



# Ceylon Government Gazette

Published by Authority.

No. 6,925 — FRIDAY, FEBRUARY 15, 1918.

## Part III.—Lands.

*Separate paging is given to each Part in order that it may be filed separately.*

	PAGE		PAGE		PAGE
Land Settlement Notices :—		Land Sales by the Government Agents :—		Land Sales by the Settlement Officer :—	
Preliminary Notices ..	203	North-Western Province ..	—	Northern Province ..	—
Final Orders ..	221	North-Central Province ..	288	Eastern Province ..	—
Land Sales by the Government Agents :—		Province of Uva ..	—	North-Western Province ..	—
Western Province ..	—	Province of Sabaragamuwa ..	—	North-Central Province ..	—
Central Province ..	—	Land Sales by the Settlement Officer :—		Province of Uva ..	—
Southern Province ..	287	Western Province ..	—	Province of Sabaragamuwa ..	—
Northern Province ..	287	Central Province ..	—	Land Acquisition Notices ..	290
Eastern Province ..	—	Southern Province ..	—	Land Resumption Notices ..	—

### PRELIMINARY NOTICES.

#### Kalutara Notice No. 6,766.

##### Notice under "The Waste Lands Ordinances of 1897, 1899, 1900, and 1903."

TAKE notice that unless within three months from February 15, 1918, the persons, if any, who claim any interest in the lands hereinafter mentioned or in any one or more of such lands or to some interest therein make claim in person or in writing to the said lands or any of them or to some interest therein to N. A. Hampton, Esq., Special Officer appointed under section 28 of "The Waste Lands Ordinances of 1897, 1899, 1900, and 1903," at his office at Colombo :

Such Special Officer, in pursuance of the powers vested in him by the said Ordinances, will declare by writing under his hand that the said lands, or such of them as to which no claim has been made, are the property of the Crown.

N. A. HAMPTON,  
Special Officer.

#### *Description of the Lands referred to.*

The following lots situated in the village of Welipenna, in the Walallawiti pattu of the Pasdun korale west of the Kalutara District, in the Western Province, as described in the annexed diagrams :—

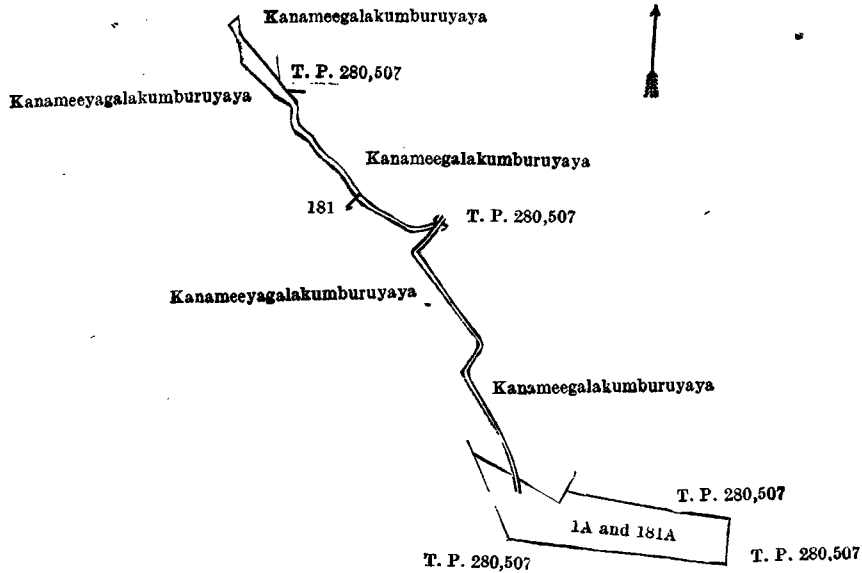
#### I.—Preliminary plan 69.

Lot.	Name of Land.	Extent, A. R. P.
1A ..	Ellakanda (reservation for stream) .. ..	0 2 14
181A ..	Kanamiyagala-dola (stream) .. ..	0 0 4
		0 2 18

and bounded as follows : on the north by Kanameegalakumburuyaya (private), T. P. 280,507, Kanameegalakumburuyaya (private) ; on the east by T. P. 280,507, Kanameegalakumburuyaya (private), T. P. 280,507 ; on the south by T. P. 280,507 ; on the west by T. P. 280,507, Kanameeyagalakumburuyaya (private).

NOTE.—The following lot lying within the above-mentioned boundaries is excluded from this part of the notice, and its extent of 16 perches is not included in the extent of 2 roods and 18 perches given above :—

Preliminary plan 69.			Extent, A. R. P.
Lot.	Name of Land.		
181	Kanameeyagala-dola (stream), parts of T. Ps. 75,318 and 76,799		0 0 16



Surveyor-General's Office,  
Colombo, July 18, 1917.

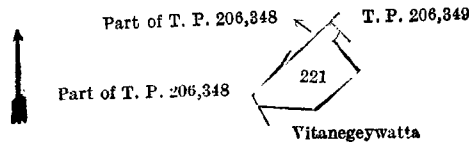
Scale of 4 Chains to an Inch.

A. H. G. DAWSON,  
for Surveyor-General.

II.—Preliminary plan 69.

Lot.	Name of Land.	Extent, A. R. P.
221	Gangederawatta	0 0 34

and bounded as follows : on the north by T. P. 206,348 ; on the east by T. P. 206,349, Vitanegeywatta claimed by V. Mall Appu, V. Jeranis, and others ; on the south by Vitanegeywatta claimed by V. Mallu Appu, V. Jeranis, and others ; on the west by T. P. 206,348.



Surveyor-General's Office,  
Colombo, July 18, 1917.

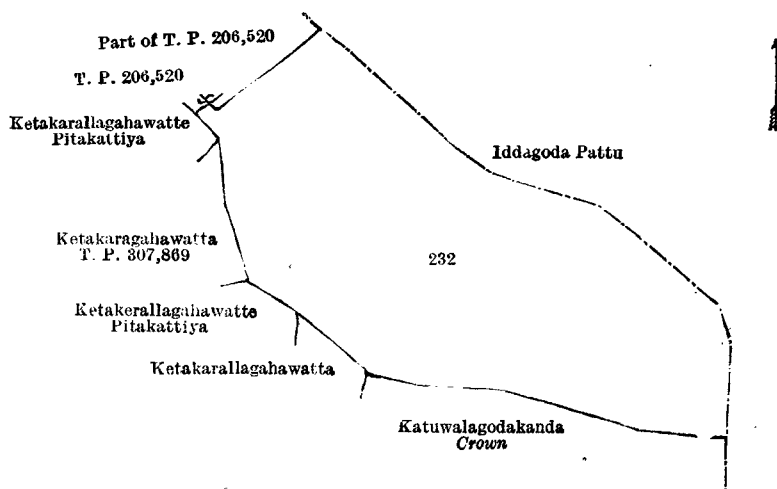
Scale of 4 Chains to an Inch.

A. H. G. DAWSON,  
for Surveyor-General.

III.—Preliminary plan 69.

Lot.	Name of Land.	Extent, A. R. P.
232	Katawallagodakella	5 0 9

and bounded as follows : on the north and east by the boundary of Iddagoda pattu ; on the south by Katuwalagoda-kanda claimed by the Crown, Ketakarallagahawatta sold by the Crown, Ketakarallagahawattepitakattiya claimed by D. Don Hendrick Appuhamy ; on the west by Ketakaragahawatta sold by the Crown (T. P. 307,869), Ketakarallegahawattepitakattiya claimed by D. Don Hendrick Appuhamy, T. P. 206,520.



Surveyor-General's Office,  
Colombo, July 18, 1917.

Scale of 4 Chains to an Inch.

A. H. G. DAWSON,  
for Surveyor-General.

IV.—Preliminary plan 69.

Lot.	Name of Land.	Extent, A. R. P.	Lot.	Name of Land.	Extent, A. R. P.
1B	Ellakanda (reservation for stream)	9 1 26	192	Badahelagodawatteduwa (island)	0 0 13
1C	Do.	0 2 25	193A	Millagahaowita	1 3 16
1D	Ellakanda	1 2 34	193B	Do. (reservation for path)	0 2 18
1E	Ellakanda (reservation for stream)	10 1 16	193C	Do.	1 0 11
16	Nagodamukalanagankanda	8 3 5	193K	Vitangeusowita	0 0 14
16A	Do.	6 0 29	194C	Galveralugahaowita (reservation for road)	0 0 12
17	Nagodadeniya	1 1 14	194C1	Galweralugahaowita	0 0 6
20	Nagodamukalana	1 0 16	212	Dangederagodakele	1 0 10
43	Mulketiyaduwa (island)	0 0 22	214	Dangederawatta	0 2 16
131	Ranilakanda	6 1 37	216	Do.	0 0 32
131A	Do.	11 1 12	237	Lewanduwa-Uragoda road (footpath)	0 2 29
169	Dippitiyakanda	151 1 38	237C	Lewanduwa-Uragoda (footpath)	0 0 8
169H	Do.	10 0 14	237D	Do.	0 0 5
169 I	Do. (reservation for path)	0 1 11	237F	Do.	0 0 8
182	Elle-dola (stream)	3 0 7	238	Welipennemadawala (footpath)	0 0 22
183	Watawala-ela (stream)	0 0 37	238A	Do.	0 0 4
184	Alutgama-Horawala road (cart road)	2 3 2	239A	Welipenna-Parawala (footpath)	0 1 17
185	Welipenne-ganga, Delkandure-ela, &c. (streams)	19 3 11	240	Path	0 0 12
188C	Kabellegahaowita (reservation for road)	0 0 12	241	Mala-ela (stream)	0 0 4
188D	Do. do.	0 0 13	242	Footpath	0 0 4
191	Kajugahaliyyadaduwa (island)	0 0 19			252 2 21

and bounded as follows: on the north by the part of Welipenne-ganga (the boundary of Iddagoda pattu), part of Dalkan-dura-ela (the boundary of Iddagoda pattu); on the east by Galwalakumbura-ela (the boundary of Iddagoda pattu), the boundary of Iddagoda pattu, part of Madawala-ela (the village limit of Madawala), part of Welipenne-ganga (the village limit of Madawala), part of Uragoda-ela (the village limit of Madawala), the village limit of Uragoda; on the south by the village limit of Pannila, the village limit of Leuwanduwa; on the west by the part of Welipenne-ganga (the boundary of Iddagoda pattu).

NOTE.—The following lots lying within the above-mentioned boundaries are excluded from this part of the notice, and no part of their aggregate acreage of 1,135 acres and 1 rood is included in the acreage of 252 acres 2 roods and 21 perches given above:—

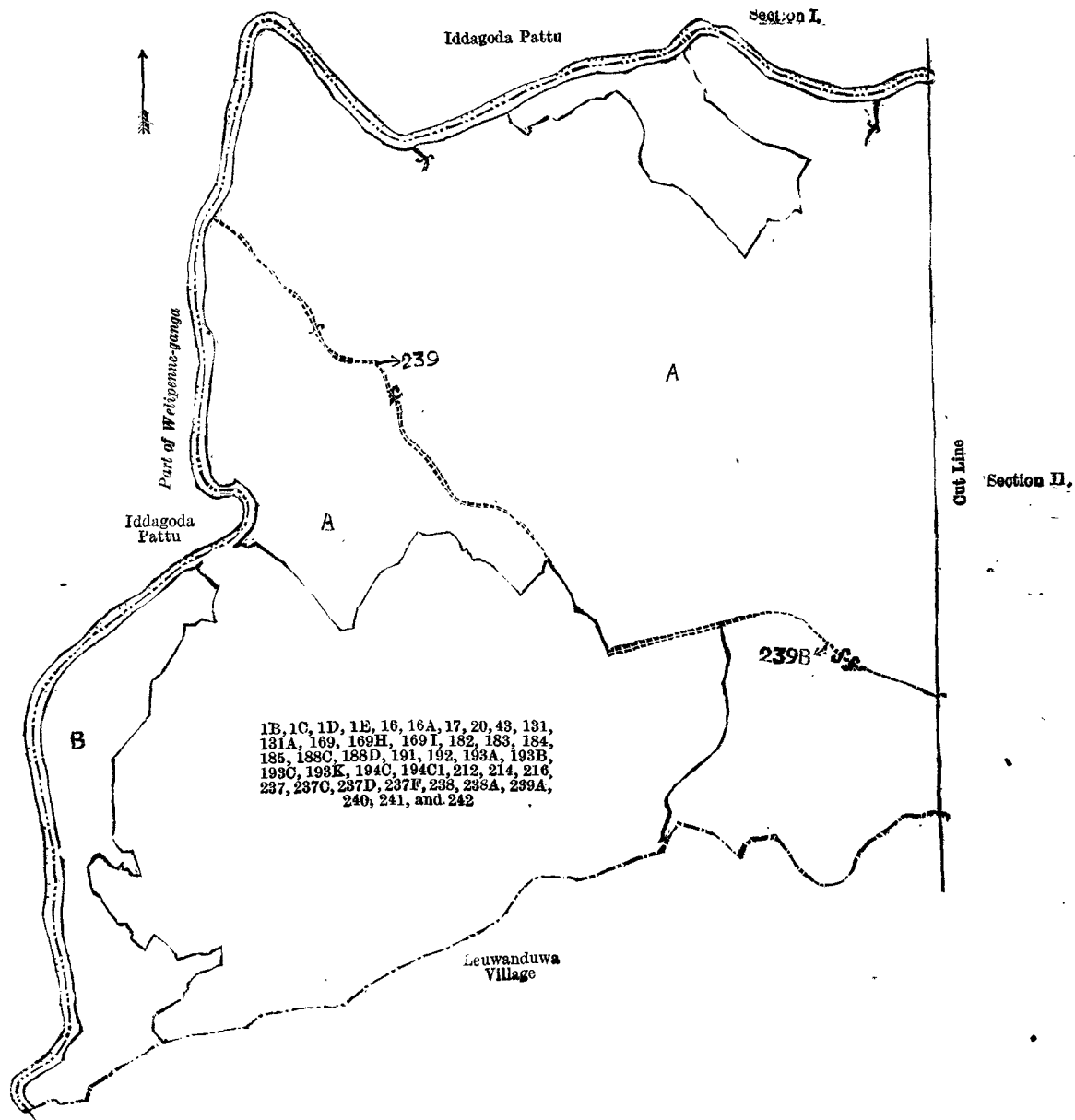
Preliminary plan 69.

Lot.	Name of Land.	Extent, A. R. P.	Lot.	Name of Land.	A. R. P.
15	Malgahakumbura alias addarakumbura	1 2 7	A 6½	Kanamiyagalakumbura, T. P. 326,030	0 0 29
A 1	T. P. 280,507	119 0 17	A 7	Part of T. P. 197,814	0 1 24
A 1A	Ellekanda	0 2 14	A 8	Do.	0 1 4
A 1D1	Do. T. P. 323,779	0 1 33	A 9	Dolagawadeniya	0 2 0
A 1D2	Do. T. P. 323,778	0 0 17	A 9A	Do. T. P. 326,002	0 1 2
A 1F	T. P. 280,508	62 1 8	A 9B	Dolagawawatta	0 0 20
A 2	Part of T. P. 76,799	1 0 18	A 10	Bogahakumburaowita	0 0 8
A 2½	Kanamiyagalawatta, T. P. 323,811	0 1 0	A 11	Dolagawawatta	0 2 19
A 3	Part of T. P. 76,799	0 3 30	A 11½	Part of T. P. 79,267	4 3 22
A 4	Do.	0 2 28	A 12	T. Ps. 276,468, and 79,267 (part of)	0 3 10
A 5	Parts of T. Ps. 213,064, 206,343, 105,201, 76,796, 206,342	113 3 13	A 13	Ambagahawatteowita, T. P. 323,776	0 1 29
A 6	Kanamiyagalakumbura, &c.	44 1 28	A 14	Ellewattedeniya, T. P. 326,029	0 1 36
A 6A	Rakmalagahaowita, T. P. 326,028	2 0 22	A 14A	Do.	0 0 6
A 6B	Bogahamullegodella, &c.	0 0 2	A 14B	Part of T. P. 79,267	0 0 9
			A 16B	Gorakgahawatta, T. P. 326,027	0 1 26

Lot.	Name of Land.	Extent, A. R. P.	Lot.	Name of Land.	Extent, A. R. P.
A 16C	.. Gorakgahawatta, T. P. 326,027	.. 0 1 10	A 84	.. Parts of T. Ps. 75,751, 51,909	.. 1 1 10
A 17A	.. Bogahamullegodella <i>alias</i> Elle- deniyegodella ..	.. 0 0 12	A 85	.. Hividewattakumbura, &c. ..	.. 56 2 3
A 18	.. T. P. 276,468 ..	.. 2 3 4	A 85A	.. Ankanagodakumbura ..	.. 1 0 14
A 19	.. Rukmalgahaowitawatta ..	.. 0 2 10	A 86	.. Parts of T. Ps. 51,909, 51,910 ..	.. 2 2 26
A 21	.. Rukmalgahaowita, T. P. 326,028	.. 1 1 5	A 87	.. Parts of T. Ps. 216,925, 75,763 75,765, 51,909 ..	.. 14 0 38
A 22	.. Mahagederawatta ..	.. 1 1 7	A 88	.. Parts of T. Ps. 51,909, 75,763, 51,910 ..	.. 6 2 8
A 23	.. Do. ..	.. 0 3 5	A 89	.. Koramillawatta ..	.. 0 2 32
A 24	.. Bopathiyagodella ..	.. 0 0 32	A 90	.. Parts of T. Ps. 51,913, 75,761 ..	.. 4 0 23
A 25	.. Part of T. P. 206,346 ..	.. 2 3 38	A 91	.. Do. ..	.. 1 2 34
A 26	.. Parts of T. Ps. 75,234, 213,064 ..	.. 3 3 8	A 92	.. Parts of T. Ps. 75,761, 119,060 ..	.. 3 3 35
A 27	.. Do. ..	.. 10 0 16	A 93	.. Do. T. Ps. 119,060, 75,754 ..	.. 1 0 26
A 28	.. Part of T. P. 206,345 ..	.. 4 1 1	A 94	.. Parts of T. Ps. 75,754, 139,083 ..	.. 5 0 12
A 29	.. Mahagederawatta ..	.. 0 0 13	A 95	.. Part of T. P. 75,754 ..	.. 0 1 12
A 31	.. Parts of T. Ps. 76,798, 76,797 ..	.. 7 2 7	A 96	.. Do. ..	.. 0 2 26
A 32	.. Illukowita ..	.. 2 1 9	A 97	.. Part of T. P. 75,755 ..	.. 0 0 16
A 33	.. Part of T. P. 206,344 ..	.. 5 2 34	A 98	.. Attikkagahaowita ..	.. 0 1 16
A 34	.. Part of T. P. 213,064 ..	.. 3 2 36	A 99	.. Katukorellagahawatta ..	.. 0 2 27
A 35	.. Mulkatiyawatta ..	.. 0 3 27	A 100	.. Parts of T. Ps. 139,083, 75,755, 75,770 ..	.. 11 2 21
A 36	.. Muketiya-arawa ..	.. 0 1 15	A 101	.. Ketakerallagahawattapitakattiya	.. 0 0 2
A 37	.. Parts of T. Ps. 207,596, 213,064 ..	.. 1 2 22	A 102	.. Part of T. P. 75,756 ..	.. 0 3 5
A 38	.. Part of T. P. 206,342 ..	.. 2 2 2	A 103	.. Part of T. P. 75,756 ..	.. 1 1 31
A 39	.. Parts of T. Ps. 206,342, 213,064 ..	.. 3 3 18	A 104	.. Parts of T. Ps. 75,761, 75,756, 75,760, 119,060, 139,083 ..	.. 9 1 36
A 40	.. Part of T. P. 206,342 ..	.. 0 2 21	A 105	.. Parts of T. Ps. 75,761, 119,060 ..	.. 0 1 27
A 41	.. Mulketiyaawatta ..	.. 0 3 25	A 106	.. Parts of T. Ps. 75,761, 51,913 ..	.. 7 0 30
A 42	.. Dodangahawatta, Badahelagoda- watta. Mulketiyaawatta ..	.. 11 0 3	A 107	.. T. Ps. 75,264, 131,390, parts of T. Ps. 75,762, 75,763, 75,764, 75,263, 215,455, 215,454, 129,297, 226,989, 187,670, 51,908, 51,909, 75,761 ..	.. 29 1 25
A 44	.. Pelangahaowita and Badahelagoda- owita ..	.. 2 3 31	A 108	.. Parts of T. Ps. 75,761, 75,762, 215,455 ..	.. 11 2 36
A 45	.. Part of T. P. 75,770 ..	.. 0 2 22	A 109	.. Part of T. P. 75,760 ..	.. 0 1 29
A 46	.. Parts of T. Ps. 206,343, 213,064 ..	.. 7 1 13	A 110	.. Parts of T. Ps. 75,760, 75,756, 75,757, 119,060 ..	.. 2 2 26
A 47	.. Do. ..	.. 1 0 1	A 111	.. Parts of T. Ps. 75,756, 75,757, 75,760 ..	.. 1 2 28
A 48	.. Part of T. P. 213,064 ..	.. 1 0 4	A 112	.. Millagahaowita ..	.. 3 3 31
A 49	.. Parts of T. Ps. 206,343, 213,064 ..	.. 1 0 33	A 113	.. Gallassegodewatta ..	.. 0 0 28
A 50	.. Part of T. P. 213,064 ..	.. 0 0 14	A 114	.. Part of T. P. 75,757 ..	.. 2 1 28
A 51	.. Parts of T. Ps. 75,770, 76,794, 178,081 ..	.. 39 3 24	A 115	.. Gallassekumburehenapitakattiya	.. 0 0 24
A 52	.. Parts of T. Ps. 75,770, 75,755, 76,793, 51,914, 76,792, 76,791 ..	.. 9 3 2	A 116	.. Parts of T. Ps. 75,761, 75,760 ..	.. 1 1 23
A 53	.. Parts of T. Ps. 76,792, 51,914, 76,793 ..	.. 6 2 25	A 117	.. Part of T. P. 75,761 ..	.. 0 1 22
A 54	.. Millagahawattekattiyaowita ..	.. 0 0 30	A 118	.. Do. ..	.. 1 0 29
A 55	.. Part of T. P. 213,064 ..	.. 4 0 11	A 119	.. Millagahawatta ..	.. 0 2 34
A 55½	.. Mahagederapaulakumbura <i>alias</i> Wataboda-arawa ..	.. 0 1 14	A 120	.. Part of T. P. 100,311 ..	.. 8 3 9
A 56	.. Parts of T. Ps. 51,914, 51,915, 178,081, 76,794 ..	.. 5 3 27	A 121	.. Galassewatta ..	.. 1 0 35
A 57	.. Parts of T. Ps. 178,081, 51,915, 76,792 ..	.. 15 0 7	A 122	.. Millagahaowita ..	.. 2 1 13
A 58	.. Parts of T. Ps. 76,792, 178,081 ..	.. 0 3 1	A 123	.. Galassagodaowita <i>alias</i> Milla- gahaowita ..	.. 2 0 7
A 59	.. Parts of T. Ps. 76,791, 76,792 ..	.. 0 1 13	A 124	.. T. P. 100,311 ..	.. 11 2 3
A 60	.. Parts of T. Ps. 76,791, 190,198 ..	.. 0 2 38	A 125	.. Ranillaowita ..	.. 0 0 35
A 61	.. Parts of T. Ps. 76,791, 190,198, 75,750, 90,669 ..	.. 1 3 24	A 126	.. Part of T. P. 187,670, 215,455 ..	.. 3 2 9
A 62	.. Parts of T. Ps. 51,912, 90,669 75,750, 75,752, 76,791, 51,911 ..	.. 4 2 27	A 127	.. Ranilakumburapillewa ..	.. 0 0 4
A 63	.. Part of T. P. 51,912 ..	.. 1 1 11	A 128	.. Ranillaowita ..	.. 1 2 2
A 64	.. Do. ..	.. 0 2 36	A 129	.. T. P. 226,984, parts of T. Ps. 215,451, 215,354 ..	.. 4 2 1
A 65	.. Do. ..	.. 0 1 4	A 130	.. Parts of T. Ps. 215,354, 215,451 ..	.. 3 0 25
A 66	.. Parts of T. Ps. 51,912, 75,752 ..	.. 3 0 10	A 131B	.. Part of T. P. 215,452 ..	.. 0 0 21
A 67	.. Parts of T. Ps. 75,752, 75,750, 90,669 ..	.. 0 3 13	A 131C	.. Parts of T. Ps. 215,453, 215,454 ..	.. 1 2 17
A 68	.. Part of T. P. 75,750 ..	.. 0 2 19	A 131D	.. Ranilawatta, T. P. 324,295 ..	.. 0 0 14
A 69	.. Parts of T. Ps. 51,911, 75,752 ..	.. 0 0 30	A 131E	.. Parts of T. Ps. 215,354, 215,451 ..	.. 0 1 37
A 70	.. Parts of T. Ps. 51,911, 75,752 ..	.. 1 0 39	A 132	.. T. P. 226,988, parts of T. Ps. 215,452, 215,453, 226,986 ..	.. 14 1 24
A 71	.. Parts of T. Ps. 51,911, 75,768, 184,673, 184,674 ..	.. 12 1 2	A 133	.. T. P. 226,987, parts of T. Ps. 226,985, 226,986, 215,453, 215,452 ..	.. 4 2 30
A 72	.. Parts of T. Ps. 75,768, 51,911 ..	.. 0 2 23	A 134	.. Elisagankanda <i>alias</i> Totagawa- owita, T. P. 326,854 ..	.. 3 0 5
A 73	.. Part of T. P. 51,911 ..	.. 5 1 0	A 134A	.. Part of T. P. 170,504 ..	.. 0 0 14
A 74	.. Do. ..	.. 1 3 10	A 135	.. Totagawaowita ..	.. 0 1 33
A 75	.. Parts of T. Ps. 51,911, 75,750 ..	.. 0 2 3	A 136	.. Parts of T. Ps. 170,504, 75,741, 75,740 ..	.. 36 2 16
A 76	.. Parts of T. Ps. 75,750, 75,751, 190,440 ..	.. 2 1 34	A 138	.. Part of T. P. 263,372 ..	.. 0 3 6
A 77	.. Koramillawatta ..	.. 0 0 8	A 139	.. Balawila-aswedduma Paranawatta	.. 1 1 6
A 78	.. T. P. 87,337 and parts of T. Ps. 190,440, 51,913, 75,753 75,754, ..	.. 13 3 28	A 140	.. Do. ..	.. 0 1 28
A 79	.. Koramillawattekumbura ..	.. 0 1 21	A 141	.. Do. ..	.. 0 2 27
A 80	.. Koramillawattaowita ..	.. 0 0 27	A 142	.. Do. ..	.. 0 0 38
A 81	.. Part of T. P. 190,440 ..	.. 0 2 11	A 143	.. Part of T. P. 129,297 ..	.. 0 3 16
A 82	.. Parts of T. Ps. 75,751, 51,909, 190,440 ..	.. 4 0 17			
A 83	.. Part of T. P. 51,909 ..	.. 1 0 36			

Lot.	Name of Land.	Extent, A. R. P.	Lot.	Name of Land.	Extent, A. R. P.
A 144	T. P. 226,587, parts of T. Ps. 75,413, 227,561, 263,372, 75,741, 226,589, 226,586, 226,588, 75,742	17 3 22	A 203	Galwalakumburewatta Galwalakumburewita, 310,682	<i>alias</i> T. P. 2 1 18
A 145	Parts of T. Ps. 75,737, 75,741, 175,565	0 2 37	A 204	Galwalakumburewatta, 310,64	T. P. 0 1 6
A 146	Parts of T. Ps. 175,565, 75,741	0 0 22	A 205	Parts of T. Ps. 51,906, 206,351, 142,471	28 1 22
A 147	Parts of T. Ps. 75,737, 75,739, 175,565	1 0 38	A 206	Part of T. P. 51,906	1 0 14
A 148	T. P. 175,567, parts of T. Ps. 75,739, 170,504	7 2 39	A 207	Part of Duwewatta	1 0 8
A 149	Part of T. P. 75,739	0 2 33	A 208	Kotikagahawattehena, T.P. 326,353	1 3 24
A 150	Parts of T. Ps. 75,737, 75,738	0 0 27	A 208A	Part of T. P. 51,906	0 0 2
A 151	Part of T. P. 75,737	0 0 35	A 209	Kotikagahagodadeniya, 308,081	T. P. 0 0 24
A 152	Parts of T. Ps. 75,737, 75,743	0 1 8	A 210	Parts of T. Ps. 206,348, 206,351	17 3 38
A 153	Parts of T. Ps. 75,737, 184,466	0 2 24	A 211	Part of T. P. 206,350	0 1 34
A 154	Part of T. P. 184,466	0 0 15	A 213	Dangederagodawatta, T. P. 326,018	0 1 10
A 155	Dalukgahawatta <i>alias</i> Dippitiya-kanda, T. P. 326,000	0 3 16	A 215	Part of T. P. 206,350	0 1 5
A 155A	Part of T. P. 184,465	0 0 27	A 216	Do.	0 0 9
A 155B	Embalapolewatta	0 0 27	A 217	Parts of T. Ps. 206,348, 206,350	1 3 31
A 156	Embalapolewatta, &c.	25 1 20	A 218	Parts of T. Ps. 206,348, 206,350	7 3 39
A 156A	Dalukgahawatta	0 0 16	A 219	Halgahawatta	0 3 6
A 156B	Do.	0 1 6	A 220	Dangederawatta	0 0 8
A 157	Part of T. P. 75,742	0 0 27	A 221A	Part of T. P. 206,348	0 0 7
A 158	Part of T. P. 75,765	0 2 3	A 222	Parts of T. Ps. 206,348, 206,349	0 3 35
A 159	Meegahahenawatta	0 0 22	A 223	Parts of T. Ps. 206,348, 206,347, 142,458	0 3 11
A 160	Do.	0 1 34	A 223A	Othuma Santakadeniya, T. P. 323,839	0 1 7
A 161	Handungalawatta	0 1 7	A 224	Parts of T. Ps. 138,984, 206,347	4 1 15
A 162	Part of T. P. 184,463	0 0 39	A 225	Parts of T. Ps. 206,520, 138,984	1 0 31
A 163	Handungalawatta	0 1 10	A 226	Ketakerallagahawattapitakattiya	2 3 0
A 164	Parts of T. Ps. 216,926, 75,767	10 1 11	A 227	Madugahadeniya, T. P. 326,015	0 1 25
A 165	Parts of T. Ps. 75,765, 216,926	0 0 8	A 228	Halgahawatta	0 0 12
A 166	Parts of T. Ps. 184,462, &c.	1 0 18	A 229	Halgahakumburaowita, T. P. 308,030	0 0 38
A 167	Parts of T. Ps. 184,672, 75,768	0 0 12	A 230	Ketakerallagahawatta, T. P. 308,080	0 1 4
A 168	Parts of T. Ps. 51,911, 75,768	0 1 27	A 221	Gangederawatta	0 0 34
A 169A	Part of T. P. 75,737	0 1 3	A 231	Ketakerallagahawatta, T. P. 307,869	0 1 14
A 169B	Embalapolakumbura and Miyapoladeniya	0 0 27	A 232	Katawallagodakella	5 0 9
A 169C	Parts of T. Ps. 75,743, 75,737	0 0 13	A 232A	Part of T. P. 206,520	0 0 7
A 169D	Part of T. P. 184,464	0 0 8	A 233	Ketakerallagahawatta, T. P. 326,016	0 0 35
A 169E	Dalukgahawatta T. P. 323,820	0 0 14	A 234	Katuwalagodakanda, T. P. 326,756	1 1 8
A 169F	Handugalawatta	0 0 12	A 234A	Part of T. P. 132,986	0 2 25
A 169G	Handungalawattepitakattiya, T. P. 323,795	0 0 10	A 235	Halgahakumbura	2 2 4
A 169J	Parts of T. Ps. 184,462, 51,910	0 0 8	A 236	Part of T. P. 206,349	7 2 19
A 181	Kanamiyagala-dola (stream), parts of T. Ps. 75,318 and 76,799	0 0 16	B 169K	Part of T. P. 75,734	0 0 9
A 181A	Do.	0 0 4	B 169L	Thukkutiyaudumulla	0 0 19
A 186	Paraowita	4 1 39	B 169M	Ambagahawattepitakattiya, T. P. 323,817	0 0 12
A 187	Part of T. P. 153,681	1 3 32	B 169N	Do. T. P. 323,794	0 0 19
A 188	Kabellagahaowita	0 2 37	B 169O	Part of T. Ps. 215,309, 184,469	0 0 9
A 188A	Do.	0 2 9	B 169P	Part of T. P. 75,735	0 0 7
A 188B	Do.	0 2 34	B 169Q	Dipitiyakanda	0 1 6
A 189	Batattaliyadda, T. P. 308,077	0 3 6	B 169R	Do.	0 0 6
A 190	Do. T. P. 308,124	0 3 31	B 169S	Part of T. P. 184,460	0 0 20
A 193	Weliowita, &c.	19 2 2	B 169T	Dipitiyakanda	0 0 20
A 193D	Dangedaraowita	3 2 8	B 169U	Do. T. P. 326,889	1 0 20
A 193E	Do.	1 0 39	B 170	T. P. 184,468, Parts of T. Ps. 184,460, 215,310	4 0 16
A 193F	Totagawaowita	1 0 37	B 171	Parts of T. Ps. 215,310, 75,736, 75,735	2 0 10
A 193G	Do.	0 1 22	B 172	Galkaduweudumulla	11 2 17
A 193H	Vitanegesusowita T.P. 324,951	0 1 5	B 172A	Dipitiyadeniya, T. P. 323,819	0 1 16
A 193I	Do. T.P. 323,810	1 1 15	B 173	Part of T. P. 215,309	1 0 17
A 193J	Do.	0 3 0	B 174	Ambagahadeniya <i>alias</i> Thukkutiyaudumulladeniya, T. P. 323,818	0 0 20
A 193L	Usoowita	5 1 0	B 174A	Part of T. P. 184,469	0 0 18
A 193M	Katuwel-goda-atmagaowita, T. P. 326,756	0 3 16	B 175	Ambagahawatta, T. P. 323,838	0 0 21
A 193N	Totagawawatta	0 1 22	B 175A	Part of T. P. 184,461	0 0 5
A 194	Galveralugahaowita, T. P. 326,088	0 3 34	B 176	Parts of T. Ps. 184,461, 75,734, 215,309	2 1 13
A 194A	Part of T. P. 153,681	0 0 17	B 177	Thukkuttiyaudumulladeniya, T. P. 323,817	0 0 6
A 194B	Kalpanliyadda, T. P. 323,834	0 0 25	B 179	Parts of T. Ps. 215,309, 75,734, 143,612	5 2 6
A 194D	Galveralugahaowita, T. P. 326,088	0 1 12	B 180	Kosgahanullaowita, Sappage-kumbura, &c.	3 0 28
A 194E	Do.	0 0 5			
A 195	Magraladuwa, T. P. 324,891	0 1 21			
A 195A	Part of T. P. 153,681	0 0 5			
A 196	Malpeladuawatta	2 0 36			
A 197	Do.	0 1 20			
A 198	Do.	0 2 36			
A 199	Alubogahapathiya, T. P. 308,078	0 1 3			
A 200	Batadombagahawatta, T. P. 308,079	0 2 4			
A 201	Pullawala-arawa, Galwalakumbura	4 2 26			
A 202	Galwalakumburaowita, T. P. 310,682	3 1 20			

Lot.	Name of Land.	Extent, A. B. P.	Lot.	Name of Land.	Extent, A. B. P.
237A	.. Lewanduwa-Uragoda (footpath), part of T. P. 75,770	.. 0 0 7	239B	.. Welipenna-Parawala, parts of T. Ps. 51,910, 75,751, 184,462, and 190,440	.. 0 0 20
237B	.. Lewanduwa-Uragoda, parts of T. Ps. 75,234, 206,346, 213,064	.. 0 0 26	240A	.. Welipenna-Parawala, part of T. P. 142,471	.. 0 0 6
237E	.. Lewanduwa-Uragoda, part of T. P. 79,267	.. 0 0 3	241A	.. Mala-ela (parts of T. Ps. 75,756, 75,760, and 119,060)	.. 0 0 10
238B	.. Welipenna-Madawala (footpath) Part of T. P. 218,891	.. 0 0 13			
239	.. Welipenna-Parawala (footpath), parts of T. Ps. 75,413, 75,741, 170,504, 227,561	.. 0 1 13			1,135 1 0



[For Section II. of Diagram see page 209.]

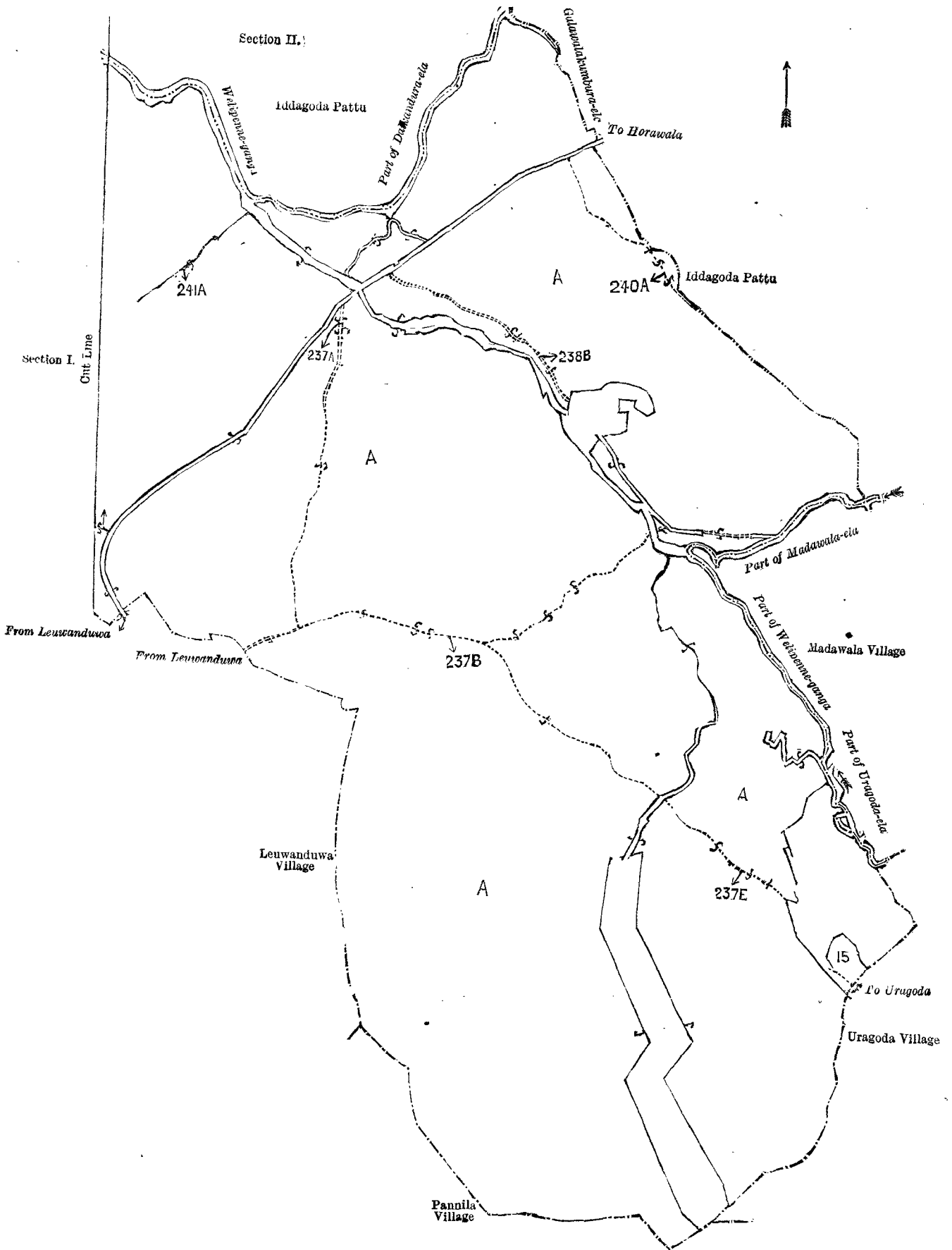
**Kurunegala Notice No. 6,767.**

**Notice under "The Waste Lands Ordinances of 1897, 1899, 1900, and 1903."**

TAKE notice that unless within three months from February 15, 1918, the persons, if any, who claim any interest in the lands hereinafter mentioned or in any one or more of such lands or to some interest therein make claim in person or in writing to the said lands or any of them or to some interest therein to J. M. Davies, Esq., Special Officer appointed under section 28 of "The Waste Lands Ordinances of 1897, 1899, 1900, and 1903," at his office at Colombo :

Such Special Officer, in pursuance of the powers vested in him by the said Ordinances, will declare by writing under his hand that the said lands, or such of them as to which no claim has been made, are the property of the Crown.

J. M. DAVIES,  
Special Officer.



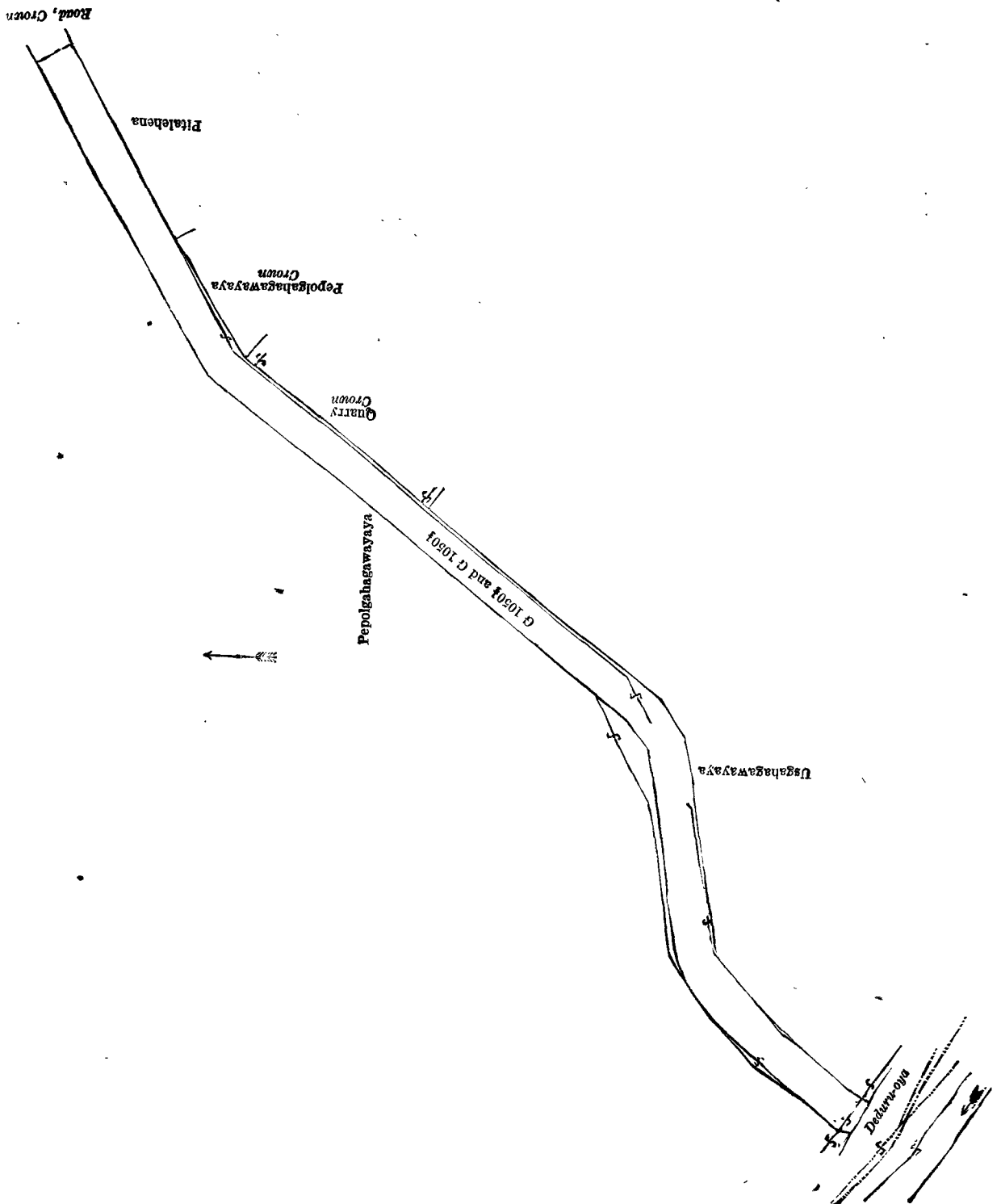
*Description of the Lands referred to.*

The following lots situated in the village of Abakolawewa, in the Mahagalboda Egoda korale of the Hiriyala hatpattu of the Kurunegala District, in the North-Western Province, as described in the annexed diagrams :—

I.—Preliminary plan 2,034.

Lot.	Name of Land.	Extent, A. R. P.
G 1050 $\frac{1}{2}$ ..	Road ..	0 0 11
G 1050 $\frac{1}{4}$ ..	Do. ..	3 0 33
		3 1 4

and bounded as follows : on the north by Pepolgahagawayaya sold under the Waste Lands Ordinances ; on the east by a road belonging to the Crown ; on the south by Pitalehena sold under the Waste Lands Ordinances, Pepolgahagawayaya to be declared the property of the Crown under the Waste Lands Ordinances, a quarry claimed by the Crown, Usgahagawayaya sold under the Waste Lands Ordinances ; on the west by the Deduru-oya.

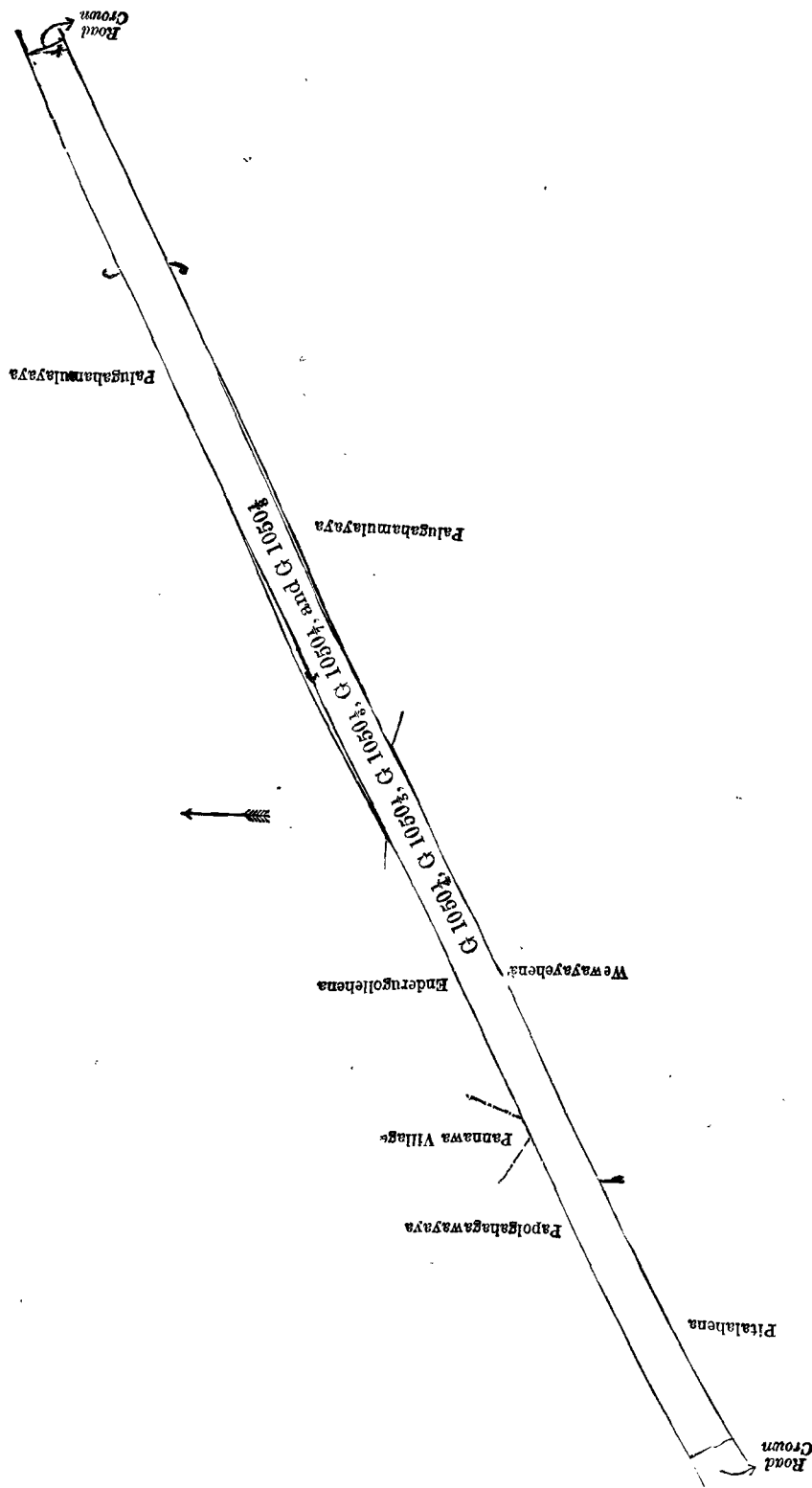




II.—Preliminary plan 2,034.

Lot.	Name of Land.	Extent, A. R. P.	Lot.	Name of Land.	Extent, A. R. P.
G 1050 $\frac{1}{4}$	.. Road ..	.. 0 2 31	G 1050 $\frac{1}{4}$	.. Road ..	.. 0 0 28
G 1050 $\frac{1}{2}$	.. Do. ..	.. 0 2 10			
G 1050 $\frac{3}{4}$	.. Do. ..	.. 0 0 29			3 0 10
G 1050 $\frac{7}{8}$	.. Do. ..	.. 1 1 32			

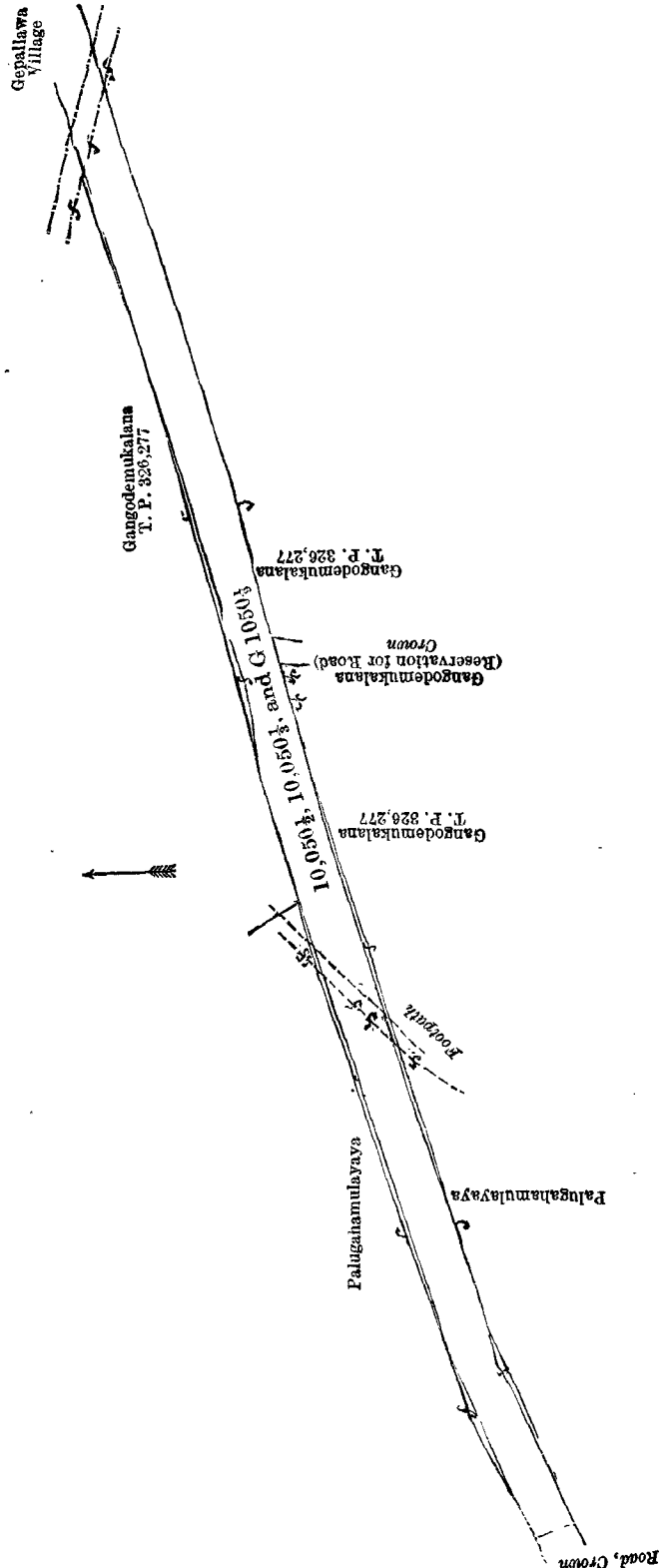
and bounded as follows: on the north by Pepolgahagawayaya sold under the Waste Lands Ordinances, the village limit of Pannawa, Enderugollehena sold under the Waste Lands Ordinances, Palugahamulayaya sold under the Waste Lands Ordinances ; on the east by a road claimed by the Crown ; on the south by Palugahamulayaya sold under the Waste Lands Ordinances, Wewayayehena sold under the Waste Lands Ordinances, Pitalahena sold under the Waste Lands Ordinances ; on the west by a road claimed by the Crown.



III.—Preliminary plan 2,034.

Lot.	Name of Land.	Extent, A. R. P.
10050 $\frac{1}{2}$ ..	Road .. .. .	0 0 17
10050 $\frac{1}{3}$ ..	Do. .. .. .	1 3 0
G 1050 $\frac{1}{3}$ ..	Do. .. .. .	1 0 0
		2 3 17

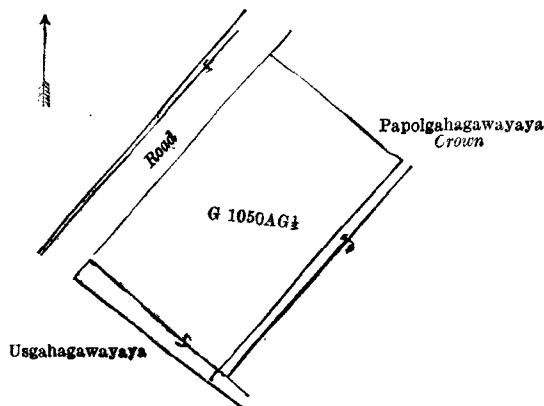
and bounded as follows : on the north by Palugahamulayaya sold under the Waste Lands Ordinances, Gangodemukalana sold by the Crown (T. P. 326,277), on the east by the village limit of Gepallawa ; on the south by Gangodemukalana sold by the Crown (T. P. 326,277), Gangodemukalana (reservation for road) claimed by the Crown, Gangodemukalana sold by the Crown (T. P. 326,277), Palugahamulayaya sold under the Waste Lands Ordinances ; on the west by a road claimed by the Crown.



IV.—Preliminary plan 2,034.

Lot.	Name of Land.	Extent, A. R. P.
G 1050AG½	Quarry	2 0 28

and bounded as follows : on the north by a road, Papolgahagawayaya to be declared the property of the Crown under the Waste Lands Ordinances ; on the east by Papolgahagawayaya to be declared the property of the Crown under the Waste Lands Ordinances ; on the south by Papolgahagawayaya to be declared the property of the Crown under the Waste Lands Ordinances, Usgahagawayaya sold under the Waste Lands Ordinances ; on the west by Usgahagawayaya sold under the Waste Lands Ordinances, a road.



Surveyor-General's Office,  
Colombo, December 12, 1917.

Scale of 4 Chains to an Inch.

C. R. LUNDIE,  
for Surveyor-General.

Kurunegala S. O. 14—1918.

**Kurunegala Notice No. 6,768.**

**Notice under "The Waste Lands Ordinances of 1897, 1899, 1900, and 1903."**

TAKE notice that unless within three months from February 15, 1918, the persons, if any, who claim any interest in the lands hereinafter mentioned or in any one or more of such lands or to some interest therein make claim in person or in writing to the said lands or any of them or to some interest therein to N. A. Hampton, Esq., Special Officer appointed under section 28 of "The Waste Lands Ordinances of 1897, 1899, 1900, and 1903," at his office at Colombo :

Such Special Officer, in pursuance of the powers vested in him by the said Ordinances, will declare by writing under his hand that the said lands, or such of them as to which no claim has been made, are the property of the Crown.

N. A. HAMPTON,  
Special Officer.

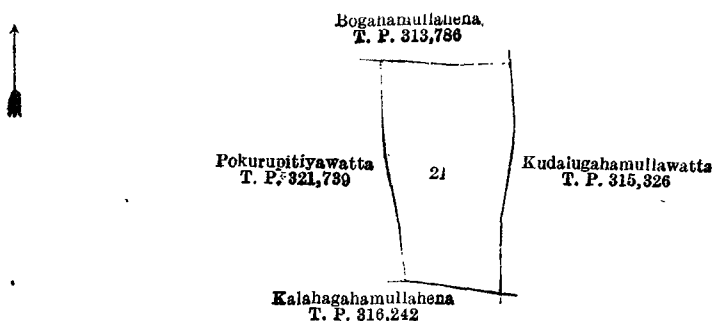
*Description of the Lands referred to.*

The following lots situated in the village of Galwarama, in the Udukaha korale south of the Dambadeni hatpattu of the Kurunegala District, in the North-Western Province, as described in the annexed diagrams :—

I.—Preliminary plan 469.

Lot.	Name of Land.	Extent, A. R. P.
21	Patahehena	1 0 29

and bounded as follows : on the north by Bogahamullahena sold by the Crown (T. P. 313,786) ; on the east by Kudalugahamullawatta sold by the Crown (T. P. 315,326) ; on the south by Kalahagahamullahena sold by the Crown (T. P. 316,242) ; on the west by Pokurupitiyawatta sold by the Crown (T. P. 321,739).



Surveyor-General's Office,  
Colombo, December 21, 1917.

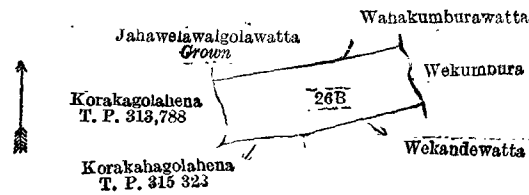
Scale of 4 Chains to an Inch.

C. R. LUNDIE,  
for Surveyor-General.

II.—Preliminary plan 469.

Lot.	Name of Land.	Extent, A. R. P.
26B	Wahakumburahena	0 2 4

and bounded as follows : on the north by Jahawelawalgolawatta claimed by the Crown, Wahakumburawatta claimed by Jayatu Arachchilage Ranhamy and others ; on the east by Wekumbura claimed by Jayamahahitihamillage Punchappuhamy and others ; on the south by Wekandewatta claimed by Siriwardena Mudiyanse Lage Punchappuhamy, Korakagalahena sold by the Crown (T. P. 315,323) ; on the west by Korakagalahena sold by the Crown (T. P. 313,788).



Surveyor-General's Office,  
Colombo, December 21, 1917.

Scale of 4 Chains to an Inch.  
Kurunegala S. O. 15—1918.

C. R. LUNDIE,  
for Surveyor-General.

**Kurunegala Notice No. 6,769.**

**Notice under "The Waste Lands Ordinances of 1897, 1899, 1900, and 1903."**

TAKE notice that unless within three months from February 15, 1918, the persons, if any, who claim any interest in the lands hereinafter mentioned or in any one or more of such lands or to some interest therein make claim in person or in writing to the said lands or any of them or to some interest therein to N. A. Hampton, Esq., Special Officer appointed under section 28 of "The Waste Lands Ordinances of 1897, 1899, 1900, and 1903," at his office at Colombo :

Such Special Officer, in pursuance of the powers vested in him by the said Ordinances, will declare by writing under his hand that the said lands, or such of them as to which no claim has been made, are the property of the Crown.

N. A. HAMPTON,  
Special Officer.

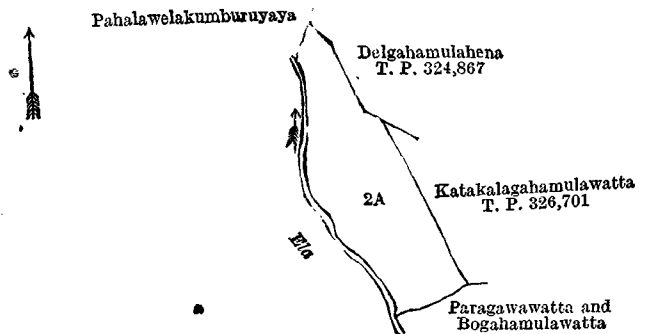
*Description of the Lands referred to.*

The following lots situated in the village of Aturuwala, in the Udukaha korale west of the Dambadeni hatpattu of the Kurunegala District, in the North-Western Province, as described in the annexed diagrams :—

I.—Preliminary plan 559.

Lot.	Name of Land.	Extent, A. R. P.
2A	Pahalawelapillewa	0 3 31

and bounded as follows : on the north by Delgahamulahena sold by the Crown (T. P. 324,867) ; on the east by Delgahamulahena sold by the Crown (T. P. 324,867), Katalagalaghamulawatta sold by the Crown (T. P. 326,701) ; on the south by Paragawawatta and Bogahamulawatta claimed by Kodituwakkuwa Arachchilage Gabriel Appu and another ; on and west by an ela.



Surveyor-General's Office,  
Colombo, January 11, 1918.

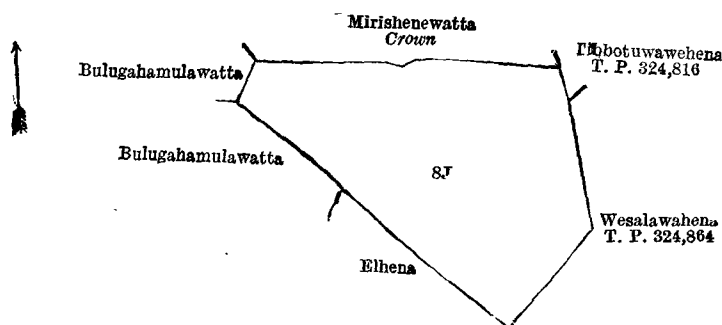
Scale of 4 Chains to an Inch.

C. R. LUNDIE,  
for Surveyor-General.

II.—Preliminary plan 559.

Lot.	Name of Land.	Extent, A. R. P.
8J	Bulugahamulahena	2 1 39

and bounded as follows : on the north by Mirishenewatta claimed by the Crown ; on the east by Tibbotuwawehena sold by the Crown (T. P. 324,816), Wesalawahena sold by the Crown (T. P. 324,864) ; on the south by Wesalawahena sold by the Crown (T. P. 324,864), Elhena claimed by Ranasingha Arachchige Salman Appuhamy and others ; on the west by Elhena claimed by Ranasingha Arachchige Salman Appuhamy and others ; Bulugahamulawatta claimed by Edirisingha Mudiyansele Siyatu Banda and others, Bulugahamulawatta claimed by Abeysingha Mudiyansele Siyatu Banda and others.



Surveyor-General's Office,  
Colombo, January 11, 1918.

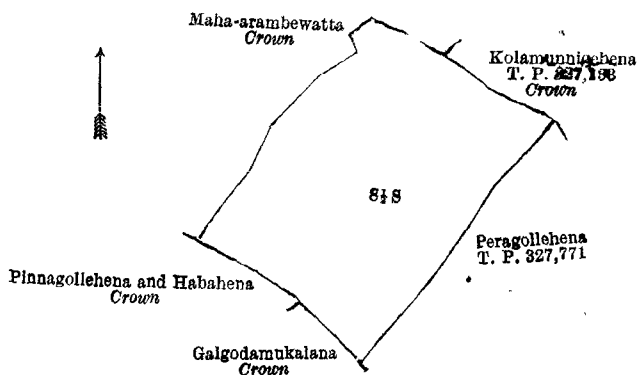
Scale of 4 Chains to an Inch.

C. R. LUNDIE,  
for Surveyor-General.

III.—Preliminary plan 559.

Lot.	Name of Land.	Extent, A. R. P.
8½ S	Peragollehena	2 2 25

and bounded as follows: on the north by Maharambewatta claimed by the Crown, Kolamunnigehena (T. P. 327,133); on the east by Peragollehena sold by the Crown (T. P. 327,771); on the south by Peragollehena sold by the Crown (T. P. 327,771), Galgodamukalana claimed by the Crown; on the west by Pinnagollehena and Habahena claimed by the Crown, Maharambewatta claimed by the Crown.



Surveyor-General's Office,  
Colombo, January 11, 1918.

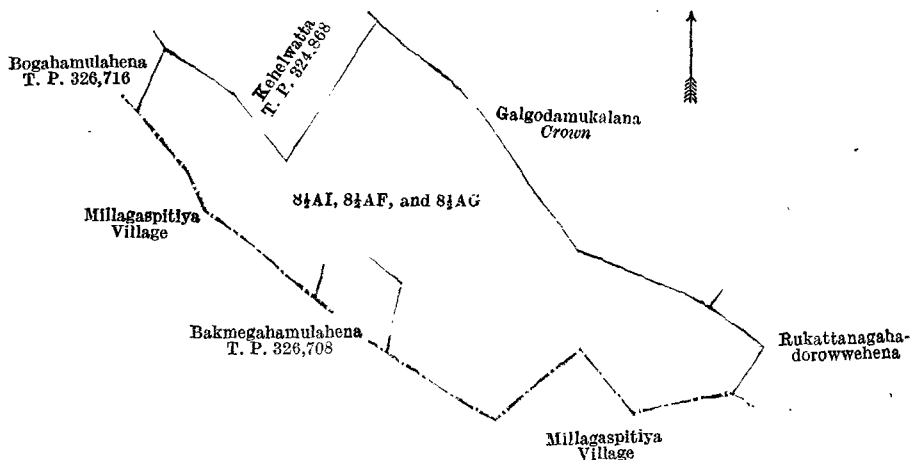
Scale of 4 Chains to an Inch.

C. R. LUNDIE,  
for Surveyor-General.

IV.—Preliminary plan 559.

Lot.	Name of Land.	Extent, A. R. P.
8½ AI	Bogahamulahena	0 3 19
8½ AF	Karawgahamulahena	0 1 11
8½ AG	Galdoruwehena	3 1 3
		4 1 33

and bounded as follows: on the north by Kehelwatta sold by the Crown (T. P. 324,868), Galgodamukalana claimed by the Crown; on the east by Galgodamukalana claimed by the Crown, Rukattanagahadoruwehena sold by the Crown; on the south by Rukattanagahadoruwehena sold by the Crown, the village limit of Millagaspitiya, Bakmegahamulahena sold by the Crown (T. P. 326,708); on the west by the village limit of Millagaspitiya, Bogahamulahena sold by the Crown (T. P. 326,716).



Surveyor-General's Office,  
Colombo, January 11, 1918.

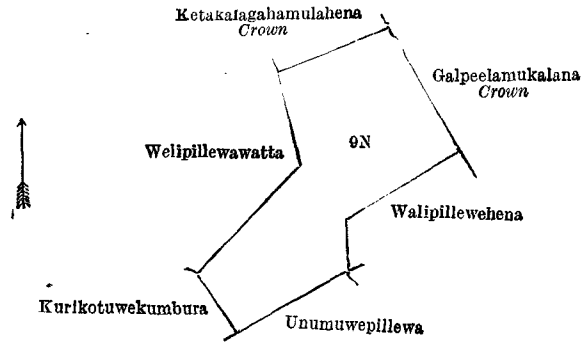
Scale of 4 Chains to an Inch.

C. R. LUNDIE,  
for Surveyor-General.

V.—Preliminary plan 559.

Lot.	Name of Land.	Extent, A. R. P.
9N	Walipillewehena	1 2 3

and bounded as follows: on the north by Ketakalagahamulahena claimed by the Crown; on the east by Galpeelamukalana belonging to the Crown, Walipillewehena claimed by Lensuwa Heneyalage Bandiya and others; on the south by Unuwepillewa claimed by Warnakulasuriya Varonica Thamel and another, Kurikotuwekumbura claimed by K. Ganitha; on the west by Welipillewawatta claimed by Lensuwa Heneyalage Bandiya and others.



Surveyor-General's Office,  
Colombo, January 11, 1918.

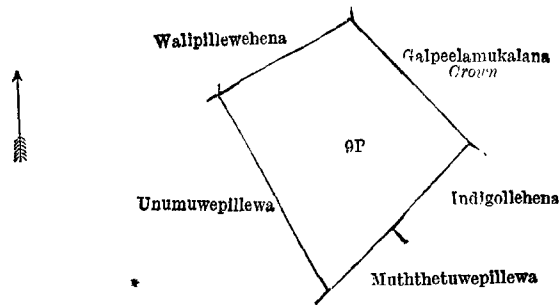
Scale of 4 Chains to an Inch.

C. R. LUNDIE,  
for Surveyor-General.

VI.—Preliminary plan 559.

Lot.	Name of Land.	Extent, A. R. P.
9P	Indigollehena	1 2 10

and bounded as follows: on the north by Walipillewehena claimed by Lensuwa Heneyalage Bandiya and others, Galpeelamukalana belonging to the Crown; on the east by Galpeelamukalana belonging to the Crown; Indigollehena claimed by Edirisin Mudiyansele Sobinhamy and others; on the south by Indigollehena claimed by Edirisin Mudiyansele Sobinhamy and others, Muththetuwepillewa sold by the Crown, Unumuwepillewa claimed by Warnakulasuriya Veronica Thamel and another; on the west by Unumuwepillewa claimed by Warnakulasuriya Veronica Thamel and another.



Surveyor-General's Office,  
Colombo, January 11, 1918.

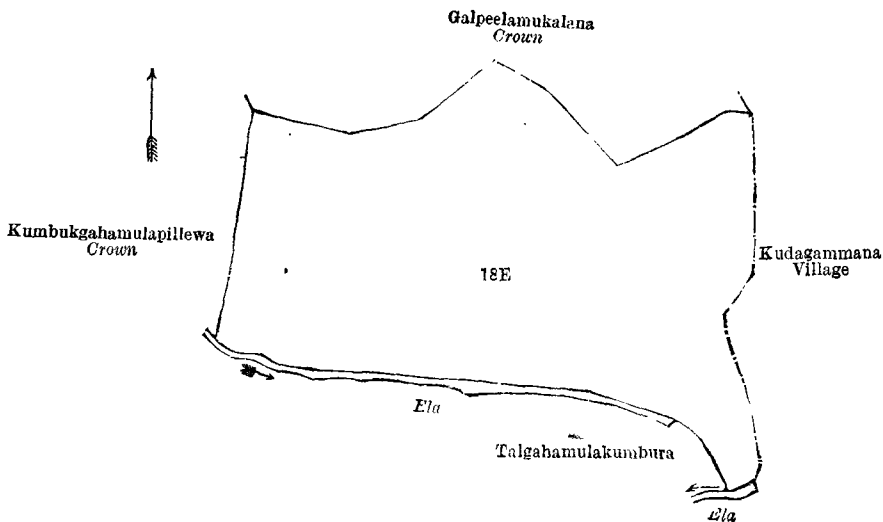
Scale of 4 Chains to an Inch.

C. R. LUNDIE,  
for Surveyor-General.

VII.—Preliminary plan 559.

Lot.	Name of Land.	Extent, A. R. P.
18E	Kahatagahamulahena <i>alias</i> Kumbukgahamulahena	6 0 26

and bounded as follows: on the north by Galpeelamukalana claimed by the Crown; on the east by the village limit of Kudagammana; on the south by an ela, Talgahamulakumbura claimed by Galatterallage Punchirala, an ela; on the west by Kumbukgahamulapillewa claimed by the Crown.



Surveyor-General's Office,  
Colombo, January 11, 1918.

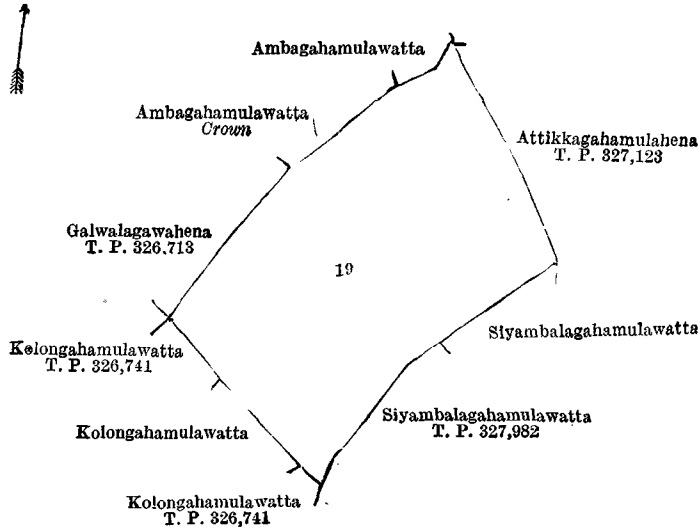
Scale of 4 Chains to an Inch.

C. R. LUNDIE,  
for Surveyor-General.

VIII.—Preliminary plan 359.

Lot.	Name of Land.	Extent, A. R. P.
19	Kolongahamulahena	3 2 27

and bounded as follows: on the north by Galwalagawahena sold by the Crown (T. P. 326,713), Ambagahamulawatta claimed by the Crown, Ambagahamulawatta claimed by Muddannayaka Mudiyansele Punchappuhamy and another; on the east by Attikkagahamulahena sold by the Crown (T. P. 327,123); on the south by Siyambalagahamulawatta claimed by Imiya Hamilage Punchirala and others, Siyambalagahamulawatta sold by the Crown (T. P. 327,982); on the west by Kolongahamulawatta sold by the Crown (T. P. 326,741), Kolongahamulawatta claimed by Gallathralage Mudalihamy and another, Kolongahamulawatta sold by the Crown (T. P. 326,741).



Surveyor-General's Office,  
Colombo, January 11, 1918.

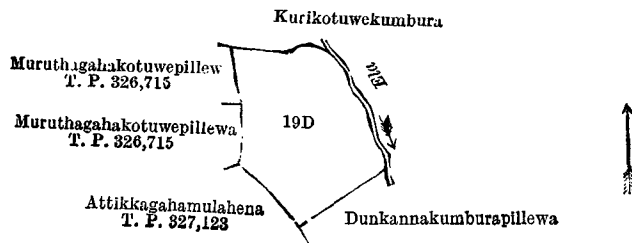
Scale of 4 Chains to an Inch.

C. R. LUNDIE,  
for Surveyor-General.

IX.—Preliminary plan 559.

Lot.	Name of Land.	Extent, A. R. P.
19D	Uliyanpanguwepillewa	0 3 10

and bounded as follows: on the north by Kurikotuwekumbura claimed by K. Ganitha; on the east by an ela; on the south by Dunkannakumburapillewa sold by the Crown, Attikkagahamulahena (T. P. 327,123) sold by the Crown; on the west by Muruthagahakotuwepillewa (T. P. 326,715) sold by the Crown.



Surveyor-General's Office,  
Colombo, January 11, 1918.

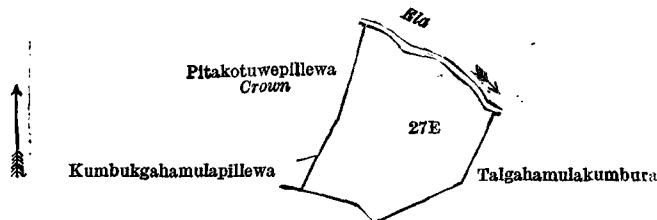
Scale of 4 Chains to an Inch.

C. R. LUNDIE,  
for Surveyor-General.

X.—Preliminary plan 559.

Lot.	Name of Land.	Extent, A. R. P.
27E	Kumbukgahakumburehena	0 3 32

and bounded as follows: on the north by an ela; on the east and south by Talgahamulakumbura claimed by Galattaralage Punchirala; on the west by Kumbukgahamulapillewa claimed by Hitihamy Appuhamillage Singhappuhamy, Pitakotuwepillewa claimed by the Crown.



Surveyor-General's Office,  
Colombo, January 11, 1918.

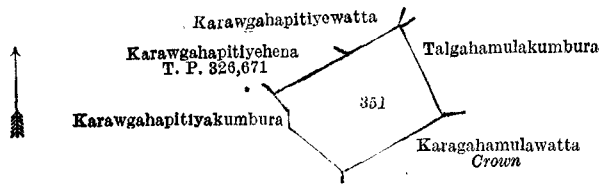
Scale of 4 Chains to an Inch.

C. R. LUNDIE,  
for Surveyor-General.

XI.—Preliminary plan 559.

Lot.	Name of Land.	Extent, A. R. P.
35D	Ehatugahapurapillewa	0 2 20

and bounded as follows: on the north by Karawgahapitiyehena sold by the Crown (T. P. 326,671), Karawgahapitiyewatta claimed by Edirisin Mudiyansele Ukku Menika and another; on the east by Talgahamulakumbura claimed by Galatterallage Punchirala; on the south by Karagahamulawatta claimed by the Crown; on the west by Karawgahapitiyekumbura claimed by Ungurala Arachchi.



Surveyor-General's Office,  
Colombo, January 11, 1918

Scale of 4 Chains to an Inch.

C. R. LUNDIE,  
for Surveyor-General.

Kurunegala S. O. 16—1918.

**Kandy Notice No. 6,770.**

**Notice under "The Waste Lands Ordinances of 1897, 1899, 1900, and 1903."**

TAKE notice that unless within three months from February 15, 1918, the persons, if any, who claim any interest in the lands hereinafter mentioned or in any one or more of such lands appear before the Assistant Government Agent of the Kandy District of the Central Province, at the Kandy Kachcheri, and make claim in person or in writing to the said lands or any of them or to some interest therein :

Such Assistant Government Agent, in pursuance of the powers in him vested by the said Ordinances, will declare by writing under his hand that the said lands, or such of them as to which no claim has been made, are the property of the Crown.

L. J. B. TURNER,  
Assistant Government Agent.

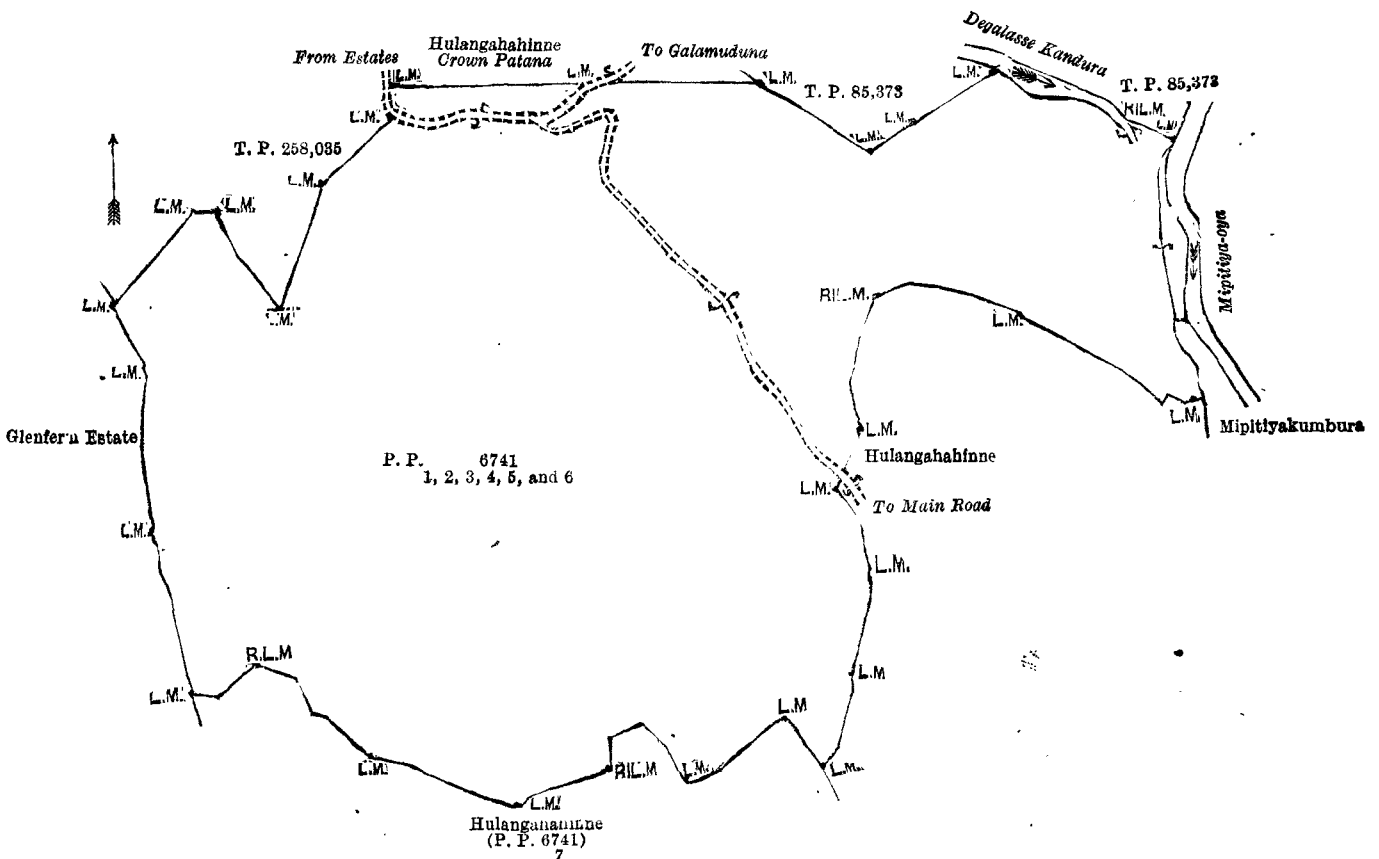
*Description of the Lands referred to.*

The following lots situated in the village of Bodadeniya, in the Pasbage korale of the Uda Bulatgama division of the Kandy District, of the Central Province, as described in the annexed diagram :—

Preliminary plan 6,741.

Lot.	Name of Land.	Extent, A. R. P.	Lot.	Name of Land.	Extent, A. R. P.
1 ..	Hulangahahinna ..	.. 3 0 17	5 ..	Hulangahahinna ..	.. 1 3 23
2 ..	Mipitiya-ella ..	.. 2 3 15	6 ..	Do. ..	.. 7 3 21
3 ..	Hulangahahinna (reservation for path) ..	.. 0 0 13			
4 ..	Do. ..	.. 5 3 30			21 2 39

and bounded as follows : on the north by land described in title plan 258,035, Crown patana land called Hulangahahinna, land described in title plan 85,373, and the Degalassekandura ; on the south by land called Hulangahahinna claimed by Cader Bacha Saibo of Dikoya, and land called Hulangahahinna claimed by Manukularatne ; on the east by Mipitiya-oya and Mipitiyakumbura claimed by Daniel Silva ; on the west by Glenfern estate claimed by F. J. Fernando.



Surveyor-General's Office,  
Colombo, January 5, 1917.

Scale of 4 Chains to an Inch.

G. K. THORNHILL,  
for Surveyor-General.



**Ratnapura Notice No. 6,771.**

**Notice under "The Waste Lands Ordinances of 1897, 1899, 1900, and 1903."**

TAKE notice that unless within three months from February 15, 1918, the persons, if any, who claim any interest in the lands hereinafter mentioned or in any one or more of such lands or to some interest therein make claim in person or in writing to the said lands or any of them or to some interest therein to the Government Agent of the Province of Sabaragamuwa, at the Ratnapura Kachcheri:

Such Government Agent, in pursuance of the powers in him vested by the said Ordinances, will declare by writing under his hand that the said lands, or such of them as to which no claim has been made, are the property of the Crown.

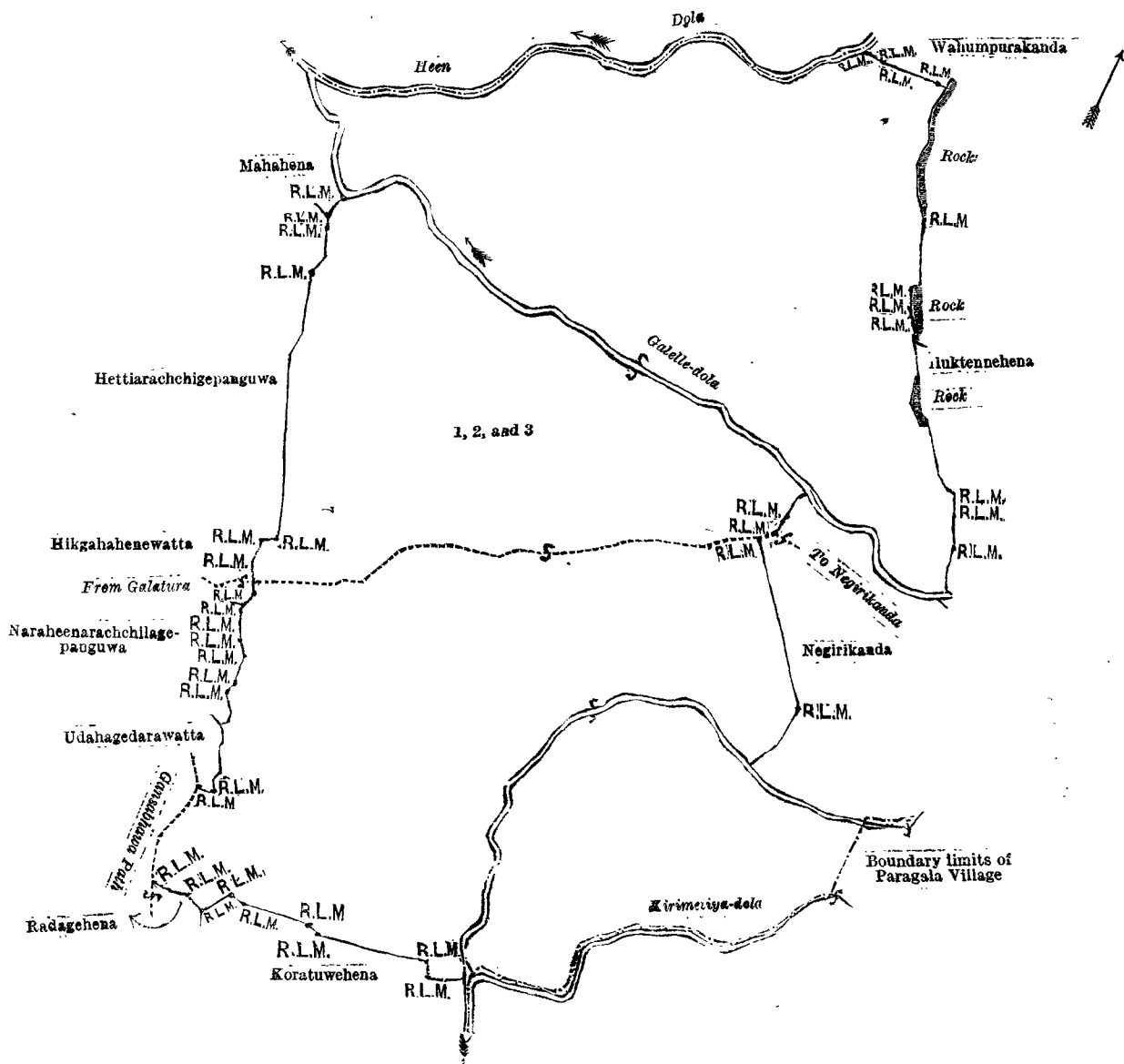
B. CONSTANTINE,  
Government Agent.

*Description of the Lands referred to.*

The following lots situated in the village of Udugala, in the Palle pattu of Kukul korale in the Ratnapura District, of the Province of Sabaragamuwa, as described in the annexed diagram:—

Lot.	Name of Land.	Preliminary plan 2,622.	Extent, A. B. P.
1 ..	Wahumpurakanda ..	.. ..	45 0 15
2 ..	Hettiarachchigepanguwa ..	.. ..	198 1 21
3 ..	Naraheenarachchilagepanguwa ..	.. ..	197 2 22
			441 0 18

and bounded as follows: on the north by Heen-dola and Wahumpurakanda claimed by W. Juwanisa and others; on the east by Wahumpurakanda claimed by W. Juanisa and others, Iluktennehena claimed by Tikiri Banda Muhandiram and others, Negirikanda claimed by Tikiri Banda Muhandiram and others and boundary limits of Paragala village; on the south by Kirimetiye-dola, Koratuwehena claimed by Dingiriganita and others, Radagehena claimed by Dingirihenaya; on the west by Gansabhawa path, Udahagedarawatta claimed by Dingiri Guru, Naraheen Arachchilagepanguwa claimed by N. Mudalihamy and Kiri Banda, Higgahahenewatta claimed by J. Ranaweera, Conductor, Hettiarachchigepanguwa claimed by Kiri Banda and others, Mahahena claimed by Rabanaide and others, and Galelle-dola.



Ratnapura Notice No. 6,772.

Notice under "The Waste Land Ordinances of 1897, 1899, 1900, and 1903."

TAKE notice that unless within three months from February 15, 1918, the persons, if any, who claim any interest in the land hereinafter mentioned make claim in person or in writing to the said land or to some interest therein to the Government Agent of the Province of Sabaragamuwa, at the Ratnapura Kachcheri:

Such Government Agent, in pursuance of the powers in him vested by the said Ordinances, will declare by writing under his hand that the said land, to which no claim has been made, is the property of the Crown.

B. CONSTANTINE,  
Government Agent.

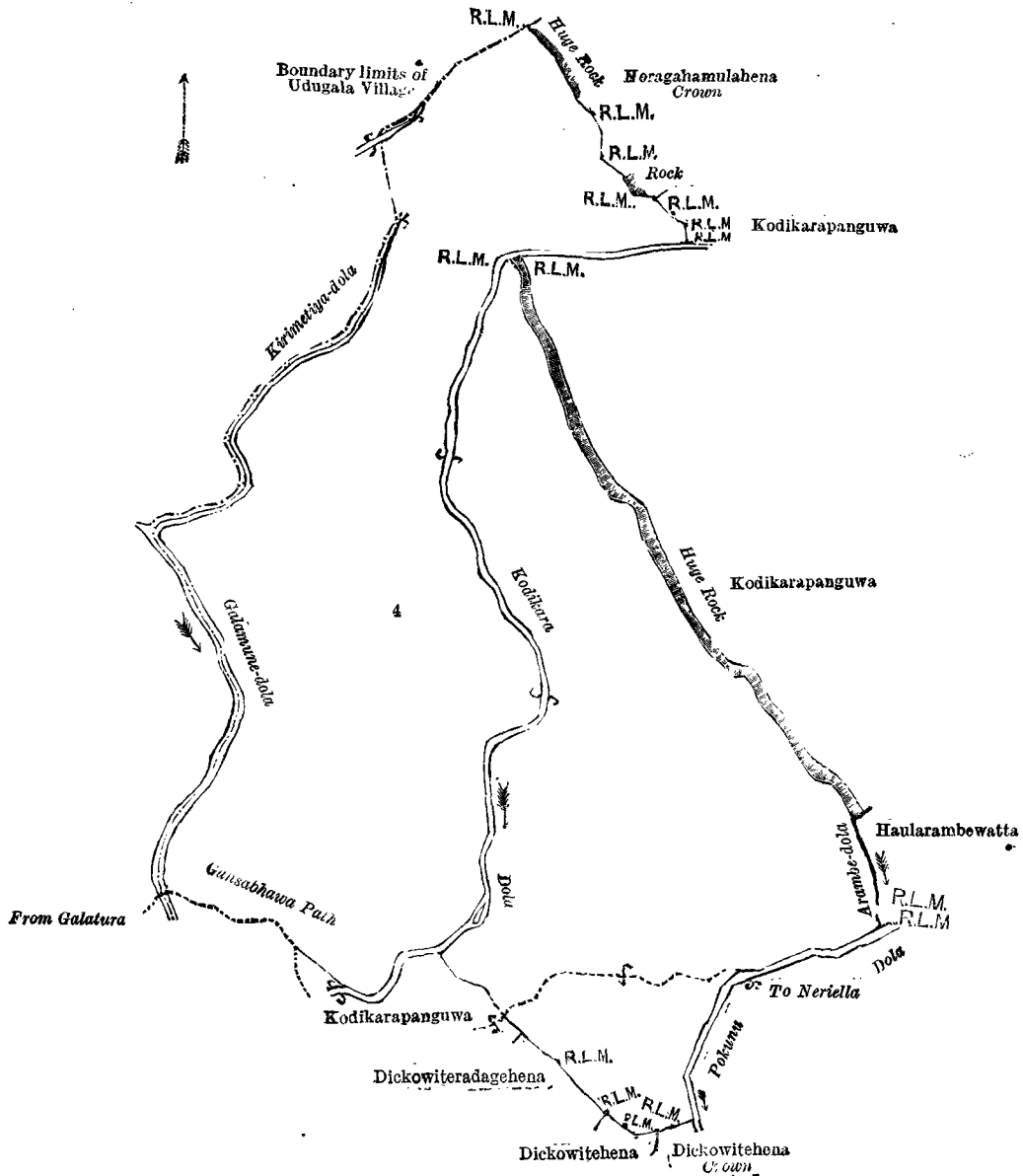
Description of the Land referred to.

The following lot situated in the village of Paragala, in the Palle pattu of Kukul korale in the Ratnapura District, of the Province of Sabaragamuwa, as described in the annexed diagram:—

Preliminary plan 2,622.

Lot.	Name of Land.	Extent, A. R. P.
4	Kodikarapanguwa	279 1 31

and bounded as follows: on the north by boundary limits of Udugala village, Horagahamulahena belonging to Crown; on the east by Kodikarapanguwa claimed by W. Dingirimahatmaya and others, huge rock, Arambe-dola or Haularambewatta claimed by G. Geronisa and others and Pokunu-dola; on the south by Dikowitehena belonging to Crown, Dikowitehena claimed by Kiri Banda and others, Dikowiteradagehena claimed by Ukkubabahenaya and others, Kodikarapanguwa claimed by W. Dingirimahatmaya and others, and the Gansabhawa path from Galature; on the west by Galamune-dola, Kirimetiye-dola, and boundary limits of Udugala village.



## FINAL ORDERS.

### Hambantota S. O. No. 1,406.

#### Order under Section 4, Sub-section (1), of "The Waste Lands Ordinances of 1897, 1899, 1900, and 1903," admitting Land to be Private Property.

In the matter of the land commonly called or known as Indiketiyehena, situate in the village of Mulkirigala, in the West Giruwa pattu of the Hambantota District, in the Southern Province, and of "The Waste Lands Ordinances of 1897, 1899, 1900, and 1903."

WHEREAS in pursuance of section 1 of the said Ordinances it was duly notified on the 26th day of September, 1913, that if no claim to the land commonly called or known as Indiketiyehena, situate in the village of Mulkirigala, in the West Giruwa pattu of the Hambantota District, in the Southern Province, containing in extent 3 acres and 19 perches, and shown as lot 8J2 in preliminary plan 241 and in the annexed diagram, was made to Walter Ernest Wait, Special Officer appointed under section 28 of the said Ordinances, within the period of three months from the date specified in such notice, such land would be declared the property of the Crown, and dealt with on account of the Crown (*vide* Notice No. 5,011):

And whereas Samarawickrama Kankanange Don Andris made claim thereto, and the aforesaid Walter Ernest Wait, Special Officer, made due inquiry into such claim, I, Thomas Graham Willett, Special Officer appointed under section 28 of the said Ordinances, with the consent of His Excellency the Governor, do hereby admit the claim of the said claimant to the said land, as more fully described herein below, under section 4, sub-section (1), of the said Ordinances.

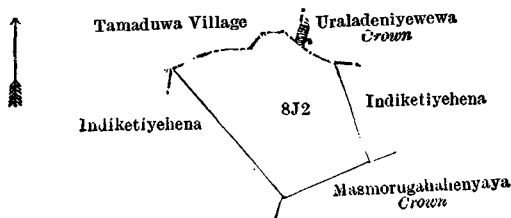
#### *Description of the Land referred to.*

The following lot situated in the village of Mulkirigala, in the West Giruwa pattu of the Hambantota District, in the Southern Province, as described in the annexed diagram:—

#### Preliminary plan 241.

Lot.	Name of Land.	Extent, A. R. P.
8J2 ..	Indiketiyehena ..	.. .. 3 0 19

and bounded as follows: on the north by the village limit of Tamaduwa, Uraladeniyewewa to be declared the property of the Crown under the Waste Lands Ordinances; on the east by Indiketiyehena sold by the Crown; on the south by Masmorugahahenyaya to be declared the property of the Crown under the Waste Lands Ordinances; on the west by ndiketiyehena sold under the Waste Lands Ordinances to Samarawickrema Kankanange D on Andris.



Surveyor-General's Office,  
Colombo, January 15, 1917.

*Scale of 8 Chains to an Inch.*

A. H. G. DAWSON,  
for Surveyor-General.

T. G. WILLETT,  
Special Officer.  
May 8, 1917.

### Hambantota S. O. No. 1,407.

#### Order under Section 4, Sub-section (1), of "The Waste Lands Ordinances of 1897, 1899, 1900, and 1903."

In the matter of the land commonly called or known as Indiketiyehena, situate in the village of Mulkirigala, in the West Giruwa pattu of the Hambantota District, in the Southern Province, and of "The Waste Lands Ordinances of 1897, 1899, 1900, and 1903."

WHEREAS in pursuance of section 1 of the said Ordinances it was duly declared and notified on the 26th day of September, 1913, that if no claim to the land commonly called or known as Indiketiyehena, situate in the village of Mulkirigala, in the West Giruwa pattu of the Hambantota District, in the Southern Province, containing in extent 5 acres and 38 perches and shown as lot 8I2 in preliminary plan 241 and in the annexed diagram, was made to Walter Ernest Wait, Special Officer appointed under section 28 of the said Ordinances, within the period of three months from the date specified in the said notice, such land would be declared the property of the Crown, and dealt with on account of the Crown (*vide* Notice No. 5,011):

And whereas Samarawickrama Kankanange Don Andris made claim thereto, and Walter Ernest Wait, Special Officer appointed under section 28 of the said Ordinances, made due inquiry into such claim, and whereas the said claimant and the said Walter Ernest Wait, Special Officer, with the consent of His Excellency the Governor, came to an agreement in writing dated the 11th day of March, 1914, concerning the said land, under section 4, sub-section (1), of the said Ordinances, whereby it was agreed that the said claimant should be declared the purchaser of the said land upon payment on or before the 11th day of June, 1914, to the Assistant Government Agent at Hambantota, of a sum of Rupees Seventy-five only (Rs. 75), as the purchase amount of the said land, and whereas the said amount has been duly paid by the said claimant, he is hereby, in pursuance of the agreement aforementioned, declared to be the purchaser of the said land, as more fully described herein below.

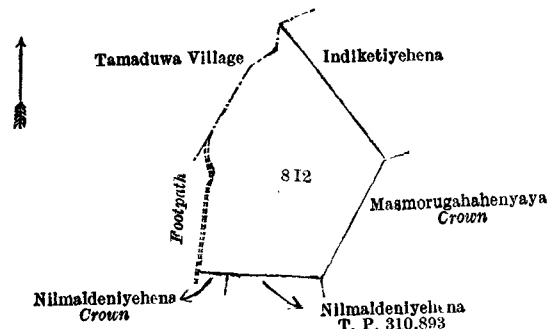
#### *Description of the Land referred to.*

The following lot situated in the village of Mulkirigala, in the West Giruwa pattu of the Hambantota District, in the Southern Province, as described in the annexed diagram:—

#### Preliminary plan 241.

Lot.	Name of Land.	Extent, A. R. P.
8I2 ..	Indiketiyehena ..	.. .. 5 0 38

and bounded as follows: on the north by the village limit of Tamaduwa, Indiketiyehena to be declared the property of Samarawickrema Kankanange Don Andris under the Waste Lands Ordinances; on the east by Indiketiyehena to be declared the property of Samarawickrema Kankanange Don Andris under the Waste Lands Ordinances, Masmorugahahenyaya to be declared the property of the Crown under the Waste Lands Ordinances; on the south by Nilmaldeniyehena (T. P. 310,893) sold by the Crown, Nilmaldeniyehena declared Crown under the Waste Lands Ordinances; on the west by a footpath, the village limit of Tamaduwa.



Surveyor-General's Office,  
Colombo, January 15, 1917.

Scale of 8 Chains to an Inch.

A. H. G. DAWSON,  
for Surveyor-General.

T. G. WILLETT,  
Special Officer.

May 8, 1917.

### Hambantota S. O. No. 1,408.

#### Order under Section 4, Sub-section (1), of "The Waste Lands Ordinances of 1897, 1899, 1900, and 1903," declaring Lands to be Crown Property.

In the matter of the lands commonly called or known as Wekandawelleyaya, Godellahena, Gamaetigama, Mahawewa (old tank), Komehena, &c., situate in the village of the Hambantota District, in the Southern Province, and of "The Waste Lands Ordinances of 1897, 1899, 1900, and 1903."

WHEREAS in pursuance of section 1 of the said Ordinances it was duly notified on the 9th day of February, 1912, that if no claim to the lands commonly called or known as Wekandawelleyaya, Godellahena, Gamaetigama, Mahawewa (old tank), Komehena, &c., situate in the village of Gonadeniya, in the West Giruwa pattu of the Hambantota District, in the Southern Province, containing in extent 1,884 acres 3 roods and 37 perches, and shown as lots 1, 2, 3, 4, 5, 6, 7, 8, 9, 10, 11, 12, 13, 14, 15, 16, 17, 18, 19, 20, 21, 129 I, 152, 152 I, 152K, 152L, 152M, 152N, 152O, 152P, 23A, 28C, 28AA, 28AN, 28AP, 28AQ, 67, 75, 77, 78, 79, 80, 80D, 80E, 113M, 122, 128, 89B, 90A, 95, 95A, 97B, 101, 102, 103, 117, 131, 132, 134, 136, 145, 28BM in preliminary plan 372 and in the annexed diagrams, was made to Charles Valentine Brayne, Special Officer appointed under section 28 of the said Ordinances, within the period of three months from the date specified in such notice, such lands would be declared the property of the Crown, and dealt with on account of the Crown (*vide* Notice No. 4,351):

And whereas (1) Talawe Indajoti Terunnanse, (2) Munasin Arachchige Andreas, (3) ditto Don Carolis, (4) ditto Don Samiel, (5) Ranamuka Arachchige PUNCHIHAMY, (6) ditto Babahamy, and (7) Lokuhetti Mudalige Don Thomis Appuhamy made claim to the said lots 1, 2, 3, 4, 5, 6, 7, 8, 9, 10, 11, 12, 13, 14, 15, 16, 17, 18, 19, 20, 21, and 129 I; and whereas (8) Galagamaralalaye Don Hendrick Appuhamy made claim to the said lots 1, 2, 3, 4, 5, 6, 7, 8, 9, 10, 11, 12, 13, 14, 15, 16, 17, 18, 19, 20, 21, 129 I, 152, 152 I, 152K, 152L, 152M, 152N, 152O, 152P, and 122; and whereas (9) Manamperige Babun Appu, (10) ditto Aberan Appu, (11) Talawegamage Kiri Appu, (12) Wirakon Gamachchige Don Samel, and (13) Talawegamage Babahamy made claim to the said lots 1, 2, 3, 4, 5, 6, 7, 8, 9, 10, 11, 12, 13, 14, 15, 16, 17, 18, 19, 20, 21, 129 I, 152, 152 I, 152K, 152L, 152M, 152N, 152O, and 152P; and whereas (14) Ranamuka Arachchige Silunhamy made claim to the above-mentioned lots 1, 2, 3, 4, 5, 6, 7, 8, 9, 10, 11, 12, 13, 14, 15, 16, 17, 18, 19, 20, 21, 129 I, 23A, 28C, 28AA, 28AN, 28AP, 28AQ, 67, 75, 77, 78, 79, 80, 80D, 80E, 113M, 122, 128, 89B, 90A, 95, 95A, 97B, 101, 102, 103, 117, 131, 132, 134, 136, 145, and 28BM, and whereas he withdrew his claim thereto; and whereas (15) Don Andreas Dias Suriyarakachchi Mohotti Appuhamy, as trustee of Gonadeniya and Attanagala temples, made claim to the above-mentioned lots 1, 2, 3, 4, 5, 6, 7, 8, 9, 10, 11, 12, 13, 14, 15, 16, 17, 18, 19, 20, 21, 129 I, 152, 152 I, 152K, 152L, 152M, 152N, 152O, 152P, 80, and 80E; and whereas the said 1st claimant by an agreement dated the 31st day of May, 1912, and the said 2nd, 3rd, and 4th by three agreements all dated the 30th day of May, 1912, in consideration of (i) the said 1st claimant being declared the owner of 4 acres more or less of lot 28, (ii.) the said 2nd claimant being declared the owner of 1 4/5 acres more or less of lot 152, (iii.) the said 3rd claimant being declared the owner of 1 4/5 acres more or less of lot 152, and (iv.) the said 4th claimant being declared the owner of 1 4/5 acres more or less of lot 152, all of the notice and of the block survey preliminary plan 372, now shown as lots (i.) 28CD, (ii.) 152H, (iii.) 148U, 152J, and (iv.) 152G, respectively, on the same block survey preliminary plan, withdrew claim to the above-mentioned lots 1, 2, 3, 4, 5, 6, 7, 8, 9, 10, 11, 12, 13, 14, 15, 16, 17, 18, 19, 20, 21, and 129 I of this order; and whereas the said 5th and 6th claimants by an agreement dated the 30th day of May, 1912, in consideration of their being declared the owners of 3 acres more or less of lot 28 of the notice and of block survey preliminary plan 372, now shown as lot 28CX on the same block survey preliminary plan, and the said 7th claimant by an agreement dated the 8th day of June, 1912, in consideration of being declared the owner of 12 acres more or less of lot 28 of the said notice and block survey preliminary plan, now shown as lot 28CZ on the same block survey preliminary plan, withdrew claim to the above-mentioned lots 1, 2, 3, 4, 5, 6, 7, 8, 9, 10, 11, 12, 13, 14, 15, 16, 17, 18, 19, 20, 21, and 129 I; and whereas the said 8th claimant by an agreement dated the 31st day of May, 1912, in consideration of being declared the owner of 8 1/2 acres more or less and 3 acres more or less both of lot 28 of the notice and of the block survey preliminary plan 372, now shown as lots 28EB and 28DS, respectively, on the same block survey preliminary plan, withdrew claim to the above-mentioned lots 1, 2, 3, 4, 5, 6, 7, 8, 9, 10, 11, 12, 13, 14, 15, 16, 17, 18, 19, 20, 21, 129 I, 152, 152 I, 152K, 152L, 152M, 152N, 152O, 152P, and 122 of this order; and whereas the said 9th claimant by an agreement dated the 30th day of May, 1912, in consideration of (a) being declared the owner of 1 4/5 acres more or less of lot 28 of the notice and of the block survey preliminary plan 372, now shown as lot 28DH on the same block survey preliminary plan, and (b) Manamperige Don Deonis, ditto Menikhamy, and ditto Babihamy being declared the owners of 1 4/5 acres more or less of the same lot 28, now shown as lot 28DE on the same block survey preliminary plan, withdrew claim to the above-mentioned lots 1, 2, 3, 4, 5, 6, 7, 8, 9, 10, 11, 12, 13, 14, 15, 16, 17, 18, 19, 20, 21, 129 I, 152, 152 I, 152K, 152L, 152M, 152N, 152O, and

152P of this order; and whereas the said 10th claimant by an agreement dated the 30th day of May, 1912, in consideration of being declared the owner of 1 4/5 acres more or less of lot 28 of the notice and of the block survey preliminary plan 372, now shown as lot 28DI on the same block survey preliminary plan, withdrew claim to the above-mentioned lots 1, 2, 3, 4, 5, 6, 7, 8, 9, 10, 11, 12, 13, 14, 15, 16, 17, 18, 19, 20, 21, 129I, 152, 152I, 152K, 152L, 152M, 152N, 152O, and 152P of this order; and whereas the said 11th and 12th claimants by an agreement dated the 30th day of May, 1912, and the said 13th claimant by an agreement dated the 31st day of May, 1912, in consideration of these three claimants being declared the owners of 3 acres more or less of lot 28 of the notice and of the block survey preliminary plan 372, now shown as lot 28CG on the same block survey preliminary plan, withdrew claim to the above-mentioned lots 1, 2, 3, 4, 5, 6, 7, 8, 9, 10, 11, 12, 13, 14, 15, 16, 17, 18, 19, 20, 21, 129I, 152, 152I, 152K, 152L, 152M, 152N, 152O, and 152P of this order; and whereas the said 15th claimant, as trustee of the Gonadeniya and Attanayala temples, came to an agreement dated the 31st day of May, 1912, whereby in consideration of the Gonadeniya pansala being declared entitled to 5 acres more or less of lot 28 of the notice and of the block survey preliminary plan 372, now shown as lot 28DR on the same block survey preliminary plan, withdrew claim to the above-mentioned lots 1, 2, 3, 4, 5, 6, 7, 8, 9, 10, 11, 12, 13, 14, 15, 16, 17, 18, 19, 20, 21, 129I, 152, 152I, 152K, 152L, 152M, 152N, 152O, 152P, 80, and 80E of this order, I, Howard Orme Fox, Special Officer appointed under section 28 of the said Ordinances, under and by virtue of the powers vested in me in that behalf by section 4 of the said Ordinances, do hereby on this 13th day of November, 1917, order and declare under section 4, sub-section (1), of the said Ordinances, that the said lands, as more fully described herein below, are the property of the Crown.

*Description of the Lands referred to.*

The following lots situated in the village of Gonadeniya, in the West Giruwa pattu of the Hambantota District, in the Southern Province, as described in the annexed diagrams:—

I.—Preliminary plan 372.

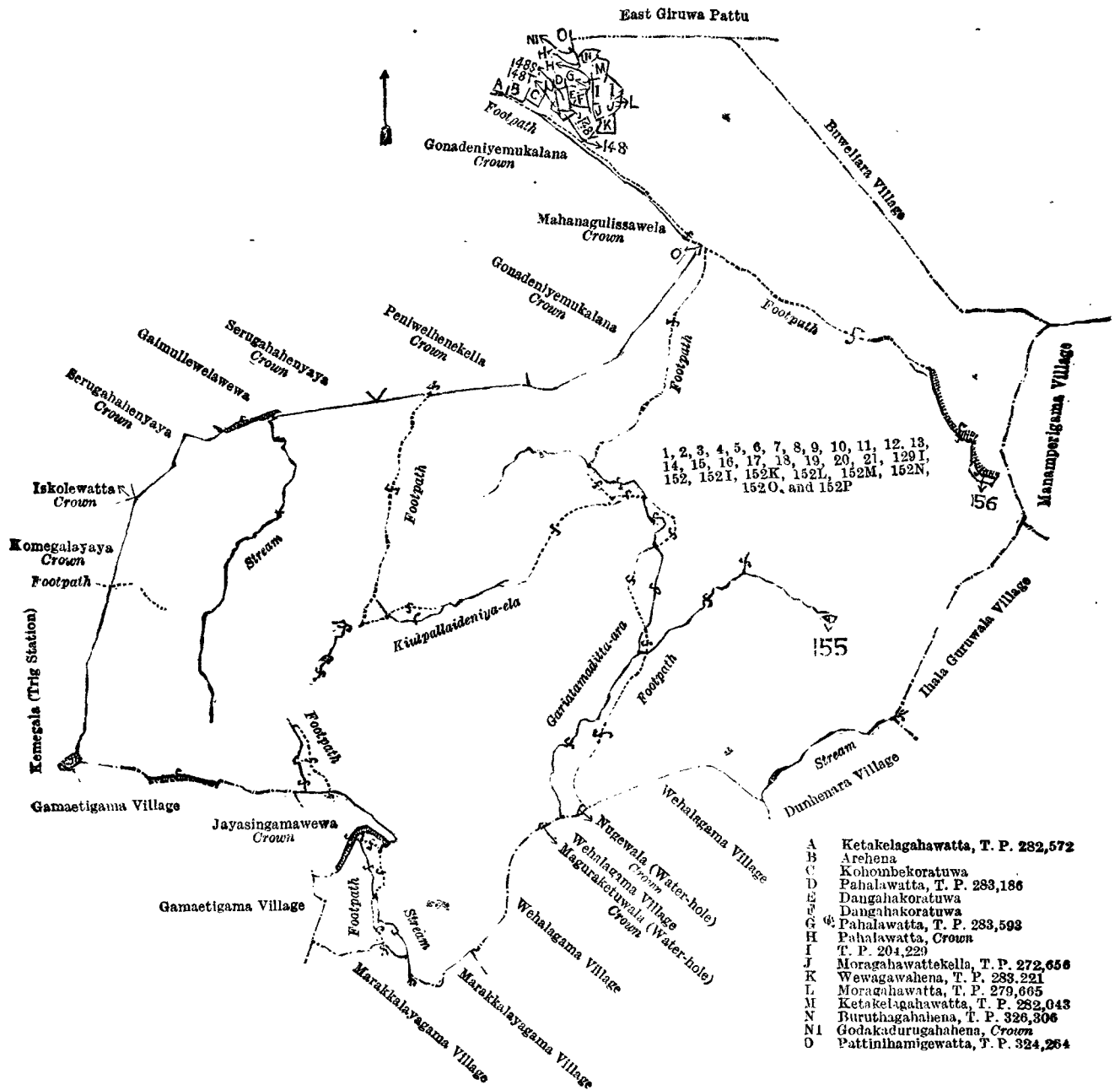
Lot.	Name of Land.	Extent, A. R. P.	Lot.	Name of Land.	Extent, A. R. P.
1 ..	Wekandawelleyaya, Godellahena ..	6 2 17	16 ..	Palugahahena ..	.. 5 2 0
2 ..	Gamaetigama, Mahawewa (old tank)	13 0 34	17 ..	Diulgahawalehena ..	.. 1 3 34
3 ..	Wekandawelleyaya, Komehena ..	5 1 8	18 ..	Paluwehena ..	.. 1 0 0
4 ..	Wekandawelleyaya, Komehena, Gahodahena, Kapuhena, &c. ..	211 3 0	19 ..	Galmullawalayaya <i>alias</i> Galmullawala-arehena ..	.. 132 3 0
5 ..	Wekandawella ..	4 2 24	20 ..	Ihalawewa (old tank) ..	.. 8 3 1
6 ..	Wekandawelleyaya, Paluwattehena	18 3 0	21 ..	Kongahahena ..	.. 21 3 0
7 ..	Kiulpaledeniya ..	0 2 10	129 I ..	Gonadeniyemukalana ..	.. 6 2 0
8 ..	Wekandawelleyaya, Kiulpalgodellehena ..	10 1 20	152 ..	Burutagodelleyaya, &c. ..	1,257 0 24
9 ..	Mahawewagilmehena ..	3 3 20	152 I ..	Godakadurugahawatta ..	.. 0 3 23
10 ..	Helambagahawewa (old tank) ..	15 1 20	152K ..	Godakadurugahahena ..	.. 1 3 26
11 ..	Helambagahawewa, Gilmewewa (chena and jungle) ..	3 1 10	152L ..	Godakadurugahahena (reservation for path) ..	.. 0 1 2
12 ..	Wekandawelleyaya, Wadiyahanagodakadurugahahena, and Diulgahawellehena ..	17 0 0	152M ..	Wewagawawatta ..	.. 1 0 9
13 ..	Palugahahena ..	3 2 4	152N ..	Ketakelegahawatta ..	.. 1 0 20
14 ..	Gahodahena ..	3 2 22	152O ..	Burutagahahena ..	.. 1 2 16
15 ..	Kongahahena ..	1 3 26	152P ..	Footpath ..	.. 0 0 10
			1,762 0 20		

and bounded as follows: on the north by Serugahenyaya declared to be the property of the Crown under the Waste Lands Ordinances, Galmullewawewa declared private property under the Waste Lands Ordinances, Serugahenyaya declared the property of the Crown under the Waste Lands Ordinances, Peniwellenekella declared the property of the Crown under the Waste Lands Ordinances, Gonadeniyemukalana declared the property of the Crown under the Waste Lands Ordinances, Mahanagulissawela declared the property of the Crown under the Waste Lands Ordinances, Gonadeniyemukalana declared the property of the Crown under the Waste Lands Ordinances, a footpath, Ketakelegahawatta sold by the Crown (T. P. 282,572), Arehena to be declared the property of Munasin Don Samuel under the Waste Lands Ordinances, Kohombekoratuwa to be declared the property of Munasin Arachchige Andreas under the Waste Lands Ordinances, Pahalawatta sold by the Crown (T. P. 283,186), Dangahakoratuwa to be declared the property of Munasin Arachchige Don Carolis under the Waste Lands Ordinances, Dangahakoratuwa to be declared the property of Munasin Arachchige Don Carolis under the Waste Lands Ordinances, Pahalawatta sold by the Crown (T. P. 283,593), Pahalawatta declared the property of the Crown under the Waste Lands Ordinances, T. P. 204,229, Moragahawattekella sold by the Crown (T. P. 272,656), Wewagawahena sold by the Crown (T. P. 283,221), Moragahawattekella sold by the Crown (T. P. 272,656), Moragahawatta sold by the Crown (T. P. 279,665), T. P. 204,229, Ketakelegahawatta sold by the Crown (T. P. 282,043), Buruthagahahena sold by the Crown (T. P. 326,306), Pahalawatta declared the property of the Crown under the Waste Lands Ordinances, Godakadurugahahena declared the property of the Crown under the Waste Lands Ordinances, Pattinihamigewatta sold by the Crown (T. P. 324,264), the boundary of the East Giruwa pattu; on the east by the village limit of Buweliara, the village limit of Manamperigama, the village limit of Ihala Guruwala; on the south by a stream (the village limit of Dunhinara), the village limit of Wehalagama, Nugewala (water-hole) declared the property of the Crown under the Waste Lands Ordinances, the village limit of Wehalagama, Maguraketuwala (water-hole) declared the property of the Crown under the Waste Lands Ordinances, the village limit of Wehalagama, the village limit of Marakalayagama, a stream, the village limit of Marakalayagama, the village limit of Gamaetigama, Jayasingamawewa declared the property of the Crown under the Waste Lands Ordinances, the village limit of Gamaetigama; on the west by Kemegala (trigonometrical station), Komegalayaya declared the property of the Crown under the Waste Lands Ordinances, Iskolewatta declared the property of the Crown under the Waste Lands Ordinances, Serugahenyaya declared the property of the Crown under the Waste Lands Ordinances.

NOTE.—The following lots lying within the above boundaries are excluded from this part of this order, and their aggregate acreage of 2 acres 3 roods and 30 perches is not included in the extent of 1,762 acres and 20 perches given above:—

Preliminary plan 372.

Lot.	Name of Land.	Extent, A. R. P.	Lot.	Name of Land.	Extent, A. R. P.
148 ..	Godakadurugahahena ..	.. 0 0 39	148T ..	Godakadurugahawatta ..	.. 0 0 15
155 ..	Mahawala (water-hole) ..	.. 0 0 27	148V ..	Godakadurugahahena ..	.. 0 0 28
156 ..	Ratawalahenawewa (tank) ..	.. 1 0 35	2 3 30		
148 S ..	Godakadurugahakoratuwa ..	.. 1 0 6			



Surveyor-General's Office,  
Colombo, September 12, 1917.

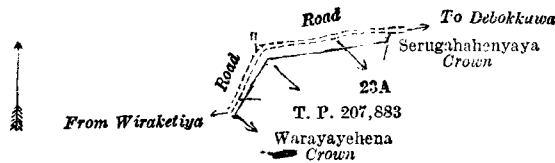
Scale of 32 Chains to an Inch.

W. C. S. INGLES,  
Surveyor-General.

II.—Preliminary plan 372.

Lot.	Name of Land.	Extent, A. R. P.
23A	Wewagilmehena (reservation for road)	0 0 34

and bounded as follows : on the north by the road to Debokkawa ; on the east by Serugahahenyaya declared to be the property of the Crown under the Waste Lands Ordinances ; on the south by T. P. 207,883 ; on the west by Warayayahena declared to be the property of the Crown under the Waste Lands Ordinances, the road from Wiraketiya to Debokkawa.



Surveyor-General's Office,  
Colombo, September 12, 1917.

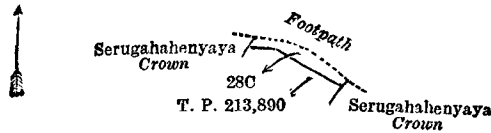
Scale of 8 Chains to an Inch.

W. C. S. INGLES,  
Surveyor-General.

III.—Preliminary plan 372.

Lot.	Name of Land.	Extent, A. R. P.
28C	Reservation for footpath	0 0 17

and bounded as follows : on the north by a footpath ; on the east by Serugahahenyaya declared to be the property of the Crown under the Waste Lands Ordinances ; on the south by T. P. 213,890 ; on the west by Serugahahenyaya declared to be the property of the Crown under the Waste Lands Ordinances.



Surveyor-General's Office,  
Colombo, September 12, 1917.

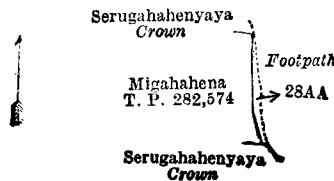
Scale of 8 Chains to an Inch.

W. C. S. INGLES,  
Surveyor-General.

IV.—Preliminary plan 372.

Lot.	Name of Land.	Extent, A. R. P.
28AA	Migahahena (reservation for path)	0 0 13

and bounded as follows : on the north by Serugahahenyaya declared to be the property of the Crown under the Waste Lands Ordinances ; on the east by a footpath ; on the south by Serugahahenyaya declared to be the the property of the Crown under the Waste Lands Ordinances ; on the west by Migahahena sold by the Crown (T. P. 282,574).



Surveyor-General's Office,  
Colombo, September 12, 1917.

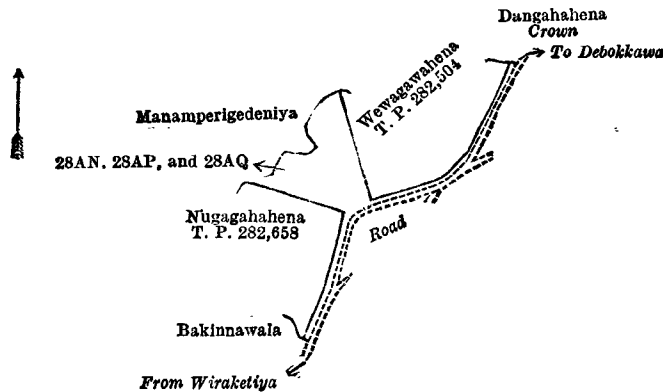
Scale of 8 Chains to an Inch.

W. C. S. INGLES,  
Surveyor-General.

V.—Preliminary plan 372.

Lot.	Name of Land.	Extent, A. R. P.
28AN	Nugagahahena	1 0 21
28AP	Nugagahahena (reservation for road)	0 0 18
28AQ	Wewagawahena (reservation for road)	0 0 25
		1 1 24

and bounded as follows : on the north by Wewagawahena sold by the Crown (T. P. 282,504), Dangahahena declared to be the property of the Crown under the Waste Lands Ordinances ; on the east by the road from Debokkawa to Wiraketiya ; on the south by the road from Debokkawa to Wiraketiya, Bakinnawala claimed by Gonadeniya temple and others ; on the west by Nugagahahena sold by the Crown (T. P. 282,658), Manamperigedeniya claimed by Galagamalarage Don Andrias and others.



Surveyor-General's Office,  
Colombo, September 12, 1917.

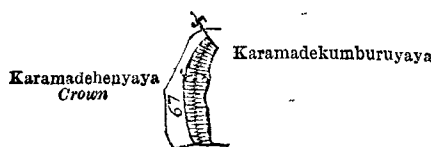
Scale of 8 Chains to an Inch.

W. C. S. INGLES,  
Surveyor-General.

VI.—Preliminary plan 372.

Lot.	Name of Land.	Extent, A. R. P.
67	Karamadekumburewewa (tank and bund)	0 2 30

and bounded as follows : on the north by Karamadahenyaya declared to be the property of the Crown under the Waste Lands Ordinances ; on the east by Karamadekumburuyaya (private); on the south and west by Karamadahenyaya declared the property of the Crown under the Waste Lands Ordinances.



Surveyor-General's Office,  
Colombo, September 12, 1917.

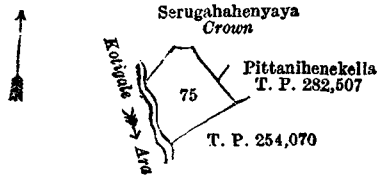
Scale of 8 Chains to an Inch.

W. C. S. INGLES,  
Surveyor-General.

VII.—Preliminary plan 372.

Lot.	Name of Land.	Extent, A. R. P.
75 ..	Karandahena ..	0 3 20

and bounded as follows : on the north by Serugahahenyaya declared to be the property of the Crown under the Waste Lands Ordinances ; on the east by Serugahahenyaya declared to be the property of the Crown under the Waste Lands Ordinances, Pittanihenekella sold by the Crown (T. P. 282,507) ; on the south by T. P. 254,070 ; on the west by the Kotigale-ara.



Surveyor-General's Office,  
Colombo, September 12, 1917.

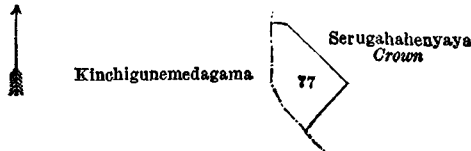
Scale of 8 Chains to an Inch.

W. C. S. INGLES,  
Surveyor-General.

VIII.—Preliminary plan 372.

Lot.	Name of Land.	Extent, A. R. P.
77 ..	Kotigala-arehena ..	0 3 7

and bounded as follows : on the north and east by Serugahahenyaya declared to be the property of the Crown under the Waste Lands Ordinances ; on the south by Serugahahenyaya declared to be the property of the Crown under the Waste Lands Ordinances, Kinchigune Medagama ; on the west by Kinchigune-Medagama.



Surveyor-General's Office,  
Colombo, September 12, 1917.

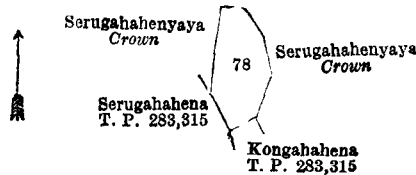
Scale of 8 Chains to an Inch.

W. C. S. INGLES,  
Surveyor-General.

IX.—Preliminary plan 372.

Lot.	Name of Land.	Extent, A. R. P.
78 ..	Kongahahena ..	0 3 34

and bounded as follows : on the north and east by Serugahahenyaya declared to be the property of the Crown under the Waste Lands Ordinances ; on the south by Kongahahena sold by the Crown (T. P. 283,315), Serugahahena sold by the Crown (T. P. 283,315) ; on the west by Serugahahena sold by the Crown (T. P. 283,315), Serugahahenyaya declared to be the property of the Crown under the Waste Lands Ordinances.



Surveyor-General's Office,  
Colombo, September 12, 1917.

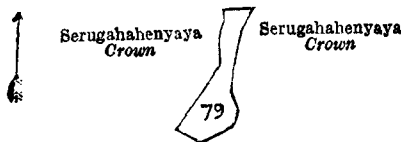
Scale of 8 Chains to an Inch.

W. C. S. INGLES,  
Surveyor-General.

X.—Preliminary plan 372.

Lot.	Name of Land.	Extent, A. R. P.
79 ..	Hikgahakoratuwa ..	0 2 36

and bounded as follows : on the north, east, south, and west by Serugahahenyaya declared to be the property of the Crown under the Waste Lands Ordinances.



Surveyor-General's Office,  
Colombo, September 12, 1917.

Scale of 8 Chains to an Inch.

W. C. S. INGLES,  
Surveyor-General.

XI.—Preliminary plan 372.

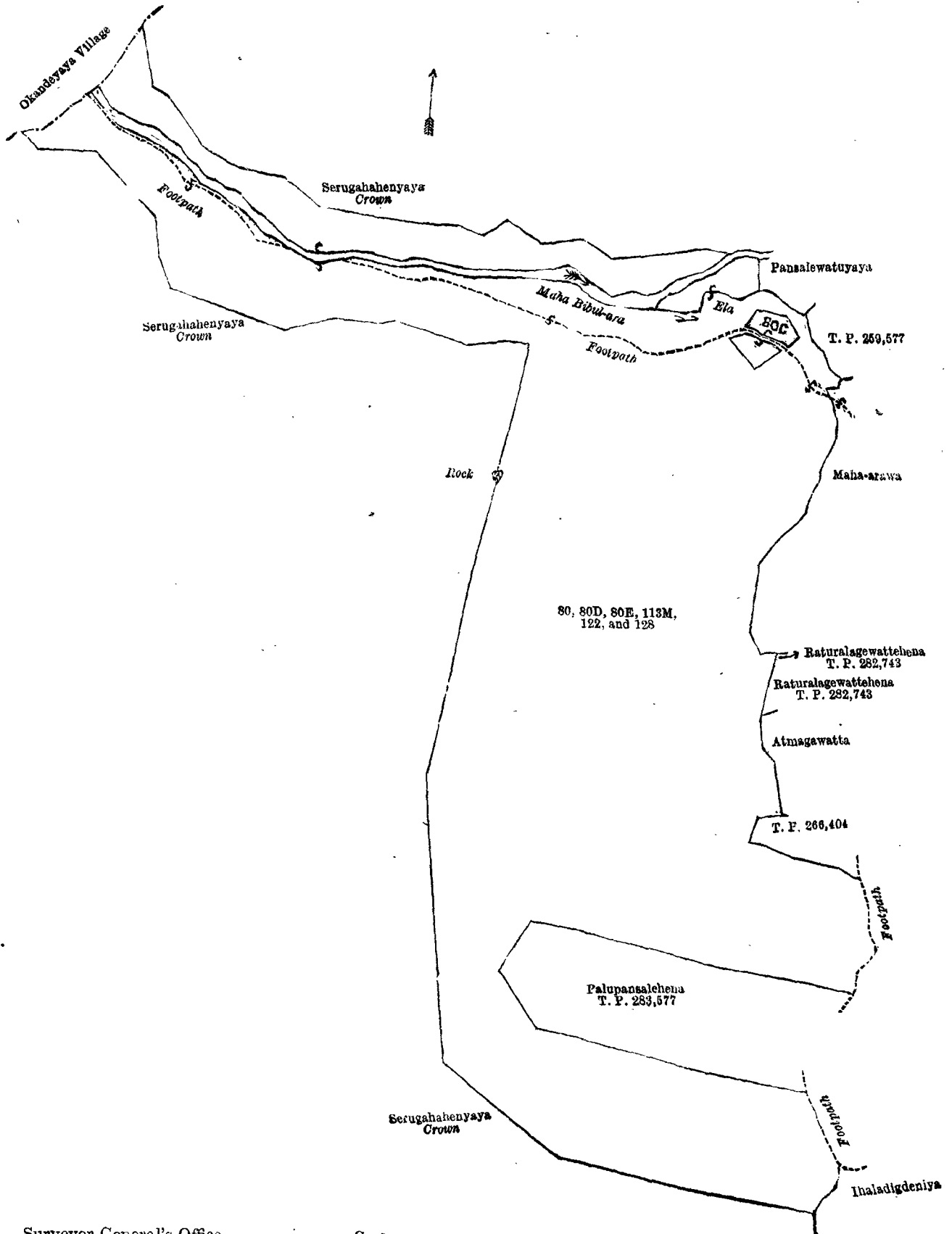
Lot.	Name of Land.	Extent, A. R. P.	Lot.	Name of Land.	Extent, A. R. P.
80 ..	Ittegalahena, &c. ..	77 3 36	122 ..	Paranelpotawa ..	0 1 14
80D ..	Kapuhena (reservation for path) ..	0 0 9	128 ..	Mahabibula-aremulana ..	24 1 12
80E ..	Ittegalahena, &c. ..	5 1 20			
113M ..	Kapuhenekella ..	0 0 30			108 1 1

and bounded as follows : on the north by Serugahahenyaya declared to be the property of the Crown under the Waste Lands Ordinances ; on the east by Pansalewatuyaya claimed by Ratnapala Terunnanse and others, T. P. 259,577, Maharaawa (private), Raturalagewattehena sold by the Crown (T. P. 282,743), Atmagawatta claimed by Wirasin Okandage Kawanihamy, T. P. 266,404, a footpath, Palupansalehena sold by the Crown (T. P. 283,577), a footpath, Ihaladigdeniya claimed by Galagamalage Don Andiris and others ; on the south by Serugahahenyaya declared to be the property of the Crown under the Waste Lands Ordinances ; on the west by Serugahahenyaya declared to be the property of the Crown under the Waste Lands Ordinances, the village limit of Okandeyaya.



NOTE.—The following lot 80C, Kapuhena, T. P. 282,744, in extent 3 roods, lying within the above boundaries is excluded from this part of this order, and its aggregate acreage of 3 roods is not included in the extent of 108 acres 1 rood and 1 perch given above:—

Lot.	Name of Land.	Preliminary plan 372.	Extent, A. R. P.
80C	Kapuhena	.. .. .	0 3 0



Surveyor-General's Office,  
Colombo, September 12, 1917.

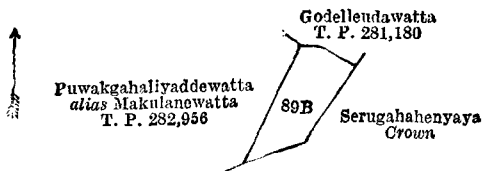
Scale of 8 Chains to an Inch.

W. C. S. INGLES,

XII.—Preliminary plan 372.

Lot.	Name of Land.	Extent, A. R. P.
89B	Puwakgahaliaddewatta <i>alias</i> Mukalanawattakella	1 0 0

and bounded as follows : on the north by Godelleudawatta sold by the Crown (T. P. 281,180) ; on the east and south by Serugahahenyaya declared to be the property of the Crown under the Waste Lands Ordinances ; on the west by Puwakgahaliyaddewatta *alias* Makulanewatta sold by the Crown (T. P. 282,956).



Surveyor-General's Office,  
Colombo, September 12, 1917.

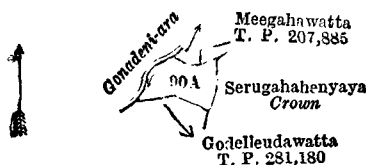
Scale of 8 Chains to an Inch.

W. C. S. INGLES,  
Surveyor-General.

XIII.—Preliminary plan 372.

Lot.	Name of Land.	Extent, A. R. P.
90A	Godellaudawattehena	0 1 35

and bounded as follows : on the north by Meegahawatta claimed by Cornelis Abeywickrema (T. P. 207,885) ; on the east by Serugahahenyaya declared to be the property of the Crown under the Waste Lands Ordinances ; on the south by Godelleudawatta sold by the Crown (T. P. 281,180) ; on the west by the Gonadeni-ara.



Surveyor-General's Office,  
Colombo, September 12, 1917.

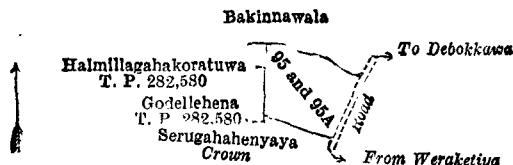
Scale of 8 Chains to an Inch.

W. C. S. INGLES,  
Surveyor-General.

XIV.—Preliminary plan 372.

Lot.	Name of Land.	Extent, A. R. P.
95	Bakinnewelahena <i>alias</i> Bakinnewalagawakoratuwa	0 3 34
95A	Do. (road reservation)	0 0 17
		1 0 11

and bounded as follows : on the north by Bakinnawala claimed by the Gonadeniya temple and others ; on the east by the road from Debokkawa to Weraketiya ; on the south by Serugahahenyaya declared to be the property of the Crown under the Waste Lands Ordinances ; on the west by Godellehena sold by the Crown (T. P. 282,580), Halmillagahakoratuwa sold by the Crown (T. P. 282,580).



Surveyor-General's Office,  
Colombo, September 12, 1917.

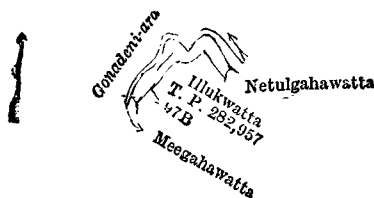
Scale of 8 Chains to an Inch.

W. C. S. INGLES,  
Surveyor-General.

XV.—Preliminary plan 372.

Lot.	Name of Land.	Extent, A. R. P.
97B	Illukwatta (reservation for stream)	0 1 9

and bounded as follows : on the north by the Gonadeni-ara ; on the east by the Gonadeni-ara, Netulgahawatta (private) ; on the south by Illukwatta sold by the Crown (T. P. 282,957) ; on the west by Meegahawatta claimed by Don Cornelis Abeywickrema, the Gonadeni-ara.



Surveyor-General's Office,  
Colombo, September 12, 1917.

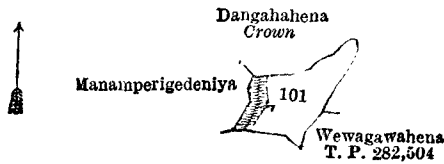
Scale of 8 Chains to an Inch.

W. C. S. INGLES,  
Surveyor-General.

XVI.—Preliminary plan 372.

Lot.	Name of Land.	Extent, A. R. P.
101	Manamperigedeniyewewa (tank and bund)	0 3 36

and bounded as follows : on the north by Dargahahena declared to be the property of the Crown under the Waste Lands Ordinances ; on the east by Dangahahena declared to be the property of the Crown under the Waste Lands Ordinances, Wewagawahena sold by the Crown (T. P. 282,504) ; on the south by Wewagawahena sold by the Crown (T. P. 282,504) ; on the west by Manamperigedeniya (private).



Surveyor-General's Office,  
Colombo, September 12, 1917.


Scale of 8 Chains to an Inch.

W. C. S. INGLES,  
Surveyor-General.

XVII.—Preliminary plan 372.

Lot.	Name of Land.	Extent, A. R. P.
102 ..	Dangahahena ..	0 1 36

and bounded as follows: on the north, east, south, and west by Serugahahenyaya declared to be the property of the Crown under the Waste Lands Ordinances.



Surveyor-General's Office,  
Colombo, September 12, 1917.

Scale of 8 Chains to an Inch.

W. C. S. INGLES,  
Surveyor-General.

XVIII.—Preliminary plan 372.

Lot.	Name of Land.	Extent, A. R. P.
103 ..	Godakadurugahahena ..	0 0 30

and bounded as follows: on the north, east, south, and west by Serugahahenyaya declared to be the property of the Crown under the Waste Lands Ordinances.



Surveyor-General's Office,  
Colombo, September 12, 1917.

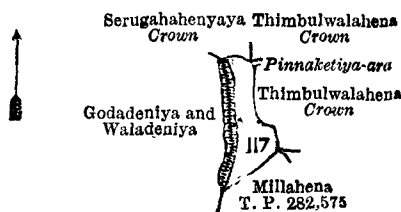
Scale of 8 Chains to an Inch.

W. C. S. INGLES,  
Surveyor-General.

XIX.—Preliminary plan 372.

Lot.	Name of Land.	Extent, A. R. P.
117 ...	Godadeniyewewa (tank and bund) ..	0 3 0

and bounded as follows: on the north by Serugahahenyaya declared to be the property of the Crown under the Waste Lands Ordinances, Thimbulwalahena declared to be the property of the Crown under the Waste Lands Ordinances; on the east by the Pinnaketiya-ara, Thimbulwalahena declared to be the property of the Crown under the Waste Lands Ordinances; on the south by Millahena sold by the Crown (T. P. 282,575); on the west by Godadeniya and Waladeniya (private).



Surveyor-General's Office,  
Colombo, September 12, 1917.


Scale of 8 Chains to an Inch.

W. C. S. INGLES,  
Surveyor-General.

XX.—Preliminary plan 372.

Lot.	Name of Land.	Extent, A. R. P.
131 ..	Ginigalagoda alias Serugahena ..	0 3 9

and bounded as follows: on the north, east, south, and west by Serugahahenyaya declared to be the property of the Crown under the Waste Lands Ordinances.



Surveyor-General's Office,  
Colombo, September 12, 1917.

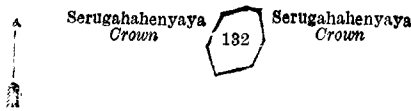
Scale of 8 Chains to an Inch.

W. C. S. INGLES,  
Surveyor-General.

XXI.—Preliminary plan 372.

Lot.	Name of Land.	Extent, A. R. P.
132	Serugahahena	0 2 5

and bounded as follows: on the north, east, south, and west by Serugahahenyaya declared to be the property of the Crown under the Waste Lands Ordinances.



Surveyor-General's Office,  
Colombo, September 12, 1917.

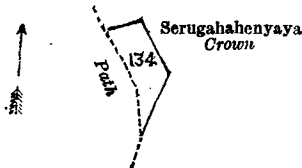
Scale of 8 Chains to an Inch.

W. C. S. INGLES,  
Surveyor-General.

XXII.—Preliminary plan 372.

Lot.	Name of Land.	Extent, A. R. P.
134	Ginigalgodahenekella	0 2 2

and bounded as follows: on the north, east, and south by Serugahahenyaya declared to be the property of the Crown under the Waste Lands Ordinances; on the west by a path.



Surveyor-General's Office,  
Colombo, September 12, 1917.

Scale of 8 Chains to an Inch.

W. C. S. INGLES,  
Surveyor-General.

XXIII.—Preliminary plan 372.

Lot.	Name of Land.	Extent, A. R. P.
136	Mulkiriyagodella	0 1 22

and bounded as follows: on the north by the boundary of East Giruwa pattu (the village limit of Okandeyaya); on the east and south by Serugahahenyaya declared to be the property of the Crown under the Waste Lands Ordinances; on the west by the village limit of Galpottayaya.



Surveyor-General's Office,  
Colombo, September 12, 1917.

Scale of 8 Chains to an Inch.

W. C. S. INGLES,  
Surveyor-General.

XXIV.—Preliminary plan 372.

Lot.	Name of Land.	Extent, A. R. P.
145	Marawehenekoratuwa	1 0 31

and bounded as follows: on the north by Serugahahenyaya declared to be the property of the Crown under the Waste Lands Ordinances; on the east by a path; on the south and west by Serugahahenyaya declared to be the property of the Crown under the Waste Lands Ordinances.



Surveyor-General's Office,  
Colombo, September 12, 1917.

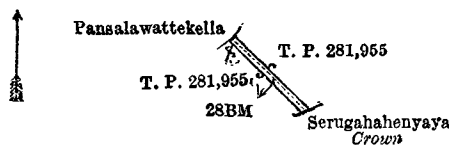
Scale of 8 Chains to an Inch.

W. C. S. INGLES,  
Surveyor-General.

XXV.—Preliminary plan 372.

Lot.	Name of Land.	Extent, A. R. P.
28BM	Telambugahawatta	0 0 15

and bounded as follows: on the north by Pansalawattékella sold by the Crown; on the east by T. P. 281,955; on the south by Serugahahenyaya declared to be the property of the Crown under the Waste Lands Ordinances; on the west by T. P. 281,955.



Surveyor-General's Office,  
Colombo, September 12, 1917.

Scale of 8 Chains to an Inch.

W. C. S. INGLES,  
Surveyor-General.

November 13, 1917.

H. O. Fox,  
Special Officer.

## Hambantota S. O. No. 1,409.

Order under Section 2 of "The Waste Lands Ordinances of 1897, 1899, 1900, and 1903,"  
declaring Lands to be Crown Property.

In the matter of the lands commonly called or known as Uraladeniyewewa (tank) and Perugahahena, &c., situate in the village of Mulkirigala, in the West Giruwa pattu of the Hambantota District, in the Southern Province, and of "The Waste Lands Ordinances of 1897, 1899, 1900, and 1903."

THE notice required by section 1 of "The Waste Lands Ordinances of 1897, 1899, 1900, and 1903," having been duly published in manner prescribed by that section in respect of the above-named lands (*vide* Notice No. 5,011), and no claim having been made to the said lands or to any interest therein within the period of three months from the date specified in the said notice, I, Thomas Graham Willett, Special Officer appointed under section 28 of the said Ordinances, under and by virtue of the powers vested in me in that behalf by section 2 of the said Ordinances, do hereby on this 8th day of May, 1917, order and declare that the said lands, as more fully described herein below, situate in the village of Mulkirigala, in the West Giruwa pattu of the Hambantota District, in the Southern Province, and shown as lots 7A, 8B1, 8E1, 8K1, 8M1, 8I1, 8O1, 29, 35C, 105L, 203, 8N, 8C, 8V, 8G, 8Z, 8E2, 54, 68A, 71B, 78A, 78A3, 80, 105, 105G, 105H, 112B, 78A4, 173, in preliminary plan 241 and in the annexed diagrams, and containing in extent 45 acres and 3 perches, are the property of the Crown.

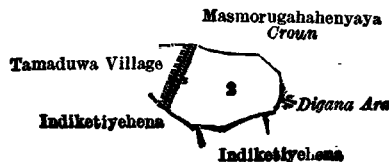
## Description of the Lands referred to.

The following lots situated in the village of Mulkirigala, in the West Giruwa pattu of the Hambantota District, in the Southern Province, as described in the annexed diagrams:—

## I.—Preliminary plan 241.

Lot.	Name of Land.	Extent, A. R. P.
2	Uraladeniyewewa (tank)	1 0 37

and bounded as follows: on the north by Masmorugahahenyaya to be declared the property of the Crown under the Waste Lands Ordinances; on the east by the Digana-ara, Masmorugahahenyaya to be declared the property of the Crown under the Waste Lands Ordinances; on the south by Indiketiyehena sold by the Crown, Indiketiyehena to be sold to Samarawickrama Kankanange Don Andris under the Waste Lands Ordinances; on the west by the village limit of Tamaduwa.



Surveyor-General's Office,  
Colombo, January 15, 1917.

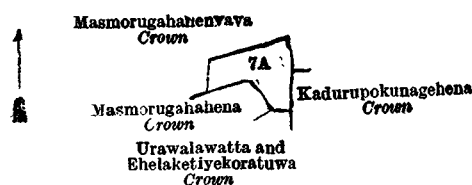
Scale of 8 Chains to an Inch.

A. H. G. DAWSON,  
for Surveyor-General

## II.—Preliminary plan 241.

Lot.	Name of Land.	Extent, A. R. P.
7A	Serugahahena	0 2 29

and bounded as follows: on the north by Masmorugahahenyaya to be declared the property of the Crown under the Waste Lands Ordinances; on the east by Masmorugahahenyaya to be declared the property of the Crown under the Waste Lands Ordinances, Kadurugahapokunagehena belonging to the Crown; on the south by Urawalawatta and Ehalaketiye koratuwa belonging to the Crown, Masmorugahahena declared to be the property of the Crown under the Waste Lands Ordinances; on the west by Masmorugahahenyaya to be declared the property of the Crown under the Waste Lands Ordinances.



Surveyor-General's Office,  
Colombo, January 15, 1917.


Scale of 8 Chains to an Inch.

A. H. G. DAWSON,  
for Surveyor-General

## III.—Preliminary plan 241.

Lot.	Name of Land.	Extent, A. R. P.
8B1	Dangahaheneatmaga (reservation for Gansabhawa road)	0 0 12

and bounded as follows: on the north by Dangahahena belonging to the Crown; on the east by Mekiliara (private); on the south by Dangahaheneatmaga (private); on the west by T. P. 204,456.



Surveyor-General's Office,  
Colombo, January 15, 1917.

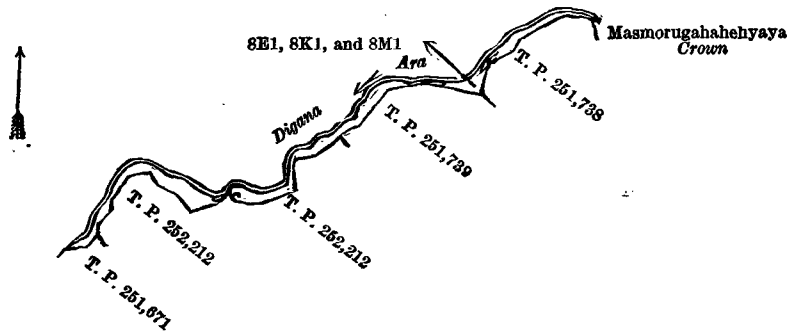
Scale of 8 Chains to an Inch.

A. H. G. DAWSON,  
for Surveyor-General

## IV.—Preliminary plan 241.

Lot.	Name of Land.	Extent, A. R. P.
8E1	Illukketiyehena (reservation for Digana-ara)	0 1 18
8K1	Kirinugehena (do. )	0 0 2
8M1	Do. (do. )	0 1 32
		0 3 12

and bounded as follows : on the north by the Digana-ara ; on the east by Masmorugahahenyaya to be declared the property of the Crown under the Waste Lands Ordinances ; on the south by T. Ps. 251,738, 251,739, 252,212, 251,671 ; on the west by the Digana-ara.



Surveyor-General's Office,  
Colombo, January 15, 1917.

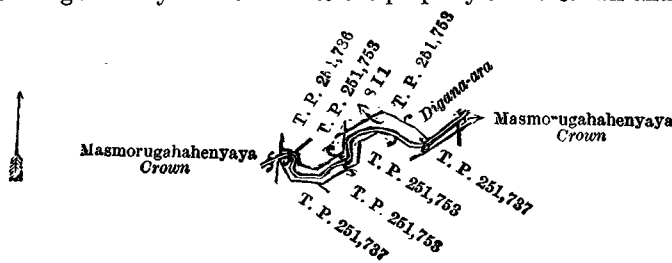
Scale of 8 Chains to an Inch.

A. H. G. DAWSON,  
for Surveyor-General

V.—Preliminary plan 241.

Lot.	Name of Land.	Extent, A. R. P.
8II	Kirinugehena (reservation for Digana-ara)	0 1 24

and bounded as follows : on the north by T. Ps. 251,736, 251,753, the Digana-ara ; on the east by Masmorugahahenyaya to be declared the property of the Crown under the Waste Lands Ordinances ; on the south by T. Ps. 251,737, 251,753 251,737 ; on the west by Masmorugahadeniya to be declared the property of the Crown under the Waste Lands Ordinances



Surveyor-General's Office,  
Colombo, January 15, 1917.

Scale of 8 Chains to an Inch.

A. H. G. DAWSON,  
for Surveyor-General

VI.—Preliminary plan 241.

Lot.	Name of Land.	Extent, A. R. P.
8O1	Illukketiyehena (reservation for Digana-ara)	0 1 8

and bounded as follows : on the north and east by Digana-ara ; on the south and west by T. P. 252,213.



Surveyor-General's Office,  
Colombo, January 15, 1917.

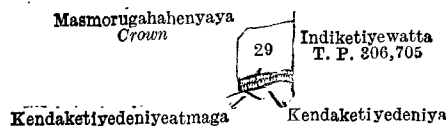
Scale of 8 Chains to an Inch.

A. H. G. DAWSON,  
for Surveyor-General.

VII.—Preliminary plan 241.

Lot.	Name of Land.	Extent, A. R. P.
29	Kendeketiyeptawa	0 2 9

and bounded as follows : on the north by Masmorugahahenyaya to be declared the property of the Crown under the Waste Lands Ordinances ; on the east by Indiketiyewatta (T. P. 306,705) sold by the Crown ; on the south by Kendaketiyyedeniya claimed by Nakulugamuwegamage Don Andris, Kendaketiyyedeniyeatmaga claimed by ditto ; on the west by Masmorugahahenyaya to be declared the property of the Crown under the Waste Lands Ordinances.



Surveyor-General's Office,  
Colombo, January 15, 1917.

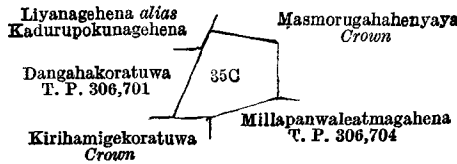
Scale of 8 Chains to an Inch.

A. H. G. DAWSON,  
for Surveyor-General.

VIII.—Preliminary plan 241.

Lot.	Name of Land.	Extent, A. R. P.
35C	Bogahena	1 0 16

and bounded as follows : on the north and east by Masmorugahahenyaya to be declared the property of the Crown under the Waste Lands Ordinances ; on the south by Millapanwaleatmagahena (T. P. 306,704) sold by the Crown, Kirihamigo-koratuwa declared to be the property of the Crown under the Waste Lands Ordinances ; on the west by Dangahakoratuwa (T. P. 306,701) sold by the Crown, Liyanagehena *alias* Kadurupokunagehena (private).



Surveyor-General's Office,  
Colombo, January 15, 1917.

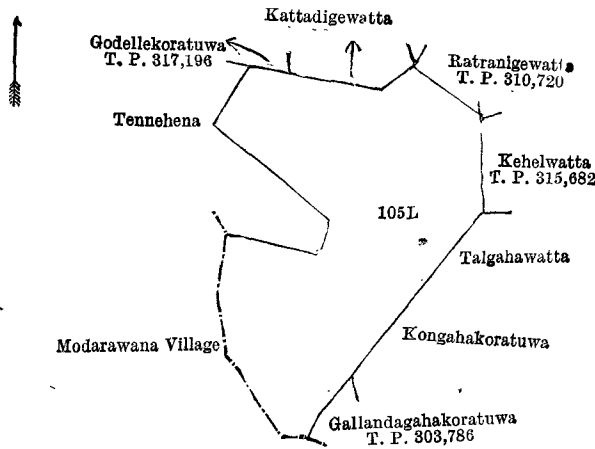
Scale of 8 Chains to an Inch.

A. H. G. DAWSON,  
for Surveyor-General.

IX.—Preliminary plan 241.

Lot.	Name of Land.	Extent, A. R. P.
105L	Digapotahena	10 2 33

and bounded as follows : on the north by Godellekoratuwa (T. P. 317,196) sold by the Crown, Kattadigewatta claimed by Punchihewage Menika, Ratranigewatta (T. P. 310,720) sold by the Crown ; on the east by Kehelwatta (T. P. 315,682) sold by the Crown, Talgahawatta claimed by Gonbaduge Allis, Kongahakoratuwa claimed by Wewagedara Ratnayaka Janakahamy ; on the south by Gallandagahakoratuwa (T. P. 303,786) sold by the Crown, the villoge limit of Moderawana ; on the west by the village limit of Moderawana, Tennehena to be sold to Harry Alexander Dahanayaka (trustee of Mulkirigala Vihare) under the Waste Lands Ordinances.



Surveyor-General's Office,  
Colombo, January 15, 1917.

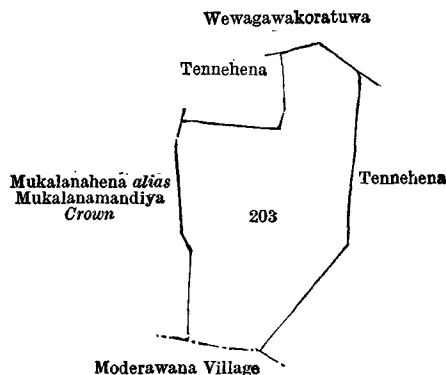
Scale of 8 Chains to an Inch.

A. H. G. DAWSON,  
for Surveyor-General.

X.—Preliminary plan 241.

Lot.	Name of Land.	Extent, A. R. P.
203	Tennehena	6 2 18

and bounded as follows : on the north by Tennehena to be sold to Harry Alexander Dahanayaka (trustee of Mulkirigala Vihare) under the Waste Lands Ordinances, Wewagawakoratuwa to be sold to Harry Alexander Dahanayaka (trustee of Mulkirigala Vihare) under the Waste Lands Ordinances ; on the east by Tennehena to be sold to Harry Alexander Dahanayaka (trustee of Mulkirigala Vihare) under the Waste Lands Ordinances ; on the south by the villoge limit of Moderawana ; on the west by Mukalanhena *alias* Mukalanamandiya declared to be the property of the Crown under the Waste Lands Ordinances.



Surveyor-General's Office,  
Colombo, January 15, 1917.

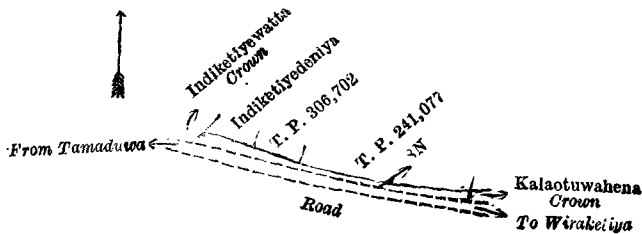
Scale of 8 Chains to an Inch.

A. H. G. DAWSON,  
for Surveyor-General.

XI.—Preliminary plan 241.

Lot.	Name of Land.	Extent, A. R. P.
8N	Karuwalagahahena	0 0 14

and bounded as follows : on the north by Indiketiyyedeniya claimed by Hangamuwegamage Don Andris and others, T. Ps. 306,702, 241,077 ; on the east by Kalaotuwahena declared to be the property of the Crown under the Waste Lands Ordinances ; on the south by the road from Wiraketiya to Tamaduwa ; on the west by Indiketiyyewatta belonging to the Crown.



Surveyor-General's Office,  
Colombo, January 15, 1917.

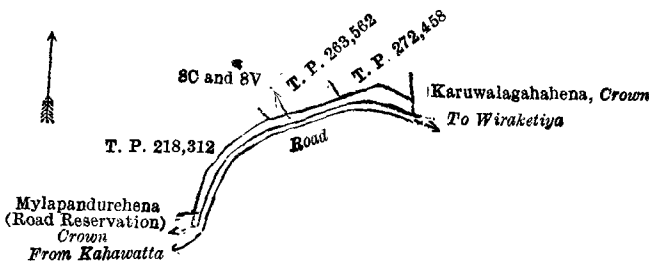
Scale of 4 Chains to an Inch.

A. H. G. DAWSON,  
for Surveyor-General.

XII.—Preliminary plan 241.

Lot.	Name of Land.	Extent, A. R. P.
8C	Hewagamagehena (road reservation)	0 0 34
8V	Karuwalagahahena ( do. )	0 0 20
		0 1 14

and bounded as follows : on the north by T. Ps. 218,312, 263,562, 272,458 ; on the east by Karuwalagahahena belonging to the Crown ; on the south by the road from Wiraketiya to Kahawatta, Mylapandurehena (road reservation) belonging to Crown ; on the west by T. P. 218,312.



Surveyor-General's Office,  
Colombo, August 15, 1913.

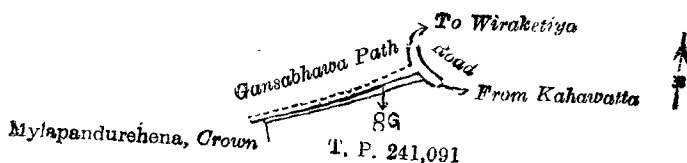
Scale of 8 Chains to an Inch.

A. J. WICKWAR,  
for Surveyor-General.

XIII.—Preliminary plan 241.

Lot.	Name of Land.	Extent, A. R. P.
8G	Mylapandurahena (road reservation)	0 0 18

and bounded as follows : on the north by a Gansabhawa path ; on the east by the road from Wiraketiya to Kahawatta ; on the south by T. P. 241,091 ; on the west by Mylapandurehena belonging to Crown.



Surveyor-General's Office,  
Colombo, August 15, 1913.


Scale of 8 Chains to an Inch.

A. J. WICKWAR,  
for Surveyor-General.

XIV.—Preliminary plan 241.

Lot.	Name of Land.	Extent, A. R. P.
8Z	Dangahahena (road reservation)	0 0 8

and bounded as follows : on the north by Dangahahena belonging to Crown ; on the east by Hikgahahena belonging to Crown ; on the south by a Gansabhawa path ; on the west by Mahadeniya claimed by Gamachchige Babuna.



Surveyor-General's Office,  
Colombo, August 15, 1913.

Scale of 8 Chains to an Inch.

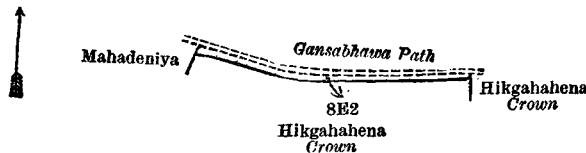
A. J. WICKWAR,  
for Surveyor-General.



XV.—Preliminary plan 241.

Lot.	Name of Land.	Extent, A. R. P.
8E2	Hikgahahena (road reservation)	0 0 38

and bounded as follows : on the north by a Gansabhawa path ; on the east and south by Hikgahahena belonging to Crown ; on the west by Mahadeniya claimed by Gamachchige Babuna.



Surveyor-General's Office,  
Colombo, August 15, 1913.

Scale of 8 Chains to an Inch.

A. J. WICKWAR,  
for Surveyor-General.

XVI.—Preliminary plan 241.

Lot.	Name of Land.	Extent, A. R. P.
54	Dikpitiyewewa	4 0 8

and bounded as follows : on the north by a Gansabhawa path ; on the east by Indiketiyehena claimed by Nakulugamuwe Gamage Don Andris, Indiketiyedeniya claimed by Hangamuwe Gamage Don Andris, Liyangahakoratuwa claimed by Arumagamage Dulias, Karagahahena claimed by Kahawatta Liyanage Dingihamy ; on the south by Ambagahalivadda claimed by Arumagamage Jayanhamy, Maragahagodella claimed by Giruwa Gama-achchige Don Juwanis Appuhamy ; on the west by Maragahagodella claimed by Giruwa Gama-achchige Don Juwanis Appuhamy, Wewagawadeniya claimed by Giruwa Gama-achchige Don Nikulas.



Surveyor-General's Office,  
Colombo, August 15, 1913.

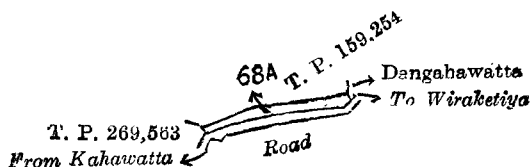
Scale of 8 Chains to an Inch.

A. J. WICKWAR,  
for Surveyor-General.

XVII.—Preliminary plan 241.

Lot.	Name of Land.	Extent, A. R. P.
68A	Etparahena (reservation for road)	0 1 2

and bounded as follows : on the north by T. P. 159,254 ; on the east by Dangahawatta (private) ; on the south by the road from Wiraketiya to Kahawatta ; on the west by T. P. 269,563.



Surveyor-General's Office,  
Colombo, August 15, 1913.

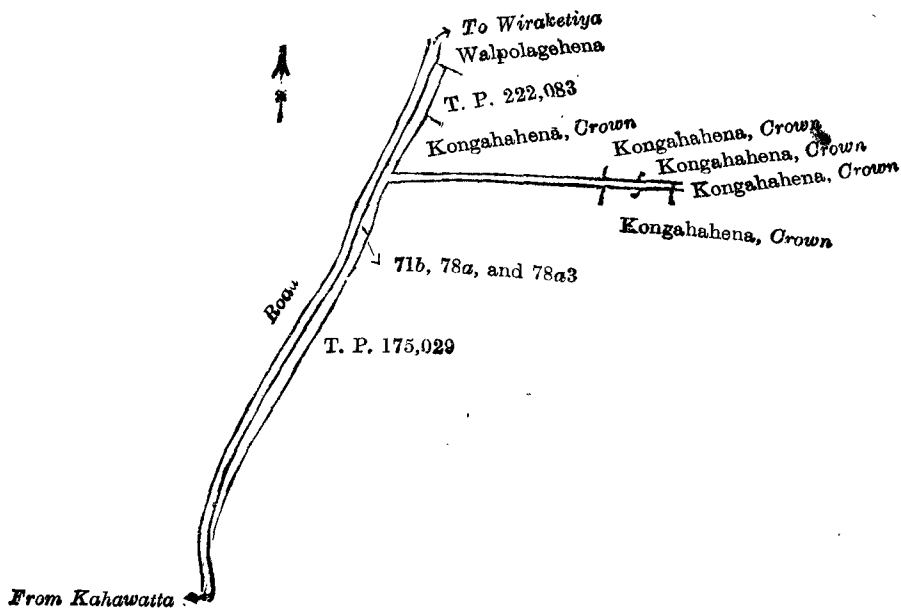
Scale of 8 Chains to an Inch.

A. J. WICKWAR,  
for Surveyor-General.

XVIII.—Preliminary plan 241.

Lot.	Name of Land.	Extent, A. R. P.
71B	Walpolagehena (road reservation)	0 0 14
78A	Kongahahena (do.)	0 3 5
78A3	Kongahahena (reservation for right of way)	0 1 10
		1 0 29

and bounded as follows : on the north by Walpolagehena claimed by the Mulkirigala Pansala ; on the east by T. P. 222,083, Kongahahena belonging to Crown, T. P. 175,029 ; on the south and west by the road from Kahawatta to Wiraketiya.



Surveyor-General's Office,  
Colombo, August 15, 1913.

Scale of 8 Chains to an Inch.

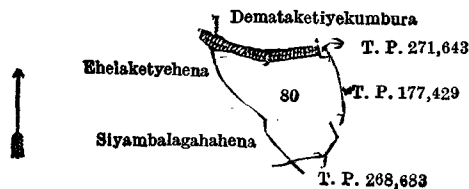
A. J. WICKWAR,  
for Surveyor-General.

XIX.—Preliminary plan 241.

Lot.	Name of Land.
80	Demataketiyewewa

Extent, A. B. P.  
1 2 30

and bounded as follows : on the north by Demataketiyekumbura claimed by Giruwa Gama-achehige Don Nikulas and others, T. P. 271,643 ; on the east by T. P. 177,429 ; on the south by T. P. 268,683 ; on the west by Siyambalagahahena claimed by the Crown and Malawige Matheshamy, Ehelaketiyahena claimed by Atuboda Gama-achehige Andrishamy.



Surveyor-General's Office,  
Colombo, August 15, 1913.

Scale of 8 Chains to an Inch.

A. J. WICKWAR,  
for Surveyor-General.

XX.—Preliminary plan 241.

Lot.	Name of Land.
105	Maramandiya
105G	Godellakoratuwa
105H	Godellewattehena

Extent, A. B. P.  
10 1 36  
2 1 5  
1 0 2  

---

13 3 3

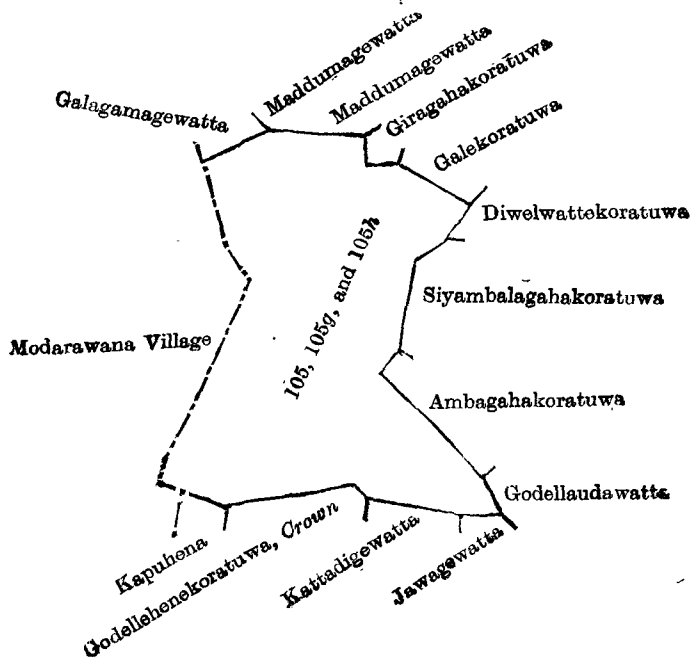
and bounded as follows : on the north by Galagamagewatta claimed by Samarawickrema Kankanange Dineshamy and others, Maddumagewatta claimed by Wijenayaka Kankanange Don Carolis, Maddumegewatta claimed by Walage Babun Appu, Giragahakoratuwa claimed by Ranchagodagamage Don Abaran and others, Galekoratuwa claimed by Hettihewage Babanchiya ; on the east by Diwelwattekoratuwa claimed by the Mulkirigala Temple, Siyambalagahakoratuwa claimed by Hettihewage Babunchiya and others, Ambagahakoratuwa claimed by Punchi Hewage Babuna and others, Godella-udawatta claimed by Punchi Hewage Kiri Naide ; on the south by Jawagewatta claimed by Punchi Hewage Babanissa, Kattadigewatta claimed by Punchi Hewage Menika, Godellehenekoratuwa belonging to Crown, Kapuhena claimed by Punchi Hewage Karo, the village limit of Modarawana ; on the west by the village limit of Modarawana.

[For Diagram see page 237.]

XXI.—Preliminary plan 241.

Lot.	Name of Land.
112B	Magawatta

Extent, A. B. P.  
0 1 8



Surveyor-General's Office,  
Colombo, August 15, 1913.

Scale of 8 Chains to an Inch.

A. J. WICKWAR,  
for Surveyor-General.

and bounded as follows : on the north by Beligalleruppa claimed by the Mulkirigala Temple ; on the east by the Waldeniya-ara ; on the south and west by a footpath.



Surveyor-General's Office,  
Colombo, August 15, 1913.

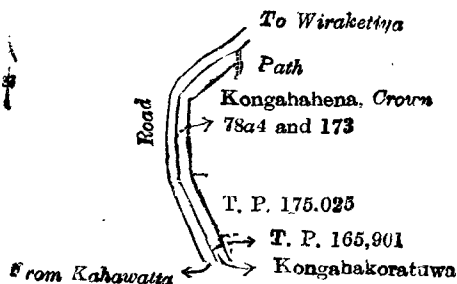
Scale of 8 Chains to an Inch.

A. J. WICKWAR,  
for Surveyor-General.

XXII.—Preliminary plan 241.

Lot.	Name of Land.	Extent, A. R. P.
78A4 ..	Kongahahena (reservation for road) .. ..	0 1 5
173 ..	Kongahakoratuwa .. ..	0 0 28
		0 1 33

and bounded as follows : on the north by the road from Kahawatta to Wiraketiya, a path ; on the east by Kongahahena belonging to Crown, T. Ps. 175,025 and 165,901 ; on the south by Kongahakoratuwa claimed by the Crown and Gonbaduge Karo ; on the west by the road from Kahawatta to Wiraketiya.



Surveyor-General's Office,  
Colombo, August 15, 1913.

Scale of 8 Chains to an Inch.

A. J. WICKWAR,  
for Surveyor-General.

T. G. WILLETT,  
Special Officer.

May 8, 1917.

**Kurunegala S. O. No. 1,964.**

**Order under Section 4, Sub-section (1), of "The Waste Lands Ordinances of 1897, 1899, 1900, and 1903."**

In the matter of the lands commonly called or known as Tibatuhenayaya and Kahatagahamulahenayaya, situate in the village of Nitalawa, in the Kinyama korale of the Katugampola hatpattu of the Kurunegala District, in the North-Western Province, and of "The Waste Lands Ordinances of 1897, 1899, 1900, and 1903."

WHEREAS in pursuance of section 1 of the said Ordinances it was duly declared and notified on the 26th day of June, 1914, that if no claim to the lands commonly called or known as Tibatuhenayaya and Kahatagahamulahenayaya, situate in the village of Nitalawa, in the Kinyama korale of the Katugampola hatpattu of the Kurunegala District, in the North-Western Province, containing in extent 84 acres 1 rood and 7 perches, and shown as lots 52 and 52BD in preliminary plan 1,463 and in the annexed diagram, was made to John Murray Davies, Special Officer appointed under section 28 of the said Ordinances, within the period of three months from the date specified in the said notice, such lands would be declared the property of the Crown, and dealt with on account of the Crown (*vide* Notice No. 5,238) :

And whereas (1) Weerakoon Mudiyansele Appuhamy, Korala, (2) ditto Ukku Banda, Vel-Vidane, made claim thereto, and I, John Murray Davies, Special Officer appointed under section 28 of the said Ordinances, made due inquiry into such claim, and whereas the said claimants and I, with the consent of His Excellency the Governor, came to an agreement in writing dated August 1, 1916, concerning the said land, under section 4, sub-section (1), of the said Ordinances, whereby it was agreed that the said claimants should be declared the purchasers of the said lands upon payment on or before the 1st day of February, 1917, to the Government Agent at Kurunegala, or to the Settlement Officer, of a sum of Rupees One thousand One hundred and Fifty only (Rs. 1,150), as the purchase amount of the said land, and whereas the said amount has been duly paid, the said claimants are hereby, in pursuance of the agreement aforementioned, declared to be the purchasers of the said lands, as more fully described herein below.

*Description of the Lands referred to.*

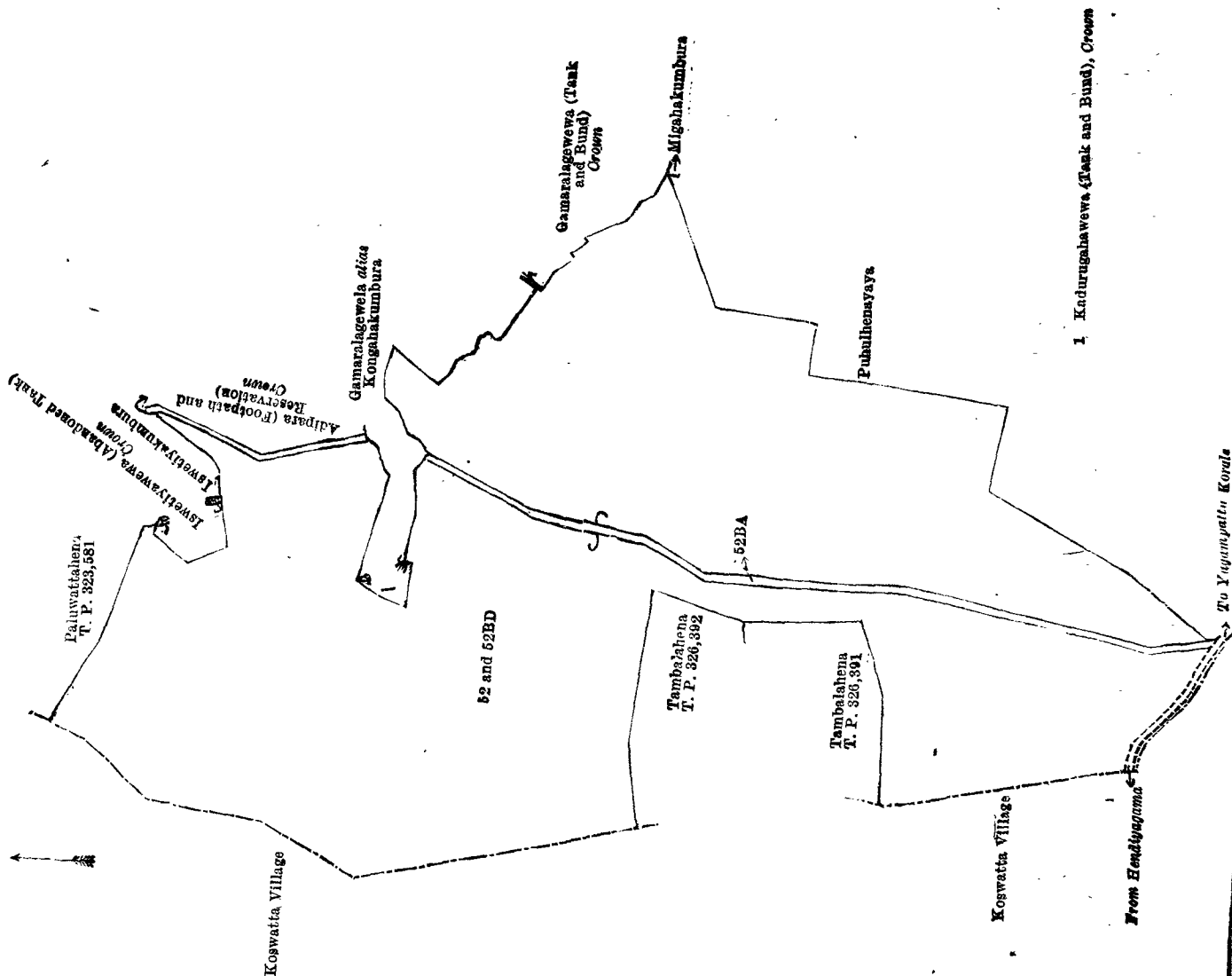
The following lots situated in the village of Nitalawa, of the Kinyama korale of the Katugampola hatpattu of the Kurunegala District, in the North-Western Province, as described in the annexed diagram:—

Lot.	Name of Land.	Preliminary plan 1,463.	Extent, A. R. P.
52	Tibatuhenayaya	:: ::	51 2 22
52BD	Kahatagahamulohenyaya	:: ::	32 2 25
			84 1 7

and bounded as follows: on the north by Paluwattahena sold by the Crown (T. P. 323,581), Iswetiyaewewa (abandoned tank) to be declared the property of the Crown under the Waste Lands Ordinances, Iswetiyaekumbura (private); on the east by adipara (footpath and reservation) to be declared the property of the Crown under the Waste Lands Ordinances, Gamaralagewela *alias* Kongahakumbura claimed by Weerakoon Mudiyansele Appuhamy, Korala, and others, Kadurugahawewa (tank and bund) to be declared the property of the Crown under the Waste Lands Ordinances, Gamaralagewela *alias* Kongahakumbura claimed by Weerakoon Mudiyansele Appuhamy, Korala, and others, Gamaralagewela (tank and bund) to be declared the property of the Crown under the Waste Lands Ordinances, Migahakumbura claimed by Korale Arachchillage Kirihamy and others, Puhulhenayaya sold to Ratnayaka Mudiyansele Kirihamy and others under the Waste Lands Ordinances; on the south by Puhulhenayaya sold to Ratnayaka Mudiyansele Kirihamy and others under the Waste Lands Ordinances, the road from Yagampattu korale to Hendiyagama (the village limit of Koswatta); on the west by the village limit of Koswatta, Tambalahena sold by the Crown (T. P. 326,391), Tambalahena sold by the Crown (T. P. 326,392), the village limit of Koswatta.

NOTE.—The following lot lying within the above boundaries is excluded from this order, and its extent of 3 roods and 33 perches is not included in the acreage of 84 acres 1 rood and 7 perches given above:—

Lot.	Name of Land.	Preliminary plan 1,463.	Extent, A. R. P.
52BA	Adipara (footpath and reservation)	:: ::	0 3 33



Kurunegala S. O. No. 1,935.

Order under Section 4, Sub-section (1), of "The Waste Lands Ordinances of 1897, 1899, 1900, and 1903."

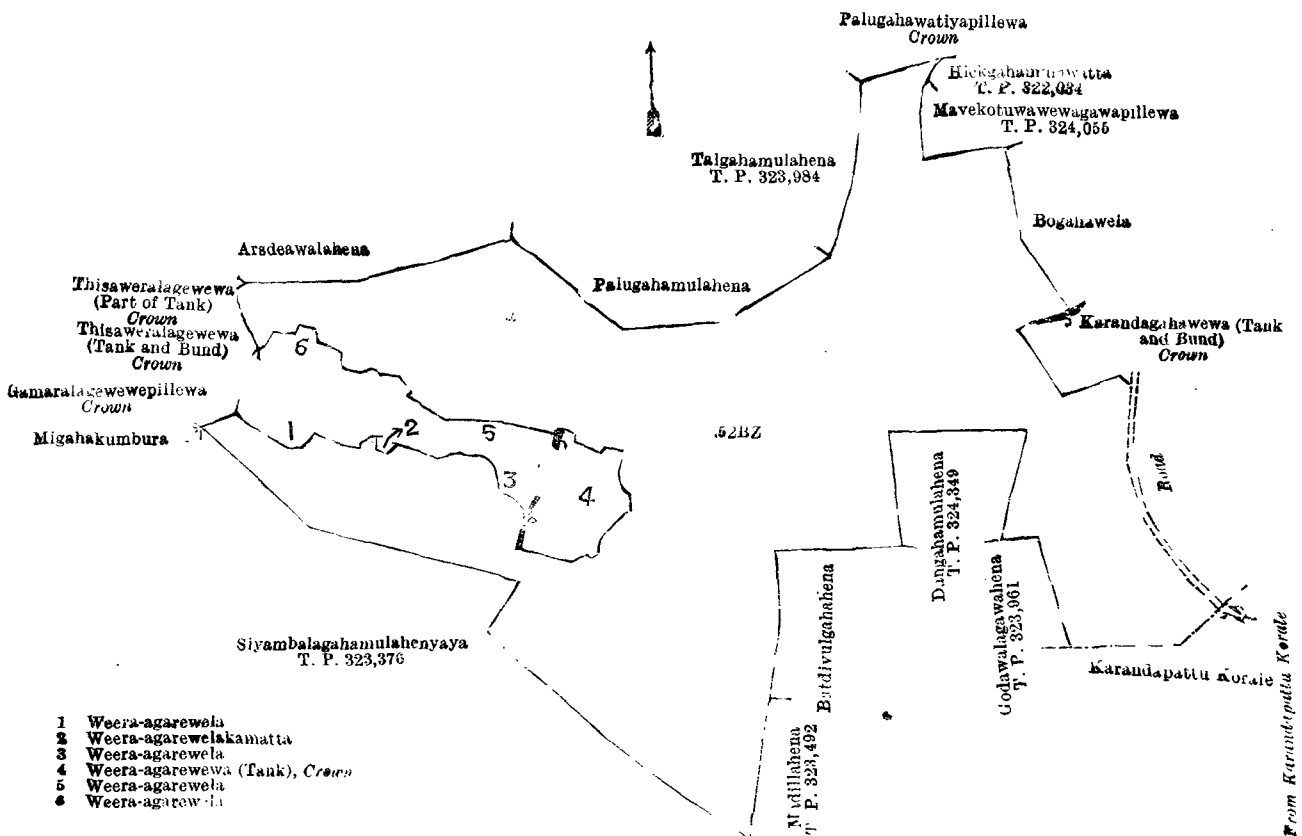
In the matter of the land commonly called or known as Wera-agarahenayaya, situate in the village of Nitalawa, in the Kinyama korale of the Katugampola hatpattu of the Kurunegala District, in the North-Western Province, and of "The Waste Lands Ordinances of 1897, 1899, 1900, and 1903."

WHEREAS in pursuance of section 1 of the said Ordinances it was duly declared and notified on the 26th day of June, 1914, that if no claim to the land commonly called or known as Wera-agarahenayaya, situate in the village of Nitalawa, in the Kinyama korale of the Katugampola hatpattu of the Kurunegala District, in the North-Western Province, containing in extent 46 acres 2 roods and 8 perches, and shown as lot 52BZ in preliminary plan 1,463 and in the annexed diagram, was made to John Murray Davies, Special Officer appointed under section 28 of the said Ordinances, within the period of three months from the date specified in the said notice, such land would be declared the property of the Crown, and dealt with on account of the Crown (*vide* Notice No. 5,238):

And whereas (1) Weerakoon Mudiyansele Appuhamy, Korala, (2) ditto Ukku Banda, Vel-Vidane, made claim thereto, and I, John Murray Davies, Special Officer appointed under section 28 of the said Ordinances, made due inquiry into such claim, and whereas the said claimants and I, with the consent of His Excellency the Governor, came to an agreement in writing dated the 1st day of August, 1916, concerning the said land, under section 4, sub-section (1), of the said Ordinances, whereby it was agreed that the said claimants should be declared the purchasers of the said land upon payment on or before the 1st day of February, 1917, to the Government Agent at Kurunegala of a sum of Rupees Seven hundred and Forty-six only (Rs. 746), as the purchase amount of the said land, and whereas the said amount has been paid, the said claimants are hereby, in pursuance of the agreement afore-mentioned, declared to be the purchasers of the said land, as more fully described herein below.

Description of the Land referred to.

The land commonly called or known as Wera-agarahenayaya, situated in the village of Nitalawa, in the Kinyama korale of the Katugampola hatpattu of the Kurunegala District, in the North-Western Province, containing in extent 46 acres 2 roods and 8 perches, shown as lot 52BZ in preliminary plan 1,463 and in the annexed diagram; and bounded as follows: on the north by Ardeawalahena sold to Weerakoon Mudiyansele Panchirahale Ranmenika and another under the Waste Lands Ordinances, Palugahamulahena sold to Weerakoon Mudiyansele Ukku Etana and others under the Waste Lands Ordinances, Talgahamulahena sold by Crown (T. P. 323,984), Palugahawatiyapillewa belonging to the Crown; on the east by Hikgahamulawatta sold by the Crown (T. P. 322,034), Mavekotuwawewagawapillewa sold by the Crown (T. P. 324,055), Bogahawela (private), Karandagahawewa (tank and bund) to be declared the property of the Crown under the Waste Lands Ordinances, a road to Karandapattu korale; on the south by the boundary of Karandapattu korale, Godawalagawahena sold by the Crown (T. P. 323,961), Dangahamulahena sold by the Crown (T. P. 324,349), Batdivulgahahena sold to Weerakoon Mudiyansele Appuhamige Ranhamy under the Waste Lands Ordinances, Madillahena sold by the Crown (T. P. 323,492), Siyambalagahamulahlenyaya sold by the Crown (T. P. 323,376), Migahakumbura (private); on the west by Gamaralagewewapillewa to be declared the property of the Crown under the Waste Lands Ordinances, Weera-agarewela claimed by Weerakoon Mudiyansele Appuhamy, Korala, Weera-agarewela claimed by ditto and another, Weera-agarewela claimed by Weerakoon Mudiyansele Appuhamy, Korala, Weera-agarewela (tank) to be declared the property of the Crown under the Waste Lands Ordinances, Weera-agarewela claimed by Weerakoon Mudiyansele Appuhamy, Korala, Thisaweralagewewa (tank and bund) to be declared the property of the Crown under the Waste Lands Ordinances, Thisaweralagewewa (part of tank) to be declared the property of the Crown under the Waste Lands Ordinances.



Surveyor-General's Office,  
Colombo. August 10, 1917.

Scale of 8 Chains to an Inch.

W. C. S. INGLES,  
Surveyor-General.

October 24, 1917.

J. M. DAVIES,  
Special Officer.

Kurunegala S. O. No. 1,956.

Order under Section 4, Sub-section (1), of "The Waste Lands Ordinances of 1897, 1899, 1900, and 1903."

In the matter of the lands commonly called or known as Ihalawelamahakoralegehena, situate in the village of Nitalawa, in the Kinyama korale of the Katugampola hatpattu of the Kurunegala District, in the North-Western Province, and of "The Waste Lands Ordinances of 1897, 1899, 1900, and 1903."

WHEREAS in pursuance of section 1 of the said Ordinances it was duly declared and notified on the 26th day of June, 1914, that if no claim to the lands commonly called or known as Ihalawelamahakoralegehena, situate in the village of Nitalawa, in the Kinyama korale of the Katugampola hatpattu of the Kurunegala District, in the North-Western Province, containing in extent 10 acres 1 rood and 19 perches, and shown as lots 52CT, 52CY, 52DC in preliminary plan 1,463 and in the annexed diagram, was made to John Murray Davies, Special Officer appointed under section 28 of the said Ordinances, within the period of three months from the date specified in the said notice, such lands would be declared the property of the Crown, and dealt with on account of the Crown (*vide* Notice No. 5,238):

And whereas (1) Weerakoon Mudiyansele Appuhamy, Korala, (2) ditto Ukku Banda, Vel-Vidane, (3) ditto Appusingho; *ex-Arachchi*, made claim thereto, and I, John Murray Davies, Special Officer appointed under section 28 of the said Ordinances, made due inquiry into such claim, and whereas the said claimants and I, with the consent of His Excellency the Governor, came to an agreement in writing dated the 31st day of July, 1916, concerning the said lands under section 4, sub-section (1) of the said Ordinances, whereby it was agreed that the said 1st and 2nd claimants should be declared the purchasers of the said lands upon payment by the said 1st and 2nd claimants on or before the 31st day of October, 1916, to the Government Agent at Kurunegala, or to the Settlement Officer, or to the Treasury Officer, Chilaw, of a sum of Rupees One hundred and Sixty-eight only (Rs. 168), as the purchase amount of the said lands, and whereas the said amount has been duly paid by the said 1st and 2nd claimants, they are hereby, in pursuance of the agreement aforementioned, declared to be the purchasers of the said lands, as more fully described herein below.

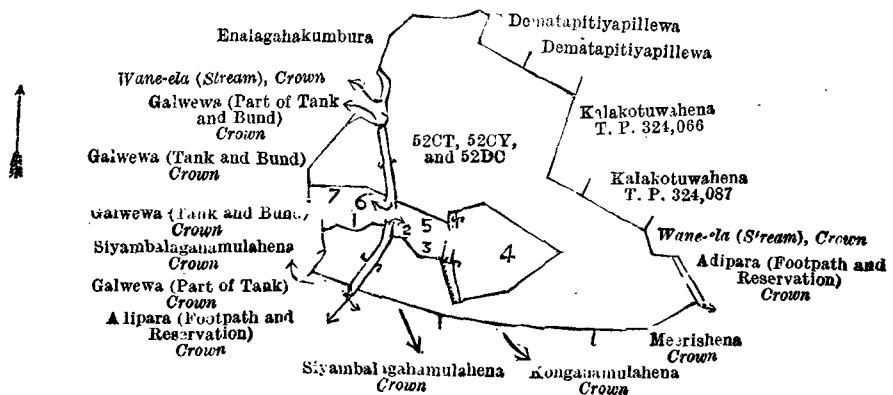
Description of the Lands referred to.

The following lots situated in the village of Nitalawa, in the Kinyama korale of the Katugampola hatpattu of the Kurunegala District, in the North-Western Province, as described in the annexed diagram:—

Preliminary plan 1,463.

Lot.	Name of Land.	Extent, A. R. P.
52CT ..	Ihalawelamahakoralegehena .. .. .	0 1 31
52CY ..	Do. .. .. .	0 2 25
52DC ..	Do. .. .. .	9 1 3
(Exclusive of footpath and reservation passing through the land)		10 1 19

and bounded as follows: on the north by Ehalagahakumbura claimed by Weerakoon Mudiyansele Appuhamy, Korala, and others, Dematapitiyapillewa (private); on the east by Kalakotuwahena sold by the Crown (T. P. 324,066), Kalakotuwahena sold by the Crown (T. P. 324,087), the Wane-ela (stream) to be declared the property of the Crown under the Waste Lands Ordinances, Adipara (footpath and reservation) to be declared the property of the Crown under the Waste Lands Ordinances; on the south by Meerishena belonging to the Crown, Kongahamulahena belonging to the Crown, Siyambalagahamulahena belonging to the Crown, Adipara (footpath and reservation) to be declared the property of the Crown under the Waste Lands Ordinances, Siyambalagahamulahena belonging to the Crown; on the west by Galwewa (part of tank) to be declared the property of the Crown under the Waste Lands Ordinances, Galwewa (tank and bund) to be declared the property of the Crown under the Waste Lands Ordinances, Mahakoralegawatiyakumbura (private), Adipara (footpath and reservation) to be declared the property of the Crown under the Waste Lands Ordinances, Mahakoralegawatiyakumbura (private), Mahakoralegawewa (abandoned tank and bund) to be declared the property of the Crown under the Waste Lands Ordinances, Mahakoralegawatiyakumbura (private), Adipara (footpath and reservation) to be declared the property of the Crown under the Waste Lands Ordinances, Mahakoralegawatiyakumbura (private), Galwewa (tank and bund) to be declared the property of the Crown under the Waste Lands Ordinances, Galwewa (part of tank and bund) to be declared the property of the Crown under the Waste Lands Ordinances, Wane-ela (stream) to be declared the property of the Crown under the Waste Lands Ordinances, Ehalagahakumbura claimed by Weerakoon Mudiyansele Appuhamy, Korala, and others.



- 1 Mahakoralegawatiyakumbura
- 2 Adipara (Footpath and Reservation), Crown
- 3 Mahakoralegawatiyakumbura
- 4 Mahakoralegawewa (Abandoned Tank and Bund), Crown
- 5 Mahakoralegawatiyakumbura
- 6 Adipara (Footpath and Reservation), Crown
- 7 Mahakoralegawatiyakumbura

Surveyor-General's Office,  
Colombo, August 10, 1917.

Scale of 8 Chains to an Inch.

W. C. S. INGLES,  
Surveyor-General.

J. M. DAVIES,  
Special Officer.

October 24, 1917.

Kurunegala S. O. No. 1,967.

Order under Section 4, Sub-section (1), of "The Waste Lands Ordinances of 1897, 1899, 1900, and 1903."

In the matter of the lands commonly called or known as Puhulhenayaya, situate in the village of Nitalawa, in the Kinyama korale of the Katugampola hatpattu of the Kurunegala District, in the North-Western Province, and of "The Waste Lands Ordinances of 1897, 1899, 1900, and 1903."

WHEREAS in pursuance of section 1 of the said Ordinances it was duly declared and notified on the 26th day of June, 1914, that if no claim to the lands commonly called or known as Puhulhenayaya, situate in the village of Nitalawa, in the Kinyama korale of the Katugampola hatpattu of the Kurunegala District, in the North-Western Province, containing in extent 40 acres 2 roods and 10 perches, and shown as lots 52BE and 52BJ in preliminary plan 1,463 and in the annexed diagram, was made to John Murray Davies, Special Officer appointed under section 28 of the said Ordinances, within the period of three months from the date specified in the said notice, such lands would be declared the property of the Crown, and dealt with on account of the Crown (*vide* Notice No. 5,238):

And whereas (1) Ratnayaka Mudiyansele Kirihamy, (2) ditto Ukku Menika, (3) ditto Sunderahamy made claim thereto, and I, John Murray Davies, Special Officer appointed under section 28 of the said Ordinances, made due inquiry into such claim, and whereas the said claimants and I, with the consent of His Excellency the Governor, came to an agreement in writing dated the 1st day of August, 1916, concerning the said lands, under section 4, sub-section (1), of the said Ordinances, whereby it was agreed that the said claimants should be declared the purchasers of the said lands upon payment on or before the 1st day of February, 1917, to the Government Agent at Kurunegala of a sum of Rupees Six hundred and Fifty only (Rs. 650), as the purchase amount of the said lands, and whereas the said amount has been duly paid, the said claimants are hereby, in pursuance of the agreement aforementioned, declared to be the purchasers of the said lands, as more fully described herein below.

Description of the Lands referred to.

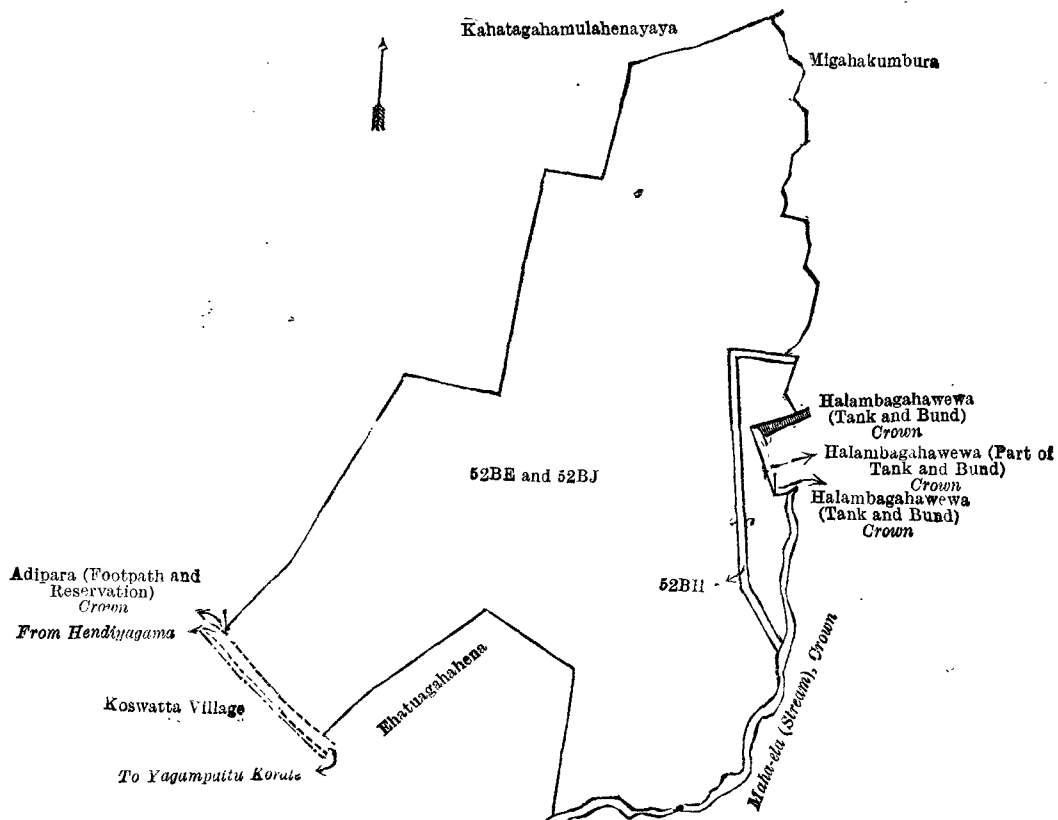
The following lots situated in the village of Nitalawa, in the Kinyama korale of the Katugampola hatpattu of the Kurunegala District, in the North-Western Province, as described in the annexed diagram:—

Lot.	Name of Land.	Preliminary plan 1,463.	Extent, A. R. P.
52BE ..	Puhulhenayaya	.. .. .	38 3 11
52BJ ..	Do.	.. .. .	1 2 39
			40 2 10

and bounded as follows: on the north by Kahatagahamulohenayaya sold to Weerakoon Mudiyansele Appuhamy, Korala, and another under the Waste Lands Ordinances; on the east by Migahakumbura claimed by Korale Arachchillage Kirihamy and others, Halambagahawewa (tank and bund) to be declared the property of the Crown under the Waste Lands Ordinances, Halambagahawewa (part of tank and bund) to be declared the property of the Crown under the Waste Lands Ordinances, Halambagahawewa (tank and bund) to be declared the property of the Crown under the Waste Lands Ordinances, the Maha-ela (stream) to be declared the property of the Crown under the Waste Lands Ordinances; on the south by the Maha-ela (stream) to be declared the property of the Crown under the Waste Lands Ordinances, Ehatugahawewa sold to Ratnayaka Mudiyansele Herathamy and others under the Waste Lands Ordinances; on the west by the road from Yagampattu korale to Hendiyagama (the village limit of Koswatta), Adipara (footpath and reservation) to be declared the property of the Crown under the Waste Lands Ordinances, Kahatagahamulohenayaya sold to Weerakoon Mudiyansele Appuhamy, Korala, and another under the Waste Lands Ordinances.

NOTE.—The following lot lying within the above-mentioned boundaries is excluded from this order, and its extent of 1 rood and 21 perches is not included in the acreage of 40 acres 2 roods and 10 perches given above:—

Lot.	Name of Land.	Preliminary plan 1,463.	Extent, A. R. P.
52BH ..	Adipara (footpath and reservation)	.. .. .	0 1 21



## Kurunegala S. O. No. 1,968.

Order under Section 4, Sub-section (1), of "The Waste Lands Ordinances of 1897, 1899, 1900, and 1903,"  
declaring Lands to be Crown Property.

In the matter of the lands commonly called or known as road and reservation, Meegahawewa (part of tank and bund), &c., situate in the village of Nitalawa, in the Kinyama korale of the Katugampola hatpattu of the Kurunegala District, in the North-Western Province, and of "The Waste Lands Ordinances of 1897, 1899, 1900, and 1903,"

WHEREAS in pursuance of section 1 of the said Ordinances it was duly notified on the 26th day of June, 1914, that in no claim to the lands commonly called or known as road and reservation, Meegahawewa (part of tank and bund), &c., situate in the village of Nitalawa, in the Kinyama korale of the Katugampola hatpattu of the Kurunegala District, in the North-Western Province, containing in extent 19 acres 1 rood and 33 perches, and shown as lots 2B, 2Y, 2AA, 2AL, 33B, 52AD, 52AM, 52AU, 52BA, 52BH, 52BI, 52BM, 52BU, 72, 72A, 72B, 52CS, 52CU, 52CZ, 52DA, 52DB, 52CV, 52DP, 53, 58, 52Z, 52AL in preliminary plan 1,463 and in the annexed diagrams, was made to John Murray Davies, Special Officer appointed under section 28 of the said Ordinances, within the period of three months from the date specified in such notice, such lands would be declared the property of the Crown, and dealt with on account of the Crown (*vide* Notice No. 5,238):

And whereas (1) Weerakoon Mudiyansele Appuhamy Korala and (2) ditto Ukku Banda, Vel-Vidane, made claim to the said lots 2B, 2AL, 33B, 52AM, 52CS, 52CU, 52CZ, 52DA, 52DB, 52CV, 52BU, 52AU, 52BA, 72, 72A, 72B, and 53; and whereas (3) Weerakoon Mudiyansele Appu Singho, *ex-Arachchi*, made claim to the above-mentioned lots 2B, 2AL, 33B, 52AM, 52CS, 52CU, 52CZ, 52DA, 52DB, and 52CV; and whereas (4) Ratnayaka Mudiyansele Kirihamy, (5) ditto Ukku Menika, and (6) ditto Sunderahamy made claim to the said lot 52BH; and whereas (7) Weerakoon Mudiyansele Appuhamy, (8) ditto Gamaralage Bandirala, (9) ditto Heturalage Menu Etana, and (10) ditto Hetu Etana made claim to the said lots 2Y, 52AD, 52AU, 52DP, and 52Z; and whereas (11) Weerakoon Mudiyansele Gamaralage Bandirala, (12) ditto Gamaralage Herathamy, and (13) ditto Gamaralage Ranhamy made claim to the said lot 52AL; and whereas (14) Weerakoon Mudiyansele Punchedhamy (minor) made claim to the said lot 52AU; and whereas (15) Weerakoon Mudiyansele Davit Appuge Ukkurula made claim to the said lot 2AA and 58; and whereas the said 1st and 2nd claimants came to an agreement dated the 1st day of August, 1916, whereby in consideration of being declared the purchasers of lot 52BZ of the block survey preliminary plan 1,463 for a sum of Rs. 746, they withdrew their claims to the above-mentioned lot 52BU of this order, and came to another agreement dated the same day, whereby in consideration of being declared the purchasers of lots 52 and 52BD of the block survey preliminary plan 1,463 for a sum of Rs. 1,150, they withdrew their claims to the above-mentioned lots 52AU, 52BA, 72, 72A, 72B, and 53 of this order; and whereas the said 1st, 2nd, and 3rd claimants came to an agreement dated the 31st day of July, 1916, whereby in consideration of the said 1st and 2nd claimants being declared the purchasers of lots 52CY, 52CT, and 52DC of the block survey preliminary plan 1,463 for a sum of Rs. 168, they withdrew their claims to the above-mentioned lots 2B, 2AL, 33B, 52AM, 52CS, 52CU, 52CZ, 52DA, 52DB, and 52CV of this order; and whereas the said 4th, 5th, and 6th claimants came to an agreement dated the 1st day of August, 1916, whereby, in consideration of being declared the purchasers of lots 52BE and 52BJ of the block survey preliminary plan 1,463 for a sum of Rs. 650, they withdrew their claims to the above-mentioned lot 52BH of this order; and whereas the said 9th and 10th claimants having died during the pendency of the inquiry their claims were duly represented by their heirs (9a) Weerakoon Mudiyansele Punchedhamy (minor) and (10a) ditto Appuhamy (minor) respectively; and whereas the said 7th and 8th claimants and Weerakoon Mudiyansele Heturalage Ukku Etana and the afore-mentioned (3) ditto Appuhamy, as duly appointed representatives of the said minors (9a) and (10a) claimants respectively, came to an agreement dated the 31st day of July, 1916, whereby, in consideration of Rajakaruna Patiranehelage Wellem Sinno Appuhamy being declared the purchasers of lot 52Z of the block survey preliminary plan 1,463 upon payment, on or before the 31st day of October, 1916, to the Government Agent at Kurunegala, or to the Treasury Officer at Chilaw, or to the Settlement Officer, of a sum of Rs. 57, they withdrew their claims to the above-mentioned lots 2Y, 52AD, 52AU, and 52DP of this order; and whereas it was further agreed by the said agreement that in default of the said payment of Rs. 57 by the due date, the claim of the said 7th, 8th, (9a), and (10a) claimants to the said lot 52Z, which is now included in this order, should be considered to have been withdrawn and the said lot 52Z should be declared to be the property of the Crown; and whereas the said claimants have failed to make the said payment by the due date; and whereas the said 11th, 12th, and 13th claimants came to an agreement dated the 31st day of July, 1916 whereby in consideration of being declared along with Weerakoon Mudiyansele Appuhamy and ditto Kiri Etana the purchasers of lot 52AL of the block survey preliminary plan 1,463, they agreed to pay, on or before the 31st day of October, 1916, to the Government Agent at Kurunegala, or to the Treasury Officer at Chilaw, or to the Settlement Officer, of a sum of Rs. 20; and whereas it was further agreed that in default of such payment the claim of the said 11th, 12th, and 13th claimants to the said lot 52AL should be considered to have been withdrawn and the said lot 52AL, which is now included in this order, should be declared to be the property of the Crown; and whereas the said 11th, 12th, and 13th claimants have failed to make the said payment by the due date; and whereas the said 14th claimant withdrew claim to the above-mentioned lot 52AU of this order; and whereas the said 15th claimant withdrew claim to the above-mentioned lots 2AA and 58 of this order, I, John Murray Davies, Special Officer appointed under section 28 of the said Ordinances, under and by virtue of the powers vested in me in that behalf by section 4 of the said Ordinances, do hereby on this 24th day of October, 1917, order and declare under section 4, sub-section (1), of the said Ordinances, that the said lands, as more fully described herein below, are the property of the Crown.

*Description of the Lands referred to.*

The following lots situated in the village of Nitalawa, in the Kinyama korale of the Katugampola hatpattu of the Kurunegala District, in the North-Western Province, as described in the annexed diagrams:—

## I.—Preliminary plan 1,463.

Lot.	Name of Land.	Extent, A. B. P.
2B	Road and reservation	0 3 36

and bounded as follows: on the north by Ardeawalagawahena belonging to the Crown, Minipitiya (cemetery) to be declared to be the property of the Crown under the Waste Lands Ordinances; on the east by Arsdeawalagawahena belonging to the Crown, Minipitiyawewa (tank and bund) to be declared the property of the Crown under the Waste Lands Ordinances, Arsdeawalagawahena belonging to the Crown, Daminnagahamulahena belonging to the Crown, Minipitiyakahatagahamulahena belonging to the Crown, Kohombagahamulapillewa belonging to the Crown; on the south by the road from Karandapattu korale to Koswatta; on the west by Kohombagahamulapillewa belonging to the Crown, Minipitiyakahatagahamulahena belonging to the Crown, Daminnagahamulahena belonging to the Crown, Arsdeawalagawahena belonging to the Crown.





Surveyor-General's Office,  
Colombo, October 27, 1916.

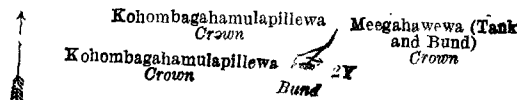
Scale of 8 Chains to an Inch.

G. K. THORNHILL,  
for Surveyor-General.

II.—Preliminary plan 1,463.

Lot.	Name of Land.	Extent, A. R. P.
2Y	Meegahawewa (part of tank and bund)	0 0 5

and bounded as follows : on the north by Kohombagahamulapillewa belonging to the Crown ; on the east by Meegahawewa (tank and bund) to be declared to be the property of the Crown under the Waste Lands Ordinances ; on the south by a bund ; on the west by Kohombagahamulapillewa belonging to the Crown.



Surveyor-General's Office,  
Colombo, October 27, 1916.

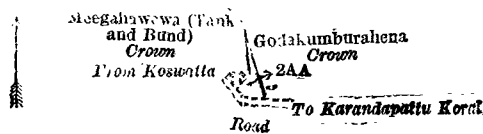
Scale of 8 Chains to an Inch.

G. K. THORNHILL,  
for Surveyor-General.

III.—Preliminary plan 1,463.

Lot.	Name of Land.	Extent, A. R. P.
2AA	Migahawewa (part of tank)	0 0 13

and bounded as follows : on the north and east by Godakumburahena belonging to the Crown ; on the south by the road from Karandapattu korale to Koswatta ; on the west by Meegahawewa (tank and bund) to be declared to be the property of the Crown under the Waste Lands Ordinances.



Surveyor-General's Office,  
Colombo, October 27, 1916.

Scale of 8 Chains to an Inch.

G. K. THORNHILL,  
for Surveyor-General.

IV.—Preliminary plan 1,463.

Lot.	Name of Land.	Extent, A. R. P.
2AL	Arsdeawalagawahena (tank and bund)	0 0 5

and bounded as follows : on the north by Minipitiyewewa (tank and bund) to be declared to be the property of the Crown under the Waste Lands Ordinances ; on the east and south by Daminnagahamulahena belonging to the Crown ; on the west by Ardeawalagawahena belonging to the Crown.



Surveyor-General's Office,  
Colombo, October 27, 1916

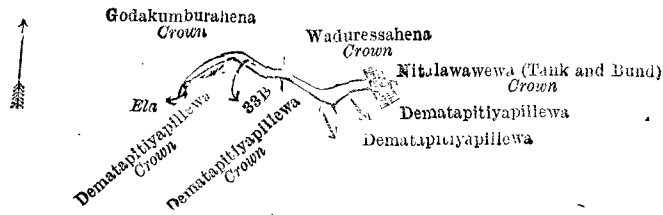
Scale of 8 Chains to an Inch.

G. K. THORNHILL,  
for Surveyor-General.

V.—Preliminary plan 1,463.

Lot.	Name of Land.	Extent, A. R. P.
33B	Wane-ela (stream)	0 1 0

and bounded as follows : on the north by Godakumburahena belonging to the Crown, Waduressahena belonging to the Crown ; on the east by Nitalawawewa (tank and bund) to be declared to be the property of the Crown under the Waste Lands Ordinances ; on the south by Dematapitiyapillewa (private). Dematapitiyapillewa belonging to the Crown, an *ela* : on the west by Godakumburahena belonging to the Crown.



Surveyor-General's Office,  
Colombo, October 27, 1916.

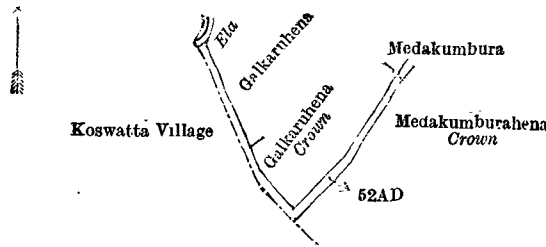
Scale of 8 Chains to an Inch

G. K. THORNHILL,  
for Surveyor-General.

VI.—Preliminary plan 1,463.

Lot.	Name of Land.	Extent, A. R. P.
52AD	Galkaruhena (footpath and reservation)	0 1 21

and bounded as follows: on the north by an ela, Galkaruhena claimed by the Crown and Weerakoon Mudiyansele Appuhamy and others, Galkaruhena belonging to the Crown, Medakumbura claimed by Weerakoon Mudiyansele Appuhamy, Korala, and others; on the east by Medakumbura belonging to the Crown; on the south by Medakumbura claimed by the Crown, the village limit of Koswatta; on the west by the village limit of Koswatta.



Surveyor-General's Office,  
Colombo, October 27, 1916.

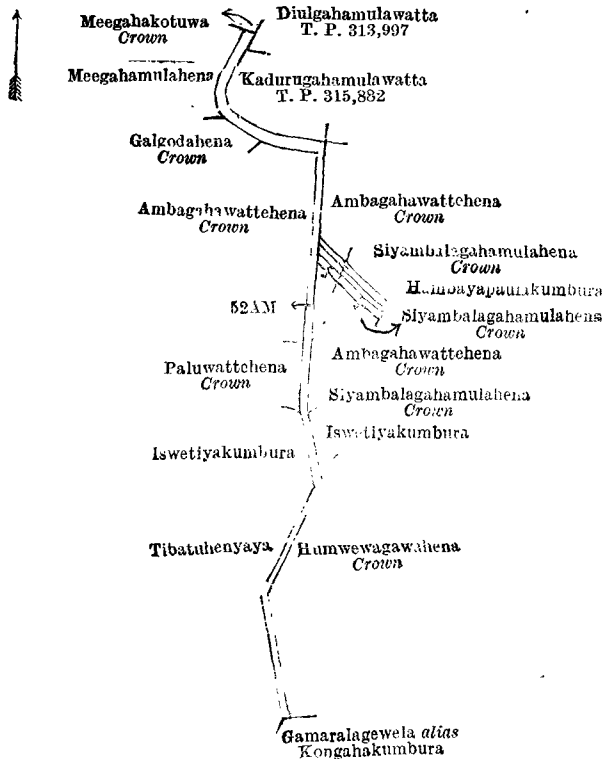
Scale of 8 Chains to an Inch.

G. K. THORNHILL,  
for Surveyor-General.

VII.—Preliminary plan 1,463.

Lot.	Name of Land.	Extent, A. R. P.
52AM	Adipara (footpath and reservation)	0 3 27

and bounded as follows: on the north by Meegahakotuwa belonging to the Crown; on the east by Diulgahamulawatta sold by the Crown (T. P. 313,997), Kadurugahamulawatta sold by the Crown (T. P. 315,882), Ambagahawattchena belonging to the Crown, Siyambalagahamulahena belonging to the Crown, Hambayapaulakumbura claimed by Weerakoon Mudiyansele Appuhamy, Korala, and others, Siyambalagahamulahena belonging to the Crown, Ambagahawattchena belonging to the Crown, Siyambalagahamulahena belonging to the Crown, Isweti yakumbura (private), Humwewagawahena belonging to the Crown; on the south by Gamaralagewela *alias* Kongahakumbura claimed by Weerakoon Mudiyansele Appuhamy, Korala, and another, Isweti yakumbura (private), Paluwattchena belonging to the Crown, Ambagahawattchena belonging to the Crown, Galgodahena to be declared the property of the Crown under the Waste Lands Ordinances, Meegahamulahena claimed by the Crown and Weerakoon Mudiyansele Gamaralage Bandirala and others.



Surveyor-General's Office,

Scale of 8 Chains to an Inch.

G. K. THORNHILL,  
for Surveyor-General.

VIII.—Preliminary plan 1,463.

Lot.	Name of Land.	Extent, A. R. P.
52AU	Iswetiawewa (tank)	0 2 31

and bounded as follows: on the north by Tibbotuhenayaya sold to Weerakoon Mudiyansele Appuhamy, Korala, and another under the Waste Lands Ordinances; on the east by Paluwattahena belonging to the Crown (T. P. 323,581), Iswetiakumbura (private); on the south and west by Tibbotuhenayaya sold to Weerakoon Mudiyansele Appuhamy, Korala, and another under the Waste Lands Ordinances.



Surveyor-General's Office,  
Colombo, August 10, 1917.

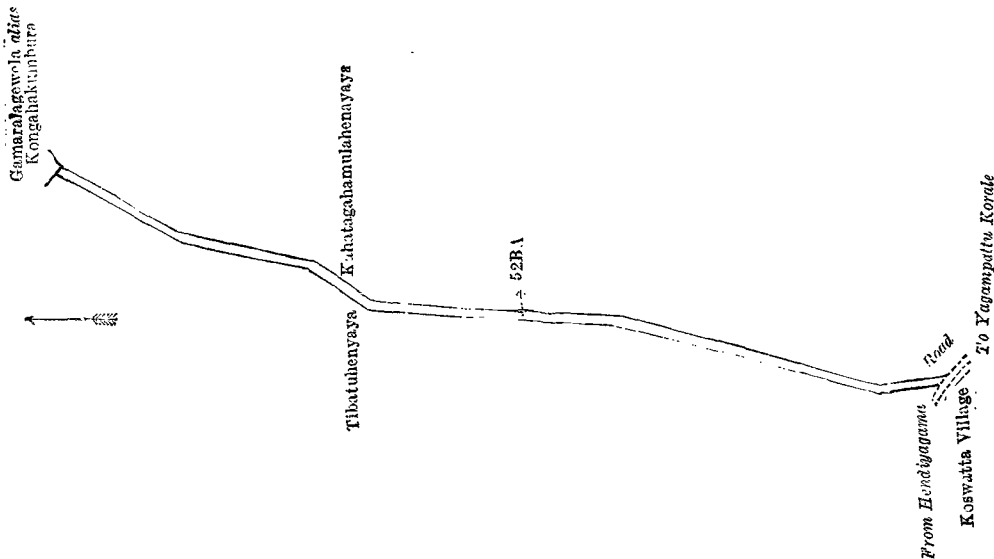
Scale of 8 Chains to an Inch.

W. C. S. INGLES,  
Surveyor-General.

IX.—Preliminary plan 1,463.

Lot.	Name of Land.	Extent, A. R. P.
52BA	Adipara (footpath and reservation)	0 3 33

and bounded as follows: on the north by Gamaralagewela *alias* Kongahakumbura claimed by Weerakoon Mudiyansele Appuhamy, Korala, and others; on the east by Kahatagahamulahenyaya claimed by the Crown and Weerakoon Mudiyansele Appuhamy, Korala, and another; on the south by the road from Yagampattu korale to Hendiyagama (the village limit of Koswatta); on the west by Tibbotuhenyaya claimed by the Crown and Weerakoon Mudiyansele Appuhamy, Korala, and another.



Surveyor-General's Office,  
Colombo, October 27, 1916.

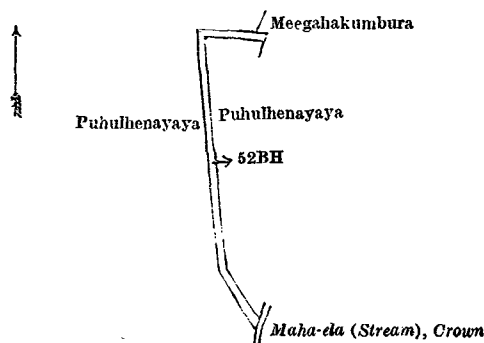
Scale of 8 Chains to an Inch.

G. K. THORNHILL,  
for Surveyor-General.

X.—Preliminary plan 1,463.

Lot.	Name of Land.	Extent, A. R. P.
52BH	Adipara (footpath and reservation)	0 1 21

and bounded as follows: on the north by Puhulhenayaya claimed by the Crown and Ratnayaka Mudiyansele Kirihamy and others, Meegahakumbura claimed by Korale Arachchillage Kirihamy and others; on the east by Meegahakumbura claimed by Korale Arachchillage Kirihamy and others, Puhulhenayaya claimed by the Crown and Ratnayaka Mudiyansele Kirihamy and others, Maha-ela (stream) to be declared to be the property of the Crown under the Waste Lands Ordinances; on the south and west by Puhulhenayaya claimed by the Crown and Ratnayaka Mudiyansele Kirihamy and others.



Surveyor-General's Office,  
Colombo, October 27, 1916.

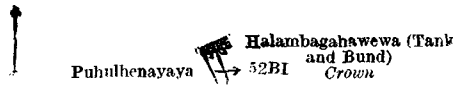
Scale of 8 Chains to an Inch.

G. K. THORNHILL,  
for Surveyor-General.

XI.—Preliminary plan 1,463.

Lot.	Name of Land.	Extent, A. R. P.
52BI ..	Halambagahawewa (part of tank and bund) ..	0 0 15

and bounded as follows : on the north and east by Halambagahawewa (tank and bund) to be declared to be the property of the Crown under the Waste Lands Ordinances ; on the south and west by Puhulhenayaya claimed by the Crown and Ratnayaka Mudiyansele Kirihamy and others.



Surveyor-General's Office,  
Colombo, October 27, 1916.

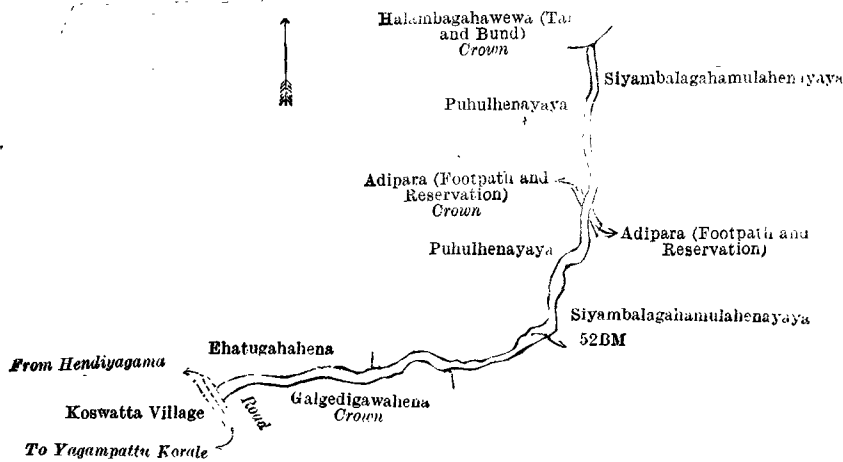
Scale of 8 Chains to an Inch.

G. K. THORNHILL,  
for Surveyor-General.

XII.—Preliminary plan 1,463.

Lot.	Name of Land.	Extent, A. R. P.
52BM ..	Maha-ela (stream) ..	0 2 19

and bounded as follows : on the north by Halambagahawewa (tank and bund) to be declared to be the property of the Crown under the Waste Lands Ordinances ; on the east by Siyambalagahamulahenayaya claimed by the Crown and Ratnayaka Mudiyansele Bandappu and another, Adipara (footpath and reservation) claimed by ditto, Siyambalagahamulahenayaya claimed by ditto ; on the south by Siyambalagahamulahenayaya claimed by the Crown and Ratnayaka Mudiyansele Bandappu and another, Galgedigawahena belonging to the Crown ; on the west by the road from Yagampattu korale to Hendiyagama (the village limit of Koswatta), Ehatugahahena claimed by the Crown and Ratnayaka Mudiyansele Herathamy and others, Puhulhenayaya claimed by the Crown and Ratnayaka Mudiyansele Kirihamy and others, Adipara (footpath and reservation) to be declared to be the property of the Crown under the Waste Lands Ordinances, Puhulhenayaya claimed by the Crown and Ratnayaka Mudiyansele Kirihamy and others.‡



Surveyor-General's Office,  
Colombo, October 27, 1916

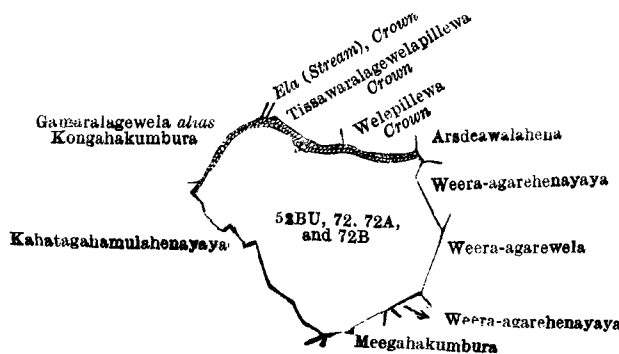
Scale of 8 Chains to an Inch.

G. K. THORNHILL,  
for Surveyor-General.

XIII.—Preliminary plan 1,463.

Lot.	Name of Land.	Extent, A. R. P.	Lot.	Name of Land.	Extent, A. R. P.
52BU ..	Tisswaralagewewa (part of tank) ..	0 0 3	72B ..	Tisswaralagewewa (tank and bund)	1 0 34
72 ..	Gamaralagewewa (tank and bund) ..	2 1 38			
72A ..	Gamaralagewewapillewa ..	1 3 19			5 2 14

and bounded as follows : on the north by ela (stream) to be declared the property of the Crown under the Waste Lands Ordinances, Tisswaralagewewapillewa belonging to the Crown, Welepillewa belonging to the Crown, Arsdeawalahena claimed by the Crown and Weerakoon Mudiyansele Punchiralage Ranmenika ; on the east by Weera-agarehenayaya claimed by the Crown and Weerakoon Mudiyansele Appuhamy, Korala. and another, Weera-agarewela claimed by Weerakoon Mudiyansele Appuhamy, Korala, and others ; on the south by Weera-agarehenayaya claimed by the Crown and Weerakoon Mudiyansele Appuhamy, Korala, and another, Meegahakumbura claimed by Korale Arachchillage Kirihamy and others, Kahatagahamulahenayaya claimed by the Crown and Weerakoon Mudiyansele Appuhamy, Korala, and another ; on the west by Kahatagahamulahenayaya claimed by the Crown and Weerakoon Mudiyansele Appuhamy, Korala, and another, Gamaralagewewa *alias* Kongahakumbura claimed by Weerakoon Mudiyansele Appuhamy, Korala, and others.



Surveyor-General's Office,  
Colombo, October 27, 1916.

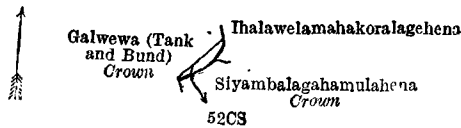
Scale of 8 Chains to an Inch.

G. K. THORNHILL,  
for Surveyor-General.

XIV.—Preliminary plan 1,463.

Lot.	Name of Land.	Extent, A. R. P.
52CS ..	Galwewa (part of tank) .. .. .	0 0 6

and bounded as follows : on the north by Galwewa (tank and bund) to be declared the property of the Crown under the Waste Lands Ordinances ; on the east by Ihalawelamahakoralegehena claimed by the Crown and Weerakoon Mudiyansele Appuhamy, Korala, and others ; on the south by Siyambalagahamulahena belonging to the Crown ; on the west by Galwewa (tank and bund) to be declared the property of the Crown under the Waste Lands Ordinances.



Surveyor-General's Office,  
Colombo, October 27, 1916.

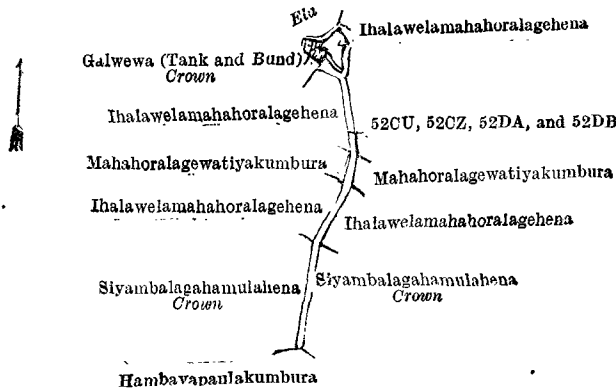
Scale of 8 Chains to an Inch.

G. K. THORNHILL,  
for Surveyor-General.

XV.—Preliminary plan 1,463.

Lot.	Name of Land.	Extent, A. R. P.	Lot.	Name of Land.	Extent, A. R. P.
52CU ..	Adipara (footpath and reservation)	0 1 19	52DB ..	Ihalawelamahakoralegehena	0 0 5
52CZ ..	Galwewa (part of tank and bund) ..	0 0 7			
52DA ..	Wane-ela (stream) ..	0 0 11			0 2 2

and bounded as follows : on the north by an ela ; on the east by Ihalawelamahakoralegehena claimed by the Crown and Weerakoon Mudiyansele Appuhamy, Korala, and others, Mahakoralegawatiyakumbura (private), Ihalawelamahakoralegehena claimed by the Crown and Weerakoon Mudiyansele Appuhamy, Korala, and others, Siyambalagahamulahena belonging to the Crown ; on the south by Hambayapaulakumbura claimed by Weerakoon Mudiyansele Appuhamy Korala and others ; on the west by Siyambalagahamulahena belonging to the Crown, Ihalawelamahakoralegehena claimed by the Crown and Weerakoon Mudiyansele Appuhamy, Korala, and others, Mahakoralegawatiyakumbura (private), Ihalawelamahakoralegehena claimed by the Crown and Weerakoon Mudiyansele Appuhamy, Korala, and others, Galwewa (tank and bund) to be declared the property of the Crown under the Waste Lands Ordinances.



Surveyor-General's Office,  
Colombo, October 27, 1916.

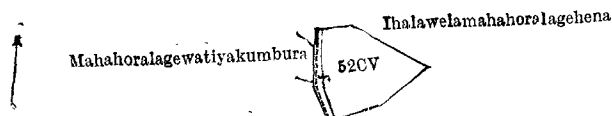
Scale of 8 Chains to an Inch.

G. K. THORNHILL,  
for Surveyor-General.

XVI.—Preliminary plan 1,463.

Lot.	Name of Land.	Extent, A. R. P.
52CV ..	Mahakoralegawewa (abandoned tank and bund) ..	1 0 22

and bounded as follows : on the north, east, and south by Ihalawelamahakoralegehena claimed by the Crown and Weerakoon Mudiyansele Appuhamy, Korala, and others ; on the west by Ihalawelamahakoralegehena claimed by the Crown and Weerakoon Mudiyansele Appuhamy, Korala, and others, Mahakoralegawatiyakumbura (private), Ihalawelamahakoralegehena claimed by the Crown and Weerakoon Mudiyansele Appuhamy, Korala, and others.



Surveyor-General's Office,  
Colombo, October 27, 1916.

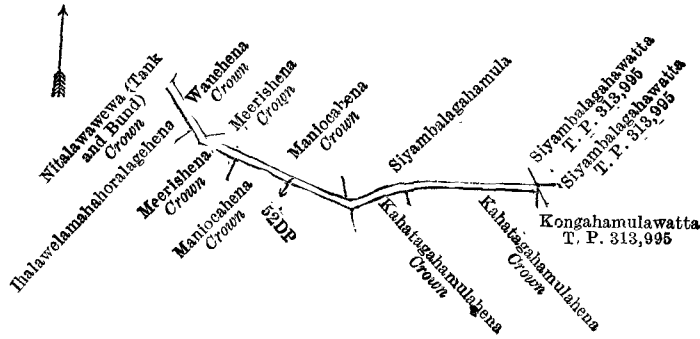
Scale of 8 Chains to an Inch.

G. K. THORNHILL,  
for Surveyor-General.

XVII.—Preliminary plan 1,463.

Lot.	Name of Land.	Extent, A. R. P.
52DP ..	Adipara (footpath and reservation) ..	0 1 38

and bounded as follows : on the north by Wanehena belonging to the Crown, Meerishena belonging to the Crown, Manideahena belonging to the Crown, Siyambalagahamula claimed by the Crown and Weerakoon Mudiyansele Kuda Ukkurula and another, Siyambalagahawatta sold by the Crown (T. P. 313,995) ; on the east by Siyambalagahawatta sold by the Crown (T. P. 313,995), Kongahamulawatta sold by the Crown (T. P. 313,995) ; on the east by Kahatagahamulahena belonging to the Crown, Maniocahena belonging to the Crown ; on the west by Meerishena belonging to the Crown, Ihalawelamahakoralegehena claimed by the Crown and Weerakoon Mudiyansele Appuhamy, Korala, and others, Nitalawewa (tank and bund) to be declared the property of the Crown under the Waste Lands Ordinances.



Surveyor-General's Office,  
Colombo, October 27, 1916.


Scale of 8 Chains to an Inch.

G. K. THORNHILL,  
for Surveyor-General.

XVIII.—Preliminary plan 1,463.

Lot.	Name of Land.	Extent, A. B. P.
53	Kadurugahawewa (tank and bund)	0 1 15

and bounded as follows : on the north by Tibbotuhenayaya claimed by the Crown and Weerakoon Mudiyanse-  
lage Appuhamy, Korala, and another ; on the east by Gamaralagewela *alias* Kongahakumbura claimed by Weerakoon Mudiyanse-  
lage Appuhamy, Korala, and others, Tibbotuhenayaya claimed by the Crown and Weerakoon Mudiyanse-  
lage Appuhamy, Korala, and another ; on the south and west by Tibbotuhenayaya claimed by the Crown and Weerakoon Mudiyanse-  
lage Appuhamy, Korala, and another,



Surveyor-General's Office,  
Colombo, October 27, 1916.

Scale of 8 Chains to an Inch.

G. K. THORNHILL,  
for Surveyor-General.

XIX.—Preliminary plan 1,463.

Lot.	Name of Land.	Extent, A. B. P.
58	Punchiwetiyewewa (tank and bund)	1 0 29

and bounded as follows : on the north, east, and south by Punchiwetiyahena belonging to the Crown ; and on the west  
by Punchiwetiyewewekumbura (private),



Surveyor-General's Office,  
Colombo, October 27, 1916.

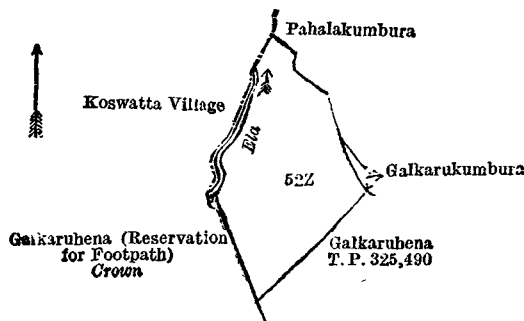
Scale of 8 Chains to an Inch.

G. K. THORNHILL,  
for Surveyor-General.

XX.—Preliminary plan 1,463.

Lot.	Name of Land.	Extent, A. B. P.
52Z	Galkaruhena	3 2 10

and bounded as follows : on the north by the village limit of Koswatta, Pahalakumbura claimed by Weerakoon Mudiyanse-  
lage Hetuhamy and others ; on the east by Pahalakumbura claimed by Weerakoon Mudiyanse-  
lage Hetuhamy and others, Galkarukumbura (private), Galkaruhena sold by the Crown (T. P. 325,490) ; on the south by Galkaruhena sold by the  
Crown (T. P. 325,490), Galkaruhena (reservation for footpath) to be declared the property of the Crown under the Waste  
Lands Ordinances ; on the west by Galkaruhena (reservation for footpath) to be declared the property of the Crown under  
the Waste Lands Ordinances, an ela.



Surveyor-General's Office,  
Colombo, August 10, 1917.

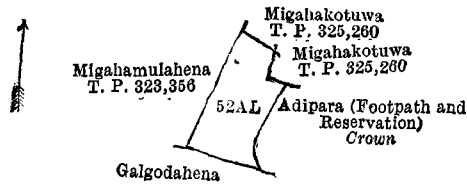
Scale of 8 Chains to an Inch.

W. C. S. INGLIS,  
Surveyor-General.

## XXI.—Preliminary plan 1,463.

Lot.	Name of Land.	Extent, A. R. P.
52AL ..	Migahamulahena .. .. .	1 0 31

and bounded as follows : on the north by Kongahawatta sold by the Crown (T. P. 325,365), Migahakotuwa sold by the Crown (T. P. 325,260) ; on the east by Adipara (footpath and reservation) to be declared to be the property of the Crown under the Waste Lands Ordinances ; on the south by Galgodahena sold to Weerakoon Mudiyanseleage Andihamy and others under the Waste Lands Ordinances ; on the west by Migahamulahena sold by the Crown (T. P. 323,356).



Surveyor-General's Office,  
Colombo, August 10, 1917.

Scale of 8 Chains to an Inch.

W. C. S. INGLES,  
Surveyor-General.

J. M. DAVIES,  
Special Officer.  
October 24, 1917.

## Kurunegala S. O. No. 1,969.

Order under Section 2 of "The Waste Lands Ordinances of 1897, 1899, 1900, and 1903,"  
declaring Lands to be Crown Property.

In the matter of the lands commonly called or known as Ottahena (reservation for oya), Diulgahamulahena (reservation for road), &c., situate in the village of Koswatta, in the Kinyama korale of the Katugampola hatpattu of the Kurunegala District, in the North-Western Province, and of "The Waste Lands Ordinances of 1897, 1899, 1900, and 1903."

THE notice required by section 1 of "The Waste Lands Ordinances of 1897, 1899, 1900, and 1903," having been duly published in manner prescribed by that section in respect of the above-named lands (*vide* Notice No. 5,259), and no claim having been made to the said lands or to any interest therein, within the period of three months from the date specified in the said notice, I, John Murray Davies, Special Officer appointed under section 28 of the said Ordinances, under and by virtue of the powers vested in me in that behalf by section 2 of the said Ordinances, do hereby on this 5th day of November, 1917, order and declare that the said lands, as more fully described herein below, situate in the village of Koswatta, in the Kinyama korale of the Katugampola hatpattu of the Kurunegala District, in the North-Western Province, and shown as lots 1A, 1 I, 1L, 1 O, 18, 2, 25A, 25B, 25E, 25F, 25G, 25H, 26A, 26B, 26F, 26G, 27, 29, 30A, 40Q, 37, 40P, 41, 46, 52A, 52C, 52D, 52E, 52F, 53A, 109, 110, 56, 59, 79, 64, 67, 83, 96, 104, 106, 107, 108, 21C, 22A, 50A, 50B, and 1F in preliminary plan No. 1,457 and in the annexed diagrams, and containing in extent 355 acres and 8 perches, are the property of the Crown.

## Description of the Lands referred to.

The following lots situated in the village of Koswatta, in the Kinyama korale of the Katugampola hatpattu of the Kurunegala District, in the North-Western Province, as described in the annexed diagrams :—

## I.—Preliminary plan 1,457.

Lot.	Name of Land.	Extent, A. R. P.
1A ..	Ottahena (reservation for oya) .. .. .	0 3 23

and bounded as follows : on the north by Kolamuna-oya, the village limit of Waduressa ; on the east and south by Ottahena (private) ; on the west by the village limit of Diulgahapitiya, the Kolamuna-oya.



Surveyor-General's Office,  
Colombo, August 18, 1917.

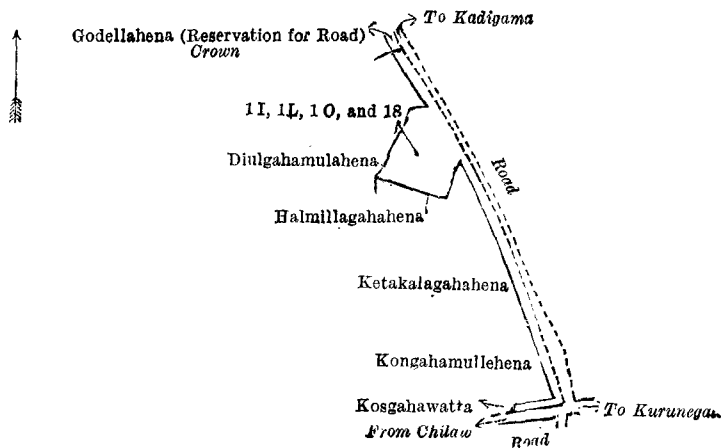
Scale of 8 Chains to an Inch.

W. C. S. INGLES,  
Surveyor-General.

## II.—Preliminary plan 1,457.

Lot.	Name of Land.	Extent, A. R. P.	Lot.	Name of Land.	Extent, A. R. P.
1 I ..	Diulgahamulahena (reservation for road)	0 0 16	18 ..	Andarawetiawewa (tank and bund) ..	0 3 19
1 L ..	Ketikalagahahena ( do. )	0 1 1			
1 O ..	Kongahamulahena ( do. )	0 0 30			1 1 26

and bounded as follows : on the north by Godellahena (reservation for road) to be declared the property of the Crown under the Waste Lands Ordinances ; on the east by a road from Kadigama to Kurunegala ; on the south by the road from Kurunegala to Chilaw ; on the west by Kosgahawatta claimed by Weerakoon Mudiyanseleage Appuhamy, Korala, Kongahamullehena sold to Weerakoon Mudiyanseleage Appuhamy, Korala, under the Waste Lands Ordinances, Ketikalagahahena (private), Halmillagahahena (private), Diulgahamulahena (private).



Surveyor-General's Office,  
Colombo, August 18, 1917.

Scale of 8 Chains to an Inch.

W. C. S. INGLES,  
Surveyor-General.

III.—Preliminary plan 1,457.

Lot.	Name of Land.	Extent, A. R. P.
2	Pinwewa (abandoned tank)	0 0 34

and bounded as follows: on the north by the village limit of Waduressa; on the east, south, and west by Kadurugahamulahenyaya to be declared the property of the Crown under the Waste Lands Ordinances.



Surveyor-General's Office,  
Colombo, August 18, 1917.

Scale of 8 Chains to an Inch.

W. C. S. INGLES,  
Surveyor-General.

IV.—Preliminary plan 1,457.

Lot.	Name of Land	Extent, A. R. P.	Lot.	Name of Land.	Extent, A. R. P.
25A	Suriyagahahena (reservation for road)	0 0 24	26F	Road	0 0 4
25B	Medakumburepillewa (do.)	0 0 12	26G	Do.	0 0 1
25E	Do. (do.)	0 0 29	27	Alutwewa (tank and bund)	6 1 0
25F	Hikgahamulahena (do.)	0 1 2	29	Medawewa (do.)	7 1 22
25G	Road	0 0 1	30A	Halambagahahena (reservation for road)	0 0 17
25H	Do.	0 0 4	40Q	Siyambalagahahena	0 0 28
26A	Siyambalagahamulahena (reservation for road)	0 1 27			
25B	Kongahamulahena (reservation for road)	0 0 29			15 1 0

and bounded as follows: on the north by the road from Chilaw to Kurunegala; on the east by Helambagahawatta claimed by Mudalihamy, Helambagahahena sold by the Crown (T. P. 318,926), Helambagahawatta sold by the Crown (T. P. 318,926), Helambagahahena sold by the Crown (T. P. 321,397), the village limit of Halmillawewa; on the south by Kongahapillewa sold by the Crown (T. P. 313,242), Kadurugahamulawatta claimed by Guruhamy and others, Medawewagala claimed by Ratnayaka Mudiyansele Mudalihamy and others, Asweddumakumbura claimed by ditto, Kongahamulahena (private), Medawewawanakotuwa (private), Galagawahena (private), Medawewawelkumbura (private), Kongahamulahena (private), Siyambalagahamulahena (private), Medawewawela claimed by Ratnayake Mudiyansele Lokupunchirala and others, Galagawahena (private), an ela, Alutwewapaulakumbura (private), Hikgahamulahena (private), Medakumburepillewa (private), Suriyagahahena (private); on the west by a road from Karandapathe korale.

[For Diagram see page 251.]

V.—Preliminary plan 1,457.

Lot.	Name of Land.	Extent, A. R. P.
37	Kadurugahamulawewa (tank and bund)	0 2 35

and bounded as follows: on the north by Asweddumakumbura claimed by Guruhami and others, Kadurugahamulawattuyaya claimed by Ratnayaka Mudiyansele Mudalihamy and others; on the east by Kadurugahamulagala sold by the Crown (T. P. 321,403); on the south by Hikgahamulahena (private), Kongahamulahena (private); on the west by Kongahamulahena (private).

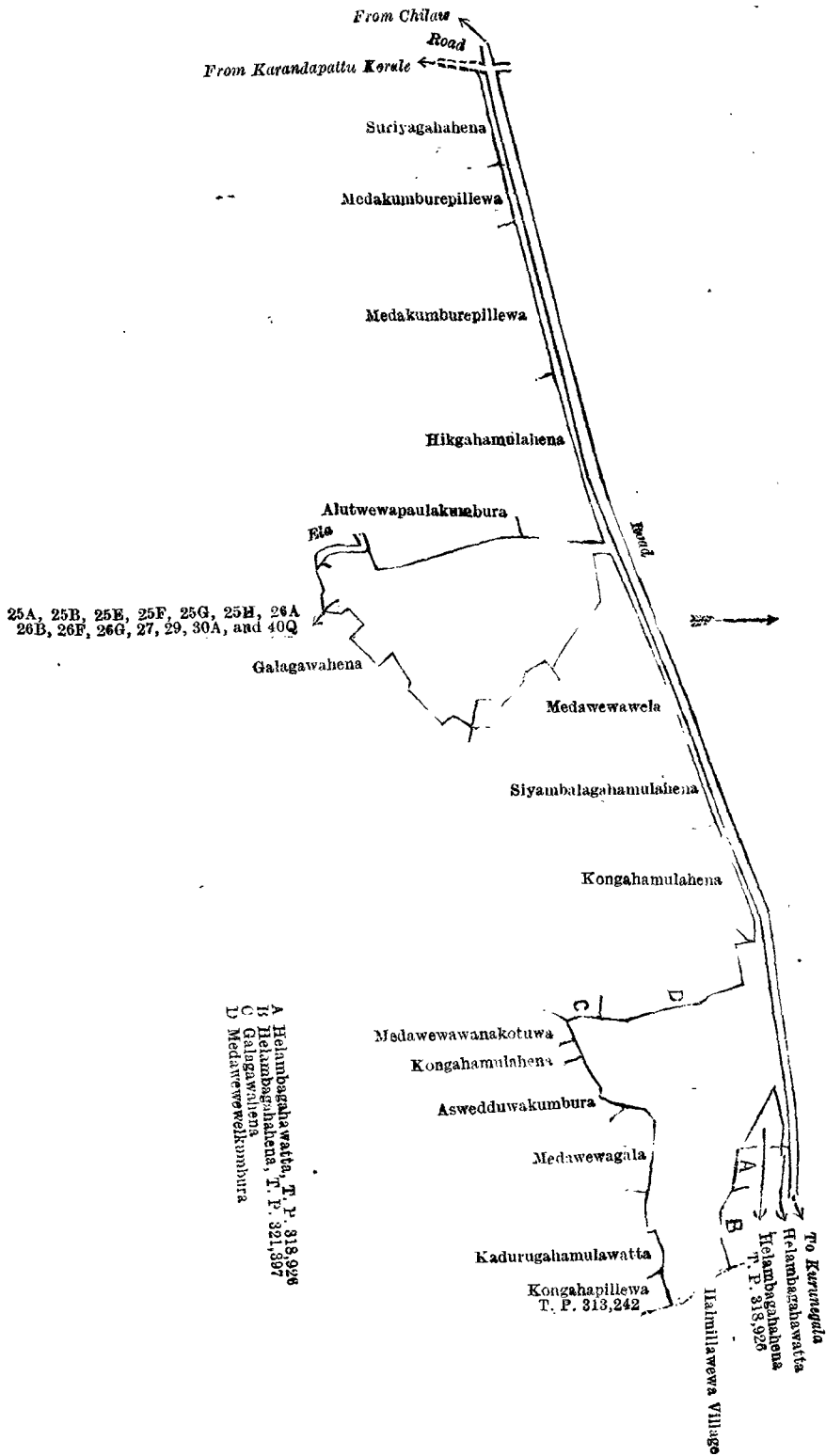


Surveyor-General's Office,  
Colombo, August 18, 1917.

Scale of 8 Chains to an Inch.

W. C. S. INGLES,  
Surveyor-General.





Surveyor-General's Office,  
Colombo, August 18, 1917.


Scale of 8 Chains to an Inch.

W. C. S. INGLES.  
Surveyor-General.

VI.—Preliminary plan 1,457.

Lot.	Name of Land.	Extent, A. R. P.
40P .. Ela		0 2 23

andri bounded as follows: on the north by Dangaha-agara (private), Dangahakumbura (private), Alutwewapaulakumbura (private); on the east by Siyambalagahahena to be declared the property of the Crown under the Waste Lands Ordinances, Alutwewa to be declared the property of the Crown under the Waste Lands Ordinances; on the south by Siyambalagahahena (private), Medakumburapillewa (private); on the west by the road from Karandapattu korale to Kadigama.



Surveyor-General's Office,  
Colombo, August 18, 1917.

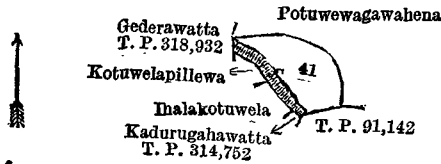
Scale of 8 Chains to an Inch.

W. C. S. INGLES,  
Surveyor-General.

VII.—Preliminary plan 1,457.

Lot.	Name of Land.	Extent, A. R. P.
41	Ihalakotuwewa (tank and bund)	0 3 30

and bounded as follows: on the north and east by Potuwewagawahena (private); on the south by T. P. 91,142, Kadurugahawatta sold by the Crown (T. P. 314,752); on the west by Ihalakotuwela claimed by Jayabahu Mudiyansele Kiri Bandappuhamy Arachchi, trustee of Koswatta vihare, Kotuwelapillewa (private), Gederawatta sold by the Crown (T. P. 318,932).



Surveyor-General's Office,  
Colombo, August 18, 1917.

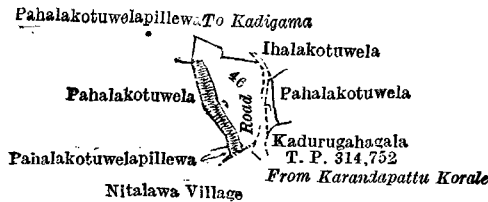
Scale of 8 Chains to an Inch.

W. C. S. INGLES,  
Surveyor-General.

VIII.—Preliminary plan 1,457.

Lot.	Name of Land.	Extent, A. R. P.
46	Pahalakotuwewa (tank and bund)	0 3 26

and bounded as follows: on the north by Pahalakotuwelapillewa (private); on the east by a road from Karandapattu korale to Kadigama, Ihalakotuwela claimed by Jayabahu Mudiyansele Punchirala and others, Pahalakotuwela claimed by Jayabahu Mudiyansele Kiri Bandappuhamy, Arachchi, trustee of Koswatta vihare, Kadurugahagala sold by the Crown (T. P. 314,752); on the south by the village limit of Nitalawa; on the west by Pahalakotuwelapillewa claimed by Jayabahu Mudiyansele Kiri Bandappuhamy, Arachchi, trustee of Koswatta vihare, Pahalakotuwela claimed by Jayabahu Mudiyansele Kiri Bandappuhamy, Arachchi, trustee of Koswatta vihare, Pahalakotuwelapillewa (private).



Surveyor-General's Office,  
Colombo, August 18, 1917.

Scale of 8 Chains to an Inch.

W. C. S. INGLES,  
Surveyor-General.

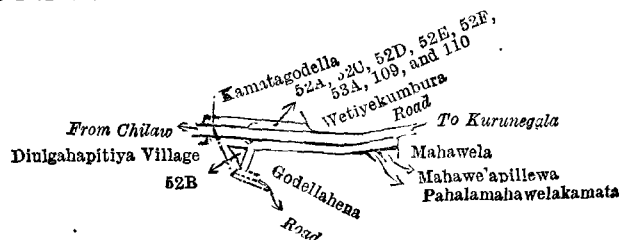
IX.—Preliminary plan 1,457.

Lot.	Name of Land.	Extent, A. R. P.	Lot.	Name of Land.	Extent, A. R. P.
52A	Road	0 0 7	53A	Kamatagodella (reservation for road)	0 0 14
52C	Kongahahena (reservation for road)	0 0 6	109	Kongahahena	0 0 8
52D	Godellahena (do.)	0 0 21	110	Do.	0 0 1
52E	Road	0 0 2			
52F	Mahawelapillewa (reservation for road)	0 0 7			0 1 26

and bounded as follows: on the north by Kamatagodella claimed by Jayabahu Mudiyansele Punchirala and others, Wetiyaakumbura claimed by Herat Mudiyansele Hitihamy, Arachchi, a road; on the east by Mahawela (private); on the south by Mahawelapillewa (private), Pahalamahawelakamata claimed by Jayabahu Mudiyansele Gamarala and others, Godellahena (private), a road; on the west by the village limit of Diulgahapitiya.

NOTE.—The following lot lying within the above boundaries is excluded from this part of the order, and its extent of 4 perches is not included in the acreage of 1 rood and 26 perches given above:—

Lot.	Name of Land.	Extent, A. R. P.
52B	Kongahahena <i>alias</i> Boraluwalehena	0 0 4



Surveyor-General's Office,  
Colombo, August 18, 1917.

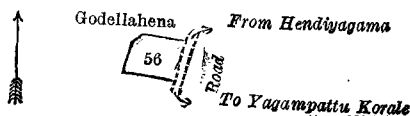
Scale of 8 Chains to an Inch.

W. C. S. INGLES,  
Surveyor-General.

X.—Preliminary plan 1,457.

Lot.	Name of Land.	Extent, A. R. P.
56	Kongahapitiya (cemetery)	0 1 21

and bounded as follows : on the north by Godellahena (private) ; on the east by a road from Hendiyagama to Yagampattu korale ; on the south and west by Godellahena (private).



Surveyor-General's Office,  
Colombo, August 18, 1917.

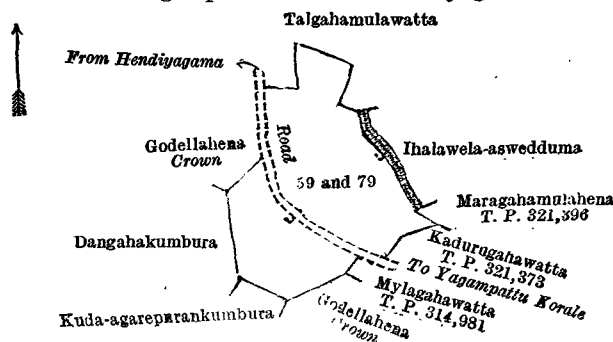
Scale of 8 Chains to an Inch.

W. C. S. INGLES,  
Surveyor-General.

XI.—Preliminary plan 1,457.

Lot.	Name of Land.	Extent, A. R. P.
59	Madangahagala	4 2 7
79	Punchiwewa (tank and bund)	4 2 7
		4 3 34

and bounded as follows : on the north by Talgahamulawatta (private) ; on the east by Ihalawela-aswedduma claimed by Jayabahu Mudiyansele Gamarala and others, Maragahamulahena sold by the Crown (T. P. 321,396) ; on the south by Kadurugahawatta sold by the Crown (T. P. 321,373), a road from Yagampattu korale to Hendiyagama, Mylagahawatta sold by the Crown (T. P. 314,391), Godellahena to be declared the property of the Crown under the Waste Lands Ordinances, Kuda-agarepurankumbura claimed by Jayabahu Mudiyansele Gamarala and others ; on the west by Dangahakumbura claimed by Jayabahu Mudiyansele Gamarala and others, Godellahena to be declared the property of the Crown under the Waste Lands Ordinances, a road from Yagampattu korale to Hendiyagama.



Surveyor-General's Office,  
Colombo, August 18, 1917.

Scale of 8 Chains to an Inch.

W. C. S. INGLES,  
Surveyor-General.

XII.—Preliminary plan 1,457.

Lot.	Name of Land.	Extent, A. R. P.
64	Mahawewa (tank and bund)	28 3 27

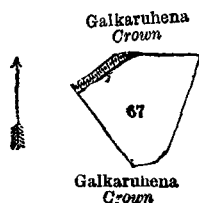
and bounded as follows : on the north by Godellahena (private), a road, Wanepaulapillewa (private), Wewawane (private), Wanepaulapillewa (private), Wewapaulapillewa (private), Telambugahapitiya (private) ; on the east by an ela, Galkaruhenā to be declared the property of the Crown under the Waste Lands Ordinances ; on the south by Galkaruhenā to be declared the property of the Crown under the Waste Lands Ordinances, Migahawatta claimed by Jayabahu Mudiyansele Punchirala and others, Galkaruhenā to be declared the property of the Crown under the Waste Lands Ordinances, Polgahagala claimed by Jayabahu Mudiyansele Guruhamy and others, Pahalawelapillewa to be declared the property of the Crown under the Waste Lands Ordinances, Pahalawelakumbura claimed by Jayabahu Mudiyansele Punchirala and others ; on the west by Pahalawelakumbura claimed by Jayabahu Mudiyansele Punchirala and others, Pahalamulapillewa (private), Kongahawatta sold by the Crown (T. P. 314,751), Madangahawatta sold by the Crown (T. P. 321,314), Madangahamulahena (private), Godellahena (private).

[For Diagram see page 254.]

XIII.—Preliminary plan 1,457.

Lot.	Name of Land.	Extent, A. R. P.
67	Kumbukgahawewa (tank and bund)	1 2 12

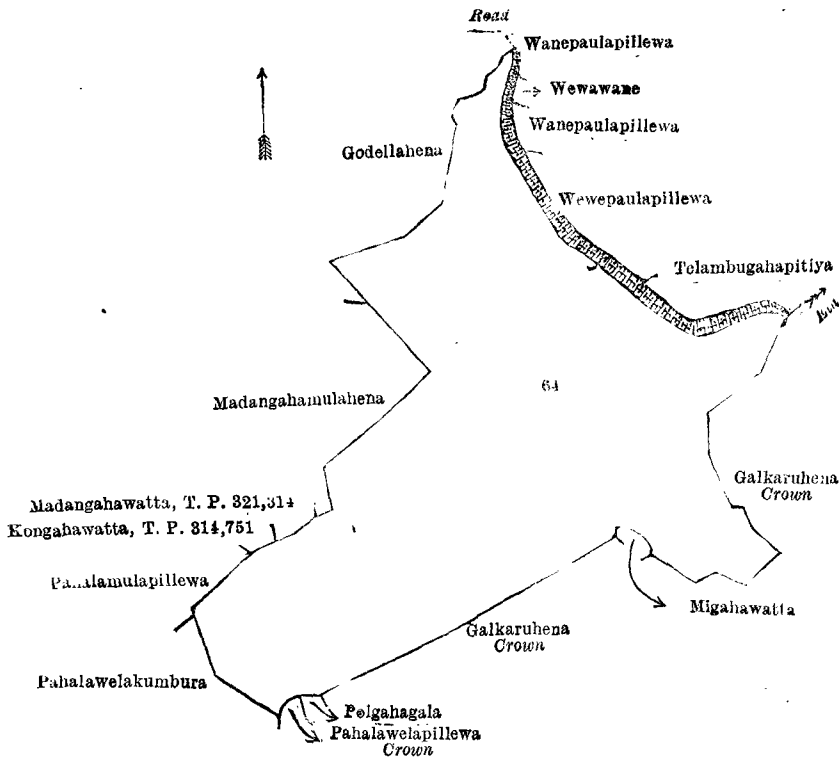
and bounded as follows : on the north, east, south, and west by Galkaruhenā to be declared the property of the Crown under the Waste Lands Ordinances.



Surveyor-General's Office,  
Colombo, August 18, 1917.

Scale of 8 Chains to an Inch.

W. C. S. INGLES,  
Surveyor-General.



Surveyor-General's Office,  
Colombo, August 18, 1917.

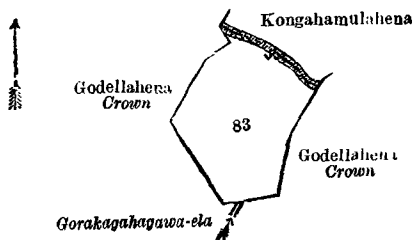
Scale of 8 Chains to an Inch.

W. C. S. INGLES,  
Surveyor-General.

XIV.—Preliminary plan 1,457.

Lot.	Name of Land.	Extent, A. R. P.
83	Ihalawewa (tank and bund)	2 3 6

and bounded as follows : on the north by Kongahamulahena (private) ; on the east by Godellahena to be declared the property of the Crown under the Waste Lands Ordinances ; on the south by Godellahena to be declared the property of the Crown under the Waste Lands Ordinances, the Gorakagahagawa-ela, Godellahena to be declared the property of the Crown under the Waste Lands Ordinances ; on the west by Godellahena to be declared the property of the Crown under the Waste Lands Ordinances.



Surveyor-General's Office,  
Colombo, August 18, 1917.

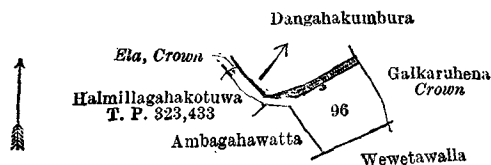
Scale of 8 Chains to an Inch.

W. C. S. INGLES,  
Surveyor-General.

XV.—Preliminary plan 1,457.

Lot.	Name of Land.	Extent, A. R. P.
96	Pahalawewa (tank and bund)	1 0 23

and bounded as follows : on the north by an ela claimed by the Crown, Dangahakumbura claimed by Setungalage Rattarana and others, Galkaruheha to be declared the property of the Crown under the Waste Lands Ordinances ; on the east by Galkaruheha to be declared the property of the Crown under the Waste Lands Ordinances ; on the south by Wewetawalla claimed by Setungalage Sendiriya and others ; on the west by Ambagahawatta claimed by Setungalage Sudana and others. Halmillagahakotuwa sold by the Crown (T. P. 323,433).



Surveyor-General's Office,  
Colombo, August 18, 1917.

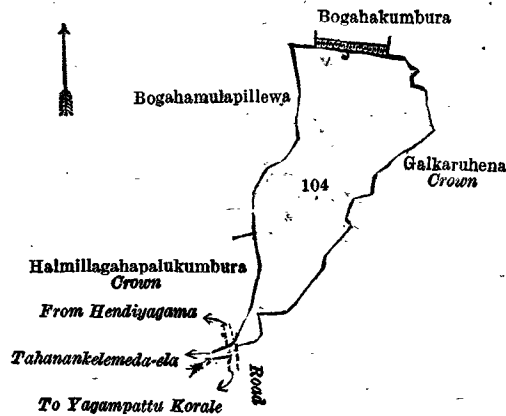
Scale of 8 Chains to an Inch.

W. C. S. INGLES,  
Surveyor-General.

XVI.—Preliminary plan 1,457.

Lot.	Name of Land.	Extent, A. R. P.
104	Dandagamuwawewa (tank and bund)	4 3 14

and bounded as follows : on the north by Bogahumulapillewa (private), Bogahakumbura claimed by Setungalage Sudana, Galkarukena to be declared the property of the Crown under the Waste Lands Ordinances ; on the east by Galkarukena to be declared the property of the Crown under the Waste Lands Ordinances ; on the south by Galkarukena to be declared the property of the Crown under the Waste Lands Ordinances, a road from Yagampattu korale to Hendiyagama, Tahanankelemeda-ela ; on the west by Halmillagahapalukumbura to be declared the property of the Crown under the Waste Lands Ordinances, Bogahumulapillewa (private).



Surveyor-General's Office,  
Colombo, August 18, 1917.

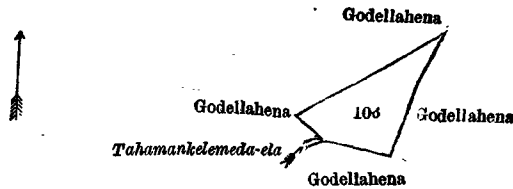
Scale of 8 Chains to an Inch.

W. C. S. INGLES,  
Surveyor-General.

XVII.—Preliminary plan 1,457.

Lot.	Name of Land.	Extent, A. R. P.
106	Bulugahawewa	1 1 6

and bounded as follows : on the north and east by Godellahena (private) ; on the south by Godellahena (private), the Tahanankelemeda-ela, Godellahena (private) ; on the west by Godellahena (private).



Surveyor-General's Office,  
Colombo, August 18, 1917.

Scale of 8 Chains to an Inch.

W. C. S. INGLES,  
Surveyor-General.

XVIII.—Preliminary plan 1,457.

Lot.	Name of Land.	Extent, A. R. P.
107	Tahanakele	154 1 16
108	Do.	133 0 0
		287 1 16

(Exclusive of the streams passing through the land.)

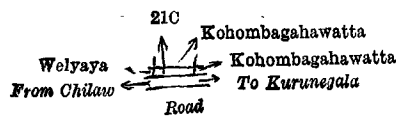
and bounded as follows : on the north by the village limit of Maunawa, Godellahena to be declared the property of the Crown under the Waste Lands Ordinances, a road from Hendiyagama to Yagam pattu korale ; on the east by the village limit of Nitalawa (the road from Hendiyagama to Yagampattu korale), the boundary limit of Karandapattu korale ; on the south by the boundary limit of Karandapattu korale ; on the west by the boundary limit of Yagam pattu korale, the village limit of Maunawa.

[For Diagram see page 256.]

XIX.—Preliminary plan 1,457.

Lot.	Name of Land.	Extent, A. R. P.
21C	Kohombagahawatta (reservation for road)	0 0 7

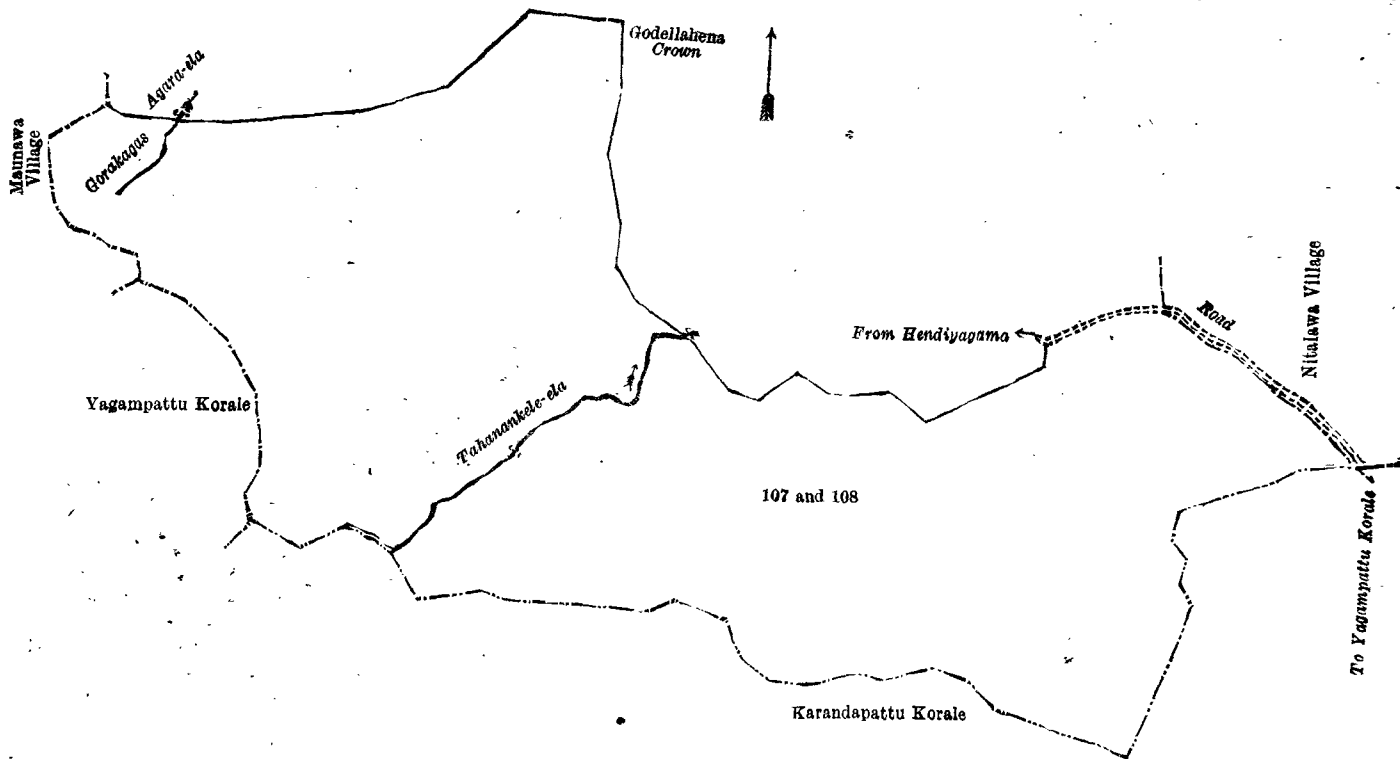
and bounded as follows : on the north by Kohombagahawatta claimed by Mr. N. E. de Croos ; on the east by Kohombagahawatta claimed by Hetuhamy, Arachchi ; on the south by the road from Kurunegala to Chilaw ; on the west by Welyaya (private).



Surveyor-General's Office,  
Colombo, August 18, 1917.

Scale of 8 Chains to an Inch.

W. C. S. INGLES,  
Surveyor-General.



Surveyor-General's Office,  
Colombo, August 18, 1917.

Scale of 16 Chains to an Inch.

W. C. S. INGLES,  
Surveyor-General.

XX.—Preliminary plan 1,457.

Lot.	Name of Land.	Extent, A. R. P.
22A	Kohombagahahena (reservation for road)	0 0 3

and bounded as follows : on the north by Kohombagahahena sold by the Crown (T. P. 321,377) ; on the east by Kosgahawatta claimed by Weerakoon Mudiyansele Appuhamy, Korala ; on the south by the road from Kurunegala to Chilaw ; on the west by Kohombagahawatta claimed by Hetuhamy, Arachchi.



Surveyor-General's Office,  
Colombo, August 18, 1917.

Scale of 8 Chains to an Inch.

W. C. S. INGLES,  
Surveyor-General.

XXI.—Preliminary plan 1,457.

Lot.	Name of Land.	Extent, A. R. P.
50A	Rambakumburepillewa (reservation for road)	0 0 13
50B	Well	0 0 3
		0 0 16

and bounded as follows : on the north by the road from Chilaw to Kurunegala ; on the east by Malgahawatta claimed by Kiri Banda, Arachchi ; on the south by Velyaya (private) ; on the west by Rambakumburepillewa claimed by Tageris Appu.



Surveyor-General's Office,  
Colombo, August 18, 1917.

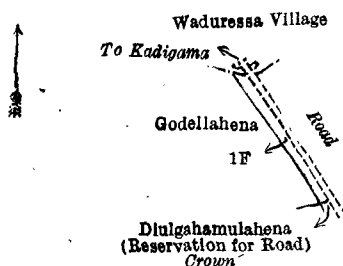
Scale of 8 Chains to an Inch.

W. C. S. INGLES,  
Surveyor-General.

XXII.—Preliminary plan 1,457.

Lot.	Name of Land.	Extent, A. R. P.
1F	Godellahena (reservation for road)	0 1 0

and bounded as follows : on the north by the village limit of Waduressa ; on the east by a road from Kadigama ; on the south by Diulgahamulahena (reservation for road) to be declared the property of the Crown under the Waste Lands Ordinances ; on the west by Godellahena (private).



Surveyor-General's Office,  
Colombo, August 18, 1917.

Scale of 8 Chains to an Inch.

W. C. S. INGLES,  
Surveyor-General.

November 5, 1917.

J. M. DAVIES,  
Special Officer.

### Kurunegala S. O. No. 1,970.

#### Order under Section 4, Sub-section (1), of "The Waste Lands Ordinances of 1897, 1899, 1900, and 1903."

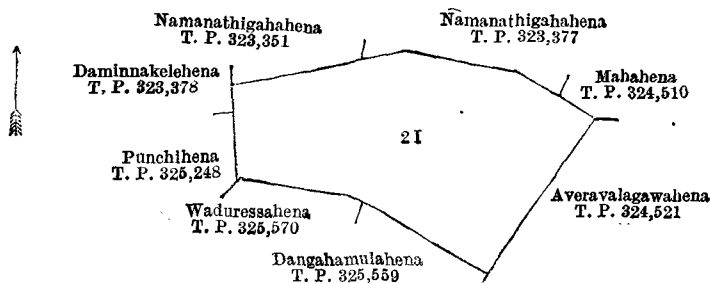
In the matter of the land commonly called or known as Rukatanagahamulahena, situate in the village of Nitalawa, in the Kinyama korale of the Katugampola hatpattu of the Kurunegala District, in the North-Western Province, and of "The Waste Lands Ordinances of 1897, 1899, 1900, and 1903."

WHEREAS in pursuance of section 1 of the said Ordinances it was duly declared and notified on the 26th day of June, 1914, that if no claim to the land commonly called or known as Rukatanagahamulahena, situate in the village of Nitalawa, in the Kinyama korale of the Katugampola hatpattu of the Kurunegala District, in the North-Western Province, containing in extent 8 acres 1 rood and 36 perches, and shown as lot 2 I in preliminary plan 1,463 and in the annexed diagram, was made to John Murray Davies, Special Officer appointed under section 28 of the said Ordinances, within the period of three months from the date specified in the said notice, such land would be declared the property of the Crown, and dealt with on account of the Crown (*vide* Notice No. 5,238):

And whereas (1) Weerakoon Mudiyansele Kapuruhamy Vidanege Kiri Banda, (2) ditto Gamaralage Herathamy, (3) ditto Bandirala, (4) ditto Ranhamy made claim thereto, and I, John Murray Davies, Special Officer appointed under section 28 of the said Ordinances, made due inquiry into such claim, and whereas the said claimants and I, with the consent of His Excellency the Governor, came to an agreement in writing dated the 1st day of August, 1916, concerning the said land, under section 4, sub-section (1), of the said Ordinances, whereby it was agreed that the said claimants should be declared, along with (a) Weerakoon Mudiyansele Appuhamy and (b) ditto Kiri Etana, the purchasers of the said land upon payment on or before the 1st day of November, 1916, to the Government Agent at Kurunegala or to the Settlement Officer, of a sum of Rupees One hundred and Thirty-seven only (Rs. 137), as the purchase amount of the said land, and whereas the said amount has been duly paid by the said claimants, they are hereby, in pursuance of the agreement aforementioned, declared, along with the said (a) Weerakoon Mudiyansele Appuhamy and (b) ditto Kiri Etana, to be the purchasers of the said land, as more fully described herein below.

#### Description of the Land referred to.

The land commonly called or known as Rukatanagahamulahena, situated in the village of Nitalawa, in the Kinyama korale of the Katugampola hatpattu of the Kurunegala District, in the North-Western Province; containing in extent 8 acres 1 rood and 36 perches, and shown as lot 2 I in preliminary plan 1,463 and in the annexed diagram, and bounded as follows: on the north by Namanathigahahena sold by the Crown (T. P. 323,351), Namanathigahahena sold by the Crown (T. P. 323,377), Mahahena sold by the Crown (T. P. 324,510); on the east by Averavalagawahena sold by the Crown (T. P. 324,521); on the south by Dangahamulahena sold by the Crown (T. P. 325,559), Waduressahena sold by the Crown (T. P. 325,570); on the west by Punchihena sold by the Crown (T. P. 325,248), Daminnakelehena sold by the Crown (T. P. 323,378).



Surveyor-General's Office,  
Colombo, August 10, 1917.

Scale of 8 Chains to an Inch.

W. C. S. INGLES,  
Surveyor-General.

October 24, 1917.

J. M. DAVIES,  
Special Officer.

### Kurunegala S. O. No. 1,971.

#### Order under Section 2 of "The Waste Lands Ordinances of 1897, 1899, 1900, and 1903," declaring Lands to be Crown Property.

In the matter of the lands commonly called or known as Minipitiya (cemetery), Minipitiyawewa (tank and bund), &c., situate in the village of Nitalawa, in the Kinyama korale of the Katugampola hatpattu of the Kurunegala District, in the North-Western Province, and of "The Waste Lands Ordinances of 1897, 1899, 1900, and 1903."

THE notice required by section 1 of "The Waste Lands Ordinances of 1897, 1899, 1900, and 1903," having been duly published in manner prescribed by that section in respect of the above-named lands (*vide* Notice No. 5,238), and no claim having been made to the said lands or to any interest therein within the period of three months from the date specified in the said notice, I, John Murray Davies, Special Officer appointed under section 28 of the said Ordinances, under and by virtue of the powers vested in me in that behalf by section 2 of the said Ordinances, do hereby on this 24th day of October,

1917, order and declare that the said lands, as more fully described herein below, situate in the village of Nitalawa, in the Kinyama korale of the Katugampola hatpattu of the Kurunegala District, in the North-Western Province, and shown as lots 1, 3, 6, 13, 31, 34, 52DK, 47, 51, 52DF, 55A, 59, 64, 67, 69, 70, 52BO, 52BQ in preliminary plan 1,463 and in the annexed diagrams, and containing in extent 60 acres and 24 perches, are the property of the Crown.


*Description of the Lands referred to.*

The following lots situated in the village of Nitalawa, in the Kinyama korale of the Katugampola hatpattu of the Kurunegala District, in the North-Western Province, as described in the annexed diagrams :—

I.—Preliminary plan 1,463.

Lot.	Name of Land.	Extent, A. R. P.
1	Minipitiya (cemetery)	0 0 35

and bounded as follows : on the north by the village limit of Koswatta ; on the east by Daminnakelehena belonging to the Crown ; on the south by Daminnakelehena belonging to the Crown, road and reservation to be declared to be the property of the Crown under the Waste Lands Ordinances ; on the west by Arsdeawalagawahena belonging to the Crown.



Surveyor-General's Office,  
Colombo, October 27, 1916.

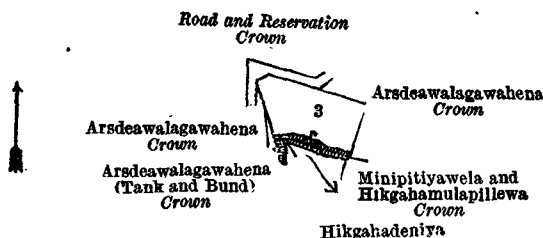
Scale of 8 Chains to an Inch.

G. K. THORNHILL,  
for Surveyor-General.

II.—Preliminary plan 1,463.

Lot.	Name of Land.	Extent, A. R. P.
3	Minipitiyawewa (tank and bund)	0 3 35

and bounded as follows : on the north by road and reservation to be declared to be the property of the Crown under the Waste Lands Ordinances, Arsdeawalagawahena belonging to the Crown ; on the east by Arsdeawalagawahena belonging to the Crown ; on the south by Minipitiyawewa and Higgahamulapillewa belonging to the Crown, Higgahadeniya claimed by Weerakoon Mudiyansele Appusingho and others ; on the west by Arsdeawalagawahena (tank and bund) to be declared to be the property of the Crown under the Waste Lands Ordinances, Arsdeawalagawahena belonging to the Crown, road and reservation to be declared to be the property of the Crown under the Waste Lands Ordinances.



Surveyor-General's Office,  
Colombo, October 27, 1916.

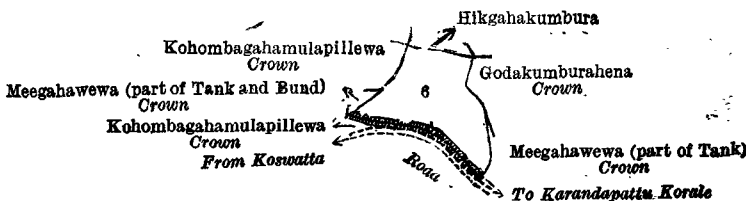
Scale of 8 Chains to an Inch.

G. K. THORNHILL,  
for Surveyor-General.

III.—Preliminary plan 1,463.

Lot.	Name of Land.	Extent, A. R. P.
6	Meegahawewa (tank and bund)	1 2 4

and bounded as follows : on the north by Higgahakumbura claimed by Weerakoon Mudiyansele Appusingho, Arachchi and others ; on the east by Godakumburahena belonging to the Crown, Meegahawewa (part of tank) to be declared to be the property of the Crown under the Waste Lands Ordinances ; on the south by the road from Karandapattu korale to Koswatta, Kohombagahamulapillewa belonging to the Crown ; on the west by Meegahawewa (part of tank and bund) to be declared to be the property of the Crown under the Waste Lands Ordinances, Kohombagahamulapillewa belonging to the Crown.



Surveyor-General's Office,  
Colombo, October 27, 1916.

Scale of 8 Chains to an Inch.


G. K. THORNHILL,  
for Surveyor-General.



IV.—Preliminary plan 1,463.

Lot.	Name of Land.	Extent, A. R. P.
13	Pahalakotuwawewa (tank)	0 0 3

and bounded as follows: on the north and east by the village limit of Koswatta; on the south by Puhudiulgahawatta, sold by the Crown (T. P. 314,554); on the west by the village limit of Koswatta.



Surveyor-General's Office,  
Colombo, October 27, 1916.

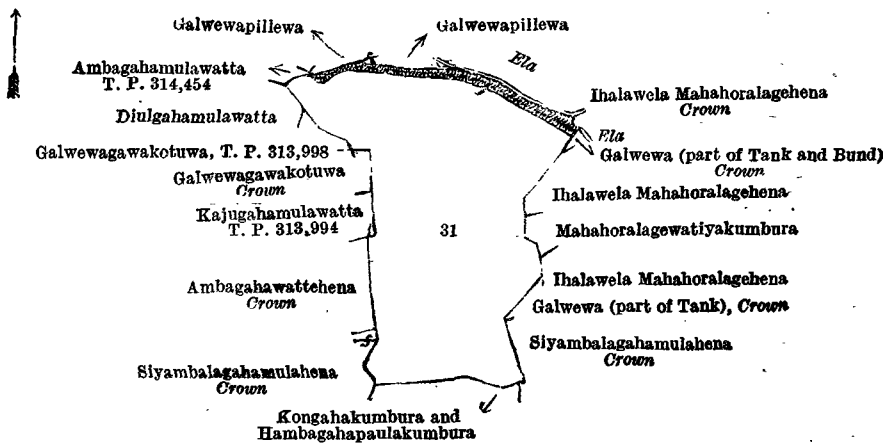
Scale of 8 Chains to an Inch.

G. K. THORNHILL,  
for Surveyor-General.

V.—Preliminary plan 1,463.

Lot.	Name of Land.	Extent, A. R. P.
31	Galwewa (tank and bund)	9 1 20

and bounded as follows: on the north by Ambagahamulawatta sold by the Crown (T. P. 314,454), Galwewapillewa claimed by Weerakon Mudiyansele Belo Singho, Galwewapillewa claimed by Weerakon Mudiyansele Belo Singho, an ela, Ihalawelamahahorahagehena to be declared to be the property of the Crown under the Waste Lands Ordinances, an ela; on the east by Galwewa (part of tank and bund) to be declared to be the property of the Crown under the Waste Lands Ordinances, Ihalawelamahahorahagehena claimed by the Crown and Weerakoon Mudiyansele Appuhamy Korala and others, Mahahorahagewatyakumbura (private), Ihalawela Mahahorahagehena claimed by the Crown and Weerakoon Mudiyansele Appuhamy and others, Galwewa (part of tank) to be declared to be the property of the Crown under the Waste Lands Ordinances, Siyambalagahamulahena belonging to the Crown; on the south by Kongahakumbura and Hambagahapaulakumbura (private); on the west by Siyambalagahamulahena belonging to the Crown, Ambagahawattehena belonging to the Crown, Kajugahamulawatta sold by the Crown (T. P. 313,994), Galwewagawakotuwa belonging to the Crown, Galwewagawakotuwa sold by the Crown (T. P. 313,998), Diulgahamulawatta sold by the Crown.



Surveyor-General's Office,  
Colombo, October 27, 1916.

Scale of 8 Chains to an Inch.

G. K. THORNHILL,  
for Surveyor-General.

VI.—Preliminary plan 1,463.

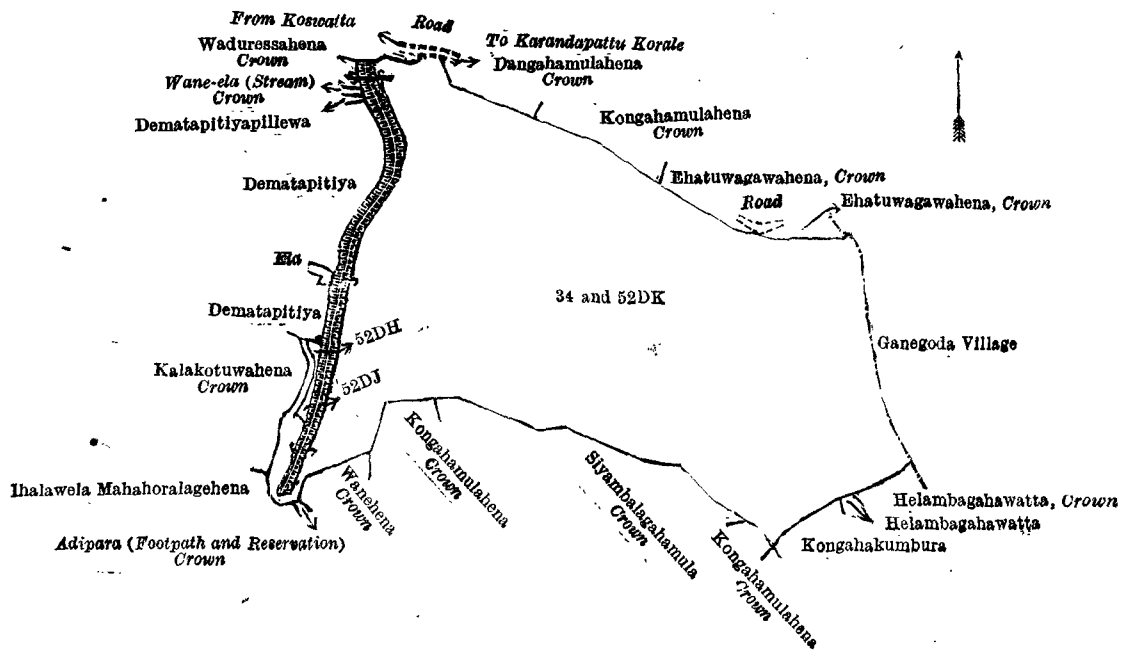
Lot.	Name of Land.	Extent, A. R. P.
34	Nitalawawewa (tank and bund)	27 3 1
52DK	Wane-ela (stream)	0 1 28
		28 0 29

and bounded as follows: on the north by Waduressahena belonging to the Crown, a road from Koswatta to Karanda pattu korale, Dangahamulahena belonging to the Crown, Kongahamulahena belonging to the Crown, Ehatuwagawahena belonging to the Crown, a road, Ehatuwagahwahena belonging to the Crown; on the east by the village limit of Ganegoda, Helambagahawatta belonging to the Crown, Helambagahawatta claimed by Weerakoon Mudiyansele Sundarahamy and others, Kongahakumbura claimed by Weerakoon Mudiyansele Appusingho Arachchi and others; on the south by Kongahamulahena belonging to the Crown, Sibyambalagahamula claimed by the Crown and Weerakoon Mudiyansele Kuda Ukkurala and others, Kongahamulahena belonging to the Crown, Wanehena belonging to the Crown, Adipara (footpath and reservation) to be declared to be the property of the Crown under the Waste Lands Ordinances, Ihalawela Mahahorahagehena claimed by Weerakoon Mudiyansele Appuhamy, Korala, and others; on the west by Ihalawela Mahahorahagehena claimed by Weerakoon Mudiyansele Appuhamy, Korala, and others, Kalakotuwahena belonging to the Crown, Dematapitiya claimed by Weerakoon Mudiyansele Bandirala and others, an ela, Dematapitiya claimed by Weerakoon Mudiyansele Bandirala and others, Dematapitiyapillewa (private), Wane-ela (stream) to be declared to be the property of the Crown under the Waste Lands Ordinances, Waduressahena belonging to the Crown.

NOTE.—The following lots lying within the above boundaries are excluded from this part of the order, and their extent of 22 perches is not included in the acreage of 28 acres and 29 perches given above:—

Preliminary plan 1,463.

Lot.	Name of Land.	Extent, A. R. P.
52DH	Kalakotuwehena	0 0 11
52DJ	Do.	0 0 11
		0 0 22



Surveyor-General's Office,  
Colombo, October 27, 1916.

Scale of 8 Chains to an Inch.

G. K. THORNHILL,  
for Surveyor-General.

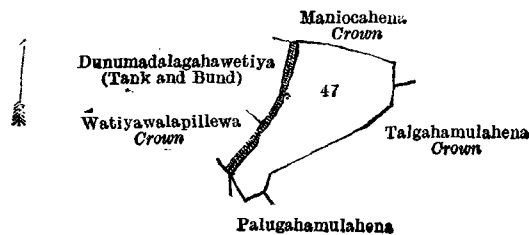
Lot. Name of Land. VII.—Preliminary plan 1,463.

Extent, A. R. P.

47 .. Helambagahawewa (tank and bund) ..

.. 2 0 27

and bounded as follows: on the north by Maniocahena belonging to the Crown; on the east by Maniocahena belonging to the Crown, Talgahamulahena belonging to the Crown; on the south by Palugahamulahena claimed by the Crown and Weerakoon Mudiyansele Heturalage Ukku Etana and others; on the west by Watiyawalapillewa belonging to the Crown, Dunumadalagahawetiya (tank and bund) claimed by Weerakoon Mudiyansele Appuhamy Arachchi and others



Surveyor-General's Office,  
Colombo, October 27, 1916.

Scale of 8 Chains to an Inch.

G. K. THORNHILL,  
for Surveyor-General.

Lot. Name of Land. VIII.—Preliminary plan 1,463.

Extent, A. R. P.

51 .. Humbawewa (tank and bund) ..

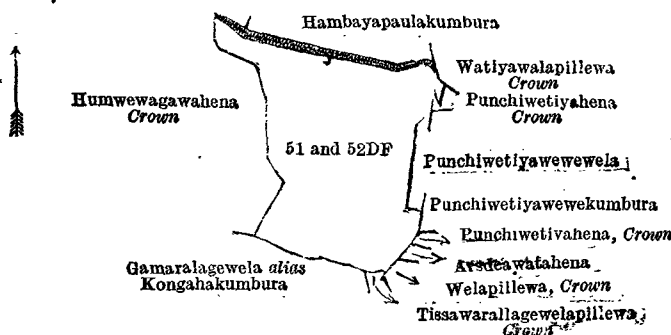
.. 5 2 31

52DF .. Punchiwatiyahena (tank and bund) ..

.. 0 0 2

5 2 33

and bounded as follows: on the north by Humwewagawahena belonging to the Crown, Hambayapaulakumbura claimed by Weerakoon Mudiyansele Appuhamy, Korala, and others; on the east by Watiyawalapillewa belonging to the Crown, Punchiwetiayahena belonging to the Crown, Punchiwetiyyawewewela claimed by Weerakoon Mudiyansele Sundarahamy and another, Punchiwetiyyawewakumbura claimed by Weerakoon Mudiyansele Sundarahamy and others, Punchiwetiayahena belonging to the Crown, Arsdeawatahena claimed by Weerakoon Mudiyansele Punchiralage Ranmenika, Welapillewa belonging to the Crown; on the south by Tissawarallagewelapillewa belonging to the Crown, an ela, Gamaralagewela alias Kongahakumbura claimed by Weerakoon Mudiyansele Appuhamy, Korala, and others on the west Humwewagawahena belonging to the Crown.



Surveyor-General's Office,  
Colombo, October 27, 1916.

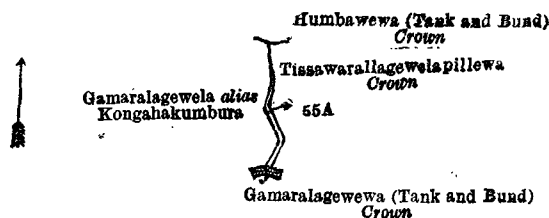
Scale of 8 Chains to an Inch.

G. K. THORNHILL,  
for Surveyor-General.

IX.—Preliminary plan 1,463.

Lot.	Name of Land.	Extent, A. R. P.
55A ..	Ela (stream) ..	0 0 18

and bounded as follows: on the north by Humbawewa (tank and bund) to be declared to be the property of the Crown under the Waste Lands Ordinances; on the east by Tissawarallagewepillewa belonging to the Crown; on the south by Gamaralagewewa (tank and bund) to be declared to be the property of the Crown under the Waste Lands Ordinances; on the west by Gamaralagewela *alias* Kongahakumbura claimed by Weerakoon Mudiyansele Appuhamy, Korala, and others.



Surveyor-General's Office,  
Colombo, October 27, 1916.

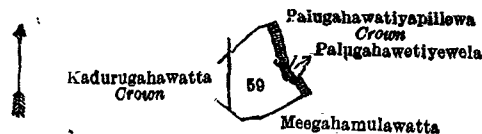
Scale of 8 Chains to an Inch.

G. K. THORNHILL,  
for Surveyor-General.

X.—Preliminary plan 1,463.

Lot.	Name of Land.	Extent, A. R. P.
59 ..	Palugahawetiawewa (tank and bund) ..	0 3 17

and bounded as follows: on the north by Palugahawatiyapillewa belonging to the Crown; on the east by Palugahawatiyapillewa belonging to the Crown, Palugahawetiawewa (private), Meegahamulawatta sold by the Crown; on the south by Meegahamulawatta sold by the Crown; on the west by Kadurugahawatta belonging to the Crown.



Surveyor-General's Office,  
Colombo, October 27, 1916.

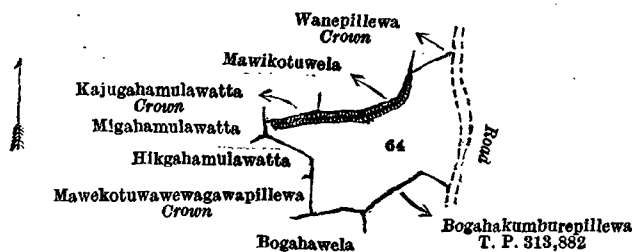
Scale of 8 Chains to an Inch.

G. K. THORNHILL,  
for Surveyor-General.

XI.—Preliminary plan 1,463.

Lot.	Name of Land.	Extent, A. R. P.
64 ..	Mawikotuawewa (tank and bund) ..	2 3 0

and bounded as follows: on the north by Kajugahamulawatta belonging to the Crown, Mawikotuawela claimed by Weerakoon Mudiyansele Belosingho, Wanepillewa belonging to the Crown; on the east by a road; on the south by Bogahakumburepillewa sold by the Crown (T. P. 313,882), Bogahawela claimed by Weerakoon Mudiyansele Appuhamy, Korala and another; on the west by Mawikotuawewagawapillewa belonging to the Crown, Hikgahamulawatta sold by the Crown, Migahamulawatta sold by the Crown.



Surveyor-General's Office,  
Colombo, October 27, 1916.


Scale of 8 Chains to an Inch.

G. K. THORNHILL,  
for Surveyor-General.

XII.—Preliminary plan 1,463.

Lot.	Name of Land.	Extent, A. R. P.
67 ..	Karandagahawewa (tank and bund) ..	1 2 24

and bounded as follows: on the north by Weera-agarahenyaya claimed by the Crown and Weerakoon Mudiyansele Appuhamy, Korala, and another, Bogahawela claimed by Weerakoon Mudiyansele Appuhamy, Korala, and another, Bogahakumburapillewa sold by the Crown (T. P. 313,882); on the east by a road; on the south and west by Weera-agarahenyaya claimed by the Crown and Weerakoon Mudiyansele Appuhamy, Korala, and another.



Surveyor-General's Office,  
Colombo, October 27, 1916.

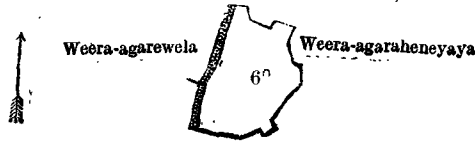
Scale of 8 Chains to an Inch.

G. K. THORNHILL,  
for Surveyor-General.

XIII.—Preliminary plan 1,463.

Lot.	Name of Land.	Extent, A. R. P.
69	.. Weera-agarewewa (tank and bund)	.. 1 2 27

and bounded as follows : on the north, east, and south by Weera-agaraheneyaya claimed by the Crown and Weerakoon Mudiyansele Appuhamy, Korala, and another ; on the west by Weera-agarewela claimed by Weerakoon Mudiyansele Appuhamy, Korala, and others.



Surveyor-General's Office,  
Colombo, October 27, 1916.

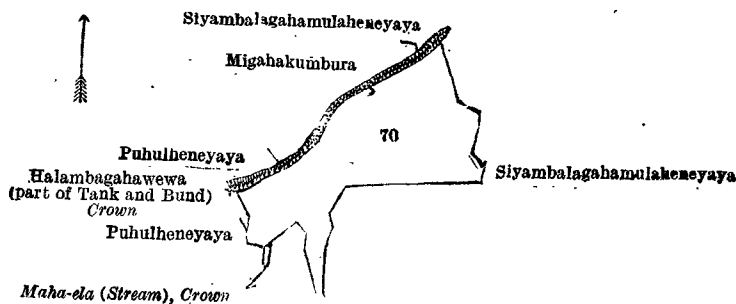
Scale of 8 Chains to an Inch.

G. K. THORNHILL,  
for Surveyor-General.

XIV.—Preliminary plan 1,463.

Lot.	Name of Land.	Extent, A. R. P.
70	.. Halambagahawewa (tank and bund)	.. 4 0 28

and bounded as follows : on the north by Puhulheneyaya claimed by the Crown and Ratnayaka Mudiyansele Kirihamy and others, Migahakumbura claimed by Korala Arachchillage Kirihamy and others, Siyambalagahamulaheneyaya claimed by the Crown and Weerakoon Mudiyansele Appu Singho, Arachchi, and another ; on the east by Siyambalagahamulaheneyaya claimed by the Crown and Weerakoon Mudiyansele Appusingho, Arachchi, and another ; on the south by Siyambalagahamulaheneyaya claimed by the Crown and Weerakoon Mudiyansele Appu Singho, Arachchi, and another, Maha-ela (stream) to be declared to be the property of the Crown under the Waste Lands Ordinances, Puhulheneyaya claimed by the Crown and Ratnayaka Mudiyansele Kirihamy and another ; on the west by Puhulheneyaya claimed by the Crown and Ratnayaka Mudiyansele Kirihamy and others, Halambagahawewa (part of tank and bund) to be declared to be the property of the Crown under the Waste Lands Ordinances.



Surveyor-General's Office,  
Colombo, October 27, 1916.

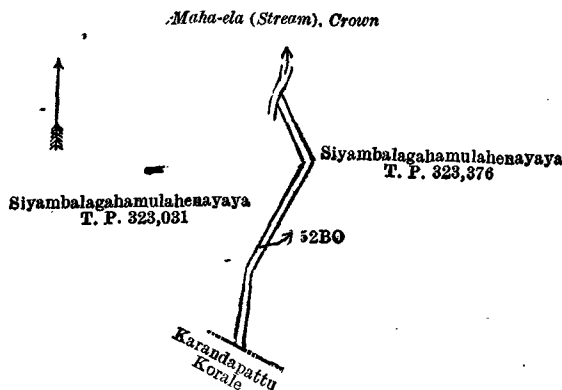
Scale of 8 Chains to an Inch.

G. K. THORNHILL,  
for Surveyor-General.

XV.—Preliminary plan 1,463.

Lot.	Name of Land.	Extent, A. R. P.
52BO	.. Adipara (footpath and reservation)	.. 0 1 4

and bounded as follows : on the north by Maha-ela to be declared to be the property of the Crown under the Waste Lands Ordinances ; on the east by Siyambalagahamulaheneyaya sold by the Crown (T. P. 323,376) ; on the south by the boundary of Karanda pattu korale ; on the west by Siyambalagahamulaheneyaya sold by the Crown (T. P. 323,031).



Surveyor-General's Office,  
Colombo, August 10, 1917.

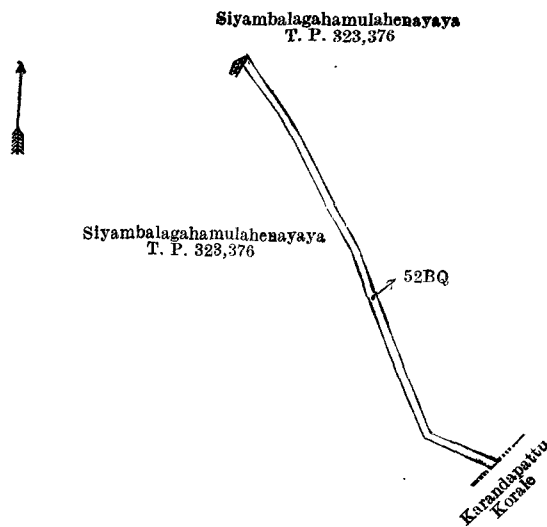
Scale of 8 Chains to an Inch.

W. C. S. INGLES,  
Surveyor-General.

XVI.—Preliminary plan 1,463.

Lot.	Name of Land.	Extent, A. R. P.
52BQ	.. Adipara (footpath and reservation)	.. 0 2 0

and bounded as follows : on the north and east by Siyambalagahamulaheneyaya sold by the Crown (T. P. 323,376) ; on the south by the boundary of Karandapattu korale, Siyambalagahamulaheneyaya sold by the Crown (T. P. 323,376) ; on the west by Siyambalagahamulaheneyaya sold by the Crown (T. P. 323,376).



Surveyor-General's Office,  
Colombo, August 10, 1917.

Scale of 8 Chains to an Inch.

W. C. S. INGLES,  
Surveyor-General.

J. M. DAVIES,  
Special Officer.  
October 24, 1917.

**Kurunegala S. O. No. 1,972.**

**Order under Section 2 of "The Waste Lands Ordinances of 1897, 1899, 1900, and 1903,"  
declaring Lands to be Crown Property.**

In the matter of the lands commonly called or known as Kongahamulahena, Delgahahena, &c., situate in the village of Dammehera, in the Udukaha korale east of the Dambadeni hatpattu of the Kurunegala District, in the North-Western Province, and of "The Waste Lands Ordinances of 1897, 1899, 1900, and 1903."

THE notice required by section 1 of "The Waste Lands Ordinances of 1897, 1899, 1900, and 1903," having been duly published in manner prescribed by that section in respect of the above-named lands (*vide* Notice No. 6,514), and no claim having been made to the said lands or to any interest therein within the period of three months from the date specified in the said notice, I, Norman Albert Hampton, Special Officer appointed under section 28 of the said Ordinances, under and by virtue of the powers vested in me in that behalf by section 2 of the said Ordinances, do hereby on this 10th day of December, 1917, order and declare that the said lands, as more fully described herein below, situate in the village of Dammehera, in the Udukaha korale east of the Dambadeni hatpattu of the Kurunegala District, in the North-Western Province, and shown as lots 4A, 4E, 4E1, 4F, 22, 31, 31A, 31A1, 31B, 31C, 31D, 31E, 31F, 31G, 31I, and 31L in preliminary plan 414 and in the annexed diagrams, and containing in extent 36 acres and 1 perch, are the property of the Crown.

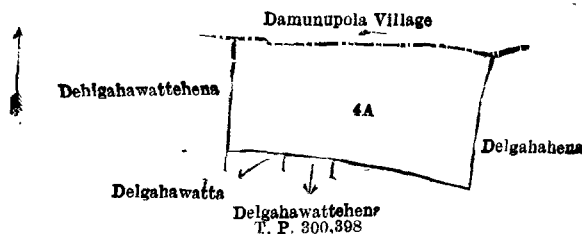
*Description of the Lands referred to.*

The following lots situated in the village of Dammehera, in the Udukaha korale east of the Dambadeni hatpattu of the Kurunegala District, in the North-Western Province, as described in the annexed diagrams:—

**I.—Preliminary plan 414.**

Lot.	Name of Land.	Extent, A. R. P.
4A	Kongahamulahena	1 1 9

and bounded as follows: on the north by the village limit of Damunupola; on the east by Delgahahena to be declared the property of the Crown under the Waste Lands Ordinances; on the south by Delgahahena claimed by Muhandiran-rallage Appuhamy and another, Delgahawattahena sold by the Crown (T. P. 300,398), Delgahawatta claimed by Kirihamillage Dingiri Appu; on the west by Dehigahawattahena sold by the Crown



Surveyor-General's Office,  
Colombo, April 18, 1917.

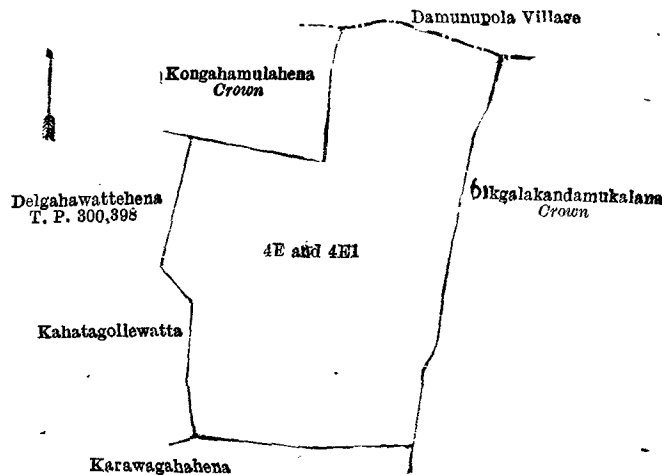
Scale of 4 Chains to an Inch.

A. H. G. DAWSON,  
for Surveyor-General.

**II.—Preliminary plan 414.**

Lot.	Name of Land.	Extent, A. R. P.
4E	Delgahahena	2 3 10
4E1	Etaheraliyagahamulahena	1 1 19
		4 0 29

and bounded as follows: on the north by Kongahamulahena to be declared the property of the Crown under the Waste Lands Ordinances, the village limit of Damunupola; on the east by Dikgalakandamukalana declared to be the property of the Crown under the Waste Lands Ordinances; on the south by Karawagahahena sold by the Crown; on the west by Kahatagollewatta sold by the Crown, Delgahawattahena sold by the Crown (T. P. 300,398).



Surveyor-General's Office,  
Colombo, April 18, 1917.

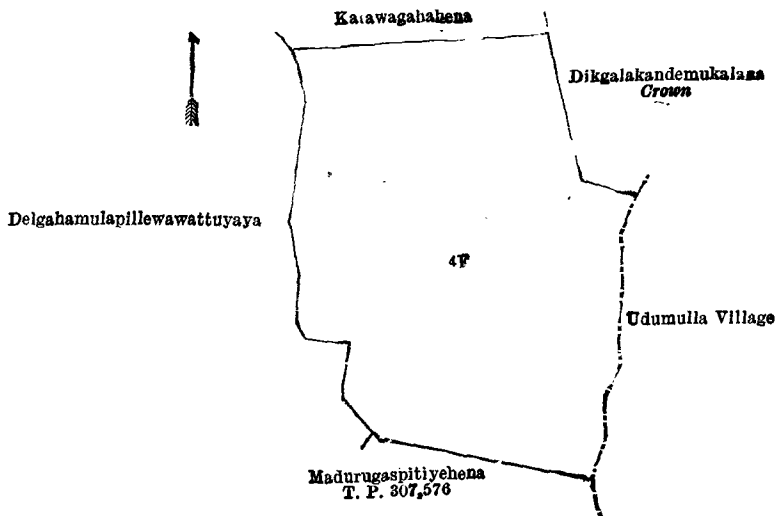
Scale of 4 Chains to an Inch.

A. H. G. DAWSON,  
for Surveyor-General.

III.—Preliminary plan 414.

Lot.	Name of Land.	Extent, A. R. P.
4F	Dunkotuwehena	5 0 32

and bounded as follows : on the north by Karawagahahena sold by the Crown ; on the east by Dikgalakandemukalana declared to be the property of the Crown under the Waste Lands Ordinances, the village limit of Udumulla ; on the south by Madurugaspiyehena sold by the Crown (T. P. 307,576) ; on the west by Delgahamulapillewawattuyaya (private).



Surveyor-General's Office,  
Colombo, April 18, 1917.

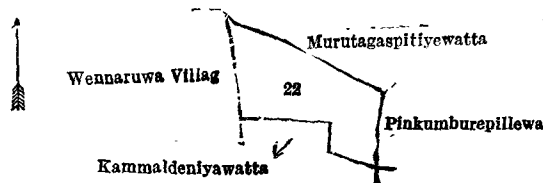
Scale of 4 Chains to an Inch.

A. H. G. DAWSON,  
for Surveyor-General.

IV.—Preliminary plan 414.

Lot.	Name of Land.	Extent, A. R. P.
22	Muruthagaspitiyewatta	0 2 3

and bounded as follows : on the north by Muruthagaspitiyewatta claimed by Swinditahami and others ; on the east by Pinkumburepillewa claimed by the Weththewe vihare ; on the south by Kammaldeniawatta claimed by Kirihamilage Ungurala ; on the west by the village limit of Wennaruwa.



Surveyor-General's Office,  
Colombo, April 18, 1917.

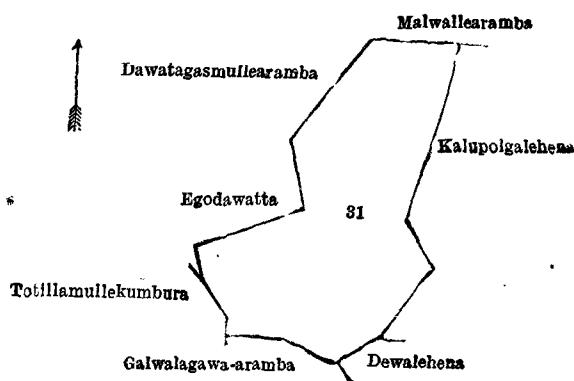
Scale of 4 Chains to an Inch.

A. H. G. DAWSON,  
for Surveyor-General.

V.—Preliminary plan 414.

Lot.	Name of Land.	Extent, A. R. P.
31	Egodawattehena	1 3 39

and bounded as follows : on the north by Malwallearamba claimed by Helenahamy and others ; on the east by Kalupol-galehena to be declared the property of the Crown under the Waste Lands Ordinances ; on the south by Dewalehena to be declared the property of the Crown under the Waste Lands Ordinances, Galwalagawa-aramba claimed by Muhandiranrallage Sohondirala ; on the west by Totillamullekumbura claimed by Sinnappu and others, Egodawatta claimed by Goris Appu and others, Dawatagasmullearamba claimed by Muhandiranrallage Sohondirala.



Surveyor-General's Office,  
Colombo, April 18, 1917.

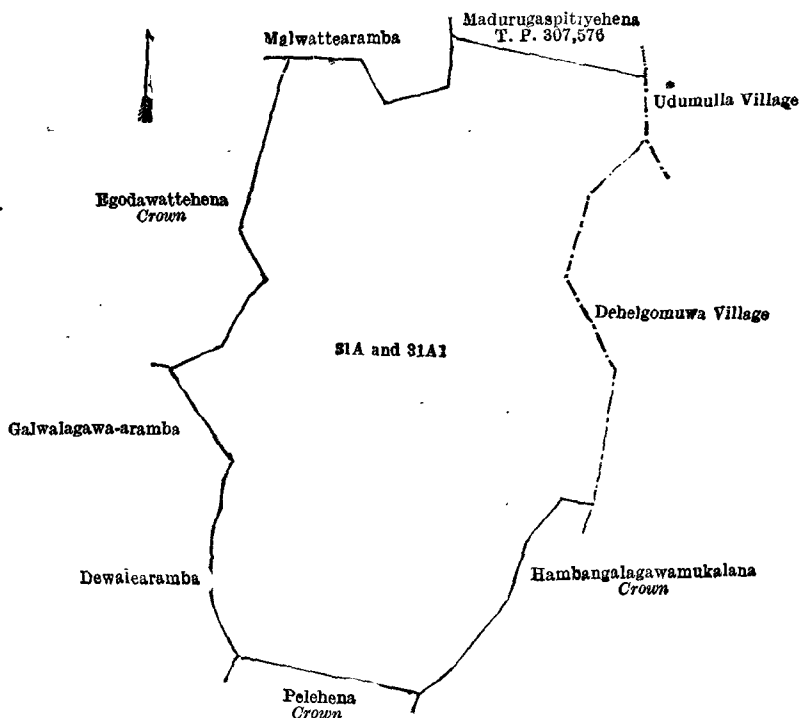
Scale of 4 Chains to an Inch.

A. H. G. DAWSON,  
for Surveyor-General.

VI.—Preliminary plan 414.

Lot.	Name of Land.	Extent, A. R. P.
31A ..	Kalupolagalehena ..	4 2 17
31A1 ..	Dewalehena ..	4 2 19
		9 0 36

and bounded as follows : on the north by Malwattearamba claimed by Helenahamy and others, Madurugaspiyehena sold by the Crown (T. P. 307,576) ; on the east by the village limit of Udumulla, the village limit of Dehelgamuwa, Hambangalagawamukalana declared to be the property of the Crown under the Waste Lands Ordinances ; on the south by Pelehena claimed by the Crown ; on the west by Dewalearamba claimed by Kapurallage Ran Menika and others, Galwalagawa-aramba claimed by Muhandiranrallage Schondirala, Egodawattahena to be declared the property of the Crown under the Waste Lands Ordinances.



Surveyor-General's Office,  
Colombo, April 18, 1917.

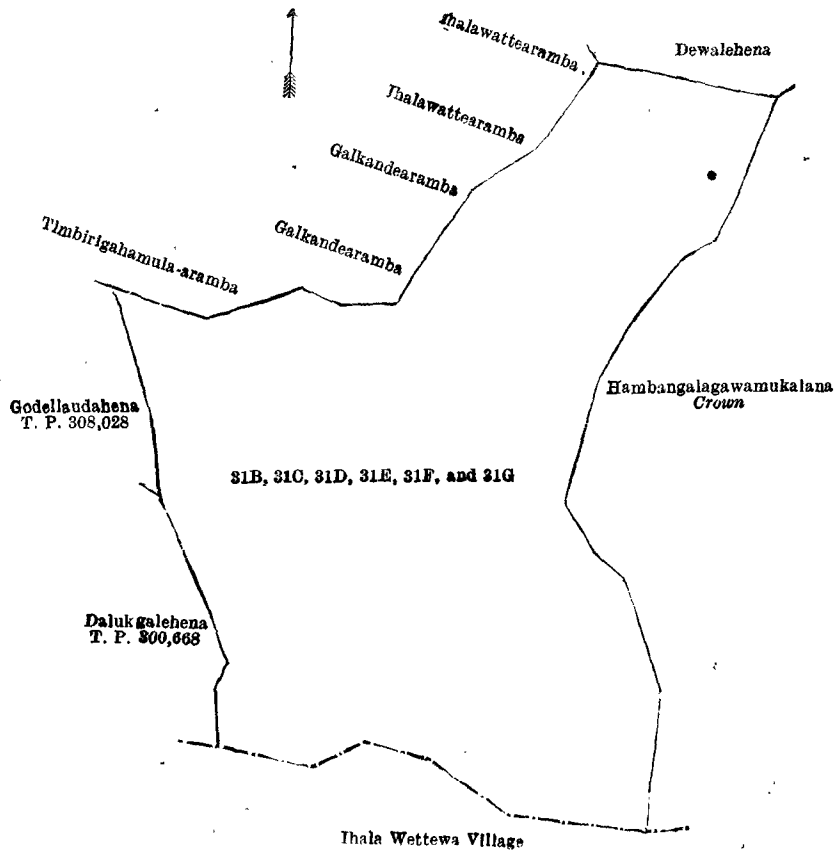
Scale of 4 Chains to an Inch.

A. H. G. DAWSON,  
for Surveyor-General.

VII.—Preliminary plan 414.

Lot.	Name of Land.	Extent, A. R. P.	Lot.	Name of Land.	Extent, A. R. P.
31B ..	Peellehena ..	1 1 14	31F ..	Leeniyagollehena ..	3 2 39
31C ..	Do. ..	1 3 3	31G ..	Kosgahamulahena ..	0 3 4
31D ..	Thalgahamulahena ..	1 2 7			
31E ..	Leeniyagollehena ..	2 2 9			11 2 36

and bounded as follows : on the north by Timbirigahamula-aramba claimed by Vedarallage Dingiri Menika, Galkandearamba claimed by ditto, Galkandearamba claimed by Muhandiranrallage Goris Appu and others, Ihalawattearamba claimed by Kirihamilage Ungurala and others, Ihalawattearamba claimed by Angodaliyanage Pinhamy and others, Dewalehena to be declared the property of the Crown under the Waste Lands Ordinances ; on the east by Hambangalagawamukalana declared to be the property of the Crown under the Waste Lands Ordinances ; on the south by the village limit of Ihala Wettawa ; on the west by Dalukgalehena sold by the Crown (T. P. 300,668), Godellaudahepa sold by the Crown (T. P. 308,028).



Surveyor-General's Office,  
Colombo, April 18, 1917.

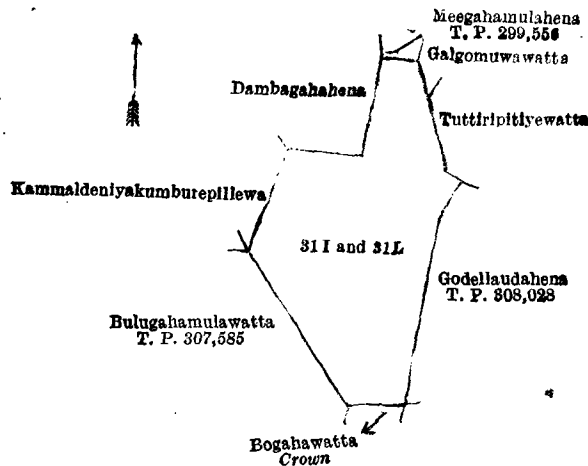
Scale of 4 Chains to an Inch.

A. H. G. DAWSON,  
for Surveyor-General.

VIII.—Preliminary plan 414.

Lot.	Name of Land.	Extent, A. R. P.
31I	Kosgahamulahena	1 2 11
31L	Thuththiripityahena	0 1 6
		1 3 17

and bounded as follows : on the north by Meegahamulahena sold by the Crown (T. P. 299,556) ; on the east by Galgomuwawatta claimed by Vedarallage Velun Appu and others, Tuttiripityewatta claimed by Muhandiranrallage Mudalihamy and others, Godellaudahena sold by the Crown (T. P. 308,028) ; on the south by Bogahawatta claimed by the Crown ; on the west by Bulugahamulawatta sold by the Crown (T. P. 307,585), Kammaldeniyakumburepillewa claimed by Madurapperuma Arachchige Matinnahami, Dambagahahena claimed by Thembilige Kirihamy and others.



Surveyor-General's Office,  
Colombo, April 18, 1917.

Scale of 4 Chains to an Inch.

A. H. G. DAWSON,  
for Surveyor-General.

December 10, 1917.

N. A. HAMPTON,  
Special Officer.



## Kurunegala S. O. No. 1,973.

Order under Section 2 of "The Waste Lands Ordinances of 1897, 1899, 1900, and 1903,"  
declaring Lands to be Crown Property.

In the matter of the lands commonly called or known as Galaudemukalana *alias* Wagollemukalana, &c., situate in the village of Riloluwa, in Udukaha korale west of the Dambadeni hatpattu of the Kurunegala District, in the North-Western Province, and of "The Waste Lands Ordinances of 1897, 1899, 1900, and 1903."

THE notice required by section 1 of "The Waste Lands Ordinances of 1897, 1899, 1900, and 1903," having been duly published in manner prescribed by that section in respect of the above-named lands (*vide* Notice No. 6,486), and no claim having been made to the said lands or to any interest therein within the period of three months from the date specified in the said notice, I, Norman Albert Hampton, Special Officer appointed under section 28 of the above Ordinances, under and by virtue of the powers vested in me in that behalf by section 2 of the said Ordinances, do hereby on this 6th day of December, 1917, order and declare that the said lands, as more fully described herein below, situate in the village of Riloluwa, in the Udukaha korale west of the Dambadeni hatpattu of the Kurunegala District, in the North-Western Province, and shown as lots 14, 14A, 14B, 15, 16, 16A, 53, 39, 50, 56, 58, 60, 61, 62, 63, 64, 65, 66, 67, 68, 69, 71, 18B, 54, 55, 57, 59, and 72 in preliminary plan 569 and in the annexed diagrams, and containing in extent 62 acres and 9 perches, are the property of the Crown.

*Description of the Lands referred to.*

The following lots situated in the village of Riloluwa, in the Udukaha korale west of the Dambadeni hatpattu of the Kurunegala District, in the North-Western Province, as described in the annexed diagrams:—

## I.—Preliminary plan 569.

Lot.	Name of Land.	Extent, A. R. P.	Lot.	Name of Land.	Extent, A. R. P.
14	Galaudemukalana <i>alias</i> Wagollemukalana	47 3 7	16	Batagahadeniya	0 3 4
14A	Do. (reservation for Gansabhawa path)	0 0 10	16A	Do.	0 0 12
14B	Do. (do.)	0 0 7	53	Gansabhawa path	0 2 0
15	Batagahadeniya Minipitiya (cemetery)	0 3 38			50 0 38

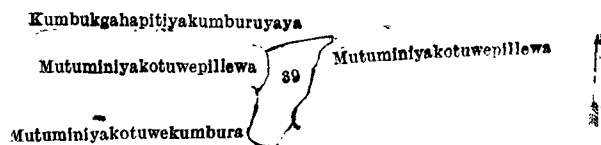
and bounded as follows: on the north by the village limit of Kudagammana; on the east by Bilinghamulawatta claimed by Edirisingha Achchilage Kirimenika and others, Talahenawatta claimed by Edirisingha Mudiyansele Punchirala, Moragahamulawatta sold by the Crown, Napirittahena sold by the Crown, Napirittahenawatta sold by the Crown, Henegedarawatta sold by the Crown, Talagahamulawatta claimed by Edirisingha Achchilage Herat Singho and others; on the south by Borellawattahena claimed by Hetti Achchi Wellamurage Norisappuhamy, Ebbagawahena *alias* Puswelgodellahena claimed by Edirisingha Mudiyansele Punchirala and another, Ambagahapitiyahena claimed by Ratnayaka Mudiyansele Herathamy and others, Meegahamulawattahena claimed by Marasinghe Achchilage Ranhamy and others, Galbokkahena and Bogamuwehena claimed by Ratnayaka Mudiyansele Herathamy and others, Galandemukalana *alias* Wagollemukalana (private), T. P. 148,101, the Gansabhawa road claimed by the Crown, T. P. 148,101; on the west by the village limit of Kudagammana.

[For Diagram see page 268.]

## II.—Preliminary plan 569.

Lot.	Name of Land.	Extent, A. R. P.
39	Induruebbe (water-hole)	0 0 30

and bounded as follows: on the north by Kumbukgahapitiyakumburuyaya claimed by Edirisingha Mudiyansele Punchirala and others; on the east by Mutuminiyakotuwepillawa sold by the Crown, Mutuminiyakotuwekumbura claimed by Edirisinghe Mudiyansele Appuhamy and others; on the south by Mutuminiyakotuwekumbura claimed by Edirisinghe Mudiyansele Appuhamy and others; on the west by Mutuminiyakotuwepillawa claimed by Edirisingha Achchilage Herat Singho and another.



Surveyor-General's Office,  
Colombo, February 9, 1917.

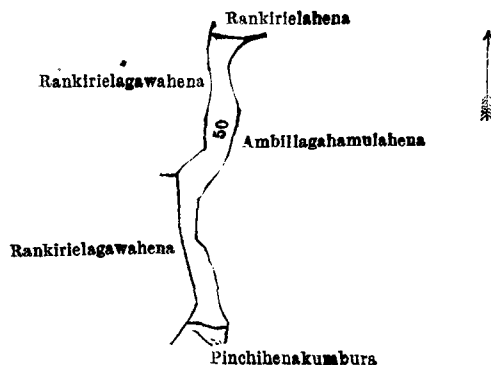
Scale of 4 Chains to an Inch.

A. H. G. DAWSON,  
for Surveyor-General.

## III.—Preliminary plan 569.

Lot.	Name of Land.	Extent, A. R. P.
50	Rankiriela (water-hole)	0 1 13

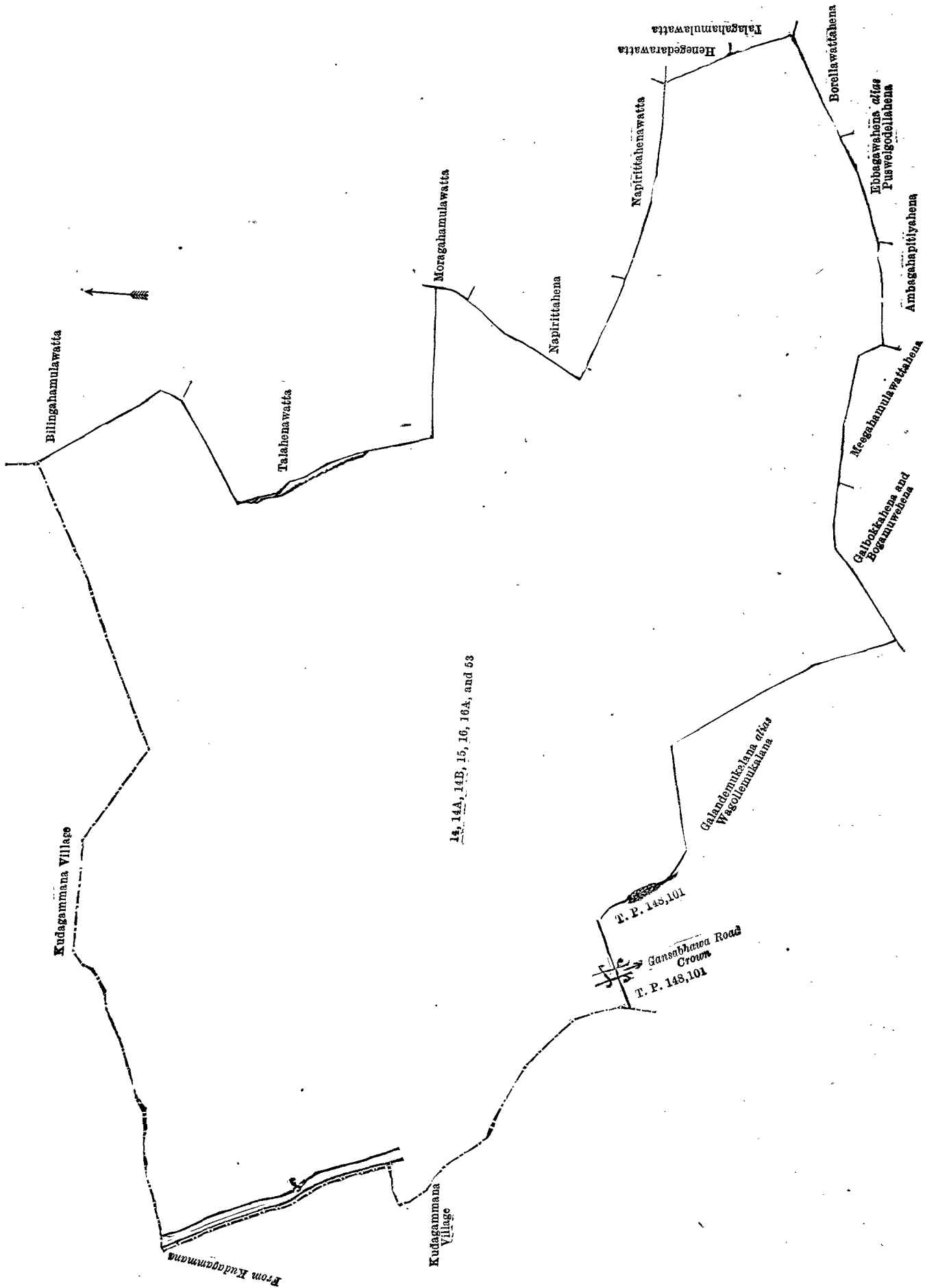
and bounded as follows: on the north by Rankirielahena claimed by Vidanapathiranneheylage Peerisappu and others; on the east by Ambillagahamulahena claimed by Hitihamillage Appusingho and others; on the south by Pinchihena-kumbura claimed by H. A. Appusingho and others; on the west by Rankirielagawahena claimed by Hitihamy Appuhamillage Kirihamy and another, Rankirielagawahena sold by the Crown.



Surveyor-General's Office,  
Colombo, February 9, 1917.

Scale of 4 Chains to an Inch.

A. H. G. DAWSON,  
for Surveyor-General.



Surveyor-General's Office,  
Colombo, February 9, 1917.

Scale of 4 Chains to an Inch.

A. H. G. DAWSON,  
for Surveyor-General.

## IV.—Preliminary plan 569.

Lot.	Name of Land.	Extent, A. R. P.
56	Gansabhawa path	0 1 36

and bounded as follows : on the north by the village limit of Kudagammana ; on the east by Diyawalagawawatta claimed by Edirisingha Mudiyansele Dingiri Appu and others, Hooniyankepukelewatta claimed by Edirisingha Mudiyansele Dingiri Appu and others, Wewahena claimed by Edirisingha Mudiyansele Dingiri Appu, Walikanattahena claimed by Edirisingha Mudiyansele Dingiri Appu and others, Walikanattawatta claimed by Edirisingha Mudiyansele Dingiri Appu and others, Wewaowitahena sold by the Crown, a bund, Wewaowitahena sold by the Crown, Puranekumburapillewa claimed by Edirisingha Mudiyansele PUNCHIRALA and another, Kumbukgahapitiyakumburuyaya claimed by Edirisingha Mudiyansele PUNCHIRALA and others ; on the south by ela (stream) claimed by the Crown, Puranekumburapillewa and Kumbukgahapitiyakumburapillewa sold by the Crown, Wewaowitahena sold by the Crown, a bund, Wewaowita sold by the Crown, Ambagahamulahena *alias* Meegahamulahena claimed by Edirisingha Mudiyansele PUNCHIRALA and others, Welikanattawatta claimed by Edirisingha Mudiyansele Dingiri Appu and others ; on the west by Welikanattawatta claimed by Edirisingha Mudiyansele Dingiri Appu and others, Welikanattahena claimed by Edirisingha Mudiyansele Dingiri Appu and others, Hooniyankepukelewatta claimed by Edirisingha Mudiyansele Dingiri Appu and others, Innawattahena claimed by Edirisingha Mudiyansele PUNCHAPPHAMY and others, Innawatta claimed by PUNCHIRALA and others.



Surveyor-General's Office,  
Colombo, February 9, 1917.

Scale of 4 Chains to an Inch.

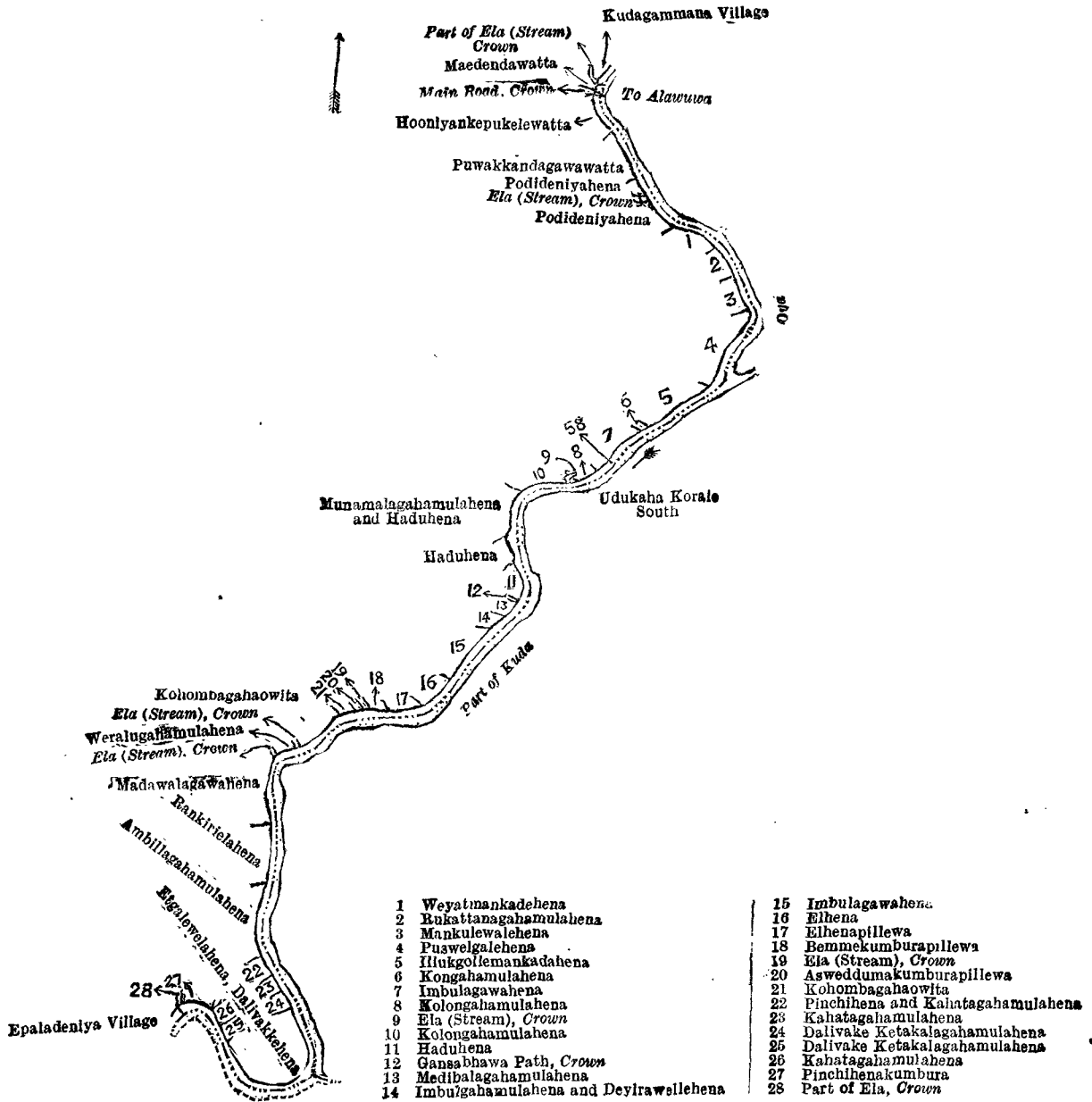
A. H. G. DAWSON,  
for Surveyor-General.

## V.—Preliminary plan 569.

Lot.	Name of Land.	Extent, A. R. P.
58	Part of Kuda-oya	7 1 13

and bounded as follows : on the north by part of ela (stream) claimed by the Crown, the village limit of Kudagammana ; on the east and south by the korale boundary of the Udukaha korale south (part of Kuda-oya) ; on the west by the village limit of Epaladeniya, part of ela claimed by the Crown, Pinchihenakumbura claimed by Hitihamy Appuhamillage Appusingho and others, Kahatagahamulahena claimed by Hitihamy Appuhamy and another, Dalivakeketakalagahamulahena claimed by Jayaveerapathiranneheyalage Mandirissingho Appuhamy, Etgalewelahena, Dalivakehena claimed by Hitihamy Appuhamillage Appusingho and others, Dalivakeketakalagahamulahena claimed by Jayaveerapathiranneheyalage Mandirissingho Appuhamy, Kahatagahamulahena claimed by Hitihamy Appuhamy and another, Pinchihena and Kahatagahamulahena claimed by Marasingha Achchilage Kiri Menika and others, Ambillagahamulahena sold by the Crown, Rankirielahena claimed by Vidanapathiranneheyalage Peerisappu and others, Madawalagawahena claimed by Marasingha Achchilage Kiri Menika and others, an ela (stream) claimed by the Crown, Weralugahamulahena sold by the Crown, an ela (stream) claimed by the Crown, Kohombagahaowita claimed by Marasingha Achchilage Ukku Banda and others, Kohombagahaowita claimed by Marasingha Achchilage Ukkurula and others, Asweddumakumburapillewa sold by the Crown, an ela (stream) claimed by the Crown, Bemmekumburapillewa claimed by Edirisingha Mudiyansele Dingiriappu and others, Ethenapillewa claimed by Edirisingha Mudiyansele Dingiriappu and others, Elhena claimed by Edirisingha Mudiyansele Dingiriappu and others, Imbulagawahena sold by the Crown, Imbulgahamulahena and Deyirawellehena claimed by Edirisingha Mudiyansele PUNCHIRALA and another, Medibalagahamulahena claimed by Edirisingha Achchilage Kiri Banda and others, Gansabhawa path claimed by the Crown, Haduhena claimed by Edirisingha Achchilage Kiri Banda and others, Haduhena claimed by Edirisingha Mudiyansele Jamis Appuhamy and others, Munamalagahamulahena and Haduhena claimed by Edirisingha Mudiyansele Ungurula and others, Kolongahamulahena claimed by Edirisingha Mudiyansele Jamis and others, an ela (stream) claimed by the Crown, Kolongahamulahena claimed by Edirisingha

Mudiyanseleage Jamis and others, Inbulagawahena claimed by Edirisingha Mudiyanseleage Dingiriappu and others, Kongahamulahena claimed by Kulathunga Arachchige Sinnappuhamy and another, Illukgollemankadahena claimed by Kulathunga Arachchige Sinnappuhamy and another, Puswelgalehena claimed by Edirisingha Mudiyanseleage Dingiriappu and others, Mankulewalehena sold by the Crown, Rukattanagahamulahena claimed by Edirisingha Achchilage Kiri Menika and others, Weyatenankadshena sold by the Crown, Podideniyahena claimed by Edirisingha Mudiyanseleage Dingiriappu and others, an ela (stream) claimed by the Crown, Podideniyahena claimed by Edirisingha Mudiyanseleage Dingiriappu and others, Puwakkandagawawatta claimed by Edirisingha Mudiyanseleage Jamis and others, Hoonyankepukelewatta claimed by Basnayaka Appuhamillage Johanis Thesera and others, main road claimed by the Crown, Maendendawatta claimed by Edirisingha Mudiyanseleage Jamisappuhamy and others.



Surveyor-General's Office,  
Colombo, February 9, 1917.

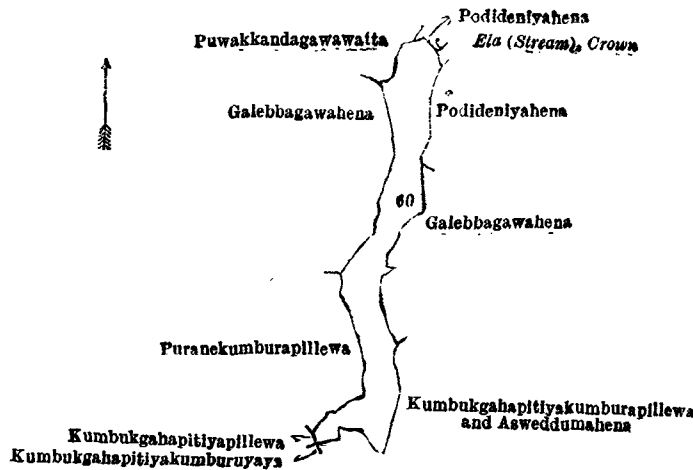
Scale of 16 Chains to an Inch.

A. H. G. DAWSON,  
for Surveyor-General.

VI.—Preliminary plan 569.

Lot.	Name of Land.	Extent, A. B. P.
60 ..	Galebba (water-hole) .. .. .	0 2 28

and bounded as follows: on the north by Puwakkandagawawatta claimed by Edirisingha Mudiyanseleage Jamis and others, Podideniyahena claimed by Edirisingha Mudiyanseleage Dingiri Appu and others, an ela (stream) claimed by the Crown; on the east by Podideniyahena claimed by Edirisingha Mudiyanseleage Dingiriappu and others, Galebbugawahena claimed by Edirisingha Achchilage Kiri Menika and others, Kumbukgahapitiyakumburapillewa and Asweddamahena claimed by Edirisingha Mudiyanseleage Punchirala; on the south by Kumbukgahapitiyakumburapillewa and Asweddamahena claimed by Edirisingha Mudiyanseleage Punchirala, Kumbukgahapitiyakumburayaya claimed by Edirisingha Mudiyanseleage Punchirala and others; on the west by Kubukgahapitiyapillewa claimed by Edirisingha Mudiyanseleage Punchirala, Puranekumburapillewa claimed by Edirisingha Mudiyanseleage Punchirala and another, Galebbugawahena claimed by Bulugahamula Pathirannahalage Engonona and others, Puwakkandagawawatta claimed by Edirisingha Mudiyanseleage Jamis and others.



Surveyor-General's Office,  
Colombo, February 9, 1917.

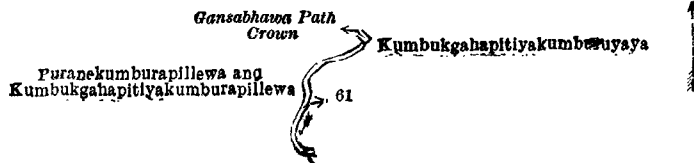
Scale of 4 Chains to an Inch.

A. H. G. DAWSON,  
for Surveyor-General.

VII.—Preliminary plan 569.

Lot.	Name of Land.	Extent, A. R. P.
61	Ela (stream)	0 0 4

and bounded as follows: on the north by Puranekumburepillewa and Kumbukgahapitiyekumburapillewa claimed by Edirisingha Mudiyansele Punchirala and another, the Gansabhawa path claimed by the Crown; on the east by Kumbukgahapitiyakumburuyaya claimed by Edirisingha Mudiyansele Punchirala and others; on the south and west by Puranekumburapillewa and Kumbukgahapitiyakumburapillewa claimed by Edirisingha Mudiyansele Punchirala and another.



Surveyor-General's Office,  
Colombo, February 9, 1917.

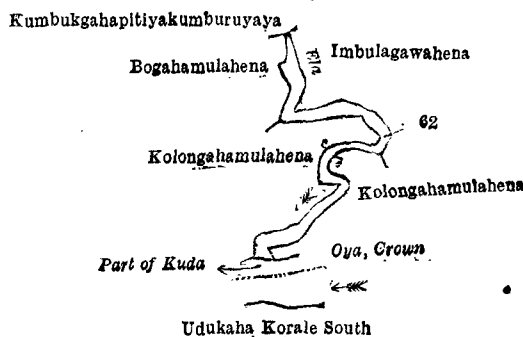
Scale of 4 Chains to an Inch.

A. H. G. DAWSON,  
for Surveyor-General.

VIII.—Preliminary plan 569.

Lot.	Name of Land.	Extent, A. R. P.
62	Ela (stream)	0 0 32

and bounded as follows: on the north by Kumbukgahapitiyakumburuyaya claimed by Edirisingha Mudiyansele Punchirala and others; on the east by Imbulagawahena claimed by Edirisingha Mudiyansele Dingiri Appu and others, Kolongahamulahena claimed by Edirisingha Mudiyansele Jamis and others; on the south by part of Kuda-oya claimed by the Crown (the boundary of the Udukaha korale south); on the west by Kolongahamulahena claimed by Edirisingha Mudiyansele Jamis and others, Bogahamulahena claimed by Rajapaksa Mudiyansele Punchirala and others.



Surveyor-General's Office,  
Colombo, February 9, 1917.

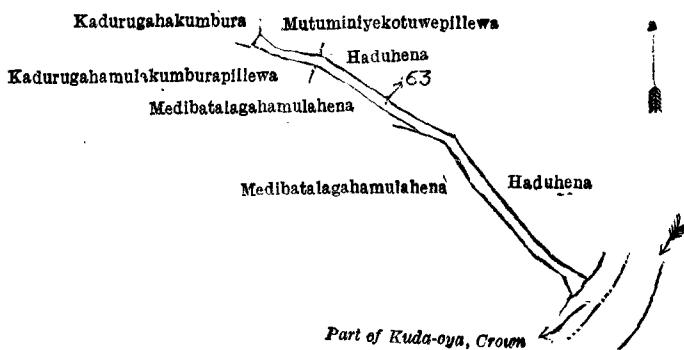
Scale of 4 Chains to an Inch.

A. H. G. DAWSON,  
for Surveyor-General.

IX.—Preliminary plan 569.

Lot.	Name of Land.	Extent, A. R. P.
63	Gansabhawa path	0 0 34

and bounded as follows: on the north by Mutuminiyekotuwepillewa claimed by Edirisingha Mudiyansele Kiri Banda and others, Haduhena claimed by Edirisingha Mudiyansele Jamis Appu and others; on the east by Haduhena claimed by Edirisingha Achchilage Kiri Banda and others, part of Kuda-oya claimed by the Crown; on the south by Medibatagahamulahena claimed by Edirisingha Achchilage Kiri Banda and others, Medibatagahamulahena claimed by Edirisingha Mudiyansele Jamis and others, Kadurugahamulakumburapillewa claimed by Edirisingha Achchilage Heratsingho and others; on the west by Kadurugahakumbura claimed by Edirisingha Achchilage Punahappu and others.



Surveyor-General's Office,  
Colombo, February 9, 1917.

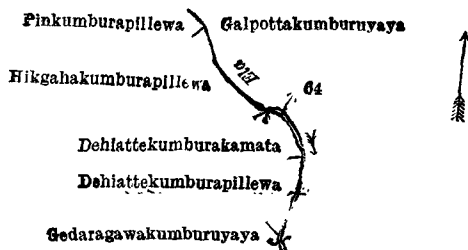
Scale of 4 Chains to an Inch.

A. H. G. DAWSON,  
for Surveyor-General.

X.—Preliminary plan 569.

Lot.	Name of Land.	Extent, A. R. P.
64	Ela (stream)	0 0 7

and bounded as follows : on the north and east by Galpottakumburuyaya claimed by Marasingha Achchilage Ukku Menika and others ; on the south by Gedaragawakumburuyaya claimed by Marasingha Achchilage Huduetana and others ; on the west by Dehiattekumburapillewa claimed by Lokupodagamage Sedoris Appu, Dehiattekumburekamata claimed by Rajapaksa Mudiyansele Hetuhamy and others, Higgahakumburapillewa claimed by Edirisingha Achchilage Kiri Banda and others, Pinkumburapillewa claimed by the trustees of Puhula Vihare.



Surveyor-General's Office,  
Colombo, February 9, 1917.

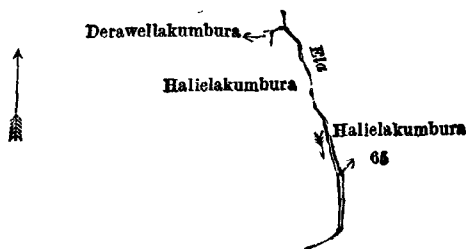
Scale of 4 Chains to an Inch.

A. H. G. DAWSON,  
for Surveyor-General.

XI.—Preliminary plan 569.

Lot.	Name of Land.	Extent, A. R. P.
65	Ela (stream)	0 0 7

and bounded as follows : on the north, east, and south by Halielakumbura claimed by Edirisingha Mudiyansele Kirihamy and others ; on the west by Halielakumbura claimed by Edirisingha Mudiyansele Jamis and others, Derawellekumbura claimed by Edirisingha Mudiyansele Punchirala.



Surveyor-General's Office,  
Colombo, February 9, 1917.

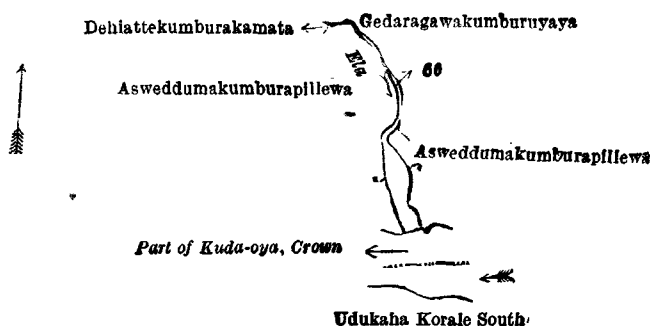
Scale of 4 Chains to an Inch.

A. H. G. DAWSON,  
for Surveyor-General.

XII.—Preliminary plan 569.

Lot.	Name of Land.	Extent, A. R. P.
66	Ela (stream)	0 0 16

and bounded as follows : on the north by Gedaragawakumburuyaya claimed by Marasingha Achchilage Huduetana and others ; on the east by Gedaragawakumburuyaya claimed by Marasingha Achchilage Huduetana and others, Asweddumakumburapillewa claimed by Jayakodi Mudiyansele Appuhamy and others ; on the south by part of Kuda-oya claimed by the Crown (the boundary of the Udukaha korale south) ; on the west by Asweddumakumburapillewa claimed by Jayakodi Mudiyansele Appuhamy and others, Dehiattekumburakamata claimed by Lokupothagamage Sedoris Appu.



Surveyor-General's Office,  
Colombo, February 9, 1917.

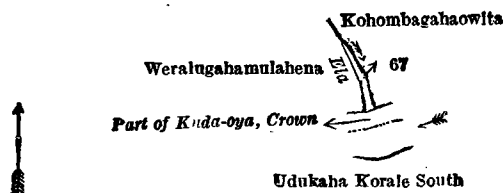
Scale of 4 Chains to an Inch.

A. H. G. DAWSON,  
for Surveyor-General.

XIII.—Preliminary plan 569.

Lot.	Name of Land.	Extent, A. R. P.
67	Ela (stream)	0 0 3

and bounded as follows : on the north and east by Kohombagahaowita claimed by Marasingha Achchilage Ukku Banda and others ; on the south by part of Kuda-oya claimed by the Crown (the boundary of the Udukaha korale south) ; on the west by Weralugamahulahena sold by the Crown.



Surveyor-General's Office,  
Colombo, February 9, 1917.


Scale of 4 Chains to an Inch.

A. H. G. DAWSON,  
for Surveyor-General.

XIV.—Preliminary plan 569.

Lot.	Name of Land.	Extent, A. R. P.
68	Ela (stream)	0 0 4

and bounded as follows : on the north by Weralugamahulahena sold by the Crown ; on the east by part of Kuda-oya claimed by the Crown (the boundary of the Udukaha korale south) ; on the south and west by Madawalagawahena claimed by Marasingha Achchilage Kiri Menika and others.



Surveyor-General's Office,  
Colombo, February 9, 1917.

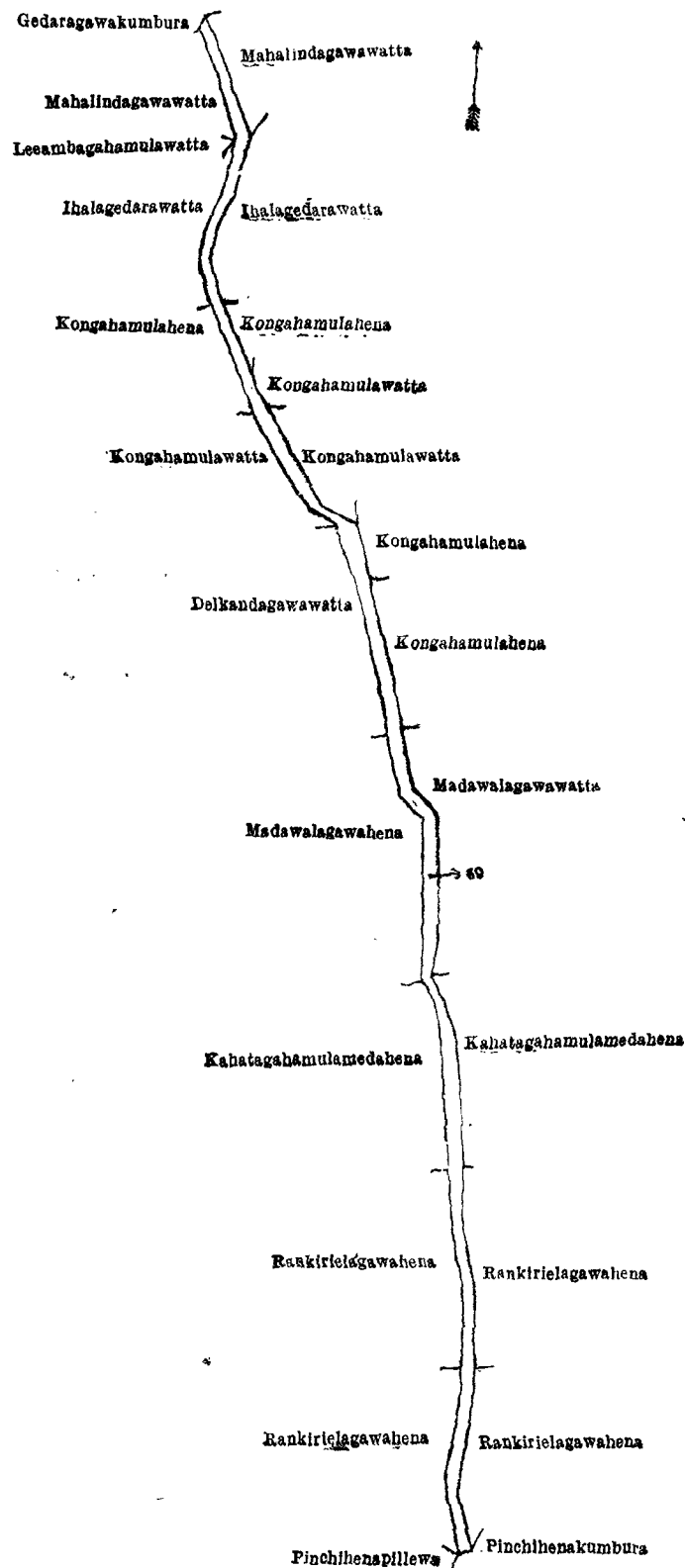
Scale of 4 Chains to an Inch.

A. H. G. DAWSON,  
for Surveyor-General.

XV.—Preliminary plan 569.

Lot.	Name of Land.	Extent, A. R. P.
69	Gansabhawa path	0 3 19

and bounded as follows : on the north by Gedaragawakumbura claimed by Marasingha Achchilage Huduetana and others, Mahalindagawawatta sold by the Crown ; on the east by Mahalindagawawatta sold by the Crown, Ihalagedarawatta sold by the Crown, Kongahamulahena claimed by Edirisingha Achchilage Kiri Banda, Kongahamulawatta claimed by Mahapathiranneheyalage Soidonona, Kongahamulawatta sold by the Crown, Kongahamulahena claimed by Rajapaksa Mudiyansele Hetuhamy, Kongahamulahena claimed by Muthukuda Wijayasooriya Arachchige Punchappuhamy, Madawalagawawatta claimed by M. K. Kiri Menika and others, Kahatagahamulamedahena claimed by Jayakodi Mudiyansele Kiri Menika and others, Rankiriagawahena claimed by H. A. Appusingho and others, Rankiriagawahena claimed by Pinchihenapillewa claimed by Hitihamy Appuhamillage Appusingho, Rankiriagawahena claimed by Hitihamy Appuhamillage Kirihamy and another, Rankiriagawahena claimed by Hitihamy Appuhamillage Appusingho and others, Kahatagahamulamedahena claimed by Jayakodi Mudiyansele Kiri Menika and another, Madawalagawahena claimed by Marasingha Achchilage Kiri Menika and others, Delkandagawawatta claimed by Vidanapathiranneheyalage Baby Nona, Kongahamulawatta claimed by Manchanayakage Baronchiappu and another, Kongahamulahena sold by the Crown, Ihalagedarawatta claimed by Ratnayaka Mudiyansele Ran Menika and another, Leeambagahamulawatta claimed by Jayakodi Mudiyansele Appuhamy and another, Mahalindagawawatta sold by the Crown.



Surveyor-General's Office,  
Colombo, February 9, 1917.

Scale of 4 Chains to an Inch.

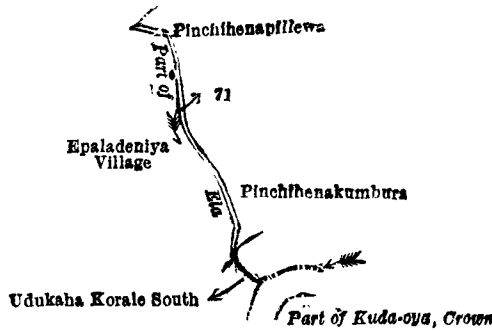
A. H. G. DAWSON  
for Surveyor-General

XVI.—Preliminary plan 569.

Lot.	Name of Land.	Extent, A. R. P.
71	Ela (half of stream)	0 0 9

and bounded as follows: on the north by Pinchihenapillewa claimed by Hitihamy Appuhamillage Appusingho; on the east by Pinchihenapillewa claimed by Hitihamy Appuhamillage Appusingho, Pinchihenakumbura claimed by Hitihamy Appuhamillage Appusingho and others; on the south by part of Kuda-oya claimed by the Crown (the boundary of the Udukaha korale south); on the west by the village limit of Epaladeniya.





Surveyor-General's Office,  
Colombo, February 9, 1917.

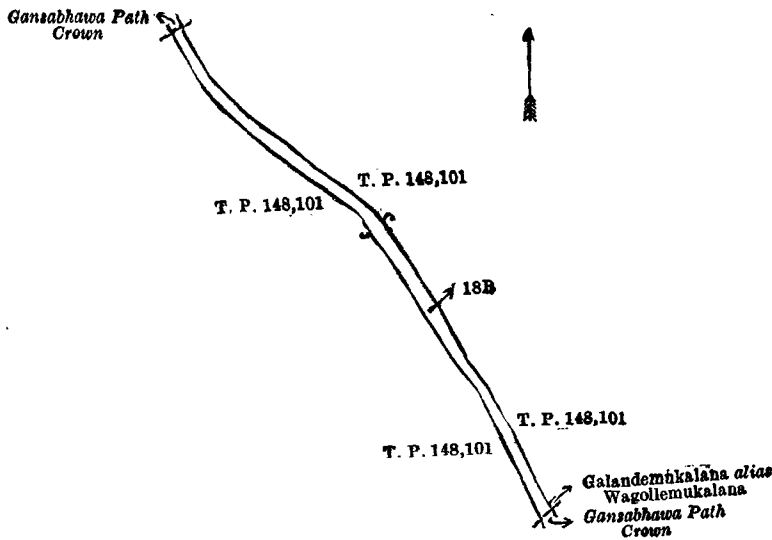
Scale of 4 Chains to an Inch.

A. H. G. DAWSON,  
for Surveyor-General.

XVII.—Preliminary plan 569.

Lot.	Name of Land.	Extent, A. R. P.
18B	Gansabhawa road	0 1 17

and bounded as follows: on the north by the Gansabhawa path claimed by the Crown, T. P. 148,101; on the east by T. P. 148,101, Galandemukulana *alias* Wagollemukulana (private); on the south by Gansabhawa path claimed by the Crown, T. P. 148,101; on the west by T. P. 148,101.



Surveyor-General's Office,  
Colombo, February 9, 1917.

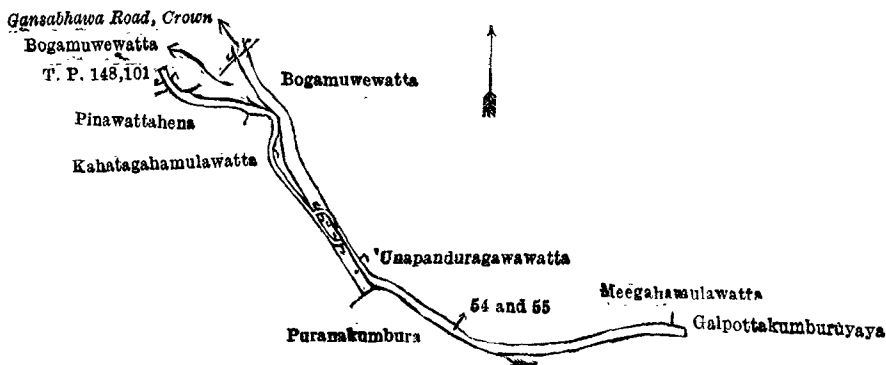
Scale of 4 Chains to an Inch.

A. H. G. DAWSON,  
for Surveyor-General.

XVIII.—Preliminary plan 569.

Lot.	Name of Land.	Extent, A. R. P.
54	Gansabhawa path	0 0 20
55	Ela (stream)	0 0 34
		0 1 14

and bounded as follows: on the north by T. P. 148,101, Bogamuwewatta claimed by Ratnayaka Mudiyansele Herathamy and others, Gansabhawa road claimed by the Crown, Bogamuwewatta claimed by Ratnayaka Mudiyansele Herathamy and others, Unapanduragawawatta claimed by E. A. Appuhamy, Meegahamulawatta claimed by Marasingha Achchilage Hetuettana and others, Galpottakumburuyaya claimed by Marasingha Achchilage Ukku Menika and others; on the east by Galpottakumburuyaya claimed by Marasingha Achchilage Ukku Menika and others; on the south by Puranakumbura claimed by Jayakodi Mudiyansele Kapuruhamy and others; on the west by Kahatagahamulawatta claimed by Marasingha Achchilage Ranghamy and others, Pinawattahena claimed by Marasingha Achchilage Ranghamy and others, T. P. 148,101.



Surveyor-General's Office,  
Colombo, February 9, 1917.

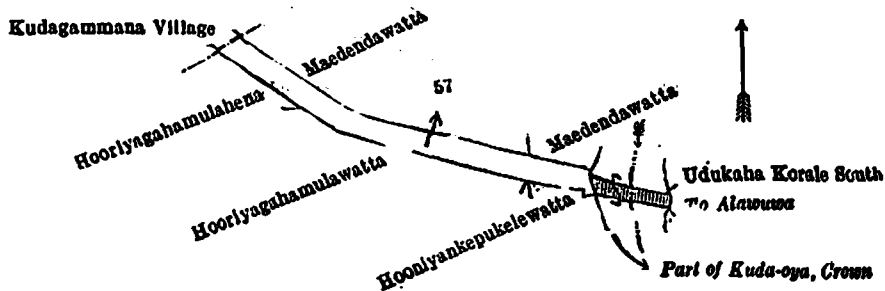
Scale of 4 Chains to an Inch.

A. H. G. DAWSON,  
for Surveyor-General.

XIX.—Preliminary plan 569.

Lot.	Name of Land.	Extent, A. R. P.
57 .. Main road	.. .. .	0 1 15

and bounded as follows : on the north by Maedendawatta claimed by Edirisingha Mudiyanseleage Jamis Appuhamy and others ; on the east by the part of Kuda-oya claimed by the Crown (the boundary of the Udukaha korale south) ; on the south by Hooniyankepukewatta claimed by Basnayaka Appuhamillage Johanis Thesera Appuhamy and another, Hooriyagahamulawatta claimed by Edirisingha Mudiyanseleage Jamis and others, Hooriyagahamulahena claimed by Edirisingha Mudiyanseleage Jamis Appuhamy and others ; on the west by the village limit of Kudagammana.



Surveyor-General's Office,  
Colombo, February 9, 1917.

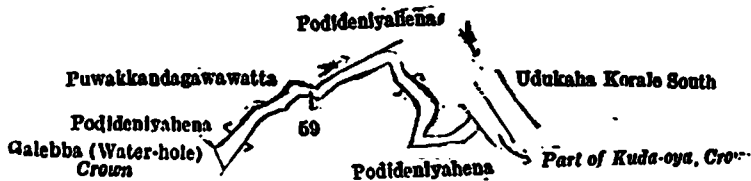
Scale of 4 Chains to an Inch.

A. H. G. Dawson,  
for Surveyor-General.

Lot.	Name of Land.	XX.—Preliminary plan 569.
59 .. Ela (stream)	.. .. .	.. .. .

Extent, A. R. P.  
.. .. . 0 0 21

and bounded as follows : on the north by Puwakkandagawawatta claimed by Edirisingha Mudiyanseleage Jamis and others ; on the east by Podideniyahena claimed by Edirisingha Mudiyanseleage Dingiriappu and others, part of Kuda-oya claimed by the Crown (the boundary of the Udukaha korale south) ; on the south by Podideniyahena claimed by Edirisingha Mudiyanseleage Dingiri Appu and others ; on the west by Galebba (water-hole) claimed by the Crown, Podideniyahena claimed by Edirisingha Mudiyanseleage Dingiri Appu and others.



Surveyor-General's Office,  
Colombo, February 9, 1917.

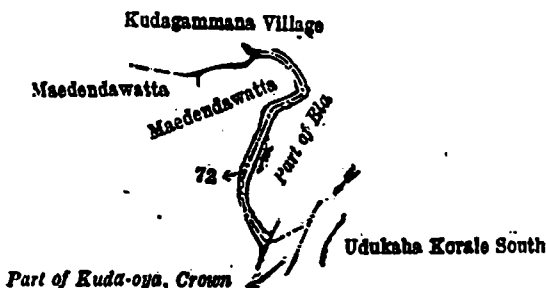
Scale of 4 Chains to an Inch.

A. H. G. Dawson,  
for Surveyor-General.

Lot.	Name of Land.	XXI.—Preliminary plan 569.
72 .. Part of ela (stream)	.. .. .	.. .. .

Extent, A. R. P.  
.. .. . 0 0 0

and bounded as follows : on the north by the village limit of Kudagammana ; on the east by the village limit of Kudagammana and (part of ela), part of Kuda-oya claimed by the Crown ; on the south by Maedendawatta claimed by Edirisingha Mudiyanseleage Jamis Appuhamy and others ; on the west by Maedendawatta claimed by Edirisingha Mudiyanseleage Jamis Appuhamy and others, the village limit of Kudagammana.



Surveyor-General's Office,  
Colombo, February 9, 1917.

Scale of 4 Chains to an Inch.

A. H. G. Dawson,  
for Surveyor-General.

December 6, 1917.

N. A. HAMPTON,  
Special Officer.

Kegalla S. O. No. 193.

Order under Section 4, Sub-section (1), of "The Waste Lands Ordinances of 1897, 1899, 1900, and 1903."

In the matter of the lands commonly called or known as Madepolahena and Kandehena, situate in the village of Walgama in the Kinigoda korale of the Kegalla District, in the Province of Sabaragamuwa, and of "The Waste Lands Ordinances of 1897, 1899, 1900, and 1903."

WHEREAS in pursuance of section 1 of the said Ordinances it was duly declared and notified on the 24th day of July, 1914, that if no claim to the lands commonly called or known as Madepolahena and Kandehena, situate in the village of Walgama, in the Kinigoda korale of the Kegalla District, in the Province of Sabaragamuwa, containing in extent 10 acres and 8 perches, and shown as lots 195, 196, 197, 197½, 198, 198½, and 199 in preliminary plan 149 and in the annexed diagram, was made to Maxwell MacLagan Wedderburn, Special Officer appointed under section 28 of the said Ordinances within the period of three months from the date specified in the said notice, such lands would be declared the property of the Crown, and dealt with on account of the Crown (vide Notice No. 5,277):

And whereas Loku Banda Tennakoon of Walgama made claim thereto, and I, Thomas Graham Willett, Special Officer appointed under section 28 of the said Ordinances, made due inquiry into such claim, and whereas the said claimant and I, with the consent of His Excellency the Governor, came to an agreement in writing dated the 14th day of January, 1915, concerning the said lands, under section 4, sub-section (1), of the said Ordinances, whereby it was agreed that the said claimant should be declared the purchaser of the said lands upon payment on or before the 14th day of April, 1915, to the Assistant Government Agent at Kegalla, of a sum of Rupees Three hundred and One only (Rs. 301), as the purchase amount of the said lands, and whereas the said amount has been duly paid by the said claimant, he is hereby, in pursuance of the agreement afore-mentioned, declared to be the purchaser of the said lands, as more fully described herein below.

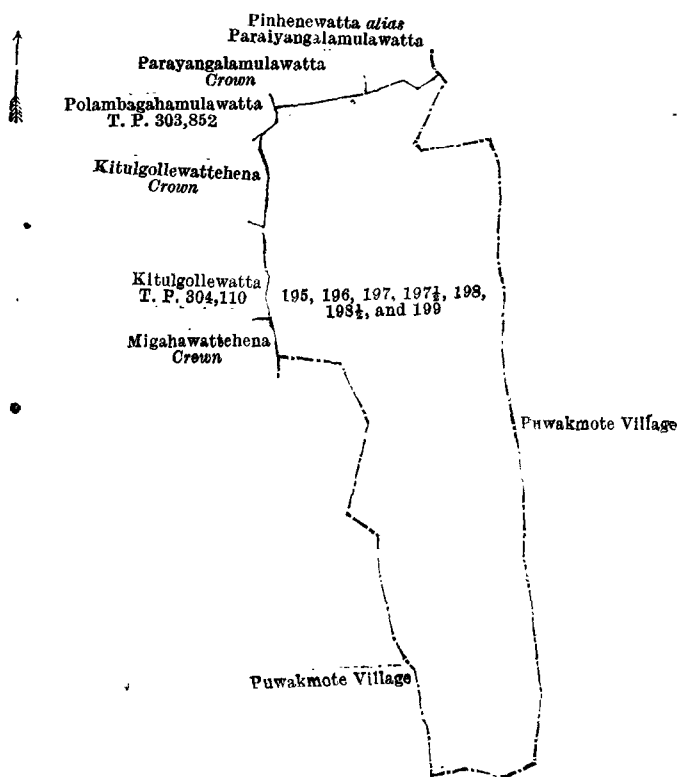
*Description of the Lands referred to.*

The following lots situated in the village of Walgama, in the Kinigoda korale of the Kegalla District, in the Province of Sabaragamuwa, as described in the annexed diagram :—

Preliminary plan 149.

Lot.	Name of Land.	Extent, A. R. P.	Lot.	Name of Land.	Extent, A. R. P.
195 ..	Madepolahena ..	.. 1 3 6	198½ ..	Kandehena ..	.. 0 1 33
196 ..	Kandehena ..	.. 6 0 30	199 ..	Do. ..	.. 7 2 1
197 ..	Do. ..	.. 2 1 12			
197½ ..	Do. ..	.. 0 3 9			20 0 8
198 ..	Do. ..	.. 0 3 37			

and bounded as follows : on the north by Paraiyangalamulawatta belonging to the Crown, Pinhenewatta *alias* Paraiyangalamulawatta claimed by Wahumpuradewagalage Bandiya and others ; on the east and south by the village limit of Puwakmote ; on the west by the village limit of Puwakmote, Migahawattehena belonging to the Crown, Kitulgollewatta sold by the Crown (T. P. 304,110), Kitulgollewattehena belonging to the Crown, Polambaghamulawatta sold by the Crown (T. P. 303,853).



Surveyor-General's Office,  
Colombo, October 16, 1917.

Scale of 8 Chains to an Inch.

C. R. LUNDIE,  
for Surveyor-General.

October 18, 1917.

T. G. WILLETT,  
Special Officer.

**Kegalla S. O. No. 194.**

**Order under Section 2 of "The Waste Lands Ordinances of 1897, 1899, 1900, and 1903,"  
declaring Lands to be Crown Property.**

In the matter of the lands commonly called or known as Gedumahena, Ihalagollehena, &c., situate in the village of Walgama, in the Kinigoda korale of the Kegalla District, in the Province of Sabaragamuwa, and of "The Waste Lands Ordinances of 1897, 1899, 1900, and 1903."

THE notice required by section 1 of "The Waste Lands Ordinances of 1897, 1899, 1900, and 1903," having been duly published in manner prescribed by that section in respect of the above-named lands (*vide* Notice No. 5,277), and no claim having been made to the said lands or to any interest therein within the period of three months from the date specified in the said notice, I, Thomas Graham Willett, Special Officer appointed under section 28 of the said Ordinances, under and by virtue of the powers vested in me in that behalf by section 2 of the said Ordinances, do hereby, on this 18th day of October, 1917, order and declare that the said lands, as more fully described herein below, situate in the village of Walgama, in the Kinigoda korale of the Kegalla District, in the Province of Sabaragamuwa, and shown as lots 168, 294, 350, 286, 287, and 288 in preliminary plan 149 and in the annexed diagrams, and containing in extent 8 acres 1 rood and 13 perches, are the property of the Crown.

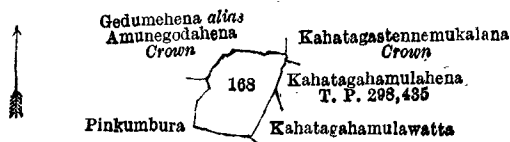
*Description of the Lands referred to.*

The following lots situated in the village of Walgama, in the Kinigoda korale of the Kegalla District, in the Province of Sabaragamuwa, as described in the annexed diagrams :—

I.—Preliminary plan 149.

Lot.	Name of Land.	Extent, A. B. P.
168	Gedumehena	0 3 25

and bounded as follows : on the north by Gedumehena *alias* Amunegodahena belonging to the Crown ; on the east by Kahatagastennemukalana declared to be the property of the Crown under the Waste Lands Ordinances, Kahatagahamulahena (T. P. 298,435), Kahatagahamulawatta claimed by Wahumpuradewayalage Sinaperiya and others ; on the south by Pinkumbura claimed by the Walgama Pansala ; on the west by Pinkumbura claimed by the Walgama Pansala, Gedumehena *alias* Amunegodahena belonging to the Crown.



Surveyor-General's Office,  
Colombo, October 16, 1917.

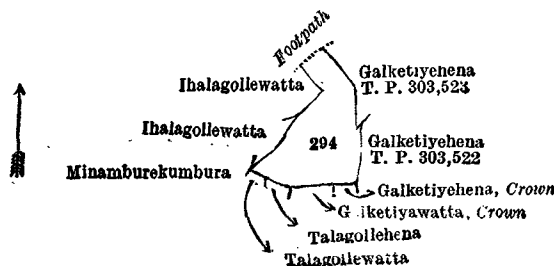
Scale of 8 Chains to an Inch.

C. R. LUNDIE,  
for Surveyor-General.

II.—Preliminary plan 149.

Lot.	Name of Land.	Extent, A. B. P.
294	Ihalagollehena	1 1 24

and bounded as follows : on the north by a footpath ; on the east by Galketiyeheha sold by the Crown (T. P. 303,523 and T. P. 303,522) ; on the south by Galketiyeheha belonging to the Crown, Galketiyeheha belonging to the Crown, Talagollehena claimed by Talagollegedera Kira and another, Talagollewatta claimed by Talagollegedera Kira and others ; on the west by Minamburekumbura claimed by Heratralage Appuhamy, Ihalagollewatta claimed by Herat Mudiyansele Dingiri Appuhamy.



Surveyor-General's Office,  
Colombo, October 16, 1917.

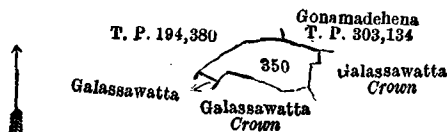
Scale of 8 Chains to an Inch.

C. R. LUNDIE,  
for Surveyor-General.

III.—Preliminary plan 149.

Lot.	Name of Land.	Extent, A. B. P.
350	Gonamadehena	0 2 31

and bounded as follows : on the north by T. P. 194,380, Gonamadehena sold by the Crown (T. P. 303,134) ; on the east by Galassawatta belonging to the Crown ; on the south by Galassawatta belonging to the Crown, Galassawatta claimed by S. L. T. M. Tikiri Banda, President ; on the west by T. P. 194,380.



Surveyor-General's Office,  
Colombo, October 16, 1917.

Scale of 8 Chains to an Inch.

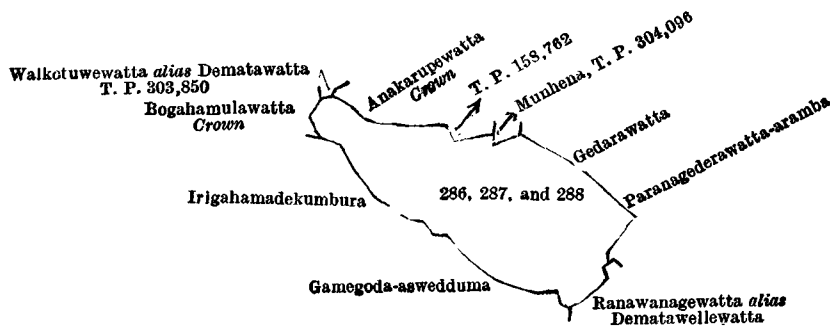
C. R. LUNDIE,  
for Surveyor-General.

IV.—Preliminary plan 149.

Lot.	Name of Land.	Extent, A. B. P.
286	Ganegodahena	0 2 4
287	Do.	3 3 2
288	Do.	1 0 7

5 1 13

and bounded as follows : on the north by Walkotuwegatta *alias* Dematawatta sold by the Crown, T. P. 303,850, Anakarupewatta belonging to the Crown, T. P. 158,762, Munhena sold by Crown (T. P. 304,096), Gederawatta claimed by Herat Mudiyansele Kiri Menika and others ; on the east by Paranagederawatta-aramba claimed by Herat Mudiyansele Kiri Menika and others, Ranawanagewatta *alias* Dematawellewatta claimed by Kaluachchigedera Punchirala and others ; on the south by Gamegoda-aswedduma claimed by Jasin Mudiyansele Punchirala and others, Irigahamadekumbura claimed by Wattevidanelage Mudalihamy and others ; on the west by Irigahamadekumbura claimed by Wattevidanelage Mudalihamy and others, Bogahamulawatta belonging to the Crown.



Surveyor-General's Office,  
Colombo, October 16, 1917.

Scale of 8 Chains to an Inch.

C. R. LUNDIE,  
for Surveyor-General.

October 18, 1917.

T. G. WILLETT,  
Special Officer.

### Kegalla S. O. No. 195.

#### Order under Section 4, Sub-section (1), of "The Waste Lands Ordinances of 1897, 1899, 1900, and 1903," admitting Land to be Private Property.

In the matter of the land commonly called or known as Kekulupelehena, situate in the village of Walgama, in the Kinigoda korale of the Kegalla District, in the Province of Sabaragamuwa, and of "The Waste Lands Ordinances of 1897, 1899, 1900, and 1903."

WHEREAS in pursuance of section 1 of the said Ordinances it was duly notified on the 24th day of July, 1914, that if no claim to the land commonly called or known as Kekulupelehena, situate in the village of Walgama, in the Kinigoda korale of the Kegalla District, in the Province of Sabaragamuwa, containing in extent 1 acre and 2 perches, and shown as lot 37 in preliminary plan 149 and in the annexed diagram, was made to Maxwell MacLagan Wedderburn, Special Officer appointed under section 28 of the said Ordinances, within the period of three months from the date specified in such notice, such land would be declared the property of the Crown, and dealt with on account of the Crown (*vide* Notice No. 5,277):

And whereas Alutwalawwe Rupasinha Tilleke Seneviratna Wasala Tennakoon Mudiyanse Ralahamilage Funchi Banda of Walgama made claim thereto, and I, Thomas Graham Willett, Special Officer appointed under section 28 of the said Ordinances, made due inquiry into such claim, I, with the consent of His Excellency the Governor, do hereby admit the claim of the said claimant to the said land, as more fully described herein below, under section 4, sub-section (1), of the said Ordinances.

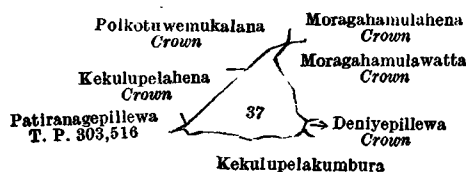
#### Description of the Land referred to.

The following lot situated in the village of Walgama, in the Kinigoda korale of the Kegalla District, in the Province of Sabaragamuwa, as described in the annexed diagram:—

Preliminary plan 149.

Lot.	Name of Land.	Extent, A. R. P.
37	Kekulupelehena	1 0 2

and bounded as follows: on the north by Polkotumukalana declared to be the property of the Crown under the Waste Lands Ordinances, Moragahamulahena belonging to the Crown; on the east by Moragahamulawatta belonging to the Crown, Deniyepillewa belonging to the Crown; on the south by Kekulupelakumbura claimed by Madduma Banda, Registrar, and others; on the west by Patiranagepillewa sold by the Crown (T. P. 303,516), Kekulupelahena declared to be the property of the Crown under the Waste Lands Ordinances, Polkotuwemukalana declared to be the property of the Crown under the Waste Lands Ordinances.



Surveyor-General's Office,  
Colombo, October 16, 1917.

Scale of 8 Chains to an Inch.

C. R. LUNDIE,  
for Surveyor-General.

October 18, 1917.

T. G. WILLETT,  
Special Officer.

### Kegalla S. O. No. 196.

#### Order under Section 2 of "The Waste Lands Ordinances of 1897, 1899, 1900, and 1903," declaring Lands to be Crown Property.

In the matter of the lands commonly called or known as Bogahalandewattehena (railway reservation), Bogahalandewatta, &c., situate in the village of Godagandeniya, in the Kinigoda korale of the Kegalla District, in the Province of Sabaragamuwa, and of "The Waste Lands Ordinances of 1897, 1899, 1900, and 1903."

THE notice required by section 1 of "The Waste Lands Ordinances of 1897, 1899, 1900, and 1903," having been duly published in manner prescribed by that section in respect of the above-named lands (*vide* Notice No. 5,566), and no claim having been made to the said lands or to any interest therein within the period of three months from the date specified in the said notice, I, Thomas Graham Willett, Special Officer appointed under section 28 of the said Ordinances, do hereby on this 19th day of October, 1917, order and declare that the said lands, as more fully described herein below, situate in the village of Godagandeniya, in the Kinigoda korale of the Kegalla District, in the Province of Sabaragamuwa, and shown as lots 52, 53, 53A, 80, 81A, 82A, 106, 111, 113, 32, 1, 94, 98, 164, 24, 63, and 122 in preliminary plan 162 and in the annexed diagrams, and containing in extent 13 acres 1 rood and 34 perches, are the property of the Crown.

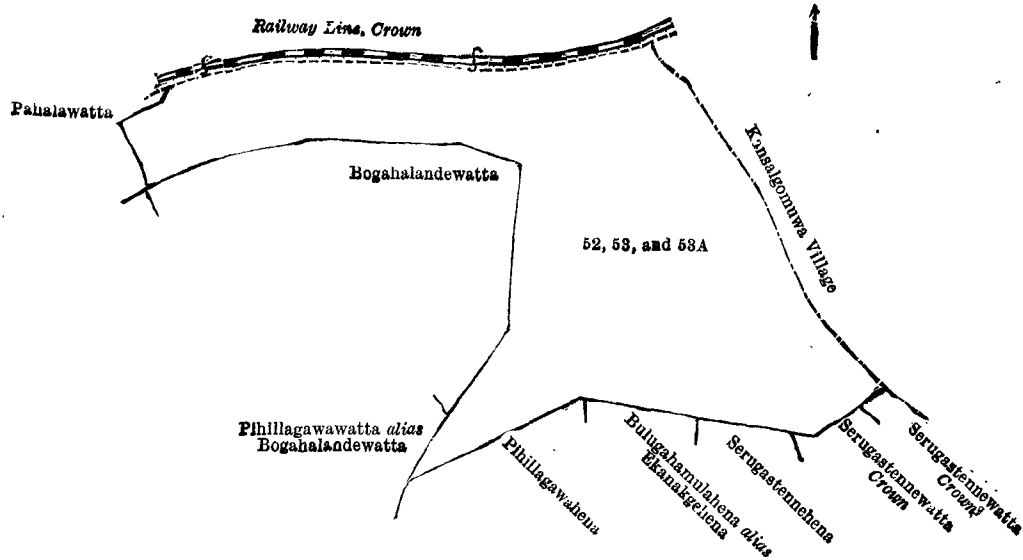
*Description of the Lands referred to.*

The following lots situated in the village of Godagandeniya, in the Kinigoda korale of the Kegalla District, in the Province of Sabaragamuwa, as described in the annexed diagrams :—

I.—Preliminary plan 162.

Lot.	Name of Land.	Extent, A. R. P.
52	Bogahalandewattehena (railway reservation)	1 3 25
53	Bogahalandewatta	3 2 13
53A	Do.	0 0 38
		5 2 36

and bounded as follows : on the north by the railway line belonging to the Crown ; on the east by the village limit of Kansalgomuwa ; on the south by Serugastennewatta to be declared the property of the Crown under the Waste Lands Ordinances, Serugastennehena sold to Palkadapele Ukku Amma and another under the Waste Lands Ordinances, Bulugahamulahena *alias* Ekanakgehena sold to Palkadapele Ran Menika and another under the Waste Lands Ordinances, Pihillagawahena sold to Tikiri Banda B ligodapitiya under the Waste Lands Ordinances ; on the west by Pihillagawawatta *alias* Bogahalandewatta claimed by Albert Senanayaka, Bogahalandewatta claimed by Tikiri Banda Nawaratna, Pahalawatta claimed by Vedalage Ganitaya and others.



Surveyor-General's Office,  
Colombo, August 25, 1917.

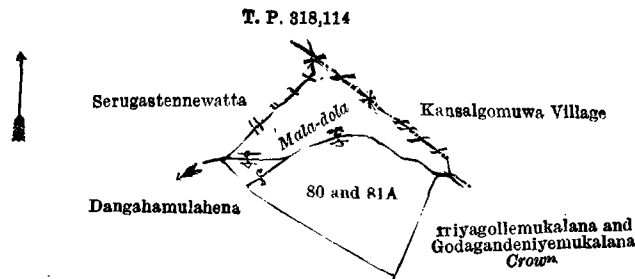
Scale of 4 Chains to an Inch.

W. C. S. INGLES,  
Surveyor-General.

II.—Preliminary plan 162.

Lot.	Name of Land.	Extent, A. R. P.
80	Aakontehena	0 2 18
81A	Do.	0 0 7
		0 2 25

and bounded as follows : on the north by Mala-dola (T. P. 318,114) ; on the east by Iriyagollemukalana and Godagandeniyamukalana belonging to the Crown ; on the south and west by Dangahamulahena sold to Yapa Mudiyansele Mutu Menika and another under the Waste Lands Ordinances.



Surveyor-General's Office,  
Colombo, August 25, 1917.

Scale of 4 Chains to an Inch.

W. C. S. INGLES,  
Surveyor-General.

III.—Preliminary plan 162.

Lot.	Name of Land.	Extent, A. R. P.
82A	Aakontehena	0 0 3

and bounded as follows : on the north by Aakontehena to be declared the property of the Crown under the Waste Lands Ordinances ; on the east by Aluambagahamulahena (private) ; on the south by Pahalagedarahena sold to Yapa Mudiyansele Ukku Banda and another under the Waste Lands Ordinances ; on the west by Pahalagedarahena sold to Yapa Mudiyansele Ukku Banda and another.



Surveyor-General's Office,  
Colombo, August 25, 1917.

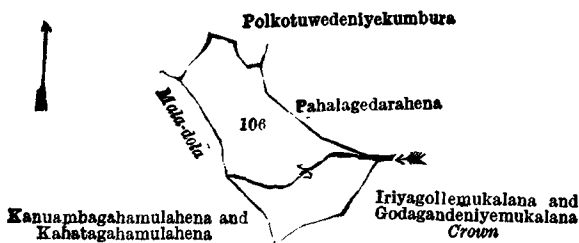
Scale of 4 Chains to an Inch.

W. C. S. INGLES,  
Surveyor-General.

IV.—Preliminary plan 162.

Lot.	Name of Land.	Extent, A. R. P.
106	Panwattchena	0 3 1

and bounded as follows : on the north by Polkotuwedeniyekumbura claimed by Suriyabandige Sarohamy ; on the east by Pahalagedarahena sold to Yapa Mudiyanse Ukku Banda and another under the Waste Lands Ordinances ; on the south by Iriyagollemukalana and Godagandeniye mukalana belonging to the Crown ; on the west by Kanuambagahamulahena and Kahatagahamulahena sold to Medawattegedera Ukku and two others under the Waste Lands Ordinances, Mala-dola.



Surveyor-General's Office,  
Colombo, August 25, 1917.

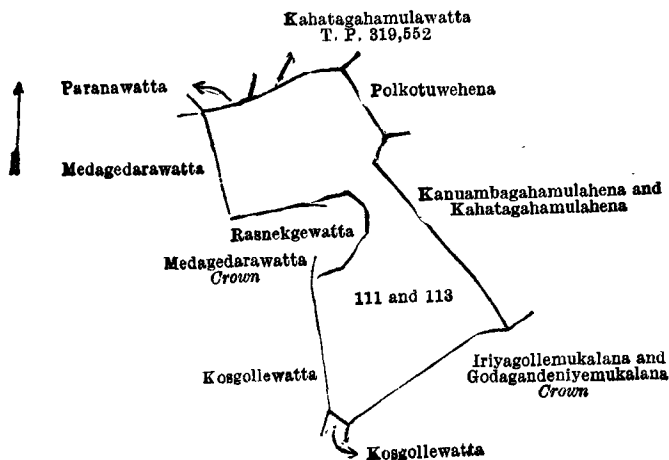
Scale of 4 Chains to an Inch.

W. C. S. INGLES,  
Surveyor-General.

V.—Preliminary plan 162.

Lot.	Name of Land.	Extent, A. R. P.
111	Kanuambagahamulahena, Getaudahahena <i>alias</i> Rasnekgehena, Medagederawatta	1 0 15
113	Alutwattchena	0 3 8
		1 3 23

and bounded as follows : on the north by Paranawatta claimed by B. Bandirala and others, Kahatagahamulawatta sold by the Crown (T. P. 319,552) ; on the east by Polkotuwehena sold to Bamunuge Bandirala under the Waste Lands Ordinances, Kanuambagahamulahena and Kahatagahamulahena sold to Medawattegedera Ukku and two others under the Waste Lands Ordinances ; on the south by Iriyagollemukalana and Godagandeniye mukalana belonging to the Crown, Kosgollewatta sold by the Crown ; on the west by Kosgollewatta claimed by Rasnekgedara Mudiyanse, Medagederawatta belonging to the Crown, Rasnekgewatta claimed by Rasnekgedara Mudiyanse and others, Medagederawatta claimed by Gammedgedera Pina and others.



Surveyor-General's Office,  
Colombo, August 25, 1917.

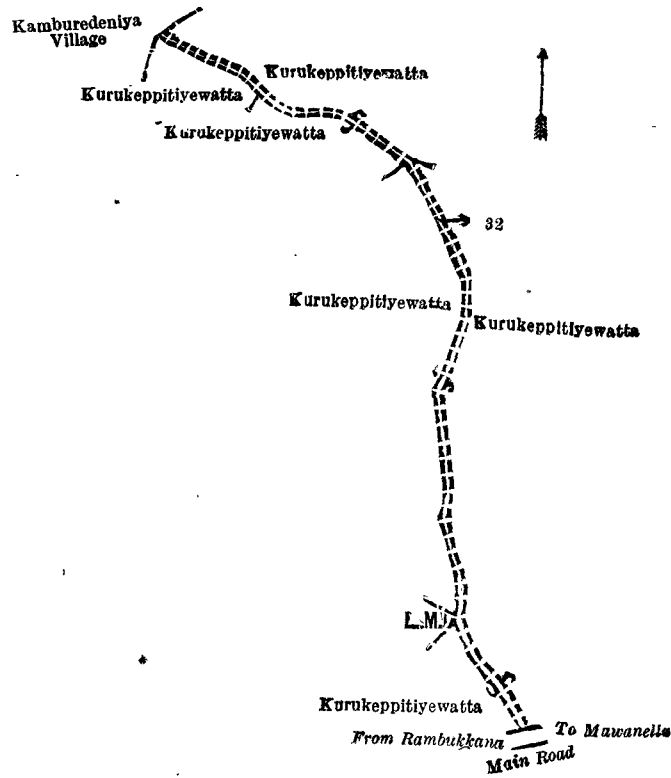
Scale of 4 Chains to an Inch.

W. C. S. INGLES,  
Surveyor-General.

VI.—Preliminary plan 162.

Lot.	Name of Land.	Extent, A. R. P.
32	Cart track	0 0 33

and bounded as follows : on the north and east by Kurukeppitiyewatta claimed by Sena Abdulla ; on the south by the main road from Mawanella to Rambukkana ; on the west by Kurukeppitiyawatta claimed by Sena Abdulla, the village limit of Kamburudeniya.



Surveyor-General's Office,  
Colombo, September 9, 1914.

Scale of 4 Chains to an Inch.

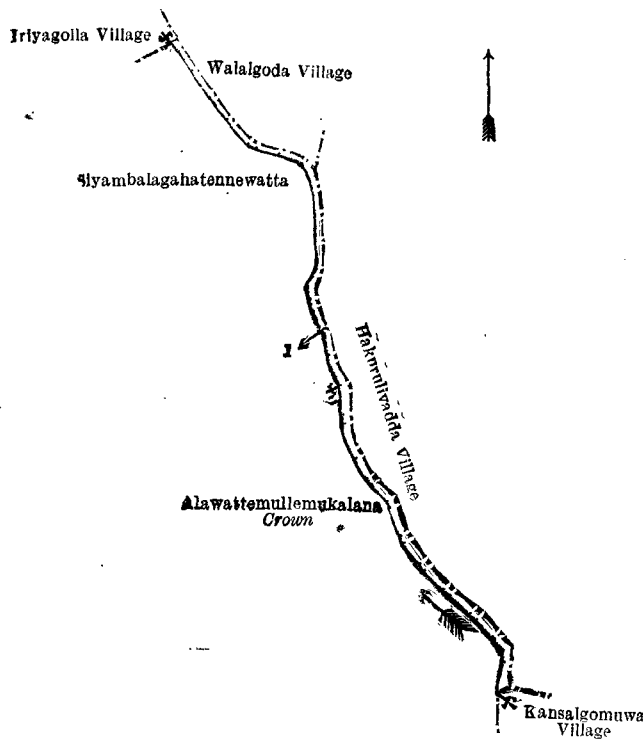
G. K. THORNHILL,  
for Acting Surveyor-General.

VII.—Preliminary plan 162.

Lot.	Name of Land.
1	Kebellagolle-ela

Extent, A. R. P.
0 1 6

and bounded as follows : on the north by the village limit of Walalgoda ; on the east by the village limit of Hakuruliya ; on the south by the village limit of Kansalgomuwa ; on the west by Alawattemulle mukalana belonging to the Crown, Siyambalagahatennewatta claimed by Weerasuriya Achchilage Appuhamy, the village limit of Iriyagolla.



Surveyor-General's Office,  
Colombo, September 9, 1914.

Scale of 4 Chains to an Inch.

G. K. THORNHILL,  
for Acting Surveyor-General.

VIII.—Preliminary plan 162.

Lot.	Name of Land.
94	Water-course

Extent, A. R. P.
0 0 1

and bounded as follows : on the north and east by Totupolagawawatta claimed by Ekanekgedera Mudiyanse and others ; on the south and west by the village limit of Beligodapitiya.





Surveyor-General's Office,  
Colombo, September 9, 1914.

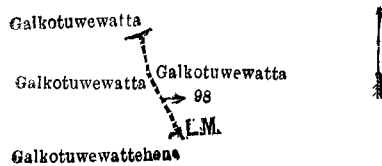
Scale of 4 Chains to an Inch.

G. K. THORNHILL,  
for Acting Surveyor-General.

IX.—Preliminary plan 162.

Lot.	Name of Land.	Extent, A. R. P.
98	Footpath	0 0 3

and bounded as follows: on the north by Galkotuwewatta claimed by Vedalage Sirimali; on the east by Galkotuwewatta claimed by Vedalage Kowwa and others; on the south by Galkotuwewattehena sold by the Crown; on the west by Galkotuwewatta claimed by Moragalahlenayalage Rana Vidane Henaya.



Surveyor-General's Office,  
Colombo, September 9, 1914.

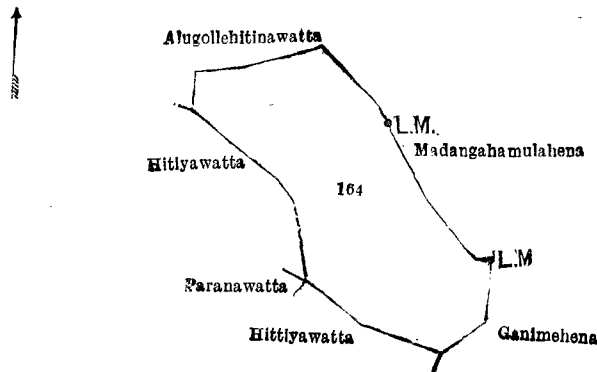
Scale of 4 Chains to an Inch.

G. K. THORNHILL,  
for Acting Surveyor-General.

X.—Preliminary plan 162.

Lot.	Name of Land.	Extent, A. R. P.
164	Dangollemukalana	1 3 19

and bounded as follows: on the north by Alugolle Hitinawatta claimed by Ratnayaka Wijekoon Mudiyanseelage Kiri Banda; on the east by Madangahamulahena sold by the Crown, Ganimehena sold by the Crown; on the south by Hittiyawatta claimed by Ratnayaka Wijekoon Mudiyanseelage Kiri Banda; on the west by Paranawatta claimed by Ratnayaka Wijekoon Mudiyanseelage Kiri Banda, Hittiyawatta claimed by ditto.



Surveyor-General's Office,  
Colombo, September 9, 1914.

Scale of 4 Chains to an Inch.

G. K. THORNHILL,  
for Acting Surveyor-General.

XI.—Preliminary plan 162.

Lot.	Name of Land.	Extent, A. R. P.
24	Peelikumburatenne-ela	0 2 12

and bounded as follows: on the north by Ketakalagahamulawatta claimed by Ekanekgedera Mudiyanse and others, Delgahamulahena sold by the Crown, Delgahamulahena claimed by Hennekgedera Jothihamy, Alawatummlemukalana belonging to the Crown, Boreluwehena sold by the Crown, Boraluwewatta claimed by Hennekgedera Dingiri Menika, Boraluwehena sold by the Crown, Borellewatta claimed by H. Siyatu, Dehigahamulahena sold by the Crown; on the east by the village limit of Kansalgomuwa; on the south by a cart road to Mawanella, Pabalawatta claimed by Hennekgedera Balahamy, Gedarawatta claimed by Hennekgedera Tikiri Menika, Nekatgewatta claimed by Mangedera Vidanelage Dingiri Menika, Kiriwallewelayaya claimed by Hennekgedera Mudiyanse and others, Nekatgekumbura claimed by Mangedera Vidanelage Dingiri Menika and others, Nekatgewatta claimed by Mangedera Vidanelage Dingiri Menika, Kiriwalawekumburepillewa (railway reservation) claimed by Hennekgedera Mudiyanse and another, Nikamadittepillewa claimed by Vedalayaya Ganitaya and others (railway reservation), a cart road, Nikamadittepillewa claimed by Vedalayaya Ganitaya and others (railway reservation), T. P. 67,663, Nikamadittepillewa claimed by Vedalayaya Ganitaya (railway reservation), the railway line, Hakurannawatta claimed by Yapa Mudiyanseelage Ukku Banda (railway reservation), Doradeniya claimed by Ratnayaka Wijekoon Mudiyanseelage Kiri Banda and others (railway reservation), the railway line; on the west by Ginihiriyagalekumbura (railway reservation) claimed by Sena Abdulla and others, T. P. 67,663, Nikamaditta claimed by Vedalayaya Ganitaya and others (railway reservation), a cart road from Rambukkana, T. P. 67,663, Kiriwalawelayaya claimed by Hennekgedera Mudiyanse and others, Kiriwalawekumbura claimed by Hennekgedera Mudiyanse and another, Nekatgekumbura claimed by Mangedera Vidanelage Dingiri Menika and others, Kiriwallewelayaya claimed by Hennekgedera Mudiyanse and others, T. P. 119,170, Kiriwallewelayaya claimed by Hennekgedera Mudiyanse and others, Kohilangekumbura claimed by Bastian Appu, Kohilangekumbura claimed by Panikkiya and others, Paddadeniyekumbura claimed by Ekanekgedera Mudiyanse and others.



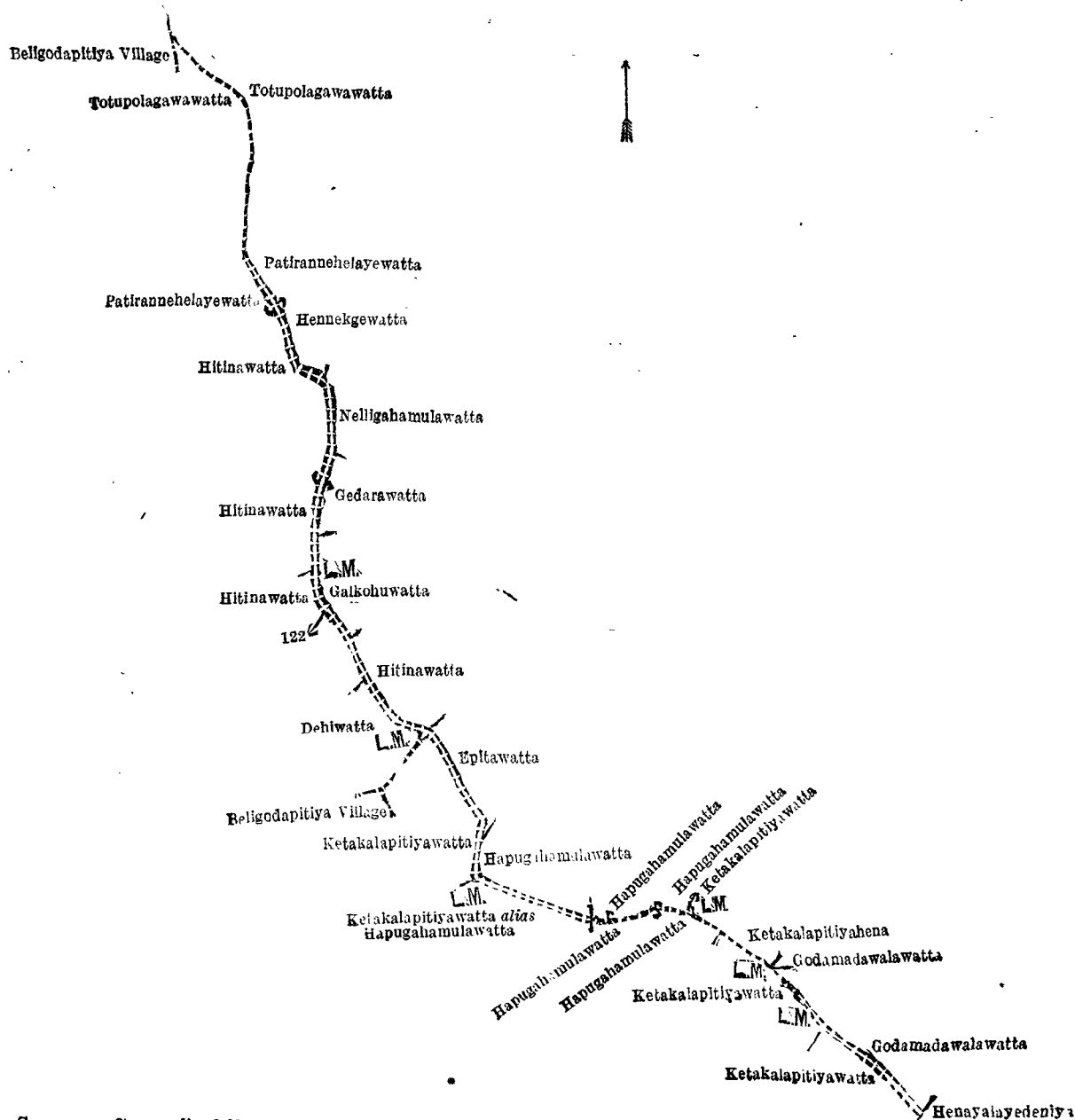
Iriyagollamukalana and Godagandeniyamukalana belonging to the Crown, Aakontehena claimed by Welhenege Allis Appu, Aakontehena claimed by Yapa Mudiyanseleage Mutu Menika, Aakontehena claimed by Welhenege Allis Appu, Dangahamulahena claimed by Bamunugedera Bandirala, Dangahamulahena *alias* Aakontehena claimed by P. H. Abraham Silva and others, Aakontehena claimed by ditto, Walauwehena *alias* Aakontehena claimed by Dingiri Banda, *ex*-Korala, and another, Aakontehena Kabukkotuwa claimed by V. Dingiri Menika, Aakontehena claimed by Mudunkotuwege Sopia Nona, Aakontehena claimed by Gammedgedera Surendera, Polkotuwedeniyakumbura claimed by Suriyabandegge Sarohamy, Panwattchena claimed by Rasnekgedera Mudiyanse and another, Aakontehena claimed by Juwan Appu of Tisnapola, Iriyagollemukalana and Godagandeniyamukalana belonging to the Crown; on the south by Iriyagollemukalana and Godagandeniyamukalana belonging to the Crown, Panwattchena claimed by Rasnekgedera Mudiyanse and another, Kanuambagahamulahena claimed by Rasnakgedera Mudiyanse and others, Kahatagahamulahenapolkotuwa claimed by Pavistina Silva and another, Polkotuwehena claimed by Bandirala and P. Silva, Kahatagahamulawatta sold by the Crown, Tennenwatta sold by the Crown, Kandewatta claimed by B. Bandirala, Kandewattakumbura claimed by Bamunugedera Bandirala and others, Dangahamulawatta *alias* Peellagawawatta claimed by Mapagedera Ukku Menika, Pahalawatta *alias* Muruthagahamulawatta claimed by Vedalayagedera Ganitaya, Pahalawatta claimed by ditto, Gederakumbura claimed by Gammedgedera Pina, Hennekgehena *alias* Galketiyehehena sold by the Crown, Hennekgehena *alias* Galketiye-lemukalana sold to Tikiri Banda Beligodapitiya under the Waste Lands Ordinances, Moragahakadullahena claimed by Dingiri Banda, *ex*-Korala, Henayalagedeniya claimed by Ratnayaka Wijekoon Mudiyanseleage Kiri Banda and another; on the west by Godamadawalawatta claimed by Mapagedera Hundurula, Ketakalapitiyehehena sold by the Crown, Gederakumburapillewa claimed by ditto, Gederakumbura claimed by Gammedgedera Pina, Hitigahamulawatta and Hitinawatta claimed by Gammedgedera Panikkiya and others, Gederakumbura claimed by Gammedgedera Pina, Hitigahamulawatta and Hitinawatta claimed by Gammedgedera Panikkiya and others, Nelligahamulawatta claimed by Rajapaksa Mudiyanseleage Kiri Menika and another, Tibbotewatta claimed by B. Appuhamy, Patirannehelayewatta claimed by Dingiri Banda, *ex*-Korala, Totupolagawawatta claimed by Ekanekgedera Mudiyanse and others, the village limit of Beligodapitiya, the village limit of Kamburadeniya.

[For Diagram see page 286.]

XIII.—Preliminary plan 162.

Lot.	Name of Land.	Extent, A. R. P.
122	Footpath	0 1 15


and bounded as follows: on the north by Totupolagawawatta claimed by Ekanekgedera Mudiyanse and others, Patirannehelayewatta claimed by Dingiri Banda, *ex*-Korala, Hennekgewatta claimed by Gammedgedera Setunga and another; on the east by Nelligahamulawatta claimed by Rajapaksa Mudiyanseleage Menika and another, Gederawatta claimed by Gammedgedera Setunga, Galkotuwawatta claimed by Gammedgedera Panikkiya, Hitinawatta claimed by ditto and others, Epitawatta claimed by Gammedgedera Setunga and another, Hapugahamulawatta claimed by Yakdessalage Dingiri, Hapugahamulawatta sold by the Crown, Hapugahamulawatta sold by the Crown, Ketakalapitiyawatta sold by the Crown, Ketakalapitiyahena sold by the Crown, Godamadawalawatta claimed by Mapagedera Hundurula, Henayalagedeniya claimed by Ratnayaka Wijekoon Mudiyanseleage Kiri Banda and another; on the south by Ketakalapitiyawatta sold by the Crown, Ketakalapitiyawatta sold by the Crown (granted at half-improved value), Hapugahamulawatta sold by the Crown, Ketakalapitiyawatta *alias* Hapugahamulawatta claimed by Heer Mudiyanseleage Balahamy; on the west by Ketakalapitiyawatta sold by the Crown, the village limit of Beligodapitiya, Dehiwatta claimed by Bannekgedera Anadahamy and others, Hitinawatta claimed by Rajapaksa Mudiyanseleage Kiri Menika and another, Patirannehelayewatta claimed by Dingiri Banda, *ex*-Korala, Totupolagawawatta claimed by Ekanekgedera Mudiyanse and others, the village limit of Beligodapitiya.



Surveyor-General's Office,  
Colombo, September 9, 1914.

Scale of 4 Chains to an Inch.

G. K. THORNHILL,  
for Acting Surveyor-General



## LAND SALES IN THE SOUTHERN PROVINCE.

No. 3,108, S. P.—The Government Agent, Southern Province, will on Thursday, April 4, 1918, at 1 P.M., at his office in Galle Kacheheri, put up to auction, for sale or settlement, or will otherwise dispose of, the under-mentioned portion of Crown land, in accordance with the regulations of Government regarding land sales. An allotment of land situated in the Bentota-Walallawiti korale division of the Galle District of the Southern Province.

Lot.	Name of Land.	Name of Applicant.	Description.	Extent.	Upset price
				A. R. P.	per acre, Rs.
2	Kajugahamanana	D. S. D. Z. Jayawardena of Urugasmanhandiya	Owita and patana	0 0 31	60

Further information regarding this land can be obtained from the Government Agent, Southern Province, and plan of it from the Surveyor-General.

Colonial Secretary's Office,  
Colombo, February 9, 1918.

R. E. STUBBS,  
Colonial Secretary.

No. 3,109, S. P.—The Government Agent, Southern Province, will on Thursday, April 4, 1918, at 1 P.M., at his office in Galle Kacheheri, put up to auction, for sale or settlement, or will otherwise dispose of, the under-mentioned portions of Crown land, in accordance with the regulations of Government regarding land sales. Two allotments of land situated in the Four Gravets division of the Galle District of the Southern Province.

Lot.	Name of Land.	Name of Applicant.	Description.	Extent.	Upset price
				A. R. P.	per acre, Rs.
1	Gajanayakagoda	M. A. de Silva	Jungle	2 0 3	260
1	Boosehenakanda	E. A. Wilson of Akmimana	Patana	0 2 18	102.50
2	Do.		Patana (not for sale)	0 0 10	—*

\* Reservation.

Further information regarding these lands can be obtained from the Government Agent, Southern Province, and plans of them from the Surveyor-General.

Colonial Secretary's Office,  
Colombo, February 9, 1918.

R. E. STUBBS,  
Colonial Secretary.

No. 3,110, S. P.—The Government Agent, Southern Province, will on Thursday, April 18, 1918, at 1 P.M., at his office in Galle Kacheheri, put up to auction, for sale or settlement, or will otherwise dispose of, the under-mentioned portions of Crown land, in accordance with the regulations of Government regarding land sales. Two allotments of land situated in the Gangaboda pattu division of the Galle District of the Southern Province.

Lot.	Name of Land.	Name of Applicant.	Description.	Extent.	Upset price
				A. R. P.	per acre, Rs.
1	Nagaskanda	—	Scrubby jungle (not for sale)	0 0 34	—*
2	Nagaskandekaratura	K. A. Arthur Brampy de Silva of Katukurunda	Deniya	2 3 34	50

Claimant—Nil.

3	Kunumadawilakumbura	—	Paddy field (not for sale)	—	—†
---	---------------------	---	----------------------------	---	----

Preliminary plan 10,625. Village—Waduveli-witiya. Claimant—Crown.

3	Tanayamduwa	C. P. Abewickrema of Baddegama	Jungle	1 0 8	50
---	-------------	--------------------------------	--------	-------	----

\* Reservation.

† Land unclaimed by Crown.

Further information regarding these lands can be obtained from the Government Agent, Southern Province, and plans of them from the Surveyor-General.

Colonial Secretary's Office,  
Colombo, February 9, 1918.

R. E. STUBBS,  
Colonial Secretary.

No. 3,111, S. P.—The Government Agent, Southern Province, will on Thursday, April 4, 1918, at 1 P.M., at his office in Galle Kacheheri, put up to auction, for sale or settlement, or will otherwise dispose of, the under-mentioned portions of Crown land, in accordance with the regulations of Government regarding land sales. Six allotments of land situated in the Bentota-Walallawiti korale division of the Galle District of the Southern Province.

Preliminary plan 10,540. Village—Goluwamulla. Applicant—Opatakankanange Don Adirian alias Appu Sinno.

Lot.	Name of Land.	Name of Claimant.	Description.	Extent.	Upset price
				A. R. P.	per acre, Rs.
1	Kuruppugulanedeniya	Messrs. J. M. Robertson & Co., Colombo	Rubber 2 years old Plantation	0 0 26	{ 100 16
2	Do.	Opatakankanange Don Adirian alias Appu Sinno and 2 others	Paddy field Plantation	3 1 25	{ 100 6.50
3	Do.	Messrs. J. M. Robertson & Co., Colombo	Rubber 2 years old Plantation	0 3 21	{ 100 145
6	Do.	Opatakankanange Don Adirian alias Appu Sinno and 2 others	Paddy field	0 3 3	100
7	Do.	Messrs. J. M. Robertson & Co., Colombo	Rubber 2 years old Plantation	0 0 13	{ 100 5

Preliminary plan 10,580. Village—Wattehena. Applicant—Vitana Achchi Hendrick Appu of Wattehena.

2	Dukulawalagodella	Crown	Jungle	0 3 4	65
---	-------------------	-------	--------	-------	----

Further information regarding these lands can be obtained from the Government Agent, Southern Province, and plans of them from the Surveyor-General.

Colonial Secretary's Office,  
Colombo, February 13, 1918.

R. E. STUBBS,  
Colonial Secretary.

## LAND SALES IN THE NORTHERN PROVINCE.

No. 867, N. P.—The Government Agent, Northern Province, will on Thursday, March 28, 1918, at 12 noon, at his office in Jaffna, put up to auction, for sale or settlement, or will otherwise dispose of, the under-mentioned portions of Crown land, in accordance with the regulations of Government regarding land sales. Twenty-six allotments of land situated in the Karachchi and other divisions of the Jaffna District of the Northern Province.

t.	Name of Land.	Name of Applicant.	Description.	Extent.	Upset price
				A. R. P.	per acre, Rs.
	ayadi	K. Sellappah	Scrub jungle fit for paddy	1 0 0	.16

C 14

Lot.	Name of Land.	Preliminary plan 4,803. Village—Analaitivu.		Extent.	Upset price per acre, Rs.
		Name of Applicant.	Description.		
1	Koddaippulam	V. Nagalingam	Fit for dry grain cultivation	4 0 2	16
2	Do.	—	do.	0 3 8	16
2a	Do.	K. Vaitianathan	do.	1 0 5	16
Preliminary plan 4,830. Village—Mukamalai.					
4	Muttiahkadu	A. Vaitilingam	Scrub fit for coconut plantation	0 1 34	23
Preliminary plan 4,596. Village—Columbutturai East.					
1	Manali	A. Muttuvelu	Waste land fit for coconut plantation	0 0 14·97	320
1a	Do.	—	Reservation for a path (not for sale)	0 0 0·4	—
Preliminary plan 4,971. Village—Karaveddi East.					
1	Mathoo	K. Kanapathippillai	Open land fit for paddy	0 3 10	15
3	Do.	—	Reservation for right of way (not for sale)	0 0 15	—
Preliminary plan 4,832. Village—Muhamalai.					
2	Muttaddutidal	—	Encroachment by Vallippillai, wife of Sinnappu	0 0 34	17
4	Do.	—	Encroachment by Pallippillai, wife of Kandaiyah	0 1 8	18
Preliminary plan 4,808. Village—Koilvayal.					
1	Mootankiran	—	Encroachment by V. Vaitianathan	1 0 7	16
Default Lots.					
Preliminary plan 4,799. Village—Periyapachchilaippali.					
Name of Defaulter.					
1	Manalkadu	V. Varitamby	Open land	3 0 6	21
Preliminary plan 4,807. Village—Sankattarvayal.					
1	Do.	S. Tambaiyah	Fit for coconut	1 0 3	21
2	Do.	do.	do.	0 3 1	19
4	Do.	do.	do.	2 0 8	21
Preliminary plan 4,645. Village—Nirveli South.					
19	Pootharmadathukkaladdy	R. Magendirar	Rocky waste	0 3 14·37	25
20	Do.	do.	do.	0 3 21	25
24	Do.	do.	do.	0 2 39·87	25
29	Do.	do.	do.	0 3 24·37	30
30	Do.	do.	do.	0 3 26·43	25
31	Do.	do.	do.	1 0 10·12	25
Preliminary plan 4,798. Village—Delft West.					
1	Ampukkeni	K. Ramanathan	Fit for coconut	5 2 30	15
Block survey preliminary plan 4,203. Village—Navatkokkaddiyan.					
1	Palayadikkadu	N. Ponnappah	Jungle	3 1 7	15
Block survey preliminary plan 43, extract 1. Village—Kurunchativu.					
3	Kudditivu	A. G. Thambinayagam	Scrub jungle	2 2 23	16
Block survey preliminary plan 49, extract 1. Village—Velikkandal.					
1	Attankaraikkadu	T. Tambaiyah	Fit for tobacco	2 0 27	18

Further information regarding these lots can be obtained from the Government Agent, Northern Province, and plans of them from the Surveyor-General.

Colonial Secretary's Office,  
Colombo, February 12, 1918.

R. E. STUBBS,  
Colonial Secretary.

## LAND SALES IN THE NORTH-CENTRAL PROVINCE.

No. 2,024, N.C. P.—The Government Agent, North-Central Province, will on Tuesday, April 9, 1918, at 1 P.M., at his office in Anuradhapura Kacheheri, put up to auction, for sale or settlement, or will otherwise dispose of, the under-mentioned portions of Crown land, in accordance with the regulations of Government regarding land sales. Twenty-two allotments of land situated in the Nuwaragam, Hurulu, and Kalagam palatas of the Nuwarakalawiya district of the North-Central Province.

Lot.	Name of Land.	Preliminary plan 3,855. Village—Galkiriyagama in Unduruwa korale.		Extent.	Upset price per acre, Rs.
		Name of Applicant.	Description.		
455	Ambagahawatta	T. A. Kapurala	Coconut garden	0 1 11	25a
456	Kohombagahawatta	do.	Open land	0 2 16	25a
Preliminary plan 4,409. Village—Kirigollewa in Kalpe korale.					
2029	Mylagahaidama	Naidage Appuwa of Bada-hela Etawetunuwewa	Jungle fit for paddy cultivation	0 2 30	23b
Preliminary plan 4,507. Village—Pahala Usgollewa in Kunchuttu korale.					
2277	Landukele	K. Kirihami and another	Jungle fit for paddy cultivation	2 1 23	17c
Preliminary plan 4,642. Village—Todamaduwa in Uddiyankulama korale.					
1	Meegahaidama	U. Seerala of Todamaduwa	Open land fit for paddy cultivation	2 2 11	18d
2	Kadurugahaidama	P. V. Velate of Galwaduwagama	do.	2 0 25	20d
Preliminary plan 4,903. Village—Walahawiddawewa in Kalpe korale.					
2	Kongahaidama	U. L. Ranhami	High jungle suitable for paddy cultivation	2 2 6	29·40e

Lot.	Name of Land.	Name of Applicant.	Description.	Preliminary plan 4,969. Village—Kirigollewa in Kalpe korale.		Upset price A. R. P. per acre, Rs.
				Extent.		
1	Dambagahaidama	A. Kapurala of Kirigollewa	High jungle suitable for paddy cultivation	1	0 3	21f
Preliminary plan 4,972. Village—Mahakirimetiya in Mahapotana korale.						
1	Palugahaidama	K. D. Kiriya, Vel-Duraya	Low jungle suitable for paddy cultivation	6	3 31	20e
Preliminary plan 4,989. Village—Dutuwewa in Uddiyankulama korale.						
3	Timbirigahaidama	—	Garden (encroachment by W. L. Kapurala, Vel-Vidane of Dutuwewa)	0	0 27	20f
Preliminary plan 5,011. Village—Aiyatigewewa in Kunchuttu korale.						
1	Dambagahaidama	S. Naida of Aiyatigewewa	Jungle	1	3 33	25g
2	Do.	U. Puspa of Aiyatigewewa	do.	4	3 27	17·50g
Preliminary plan 5,029. Village—Kiwulekada in Kalpe korale.						
4	Dambagahaidama	P. K. Kappanaina Lebbe	Jungle fit for paddy cultivation..	1	3 38	15e
Preliminary plan 5,064. Village—Gambirigaswewa in Kiralowa korale.						
1	Gambirigaswewakele.	M. Appuhami and another of Gambirigaswewa	Low jungle fit for paddy	1	0 11	15f
Preliminary plan 5,074. Village—Madawala in Matombuwa korale.						
1	Dambagahalanda	V. Kudapuspa and 11 others of Madawala	Jungle suitable for paddy cultivation	2	0 34	15h
2	Dambagahalanda and Dambagahaidama	do.	do.	0	3 26	15h
Preliminary plan 5,077. Village—Madawala in Matombuwa korale.						
1	Mailagahaidama	K. G. Kapuwa and another	Low jungle	0	3 38	15h
Preliminary plan 5,112. Village—Kiralowa in Kiralowa korale.						
1	Kiralowawewwanehena	K. Kiri Banda	Cleared land	1	0 17	15i
Final village plan 273. Village—Kuda Ratmale in Nuwaragam korale.						
11	Kudaratmaletisbamba	Baiyage Wanniya and 3 others	Village clearing	0	0 34	20ij
11c	Do.	do.	do.	0	0 30	20ij
Preliminary plan 551. Village—Kapirigama in Kende korale.						
67k	Pansalakumbura	—	Paddy field (encroachment by Rewata Terunnanse)	0	2 2	20i
67l	Kapirigamakele	D. Appuhami Arachchi of Kallanchiya	Low jungle	1	1 20	15i

a These lots were advertised before (*vide Ceylon Government Gazette* No. 6,527 of October 18, 1913).

b This lot was advertised before (*vide Ceylon Government Gazettes* Nos. 6,705 of March 19, 1915, 6,747 of October 15, 1915, and 6,784 of March 17, 1916).

c This lot was advertised before (*vide Ceylon Government Gazettes* Nos. 6,706 of March 26, 1915, and 6,722 of June 18, 1915).

d These lots were advertised before (*vide Ceylon Government Gazettes* Nos. 6,733 of August 13, 1915, 6,749 of October 22, 1915, and 6,768 of January 7, 1916).

e These lots were advertised before (*vide Ceylon Government Gazette* No. 6,893 of August 17, 1917).

f These lots were advertised before (*vide Ceylon Government Gazette* No. 6,895 of August 31, 1917).

g These lots were advertised before (*vide Ceylon Government Gazette* No. 6,898 of September 14, 1917).

h These lots were advertised before (*vide Ceylon Government Gazette* No. 6,899 of September 21, 1917).

i These lots were advertised before (*vide Ceylon Government Gazette* No. 6,897 of September 7, 1917).

j These lots will be sold subject to the conditions that the owner or owners will pay such rates as may be fixed by Government in the future, and that there is no guarantee that the rates fixed will not exceed those now in force for other lands under the Nachchaduwa scheme. For the present the lots are subject to a rate of Rs. 2 per acre for every paddy crop and Rs. 3 per acre per annum for garden.

Further particulars regarding these lands can be obtained from the Government Agent, North-Central Province, and their plans from the Surveyor-General.

Colonial Secretary's Office,  
Colombo, February 9, 1918.

R. E. STUBBS,  
Colonial Secretary.

## LAND SALES BY THE SETTLEMENT OFFICER.

### PROVINCE OF SABARAGAMUWA.

THE Land Settlement Officer is prepared to receive on or before March 30, 1918, at the Land Settlement Office, Colombo, written applications for the lease in perpetuity from May 8, 1918, of the under-mentioned Crown lands to be planted with tea. No such applications will be entertained unless the applicant gives his full name

and address, and until he makes with the Settlement Officer a deposit of Rs. 3 per acre. Such deposits will not be returned until the lease of the land has been sold or until it has been decided by the Settlement Officer that it will not be sold.

On April 8, 1918, at 2 P.M., at the Ratnapura Kachcheri, the sale of the lease of these lands will be put up to auction in accordance with the regulations of Government regarding the lease of Crown lands, but the bidding shall be confined to the original applicant and those other applicants whose applications shall have been made in the manner above specified.

The conditions of lease are obtainable on application from the Settlement Officer.

Four allotments of land shown on advance extract plan of Gonakumbura village block survey preliminary plan 13, in the Nawadun korale of the Ratnapura District of the Province of Sabaragamuwa.

Lot.	Name of Land.	Description.	Name of Owner—Crown.			Extent.		
			A.	R.	P.	A.	R.	P.
6	Hapudanelamukalana	.. Forest	148	2	0			
6l	Do.	.. do.	41	3	2			
6m	Do.	.. do.	5	3	33			
6u	Do.	.. do.	24	1	28			
			220	2	23			

Upset premium, Rs. 6 per acre.

Annual rent per acre per annum, Rs. 3 for the first 30 years.

Colonial Secretary's Office,  
Colombo, February 13, 1918.

R. E. STUBBS,  
Colonial Secretary.

## LAND ACQUISITION NOTICES.

HAVING been duly directed by the Governor, with the advice of the Executive Council, acting under the provisions of "The Land Acquisition Ordinance of 1876," section 6, to take order for the acquisition of the following lands, required for a public purpose, namely, for improvement purposes at Padukka, to wit:—

Lot.	Name of Land.	Description.	Name of Claimant.	Extent.		
				A.	R.	P.
Preliminary plan 16,625. Village—Padukka.						
1	Kosgahalanda	.. Old garden contains parts of dwelling houses and a few trees	Dewage Adonis, James, and Sinno Appu	0	1	3·69
2	Do.	.. Old garden contains 2 jak trees	do.	0	0	4·12
3	Kalahalanda	.. Garden contains 2 jak and other trees	Kuruppuge Siyadoris and Podi Sinno	0	0	0·62
4	Do.	.. Bare land	do.	0	0	12·06

I hereby give public notice, as required by section 7, that the Government proposes to take possession of the lands. All persons interested in the aforesaid lands are hereby required to appear personally or by agent before me at this office on March 18, 1918, at 11 A.M., and to state the nature of their respective interests in the lands, and the amount and particulars of their claims to compensation for such interests.

The Kachcheri,  
Colombo, February 12, 1918.

J. G. FRASER,  
Government Agent.

HAVING been duly directed by the Governor, with the advice of the Executive Council, acting under the provisions of "The Land Acquisition Ordinance of 1876," section 6, to take order for the acquisition of the following lands, required for a public purpose, namely, for a school at Dewelapola, to wit:—

Lot.	Name of Land.	Description.	Name of Claimant.	Extent.		
				A.	R.	P.
Preliminary plan 16,636. Village—Meegaspitiya.						
1	Kanuhatepillewa	.. Garden contains about 15 coconut trees	W. Don Poloris	0	0	24
2	Hickgahalandewatta	.. Garden contains about 6 coconut trees	D. W. Philip Perera Seneviratne	0	2	38·9
3	Meegahawatta	.. Garden without cultivation	D. P. Kiria	0	0	3·5
4	Do.	.. do.	D. Sitta and another	0	0	6·3
5	Paragahalanda	.. Garden contains a few coconut trees and 2 jak trees	D. W. Philip Perera Seneviratne	1	0	23·3

I hereby give public notice, as required by section 7, that the Government proposes to take possession of the lands. All persons interested in the aforesaid lands are hereby required to appear personally or by agent before me at this office on March 18, 1918, at 12 noon, and to state the nature of their respective interests in the lands, and the amount and particulars of their claims to compensation for such interests.

The Kachcheri,  
Colombo, February 12, 1918.

J. G. FRASER,  
Government Agent.

HAVING been duly directed by the Governor, with the advice of the Executive Council, acting under the provisions of "The Land Acquisition Ordinance of 1876," section 6, to take order for the acquisition of the following land, required for a public purpose, namely, for improving a blind corner on the Pupuressa Branch road, to wit:—

Lot.	Name of Land.	Description.	Name of Claimant.	Extent.		
				A.	R.	P.
Preliminary plan 6,818. Village—Panwilatenna.						
1	Pilawattehena	.. Boutiques	W. J. de Silva and W. P. Podihami	0	0	2·50

I hereby give public notice, as required by section 7, that the Government proposes to take possession of the land. All persons interested in the aforesaid land are hereby required to appear personally or by agent before me at the Local Board Office, Gampola, on March 18, 1918, at 10.30 A.M., and to state the nature of their respective interests in the land, and the amount and particulars of their claims to compensation for such interests.

Kandy Kachcheri,  
February 15, 1918.

C. S. VAUGHAN,  
Government Agent.

HAVING been duly directed by the Governor, with the advice of the Executive Council, acting under the provisions of "The Land Acquisition Ordinance of 1876," section 6, to take order for the acquisition of the following lands, required for a public purpose, namely, for the construction of the Government school at Giraula in place of the existing temporary building, to wit:—

Lot.	Name of Land.	Description.	Name of Claimant.	Extent.		
				A.	R.	P.
Preliminary plan 6,809. Village—Giraula.						
1	Ankeligodawatta alias mullewatta	Nagaha- Tea, &c.	.. Rankira Vidane and Kalu Duraya	1	0	17·9
2	Do.	.. Present school and garden	do.	0	2	31·3

I hereby give public notice, as required by section 7, that the Government proposes to take possession of the lands. All persons interested in the aforesaid lands are hereby required to appear personally or by agent before me at the Local Board Office, Gampola, on March 18, 1918, at 10 30 A.M., and to state the nature of their respective interests in the lands, and the amount and particulars of their claims to compensation for such interests.

Kandy Kachcheri,  
February 15, 1918.

C. S. VAUGHAN,  
Government Agent.