

# Ceylon Government Gazette

Published by Authority.

No. 6,926 — FRIDAY, FEBRUARY 22, 1918.

## Part III.—Lands.

Separate paging is given to each Part in order that it may be filed separately.

	PAGE		PAGE		PAGE
Land Settlement Notices :—		Land Sales by the Government Agents :—		Land Sales by the Settlement Officer :—	
Preliminary Notices ..	291	North-Western Province ..	—	Northern Province ..	—
Final Orders ..	312	North-Central Province ..	—	Eastern Province ..	—
Land Sales by the Government Agents :—		Province of Uva ..	339	North-Western Province ..	—
Western Province ..	—	Province of Sabaragamuwa ..	—	North-Central Province ..	—
Central Province ..	—	Land Sales by the Settlement Officer :—		Province of Uva ..	—
Southern Province ..	336	Western Province ..	—	Province of Sabaragamuwa ..	340
Northern Province ..	—	Central Province ..	—	Land Acquisition Notices ..	341
Eastern Province ..	—	Southern Province ..	—	Land Resumption Notices ..	342

### PRELIMINARY NOTICES.

#### Hambantota Notice No. 6,773 .

#### Notice under "The Waste Lands Ordinances of 1897, 1899, 1900, and 1903."

TAKE notice that unless within three months from February 22, 1918, the persons, if any, who claim any interest in the lands hereinafter mentioned or in any one or more of such lands or to some interest therein make claim in person or in writing to the said lands or any of them or to some interest therein to J. M. Davies, Esq., Special Officer appointed under section 28 of "The Waste Lands Ordinances of 1897, 1899, 1900, and 1903," at his office at Colombo :

Such Special Officer, in pursuance of the powers vested in him by the said Ordinances, will declare by writing under his hand that the said lands, or such of them as to which no claim has been made, are the property of the Crown.

J. M. DAVIES,  
Special Officer.

#### Description of the Lands referred to.

The following lots situated in the village of Mandaduwa, in the West Giruwa pattu of the Hambantota District, in the Southern Province, as described in the annexed diagrams :—

#### I.—Preliminary plan 243.

Lot.	Name of Land.	Extent, A. R. P.
4A ..	Bogahawatta ..	0 0 3

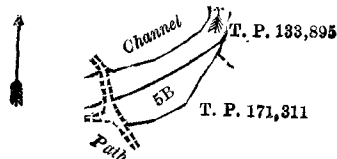
and bounded as follows : on the north, east, and south by Bogahawatta *alias* Bogahakoratuwa claimed by J. L. Laurensz ; on the west by a channel.



## II.—Preliminary plan 243.

Lot.	Name of Land.	Extent, A. R. P.
5B	Netolghakoratuwekella <i>alias</i> Malgahakoratuwa	0 2 10

and bounded as follows : on the north by a channel ; on the east by T. P. 133,895, T. P. 171,311 ; on the south by T. P. 171,311, a path ; on the west by a path.



Surveyor-General's Office,  
Colombo, January 9, 1918.

Scale of 8 Chains to an Inch.

C. R. LUNDIE,  
for Surveyor-General.

## III.—Preliminary plan 243.

Lot.	Name of Land.	Extent, A. R. P.
7A	Wedigewatta <i>alias</i> Rupawatta	0 1 17

and bounded as follows : on the north by Wedigewatta declared to be the property of the Crown under the Waste Lands Ordinances ; on the east by a path, Wedigewatta declared to be the property of the Crown under the Waste Lands Ordinances ; on the south by the village limit of Udukiriwila ; on the west by Udukiriwila tank declared to be the property of the Crown under the Waste Lands Ordinances.



Surveyor-General's Office,  
Colombo, January 9, 1918.

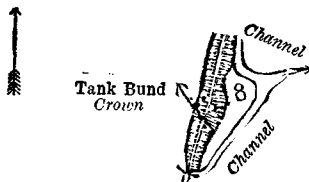
Scale of 8 Chains to an Inch.

C. R. LUNDIE,  
for Surveyor-General.

## IV.—Preliminary plan 243.

Lot.	Name of Land.	Extent, A. R. P.
8	Kandiegawawatta	0 1 8

and bounded as follows : on the north, east, and south by a channel ; on the west by a tank bund declared to be the property of the Crown under the Waste Lands Ordinances.



Surveyor-General's Office,  
Colombo, January 9, 1918.

Scale of 8 Chains to an Inch.

C. R. LUNDIE,  
for Surveyor-General.

Hambantota S. O. 2—1918.

## Hambantota Notice No. 6,774.

## Notice under "The Waste Lands Ordinances of 1897, 1899, 1900, and 1903."

TAKE notice that unless within three months from February 22, 1918, the persons, if any, who claim any interest in the lands hereinafter mentioned or in any one or more of such lands or to some interest therein make claim in person or in writing to the said lands or any of them or to some interest therein to J. M. Davies, Esq., Special Officer appointed under section 28 of "The Waste Lands Ordinances of 1897, 1899, 1900, and 1903," at his office at Colombo :

Such Special Officer, in pursuance of the powers vested in him by the said Ordinances, will declare by writing under his hand that the said lands, or such of them as to which no claim has been made, are the property of the Crown.

J. M. DAVIES,  
Special Officer.

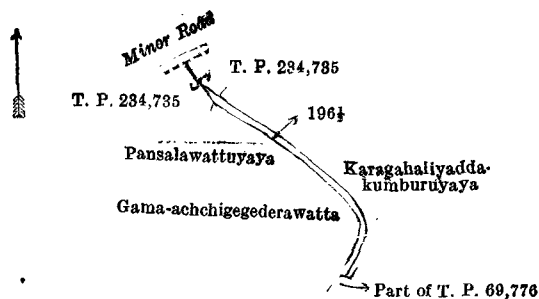
## Description of the Lands referred to.

The following lots situated in the village of Mahahilla, in the West Giruwa pattu of the Hambantota District, in the Southern Province, as described in the annexed diagrams :—

## I.—Preliminary plan 297.

Lot.	Name of Land.	Extent, A. R. P.
196½	Stream (stream)	0 0 33

and bounded as follows : on the north by T. P. 234,735 ; on the east by Karagahaliyaddakumburuyaya (private) ; on the south by T. P. 69,776, Gama-achigegederawatta claimed by Gama-achhige Don Bastian and others, Pansalawattuyaya (private) ; on the west by T. P. 234,735, a minor road.



Surveyor-General's Office,  
Colombo, November 15, 1917.

Scale of 8 Chains to an Inch.

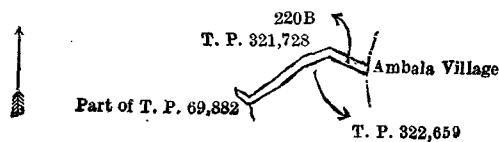
C. R. LUNDIE,  
for Surveyor-General.

II.—Preliminary plan 297.

Lot. Name of Land.  
220B .. Yoda-ela (channel)

Extent, A. R. P.  
.. .. . 0 1 2

and bounded as follows: on the north by T. P. 321,728; on the east by the village limit of Ambala; on the south by T. P. 322,659; on the west by part of T. P. 69,882.



Surveyor-General's Office,  
Colombo, November 15, 1917.

Scale of 8 Chains to an Inch.

C. R. LUNDIE,  
for Surveyor-General.

III.—Preliminary plan 297.

Lot.	Name of Land.	Extent, A. R. P.	Lot.	Name of Land.	Extent, A. R. P.
226F ..	Reservation for road	0 0 23	345 ..	Minor road	4 0 7
226G ..	Do.	0 1 0			
234 ..	Reservation for Gansabhawa road	0 2 25			5 0 31
279 ..	Road reservation	0 0 16			

and bounded as follows: on the north by Pansalawattuyaya (private), Mahagederawatta claimed by J. P. Don Kottar, Mahagederapelakoratuwa (private), Midellaketi yakumburuyaya (private), Batalawatta claimed by Jayawardena Patirana Don Kottan, Galwalakumbureatmaga claimed by Yakdehige Disanhmy and others, Midellapitiyekumburuyaya (private), Pansalawattuyaya (private), Dangahapittaniyawatta (private), Borellemandiya claimed by Kodituwakkuge Don Dines and others, Midellaketi yakumburuyaya (private), Midellaketiya-atmaga claimed by Kodituwakkuge Don Dines and others, Midellaketi yakumburuyaya (private), Helambaketiarewattuyaya (private), Ganegewatta claimed by Kodituwakkuge Don Samel and others, Serugahahena claimed by Kodituwakkuge Don Arnolis, Serugahahena (road reservation) leased from the Crown, T. P. 322,098, Tuppahigehena *alias* Bogahahena sold by the Crown, Tuppahigehena (road reservation) leased from the Crown, Bogahahena leased from the Crown, Pansalagodella claimed by the Crown, Ganagehewatta claimed by Kodituwakkuge Thomishamy and others, T. P. 69,774; on the east by Galkomekumbura (private), Morahegewattayaya (private), T. P. 234,728; on the south by the Gansabhawa road, T. P. 234,727, Bogahakumbura (private), reservation for road belonging to the Crown, Watakumburuyaya (private), Karawgahapittaniyaya (private), Watakumburuyaya (private), T. P. 234,735, a stream, T. P. 234,734, Pansalawattayaya (private), Gama-achchigegederawatta claimed by Gama-achchige Don Bastian and others, part of T. P. 69,776, Godapittaniyakumburuyaya (private), T. P. 69,714, Weliketi yawattuyaya (private), T. Ps. 321,827, 313,390, Hompolahenemukalana belonging to the Crown, road reservation leased from the Crown, the village limit of Ambala, Acharigedeniyakumburuyaya (private); on the west by T. P. 218,338, Hompolahenemukalana belonging to the Crown, T. Ps. 313,390, 69,714, Godapittaniyakumburuyaya (private), Pansalawattuyaya (private), Borellemandiya claimed by Kodituwakkuge Don Dines, Pansalawattuyaya (private), the village limit of Getamana.

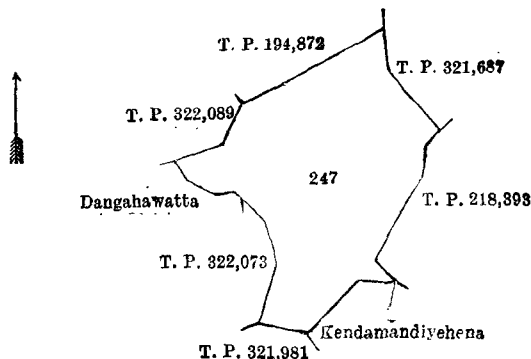
[For Diagram see page 294.]

IV.—Preliminary plan 297.

Lot. Name of Land.  
247 .. Punchikuttiyemukalana

Extent, A. R. P.  
.. .. . 6 3 8

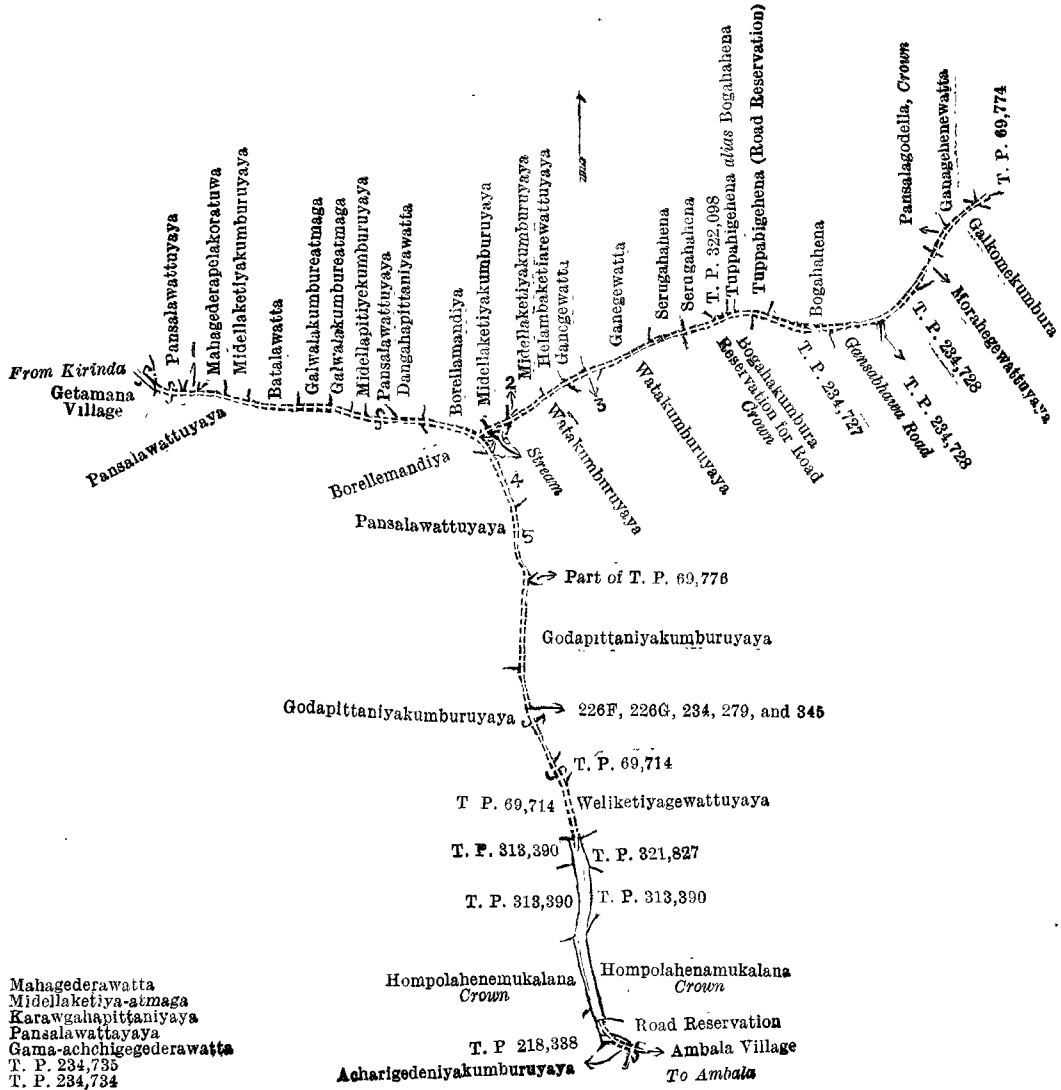
and bounded as follows: on the north by T. P. 194,872; on the east by T. Ps. 321,687, 218,393; on the south by Kendamandiyehena belonging to the Crown, T. P. 321,981; on the west by T. P. 322,073, Dangahawatta (private), T. P. 322,089.



Surveyor-General's Office,  
Colombo, November 15, 1917.

Scale of 8 Chains to an Inch.

C. R. LUNDIE,  
for Surveyor-General.



- 1 Mahagederawatta
- 2 Midellaketiya-*amaga*
- 3 Karawahapittaniyaya
- 4 Pansalawattuyaya
- 5 Gama-achchigegegerawatta
- 6 T. P. 234,735
- 7 T. P. 234,734

Surveyor-General's Office,  
Colombo, November 15, 1917.

Scale of 16 Chains to an Inch.

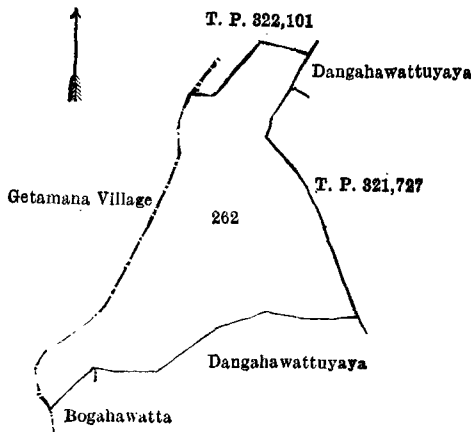
C. R. LUNDIE,  
for Surveyor-General.

V.—Preliminary plan 297.

Lot.	Name of Land.
232	.. Nagodamukalana

Extent, A. R. P.  
.. .. 7 3 18

and bounded as follows: on the north by T. P. 322,101; on the east by Dangahawattuyaya (private), T. P. 321,727; on the south by Dangahawattuyaya (private), Bogahawatta claimed by Kaludurage Jaya and others; on the west by the village limit of Getamana.



Surveyor-General's Office,  
Colombo, November 15, 1917.

Scale of 8 Chains to an Inch.

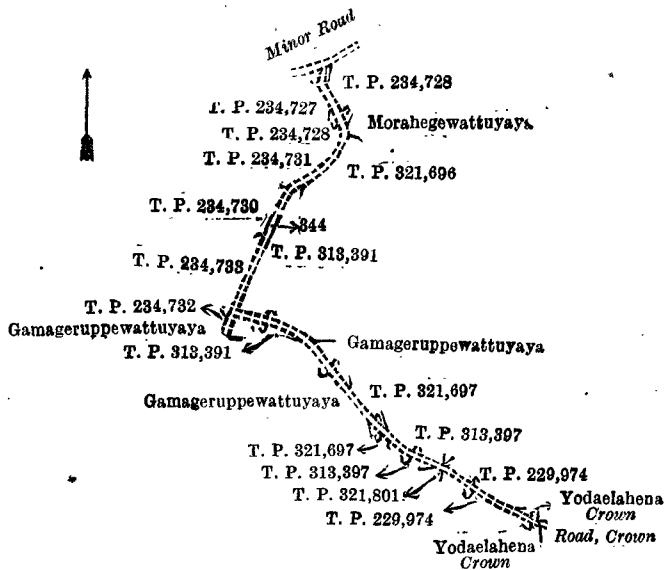
C. R. LUNDIE,  
for Surveyor-General.

VI.—Preliminary plan 297.

Lot.	Name of Land.
344	.. Gansabhawa road

Extent, A. R. P.  
.. .. 0 1 26

and bounded as follows: on the north by a minor road; on the east by T. P. 234,728, Morahegewattuyaya (private), T. P. 321,696, T. P. 313,391, Gamageruppewattuyaya (private), T. Ps. 321,697, 313,397, 229,974, Yoda-elahena claimed by the Crown, a road belonging to the Crown; on the south by Yoda-elahena claimed by the Crown, T. Ps. 229,974, 321,801, 313,397, 321,697, Gamageruppewattuyaya (private), T. P. 313,391, Gamageruppewattuyaya (private); on the west by T. Ps. 234,732, 234,733, 234,730, 234,731, 234,728, and 234,727.



Surveyor-General's Office,  
Colombo, November 15, 1917.

Scale of 8 Chains to an Inch.

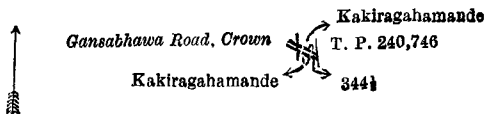
C. R. LUNDIE,  
for Surveyor-General.

VII.—Preliminary plan 297.

Lot.	Name of Land.
344½	Road

Extent, A. R. P.
0 0 2

and bounded as follows: on the north by Kakiragahamande sold by the Crown; on the east by T. P. 240,746; on the south by Kakiragahamande sold by the Crown; on the west by Gansabhawa road belonging to the Crown.



Surveyor-General's Office,  
Colombo, November 15, 1917.

Scale of 8 Chains to an Inch.

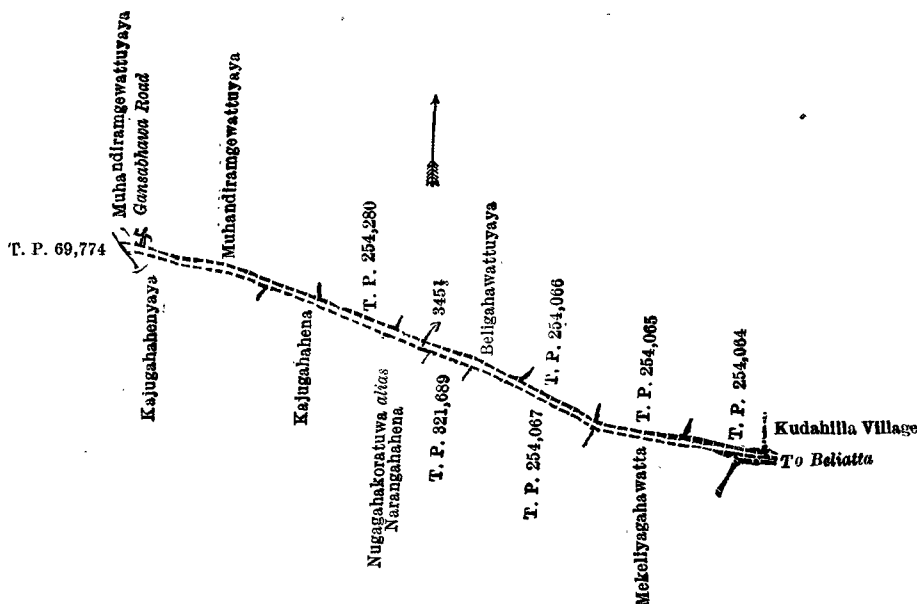
C. R. LUNDIE,  
for Surveyor-General.

VIII.—Preliminary plan 297.

Lot.	Name of Land.
345½	Minor road

Extent, A. R. P.
0 2 37

and bounded as follows: on the north by Muhandiramgewattuyaya (private), the Gansabhawa road, Muhandiramgewattuyaya (private), T. P. 254,280, Beligahawattuyaya (private), T. Ps. 254,066, 254,065, 254,064; on the east by the village limit of Rudahilla; on the south by Mekeliyagahawatta claimed by Atukorala Kodituwakkuge Don Davith and others, T. Ps. 254,067, 321,689, Nugagahakoratuwa *alias* Narangahahena claimed by Kodituwakkuge Baban Appu and others, Kajugahahena claimed by Kodituwakkuge Simanhamy, Kajugahahenyaya claimed by Kolomba Mohandirange Disan and others; on the west by T. P. 69,774.



Surveyor-General's Office,  
Colombo, November 15, 1917.

Scale of 8 Chains to an Inch.

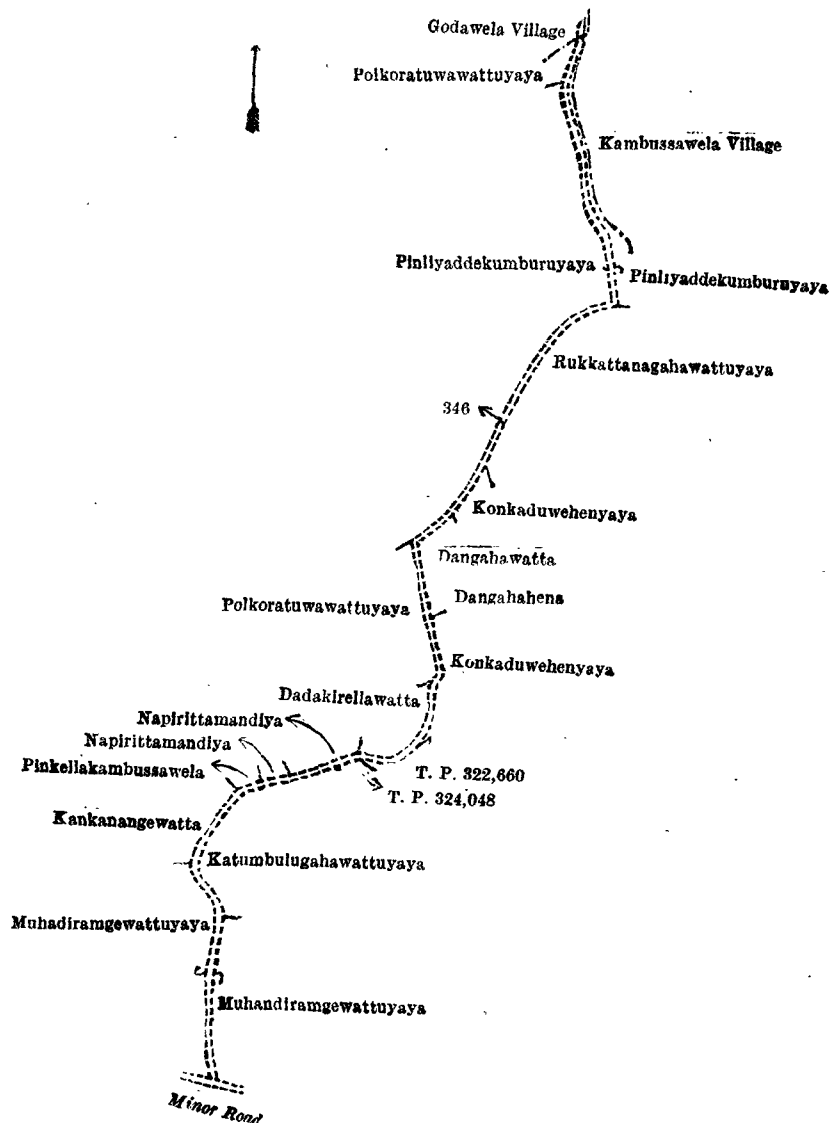
C. R. LUNDIE,  
for Surveyor-General.

## IX.—Preliminary plan 297.

Lot.                      Name of Land.  
346                      Gansabhawa road

Extent, A. R. P.  
0 2 30

and bounded as follows: on the north by the village limit of Godawela; on the east by the village limit of Kambussawela, Pinliyaddekumburuyaya (private), Rukkattanagahawattuyaya (private), Konkaduwehenyaya (private), Dangahawatta claimed by Atakorala Kodituwakkuge Don Samel, Dangahahena claimed by Atakorala Bastian Appu and others, Konkaduwehenyaya (private), T. Ps. 322,660, 324,048, Katumbulugahawattuyaya (private), Muhandiramgawattuyaya (private); on the south by a minor road; on the west by Muhandiramgawattuyaya (private), Kankanangewatta claimed by Samararatna Kodikarage Kottan, Pinkella Kambussawela claimed by Munasinga Don Davith, Napirittamandiya claimed by Kodituwakkuge Don Samel, Dadakirillawatta claimed by Atakorala Kodituwakkuge Don Samel, Polkoratuwawattuyaya (private), Pinliyaddekumburuyaya (private), Polkoratuwawattuyaya (private).



Surveyor-General's Office,  
Colombo, November 15, 1917.

Scale of 8 Chains to an Inch.

C. R. LUNDIE,  
for Surveyor-General.

Hambantota S. O. 3—1918.

## Hambantota Notice No. 6,775.

## Notice under "The Waste Lands Ordinances of 1897, 1899, 1900, and 1903."

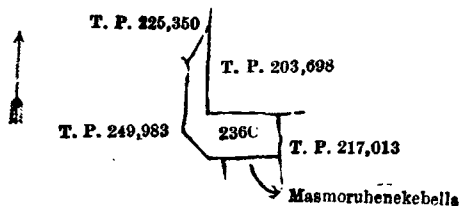
TAKE notice that unless within three months from February 22, 1918, the persons, if any, who claim any interest in the land hereinafter mentioned make claim in person or in writing to the said land or to some interest therein to J. M. Davies, Esq., Special Officer appointed under section 28 of "The Waste Lands Ordinances of 1897, 1899, 1900, and 1903," at his office at Colombo:

Such Special Officer, in pursuance of the powers vested in him by the said Ordinances, will declare by writing under his hand that the land, to which no claim has been made, is the property of the Crown.

J. M. DAVIES,  
Special Officer.

*Description of the Land referred to.*

The land commonly called or known as Masmoruhenebella, (P. P. 6,854/18,964,) situated in the village of Vitaranadeniya, in the West Giruwa pattu of the Hambantota District, in the Southern Province, containing in extent 3 roods and 7 perches, shown as lot 236C in preliminary plan 260 and in the annexed diagram; and bounded as follows: on the north by T. P. 203,698; on the east by T. P. 217,013; on the south by Masmoruhenebella claimed by Kalubadanage Christian, T. P. 249,983; on the west by T. Ps. 249,983 and 225,350.



Surveyor-General's Office,  
Colombo, June 9, 1917.

Scale of 8 Chains to an Inch.  
Hambantota S. O. 4—1918.

A. H. G. DAWSON,  
for Surveyor-General.

**Kurunegala Notice No. 6,776.**

**Notice under "The Waste Lands Ordinances of 1897, 1899, 1900, and 1903."**

TAKE notice that unless within three months from February 22, 1918, the persons, if any, who claim any interest in the lands hereinafter mentioned or in any one or more of such lands or to some interest therein make claim in person or in writing to the said lands or any of them or to some interest therein to J. M. Davies, Esq., Special Officer appointed under section 28 of "The Waste Lands Ordinances of 1897, 1899, 1900, and 1903," at his office at Colombo :

Such Special Officer, in pursuance of the powers vested in him by the said Ordinances, will declare by writing under his hand that the said lands, or such of them as to which no claim has been made, are the property of the Crown.

J. M. DAVIES,  
Special Officer.


*Description of the Lands referred to.*

The following lots situated in the village of Wedeniya, in the Mahagalboda Egoda korale of the Hiriyala hatpattu of the Kurunegala District, in the North-Western Province, as described in the annexed diagrams :—

**I.—Preliminary plan 1,919.**

Lot.	Name of Land.	Extent, A. R. P.
O 845½A	Wegollahena-ela (part)	0 0 1

and bounded as follows : on the north by Galwalamaknadalupotahena to be declared the property of the Crown under the Waste Lands Ordinances ; on the east by Wegollahena-ela to be declared the property of the Crown under the Waste Lands Ordinances ; on the south by Galwalamaknadalupotahena to be declared the property of the Crown under the Waste Lands Ordinances ; on the west by bund and channel to be declared the property of the Crown under the Waste Lands Ordinances.



Surveyor-General's Office,  
Colombo, December 13, 1917.

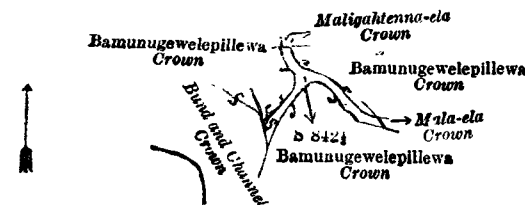
Scale of 4 Chains to an Inch.

C. R. LUNDIE,  
for Surveyor-General.

**II.—Preliminary plan 1,919.**

Lot.	Name of Land.	Extent, A. R. P.
S 842½	Part of Maligatenna-ela and Mala-ela	0 0 12

and bounded as follows : on the north by Bamunugewelepillewa to be declared the property of the Crown under the Waste Lands Ordinances, Maligahtenna-ela to be declared the property of the Crown under the Waste Lands Ordinances, Bamunugewelepillewa to be declared the property of the Crown under the Waste Lands Ordinances ; on the east by Mala-ela to be declared the property of the Crown under the Waste Lands Ordinances ; on the south by Bamunugewelepillewa to be declared the property of the Crown under the Waste Lands Ordinances ; on the west by bund and channel to be declared the property of the Crown under the Waste Lands Ordinances.



Surveyor-General's Office,  
Colombo, December 13, 1917.

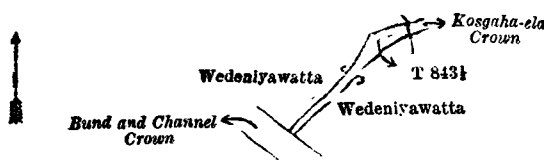
Scale of 4 Chains to an Inch.

C. R. LUNDIE,  
for Surveyor-General.

**III.—Preliminary plan 1,919.**

Lot.	Name of Land.	Extent, A. R. P.
T 843½	Kosgaha-ela (part)	0 0 12

and bounded as follows : on the north by Wedeniyawatta sold under the Waste Lands Ordinances ; on the east by Kcsgaha-ela to be declared the property of the Crown under the Waste Lands Ordinances ; on the south by Wederiyawatta sold under the Waste Lands Ordinances ; on the west by bund and channel to be declared the property of the Crown under the Waste Lands Ordinances.



Surveyor-General's Office,  
Colombo, December 13, 1917.

Scale of 4 Chains to an Inch.  
Kurunegala S. O. 17—1918.

C. R. LUNDIE,  
for Surveyor-General.

**Kurunegala Notice No. 6,777.**

**Notice under "The Waste Lands Ordinances of 1897, 1899, 1900, and 1903."**

TAKE notice that unless within three months from February 22, 1918, the persons, if any, who claim any interest in the lands hereinafter mentioned or in any one or more of such lands or to some interest therein make claim in person or in writing to the said lands or any of them or to some interest therein to J. M. Davies, Esq., Special Officer appointed under section 28 of "The Waste Lands Ordinances of 1897, 1899, 1900, and 1903," at his office at Colombo :

Such Special Officer, in pursuance of the powers vested in him by the said Ordinances, will declare by writing under his hand that the said lands, or such of them as to which no claim has been made, are the property of the Crown.

J. M. DAVIES,  
Special Officer.

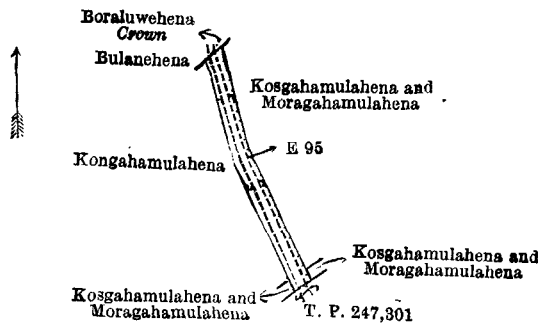
*Description of the Lands referred to.*

The following lots situated in the village of Idangapola, in the Mahagalboda Megoda korale of the Weudawili hatpattu of the Kurunegala District, in the North-Western Province, as described in the annexed diagrams :—

I.—Preliminary plan 4,417.

Lot.	Name of Land.	Extent, A. R. P.
E 95	Reservation for path	0 0 31

and bounded as follows : on the north by Bulanehena claimed by N. P. Byia and others, Boraluwehena claimed by the Crown ; on the east by Kosgahamulahena and Moragahamulahena claimed by J. D. Sipriam Appuhamy, Kosgahamulahena and Moragahamulahena (private) ; on the south by T. P. 247,301 ; on the west by Kosgahamulahena and Moragahamulahena (private), Kongahamulahena claimed by J. D. Sipriam Appuhamy.



Surveyor-General's Office,  
Colombo, January 16, 1918.

Scale of 4 Chains to an Inch.

C. R. LUNDIE,  
for Surveyor-General.

II.—Preliminary plan 4,417.

Lot.	Name of Land.	Extent, A. R. P.
G 95	Alibendimukalana	40 2 30
H 95	Oyahabodamukalana (reservation for stream)	3 2 5
		44 0 35

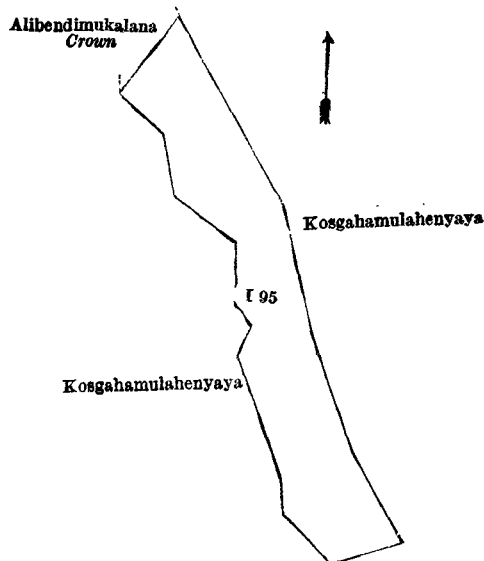
and bounded as follows : on the north by Idangapolamukalana belonging to the Crown ; on the east by the Deduru-oya ; on the south by the reservation for oya, Kosgahamulahenyaya (private), Kosgahamulahena claimed by J. D. Sipriam Appuhamy, Lindakumbura claimed by Peruma and others, Kosgahamulahena claimed by J. D. Sipriam Appuhamy ; on the west by Idangapolamukalana belonging to the Crown.

[For Diagram see page 299.]

III.—Preliminary plan 4,417.

Lot.	Name of Land.	Extent, A. R. P.
I 95	Kosgahamulahena	1 3 19

and bounded as follows : on the north by Alibendimukalana belonging to the Crown ; on the east, south, and west by Kosgahamulahenyaya (private).

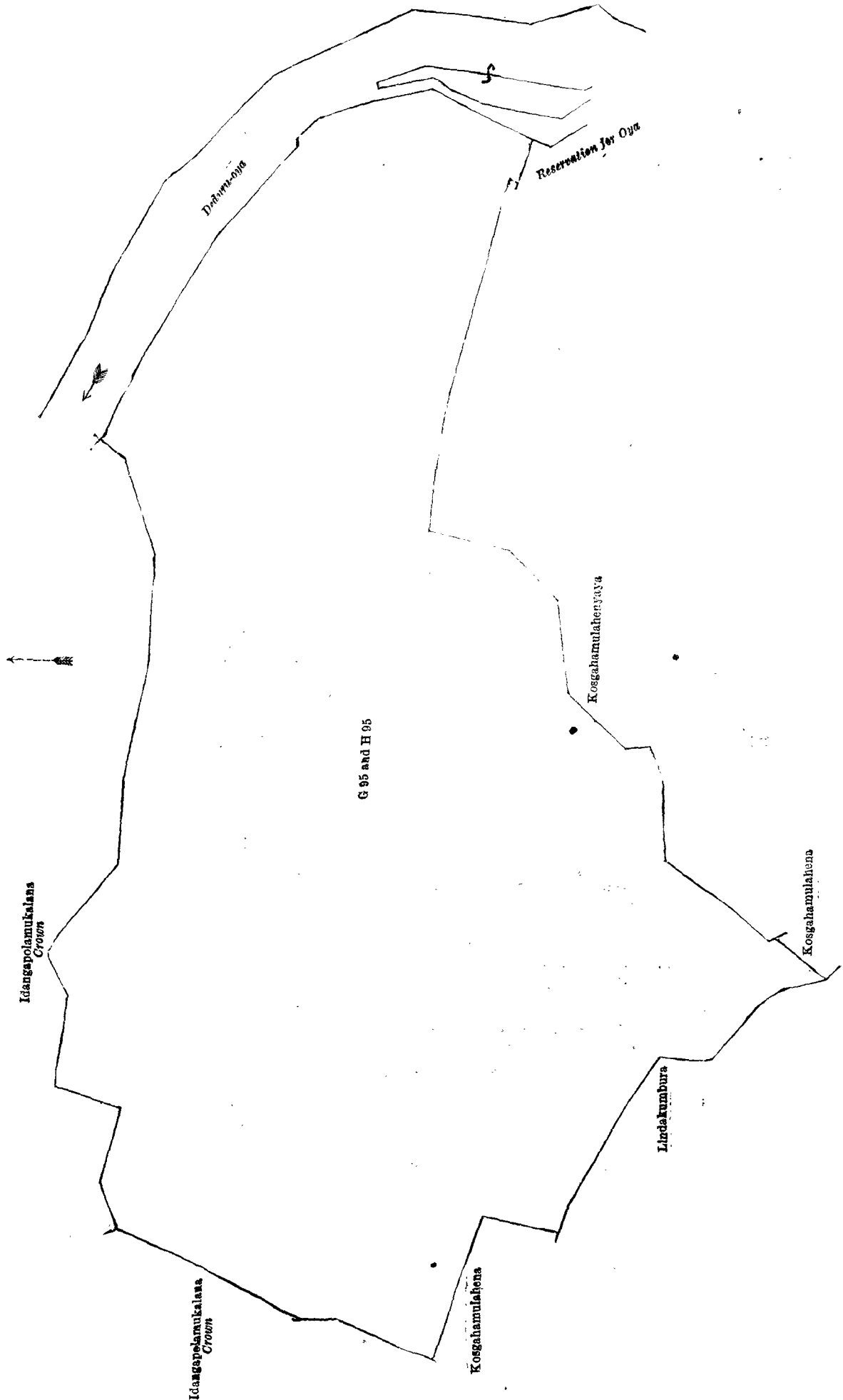


Surveyor-General's Office,  
Colombo, January 16, 1918.

Scale of 4 Chains to an Inch.

C. R. LUNDIE,  
for Surveyor-General.





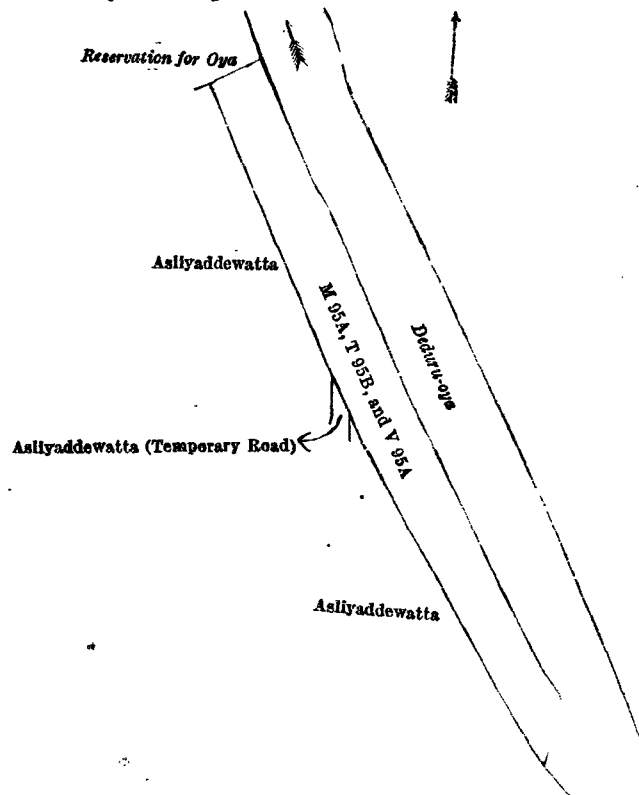
Surveyor-General's Office,  
Colombo, January 16, 1918.

Scale of 4 Chains to an Inch.

C. R. LUNDIE,  
for Surveyor-General.

IV.—Preliminary plan 4,417.				Extent, A. B. P.		
Lot.	Name of Land.					
M 95A	..	Stream reservation	..	..	..	0 2 8
T 95B	..	Do.	..	..	..	0 0 22
V 95A	..	Do.	..	..	..	1 0 18
						1 3 8

and bounded as follows : on the north by the reservation for the oya ; on the east and south by the Deduru-oya ; on the west by Asliyaddewatta claimed by J. D. Sipriam Appuhamy, Asliyaddewatta (temporary road) claimed by J. D. Sipriam Appuhamy, Asliyaddewatta claimed by J. D. Sipriam Appuhamy.



Surveyor-General's Office.  
Colombo, January 16, 1918.

Scale of 4 Chains to an Inch.  
Kurunegala S. O. 18—1918.

C. R. LUNDIE,  
for Surveyor-General.

#### Puttalam Notice No. 6,778.

##### Notice under "The Waste Lands Ordinances of 1897, 1899, 1900, and 1903."

TAKE notice that unless within three months from February 22, 1918, the persons, if any, who claim any interest in the lands hereinafter mentioned or in any one or more of such lands or to some interest therein make claim in person or in writing to the said lands or any of them or to some interest therein to J. M. Davies, Esq., Special Officer appointed under section 28 of "The Waste Lands Ordinances of 1897, 1899, 1900, and 1903," at his office at Colombo :

Such Special Officer, in pursuance of the powers vested in him by the said Ordinances, will declare by writing under his hand that the said lands, or such of them as to which no claim has been made, are the property of the Crown.

##### Description of the Lands referred to.

J. M. DAVIES,  
Special Officer.

The following lots situated in the village of Pottukulama, in the Kumarapallan pattu of the Puttalam District, in the North-Western Province, as described in the annexed diagrams :—

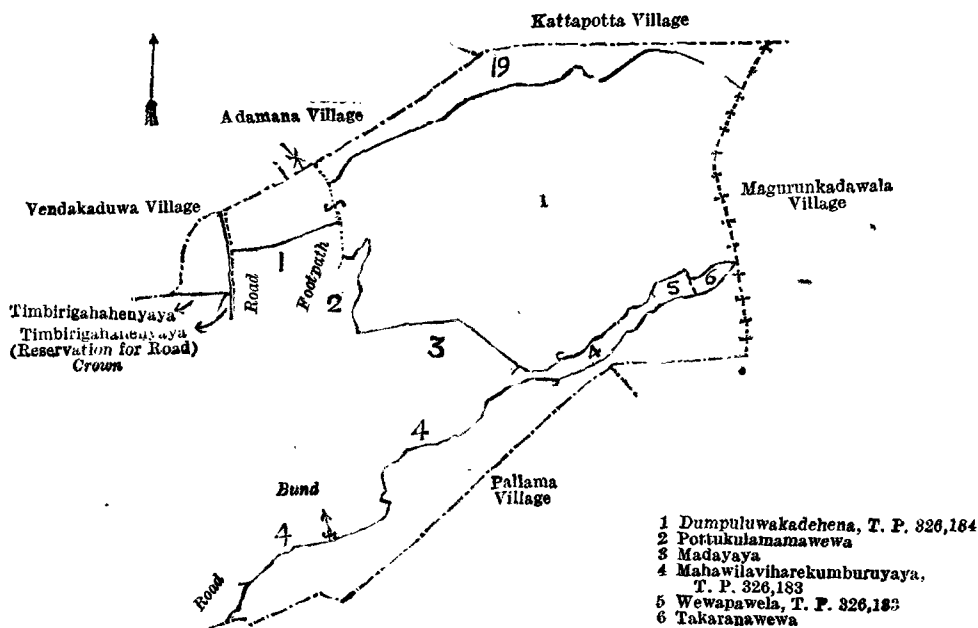
##### I.—Preliminary plan 240 A.

Lot.	Name of Land.	Extent, A. B. P.
1	.. Timbirigahahena, Debinkandehena, &c.	.. 1,381 1 11

and bounded as follows : on the north by the village limit of Kattapotta ; on the east by the village limit of Magurun-kadawala ; on the south by the village limit of Pallama, a road, Mahawilaviharekumburuyaya granted by Crown to claimants in reference case, Puttalam, D. C., No. 12 (T. P. 326,183), a bund, Mahawilakumburuyaya granted by Crown to claimants in reference case, Puttalam, D. C., No. 12 (T. P. 326,183), Takaranawewa settled as village tank in accordance with decree in reference case, Puttalam, D. C., No. 12, Wewapawela granted by Crown to claimants in reference case, Puttalam, D. C., No. 12, Mahawilaviharekumburuyaya granted by Crown to claimants in reference case, Puttalam, D. C., No. 12, Madayaya granted by Crown to claimants in reference case, Puttalam, D. C., No. 12, Pottakulamawewa settled as village tank in accordance with decree in reference case, Puttalam, D. C., No. 12, a footpath, Dumpuluwakadehena granted by Crown to claimants in reference case, Puttalam, D. C., No. 12 (T. P. 326,184), a road, Timbirigahahenyaya (reservation for road) belonging to the Crown, Timbirigahahenyaya decreed to be Crown property in reference case, Puttalam, D. C., No. 12 ; on the west by the village limit of Vendakaduwa, the village limit of Adamana.

NOTE.—The following lot lying within the above boundaries is excluded from this part of the notice, and its acreage of 135 acres 2 roods and 8 perches is not included in the acreage of 1,381 acres 1 rood and 11 perches given above :—

Preliminary plan 240 A.		
Lot.	Name of Land.	Extent, A. B. P.
19	.. Thaduwalandahena (T. P. 326,120) granted by Crown to claimants in reference case, Puttalam, D. C., No. 12	.. 135 2 8



Surveyor-General's Office,  
Colombo, January 24, 1918.

Scale of 64 Chains to an Inch.

C. R. LUNDIE,  
for Surveyor-General.

II.—Preliminary plan 240 A.

Lot.	Name of Land.	Extent, A. R. P.
1B	Timbirigahahenyaya (reservation for road)	3 3 30

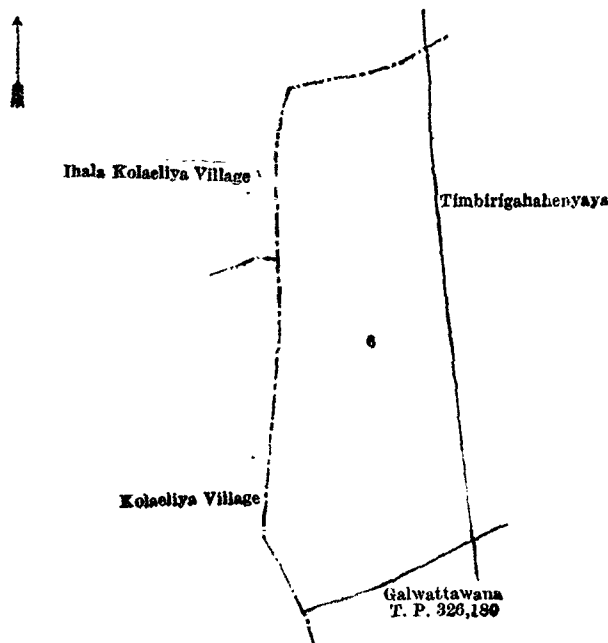
and bounded as follows : on the north by Timbirigahahenyaya belonging to the Crown ; on the east by the road from Anamaduwa to Man dalana ; on the south by Kirigahahenyaya granted by Crown to claimants in reference case, Puttalam, D. C., No. 12 (T. P. 326,179) ; on the west by Timbirigahahenyaya decreed to be Crown property in reference case, Puttalam, D. C., No. 12.

[For Diagram see page 302.]

III.—Preliminary plan 240 A.

Lot.	Name of Land.	Extent, A. R. P.
6	Gahamullehena	15 1 23

and bounded as follows : on the north by the village limit of Ihala Kolaeliya ; on the east by Timbirigahahenyaya decreed to be Crown property in reference case, Puttalam, D. C., No. 12 ; on the south by Galwattawana granted by Crown to claimants in reference case, Puttalam, D. C., No. 12 ; on the west by the village limit of Kolaeliya, the village limit of Ihala Kolaeliya.



Surveyor-General's Office,  
Colombo, January 24, 1918.

Scale of 8 Chains to an Inch.

C. R. LUNDIE,  
for Surveyor-General.

To Anamadua  
Timbirigahenyaya  
Crown



1B

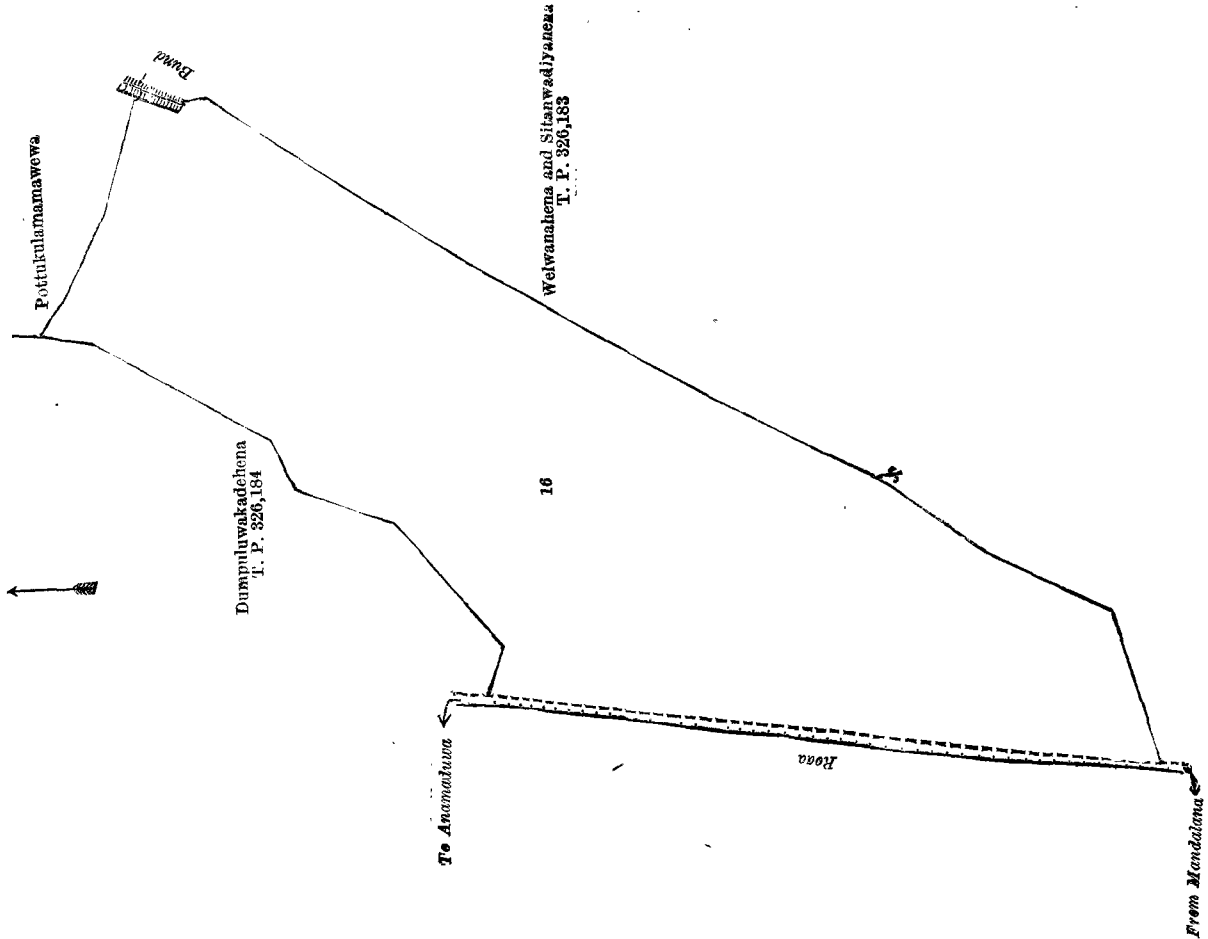
Timbirigahenyaya

Road

Kitigahenyaya  
T. P. 326, 179  
From Mandalana

Scale of 8 Chains to an Inch.  
C. R. LUNDIE,  
for Surveyor-General.  
Surveyor-General's Office  
Colombo, January 24, 1918.

Lot. 16 .. Pihenaismatamukalana .. IV.—Preliminary plan 240 A. .. Extent, A. R. P. 52 2 33  
 and bounded as follows : on the north by Dumpuluwakadehena granted by Crown to claimants in reference case, Puttalam, D. C., No. 12 (T. P. 326,184), Pottukulamamawewa settled as village tank in accordance with decree in reference case, Puttalam, D. C., No. 12 ; on the east by a bund, Welwanahena and Sitanwadiyahena granted by Crown to claimants in reference case, Puttalam, D. C., No. 12 (T. P. 326,183) ; on the south by Welwanahena and Sitanwadiyahena granted by Crown to claimants in reference case, Puttalam, D. C., No. 12 (T. P. 326,183) ; on the west by the road from Mandalana to Anamaduwa.



Surveyor-General's Office,  
 Colombo, January 24, 1918.

Scale of 8 Chains to an Inch.

C. R. LUNDIE,  
 for Surveyor-General.

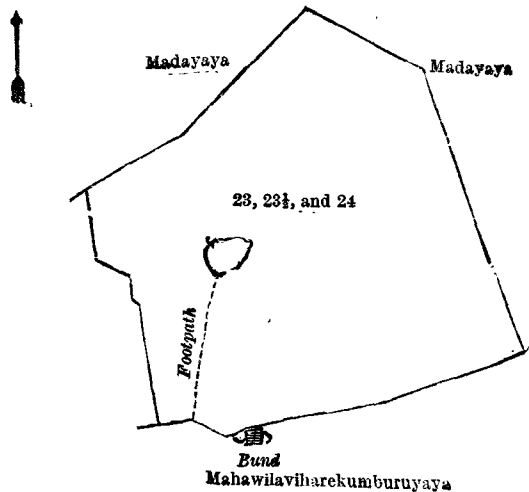
Lot.	Name of Land.
23	Viharekele
23½	Do.
24	Water-hole

V.—Preliminary plan 240 A.

Extent, A. R. P.
19 3 2
0 2 22
0 0 10

20 1 34

and bounded as follows : on the north by Madayaya granted by Crown to claimants in reference case, Puttalam, D. C., No. 12 ; on the east by Madayaya granted by Crown to claimants in reference case, Puttalam, D. C., No. 12 ; on the south by Mahawilaviharekumburuyaya granted by Crown to claimants in reference case, Puttalam, D. C., No. 12 ; on the west by Madayaya granted by Crown to claimants in reference case, Puttalam, D. C., No. 12.



Surveyor-General's Office,  
 Colombo, January 24, 1918.

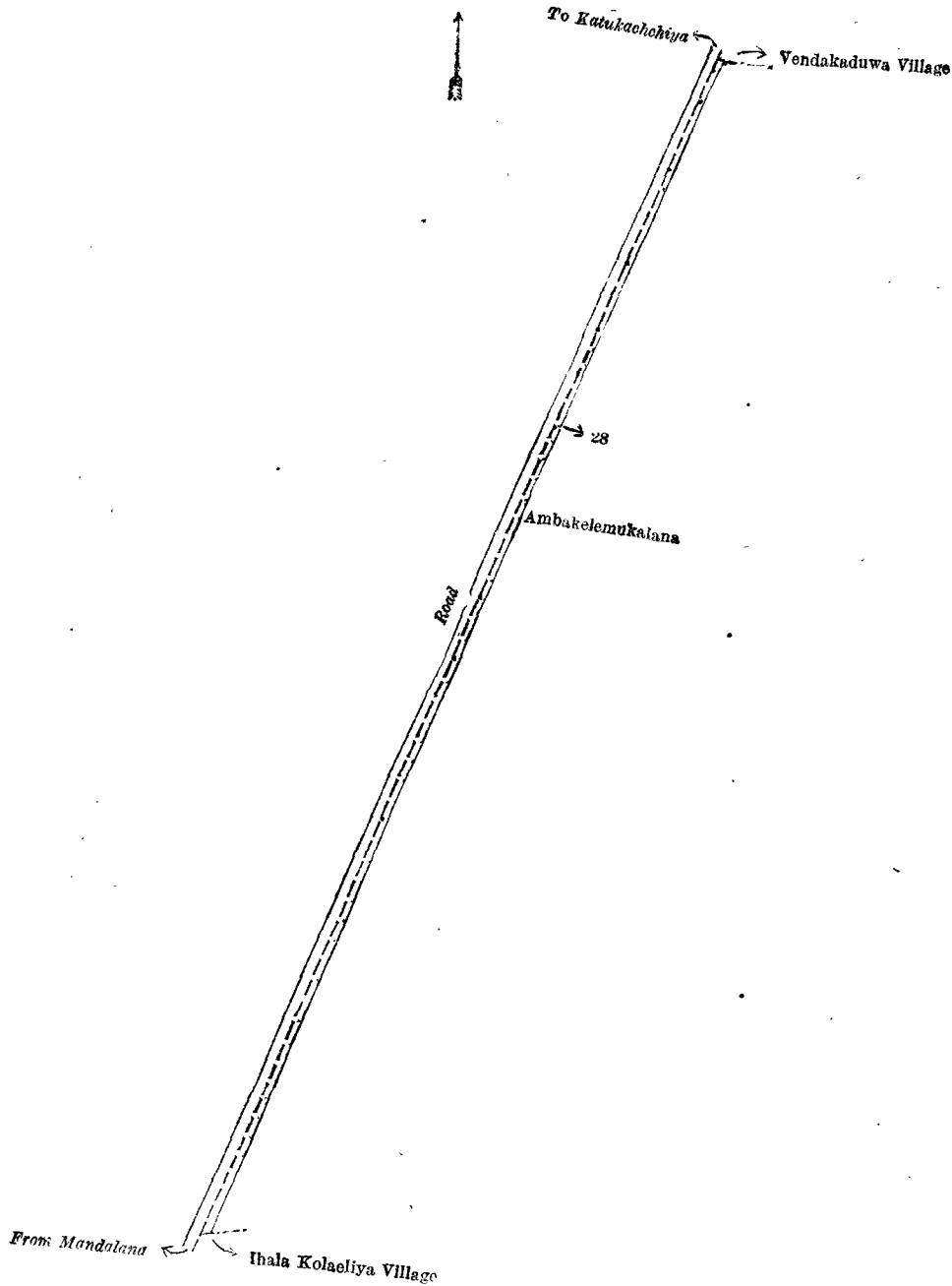
Scale of 8 Chains to an Inch.

C. R. LUNDIE,  
 for Surveyor-General.

VI.—Preliminary plan 240 A.

Lot.	Name of Land.	Extent, A. R. P.
28	Ambakelemukalana (reservation for compass para)	1 0 35

and bounded as follows : on the north by the village limit of Vendakaduwa ; on the east by Ambakelemukalana decreed to be Crown property in reference case, Puttalam, D. C., No. 12 ; on the south by the village limit of Ihala Kolaeliya ; on the west by the road from Mandalana to Katukachchiya.



Surveyor-General's Office,  
Colombo, January 24, 1918.

Scale of 8 Chains to an Inch.

C. R. LUNDIE,  
for Surveyor-General.

Puttalam S. O. 1—1918.

**Kalutara Notice No. 6,779.**

**Notice under "The Waste Lands Ordinances of 1897, 1899, 1900, and 1903."**

TAKE notice that unless within three months from February 22, 1918, the persons, if any, who claim any interest in the lands hereinafter mentioned or in any one or more of such lands or to some interest therein make claim in person or in writing to the said lands or any of them or to some interest therein to N. A. Hampton, Esq., Special Officer appointed under section 28 of "The Waste Lands Ordinances of 1897, 1899, 1900, and 1903," at his office at Colombo :

Such Special Officer, in pursuance of the powers vested in him by the said Ordinances, will declare by writing under his hand that the said lands, or such of them as to which no claim has been made, are the property of the Crown.

N. A. HAMPTON,  
Special Officer.

## Description of the Lands referred to.

The following lots situated in the village of Ittapana, in the Walallawiti pattu of the Pasdun korale west of the Kalutara District, in the Western Province, as described in the annexed diagrams:—

## I.—Preliminary plan 78.

Lot.	Name of Land.	Extent, A. R. P.	Lot.	Name of Land.	Extent, A. R. P.
1A ..	Ettotuveduwa ..	0 0 27	107B ..	Dawatagahaudamulla ..	0 3 21
1B ..	Do. ..	0 0 10	114F ..	Badugodaudamullakumbura ..	9 0 30
2B ..	Millagahaudumulla (reservation for road) ..	0 0 7	116 ..	Kadolla ..	25 1 13
2G ..	Ettotuweowita, Dehiduwaowita ..	78 1 16	124 ..	Weliduwa ..	2 0 0
2R ..	Garandiduwa ..	0 1 22	136 ..	Duwa ..	0 0 8
2X ..	Delgahaowitapitakattiya ..	0 0 30	138 ..	Kadolakarawa ..	26 0 13
2Z ..	Balayaowita ..	0 0 18	139A ..	Malgahaowita ..	111 2 6
2AB ..	Do. ..	0 0 24	158 ..	Elakatiyawila <i>alias</i> Karawa ..	32 1 8
2AE ..	Kukulugodaudumulla (reservation for road) ..	0 0 7	159 ..	Kelekaluowitakarawa, &c. ..	37 3 16
2½ ..	Kanana-ela (stream) ..	0 3 27	160 ..	Karawa swamp ..	48 1 17
5 ..	Kalukanda (reservation for path) ..	0 1 10	161 ..	Indugoda-ela (stream) ..	1 0 27
32 ..	Do. ..	46 3 3	162 ..	Potukumbura-ela ..	4 0 8
45A ..	Miriswatta (road reservation) ..	0 0 5	162B ..	Do. ..	0 3 13
46A ..	Do. ( do. ) ..	0 0 18	163 ..	Ittapana to Halwala (minor road) ..	0 3 0
46B ..	Do. ( do. ) ..	0 0 14	163B ..	Minor road ..	1 2 1
47A ..	Do. ( do. ) ..	0 0 39	163D ..	Do. ..	0 0 22
52A ..	Galanawattepitakattiya do. ) ..	0 0 5	163F ..	Do. ..	0 0 20
53B1 ..	Galanalanda ( do. ) ..	0 0 15	163H ..	Do. ..	0 1 3
53D1 ..	Do. ( do. ) ..	0 0 32	163J ..	Do. ..	0 0 13
54D ..	Do. ( do. ) ..	0 0 9	163L ..	Do. ..	0 0 30
57B ..	Millagahalanda ( do. ) ..	0 0 16	163N ..	Do. ..	0 0 25
59A ..	Batadombagahalanda ( do. ) ..	0 0 4	163P ..	Do. ..	0 1 34
68A ..	Road reservation ..	0 0 23	163½A ..	Footpath ..	0 0 31
80C ..	Malambemukalana ..	0 0 11	164 ..	Gonande-ela (stream) ..	0 1 22
81B ..	Do. ..	0 0 13	165 ..	Totapola-ela (stream) ..	0 1 31
84 ..	Do. ..	28 3 18	166 ..	Road ..	1 3 24
85 ..	Malambekele ..	149 1 24	167 ..	Ittapana-ela (stream) ..	1 0 23
86 ..	Karagahaduwwela ..	3 3 2	168 ..	Badugodamaha-ela (stream) ..	0 2 6
86A ..	Do. ..	2 3 14	169 ..	Badugoda-ela (stream) ..	0 0 33
87 ..	Karagahaduwa ..	3 1 30	170 ..	Madawitalulbaduwa road ..	0 3 4
88A ..	Kitulgahahena ..	0 0 13	170B ..	Road ..	0 1 22
88B ..	Kitulgalahena (reservation for road) ..	0 0 2	171 ..	Bentota-ganga (river) ..	39 1 18
89 ..	Do. (cemetery) ..	3 2 4	172 ..	Welipenna-ganga ..	13 0 29
89A ..	Do. (reservation for road) ..	0 0 2	173 ..	Path ..	0 1 2
89B ..	Do. ( do. ) ..	0 0 8	175 ..	Do. ..	0 0 34
91 ..	Do. ..	2 3 1	175B ..	Footpath ..	0 0 7
92 ..	Udamulladeniya ..	0 1 22	176 ..	Path ..	0 0 19
93B ..	Delgahaudamulla ..	0 3 31	177 ..	Do. ..	0 0 23
93D ..	Do. ..	0 3 28	178 ..	Do. ..	0 0 13
94 ..	Thanahenagodahena (school premises) ..	0 2 21	179 ..	Do. ..	0 1 1
94B ..	Do. (reservation for road) ..	0 0 7	180 ..	Ettapana-ela ..	0 1 22
107 ..	Hondungodaudamullaihalakattiya ..	7 0 38			697 0 2

and bounded as follows: on the north by the Kanana-ela (the village limit of Kanana), the Kanana-ela (the village limit of Pannila); on the east by the Kanana-ela (the village limit of Pannila), the village limit of Pannila, the village limit of Halwala, the village limit of Lulbaduwa; on the south by the boundary of Southern Province (part of Bentota-ganga); on the west by the boundary of Iddagoda pattu (part of Welipenna-ganga), the village limit of Kurudippita (part of Welipenna-ganga).

NOTE.—The following lots lying within the above-mentioned boundaries are excluded from this part of the notice, and no part of their aggregate acreage of 1,865 acres 3 roods and 27 perches is included in the acreage of 697 acres and 2 perches given above:—

## Preliminary plan 78.

Lot.	Name of Land.	Extent, A. R. P.	Lot.	Name of Land.	Extent, A. R. P.
138A ..	Kadolakarawa (T. P. 210,434) ..	1 0 21	A 2N ..	Puwakgahawela (T. P. 325,639) ..	3 0 3
138½ ..	Totapolawatta ..	0 0 9	A 2O ..	Tuduwwattaowita (T. P. 324,218) ..	0 0 37
A 1 ..	Ettotuveduwa (part of T. P. 188,873) ..	5 0 30	A 2P ..	Katiwatta (T. P. 324,221) ..	0 0 27
A 2 ..	Ettotuwekumbura, &c. (T. Ps. 205,406, 205,407, 206,713, &c.) ..	296 3 23	A 2Q ..	Dehiduwa (T. P. 324,196) ..	1 2 6
A 2A ..	Millagahaudamulla (T. P. 276,481) ..	0 0 22	A 2S ..	Ettotuweowita ..	0 1 8
A 2C ..	Ettotuveduwa (part of T. P. 188,873) ..	1 2 11	A 2T ..	Do. ..	0 1 4
A 2D ..	Do. ( do. ) ..	0 0 33	A 2W ..	Delgahaowitapitakattiya ..	0 1 22
A 2E ..	Do. ( do. ) ..	0 0 3	A 2Y ..	Balayaowita ..	0 0 8
A 2F ..	Do. ( do. ) ..	0 0 13	A 2AA ..	Do. ..	0 0 17
A 2H ..	Ettotuweowita (T. Ps. 249,563, 249,564) ..	9 1 10	A 2AC ..	Do. ..	3 2 6
A 2I ..	Do. ..	0 1 6	A 2AD ..	Do. (T. P. 188,874) ..	0 2 37
A 2J ..	Ettotuwekumbura (parts of T. Ps. 220,451, 101,873, 220,453) ..	38 3 39	A 2AF ..	Balayaudumullakattiya (parts of T. Ps. 82,690, 210,435, and 229,337) ..	2 0 34
A 2K ..	Ettotuwekumbura (part of T. P. 207,776) ..	3 1 11	A 2AG ..	Nicaudaowita ..	165 0 19
A 2L ..	Watta-addarakumbura ..	0 2 13	A 2½ ..	Wekadapitiyakattiya (part of T. P. 275,436) ..	0 2 5
A 2M ..	Dawatagahawatta-addarakumbura (T. P. 324,324) ..	0 2 32	A 2¼ ..	Marambekele <i>alias</i> Etohottuwekumbura (T. Ps. 100,296, 251,910, 251,908, 251,909) ..	2 2 25
			A 3 ..	Kalukanda (T. P. 284,358) ..	89 1 25
			A 3½ ..	Anasigalahena (T. P. 324,955) ..	4 1 0

Lot.	Name of Land.	Extent, A. R. P.	Lot.	Name of Land.	Extent, A. R. P.
A 3 $\frac{1}{2}$ A ..	Anasigalahena ..	0 0 21	A 41 ..	Talgahawatta (parts of T. Ps. 238,466 and 178,041)	16 0 36
A 3 $\frac{1}{2}$ B ..	Do. (parts of T. Ps. 72,977 and 207,776)	0 1 36	A 42 ..	Talgahapathiyagodella <i>alias</i> Ad-daraowita ..	0 2 39
A 4 ..	Kalukanda (stream reservation) (T. P. 324,241)	2 1 19	A 43 ..	Talgahawattegodella ..	0 1 36
A 4 $\frac{1}{2}$ ..	Anasigalapatakatiya (part of T. P. 72,977)	20 3 21	A 44 ..	Thalagahawatteaddara ..	0 1 34
A 4 $\frac{1}{2}$ A ..	Do. (T. P. 325,640)	0 3 22	A 44A ..	Thalagahawatta ..	0 0 4
A 5 $\frac{1}{2}$ ..	Anasigalahena (parts of T. Ps. 72,977, 207,776)	54 3 17	A 45 ..	Miriswatta (part of T. P. 272,920)	1 3 2
A 5 $\frac{1}{2}$ A ..	Do. ..	0 1 8	A 46 ..	Do. ( do. )	3 2 26
A 5 $\frac{1}{2}$ B ..	Do. ..	0 0 26	A 47 ..	Do. ( do. )	3 0 27
A 5 $\frac{1}{2}$ C ..	Do. ..	0 0 13	A 48 ..	Mahahenawattaowita (parts of T. Ps. 265,634, 72,984)	0 0 29
A 5 $\frac{1}{2}$ D ..	Do. ..	0 0 12	A 49 ..	Millagahawatta (part of T. P. 207,647)	0 1 25
A 6 ..	Miriswatta (parts of T. Ps. 220,453, 72,982, 178,082, &c.)	13 1 10	A 50 ..	Gallenawatta, Millagahawatta (T. Ps. 272,921, 222,058, 222,059, &c.)	5 2 5
A 7 ..	Miriswattapitakattiya (parts of T. Ps. 178,082, 72,982)	0 3 12	A 51 ..	Gulanakele <i>alias</i> Galenawatta (parts of T. Ps. 272,926, 272,925, 270,355)	0 0 22
A 8 ..	Duwadoladeniya (T. P. 72,990 and part of T. P. 101,873)	2 3 21	A 52 ..	Galenawattapitakattiya (part of T. P. 272,925)	0 1 13
A 9 ..	Miriswatta (T. Ps. 238,217, 265,634, &c.)	85 3 16	A 53 ..	Gallanelanda (T. P. 277,957)	7 0 12
A 9A ..	Do. (T. P. 324,242)	2 3 12	A 53A ..	Do. (parts of T. Ps. 222,057 and 72,984)	0 3 3
A 10 ..	Millagahalanda (parts of T. Ps. 186,975, 185,888)	2 1 10	A 53B ..	Galanalanda (part of T. P. 207,647)	0 0 29
A 11 ..	Miriswatta, Miriswattapitakattiya, &c. (T. P. 185,889), (parts of T. Ps. 185,888, 185,895, 220,454, &c.)	46 0 22	A 53C ..	Gallanelanda (T. P. 276,480)	1 1 12
A 12 ..	Ambalamagawawatta (parts of T. Ps. 185,896, 185,895, and 185,888)	0 2 10	A 53E ..	Gallenewattapitakattiya (T. P. 277,959)	0 1 27
A 13 ..	Alubogahahena (part of T. P. 185,895)	0 3 0	A 54 ..	Millagahapitakattiya (T. P. 279,603)	2 2 10
A 14 ..	Amuwantuduawawatta ..	0 1 7	A 54A ..	Do. (T. P. 279,604 and part of T. P. 225,378)	2 2 22
A 14A ..	Do. (part of T. P. 207,779)	0 0 4	A 54B ..	Do. (road reservation)	0 1 14
A 15 ..	Dawatagahawatta (parts of T. Ps. 72,977, 207,779)	0 0 26	A 54C ..	Do. ( do. )	0 0 11
A 16 ..	Do. (part of T. P. 72,977)	0 1 16	A 53D ..	Galanalanda (part of T. P. 272,925)	0 0 39
A 17 ..	Dawatagahaowita ..	0 1 7	A 55 ..	Millagahawattapitakattiya (part of T. Ps. 207,645, 279,624)	2 0 21
A 18 ..	Amuheantuduawawattapitakattiya (T. P. 325,625)	0 3 24	A 56 ..	Millagahawattalanda (T. P. 278,965, parts of T. Ps. 207,645, 279,624, 279,604)	1 2 27
A 18A ..	Do. (T. P. 325,626)	0 3 22	A 57 ..	Millagahalanda (T. P. 278,964)	0 3 23
A 19 ..	Kuttiyawattadeniya ..	2 3 12	A 57A ..	Do. (T. P. 276,479)	0 3 33
A 20 ..	Tuduawattapitakattiya (T. P. 324,316)	2 0 15	A 58 ..	Batadombagahalanda (T. Ps. 185,893, 270,352, &c.)	4 3 39
A 20A ..	Do. ..	0 1 12	A 59 ..	Do. (part of T. P. 312,434)	0 2 16
A 21 ..	Wesidiapotha, Ambalamagawawatta (parts of T. Ps. 185,895, 220,454)	2 3 39	A 60 ..	Watawalaowita (parts of T. Ps. 279,848, 272,923)	0 2 2
A 22 ..	Ambalamagawaduawattagodella (part of T. P. 78,269)	0 0 28	A 61 ..	Millagahaudamulla (parts of T. Ps. 276,481, 74,644)	0 0 7
A 23 ..	Moragahaudamullaowita (parts of T. Ps. 220,452, 185,896)	0 2 35	A 62 ..	Malwatta (parts of T. Ps. 72,988, 72,989, 225,378)	3 0 29
A 24 ..	Godella-ambalamagawaduawawatta (parts of T. Ps. 220,452, 185,896)	0 0 14	A 63 ..	Do. (parts of T. Ps. 220,238, 220,239, 143,720, &c.)	3 2 6
A 25 ..	Ambalamaduawawatta (parts of T. Ps. 185,896, 185,895, 85,897)	10 3 24	A 64 ..	Tuduawawatta ..	0 2 5
A 26 ..	Ambalamagawaduawawatta (part of T. P. 185,897)	1 0 34	A 64A ..	Do. ..	3 1 35
A 27 ..	Koramilleduwekele (parts of T. Ps. 72,976, 185,894, 78,268, 201,990)	3 1 4	A 64B ..	Do. (part of T. P. 72,988)	0 0 11
A 28 ..	Moragahaudamullekele (parts of T. Ps. 78,268, 72,975, 185,894, &c.)	2 2 26	A 64C ..	Do. (parts of T. Ps. 270,354, 204,645)	0 0 7
A 29 ..	Etambagahawatta (parts of T. Ps. 72,975, 214,636)	3 3 7	A 64D ..	Do. (part of T. P. 185,893)	0 0 3
A 30 ..	Do. (T. Ps. 265,630, 72,984, and parts of T. Ps. 207,645, 72,975, 222,057)	15 1 38	A 64E ..	Do. (T. P. 279,848)	0 1 20
A 30A ..	Gallanelanda (T. P. 277,958)	0 0 10	A 65 ..	Do. (part of T. P. 272,922)	0 0 8
A 31 ..	Kalukanda (part of T. P. 265,634)	2 2 3	A 65A ..	Do. ..	0 1 19
A 33 ..	Okandedeniya ..	1 1 29	A 65B ..	Do. (part of T. P. 185,893)	0 0 6
A 34 ..	Okandedeniya Millagahawatta ..	7 1 11	A 66 ..	Juwanduruwa (parts of T. Ps. 72,983, 204,645, 270,353, &c.)	3 0 38
A 35 ..	Delgahalanda ..	0 1 32	A 67 ..	Karagahuwa (parts of T. Ps. 207,385, 216,022, and 207,384)	22 0 39
A 36 ..	Delgahalandaowatta ..	0 3 24	A 67A ..	Karagahuwa (T. P. 324,181)	0 0 36
A 37 ..	Delgahalandaowatta ..	0 0 17	A 67B ..	Do. ..	0 0 24
A 38 ..	Delgahalandaowatta ..	0 3 22	A 67C ..	Do. (T. P. 324,180)	0 3 32
A 39 ..	Do. (T. P. 325,575)	1 0 21	A 67D ..	Do. ..	0 1 25
A 39A ..	Do. (T. P. 325,574)	0 2 35	A 68 ..	Millagahawattapitakattiya (T. P. 276,506)	2 3 7
A 39B ..	Do. ..	0 0 5	A 68 $\frac{1}{2}$ ..	T. P. 276,517 ..	0 2 24
A 40 ..	Delgahalandepitakattiya (T. P. 324,190)	0 1 3	A 68 $\frac{1}{2}$ ..	T. P. 276,518 ..	0 0 7
A 40A ..	Do. (part of T. P. 249,557)	0 0 16	A 69 ..	Millagahawattaowita ..	1 1 36
			A 69A ..	Pothukumburewela (part of T. P. 13,811)	0 0 16
			A 70 ..	Millagahawatta ..	0 1 12
			A 71 ..	Do. ..	0 1 25
			A 71A ..	Millagahahena ..	0 1 26
			A 72 ..	Millagahawattapitakattiya ..	0 2 8
			A 73 ..	Duwawatta, Gorokagahawatta (T. P. 72,985, part of)	26 2 25



Lot.	Name of Land.	Extent, A. R. P.	Lot.	Name of Land.	Extent, A. R. P.
A 74	Badugelanda, Radagewatta, &c. (T. P. 153,398, parts of T. Ps. 184,127, 185,887)	48 2 18	A 93A	Delgahaudamulla	0 0 10
A 75	Boralukatiyawatta (parts of T. Ps. 184,127 and 185,887)	13 0 36	A 93C	Do.	0 0 10
A 75A	Do.	2 0 4	A 94A	Thanahenagodahena (part of T. P. 251,949)	0 1 39
A 75B	Do.	1 1 13	A 94C	Do. (part of T. P. 72,980)	0 1 35
A 76	Gorakagahawatta, Addarakattiya, &c. (T. Ps. 212,552, 212,620, and parts of T. Ps. 212,621 and 72,985)	2 3 36	A 95	Thanahenagoda (parts of T. Ps. 72,980 and 185,887)	5 0 30
A 77	Millagahawatta	2 3 7	A 96	Mikadawelaowitawatta (part of T. P. 72,980)	0 0 28
A 78	Millagahawatta-addaraowita (T. P. 324,222)	1 0 14	A 97	Kanattaudamulla <i>alias</i> Delgahaudamulla (T. P. 324,192)	0 0 26
A 78A	Do.	0 0 17	A 98	Kanattewatta (T. P. 324,192)	0 0 38
A 78B	Do.	0 0 2	A 98A	Do.	0 0 2
A 78C	Millagahaudamulla (part of T. P. 72,985)	0 0 8	A 99	Do.	0 0 22
A 79	Do. (do.)	1 3 20	A 99A	Do.	0 0 6
A 80	Ulumaduwaowita (parts of T. Ps. 207,384 and 72,981)	5 2 21	A 99B	Do. (part of T. P. 72,995)	0 0 4
A 80A	Do.	0 0 18	A 100	Do. (parts of T. Ps. 112,987, 74,603, 72,995)	22 1 5
A 80B	Do.	0 0 24	A 101	Pinnagahawatta, &c. (T. P. 324,191)	0 3 21
A 81	Ethalagodahena (part of T. P. 72,981)	13 1 32	A 102	Kanattawatta	0 2 3
A 81A	Malambemukulana	0 0 12	A 103	Pinnagahawatta	0 1 7
A 83	Malambe estate (parts of T. Ps. 216,023 and 82,689)	2 2 31	A 104	Do.	0 2 20
A 83A	Do.	0 0 19	A 105	Do.	1 0 9
A 83B	Do. (T. P. 324,193)	0 0 36	B 106	Malambেকে (part of T. P. 275,652)	3 1 5
A 84A	Balayaowita (parts of T. Ps. 216,023, 82,689)	0 0 7	B 107A	Viyagodaudamullakumbura	2 0 37
A 84B	Malambemukulana	0 0 30	B 107C	Puwakwatta (part of T. P. 88,098)	0 0 11
A 84C	Do.	0 0 5	B 107D	Do. (do.)	0 0 12
A 84D	Do.	0 0 9	A 108	Malambe estate (parts of T. Ps. 229,337, 229,240, 244,014, 188,875, and 82,035)	104 1 3
A 84E	Do.	0 0 4	A 109	Mahagoda estate (parts of T. Ps. 188,875, 229,240, 133,508)	11 1 37
A 84F	Balayaudamullakatiya (part of T. P. 210,435)	0 0 13	A 110	Delkadakurundu wattapitakattiya (parts of T. Ps. 188,875, 133,508)	0 2 38
A 84G	Malambemukulana	0 0 11	A 111	Delkadakurundu watta (parts of T. Ps. 244,014, 44,818, &c.)	7 1 10
A 84H	Do. (part of T. P. 84,152)	0 1 10	A 112	Do. (parts of T. Ps. 188,875, 133,508, 44,818)	1 3 19
A 84½	Wehadapita-aregodakele (part of T. P. 275,436)	2 3 27	A 113	Delkadakurundu wattaduwa (parts of T. Ps. 112,347, 244,012, 188,875)	1 2 7
A 85A	Malambেকে	0 0 16	A 114	Neguwangodawela, Badugodaudamulla (parts of T. Ps. 220,382, 103,719, 112,343, &c.)	209 3 34
A 85B	Do.	0 0 21	A 114A	Badugodaudamulla, Ihalakatiyakumbura (T. P. 324,874)	3 2 33
A 85C	Ulumaduwaowita (part of T. P. 207,384)	0 0 12	A 114B	Malambe estate (part of T. P. 229,337)	0 0 6
A 85D	Malambemukulana	0 0 10	A 114C	Do. (do.)	0 0 3
A 85E	Ethalagoda (part of T. P. 72,981)	0 0 7	A 114D	Do. (do.)	0 0 9
A 85F	Malambemukulana	0 0 12	A 114E	Do. (do.)	0 0 6
A 85G	Do.	0 1 9	A 114G	Badugoda	0 0 35
A 85H	Malambe estate (part of T. P. 216,022)	0 1 14	A 114H	Badugoda estate (part of T. P. 229,240)	0 1 11
A 85 I	Malambemukulana	0 3 8	A 114I	Badugodaudamullakumbura	0 0 12
A 85J	Watawalaowita (parts of T. Ps. 206,713 and 205,408)	0 1 17	A 114J	Badugoda estate (part of T. P. 244,014)	5 2 35
A 85K	Delgahawatta (part of T. P. 82,689)	0 0 34	A 115	Mahagodawatta (T. Ps. 112,345, 112,346, 112,344, &c.)	38 1 25
A 85L	Malambemukulana	0 1 38	A 117	Totapolagawawatta	1 0 28
A 85M	Do. (parts of T. Ps. 216,024 and 83,051)	0 1 3	A 118	Duwewattadeniya	1 0 13
A 85N	Do.	0 0 31	A 119	Badugodawatta	0 1 13
A 85 O	Balayaowita (part of T. P. 188,874)	0 1 0	A 120	Moragahawatta, Kanattewatta, &c.	26 1 33
A 85P	Malambemukulana	0 0 22	A 121	Moragahawatta	0 1 10
A 85Q	Do.	0 0 20	A 122	Do.	0 1 18
A 85R	Do. (part of T. P. 82,690)	0 0 10	A 123	Do.	2 2 29
A 85S	Do. (part of T. P. 229,337)	0 0 6	A 125	Weliduwa	0 1 30
A 85T	Puwakwatta (part of T. P. 88,098)	0 0 11	A 126	Borilhanaduwa	0 3 21
A 85U	Malambemukulana	0 0 6	A 127	Gebalanagewattadeniya	0 1 17
A 85V	Do.	0 1 1	A 128	Jambugahaowita	0 3 27
A 85W	Do.	0 0 16	A 129	Gebalanagewatta <i>alias</i> Borilhanagewatta	0 3 36
A 87A	Kalagahaduwa	0 0 28	A 130	Dampalagewatta	0 1 37
A 87B	Do. (part of T. P. 207,385)	0 0 21	A 131	Radagewatta, &c.	24 3 39
A 88	Puwakwatta (parts of T. Ps. 72,985 and 207,384)	16 0 34	A 132	Hakurugewatta	0 1 7
A 89C	Kitulgalahena (part of T. P. 251,949)	0 0 14	A 133	Kanattawatta	0 1 5
A 89D	Do.	0 0 4	A 134	Paiyagalagewatta	0 1 14
A 90	Do. (part of T. P. 251,949)	4 2 0	A 135	Do.	0 1 2
A 91A	Do.	0 0 3	A 137	Tikirawewatta	8 0 33
A 92A	Udamulladeniya	0 0 5	A 139	Diganbodaowitapitagedaraowita	111 2 0
A 92B	Delgahaudamulla (part of T. P. 74,603)	0 0 8			
A 93	Do. (T. P. 256,322 and parts of T. Ps. 74,603, 72,995, 112,987)	4 2 39			

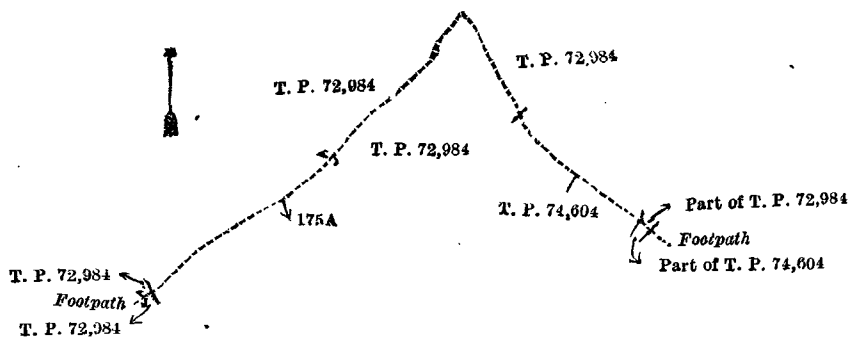
Lot.	Name of Land.	Extent, A. R. P.	Lot.	Name of Land.	Extent, A. R. P.
A 140	Polduwawattapaththiya (T. P. 324,184)	0 2 9	162A	Potukumbura-ela (part of T. P. 238,466)	0 0 4
A 141	Polduwawatta-addaradeniya (T. P. 324,184)	0 1 9	163A	Minor road (part of T. P. 72,980)	0 0 34
A 142	Polduwawatta, &c.	22 2 7	163C	Do. (parts of T. Ps. 185,895 and 185,896)	0 0 13
A 143	Kiriammalewattedeniya	0 2 35	163E	Do. (parts of T. Ps. 185,896 and 185,897)	0 1 21
A 144	Galagawapaththiya	0 3 32	163G	Do. (parts of T. Ps. 185,888 and 186,975)	0 1 27
A 146	Watta-addarakattiya alias Gorakagahawatta	0 2 18	163I	Do. (parts of T. Ps. 101,873, 72,982, and 238,217)	0 1 34
A 147	Mahawattedeniya	0 1 0	163K	Do. (parts of T. Ps. 185,894, 185,893, 72,983)	0 1 4
A 148	Tuppahagewatta	0 3 18	163M	Do. (part of T. P. 74,644)	0 0 6
A 149	Duwewattapaththiya, &c.	0 2 4	163O	Do. (parts of T. Ps. 22,059 and 74,620)	0 0 30
A 150	Pinnagahawatta (T. P. 324,225)	0 3 37	163½	Footpath (parts of T. Ps. 185,896, 185,895, and 207,779)	0 1 26
A 151	Epaladuwakurunduwatta (part of T. P. 45,216)	1 2 28	170A	Road (parts of T. Ps. 112,344, 112,345, and 112,346)	0 1 13
A 152	Epaladuwashoolawatta (do.)	0 0 36	170C	Footpath (parts of T. Ps. 44,818, 188,875, 229,240, and 229,337)	0 3 0
A 153	Epaladuwadeniya (do.)	0 2 6	174	Footpath (part of T. P. 72,985)	0 0 7
A 154	Kurunduwattapitakattiya	0 2 20	175A	Do. (part of T. P. 72,984)	0 0 12
A 155	Kurunduwattaowitakattiya (part of T. P. 138,634)	2 0 20	175C	Do. (part of T. P. 279,604)	0 0 4
A 156	Eramudugahawatta, &c. (do.)	23 2 4			
A 157	Kosduwa	2 0 8			
A 160A	Mahingahapalaowita (part of T. P. 150,603)	0 0 5			
A 160B	Do. (do.)	0 0 21			
A 160C	Do. (do.)	0 0 8			
			1,865 3 27		

[For Sections I., II., and III. of Diagram see pages 309 to 311.]

II.—Preliminary plan 78.

Lot.	Name of Land.	Extent, A. R. P.
175A	Footpath (part of T. P. 72,984)	0 0 12

and bounded as follows: on the north and east by T. P. 72,984; on the south by T. Ps. 74,604 and 72,984; on the west by T. P. 72,984.



Surveyor-General's Office,  
Colombo, October 18, 1917.

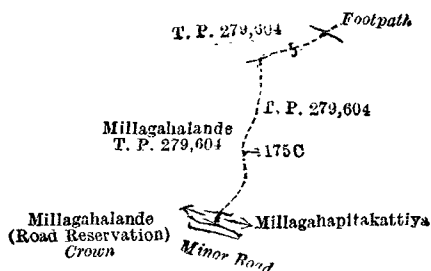
Scale of 4 Chains to an Inch.

C. R. LUNDIE,  
for Surveyor-General.

III.—Preliminary plan 78.

Lot.	Name of Land.	Extent, A. R. P.
175C	Footpath (part of T. P. 279,604)	0 0 4

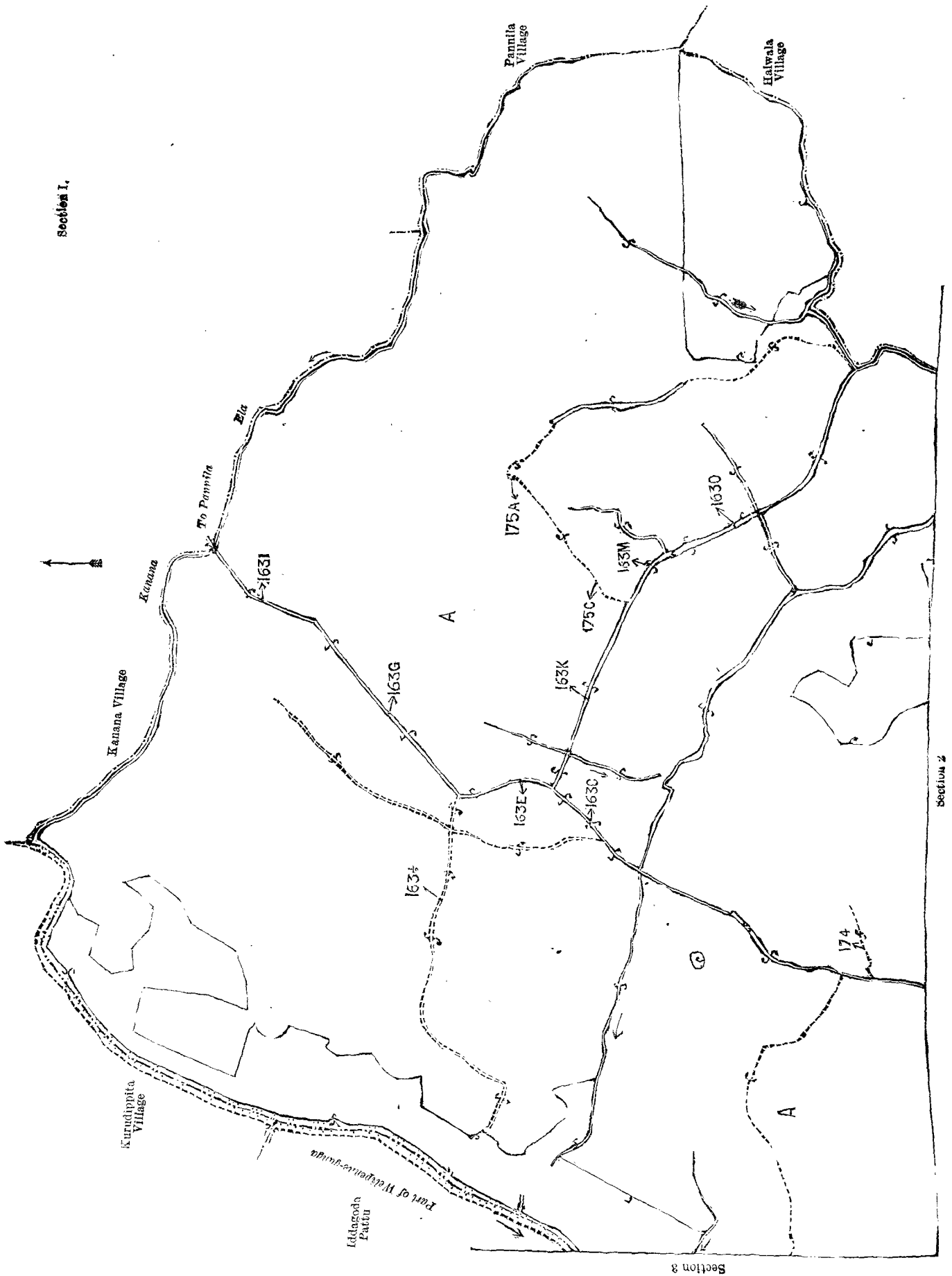
and bounded as follows: on the north by T. P. 279,604; on the east by T. P. 279,604, Millagahapitakattiya (private); on the south by a minor road; on the west by Millagahalanda (road reservation) belonging to the Crown, Millagahalanda claimed by K. K. D. A. Jayatilke and others (T. P. 279,604).



Surveyor-General's Office,  
Colombo, October 18, 1917.

Scale of 4 Chains to an Inch.

C. R. LUNDIE,  
for Surveyor-General.



Section I.

Section 2

Section 3

A

C

A

Kanana Village

Kurudippita Village

Pannilla Village

Halwala Village

To Pannilla

Ela

Part of Wappera-ganga  
Ididacoda Path

1631

163G

175A

153M

1630

163K

175C

163E

163C

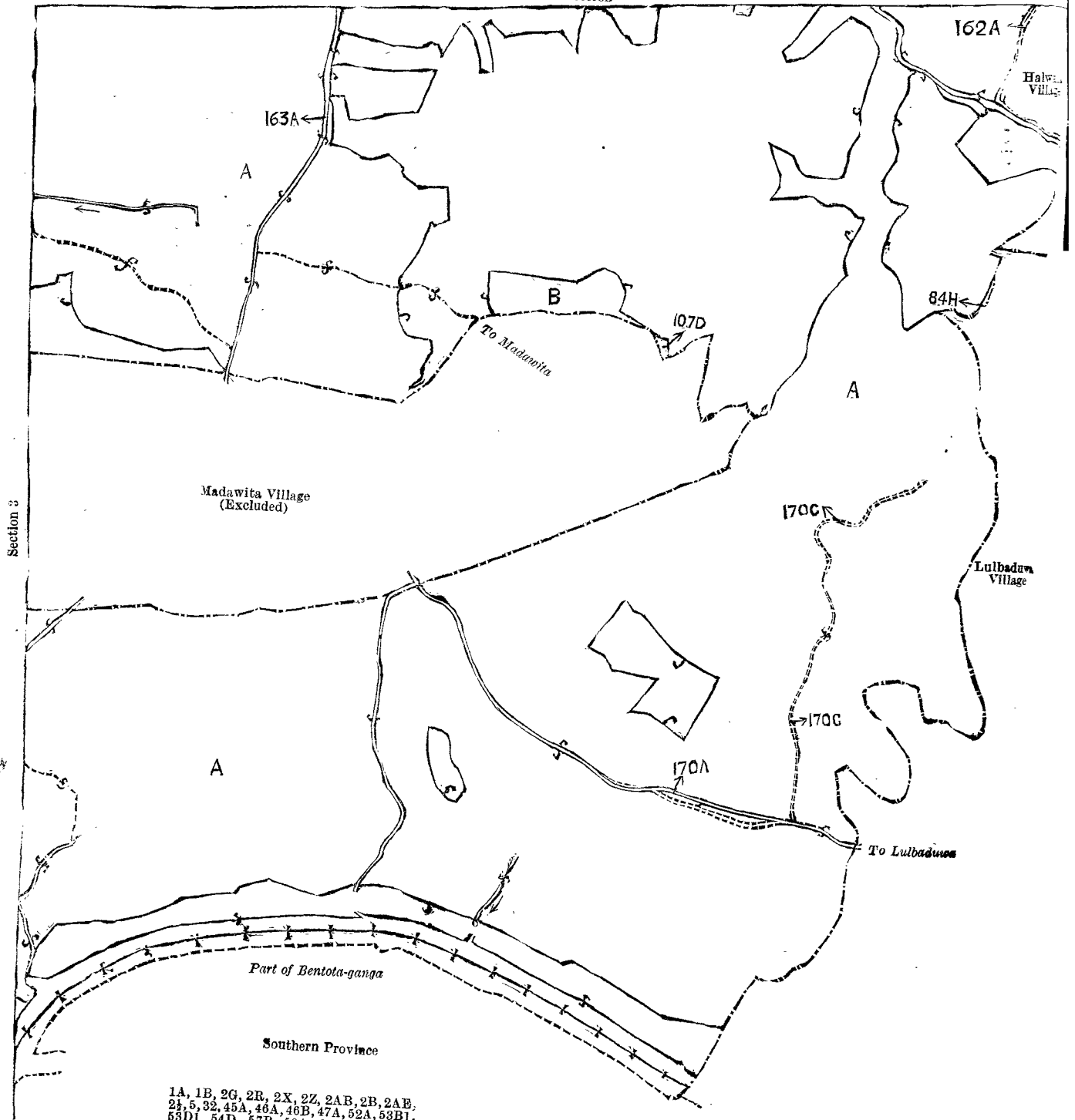
163+

174



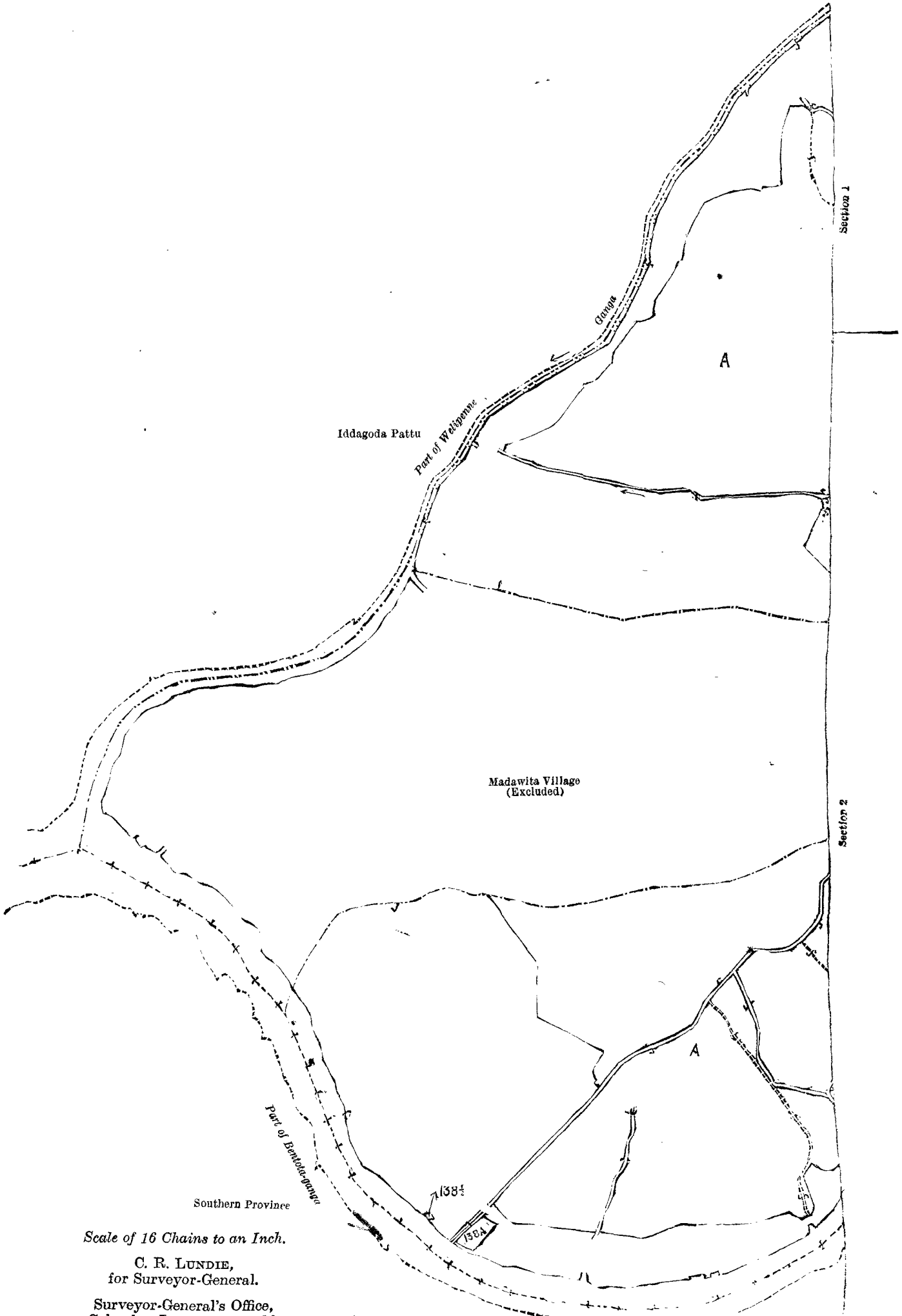
Section 2.

Section 7



1A, 1B, 2G, 2R, 2X, 2Z, 2AB, 2B, 2AB,  
 24, 5, 32, 45A, 46A, 46B, 47A, 52A, 53B1,  
 53D1, 54D, 57B, 59A, 68A, 80C, 81B,  
 84, 85, 86, 86A, 87, 88A, 88B, 89, 89A,  
 89B, 91, 92, 93B, 93D, 94, 94B, 107,  
 107B, 114F, 116, 124, 136, 138, 139A,  
 153, 159, 160, 161, 162, 162B, 163, 163B,  
 163D, 163F, 163H, 163J, 163L, 163N,  
 163P, 163A, 164, 165, 166, 167, 168,  
 169, 170, 170B, 171, 172, 173, 175, 175B,  
 176, 177, 178, 179, and 180

Section 3.



Scale of 16 Chains to an Inch.

C. R. LUNDIE,  
for Surveyor-General.

Surveyor-General's Office,  
Colombo, January 22, 1918.

## FINAL ORDERS.

## Hambantota S. O. No. 1,410.

Order under Section 4, Sub-section (1), of "The Waste Lands Ordinances of 1897, 1899, 1900, and 1903,"  
declaring Lands to be Crown Property.

In the matter of the lands commonly called or known as Mahahena, Dolagawahena, Modarawaneghena, Ketakalagahena, situate in the village of Yatigala, in the West Giruwa pattu of the Hambantota District, in the Southern Province, and of "The Waste Lands Ordinances of 1897, 1899, 1900, and 1903."

WHEREAS in pursuance of section 1 of the said Ordinances it was duly notified on the 15th day of March, 1912, that if no claim to the lands commonly called or known as Mahahena, Dolagawahena, Modarawaneghena, Ketakalagahena, situate in the village of Yatigala, in the West Giruwa pattu of the Hambantota District, in the Southern Province, containing in extent 30 acres 2 roods and 15 perches, and shown as lots 1N, 39, 39T, 39T1 in preliminary plan 268 and in the annexed diagrams, was made to Charles Valentine Brayne, Special Officer appointed under section 28 of the said Ordinances within the period of three months from the date specified in such notice, such land would be declared the property of the Crown, and dealt with on account of the Crown (*vide* Notice No. 4,377) :

And whereas (1) Wattage Thomishamy made claim to the said lots 39T and 39T1, (2) Veda Arachchige Don Carolis *alias* Dingi Appu, and (3) Doremure Badalge Punchihamy made claim to the said lots 1N, 39, 39T, 39T1, and (4) Egodage Punchi Appu made claim to the said lot 1N ; and whereas the said 1st claimant by an agreement dated the 11th March, 1913, (a) in consideration of being declared (i.) along with the said 2nd, 3rd, and 4th claimants the owners of lots 1 I and 1K, (ii.) along with the said 4th claimant the owners of lots 39D and 39J, (iii.) the owner of lot 1B, (b) in consideration of being declared along with (i.) the said 4th claimant the purchaser of lot 39K for a sum of Rs. 10, (ii.) along with the said 2nd, 3rd, and 4th claimants the purchasers of lots 1G and 1H for a sum of Rs. 75, withdrew his claim to the said lots 39T, 39T1 ; and whereas the said 2nd and 3rd claimants by two agreements of the same tenour dated the 11th and 14th day of March, 1913, respectively, in consideration of (1) being declared along with the 1st and 4th claimants the purchasers of lots 1G and 1H in block survey preliminary plan 268 for a sum of Rs. 75, and the owners of lots 1 I and 1K in the same block survey preliminary plan ; (2) being declared along with the said 4th claimant the owners of 1½ acres more or less of lot 1N of the notice and block survey preliminary plan 268, now shown as lot 1N1 of the same block survey preliminary plan ; and (3) being declared the joint owners of the following (a) 2½ acres more or less of lot 39T of the same notice and block survey preliminary plan, now shown as lot 39T2 of the same block survey preliminary plan, (b) lots 39 I and 39U in extent 2 acres and 13 perches, (c) 3 acres more or less of lot 39 of the same notice and block survey preliminary plan, now shown as lot 39CD on the same block survey preliminary plan, (d) lot 39H in extent 1 acre 1 rood and 25 perches, (e) lot 24 in extent 1 acre 3 roods and 25 perches, all of the same block survey preliminary plan, withdrew claim to the above-mentioned lots 1N, 39, 39T, 39T1 of this order ; and whereas the said 4th claimant by an agreement dated the 11th day of March, 1913, in consideration of being declared (1) along with the said 1st, 2nd, and 3rd claimants the owners of lots 1 I and 1K in block survey preliminary plan 268 ; (2) along with the said 1st claimant the owners of lots 39D and 39J in the same block survey preliminary plan ; (3) along with the said 2nd and 3rd claimants the owners of 1½ acres more or less of lot 1N of the said notice and block survey preliminary plan, now shown as lot 1N1 on the same block survey preliminary plan ; (4) along with the said 1st claimant the purchasers of lot 39K in the same block survey preliminary plan for a sum of Rs. 10 ; (5) along with the said 1st, 2nd, and 3rd claimants the purchasers of lots 1G and 1H in the same block survey preliminary plan for a sum of Rs. 75 withdrew claim to the said lot 1N of this order, I, Thomas Graham Willett, Special Officer appointed under section 28 of the said Ordinances, under and by virtue of the powers vested in me in that behalf by section 4 of the said Ordinances, do hereby, on this 15th day of October, 1917, order and declare, under section 4, sub-section (1), of the said Ordinances, that the said lands, as more fully described herein below, are the property of the Crown.

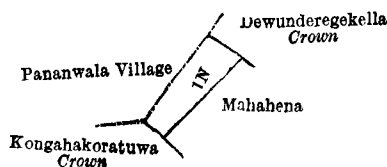
*Description of the Lands referred to.*

The following lots situated in the village of Yatigala, in the West Giruwa pattu of the Hambantota District, in the Southern Province, as described in the annexed diagrams :—

## I.—Preliminary plan 268.

Lot.	Name of Land.	Extent, A. R. P.
1N ..	Mahahena ..	0 2 18

and bounded as follows : on the north by Dewunderegekella declared to be the property of the Crown under the Waste Lands Ordinances ; on the east by Mahahena declared to be private property under the Waste Lands Ordinances ; on the south by Kongahakoratuwa declared to be the property of the Crown under the Waste Lands Ordinances ; on the west by the village limit of Pananwala.



Surveyor-General's Office,  
Colombo, September 14, 1917.

Scale of 8 Chains to an Inch.

W. C. S. INGLES,  
Surveyor-General.

## II.—Preliminary plan 268.

Lot.	Name of Land.	Extent, A. R. P.
39 ..	Dolagawahena, &c. ..	26 0 22
39T ..	Modarawaneghena ..	2 0 6
39T1 ..	Ketakalagahena ..	1 2 29

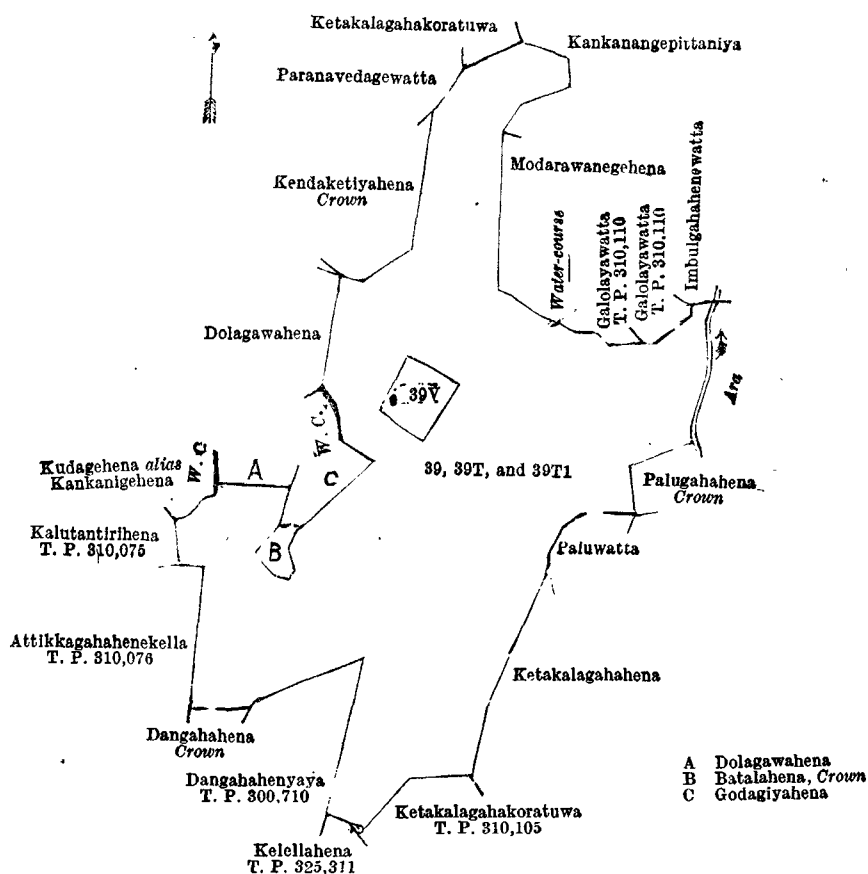
29 3 37

and bounded as follows : on the north by Ketakalagahakoratuwa (private), Kankanangepittaniya claimed by Giruwage Don Peneris ; on the east by Kankanangepittaniya claimed by Giruwage Don Peneris, Modarawaneghena declared to be private property under the Waste Lands Ordinances, a water-course, Galolayawatta granted at half improved value

(T. P. 310,110), Imbulgahahenewatta claimed by Don Andris Appuhamy, an ara, Palugahahena declared to be the property of the Crown under the Waste Lands Ordinances, Paluwatta (private), Ketakalagahahena (private); on the south by Ketakalagahakoratuwa sold by the Crown (T. P. 310,105), Kelellahena sold by the Crown (T. P. 325,311), Dangahahenyaya sold by the Crown (T. P. 300,710), Dangahahena declared to be the property of the Crown under the Waste Lands Ordinances; on the west by Attikkagahahenekella sold by the Crown (T. P. 310,076), Kalutantirihena sold by the Crown (T. P. 310,075), Kudagehena *alias* Kankanigehena sold to Wattege Thomishamy and another under the Waste Lands Ordinances, a water-course, Dolagawahena declared to be private property under the Waste Lands Ordinances, Batalahena declared to be the property of the Crown under the Waste Lands Ordinances, Godagiyahena declared to be private property under the Waste Lands Ordinances, a water-course, Dolagawahena declared to be private property under the Waste Lands Ordinances, Kendaketiyahena declared to be the property of the Crown under the Waste Lands Ordinances, Paravedagewatta (private).

NOTE.—The following lot lying within the above-mentioned boundaries is excluded from this part of the order, and its extent of 2 roods and 25 perches is not included in the acreage of 29 acres 3 roods and 37 perches given above:—

Preliminary plan 268.			Extent, A. R. P.
Lot.	Name of Land.		
39V	Puhulkepurodehena		0 2 25



Surveyor-General's Office,  
Colombo, September 14, 1917.

Scale of 8 Chains to an Inch.

W. C. S. INGLES,  
Surveyor-General.

October 15, 1917.

T. G. WILLET,  
Special Officer.

### Hambantota S. O. No. 1,411.

#### Order under Section 4, Sub-section (1), of "The Waste Lands Ordinances of 1897, 1899, 1900, and 1903."

In the matter of the land commonly called or known as Baralagedeniya, situate in the village of Pallattara, in the West Giruwa pattu of the Hambantota District, in the Southern Province, and of "The Waste Lands Ordinances of 1897, 1899, 1900, and 1903."

WHEREAS in pursuance of section 1 of the said Ordinances it was duly declared and notified on the 6th day of July, 1917, that if no claim to the land commonly called or known as Baralagedeniya, situate in the village of Pallattara, in the West Giruwa pattu of the Hambantota District, in the Southern Province, containing in extent 1 acre 1 rood and 11 perches, and shown as lot 460 in preliminary plan 263 and in the annexed diagram, was made to Thomas Graham Willett, Special Officer appointed under section 28 of the said Ordinances, within the period of three months from the date specified in the said notice, such land would be declared the property of the Crown, and dealt with on account of the Crown (*vide* Notice No. 6,425):

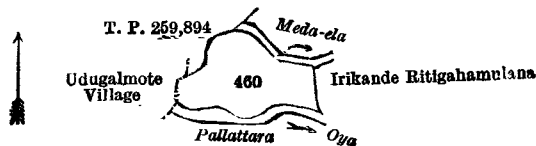
And whereas Wannigamago Don Dines de Silva made claim thereto, and I, Howard Orme Fox, Special Officer appointed under section 28 of the said Ordinances, made due inquiry into such claim, and whereas the said claimant and I came to an agreement in writing dated the 12th day of November, 1917, concerning the said land, under section 4, sub-section (1), of the said Ordinances, whereby it was agreed that the said claimant should be declared the purchaser of the said land upon payment on or before the 12th day of December, 1917, to the Assistant Government Agent at Hambantota, or to the Treasury Officer at Tangalla, or to the Settlement Officer, of a sum of Rupees Twenty only (Rs. 20), as the purchase amount of the said land, and whereas the said amount has been duly paid by the said claimant, he is hereby, in pursuance of the agreement aforementioned, declared to be the purchaser of the said land, as more fully described herein below.

*Description of the Land referred to.*

The following lot situated in the village of Pallattara, in the West Giruwa pattu of the Hambantota District, in the Southern Province, as described in the annexed diagram:—

		Preliminary plan 263.		
Lot.	Name of Land.		Extent, A. R. P.	
460	Baralagedeniya		1 1 11	

and bounded as follows: on the north by T. P. 259,894 and Meda-ela; on the east by Irikanderitigahamulana claimed by W. A. Samuelhamy and others; on the south by Pallattara-oya; on the west by the village limit of Udugalmote, T. P. 259,894.



Surveyor-General's Office,  
Colombo, March 9, 1917.

Scale of 8 Chains to an Inch.

A. H. G. DAWSON,  
for Surveyor-General.

H. O. Fox,  
Special Officer.  
December 12, 1917.

**Hambantota S. O. No. 1,412.**

**Order under Section 4, Sub-section (1), of "The Waste Lands Ordinances of 1897, 1899, 1900, and 1903," admitting Lands to be Private Property.**

In the matter of the lands commonly called or known as Tennehena, Palossitiyawewa (tank), &c., situate in the village of MulKirigala, in the West Giruwa pattu of the Hambantota District, in the Southern Province, and of "The Waste Lands Ordinances of 1897, 1899, 1900, and 1903."

WHEREAS in pursuance of section 1 of the said Ordinances it was duly notified on the 26th day of September, 1913, that if no claim to the lands commonly called or known as Tennehena, Palossitiyawewa (tank), &c., situate in the village of MulKirigala, in the West Giruwa pattu of the Hambantota District, in the Southern Province, containing in extent 24 acres 1 rood and 35 perches, and shown as lots 105K, 190, 194, 203A, and 203B in preliminary plan 241 and in the annexed diagrams, was made to Walter Ernest Wait, Special Officer appointed under section 28 of the said Ordinances, within the period of three months from the date specified in such notice, such lands would be declared the property of Crown, and dealt with on account of the Crown (*vide* Notice No. 5,011):

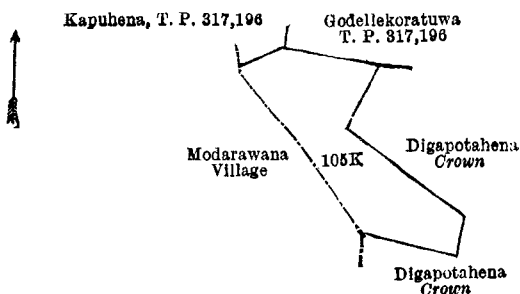
And whereas Hille Sumanabhidana, as incumbent of the MulKirigala Vihare made claim thereto, and the aforesaid Walter Ernest Wait, Special Officer, made due inquiry into such claim, I, Thomas Graham Willett, Special Officer appointed under section 28 of the said Ordinances, with the consent of His Excellency the Governor, do hereby admit Harry Alexander Dahanayaka the trustee of the said MulKirigala Vihare as such trustee to be the owner of the said lands as more fully described herein below, under section 4, sub-section (1), of the said Ordinances.

*Description of the Lands referred to.*

The following lots situated in the village of MulKirigala, in the West Giruwa pattu of the Hambantota District, in the Southern Province, as described in the annexed diagrams:—

		I.—Preliminary plan 241.		
Lot.	Name of Land.		Extent, A. R. P.	
105K	Tennehena		3 0 27	

and bounded as follows: on the north by Kapuhena (T. P. 317,196) sold by the Crown, Godellekoratuwa (T. P. 317,196) sold by the Crown; on the east and south by Digapotahena to be declared the property of the Crown under the Waste Lands Ordinances; on the west by the village limit of Moderawana.



Surveyor-General's Office,  
Colombo, January 15, 1917,

Scale of 8 Chains to an Inch.

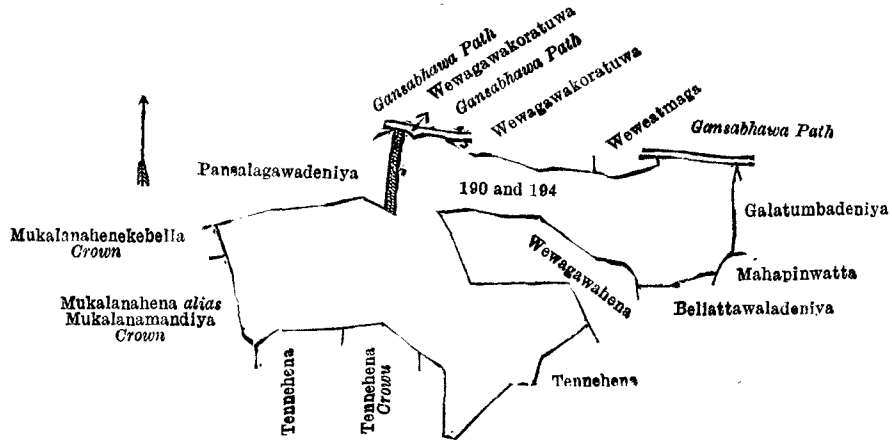
A. H. G. DAWSON,  
for Surveyor-General.

		II.—Preliminary plan 241.		
Lot.	Name of Land.		Extent, A. R. P.	
190	Palossitiyawewa (tank)		4 3 13	
194	Wewagawakoratuwa		7 1 20	
			12 0 33	

and bounded as follows: on the north by Pansalagawadeniya claimed by MulKirigala Vihare, Gansabhawa path, Wewagawakoratuwa claimed by MulKirigala Vihare, Gansabhawa path, Wewagawakoratuwa claimed by MulKirigala Vihare, Wewatmaga claimed by MulKirigala Vihare, Gansabhawa path; on the east by Galatumbadeniya claimed by MulKirigala Vihare, Mahapinwatta claimed by MulKirigala Vihare; on the south by Beliattawaladeniya claimed by MulKirigala Vihare,



Wewagawahena claimed by Mulkirigala Vihare, Tennehena to be declared the property of Harry Alexander Dahanayaka (trustee of Mulkirigala Vihare) under the Waste Lands Ordinances, Tennehena to be declared the property of the Crown under the Waste Lands Ordinances, Tennehena to be declared the property of Harry Alexander Dahanayaka (trustee of Mulkirigala Vihare) under the Waste Lands Ordinances ; on the west by Mukalanahena *alias* Mukalanamandiya declared Crown under the Waste Lands Ordinances, Mukalanahenakebella belonging to the Crown.



Surveyor-General's Office,  
Colombo, January 11, 1917.

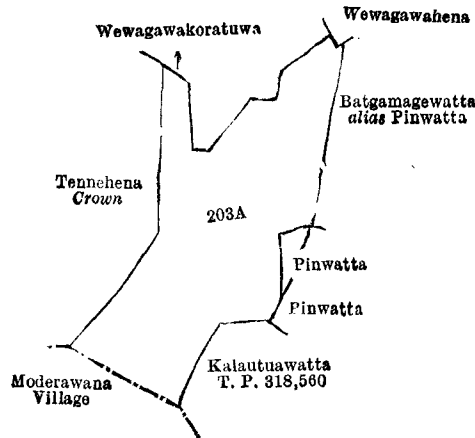
Scale of 8 Chains to an Inch.

A. H. G. DAWSON,  
for Surveyor-General.

III.—Preliminary plan 241.

Lot.	Name of Land.	Extent, A. R. P.
203A	Tennehena	8 0 2

and bounded as follows : on the north by Wewagawakoratuwa to be declared the property of Harry Alexander Dahanayaka (trustee of Mulkirigala Vihare) under the Waste Lands Ordinances, Wewagawahena claimed by Mulkirigala Vihare ; on the east by Batgamagewatta *alias* Pinwatta claimed by Mulkirigala Vihare, Pinwatta claimed by Mulkirigala Vihare, Kalautuawatta (T. P. 318,560) sold by the Crown ; on the south by the village limit of Moderawana ; on the west by Tennehena to be declared the property of the Crown under the Waste Lands Ordinances.



Surveyor-General's Office,  
Colombo, January 15, 1917.

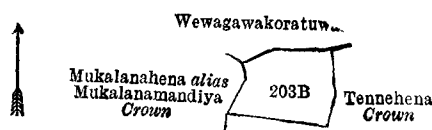
Scale of 8 Chains to an Inch.

A. H. G. DAWSON,  
for Surveyor-General.

IV.—Preliminary plan 241.

Lot.	Name of Land.	Extent, A. R. P.
203B	Tennehena	1 0 13

and bounded as follows : on the north by Wewagawakoratuwa to be declared the property of Harry Alexander Dahanayaka (trustee of Mulkirigala Vihare) under the Waste Lands Ordinances ; on the east and south by Tennehena to be declared the property of the Crown under the Waste Lands Ordinances ; on the west by Mukalanahena *alias* Mukalanamandiya declared Crown under the Waste Lands Ordinances.



Surveyor-General's Office,  
Colombo, January 15, 1917.

Scale of 8 Chains to an Inch.

A. H. G. DAWSON,  
for Surveyor-General.

May 8, 1917.

T. G. WILLETT,  
Special Officer.

## Hambantota S. O. No. 1,413.

Order under Section 4, Sub-section (1), of "The Waste Lands Ordinances of 1897, 1899, 1900, and 1903,"  
declaring Land to be Crown Property.

In the matter of the land commonly called or known as Masmorugahahena, Bogahahena, &c., situate in the village of Mulkirigala, in the West Giruwa pattu of the Hambantota District, in the Southern Province, and of "The Waste Lands Ordinances of 1897, 1899, 1900, and 1903."

WHEREAS in pursuance of section 1 of the said Ordinances it was duly notified on the 26th day of September, 1913, that if no claim to the land commonly called or known as Masmorugahahena, Bogahahena, &c., situate in the village of Mulkirigala, in the West Giruwa pattu of the Hambantota District, in the Southern Province, containing in extent 308 acres and 2 roods, and shown as lot 8 in preliminary plan 241 and in the annexed diagram, was made to Walter Ernest Wait, Special Officer appointed under section 28 of the said Ordinances, within the period of three months from the date specified in such notice, such land would be declared the property of the Crown, and dealt with on account of the Crown (*vide* Notice No. 5,011):

And whereas (1) Samarawickrama Kankanange Don Andris and (2) Hille Sumanabhidana made claim thereto, and whereas the said 1st claimant came to an agreement dated the 11th day of March, 1914, whereby in consideration of being declared (a) the owner of 3 acres more or less of lot 8 of the notice and of the block survey preliminary plan 241, now shown as lot 8J2 on the same block survey preliminary plan, and (b) the purchaser of 5 acres more or less of the same lot 8, now shown as lot 8I2 on the same block survey preliminary plan, for a sum of Rs. 75, he withdrew his claim to the above-mentioned lot 8 of this order; and whereas the said 2nd claimant, the incumbent, and Harry Alexander Dahanayake, the trustee of the Mulkirigala Vihare, on behalf of which the claim of the said 2nd claimant was made, came to an agreement dated the 11th day of March, 1914, whereby in consideration of the said Harry Alexander Dahanayake, as trustee of the said Vihare, being declared the owner of lots 105K, 190, and 194 of the notice and of the block survey preliminary plan 241 and of 8 acres more or less and 1 acre more or less, both of lot 203 of the same notice and block survey preliminary plan, now shown as lots 203A and 203B respectively on the same block survey preliminary plan, they withdrew claim to the above-mentioned lot 8 of this order, I, Thomas Graham Willett, Special Officer appointed under section 28 of the said Ordinances, under and by virtue of the powers vested in me in that behalf by section 4 of the said Ordinances, do hereby, on this 16th day of October, 1917, order and declare under section 4, sub-section (1), of the said Ordinances, that the said land, as more fully described herein below, is the property of the Crown.

*Description of the Land referred to.*

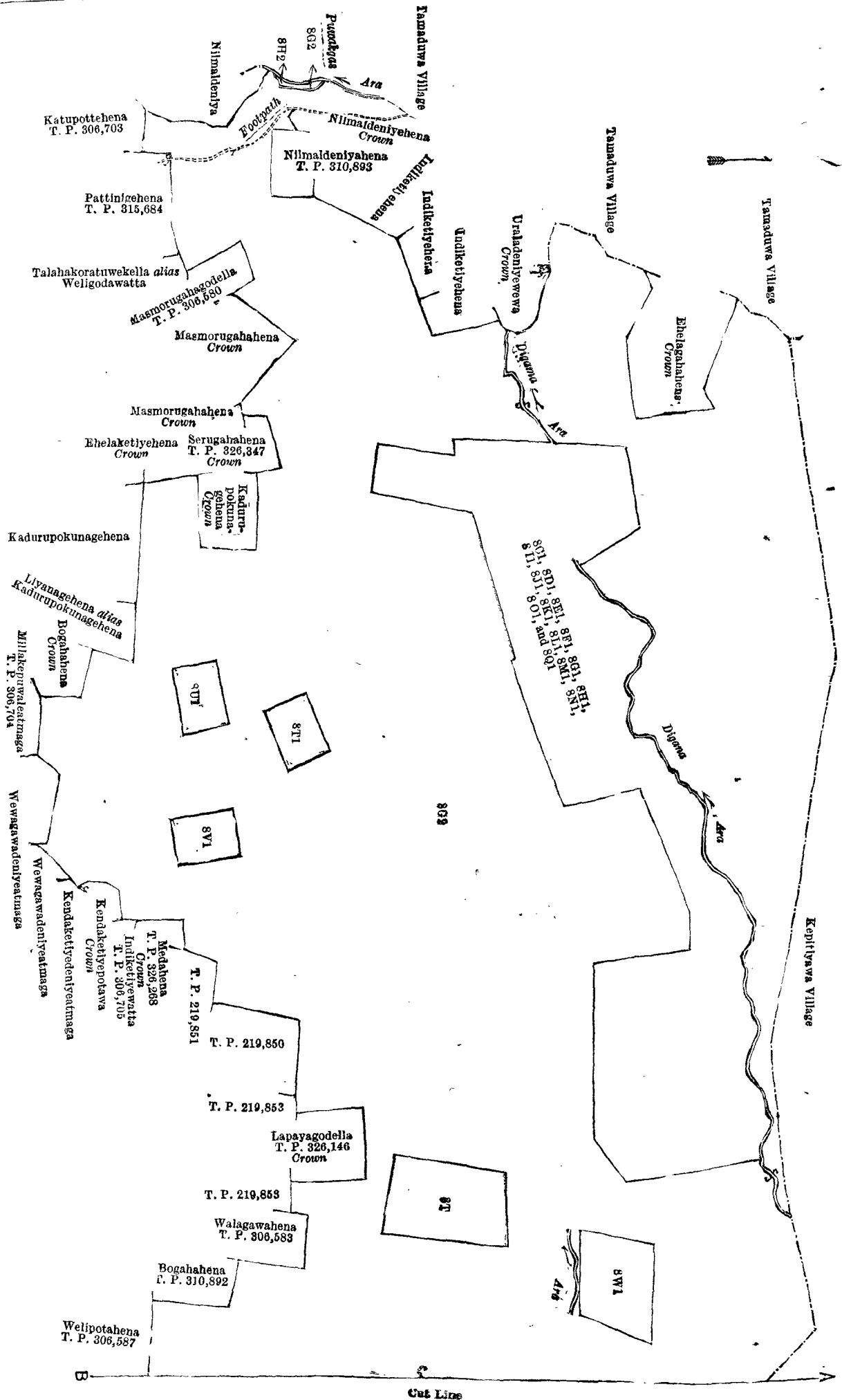
The following lot situated in the village of Mulkirigala, in the West Giruwa pattu of the Hambantota District, in the Southern Province, as described in the annexed diagram:—

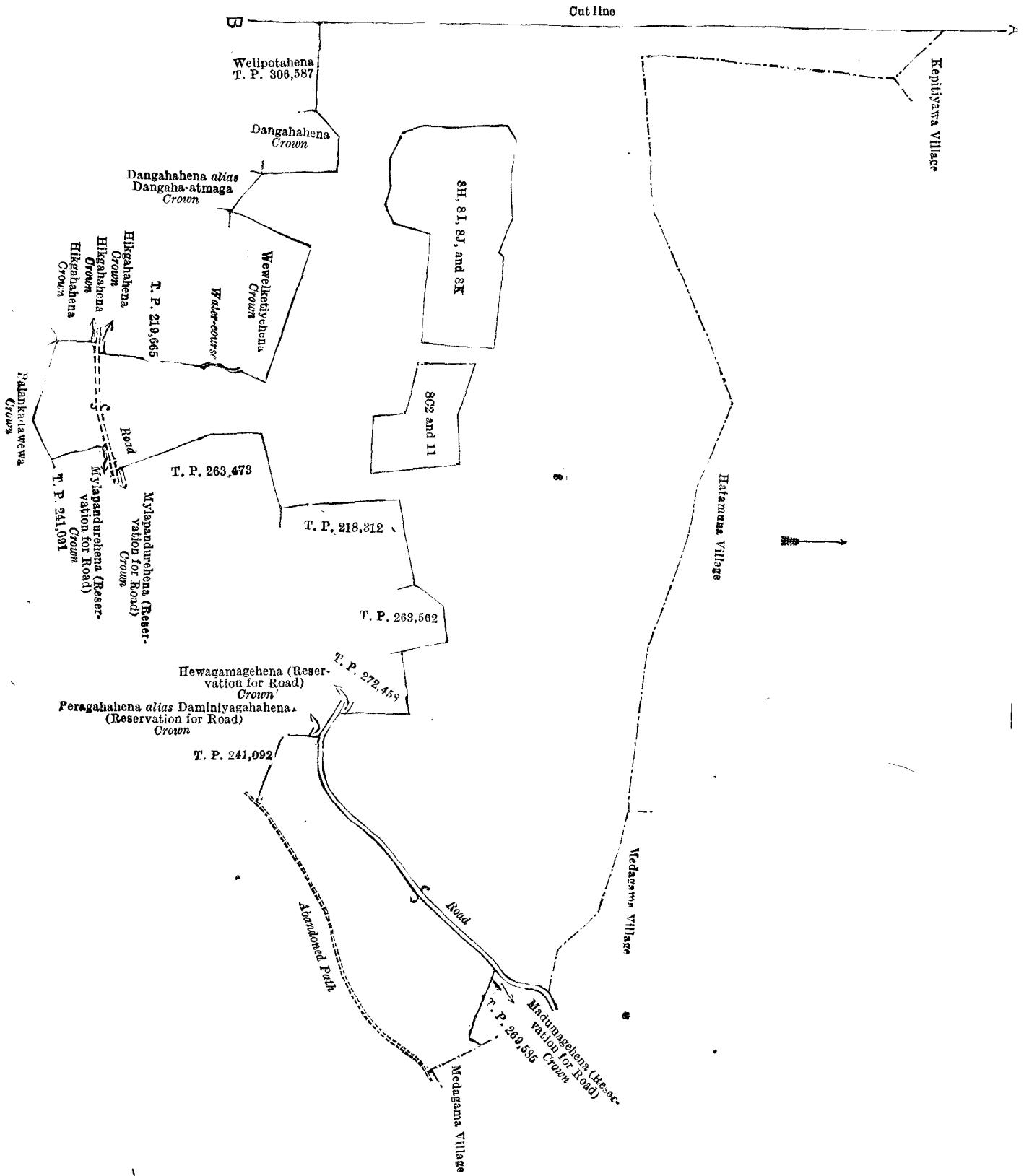
Lot.	Name of Land.	Preliminary plan 241.	Extent, A. R. P.
8	Masmorugahahena, Bogahahena, &c.	..	308 2 0
and bounded as follows: on the north by the village limits of Kapitiyawa, Hatamuna, and Medagama; on the east by a road, Madumagehena (reservation for road) to be declared the property of the Crown under the Waste Lands Ordinances, T. P. 269,585, the village limit of Medagama, an abandoned path; on the south by T. P. 241,092, Peragahahena <i>alias</i> Daminiyagahahena (reservation for road) to be declared the property of the Crown under the Waste Lands Ordinances, Hewagamagehena (reservation for road) to be declared the property of the Crown under the Waste Lands Ordinances, T. Ps. 272,458, 263,562, 218,312, 263,473, Mylapandurehena (reservation for road) to be declared the property of the Crown under the Waste Lands Ordinances, a road, Mylapandurehena (reservation for road) to be declared the property of the Crown under the Waste Lands Ordinances, T. P. 241,091, Palankadawewa to be declared the property of the Crown under the Waste Lands Ordinances, Hikgahahena belonging to the Crown, Hikgahahena to be declared the property of the Crown under the Waste Lands Ordinances, Hikgahahena declared to be the property of the Crown under the Waste Lands Ordinances, T. P. 219,865, a water-course, Wewelketiyehena belonging to the Crown, Dangahahena <i>alias</i> Dangahatmaga belonging to the Crown, Dangahahena belonging to the Crown, Welipotahena sold by the Crown (T. P. 306,587), Bogahahena sold by the Crown (T. P. 310,892), Walagawahena sold by the Crown (T. P. 306,583), T. P. 219,853, Lapayagodella belonging to the Crown (T. P. 326,146), T. Ps. 219,853, 219,850, 219,851, Medahena belonging to the Crown (T. P. 326,268), Indiketiyewatta sold by the Crown (T. P. 306,705), Kendaketiyekotawa to be declared the property of the Crown under the Waste Lands Ordinances, Kendaketiyedeniyeatmaga claimed by Nakulugamuwegamage Don Andiris, Wewagawadeniyeatmaga claimed by Giruwa Gama-achchige Don Nikulas, Wewagawadeniyeatmaga claimed by Giruwa Gama-achchige Don Nikulas, Millakepuwaleatmaga sold by the Crown (T. P. 306,704), Bogahahena to be declared the property of the Crown under the Waste Lands Ordinances, Liyanagehena <i>alias</i> Kadurupokunagehena (private), Kadurupokunagehena (private), Ehelaketiyehena belonging to the Crown, Kolorupokunagehena belonging to the Crown, Serugahahena belonging to the Crown (T. P. 326,347), Masmorugahahena declared to be the property of the Crown under the Waste Lands Ordinances, Masmorugahahagodella sold by the Crown (T. P. 306,580), Talahakoratuwekella <i>alias</i> Weligodawatta sold by the Crown, Pattinigehehena sold by the Crown (T. P. 315,684), Katupottehena sold by the Crown (T. P. 306,703); on the west by Nilmaldeniya claimed by Wijenayakakankanange Don Davith, the Puwakgas-ara, the village limit of Tamaduwa, a footpath, Nilmaldeniya declared to be the property of the Crown under the Waste Lands Ordinances, Nilmaldeniya-hena sold by the Crown (T. P. 310,893), Indiketiyehena sold to Samarawickrema Kankanange Don Andris under the Waste Lands Ordinances, Indiketiyehena to be declared the property of ditto under the Waste Lands Ordinances, Indiketiyehena sold by the Crown, Uraldeniyewewa to be declared the property of the Crown under the Waste Lands Ordinances, the village limit of Tamaduwa, Ehelagahahena declared to be the property of the Crown under the Waste Lands Ordinances, the village limit of Tamaduwa.			

NOTE.—The following lots lying within the above-mentioned boundaries are excluded from this order, and their aggregate acreage of 52 acres 1 rood and 27 perches is not included in the acreage of 308 acres and 2 roods given above:—

## Preliminary plan 241.

Lot.	Name of Land.	Extent, A. R. P.	Lot.	Name of Land.	Extent, A. R. P.
8C1	T. P. 251,739	.. 1 1 8	8I	Kongahahena	.. 1 2 5
8D1	T. P. 251,738	.. 1 1 29	8J	T. P. 241,093	.. 4 2 10
8E1	Ilukketiyehena (stream reservation)	0 1 18	8K	Do.	.. 0 0 8
8F1	T. P. 251,737	.. 3 3 6	8C2	Malapalahena (T. P. 305,733)	.. 1 2 9
8G1	T. P. 251,736	.. 1 2 31	11	T. P. 225,339	.. 0 3 35
8H1	T. P. 251,753	.. 1 1 0	8T	T. P. 219,852	.. 3 1 14
8I1	Kirinugehena (stream reservation)	0 1 24	8T1	Pilahena (T. P. 306,582)	.. 1 0 11
8J1	T. P. 251,671	.. 2 0 14	8U1	Karuwalagahagodella	.. 1 0 16
8K1	Kirinugehena (stream reservation)	0 0 2	8V1	Karadiyehena (T. P. 306,586)	.. 1 0 16
8L1	T. P. 252,212	.. 6 2 11	8W1	Nugekoratuwa (T. P. 310,895)	.. 2 1 1
8M1	Kirinugehena (stream reservation)	0 1 32	8G2	Nilmaldeniya	.. 0 0 3
8N1	T. P. 252,213	.. 12 1 6	8H2	Do.	.. 0 0 5
8O1	Ilukketiyehena (stream reservation)	0 1 8			
8Q1	Bogahahena (T. P. 310,894)	.. 1 2 21			52 1 27
8H	Kongahahena	.. 1 1 4			





Surveyor-General's Office,  
Colombo, January 15, 1917.

Scale of 8 Chains to an Inch.  
October 16, 1917.

T. G. WILLETT,  
Special Officer.

A. H. G. DAWSON,  
for Surveyor-General.

**Kurunegala S. O. No. 1,974.****Order under Section 4, Sub-section (1), of "The Waste Lands Ordinances of 1897, 1899, 1900, and 1903,"  
declaring Land to be Crown Property.**

In the matter of the land commonly called or known as road (part of), situate in the village of Waduressa, in the Baladora korale of the Dewamedhi hatpattu of the Kurunegala District, in the North-Western Province, and of "The Waste Lands Ordinances of 1897, 1899, 1900, and 1903."

WHEREAS in pursuance of section 1 of the said Ordinances it was duly notified on the 29th day of August, 1913, that if no claim to the land commonly called or known as Waduressakele, situate in the village of Waduressa, in the Baladora korale of the Dewamedhi hatpattu of the Kurunegala District, in the North-Western Province, containing in extent 1 acre and 4 perches, and shown as lot X 13 in preliminary plan 3,939, which plan and lot have been cancelled by the Surveyor-General, and road (part of) shown as lot 32 in preliminary plan 1,567 as shown in the annexed diagram, has been substituted for it, was made to John Murray Davies, Special Officer appointed under section 28 of the said Ordinances, within the period of three months from the date specified in such notice, such land would be declared the property of the Crown, and dealt with on account of the Crown (*vide* Notice No. 4,990):

And whereas (1) Antony Nikulas de Silva, (2) Appuhami Vedarallagedara Dingiri Banda (minor), (3) Midiyale Durayalagedara Kiri, (4) Baiyadurayalage Kiriyaadurayalagedara Bandia, (5) Puladurayalage Pule, (6) Samarakon Mudiyansele Mudalihamy, (7) Adampullelagedera Abubukkar Lebbe, (8) Gurunnehelagedera Adampulle, (9) Vidanelage Ama Lebbe, (10) Dasanayaka Mudiyansele Ambarahamy, (11) Vidanelagedera Slema Lebbe Vidane, (12) Midiyale Durayalagedara Kiri Bandia (minor), (13) ditto Puli (minor), (14) Baiyadurayalage Kiriyaadurayalagedara Dingiriya (minor), (15) ditto Tikiri (minor), (16) ditto Malli (minor), (17) Puladurayalagedera Hapuwa (minor), (18) ditto Kilingi (minor), (19) ditto Unga (minor), (20) Samarakon Mudiyansele Dingirihamy, (21) ditto Kusalahamy, (22) ditto Punchirala, (23) ditto Kirihamy, (24) Mitiya Durayalagedara Punchi, (25) ditto Dingu, (26) Mitiya Durayalagedara Badi, (27) Midiyale Durayalagedara Menike (minor), (28) Mitiya Durayalagedara Mitiya (minor), (29) Vidanelagedera Uduma Lebbe, (30) ditto Abdul Rahaman, (31) ditto Unusu Lebbe (minor), (32) ditto Sleema Lebbe (minor), (33) Appuhami Vedarallagedara Ukkumenika (minor), and (34) Midiyale Durayalagedara Dingu through her husband Mitiyala Durayalagedara Horatala made claim thereto; and whereas the said 1st claimant by an agreement dated the 6th day of July, 1914, in consideration of being declared the purchaser of 25 acres more or less of lot S 13 of the notice and of the preliminary plan 3,939, now shown as lot 13A on block survey preliminary plan 1,567, for a sum of Rs. 562.50, withdrew his claim to the above-mentioned lot 32 of this order; and whereas the said 3rd to 11th, 20th to 26th, 29th, 30th, and 34th claimants, the said 2nd and 33rd minor claimants through their duly appointed representative Appuhami Vedarallage Punchirala, the said 12th and 13th minor claimants through their duly appointed representative Midiyale Durayalagedara Horatala, the said 14th, 15th, and 16th minor claimants through their duly appointed representative Baiyadurayalage Kiriyaadurayalagedara Bandia, the said 17th, 18th, and 19th minor claimants through their duly appointed representative Puladurayalagedara Punchi, the said 27th minor claimant through her duly appointed representative Horatala Durayalagedara Pina, the said 28th minor claimant through his duly appointed representative Mitiya Durayalagedara Dingu, and the said 31st and 32nd minor claimants through their duly appointed representative Vidanelagedera Ama Lebbe, in consideration of Government proclaiming an extent of 100 acres more or less in the village of Waduressa as *chena* reserve, after it has been declared to be Crown property under the Waste Lands Ordinances, withdrew all their claims to the above-mentioned lot 32 of this order, I, John Murray Davies, the aforesaid Special Officer, under and by virtue of the powers vested in me in that behalf by section 4 of the said Ordinances, do hereby on this 3rd day of December, 1917, order and declare, under section 4, sub-section (1), of the said Ordinances, that the said land, as more fully described herein below, is the property of the Crown.

*Description of the Land referred to.*

The land commonly called or known as road (part of), situated in the village of Waduressa, in the Baladora korale of the Dewamedhi hatpattu of the Kurunegala District, in the North-Western Province, containing in extent 1 acre and 4 perches, and shown as lot 32 in preliminary plan 1,567 and in the annexed diagram; and bounded as follows: on the north by Epattakele claimed by the Crown (reservation for road), a bund belonging to the Crown, Waduressakele claimed by the Crown (reservation for road), Epattakele to be declared the property of the Crown under the Waste Lands Ordinances (reservation for road), Epattakele to be declared the property of the Crown under the Waste Lands Ordinances (reservation for road), the village limit of Mahawitikale; on the east and south by the village limit of Yakadapotta (part of road from Nikaweritiya to Hettipola); on the west by the village limit of Kandatawa, Epattakele claimed by the Crown (reservation for road).

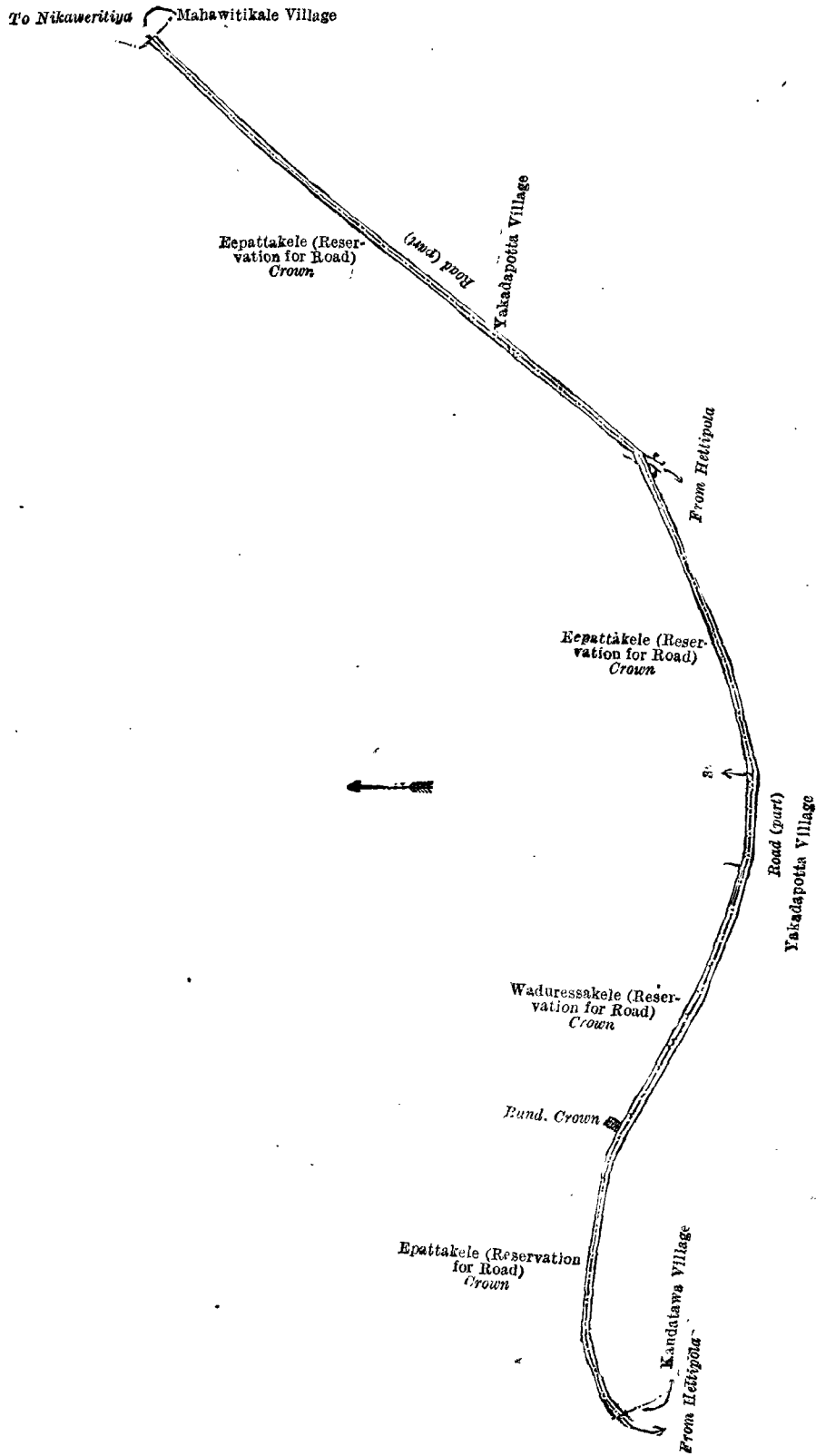
[For Diagram see page 320.]

**Kurunegala S. O. No. 1,975.****Order under Section 4, Sub-section (1), of "The Waste Lands Ordinances of 1897, 1899, 1900, and 1903,"  
declaring Lands to be Crown Property.**

In the matter of the lands commonly called or known as Pahalabammawewa (tank and bund), Kadurugahahena, &c., situate in the village of Koswatta, in the Kinyama korale of the Katugampola hatpattu of the Kurunegala District, in the North-Western Province, and of "The Waste Lands Ordinances of 1897, 1899, 1900, and 1903."

WHEREAS in pursuance of section 1 of the said Ordinances it was duly notified on the 17th day of July, 1914, that if no claim to the lands commonly called or known as Pahalabammawewa (tank and bund), Kadurugahahena, &c., situate in the village of Koswatta, in the Kinyama korale of the Katugampola hatpattu of the Kurunegala District, in the North-Western Province, containing in extent 470 acres 3 roods and 22 perches, and shown as lots 9, 24, 24A, 24B, 24C, 24E, 53, 66, 66A, and 100A in preliminary plan 1,457 and in the annexed diagrams, was made to John Murray Davies, Special Officer appointed under section 28 of the said Ordinances, within the period of three months from the date specified in such notice, such lands would be declared the property of the Crown, and dealt with on account of the Crown (*vide* Notice No. 5,259):

And whereas (1) Jayabahu Mudiyansele Hitihamy, (2) ditto Banda, (3) ditto Hetu Etana, (4) ditto Kaluhamy, (5) ditto Gamarala, (6) ditto Bandi Etana, (7) Herat Mudiyansele Ran Menika, (8) Jayabahu Mudiyansele Punchirala, (9) ditto Bandappahamy, (10) ditto Ran Menika, (11) ditto Appuhamy, (12) ditto Kombi Etana, (13) ditto Sitti Etana, (14) Guruhamige Ran Menika, (15) ditto Ungu Etana (minor), (16) ditto Menik Etana (minor), (17) ditto Bandi Etana (minor), (18) Jayabahu Mudiyansele Kiri Etana, (19) ditto Appuhamy (minor), (20) ditto Kiri Banda Appuhamy, (21) ditto Banda (minor), (22) ditto Guruhamy, and (23) ditto Punchirala (minor) made claim to the above-mentioned lots 9, 24, 24A, 24B, 24C, 24E, 53, 66, and 66A; and whereas (24) Setungalage Badi, (25) ditto Suddana, (26) ditto Sendiriya, (27) ditto Ganita, (28) ditto Lamindara, (29) ditto Saruwati, (30) ditto Malliya, (31) ditto Tunga (minor), (32) ditto Rattarana, (33) ditto Suramba (minor), (34) Sikuradipathi Sangiliyalage Badi, (35) Setungalage Battiya (minor), (36) ditto Kiriya



Surveyor-General's Office,  
Colombo, October 29, 1917.

Scale of 8 Chains to an Inch.

C. R. LUNDIE,  
for Surveyor-General.

December 3, 1917.

J. M. DAVIES,  
Special Officer.

(minor), and (37) ditto Ganita made claim to the above-mentioned lots 66, 66A, and 100A; and whereas (38) Pinhamillage Bandi Etana, (39) ditto Appuhamy, (40) ditto Kombi Etana, (41) ditto Mudalihamy (minor), (42) ditto Bandappu (minor), (43) ditto Appuhamy (minor), and (44) ditto Ranhamy (minor) made claim to the above-mentioned lots 58, 66, 66A, and 100A; and whereas (45) Ratnayaka Mudiyansele Mudalihamy, (46) ditto Kuda Punchirala, (47) ditto Appuhamy, Vidane, (48) ditto Yahapathamy, (49) ditto Hitihamy, (50) ditto Ranhamy, (51) ditto Kirihamy, (52) ditto Hamina Etana, (53) ditto Binduhamy, (54) ditto Loku Punchirala, (55) ditto Loku Kirihamy, (56) ditto Menuhamy, (57) ditto Appuhamy, (58) ditto Menikhamy, (59) ditto Binduhamy, (60) ditto Ukkuhamy, (61) ditto Ranmenikhamy, (62) ditto Menu Etana,

(63) ditto Ranhamy (minor), and (64) ditto Menikhamy (minor) made claim to the above-mentioned lots 24, 24A, 24B, 24C, and 24E; and whereas (65) Naidehamillage Sunderahamy, (66) ditto Elandahamy, (67) ditto Appuhamy (minor), (68) ditto Punchihamy *alias* Punchinona (minor), (69) ditto Kandappu (minor), (70) ditto Engo Nona *alias* Menuhamy (minor), (71) ditto Kiri Menika (minor), (72) Jayabahu Mudiyansele Jayatuhamy, Arachchi, (73) Setungalage Ukkuwa, (74) ditto Kuda Ganita, and (75) ditto Subanchiya made claim to the above-mentioned lots 66 and 66A; and whereas (76) Jayabahu Mudiyansele Bandi Etana *alias* Urdi Etana made claim to the above-mentioned lots 58, 66, and 66A; and whereas (77) Jayabahu Mudiyansele Punci Etana made claim to the above-mentioned lots 9 and 58; and whereas the said 1st to 13th claimants, the said 14th claimant on behalf of himself and as duly appointed representative of the said 15th to 17th claimants (minors), the said 18th claimant on behalf of himself and as duly appointed representative of the said 19th claimant (minor), the said 20th claimant on behalf of himself and as duly appointed representative of the said 21st claimant (minor), and the said 22nd claimant on behalf of himself and as duly appointed representative of the said 23rd claimant (minor) came to an agreement dated the 26th day of February, 1915, whereby, in consideration of the Settlement Officer settling as private property otherwise than under the Waste Lands Ordinances lots 52, 52B, 52L, 52M, 52N, 52 O, 52P, 51H, 51G, 51F, 51, 51C, 40H, 40F, 40G, 40M, 54E, 54B, 54A, 54, 55, 54C, 54D, 55D, 55B, 55A, 55C, 1E, 1D, 1H, 1J, 1K, 1M, 1, 1B, 1C, 52G, 52H, 52I, 51A, and 51B of the block survey preliminary plan 1,457 and 25 acres more or less and 30 acres more or less of lot 58 of the notice and of the block survey preliminary plan 1,457, now shown as lots 58A and 58B on the same block survey preliminary plan, withdrew their claims to the above-mentioned lots 9, 24, 24A, 24B, 24C, 24E, 58, 66, and 66A of this order; and whereas the said 24th to 29th claimants, the said 30th claimant on behalf of himself and as duly appointed representative of the said 31st claimant (minor), the said 32nd claimant on behalf of himself and as duly appointed representative of the said 33rd claimant (minor), and the said 34th claimant on behalf of himself and as duly appointed representative of the said 35th and 36th claimants (minors) came to an agreement dated the 26th day of February, 1915, whereby in consideration of the Settlement Officer settling as private property otherwise than under the Waste Lands Ordinances, 19 acres more or less of lot 100 of the notice and of the block survey preliminary plan 1,457, now shown as re-surveyed lot 100 on the same block survey preliminary plan, withdrew their claims to the above-mentioned lots 66, 66A, and 100A of this order; and whereas the said 38th and 39th claimants and the said 40th claimant on behalf of himself and as duly appointed representative of the said 41st to 44th claimants (minors) came to an agreement dated the 26th day of February, 1915, whereby in consideration of the Settlement Officer settling as private property otherwise than under the Waste Lands Ordinances, 3 acres more or less of lot 58 of the notice and of the block survey preliminary plan 1,457, now shown as lot 58C on the same block survey preliminary plan, withdrew their claims to the above-mentioned lots 58, 66, 66A, and 100A of this order; and whereas the said 45th to 61st claimants and the said 62nd claimant on behalf of himself and as duly appointed representative of the said 63rd and 64th claimants (minors) came to an agreement dated the 26th day of February, 1915, whereby, in consideration of the Settlement Officer settling as private property otherwise than under the Waste Lands Ordinances lots 40D, 40W, 40E, 40V, 40T, 40S, 40R, 40 O, 25D, 25 I, 25C, 26, 26C, 26D, and 26E of the block survey preliminary plan 1,457 and 6 acres more or less of lot 24 of the notice and of the block survey preliminary plan 1,457, now shown as lot 24D on the same block survey preliminary plan, withdrew their claims to the above-mentioned lots 24, 24A, 24B, 24C, and 24E of this order; and whereas the said 65th claimant having died during the pendency of the inquiry his claim was duly represented by his heirs the said 71st claimant and (65a) Naidehamillage Ukku Menika (minor); and whereas the said 66th claimant on behalf of himself and as duly appointed representative of the said 67th to 71st and (65a) claimants (minors) came to an agreement dated the 2nd day of March, 1916, whereby, in consideration of the Settlement Officer settling as private property otherwise than under the Waste Lands Ordinances lots 68, 70, and 71 of the block survey preliminary plan 1,457 and 5 acres more or less of lot 66 of the notice and of the block survey preliminary plan 1,457, now shown as lot 66B on the same block survey preliminary plan, withdrew their claims to the above-mentioned lots 66 and 66A of this order; and whereas the said 37th and 72nd to 77th claimants were duly called upon by a notice in writing under section 4, sub-section (1), of the said Ordinances, duly served upon them to produce before me the evidence and documents upon which they might rely in proof of their claims, and whereas the said 37th and 72nd to 77th claimants did not so appear or produce such evidence and documents, I, John Murray Davies, Special Officer appointed under section 28 of the said Ordinances, under and by virtue of the powers vested in me in that behalf by section 4 of the said Ordinances, do hereby on this 24th day of October, 1917, order and declare, under section 4, sub-section (1), of the said Ordinances, that the said lands, as more fully described herein below, are the property of the Crown.

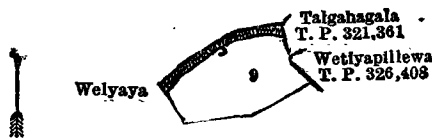
*Description of the Lands referred to.*

The following lots situated in the village of Koswatta, in the Kinyama korale of the Katugampola hatpattu of the Kurunegala District, in the North-Western Province, as described in the annexed diagrams:—

I.—Preliminary plan 1,457.

Lot.	Name of Land.	Extent, A. R. P.
9	Pahalabammawewa (tank and bund)	1 2 25

and bounded as follows: on the north by Welyaya (private); on the east by Talgahagala sold by the Crown (T. P. 321,361), Wetiypillewa sold by the Crown (T. P. 326,408); on the south and west by Welyaya (private).



Surveyor-General's Office,  
Colombo, August 18, 1917.

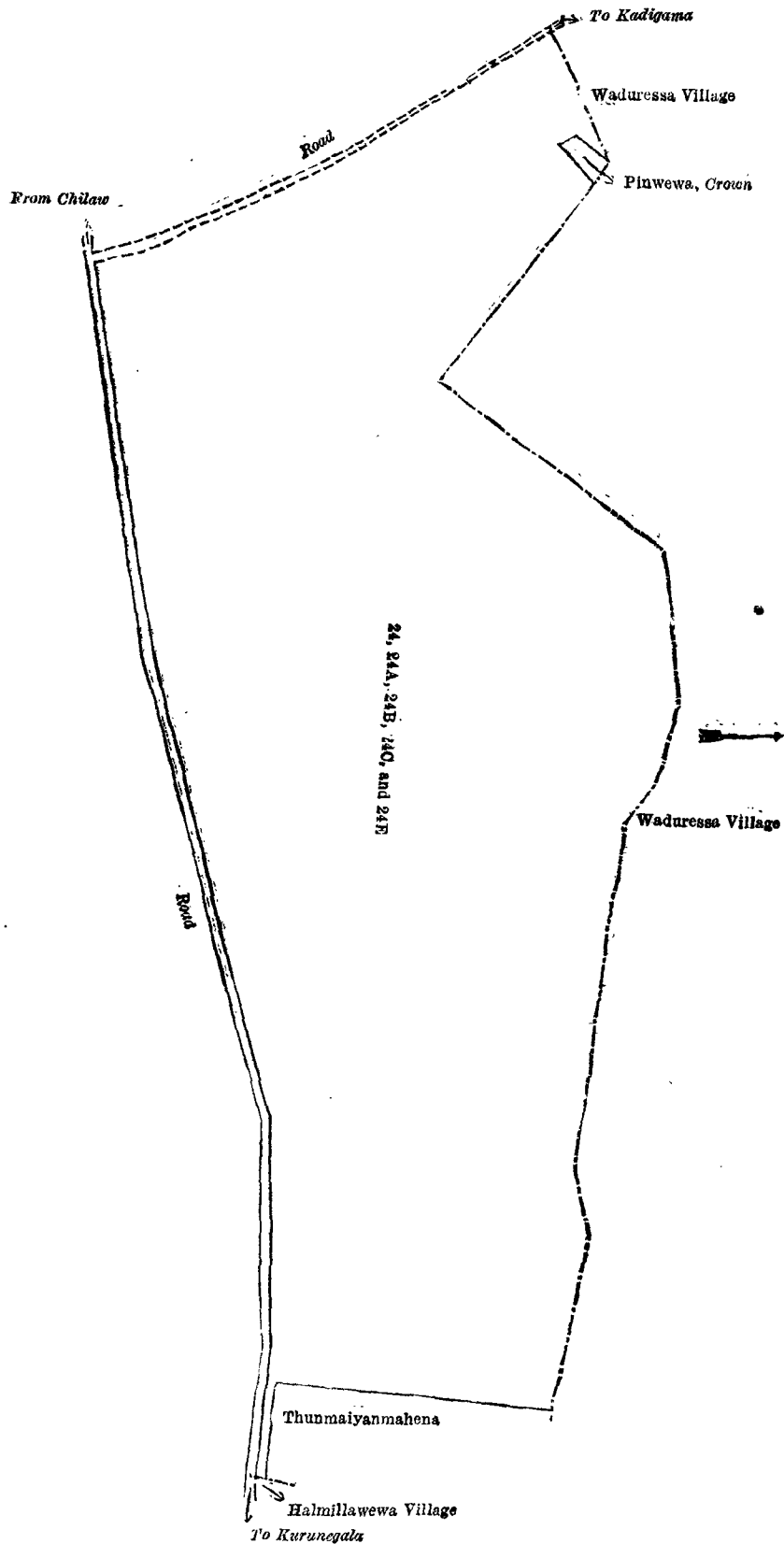
Scale of 8 Chains to an Inch.

W. C. S. INGLES,  
Surveyor-General.

II.—Preliminary plan 1,457.

Lot.	Name of Land.	Extent, A. R. P.	Lot.	Name of Land.	Extent, A. R. P.
24	Kadurugahahena	94 0 20	24E	Thunmaianmahena (reservation for road)	0 0 24
24A	Kongahamulahena (reservation for road)	0 1 36			
24B	Panikongahamulahena	3 0 28			
24C	Talgahamulahena	3 0 0			100 3 28

and bounded as follows: on the north by the village limit of Waduressa, Pinwewa declared to be the property of the Crown under the Waste Lands Ordinances, the village limit of Waduressa; on the east by Thunmaianmahena (private), the village limit of Halmillawewa; on the south by the road from Kurunegala to Chilaw; on the west by the road to Kadigama.



Surveyor-General's Office,  
Colombo, August 18, 1917.

Scale of 8 Chains to an Inch.

W. C. S. INGLES,  
Surveyor-General.

III.—Preliminary plan 1,457.

Lot.	Name of Land.	Extent, A. R. P.
58	Godellahena	234 1 9

(Exclusive of the stream passing through the land.)

and bounded as follows: on the north by Godellahena (private), Kongahamulahena (private), Ihalawewa to be declared the property of the Crown under the Waste Lands Ordinances, Kongahamulahena (private), Siyambalagahakumbura claimed by Jayabahu Mudiyanseleage Bandappuhamy and others, Dangahakumbura claimed by Jayabahu Mudiyanseleage

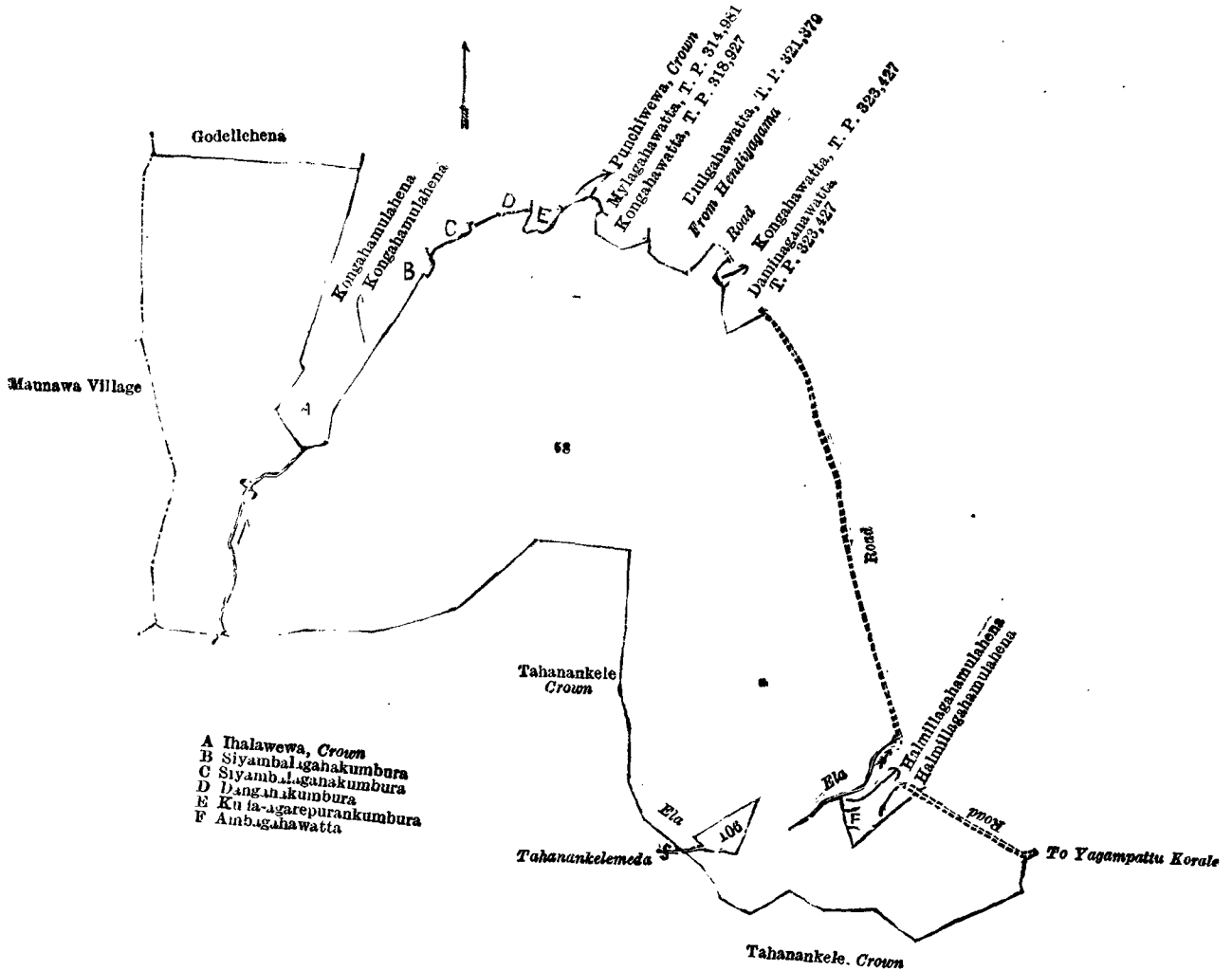


Gamarala and others, Kudeagarepurankumbura claimed by Jayabahu Mudiyansele Gamarala and others, Punchiwewa to be declared the property of the Crown under the Waste Lands Ordinances, Mylagahawatta sold by the Crown (T. P. 314,981), Kongahawatta sold by the Crown (T. P. 318,927), Diulagahawatta sold by the Crown (T. P. 321,379), road from Hendiyagama; on the east by Kongahawatta belonging to the Crown (T. P. 323,427), Daminagahawatta belonging to the Crown (T. P. 323,427), a road, an ela, Halmillagahamulahena (private), Ambagahawatta claimed by Pinhamillage Guruhamy and another, Halmillagahamulahena (private), road to Yagampattu korale; on the south by Tahanankele to be declared the property of the Crown under the Waste Lands Ordinances, the Tahanankelemeda-ela, Tahanankele to be declared the property of the Crown under the Waste Lands Ordinances; on the west by the village limit of Maunawa.

NOTE.—The following lot lying within the above-mentioned boundaries is excluded from this part of the order, and its acreage of 1 acre 1 rood and 6 perches is not included in the acreage of 234 acres 1 rood and 9 perches given above:—

Preliminary plan 1,457.

Lot.	Name of Land.	Extent, A. R. P.
106	Bulugahawewa	1 1 6



Surveyor-General's Office,  
Colombo, January 19, 1918.

Scale of 16 Chains to an Inch.

C. R. LUNDIE,  
for Surveyor-General.

IV.—Preliminary plan 1,457.

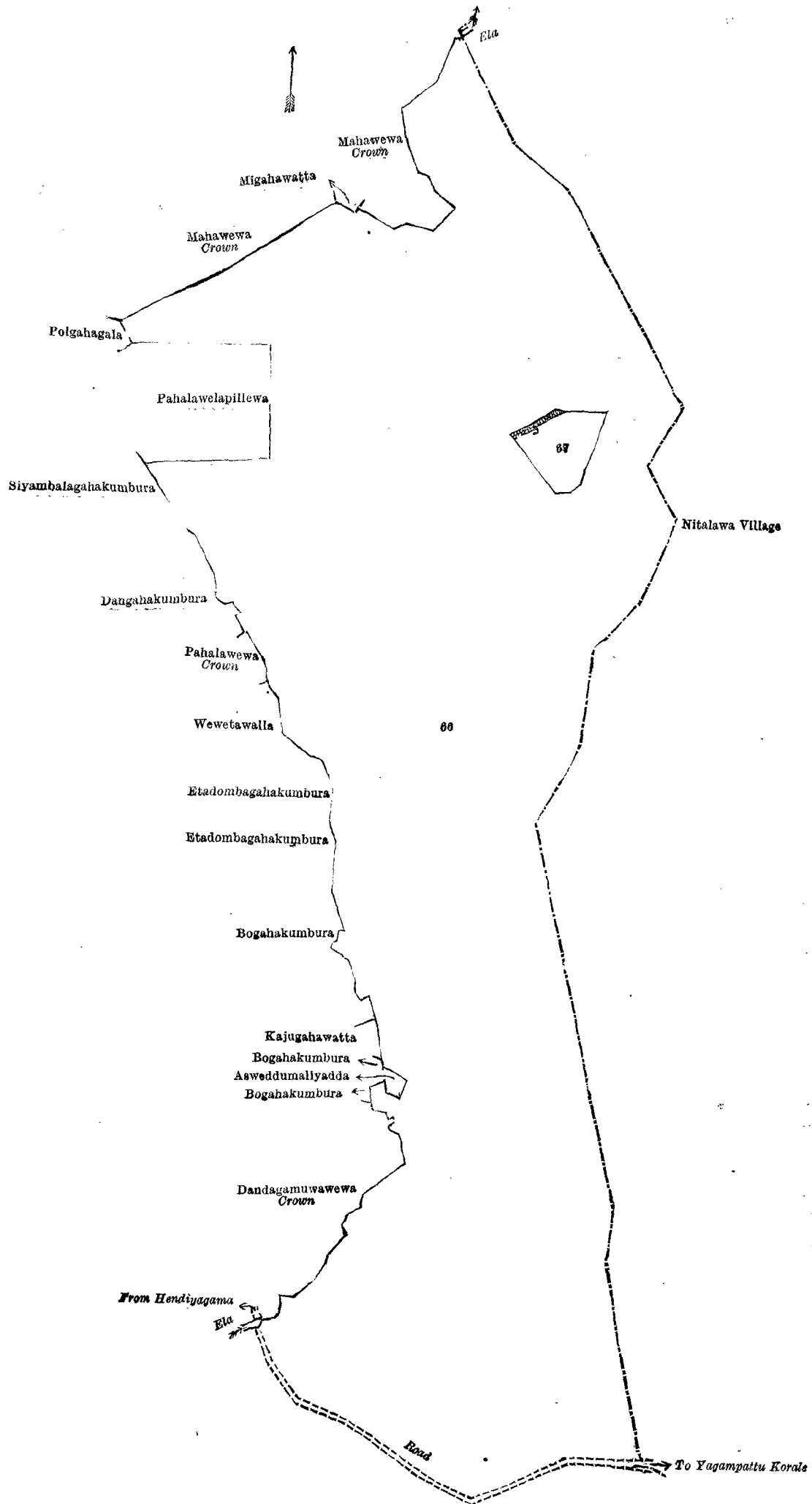
Lot.	Name of Land.	Extent, A. R. P.
66	Galkaruhena	133 0 32

and bounded as follows: on the north by Mahawewa to be declared the property of the Crown under the Waste Lands Ordinances, Migahawatta claimed by Jayabahu Mudiyansele Punchirala and others, Mahawewa to be declared the property of the Crown under the Waste Lands Ordinances, an ela; on the east by the village limit of Nitalawa; on the south by the road from Yagampattu korale to Hendiyagama, an ela; on the west by Dangahakumbura to be declared the property of the Crown under the Waste Lands Ordinances, Bogahakumbura claimed by Setungalage Sudana and others, Asweddumaliyadda claimed by Setungalage Sudana, Bogahakumbura claimed by Setungalage Sudana and others, Kajugahawatta claimed by Setungalage Sudana, Bogahakumbura claimed by Setungalage Sudana and others, Etadombagahakumbura claimed by Setungalage Tunga and others, Etadombagahakumbura claimed by Setungalage Malliya and others, Wewetawalla claimed by Setungalage Sendiriya and others, Pahalawewa to be declared the property of the Crown under the Waste Lands Ordinances, Dangahakumbura claimed by Setungalage Rattarana and others, Siyambalagahakumbura claimed by Setungalage Sudana and others, Pahalawelapillewa (private), Polgahagala claimed by Jayabahu Mudiyansele Guruhamy and others.

NOTE.—The following lot lying within the above-mentioned boundaries is excluded from this order, and its acreage of 1 acre 2 roods and 12 perches is not included in the acreage of 133 acres and 32 perches given above:—

Preliminary plan 1,457.

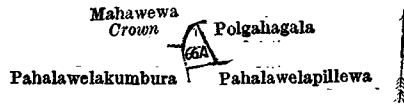
Lot.	Name of Land.	Extent, A. R. P.
67	Kumbukgahawewa (tank and bund)	1 2 12



## V.—Preliminary plan 1,457.

Lot.	Name of Land.	Extent, A. R. P.
66A	Pahalawelapillewa	0 0 27

and bounded as follows: on the north by Mahawewa to be declared the property of the Crown under the Waste Lands Ordinances; on the east by Polgahagala claimed by Jayabahu Mudiyanseleage Guruhamy and others; on the south by Pahalawelapillewa (private); on the west by Pahalawelakumbura claimed by Jayabahu Mudiyanseleage PUNCHIRALA and others, Mahawewa to be declared the property of the Crown under the Waste Lands Ordinances.



Surveyor-General's Office,  
Colombo, August 18, 1917.

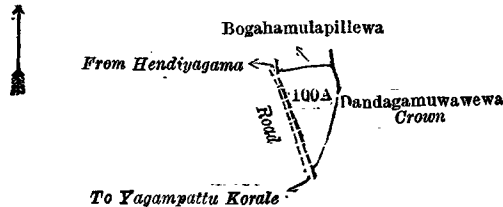
Scale of 8 Chains to an Inch.

W. C. S. INGLES,  
Surveyor-General.

## VI.—Preliminary plan 1,457.

Lot.	Name of Land.	Extent, A. R. P.
100A	Halmillagahapalukumbura	0 2 21

and bounded as follows: on the north by Boghamulapillewa (private); on the east by Dandagamuwawewa to be declared the property of the Crown under the Waste Lands Ordinances; on the south by Dandagamuwawewa to be declared the property of the Crown under the Waste Lands Ordinances, the road from Yagampattu korale to Hendiyagama; on the west by the road from Yagampattu korale to Hendiyagama.



Surveyor-General's Office,  
Colombo, August 18, 1917.

Scale of 8 Chains to an Inch.

W. C. S. INGLES,  
Surveyor-General.

October 24, 1917.  
J. M. DAVIES,  
Special Officer.

## Kurunegala S. O. No. 1,976.


Order under Section 2 of "The Waste Lands Ordinances of 1897, 1899, 1900, and 1903,"  
declaring Land to be Crown Property.

In the matter of the land commonly called or known as part of Weli-ela (channel), situate in the village of Wewala, in the Udukaha korale south of the Dambadeni hatpattu of the Kurunegala District, in the North-Western Province, and of "The Waste Lands Ordinances of 1897, 1899, 1900, and 1903."

THE notice required by section 1 of "The Waste Lands Ordinances of 1897, 1899, 1900, and 1903," having been duly published in manner prescribed by that section in respect of the above-named land (*vide* Notice No. 5,540), and no claim having been made to the said land or to any interest therein within the period of three months from the date specified in the said notice, I, Norman Albert Hampton, Special Officer appointed under section 28 of the said Ordinances, under and by virtue of the powers vested in me in that behalf by section 2 of the said Ordinances, do hereby on this 9th day of October, 1917, order and declare that the said land, as more fully described herein below, situate in the village of Wewala, in the Udukaha korale south of the Dambadeni hatpattu of the Kurunegala District, in the North-Western Province, and shown as lot 12½ in preliminary plan 482 and in the annexed diagram, and containing in extent 3 perches, is the property of the Crown.

*Description of the Land referred to.*

The land commonly called or known as part of Weli-ela (channel), situated in the village of Wewala, in the Udukaha korale south of the Dambadeni hatpattu of the Kurunegala District, in the North-Western Province, containing in extent 3 perches, and shown as lot 12½ in preliminary plan 482 and in the annexed diagram; and bounded as follows: on the north by the Weli-ela (part) (the village limit of Talwatta); on the east by the Weli-ela claimed by the Crown; on the south and west by Medakandemukulana to be declared the property of the Crown under the Waste Lands Ordinances.



Surveyor-General's Office,  
Colombo, July 30, 1917.

Scale of 4 Chains to an Inch.

A. H. G. DAWSON,  
for Surveyor-General.

October 9, 1917.  
N. A. HAMPTON,  
Special Officer.

**Kurunegala S. O. No. 1,977.****Order under Section 4, Sub-section (1), of "The Waste Lands Ordinances of 1897, 1899, 1900, and 1903."**

In the matter of the lands commonly called or known as Belawawemukalana and Mellakandemukalana, situate in the village of Wewala, in the Udukaha korale south of the Dambadeni hatpattu of the Kurunegala District, in the North-Western Province, and of "The Waste Lands Ordinances of 1897, 1899, 1900, and 1903."

WHEREAS in pursuance of section 1 of the said Ordinances it was duly declared and notified on the 1st day of April, 1915, that if no claim to the lands commonly called or known as Belawawemukalana and Mellakandemukalana, situate in the village of Wewala, in the Udukaha korale south of the Dambadeni hatpattu of the Kurunegala District, in the North-Western Province, containing in extent 8 acres 1 rood and 12 perches, and shown as lots 2A, 12E, 12F in preliminary plan 482 and in the annexed diagrams, was made to Norman Albert Hampton, Special Officer appointed under section 28 of the said Ordinances, within the period of three months from the date specified in the said notice, such lands would be declared the property of the Crown, and dealt with on account of the Crown (*vide* Notice No. 5,540):

And whereas (1) Dewagamage Punchappuhamy and (2) Kuruppu Mudiyansele Ukku Banda, Arachchi, made claim thereto, and John Murray Davies, Special Officer appointed under section 28 of the said Ordinances, made due inquiry into such claim, and whereas the said claimants and the said John Murray Davies, Special Officer, with the consent of His Excellency the Governor, came to an agreement in writing dated the 15th day of June, 1916, concerning the said lands, under section 4, sub-section (1), of the said Ordinances, whereby it was agreed that the said claimants should be declared the purchasers of the said lands upon payment on or before the 15th day of September, 1916, to the Government Agent at Kurunegala, or to the Settlement Officer, of a sum of Rupees One hundred and Forty-one only (Rs. 141), as the purchase amount of the said lands, and whereas the said amount has been duly paid by the said claimants, they are hereby, in pursuance of the agreement aforementioned, declared to be the purchasers of the said lands, as more fully described herein below.

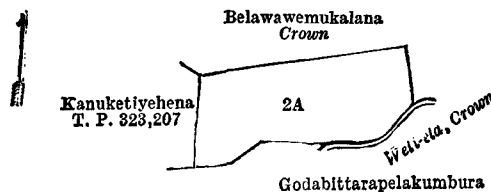
*Description of the Lands referred to.*

The following lots situated in the village of Wewala, in the Udukaha korale south of the Dambadeni hatpattu of the Kurunegala District, in the North-Western Province, as described in the annexed diagrams:—

**I.—Preliminary plan 482.**

Lot.	Name of Land.	Extent, A. R. P.
2A	Belawawemukalana	0 3 2

and bounded as follows: on the north and east by Belawawemukalana to be declared to be the property of the Crown under the Waste Lands Ordinances; on the south by the Welu-ela claimed by the Crown, Godabittarapelakumbura claimed by Eluwilage Appusingho; on the west by Kanuketiyehena sold by the Crown (T. P. 323,207).



Surveyor-General's Office,  
Colombo, July 30, 1917.

Scale of 4 Chains to an Inch.

A. H. G. DAWSON,  
for Surveyor-General.

**II.—Preliminary plan 482.**

Lot.	Name of Land.	Extent, A. R. P.
12E	Mellakandemukalana	2 3 20
12F	Do.	4 2 30
		7 2 10

and bounded as follows: on the north by Waldoluweewatta sold by the Crown (T. P. 323,210), para to be declared the property of the Crown under the Waste Lands Ordinances, Waldoluweewatta sold by the Crown (T. P. 323,205); on the east by Ambagahamulamukalana to be declared the property of the Crown under the Waste Lands Ordinances, the village limit of Bowala; on the south by the village limit of Bowala, Mellakandemukalana to be declared the property of the Crown under the Waste Lands Ordinances; on the west by Mellakandemukalana to be declared the property of the Crown under the Waste Lands Ordinances.

NOTE.—The following lot lying within the above boundaries is excluded from this order, and its extent of 1 rood and 37 perches is not included in the acreage of 7 acres 2 roods and 10 perches given above.

**Preliminary plan 482.**

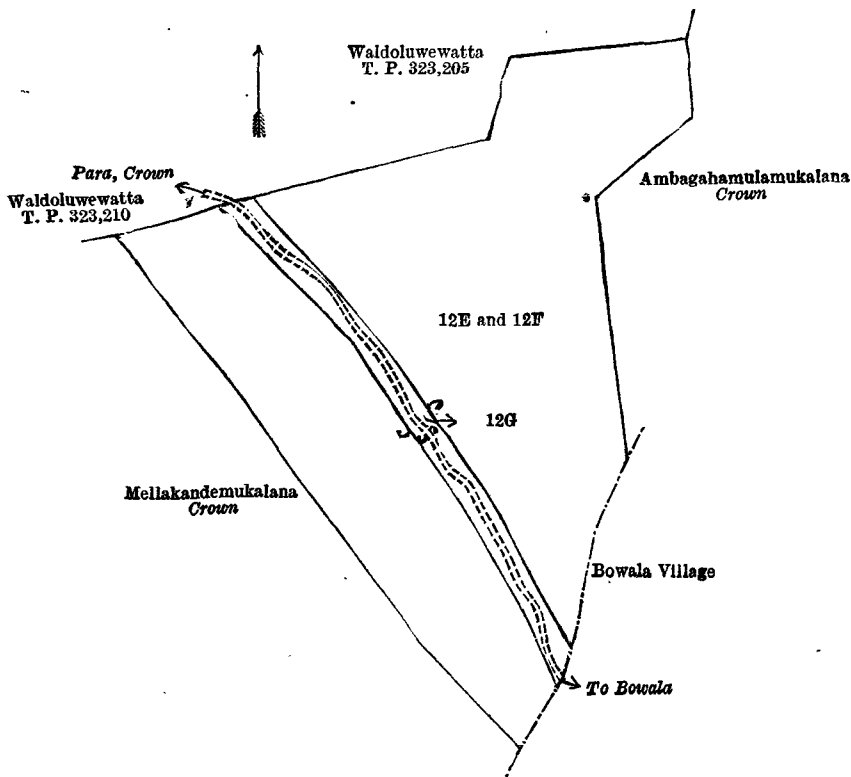
Lot.	Name of Land.	Extent, A. R. P.
12G	Mellakandemukalana (reservation for road)	0 1 37

[For Diagram see page 327.]

**Kurunegala S. O. No. 1,978.****Order under Section 2 of "The Waste Lands Ordinances of 1897, 1899, 1900, and 1903," declaring Lands to be Crown Property.**

In the matter of the lands commonly called or known as footpath, Pansalewatta, &c., situate in the village of Yakadapotta, in the Baladora korale of the Dewamedi hatpattu of the Kurunegala District, in the North-Western Province, and of "The Waste Lands Ordinances of 1897, 1899, 1900, and 1903."

THE notice required by section 1 of "The Waste Lands Ordinances of 1897, 1899, 1900, and 1903," having been duly published in manner prescribed by that section in respect of the above-named lands (*vide* Notice No. 6,249), and no claim having been made to the said lands or to any interest therein within the period of three months from the date specified in the said notice, I, John Murray Davies, Special Officer appointed under section 28 of the said Ordinances, under and by virtue of the powers vested in me in that behalf by section 2 of the said Ordinances, do hereby on this 4th day of December, 1917, order and declare that the said lands, as more fully described herein below, situate in the village of Yakadapotta, in the Baladora korale of the Dewamedi hatpattu of the Kurunegala District, in the North-Western Province, and shown as lots 25, 27, 5, 8, 12, 13, 14, 15, 16, 17, 18, 19, 33, 37, 38, 39, 40, 41, 42, 43, 49, 51, 52, and 53 in preliminary plan 1,573 and in the annexed diagrams, and containing in extent 154 acres 3 roods and 10 perches, are the property of the Crown.



Surveyor-General's Office,  
Colombo, July 30, 1917.

Scale of 4 Chains to an Inch.

A. H. G. DAWSON,  
for Surveyor-General.

October 9, 1917.

N. A. HAMPTON,  
Special Officer.

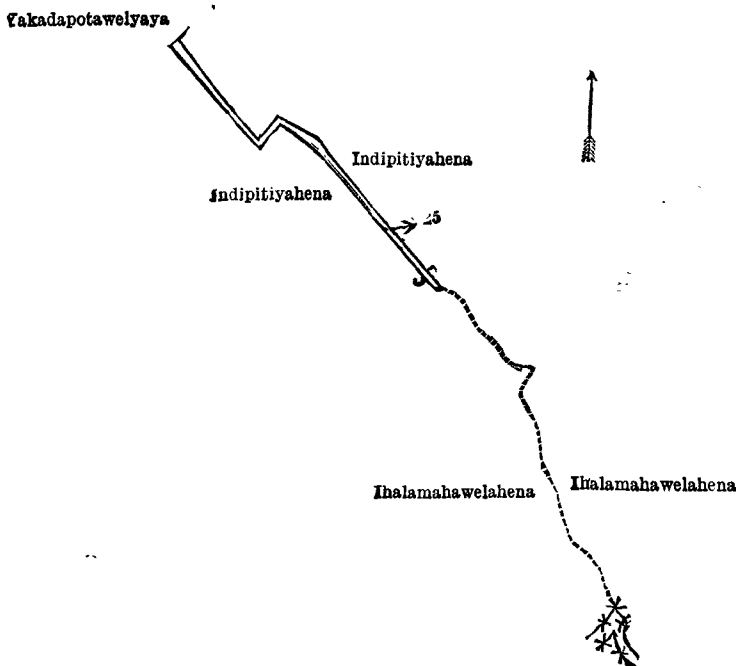
*Description of the Lands referred to.*

The following lots situated in the village of Yakadapotta, in the Baladora korale of the Dewameddi hatpattu of the Kurunegala District, in the North-Western Province, as described in the annexed diagrams:—

I.—Preliminary plan 1,573.

Lot.	Name of Land.	Extent, A. R. P.
25 .. Footpath	.. .. .	0 0 21

and bounded as follows: on the north by Yakadapotawelyaya claimed by Arachchillage Kiri Banda and others, Indipitiahena claimed by the Crown and Arachchillage Kiri Banda and others; on the east and south by Ihalamahawelahena claimed by the Crown and Arachchillage Kiri Banda and others; on the west by Ihalamahawelahena claimed by the Crown and Arachchillage Kiri Banda and others, Indipitiahena claimed by ditto.



Surveyor-General's Office,  
Colombo, November 16, 1917

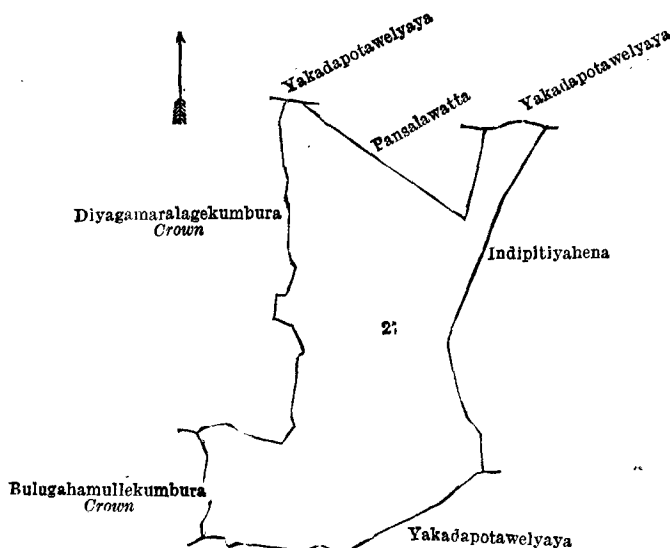
Scale of 4 Chains to an Inch.

C. R. LUNDIE,  
for Surveyor-General.

## II.—Preliminary plan 1,573.

Lot.	Name of Land.	Extent, A. R. P.
27	Pansalewatta	3 1 32

and bounded as follows : on the north by Yakadapotawelyaya claimed by Arachchillage Kiri Banda and others, Pansalewatta claimed by Ratnayaka Mudiyansele Panchirala, Trustee of Usgala temple, Yakadapotawelyaya claimed by Arachchillage Kiri Banda and others ; on the east by Indipitiyahena claimed by the Crown and Arachchillage Kiri Banda and others ; on the south by Yakadapotawelyaya claimed by Arachchillage Kiri Banda and others ; on the west by Bulugahamullekumbura claimed by the Crown, Diyagamaralagekumbura claimed by the Crown.



Surveyor-General's Office,  
Colombo, November 16, 1917.

Scale of 4 Chains to an Inch.

C. R. LUNDIE,  
for Surveyor-General.

## III.—Preliminary plan 1,573.

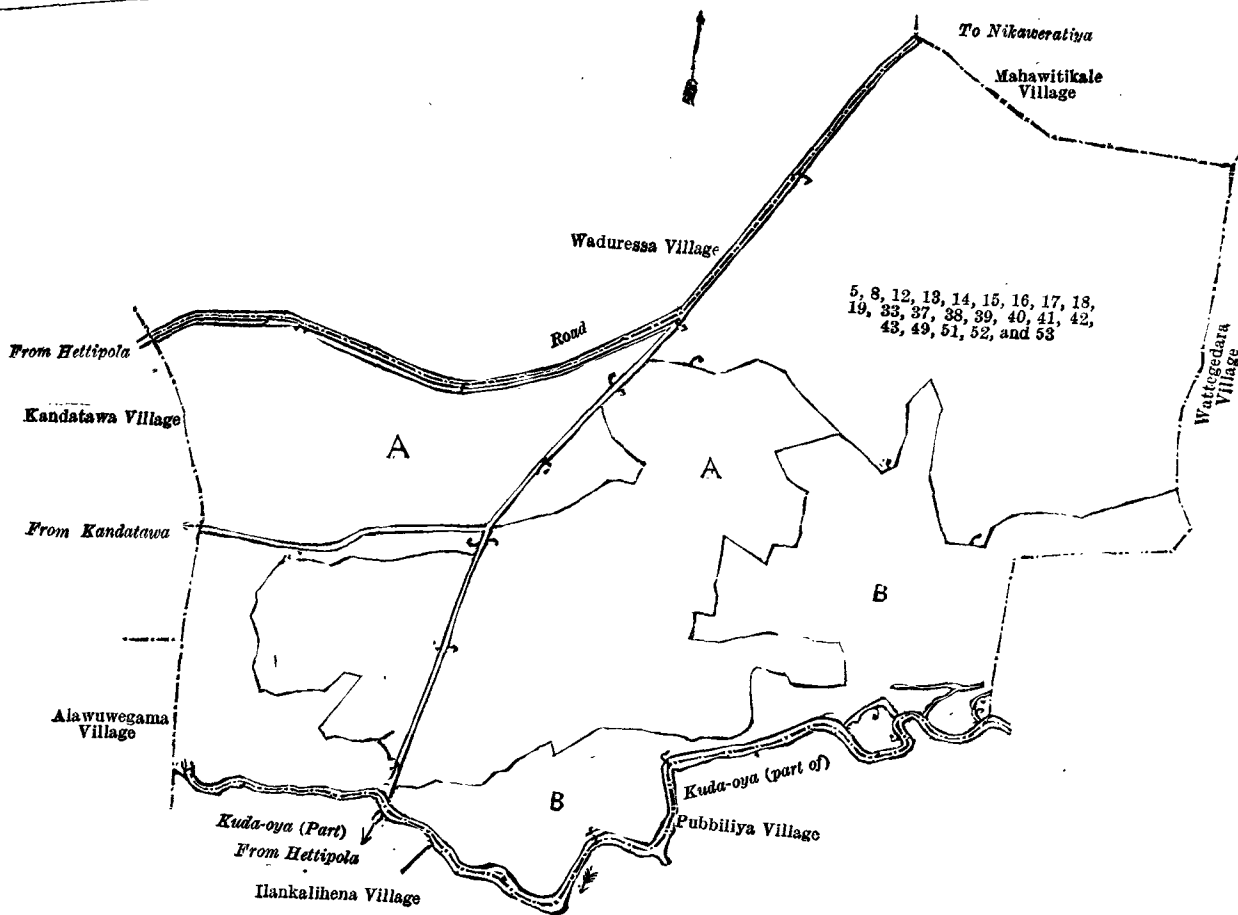
Lot.	Name of Land.	Extent, A. R. P.	Lot.	Name of Land.	Extent, A. R. P.
5	Ipattakela (reservation for minor road)	0 2 8	38	Footpath	0 0 23
8	Yakadapotta tank ( do. )	1 0 28	39	Yakadapottawewa (tank and bund)	11 0 19
12	Kaduoyagawahena	17 2 35	40	Kepitilanda	87 0 36
13	Yakadapotta (tank and bund)	0 0 31	41	Puhulhenawewa (palu tank and bund)	1 1 34
14	Tank bund ( do. )	0 0 16	42	Millagahamulahena	7 3 15
15	Kudaoyagawahena	0 2 16	43	Do. (reservation for minor road)	1 0 30
16	Tank bund	0 0 12	49	Road	3 0 0
17	Kudaoyagawahena	0 1 25	51	Kuda-oya tributaries (stream)	3 2 2
18	Yakadapotta tank (bund)	0 0 21	52	Ihalamahawelahena	1 1 36
19	Kudaoyagawakele	1 3 5	53	Do.	0 0 38
33	Siyambalagahamulahena	6 2 25			
37	Nugagahamulahena	4 2 22			151 0 37

and bounded as follows : on the north by a road (the village limit of Waduressa), the village limit of Mahawitigala ; on the east by the village limit of Wattagedara ; on the south by Kuda-oya (part), (the village limit of Pubbiliya, the village limit of Ilangalihena) ; on the west by the village limit of Alawuwegama, the village limit of Kandatawa, a road from Hettipola.

NOTE.—The following lots lying within the above-mentioned boundaries are excluded from this part of the order, and no part of their aggregate acreage of 200 acres 1 rood and 29 perches is included in the acreage of 151 acres and 37 perches given above :—

## Preliminary plan 1,573.

Lot.	Name of Land.	Extent, A. R. P.	Lot.	Name of Land.	Extent, A. R. P.
A 6	Ipattakela (T. P. 325,865)	10 0 33	A 32	Yakadapotawelyaya	46 1 24
A 7	Yakadapotta tank (palu tank and bund) (T. P. 325,865)	24 2 24	A 32½	Pinkumburakamata (threshing-floor)	0 0 17
A 9	Ipattakela ( do. )	6 3 11	A 32¾	Pinkumbura (T. P. 101,043)	1 0 6
A 10	Tanipolghamulawatta ( do. )	1 0 29	A 34	Siyambalagahawatta	9 2 26
A 11	Ipattakela ( do. )	4 0 1	A 35	Tatgahamulawatta	2 0 32
A 20	Pahalamahawela and Mahayaya	17 1 32	A 36	Kadurugahamulawatta	1 2 24
A 21	Humbahowalawela	1 1 24	A 7A	Reservation for road	0 0 6
A 22	Pahalamahawela	1 1 5	B 24	Ihalamahawelahena, Indipitiyahena	58 0 15
A 23	Ihalamahawela	0 1 35	B 25	Footpath	0 0 21
A 26	Pansalawatta	0 0 35	B 27	Pansalawatta	3 1 32
A 28	Bulugahamullakumbura	1 2 7	B 30	Anadapuhena	3 3 18
A 29	Diyagamaralagekumbura	3 2 26			200 1 29
A 31	Kahatagahakumbura	0 3 26			



Surveyor-General's Office,  
Colombo, December 20, 1916.

Scale of 16 Chains to an Inch.

A. H. G. DAWSON,  
for Surveyor-General.

December 4, 1917.

J. M. DAVIES,  
Special Officer.

**Kurunegala S. O. No. 1,979.**

**Order under Section 2 of "The Waste Lands Ordinances of 1897, 1899, 1900, and 1903,"  
declaring Lands to be Crown Property.**

In the matter of the lands commonly called or known as Pinebba (water-hole), Pita-ela, &c., situate in the village of Hurigama, in the Baladora korale of the Dewameddi hatpattu of the Kurunegala District, in the North-Western Province, and of "The Waste Lands Ordinances of 1897, 1899, 1900, and 1903."

THE notice required by section 1 of "The Waste Lands Ordinances of 1897, 1899, 1900, and 1903," having been duly published in manner prescribed by that section in respect of the above-named lands (*vide* Notice No. 6,250), and no claim having been made to the said lands or to any interest therein within the period of three months from the date specified in the said notice, I, John Murray Davies, Special Officer appointed under section 28 of the said Ordinances, under and by virtue of the powers vested in me in that behalf by section 2 of the said Ordinances, do hereby on this 3rd day of December, 1917, order and declare that the said lands, as more fully described herein below, situate in the village of Hurigama, in the Baladora korale of the Dewameddi hatpattu of the Kurunegala District, in the North-Western Province, and shown as lots 7, 11, 12, 13, 14, 16, 1, 2, 3, 4, 5, 17, 18, 19, 21, 22, 23, 24, 26, 27 in preliminary plan 1,632 and in the annexed diagrams, and containing in extent 110 acres and 29 perches, are the property of the Crown.


*Description of the Lands referred to.*

The following lots situated in the village of Hurigama, in the Baladora korale of the Dewameddi hatpattu of the Kurunegala District, in the North-Western Province, as described in the annexed diagrams:—

**I.—Preliminary plan 1,632.**

Lot.	Name of Land.	Extent, A. R. P.
7	Pinebba (water-hole)	0 1 3

and bounded as follows: on the north by Gangodehena claimed by the Crown and Nekatrallalage Ranhamy, Vedarala, Palugahakumbura claimed by Ratnayaka Mudiyansele Kaluhamy; on the east by Palugahakumbura claimed by Ratnayaka Mudiyansele Kaluhamy; on the south by Palugahakumbura claimed by Ratnayaka Mudiyansele Kaluhamy, Gangodehena claimed by the Crown and Nekatrallalage Ranhamy, Vedarala; on the west by Gangodehena claimed by the Crown and Nekatrallalage Ranhamy, Vedarala.



Surveyor-General's Office,  
Colombo, November 6, 1917.


Scale of 4 Chains to an Inch.

C. R. LUNDIE,  
for Surveyor-General.

II.—Preliminary plan 1,632.

Lot.	Name of Land.	Extent, A. R. P.
11 ..	Pita-ela ..	0 0 10
12 ..	Kongahamulahena, Kapuhena, Diulgahamulahena, and Gangodehena ..	0 1 20
		0 1 30

and bounded as follows : on the north by Palugahakumbura claimed by Ratnayaka Mudiyansele Kaluhamy ; on the east by Medakumbura claimed by Ratnayaka Mudiyansele Ukku Menika ; on the south by Medakumbura claimed by Ratnayaka Mudiyansele Ukku Menika, Kongahamulahena claimed by the Crown and Arachchillage Herathamy and others ; on the west by Palugahakumbura claimed by Ratnayaka Mudiyansele Kaluhamy.



Surveyor-General's Office,  
Colombo, November 6, 1917.

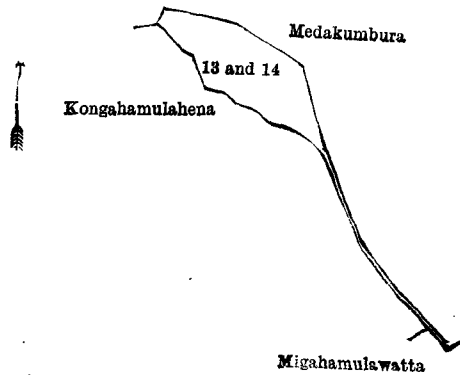
Scale of 4 Chains to an Inch.

C. R. LUNDIE,  
for Surveyor-General.

III.—Preliminary plan 1,632.

Lot.	Name of Land.	Extent, A. R. P.
13 ..	Kongahamulahena, Kapuhena, Diulgahamulahena, and Gangodehena ..	0 1 24
14 ..	Pita-ela ..	0 0 12
		0 1 36

and bounded as follows : on the north and east by Medakumbura claimed by Ratnayaka Mudiyansele Ukku Menika; on the south by Migahamulawatta claimed by Ratnayaka Mudiyansele Ranhami, *ex*-Arachchi and others, Kongahamulahena claimed by the Crown and Arachchillage Herathami and others ; on the west by Kongahamulahena claimed by Arachchillage Herathami and others, Medakumbura claimed by Ratnayaka Mudiyansele Ukku Menika.



Surveyor-General's Office,  
Colombo, November 6, 1917.

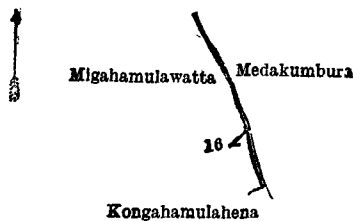
Scale of 4 Chains to an Inch.

C. R. LUNDIE,  
for Surveyor-General.

IV.—Preliminary plan 1,632.

Lot.	Name of Land.	Extent, A. R. P.
16 ..	Pita-ela ..	0 0 5

and bounded as follows : on the north and east by Medakumbura claimed by Ratnayaka Mudiyansele Ukku Menika; on the south by Kongahamulahena claimed by the Crown and Arachchillage Herathamy and others ; on the west by Migahamulawatta claimed by Ratnayaka Mudiyansele Ranhami, *ex*-Arachchi and others.



Surveyor-General's Office,  
Colombo, November 6, 1917.

Scale of 4 Chains to an Inch.

C. R. LUNDIE,  
for Surveyor-General.

V.—Preliminary plan 1,632.

Lot.	Name of Land.	Extent, A. R. P.	Lot.	Name of Land.	Extent, A. R. P.
1 ..	Gangodehena (reservation for Kuda-oya) ..	3 1 13	19 ..	Kongahamulahena ..	0 1 33
2 ..	Kuda-oya (part of) ..	1 0 29	21 ..	Do. ..	8 3 24
3 ..	Godawelakapuhena (reservation for Kuda-oya) ..	5 1 20	22 ..	Pita-ela ..	0 0 30
4 ..	Do. ..	5 3 25	23 ..	Huriwewa (tank) ..	10 2 1
5 ..	Huriebba (water-hole) ..	0 3 10	24 ..	Footpath ..	0 0 9
8 ..	Gansabhawa road ..	1 0 19	26 ..	Helambagahamulahenyaya ..	63 1 37
17 ..	Kongahamulahena ..	3 0 12	27 ..	Bakmigahamulawewa (tank) ..	3 1 36
18 ..	Do. ..	1 0 17			108 3 35



and bounded as follows: on the north by part of Kuda-oya, the village limit of Ehetuwewa; on the east by the village limit of Wettiyawatta, Aswedduma claimed by Ratnayaka Mudiyansele Ranhamy, Arachchi, Palugahakumbura claimed by Ratnayaka Mudiyansele Kaluhamy, Kongahamulawatta claimed by Vedaralage Yahapathamy and others, Palugahakumbura claimed by Ratnayaka Mudiyansele Kaluhamy, Medakumbura claimed by Ratnayaka Mudiyansele Ukku Menika, Meegahamulawatta claimed by Ratnayaka Mudiyansele Ranhamy (*ex-Arachchi*) and others, Medakumbura claimed by Ratnayaka Mudiyansele Ukku Menika, Aswedduma claimed by Ratnayaka Mudiyansele Ranhamy, Arachchi, the village limit of Welliyawatta, Kahatagahamulawatta claimed by Nekatralage Ranhamy Vedarala and another, the village limit of Wettiyawatta, the boundary of the Medagandahaye korale; on the south by the village limit of Keletimbiriwewa; on the west by the village limit of Keletimbiriwewa, the village limit of Beddegama.

NOTE.—The following lots lying within the above-mentioned boundaries are excluded from this part of the order, and their aggregate acreage of 26 acres 1 rood and 19 perches is not included in the acreage of 108 acres 3 roods and 35 perches given above:—

## Preliminary plan 1,632.

Lot.	Name of Land.	Extent, A. R. P.	Lot.	Name of Land.	Extent, A. R. P.
25 ..	Korakahawetiyakumbura	.. 1 0 35	A 13 ..	Kongahamulahena, Kapuhena, Diul-gahamulahena, and Gangodehena	0 1 24
A 7 ..	Pinebba (water-hole)	.. 0 1 3	A 14 ..	Pita-ela	.. 0 0 12
A 9 ..	Kongahamulahena, Kapuhena, Diul-gahamulahena, and Gangodehena	.. 23 3 30	A 16 ..	Do.	.. 0 0 5
A 11 ..	Pita-ela	.. 0 0 10			
A 12 ..	Kongahamulahena, Kapuhena, Diul-gahamulahena, and Gangodehena	0 1 20			26 1 19

[For Diagram see page 332.]

## Kurunegala S. O. No. 1,930.

Order under Section 2 of "The Waste Lands Ordinances of 1897, 1899, 1900, and 1903,"  
declaring Lands to be Crown Property.

In the matter of the lands commonly called or known as cart track, Ehatugahapataha (tank and bund), &c., situate in the village of Midellawa, in the Baladora korale of the Dewamedi hatpattu of the Kurunegala District, in the North-Western Province, and of "The Waste Lands Ordinances of 1897, 1899, 1900, and 1903."

THE notice required by section 1 of "The Waste Lands Ordinances of 1897, 1899, 1900, and 1903," having been duly published in manner prescribed by that section in respect of the above-named lands (*vide* Notice No. 6,275), and no claim having been made to the said lands or to any interest therein within the period of three months from the date specified in the said notice, I, John Murray Davies, Special Officer appointed under section 28 of the said Ordinances, under and by virtue of the powers vested in me in that behalf by section 2 of the said Ordinances, do hereby on this 3rd day of December, 1917, order and declare that the said lands, as more fully described herein below, situate in the village of Midellawa, in the Baladora korale of the Dewamedi hatpattu of the Kurunegala District, in the North-Western Province, and shown as lots 9, 15, 16, 19, 57, 24, 25, 26, 27, 28, 29, 30, 31, 32, 33, 33½, 34, 35, 40, 49, 59, 60, 66, 67, 68, 69, 74, 75, 78, 79, 82, 85, 86, 90, 92 in preliminary plan 1,665 and in the annexed diagrams, and containing in extent 152 acres 3 roods and 13 perches, are the property of the Crown.

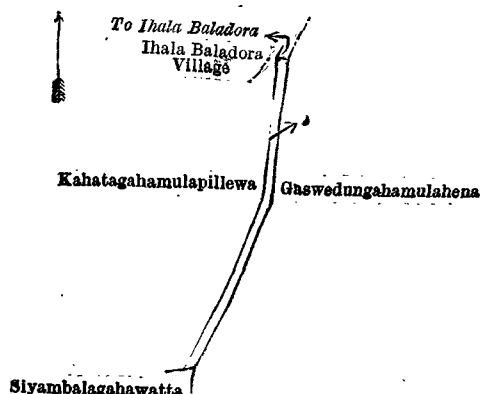
## Description of the Lands referred to.

The following lots situated in the village of Midellawa, in the Baladora korale of the Dewamedi hatpattu of the Kurunegala District, in the North-Western Province, as described in the annexed diagrams:—

## I.—Preliminary plan 1,665.

Lot.	Name of Land.	Extent, A. R. P.
9 ..	Cart track	.. 0 0 23

and bounded as follows: on the north by the village limit of Ihala Baladora; on the east by Gaswedungahamulahena claimed by Punchirallagedera Banda and another; on the south by Siyambalagahawatta claimed by Basnayaka Nilamelage Punchi Banda; on the west by Kahatagahamulapillewa claimed by Basnayake Nilamelage Punchi Banda.



Surveyor-General's Office,  
Colombo, October 18, 1917.

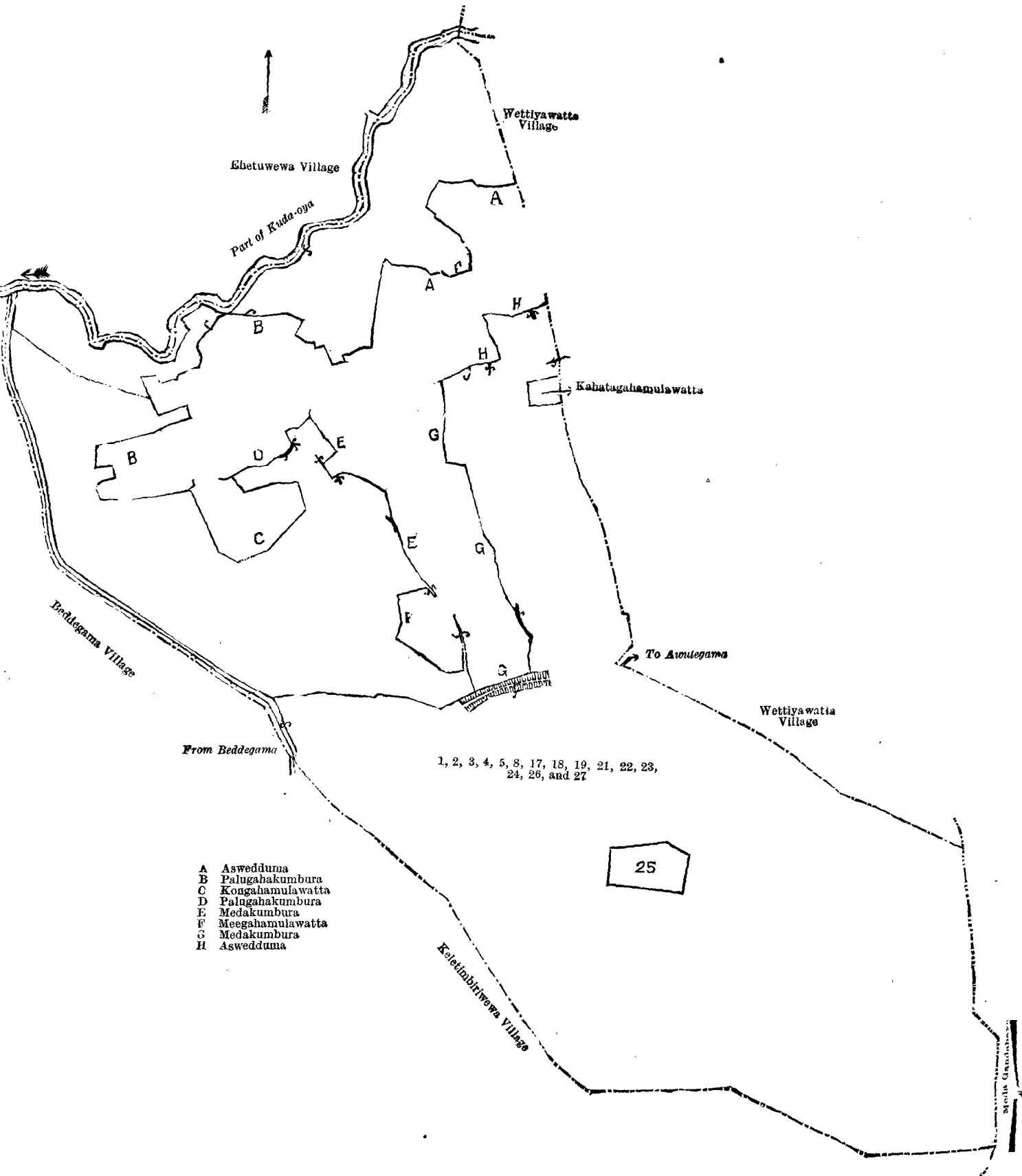
Scale of 4 Chains to an Inch.

C. R. LUNDIE,  
for Surveyor-General.

## II.—Preliminary plan 1,665.

Lot.	Name of Land.	Extent, A. R. P.
15 ..	Ehatugahapataha (tank and bund)	.. 1 1 28

and bounded as follows: on the north by Gaswedungahamulahena claimed by Punchirallagedera Banda and another; on the east by Kahatagahapitiyapillewa claimed by Banneheka Hitihamilage Kirihamy, Arachchi; on the south by Kahatagahapitiyapillewa claimed by Banneheka Hitihamilage Kirihamy, Arachchi, Kotuwelekumbura claimed by Punchirallagedera Banda and others, Gaswedungahamulahena claimed by Punchirallagedera Banda and another; on the west by Gaswedungahamulahena claimed by Punchirallagedera Banda and another.



From Beddegama

1, 2, 3, 4, 5, 8, 17, 18, 19, 21, 22, 23, 24, 26, and 27

- A Aswedduma
- B Palugahakumbura
- C Kongahamulawatta
- D Palugahakumbura
- E Medakumbura
- F Meegahamulawatta
- G Medakumbura
- H Aswedduma

25

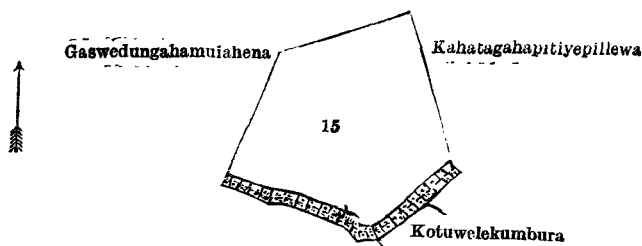
Surveyor-General's Office,  
Colombo, December 4, 1916.

Scale of 8 Chains to an Inch.

G. K. THORNHILL,  
for Surveyor-General.

December 3, 1917.

J. M. DAVIES,  
Special Officer.



Surveyor-General's Office,  
Colombo, October 18, 1917.

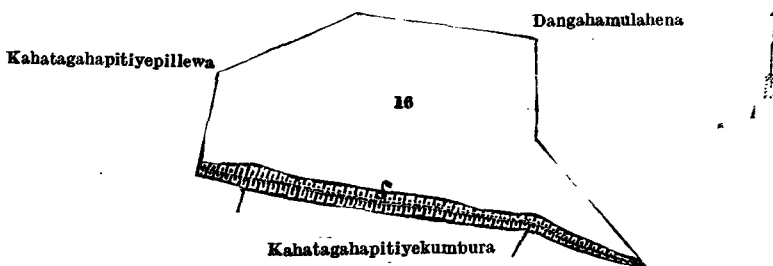
Scale of 4 Chains to an Inch.

C. R. LUNDIE,  
for Surveyor-General.

III.—Preliminary plan 1,665.

Lot.	Name of Land.	Extent, A. R. P.
16	Kahatagahapitiyewewa (tank and bund)	2 2 34

and bounded as follows: on the north by Kahatagahapitiyepillewa claimed by Banneheka Hitihamilage Kirihamy, Arachchi, Dangahamulahena claimed by Hitihamilage Kirihamy, Arachchi; on the east by Dangahamulahena claimed by Hitihamilage Kirihamy, Arachchi; on the south by Dangahamulahena claimed by Hitihamilage Kirihamy, Arachchi, Kahatagahapitiyekumbura claimed by Hitihamilage Kirihamy, Kahatagahapitiyepillewa claimed by Banneheke Hitihamilage Kirihamy, Arachchi; on the west by Kahatagahapitiyepillewa claimed by Banneheka Hitihamilage Kirihamy, Arachchi.



Surveyor-General's Office,  
Colombo, October 18, 1917.

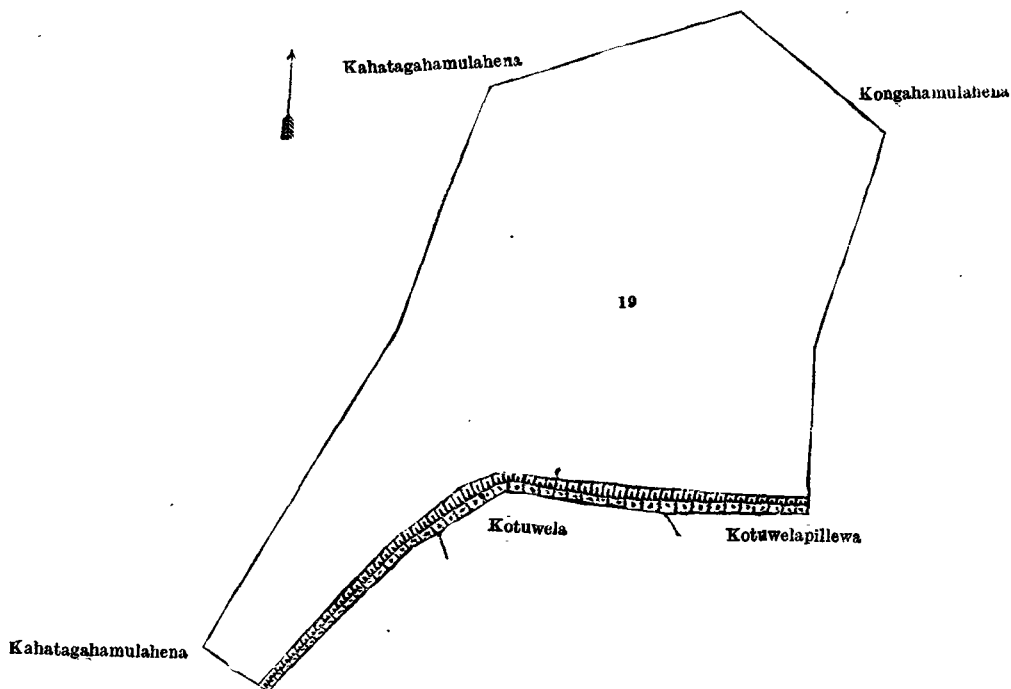
Scale of 4 Chains to an Inch.

C. R. LUNDIE,  
for Surveyor-General.

IV.—Preliminary plan 1,665.

Lot.	Name of Land.	Extent, A. R. P.
19	Ratmalgaswewa (tank and bund)	9 2 25

and bounded as follows: on the north by Kahatagahamulahena claimed by Menumperu Mudiyansele Banda and others Kongahamulahena claimed by Basnayaka Nilamelagedera Lokumudalihamy and others; on the east by Kongahamulahena claimed by Basnayaka Nilamelagedera Lokumudalihamy and others; on the south by Kotuwelapillewa claimed by Appuhamilage Menikhamy and another, Kotuwela claimed by Balasuriya Mudiyansele Banda and others, Kahatagahamulahena claimed by Menumperu Mudiyansele Banda and others; on the west by Kahatagahamulahena claimed by Menumperu Mudiyansele Banda and others.



Surveyor-General's Office,  
Colombo, October 18, 1917.

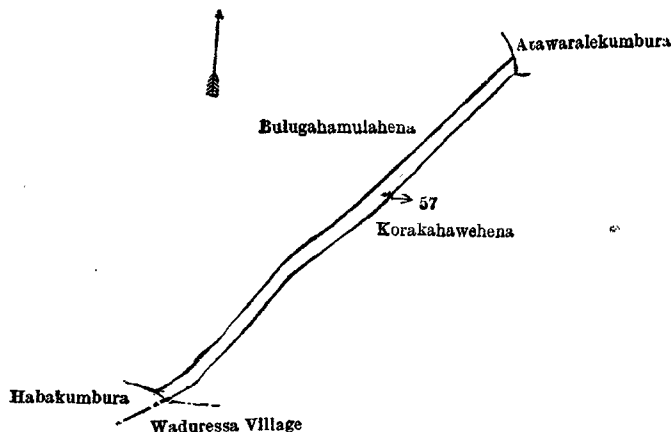
Scale of 4 Chains to an Inch.

C. R. LUNDIE,  
for Surveyor-General.

V.—Preliminary plan 1,665.

Lot.	Name of Land.	Extent, A. R. P.
57	Gansabhawa road	0 1 10

and bounded as follows: on the north by Bulugahamulahena claimed by Hitihamilagegedera Kirihamy, Arachchi; on the east by Atawaralekumbura claimed by Hitihamilage Kirihamy, Arachchi, Korakahawehena claimed by Basnayaka Nilamelagedera Mudalihamy, Vidane, and others; on the south by Korakahawehena claimed by Basnayaka Nilamelagedera Mudalihamy, Vidane, and others, the village limit of Waduressa, Habakumbura claimed by Basnayaka Mudiyanse-lage Punchi Banda and others; on the west by Bulugahamulahena claimed by Hitihamilagegedera Kirihamy, Arachchi.



Surveyor-General's Office,  
Colombo, October 18, 1917.

Scale of 4 Chains to an Inch.

C. R. LUNDIE,  
for Surveyor-General.

VI.—Preliminary plan 1,665.

Lot.	Name of Land.	Extent, A. R. P.	Lot.	Name of Land.	Extent, A. R. P.
24	Road (tank approach road)	0 1 6	60	Mahawelehena, Bulugahamulahena, &c.	11 1 31
25	Tibbotuhena	1 2 8	66	Gansabhawa road	0 1 3
26	Alutwewa (tank and bund)	6 1 17	67	Kahatagahamulahena	5 0 8
27	Bogahamulahena	1 2 13	68	Cart track	0 0 19
28	Alutwewa (tank)	1 0 35	69	Migahamulawatta, Pansalwatta	20 1 11
29	Ihalawewa (tank and bund)	1 1 1	74	Cart track	0 0 28
30	Kongahamulahena, Habahenyaya	36 2 38	75	Kongahamulahena	2 1 1
31	Minipittaniya (cemetery)	1 0 7	78	Path	0 0 10
32	Road (cemetery approach road)	0 0 4	79	Siyambalagahamulahena	1 3 23
33	Gansabhawa road	1 2 35	82	Gansabhawa road	0 1 21
33½	Do.	0 0 30	85	Galwewa (tank and bund)	10 0 17
34	Dangahamulahena	5 3 14	86	Dangahamulamahahenyaya	18 1 19
35	Road (tank approach road)	0 1 5	90	Keppitiwewa (tank and bund)	1 3 10
40	Poonagahawewa (tank and bund)	3 1 20	92	Amuhenewewa (tank and bund)	1 3 19
49	Road (cart track)	0 0 9			
59	Meneriwewa (tank and bund)	2 3 31			138 2 13

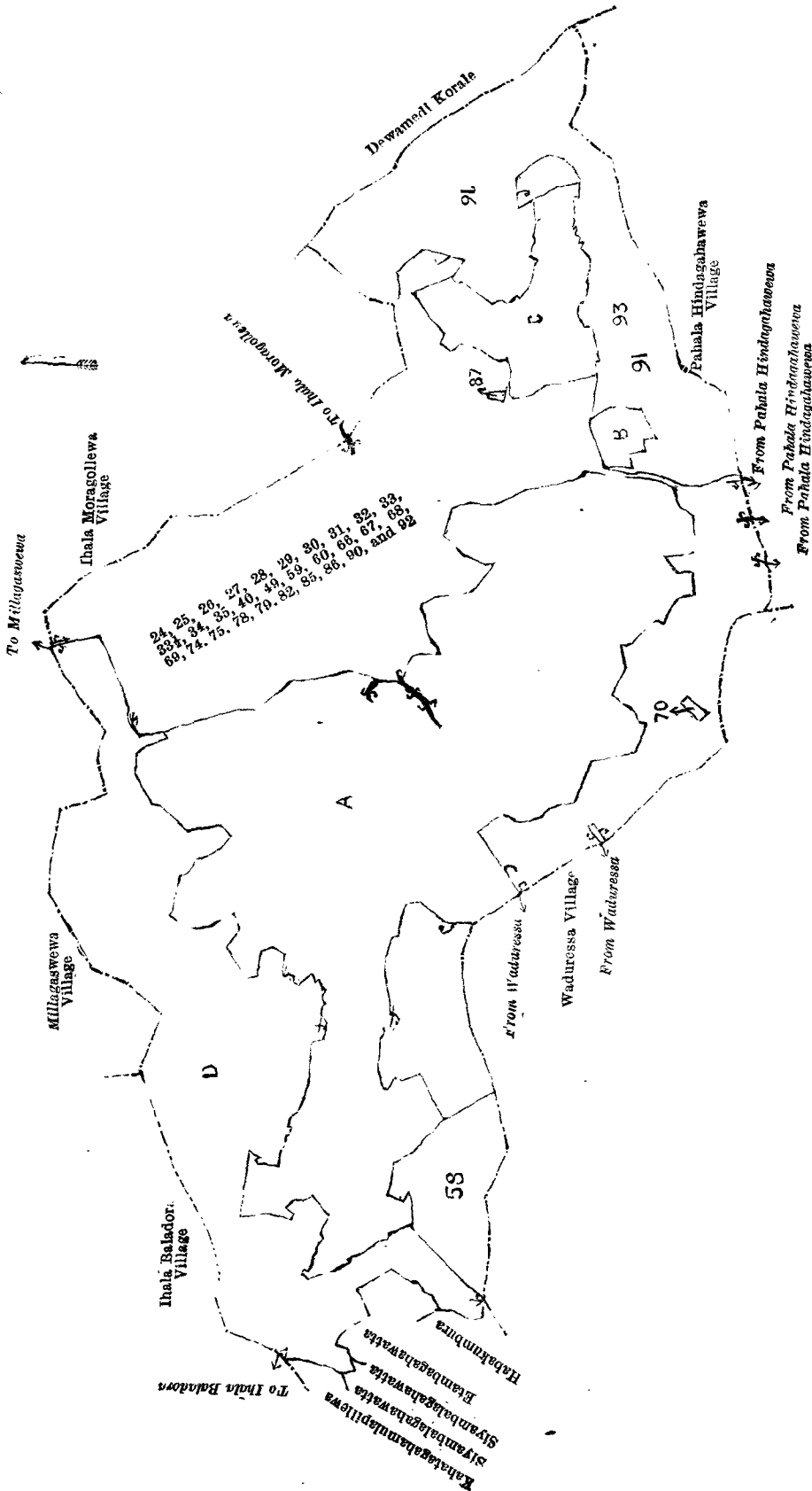
and bounded as follows: on the north by the village limit of Ihal Baladora, the village limit of Millagaswewa, a road from Millagaswewa, the village limit of Ihal Moragollewa; on the east by the boundary of Dewamedikorale; on the south by the village limit of Pahala Hindagahawewa, the village limit of Waduressa; on the west by Habakumbura claimed by Basnayake Nilamelage Punchi Banda and others, Etambagahawatta claimed by Ihalagamalarage Kirihamy, Siyambalagahawatta claimed by Basnayake Nilamelage Punchi Banda, Siyambalagahawatta claimed by Basnayake Nilamelage Punchi Banda, Arachchi, Kahatagahamulapillewa claimed by Basnayake Nilamelage Punchi Banda, a road from Ihal Baladora.

NOTE.—The following lots lying within the above-mentioned boundaries are excluded from this part of the order, and no part of their aggregate acreage of 316 acres 2 roods and 4 perches is included in the acreage of 138 acres 2 roods and 13 perches given above:—

Preliminary plan 1,665.

Lot.	Name of Land.	Extent, A. R. P.	Lot.	Name of Land.	Extent, A. R. P.
A 17	Migahamulawatta	1 2 34	A 55	Othukumburekamata	0 0 8
A 18	Do.	0 3 27	A 56	Kongahakamata	0 0 18
A 20	Welenegoda, Migahamulawatta	0 1 33	A 61	Mahawelewatta	1 3 1
A 21	Katuwelepillewa	0 0 34	A 62	Mahawelehena	0 3 13
A 22	Welenegodawatta	0 3 27	A 63	Mahawelewatta	0 0 36
A 23	Do.	1 1 38	A 64	Migahamulawatta	2 1 2
A 36	Kongahamulawatta	2 1 20	A 65	Migahamulakamata	0 0 10
A 37	Do.	0 0 36	A 71	Migahamulawatta, Pansalawatta, &c.	12 1 21
A 38	Do.	0 0 29	A 72	Migahamulakamata	0 0 9
A 39	Migahamulapillewa	2 0 11	A 73	Kawrala, Vedaralagekamata	0 0 5
A 41	Pansalawatta	0 2 9	A 76	Korakagahamulawatta	0 3 4
A 42	Pansalakamata	0 0 12	A 77	Migahamulawatta	1 3 3
A 43	Pansalawatta	0 0 35	A 80	Galapaula, Migahamulawatta	1 0 21
A 44	Do.	1 1 15	A 81	Galawatta	1 1 20
A 45	Talgahamulapillewa	0 2 3	B 83	Galesiyambalagahamulawatta	0 2 25
A 46	Pansalawatta	1 0 13	B 84	Galawewewatta	1 2 1
A 47	Ihalawatta	0 0 32	C 88	Amuhenekumbura	2 3 6
A 48	Migahamulawatta, Ihalawatta	2 1 5	C 89	Amuhenewela	12 1 8
A 50	Kapukotuwa	1 1 30	70	Godawelewatta	0 0 39
A 51	Kongahamulawatta	12 0 16	87	Kongahamulakamata	0 0 10
A 52	Bomaluwa (shrine)	0 1 34	93	Do.	0 0 7
A 53	Bogahamulakamata	0 0 14	58	Atawaralewatta	12 0 4
A 54	Galawela, Mahakumbura, &c.	98 0 33	91	Habahenyaya, Galgodehena, &c.	52 2 28

Lot.	Name of Land	Extent, A. R. P.	Lot.	Name of Land.	Extent, A. R. P.
D 9 ..	Cart track	0 0 23	D 15 ..	Ehatugahapataha (tank and bund)	1 1 28
D 14 ..	Tibbatuhena, Palugahahena, We- bodadungala, Kongahamulahena, Katuwelepillewa, Kahatagaha- mulahena, Migahamulawatta, Dan- gahamulahena, Kotuwelepillewa, Kahatagahakotuwelepillewa, Bulu- gahamulahena. Gaswedungaha- mulahena	68 0 5	D 16 ..	Kahatagahapitiyewewa ( do. )	2 2 34
			D 19 ..	Ratmalgaswewa ( do. )	9 2 25
			D 57 ..	Gansabhawa road	0 1 10
					316 2 4



Surveyor-General's Office,  
Colombo, December 22, 1916

December 3, 1917.

Scale of 16 Chains to an Inch.

J. M. DAVIES,  
Special Officer.

A. H. G. DAWSON,  
for Surveyor-General.

## LAND SALES IN THE SOUTHERN PROVINCE.

**No. 3,112, S. P.**—The Assistant Government Agent, Hambantota District, will on Monday, March 25, 1918, at 2 P.M., at his office in the Hambantota Kacheheri, put up to auction, for sale or settlement, or will otherwise dispose of, the under-mentioned portions of Crown land, in accordance with the regulations of Government regarding land sales. Nine allotments of land situated in the Magam pattu division of the Hambantota District of the Southern Province.

Lot.	Name of Land.	Name of Applicant.	Description.	Extent.			Upset price per acre, Rs.
				A.	R.	P.	
Final village plan 61. Village—Walawe.							
2d	Palugahahena ..	G. Terunnanse ..	Chena ..	2	2	3	30*
17g	Malitangahawattchena ..	D. A. Wijesirinarayana ..	do. ...	0	2	25	20
Final village plan 62. Village—Wanduruppa.							
3e	Dalugodella ..	M. A. Don Carolis ..	Jungle ..	2	0	13	20
3f	Karandagahakoratuwebedda ..	D. J. de Silva Sudusinghe ..	Cotton garden ..	5	3	20	20
3g	Karandagahakoratuwakebella ..	do. ..	Chena ..	4	1	29	20
3h	Do. ..	— ..	Reservation for right of way ..	0	0	9	—†
3i	Joolgahakoratuwa ...	D. B. Heliyagoda ..	Chena ..	3	0	11	20
3j	Ellagawawattalanda or Ambarallagahawatta	H. Dingisa ..	do. ...	0	3	23	20
Final village plan 574. Village—Unatuwewa.							
B 585a	Gunangewadiyakela ..	R. G. Baba ..	Chena ..	0	1	37	15

\* Irrigable.

† Not for sale.

Further particulars in respect of these lots can be obtained from the Assistant Government Agent, Hambantota, and their plans from the Surveyor-General.

Colonial Secretary's Office,  
Colombo, February 14, 1918.

R. E. STUBBS,  
Colonial Secretary.

**No. 3,113, S. P.**—The Assistant Government Agent, Matara, will on Tuesday, March 26, 1918, at 2 P.M., at his office in Hakmana Resthouse, put up to auction, for sale or settlement, or will otherwise dispose of, the under-mentioned portions of Crown land, in accordance with the regulations of Government regarding land sales. Seventeen allotments of land situated in the Kandaboda pattu division of the Matara District of the Southern Province.

Lot.	Name of Land.	Name of Applicant.	Description.	Extent.			Upset price per acre, Rs.
				A.	R.	P.	
Final village plan 89. Village—Galetumba.							
5c	Horavitiyahena ..	..	Jungle ..	1	1	22	30
5c1	Hatigalawatta ..	..	Garden ..	0	2	8	30
Final village plan 501. Village—Naradda.							
14a	Adandadeniya or Edandedeniya ..	..	Jungle ..	0	1	0	50
14a1	Do. ..	..	do. ..	0	1	6	50
14a2	Do. ..	..	Reservation (not for sale) ..	0	0	7	—
14a3	Do. ..	..	Jungle ..	0	0	8	50
Final village plan 90. Village—Parapamulla.							
99h	Boraluketiyahena ..	..	Jungle ..	2	1	1	35
4g6a	Galendehena ..	..	do. ..	6	0	19	70
4g6b	Do. ..	..	Reservation (not for sale) ..	0	1	2	—
Final village plan 97. Village—Ranchagoda.							
56m3	Nakendetennehena <i>alias</i> Ratkekulawehena ..	..	Jungle ..	2	0	19	70
56q	Migahadeniyehena ..	..	do. ..	5	1	13	50
56r	Do. ..	..	Reservation (not for sale) ..	0	1	29	—
Final village plan 176. Village—Kebliyapola.							
81j	Puhugahahena ..	..	Jungle ..	0	0	29	50
Final village plan 165. Village—Dewalegama.							
21a9	Tembiligahagodella ..	..	Jungle ..	7	2	2	50
21a11	Kunukuriyadolehena ..	..	do. ..	2	1	4	50
21a11a	Do. ..	..	do. ..	2	1	34	50
21a11b	Do. ..	..	Reservation (not for sale) ..	0	0	5	—

Further particulars regarding these lands can be obtained from the Assistant Government Agent, Matara, and plans of them from the Surveyor-General.

Colonial Secretary's Office,  
Colombo, February 14, 1918.

R. E. STUBBS,  
Colonial Secretary.

**No. 3,114, S. P.**—The Assistant Government Agent, Matara, will on Thursday, March 28, 1918, at 10 A.M., at his office in Akuressa Resthouse, put up to auction, for sale or settlement, or will otherwise dispose of, the under-mentioned portions of Crown land, in accordance with the regulations of Government regarding land sales. Fifteen allotments of land situated in the Weligam korale division of the Matara District of the Southern Province.

Lot.	Name of Land.	Name of Applicant.	Description.	Extent.			Upset price per acre, Rs.
				A.	R.	P.	
Final village plan 560. Village—Wahalakananka.							
318o	Kandagodahena or Batakele ..	G. James Appu ..	Jungle ..	0	3	22	80
318p	Do. ..	Dineshamy ..	do. ..	0	3	38	80
318q	Do. ..	Sinno Appu ..	do. ..	1	0	1	80
318r	Do. ..	Harmanis Appu ..	do. ..	1	0	1	80
318s	Do. ..	F. A. Seneviratna ..	do. ..	2	3	10	80
318t	Do. ..	Abraham Dias ..	do. ..	1	3	39	80
318u	Do. ..	Don Dines Appu ..	do. ..	2	1	3	80
318v	Do. ..	Hinni Appu ..	do. ..	1	0	14	65
318w	Do. ..	K. M. Jamis Appu ..	do. ..	0	3	23	65

Lot.	Name of Land.	Name of Applicant.	Description.	Extent.		Upset price per acre, Rs.
				A.	R. P.	
318x	Kudaludeniyawatta	K. Lewis	Garden	0	0 12	65
318y	Kandegodahena or Batakele	Don Hendrick	Jungle	1	0 1	65
318z	Ihalamullakumbura	W. Babun	Paddy field	0	0 13	65
318aa	Kandegodahena or Batakele	—	Reservation (not for sale)	0	0 32	—
318ac	Do.	—	do.	0	0 18	—
318ad	Do.	Don Bastiyan	Jungle	1	3 14	65

Further particulars regarding these lands can be obtained from the Assistant Government Agent, Matara, and plans of them from the Surveyor-General.

Colonial Secretary's Office,  
Colombo, February 14, 1918.

R. E. STUBBS,  
Colonial Secretary.

No. 3,115, S. P.—The Assistant Government Agent, Matara, will on Thursday, March 28, 1918, at 2 P.M., at his office in Morawaka Resthouse, put up to auction, for sale or settlement, or will otherwise dispose of, the under-mentioned portions of Crown land, in accordance with the regulations of Government regarding land sales. Thirty-one allotments of land situated in the Morawak korale division of the Matara District of the Southern Province.

Final village plan 43. Village—Mawarella. Claimant—Crown.

Lot.	Name of Land.	Name of Applicant.	Description.	Extent.		Upset price per acre, Rs.
				A.	R. P.	
20ad	Godellawattahena	Messrs. H. Don Carolis & Sons	Jungle	9	3 27	75
50	Udagangodahena	—	do.	1	0 33	55
50a	Do.	—	Path reservation (not for sale)	0	0 24	—
50b	Do.	V. Sami Appu	Low jungle	2	0 9	55

Final village plans 4 and 40. Village—Morawaka. Claimant—Crown.

1	Miniwanwila	D. D. R. Siriwardana	Deniya	1	1 22	30
3	Gurugodellahena	D. C. Palihakkara	Jungle	8	2 27	35
3k	Okandakumbura	do.	Deniya	0	0 6	30
6	Weralugaokanda	do.	Jungle	0	3 35	35
6a	Do.	do.	do.	2	0 3	35
6b	Do.	do.	do.	0	0 5	35
2d	Pussagahagodahena	—	Steam reservation (not for sale)	0	2 19	—
2e	Do.	—	Road reservation (not for sale)	0	0 38	—
2c	Do.	—	Stream reservation (not for sale)	0	0 33	—
48c	Achariwiladeniya	Crown	Field	2	2 21	35
48e	Kajugahadeniyaudumulla	do.	do.	0	3 29	35
Claimant—G. H. Andiris and others.						
48	Pelapotaliadda	Crown	Field	0	2 27	80
48a	Paduwanneowitaliadda	do.	do.	0	2 6	80
Claimant—D. D. R. Siriwardana.						
48b	Katuimbulagawakaputenuma	Crown	Field	0	3 6	80
Claimant—G. H. Andiris and others.						
48d	Kajugahadeniyakaputenuma	Crown	Field	2	0 15	80
Claimant—Nil.						
64c	Okandehena	Crown	Reservation (not for sale)	1	2 29	—
Claimant—Crown.						
64d	Do.	G. Tilakaratna	Jungle	7	2 10	35
Claimant—Nil.						
64e	Do.	G. Tilakaratna	Reservation (not for sale)	1	2 18	—
64f	Do.	do.	do.	0	2 12	—
Claimant—Crown.						
64g	Do.	P. Odiris	Jungle	7	0 5	35
64h	Okandehenakele	do.	do.	0	0 31	30
Claimants—Siadoris and others.						
64i	Amuokandekumbura	—	Deniya	0	0 30	40
64j	Do.	—	do.	0	0 13	40
Block survey preliminary plan 18. Village—Bengamuwa. Claimant—Crown.						
58b	Tittalehenekoratuwa	K. G. Janis	Garden	1	0 15	35
Claimant—Nil.						
58b1	Do.	—	Path reservation (not for sale)	0	0 3	—
Claimant—Crown.						
61a	Ditto alias Tennekoratuwa	K. G. Janis	Garden	0	0 26	25
Claimant—Nil.						
61a1	Do.	—	Path reservation (not for sale)	0	0 2	—

Further particulars regarding these lands can be obtained from the Assistant Government Agent, Matara, and regarding plans from the Surveyor-General.

Colonial Secretary's Office,  
Colombo, February 14, 1918.

R. E. STUBBS,  
Colonial Secretary.

No. 3,116, S. P.—The Government Agent, Southern Province, will on Tuesday, April 9, 1918, at 1 P.M., at his office in Galle Kachcheri, put up to auction, for sale or settlement, or will otherwise dispose of, the under-mentioned portions of Crown land, in accordance with the regulations of Government regarding land sales. Fourteen allotments of land situated in the Wellaboda pattu division of the Galle District of the Southern Province.

Preliminary plan 8,965. Village—Karandeniya. Claimant—Crown.

Lot.	Name of Land.	Name of Applicant.	Description.	Extent.		Upset price per acre, Rs.
				A.	R. P.	
252	Delgahawatta	—	{ Garden Plantation	0	1 5	{ 60* 12.25

Preliminary plan 10,150. Village—Karadeniya. Claimant—Pettakahuru Gomis of Karadeniya.

Lot.	Name of Land.	Name of Applicant.	Description.	Extent.		Upset price per acre, Rs.
				A.	R. P.	
4723	Galwalalangawatta	Pettahakuru Gomis of Karadeniya	{ Cinnamon Plantation	0	0 28	{ 60 20
Preliminary plan 10,344. Village—Magala South. Claimant—Crown.						
5	Kotaweladeniya	I. D. Ogis and I. D. Egonis, both of Karadeniya	Deniya	3	3 6	60
Preliminary plan 10,369. Village—Karadeniya. Claimant—Crown.						
2	Talgahawattebedda <i>alias</i> Gorakagahakele	Bolandahakuru Nanoris of Karadeniya	Jungle	1	0 7	75
Preliminary plan 10,535. Village—Talgahawatta. Claimant—Crown.						
1	Kajugahabedda in Punchi-angulugallekele	K. W. Andris Sinno of Watugeðara	Forest	1	0 0	60†
Preliminary plan 10,577. Village—Madakumbura. Claimant—Crown.						
1	Humbasgodelleudumulla	Hewahakuru Jaya of Karadeniya	Paddy field	1	2 21	75
Preliminary plan 10,627. Village—Polgahawila. Claimant—Weerasinha Tepanis of Polgahawila.						
1	Gonatippolekumbura	—	Paddy field	0	2 24	60
Claimants—Domanige Arnolis and others of Polgahawila.						
2	Gonatippolekumbura	—	Paddy field	4	0 7	60
Claimant—Crown.						
3	Gonatippolekumbura	—	Paddy field (not for sale)	0	0 10	—‡
5	Dediwilekanda	—	Jungle	1	3 30	60
6	Do.	—	Ditto (not for sale)	1	0 23	—‡
7	Do.	—	do.	0	2 14	—‡
10	Watugahainduhena	—	Jungle	3	3 27	65
11	Do.	—	Ditto (not for sale)	1	1 2	—‡
12	Andunwennedeniyekele	—	do.	0	2 16	—‡
13	Andunwennadeniya	—	Deniya	0	1 3	65
14	Do.	—	do.	1	0 28	65
16	Malmora-angulumullekele	Akuretiye Gamage Abaran of Agaliya	Jungle	0	3 29	65
Preliminary plan 10,627. Village—Polgahawila. Claimant—Crown.						
17	Galwaladuwa or Malmora-kanda	Rupage Siyadoris Silva of Polgahawila	Jungle	3	0 18	65

\* With mining rights Rs. 150.

† With mining rights Rs. 250.

‡ Reservation.

Further information regarding these lands can be obtained from the Government Agent, Southern Province, and plans of them from the Surveyor-General.

Colonial Secretary's Office,  
Colombo, February 14, 1918.

R. E. STUBBS,  
Colonial Secretary.

No. 3,117, S. P.—The Government Agent, Southern Province, will on Thursday, April 18, 1918, at 1 P.M., at his office in Galle Kachcheri, put up to auction, for sale or settlement, or will otherwise dispose of, the under-mentioned portions of Crown land, in accordance with the regulations of Government regarding land sales. Nine allotments of land situated in the Talpe pattu division of the Galle District of the Southern Province.

Lot.	Name of Land.	Name of Claimant.	Description.	Extent.		Upset price per acre, Rs.
				A.	R. P.	
Preliminary plan 10,424. Village—Addarawellane. Applicant—S. M. N. Markar.						
7	Ambagahakoratuwa	Kanankegamage Don Bastian of Addarawellane	{ Owita Plantation	0	0 24	{ 60* 1.50
13	Baduwatta	do.	{ Open ground Plantation	0	0 38	{ 60* 4.80
16	Homapallewatta	Crown	{ Citronella Plantation	0	0 34	{ 60* 5.75
Village—Horadugoda.						
19	Mirupagewatta	Crown	{ Citronella Plantation	0	0 21	{ 60* 4.40
20	Galgodawatta	Polpogoda Dolamullage Gimara of Horadugoda	Open ground	0	0 10	60*
22	Mahahena	H. T. Senewiratne Disanayaka	{ do. Plantation	0	0 14	{ 60* 0.40
Preliminary plan 10,748. Village—Watawana. Applicant—Nil.						
1	Horakepuhenedeniyaudu-mullakumbura	Mawella Vitanawasam Girangahamy and Digodagamage Babappu, both of Watawana	Paddy	1	0 19	65
2	Do.	do.	do.	0	0 5	65
Preliminary plan 10,759. Village—Paragoda. Applicant—T. Mohottige Siyadoris of Paragoda.						
2	Wanniaachhigegodawatta	Tintamani Mohottige Siyadoris of Paragoda	{ Garden Plantation	0	0 12	{ 40 5.90

\* With mining rights Rs. 200.

Further information regarding these lands can be obtained from the Government Agent, Southern Province, and plans of them from the Surveyor-General.

Colonial Secretary's Office,  
Colombo, February 14, 1918.

R. E. STUBBS,  
Colonial Secretary.



**No. 3,118, S. P.**—The Government Agent, Southern Province, will on Thursday, April 18, 1918, at 1 p.m., at his office in Galle Kachcheri, put up to auction, for sale or settlement, or will otherwise dispose of, the under-mentioned portion of Crown land, in accordance with the regulations of Government regarding land sales. An allotment of land situated in the Gangaboda pattu division of the Galle District of the Southern Province.

Preliminary plan 10,414. Village—Mabotuwana. Applicant—Rabel Mendis Wickremasinha of Mabotuwana.

Lot.	Name of Land.	Name of Claimant.	Description.	Extent.		Upset price A. R. P. per acre, Rs.
				A.	R. P.	
1	Vidanagewatta	Rabel Mendis Wickremasinha of Mabotuwana and Tawalama Gamage James of Mabotuwana	Garden .. } Plantation .. }	0	3	9 { 40 60

Further information regarding this land can be obtained from the Government Agent, Southern Province, and plan of it from the Surveyor-General.

Colonial Secretary's Office,  
Colombo, February 20, 1918.

R. E. STUBBS,  
Colonial Secretary.

## LAND SALES IN THE PROVINCE OF UVA.

**No. 1,249, P. of U.**—On Friday, April 5, 1918, at 12 noon, the Government Agent for the Province of Uva will put up to auction the lease, at his office in Badulla Kachcheri, of the under-mentioned portions of Crown land, on the terms authorized by Government. Four allotments of land situated in the Yatikinda division of the Badulla District of the Province of Uva.

Lot.	Name of Land.	Village—	Name of Applicant.	Description.	Extent.	
					A.	R. P.
	Final village plan 27.	Village—Udukumbalwela in Kumbalwela korale of Yatikinda division.				
13az	Atunuginigalapatana	..	D. D. Abeyesekera, Bandarawela	.. Patana	11	2 32
13bb	Kokatiyakandurapatana	..	do.	.. do.	20	2 34
13bh	Dikarawepatana	..	do.	.. do.	2	2 13
13bn	Gurukandurapatana	..	Monerapitiyawattegedera Ukku Banda of Kini- gama and Udawattegey Andris Appuhamy of Udulpotha, Bandarawela	.. Patana and rock	4	3 21

### Conditions of Lease.

(a) The lots shall be leased for a term of fifty years at the upset price of Rs. 100 as premium, subject to a rental Rs. 2 per acre per annum.

(b) The annual rent for the first six years shall be at the rate of one-third of the full amount.

(c) No building shall be erected without the permission of the Government Agent.

(d) Any building or buildings erected without the permission of the Government Agent or contrary to the conditions shall be the property of the Crown.

(e) Permission shall only be granted for the erection of such buildings which are necessary for tea cultivation.

(f) The lots shall be used for tea cultivation only.

(g) The lessee shall be bound to plant the land to the extent of one-tenth in each of the first five years of the lease and of a further fourth within the next five years. For non-compliance of this condition the whole area of the lease, except the portion actually cultivated, shall become liable to the payment of double rent.

(h) The rent shall be subject to revision at intervals of thirty years. The rent shall not be increased by more than 50 per cent. of the rent for the previous thirty-year period.

(i) The lessee shall not assign the lease or transfer any right or interest thereon, or subject the whole or any portion of the premises hereby demised without the consent in writing of the lessor.

Further conditions regarding the lease of the above lands can be obtained from the Government Agent, Province of Uva, and their plans from the Surveyor-General.

Colonial Secretary's Office,  
Colombo, February 20, 1918.

R. E. STUBBS,  
Colonial Secretary.

**No. 1,250, P. of U.**—On Friday, April 5, 1918, at 12 noon, the Government Agent for the Province of Uva will put up to auction the lease, at his office in Badulla Kachcheri, of the under-mentioned portion of Crown land, on the terms authorized by Government. An allotment of land situated in the Yatikinda division of the Badulla District of the Province of Uva.

Lot.	Name of Land.	Village—	Name of Applicant.	Description.	Extent.	
					A.	R. P.
	Preliminary plan 1,918.	Village—Medawela in Passara korale of Yatikinda division.				
1	Kalugalgodapatana	..	N. P. P. M. Thangu Velu of El-Teb estate, Passara	.. Patana	4	3 30

### Conditions of Lease.

(a) The land shall be leased for a term of fifty years at the upset price of Rs. 5 as premium, subject to an annual rental of Rs. 12.50.

(b) No building shall be erected without the permission of the Government Agent.

(c) Any building or buildings erected without the permission of the Government Agent or contrary to the conditions shall be the property of the Crown.

(d) Permission shall only be granted for the erection of a building to be used only as a residing house or other buildings necessary for plantain cultivation.

(e) The land shall be used for plantain cultivation only.

(f) The lessee shall be bound to plant the land to the extent of one-tenth in each of the first five years of the lease and of a further fourth within the next five years. For non-compliance of this condition the whole area of the lease, except the portion actually cultivated, shall become liable to the payment of double rent.

(g) The rent shall be subject to revision at intervals of thirty years. The rent shall not be increased by more than 50 per cent. of the rent for the previous thirty-year period.

(h) The lessee shall not assign the lease or transfer any right or interest thereon, or subject the whole or any portion of the premises hereby demised without the consent in writing of the lessor.

Further conditions regarding the lease of the above lands can be obtained from the Government Agent, Province of Uva, and its plan from the Surveyor-General.

Colonial Secretary's Office,  
Colombo, February 20, 1918.

R. E. STUBBS,  
Colonial Secretary.

**No. 1,251, P. of U.**—On Friday, April 5, 1918, at 12 noon, the Government Agent for the Province of Uva will put up to auction the lease, at his office in Badulla Kacheheri, of the under-mentioned portion of Crown land, on the terms authorized by Government. An allotment of land situated in the Wellawaya division of the Badulla District of the Province of Uva.

Lot.	Name of Land.	Name of Applicant.	Description.	Extent. A. R. P.
1	Galabodapatana	O. A. Muthukaruppen Kangani, Poonagala estate	Patana with scattered forest trees	18 1 27

*Conditions of Lease.*

(a) The land shall be leased for a term of fifty years at the upset price of Rs. 50 as premium, subject to a rental of Rs. 4.50 per acre per annum.

(b) No building shall be erected without the permission of the Government Agent.

(c) Any building or buildings erected without the permission of the Government Agent, or contrary to the conditions, shall be the property of the Crown.

(d) Permission shall only be granted for the erection of such buildings which are necessary for rubber cultivation.

(e) The land shall be used for the cultivation of rubber only.

(f) The lessee shall be bound to plant the land to the extent of one-tenth in each of the first five years of the lease, and of a further fourth within the next five years. For non-compliance of this condition the whole area of the lease, except the portion actually cultivated, shall become liable to the payment of double rent.

(g) The rent shall be subject to revision at intervals of thirty years. The rent shall not be increased by more than 50 per cent. of the rent for the previous thirty-year period.

(h) The lessee shall not assign the lease or transfer any right or interest thereon, or subject the whole or any portion of the premises hereby demised without the previous consent in writing of the lessor.

Further conditions regarding the lease of the above land can be obtained from the Government Agent, Province of Uva, and its plan from the Surveyor-General.

Colonial Secretary's Office,  
Colombo, February 20, 1918.

R. E. STUBBS,  
Colonial Secretary.

## LAND SALES BY THE SETTLEMENT OFFICER.

### PROVINCE OF SABARAGAMUWA.

**No. 4,505, S. O.**—On Monday, April 8, 1918, at 2 P.M., the Land Settlement Officer will put up for sale or settlement, at Ratnapura Kachcheri, the under-mentioned portions of Crown land, on the terms authorized by Government. Two allotments of land situated in the Nawadun korale division of the Ratnapura District of the Province of Sabaragamuwa.

Lot.	Name of Land.	Name of Claimant or Applicant.	Description.	Extent. A. R. P.
143	Detanagawahena, Peelagawahena, Dan-ketiyehehena, Jaweeragehena, &c.	Crown, applied for by George Steuart & Co., Colombo	Chena	141 1 34
143w	Jayaweera Mudiyanseleghena	Crown, encroachment by George Steuart & Co., Colombo	Rubber	2 0 0

Upset price at Rs. 60 per acre. Further information regarding these lands can be obtained from the Land Settlement Officer, and plans of them from the Surveyor-General.

Colonial Secretary's Office,  
Colombo, February 14, 1918.

R. E. STUBBS,  
Colonial Secretary.

**No. 4,506, S. O.**—On Monday, April 8, 1918, at 2 P.M., the Land Settlement Officer will put up for sale or settlement, at Ratnapura Kacheheri, the under-mentioned portions of Crown land, on the terms authorized by Government. Seven allotments of land situated in the Atakalan korale division of the Ratnapura District of the Province of Sabaragamuwa.

Lot.	Name of Land.	Name of Claimant.	Description.	Extent. A. R. P.
3o	Tanayantennehena	Crown	Chena	7 0 22*
3s	Do.	do.	do.	0 2 13*
3p	Ketawalagawahena	do.	do.	3 0 6*
3q	Dahanakayagewattehena	do.	do.	13 3 27*
3bl	Alutgewatta	(1) Jayasundera Mudiyansele Tikiri Banda, (2) ditto Punchi Banda, (3) ditto Loku Kumarihamy (minor), (4) ditto Silawati Kumarihamy (minor) (both the minors are represented by Jayasundera Mudiyansele Punchi Banda), (5) Jayasundera Mudiyansele Danapala Menike, (6) Palaperuwe Dissanayake Mudiyansele Heen Kumarihamy	Garden	3 1 18†
3bm	Alutgewattekumbura	do.	Paddy field	0 1 20†
3bn	Mansagulanapillewa	Jayasundera Mudiyansele Girange Hamy and others	Garden	1 2 24†

\* Upset price at Rs. 60 per acre.

† Upset price at Rs. 15 to Rs. 50 per acre.

Further information regarding these lands can be obtained from the Land Settlement Officer, and plans of them from the Surveyor-General.

Colonial Secretary's Office,  
Colombo, February 15, 1918.

R. E. STUBBS,  
Colonial Secretary.

## LAND ACQUISITION NOTICES.

HAVING been duly directed by the Governor, with the advice of the Executive Council, acting under the provisions of "The Land Acquisition Ordinance of 1876," section 6, to take order for the acquisition of the following land, required for a public purpose, namely, for putting up a school building for Udupila Boys' Vernacular School, to wit :—

Preliminary plan 16,630. Village—Udupila.				Extent.
Lot.	Name of Land.	Description.	Name of Claimant.	A. R. P.
1	Bandarawatta <i>alias</i> Egoda-watta	Garden contains coconut and other trees ..	N. E. Harriet Samaradiwaka	1 0 7.4

I hereby give public notice, as required by section 7, that the Government proposes to take possession of the land. All persons interested in the aforesaid land are hereby required to appear personally or by agent before me at this office, on March 18, 1918, at 12.30 P.M., and to state the nature of their respective interests in the land, and the amount and particulars of their claims to compensation for such interests.

The Kachcheri,  
Colombo, February 14, 1918.

J. G. FRASER,  
Government Agent.

HAVING been duly directed by the Governor, with the advice of the Executive Council, acting under the provisions of "The Land Acquisition Ordinance of 1876," section 6, to take order for the acquisition of the following lands, required for a public purpose, namely, for widening of the main road for the provision of another road, &c., to wit :—

Preliminary plan 16,590. Village—Hiripitiya.				Extent.
Lot.	Name of Land.	Description.	Name of Claimant.	A. R. P.
5	Diulghawatta ..	Garden contains 8 coconut trees, 2 thatched houses, and a tiled masonry latrine	Nuwarapassapedige Lapiand Medagalpedige Nadorise	0 1 0.28
6	Do. ..	Garden contains 3 coconut trees, 1 chekku, 2 houses, and 2 sheds	Nuwarapassapedige Babi ..	0 1 9.63
8	Kovilagawawatta ..	Garden contains coconut and other trees and a thatched house	Medagalpedige Nadorise and others	0 3 5.63
17	Beligahawatta ..	Garden contains a coconut tree	Wirasinpapedige Sada ..	0 0 10.50
20	Migahawatta ..	do. ..	Taramasinpedige Wattuwa and two others	0 0 15.84

I hereby give public notice, as required by section 7, that the Government proposes to take possession of the lands. All persons interested in the aforesaid lands are hereby required to appear personally or by agent before me at this office, on March 18, 1918, at 12.15 P.M., and to state the nature of their respective interests in the lands, and the amount and particulars of their claims to compensation for such interests.

The Kachcheri,  
Colombo, February 14, 1918.

J. G. FRASER,  
Government Agent.

HAVING been duly directed by the Governor, with the advice of the Executive Council, acting under the provisions of "The Land Acquisition Ordinance of 1876," section 6, to take order for the acquisition of the following lands, required for a public purpose, namely, for the improvement of the Tebuwana bazaar and for future extension of the market, to wit :—

Preliminary plan 16,638. Village—Tebuwana.				Extent.
Lot.	Name of Land.	Description.	Name of Claimant.	A. R. P.
1	Ambagodaowitawatta ..	Contains tiled building and uncultivated premises	H. D. Issohamine ..	0 0 4.98
2	Achariyawatta ..	do. ..	M. D. P. Abeyratna ..	0 0 2.73
14	Maddenagewatta ..	Garden ..	M. D. P. Abeyratna and others	0 0 5.31

I hereby give public notice, as required by section 7, that the Government proposes to take possession of the lands. All persons interested in the aforesaid lands are hereby required to appear personally or by agent before me at this office on March 25, 1918, at 10 A.M., and to state the nature of their respective interests in the lands, and the amount and particulars of their claims to compensation for such interests.

Kalutara Kachcheri,  
February 15, 1918.

C. V. BRAYNE,  
Assistant Government Agent.

HAVING been duly directed by the Governor, with the advice of the Executive Council, acting under the provisions of "The Land Acquisition Ordinance of 1876," section 6, to take order for the acquisition of the following lands, required for a public purpose, namely, for a reservation for the Hali-ela tank, bund, and channel, to wit :—

Preliminary plan 10,728. Village—Karagoda-Uyangoda in Gangaboda pattu.				Extent.
Lot.	Name of Land.	Description.	Name of Claimant.	A. R. P.
1	Suriyagahagodella or Depele-kumbura	Abandoned paddy field	Kankanam Gamage Don Andris of Karagoda-Uyangoda and others	1 2 6.6
2	Field channel (cut by Irrigation Department)	Channel ..	Crown ..	0 0 19.1
3	Mulatiyanawatta ..	Garden ..	Kamangodage Don Davith of Karagoda-Uyangoda and others	0 1 0.9

I hereby give public notice, as required by section 7, that the Government proposes to take possession of the lands. All persons interested in the aforesaid lands are hereby required to appear personally or by agent before me at the Kachcheri on April 10, 1918, at 10.30 A.M., and to state the nature of their respective interests in the lands, and the amount and particulars of their claims to compensation for such interests.

Matara Kachcheri,  
February 16, 1918.

T. REID,  
Assistant Government Agent.

HAVING been duly directed by the Governor, with the advice of the Executive Council, acting under the provisions of "The Land Acquisition Ordinance of 1876," section 6, to take order for the acquisition of the following lands, required for a public purpose, namely, a Public Works Department metal quarry, to wit:—

Extract No. 1 of block survey preliminary plan 311.—Kadurupokuna village.

Name of Claimants—(1) Mahamadakalapuwage Konnehamy of Unakuruwa, (2) Abewarnapatabendige Don Mendias of ditto, (3) Mahapatabendige Isochchihami, (4) Mahamadakalapuwage Davithami, (5) Abewirawagachchige Don Samel of Seenimodera, (6) Alutpatabendige Janis Appu of Kadurupokuna, (7) ditto Dines of ditto, (8) ditto Appusino, (9) Kaluhennedige Jasehami of ditto, (10) Lokumadakalapuwage Don Cornelis of ditto, (11) Merenchigalapattige Sinnoris of ditto, (12) ditto Sicelhami of ditto, (13) Jayasin Manachchige Hinappu of ditto, (14) Mahamadakalapuwage Dindunuhami of ditto, (15) ditto Nanhami of ditto, (16) ditto Ranehami of ditto, (17) ditto Dionis of ditto, (18) Kaluhennedige Dinohami of ditto, (19) Andarahennedige Babahami of Mawella, (20) ditto Diwunhami of ditto, (21) ditto Don Andris of ditto.

Lot.	Name of Land.	Description.	Extent.		
			A.	R.	P.
316l	Dikwelitalawalabima <i>alias</i> Dalukgahahena	.. Citronella ..	..	1	2 19
316m	Dalukgahahena	.. Metal quarry ..	..	0	3 16
316n	Do.	.. do. ..	..	0	1 24
316o	Punchidalukgahawatta	.. Coconut garden ..	..	0	0 29
316p	Punchidalukgahawattekella	.. Path leading to metal quarry ..	..	0	0 9.3
308b3	Dalukgahawattekella	.. do. ..	..	0	0 4.3
317a	Punchidalukgahawatta	.. Chena ..	..	0	0 39
317a1	Punchidalukgahawattekella	.. Path leading to metal quarry ..	..	0	0 3
Name of Claimants—(1) Andarahennedige Adonchihami, (2) Alutpatabendige Dowanhami.					
368	Godellatantirigelebima	.. Path leading to metal quarry ..	..	0	1 25.5
Name of Claimant—Abedirapatabendige Luishami of Unakuruwa.					
308b2	Punchidalukgahawatta	.. Coconut garden ..	..	0	0 3.1

I hereby give public notice, as required by section 7, that the Government proposes to take possession of the lands. All persons interested in the aforesaid lands are hereby required to appear personally or by agent before me at Tangalla Resthouse on March 16, 1918, at 1 o'clock in the afternoon, and to state the nature of their respective interests in the lands, and the amount and particulars of their claims to compensation for such interests.

Hambantota Kachcheri,  
February 16, 1918.

W. L. MURPHY,  
Assistant Government Agent.

## LAND RESUMPTION NOTICES.

WHEREAS the allotment of land described in the schedule hereunto annexed, containing in extent 3 acres 1 rood and 2 perches, situated in the village Chenavadi, in the Tamblegam pattu of the Trincomalee District of the Eastern Province, which have been alienated by and on behalf of the Crown, appear to me to have been abandoned by the owners thereof for the last eight years and upwards; and whereas such owners or any persons lawfully claiming under them cannot be ascertained, notwithstanding all diligent and reasonable inquiries thereunto made by me:

Now know all men concerned that I, Richard Arthur Grindall Festing, Government Agent of the Eastern Province, by virtue of the powers vested in me by the Ordinance No. 4 of 1887, and with the sanction of His Excellency the Governor, do hereby declare that if no claim to the said lands by or on behalf of any person able to establish a title thereunto is made to me on or before April 19, 1919, the same will be resumed by the Crown in terms of the 2nd section of the said Ordinance.

Given under my hand at Batticaloa Kachcheri, his 9th day of February, 1918.

R. A. G. FESTING,  
Government Agent.

### SCHEDULE REFERRED TO.

A piece of land situated at Chenavadi, in Tamblegam pattu, Trincomalee, being lot No. 8,821, preliminary plan 711 (T. P. 103,574); bounded on the west by land said to belong to the Crown and tona, and on all other sides by tona; extent 3 acres 1 rood and 2 perches.

This land was granted to Kader Meycin Sinnatampi in 1876.