

Ceylon Government Gazette

Published by Authority.

No. 6,927 — FRIDAY, MARCH 1, 1918.

Part III.—Lands.

Separate paging is given to each Part in order that it may be filed separately.

	PAGE		PAGE		PAGE
Land Settlement Notices :—		Land Sales by the Government Agents :—		Land Sales by the Settlement Officer :—	
Preliminary Notices ..	343	North-Western Province ..	—	Northern Province ..	—
Final Orders ..	347	North-Central Province ..	386	Eastern Province ..	—
Land Sales by the Government Agents :—		Province of Uva ..	—	North-Western Province ..	—
Western Province ..	—	Province of Sabaragamuwa ..	—	North-Central Province ..	—
Central Province ..	—	Land Sales by the Settlement Officer :—		Province of Uva ..	—
Southern Province ..	385	Western Province ..	—	Province of Sabaragamuwa ..	—
Northern Province ..	—	Central Province ..	—	Land Acquisition Notices ..	391
Eastern Province ..	—	Southern Province ..	388	Land Resumption Notices ..	—

PRELIMINARY NOTICES.

Kandy Notice No. 6,780.

Notice under "The Waste Lands Ordinances of 1897, 1899, 1900, and 1903."

TAKE notice that unless within three months from March 1, 1918, the persons, if any, who claim any interest in the lands hereinafter mentioned or in any one or more of such lands appear before the Assistant Government Agent of the Kandy District of the Central Province, at his office in Kandy, and make claim in person or in writing to the said lands or any of them or to some interest therein :

Such Assistant Government Agent, in pursuance of the powers in him vested by the said Ordinances, will declare by writing under his hand that the said lands, or such of them as to which no claim has been made, are the property of the Crown.

L. J. B. TURNER,
Assistant Government Agent.

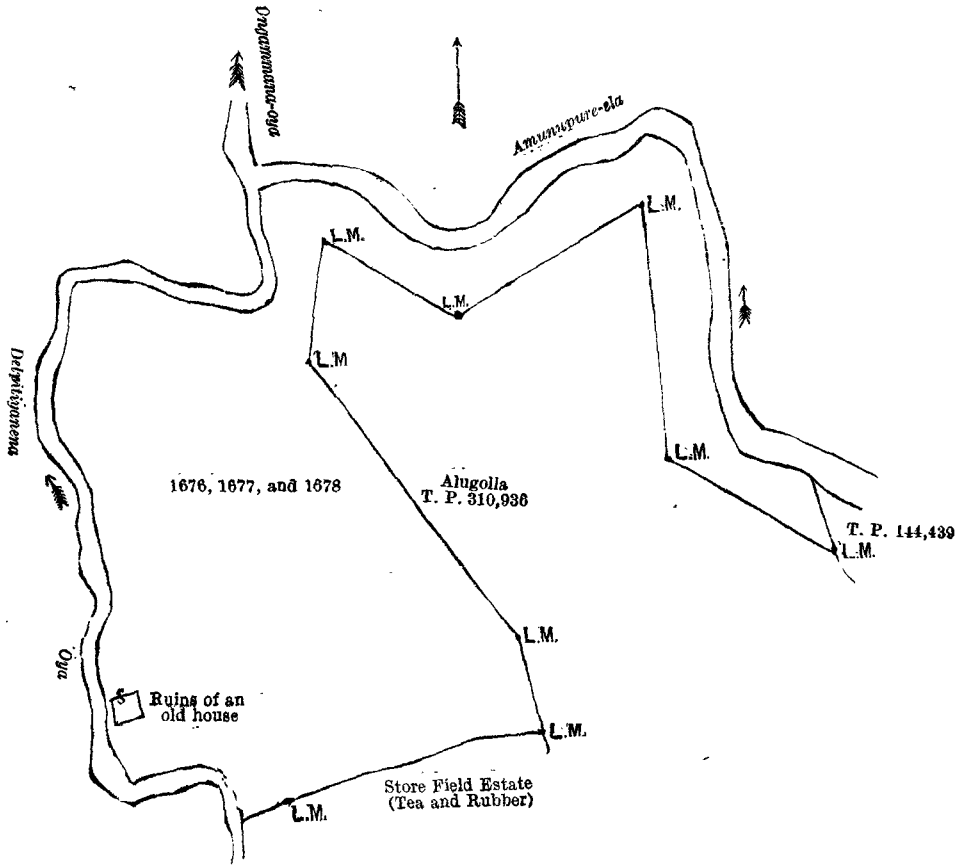
Description of the Lands referred to.

The following lots situated in the village Angamma, in Kandukara Ihala korale of the Udapalata division of the Kandy District, of the Central Province, as described in the annexed diagram :—

Preliminary plan 6,452.

Lot.	Name of Land.	Extent, A. R. P.
1676 ..	Alugolla (reservation for stream) ..	1 2 37
1677 ..	Do. ..	5 1 13
1678 ..	Do. (reservation for stream) ..	2 0 31
		9 1 1

and bounded as follows : on the north by Amunupure-ela and Delpitiyanena-oya ; on the south by Delpitiyanena-oya, Store Field estate, and land described in title plan 310,936 ; on the east by Amunupure-ela and land described in title plan 144,439 ; and on the west by Delpitiyanena-oya.



Surveyor-General's Office,
Colombo, April 1, 1915.

Scale of 4 Chains to an Inch.

C. R. LUNDIE,
for Surveyor-General.

Matara Notice No. 6,781.

Notice under "The Waste Lands Ordinances of 1897, 1899, 1900, and 1903."

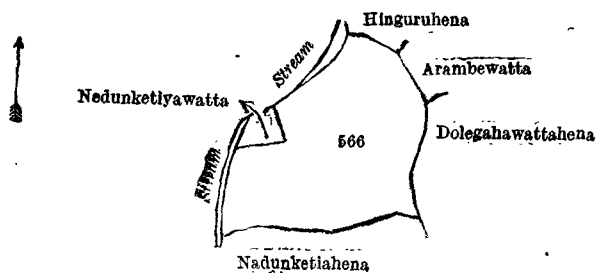
TAKE notice that unless within three months from March 1, 1918, the persons, if any, who claim any interest in the land hereinafter mentioned appear before the Assistant Government Agent of the Matara District, at the Matara Kachcheri, and make claim to the said land or to some interest therein :

Such Assistant Government Agent, in pursuance of the powers vested in him by "The Waste Lands Ordinances of 1897, 1899, 1900, and 1903," will declare by writing under his hand that the said land, to which no claim has been made, is the property of Crown.

T. REID,
Assistant Government Agent.

Description of the Land referred to.

The land commonly called or known as Nedunketiyahena, situated in the village of Beralapanatara, in the Morawak korale of the Matara District, Southern Province, containing in extent 4 acres 2 roods and 14 perches, and shown as lot 566 in block survey preliminary plan 33 and in the annexed diagram ; and bounded as follows: on the north by Nedunketiya-watta claimed by Tallawattage Jayanhami and others and stream ; on the east by Hinguruhena claimed by Tallawattage Pediris and others, Arambewatta claimed by Tallawattage Babehamy and others, and Dolagahawattahena claimed by Gamage Silinduhami ; on the south by Nedunketiyahena claimed by T. Jayanhami ; on the west by stream.



Surveyor-General's Office,
Colombo, December 19, 1917.

Scale of 8 Chains to an Inch.

C. R. LUNDIE,
for Surveyor-General.

Ratnapura Notice No. 6,782.**Notice under "The Waste Lands Ordinances of 1897, 1899, 1900, and 1903."**

TAKE notice that unless within three months from March 1, 1918, the persons, if any, who claim any interest in the land hereinafter mentioned make claim in person or in writing to the said land or to some interest therein to the Government Agent of the Province of Sabaragamuwa, at the Ratnapura Kachcheri :

Such Government Agent, in pursuance of the powers in him vested by the said Ordinances, will declare by writing under his hand that the said land, to which no claim has been made, is the property of the Crown.

B. CONSTANTINE,
Government Agent.

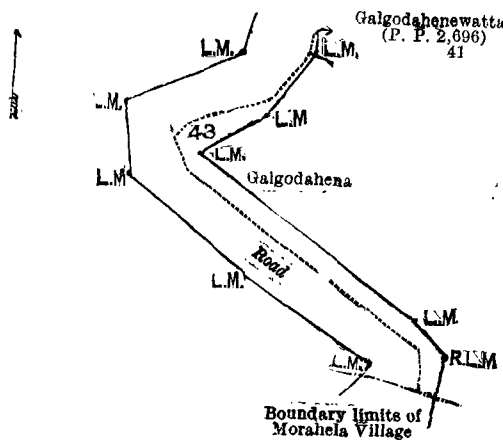
Description of the Land referred to.

The following lot situated in the village Kurupanawala, in Uduwaggam pattu of Kadawata korale, in the Ratnapura District, of the Province of Sabaragamuwa, as described in the annexed diagram :—

Preliminary plan 2,696.

Lot.	Name of Land.	Extent, A. R. P.
43	Galgodehena	0 0 17·06

and bounded as follows : on the north by the road and Galgodahenewatta claimed by Matarambe Parana Witanage Dines Appu and Menerikumbure Appuhami (P. P. 2,696/41) ; on the east by Galgodahena claimed by M. P. Dines Appu and others ; on the south by the boundary limits of Morahela village ; and on the west by the road.



Surveyor-General's Office,
Colombo, December 14, 1917.

Scale of 2 Chains to an Inch.

G. K. THORNHILL,
for Surveyor-General.

Ratnapura Notice No. 6,783.**Notice under "The Waste Lands Ordinances of 1897, 1899, 1900, and 1903."**

TAKE notice that unless within three months from March 1, 1918, the persons, if any, who claim any interest in the lands hereinafter mentioned or in any one or more of such lands or to some interest therein make claim in person or in writing to the said lands or any of them or to some interest therein to the Government Agent of the Province of Sabaragamuwa, at the Ratnapura Kachcheri :

Such Government Agent, in pursuance of the powers in him vested by the said Ordinances, will declare by writing under his hand that the said lands, or such of them as to which no claim has been made, are the property of the Crown.

B. CONSTANTINE,
Government Agent.

Description of the Lands referred to.

The following lots situated in the village of Waratelgoda, in Meda pattu of Kukul korale of the Ratnapura District, of the Province of Sabaragamuwa, as described in the annexed diagram :—

Preliminary plan 2,682.

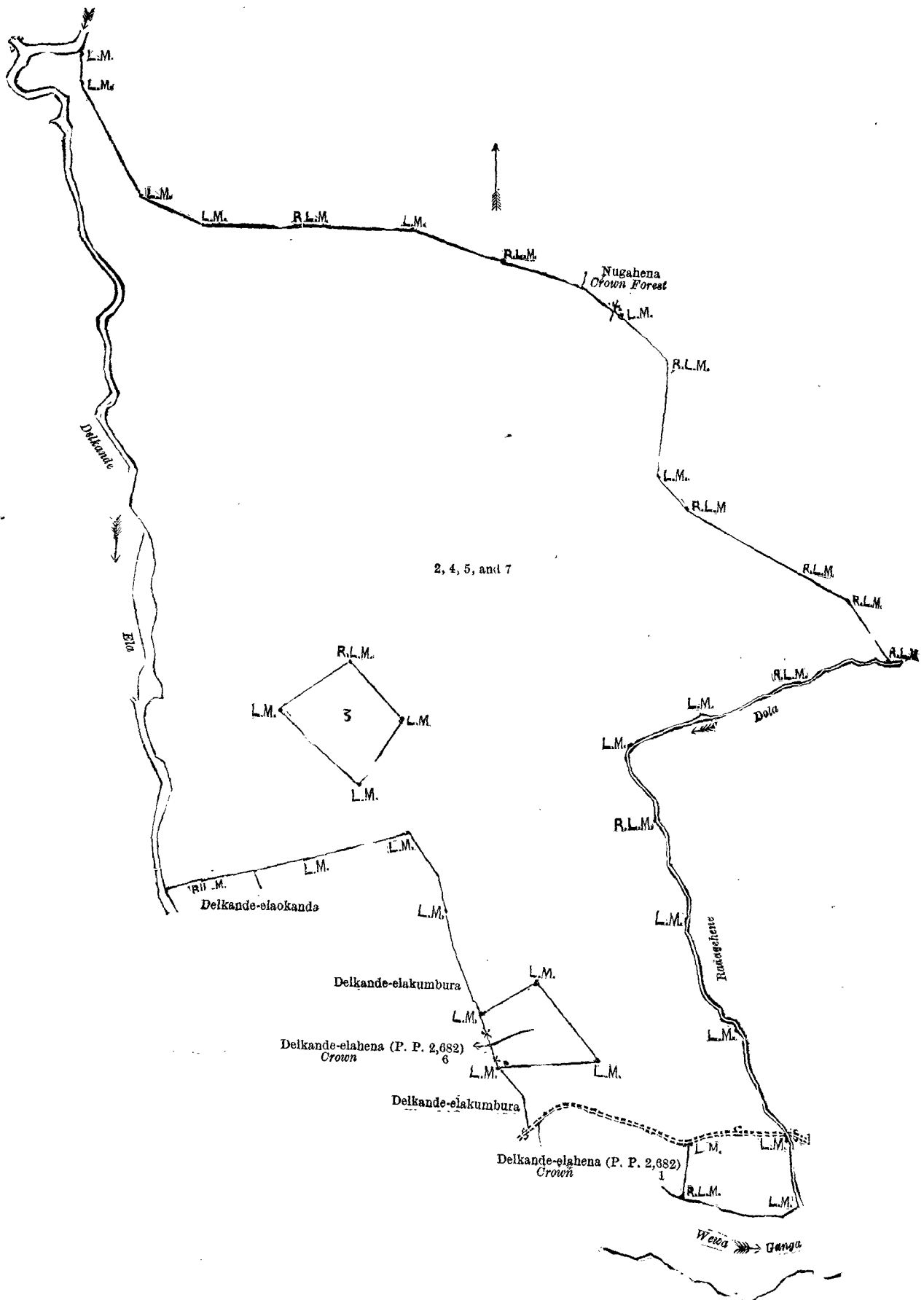
Lot.	Name of Land.	Extent, A. R. P.
2	Delkande-elahena	28 1 10·15
4	Do.	1 3 9·32
5	Do.	0 0 35·37
7	Do.	3 2 14·77
		33 3 29·61

and bounded as follows : on the north by Delkande-ela, Nugehena Crown forest ; on the east by Nugehena Crown forest and Radagehene-dola ; on the south by Wewa-ganga, Delkande-elahena belonging to Crown (P. P. 2,682/1) ; on the west by Delkande-elakumbura claimed by D. M. Punchediappuhamy and others, Delkande-elahena belonging to Crown (P. P. 2,682/6), Delkande-elaokanda claimed by D. M. Punchediappuhamy and others, and Delkande-ela.

NOTE.—The following lot lying within the above boundaries is excluded from this notice, and its extent of 2 roods and 28·75 perches is not included in the acreage of 33 acres 3 roods and 29·61 perches given above :—

Preliminary plan 2,682.

Lot.	Name of Land.	Extent, A. R. P.
3	Delkande-elahena	0 2 28·75



FINAL ORDERS.

Hambantota S. O. No. 1,414.

Order under Section 2 of "The Waste Lands Ordinances of 1897, 1899, 1900, and 1903," declaring Lands to be Crown Property.

In the matter of the lands commonly called or known as Berawakadahena (right of way), Godawanahena (right of way), Medahenakebella (right of way), Serugahahena, &c., situate in the village of Ihala Beligalla, in the West Giruwa pattu of the Hambantota District, in the Southern Province, and of "The Waste Lands Ordinances of 1897, 1899, 1900, and 1903."

THE notice required by section 1 of "The Waste Lands Ordinances of 1897, 1899, 1900, and 1903," having been duly published in manner prescribed by that section in respect of the above-named lands (*vide* Notice No. 6,452), and no claim having been made to the said lands or to any interest therein within the period of three months from the date specified in the notice, I, Howard Orme Fox, Special Officer appointed under section 28 of the said Ordinances, under and by virtue of the powers vested in me in that behalf by section 2 of the said Ordinances, do hereby on this 22nd day of December, 1917, order and declare that the said lands, as more fully described herein below, situate in the village of Ihala Beligalla, in the West Giruwa pattu of the Hambantota District, in the Southern Province, and shown as lots 7AU, 7AV, 11C, 30E, 54B, 57D, 82C, 104B, 126 in preliminary plan 262 and in the annexed diagrams, and containing in extent 10 acres 1 rood and 33 perches, are the property of the Crown.

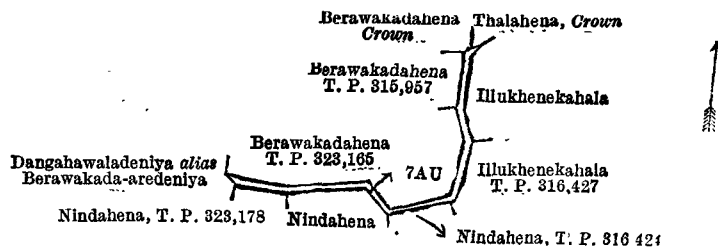
Description of the Lands referred to.

The following lots situated in the village of Ihala Beligalla, in the West Giruwa pattu of the Hambantota District, in the Southern Province, as described in the annexed diagrams:—

I.—Preliminary plan 262.

Lot.	Name of Land.	Extent, A. R. P.
7AU	Berawakadahena (right of way)	0 1 34

and bounded as follows: on the north by Berawakadahena sold by the Crown (T. P. 323,165), Berawakadahena sold by the Crown (T. P. 315,957), Berawakadahena belonging to the Crown, Thaladena belonging to the Crown; on the east by Illukhenekahala sold by the Crown, ditto (T. P. 316,427); on the south by Nindahena sold by the Crown (T. P. 316,424), Nindahena claimed by Ketiya Vidanagama Don Davith and another, Nindahena sold by the Crown (T. P. 323,178); on the west by Dangahawaladeniya *alias* Berawakada-areneniya claimed by Ratnayaka Kankanange Juwanis and others.



Surveyor-General's Office,
Colombo, April 17, 1917.

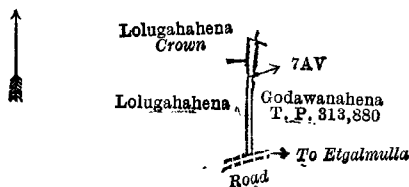
Scale of 8 Chains to an Inch.

A. H. G. DAWSON,
for Surveyor-General.

II.—Preliminary plan 262.

Lot.	Name of Land.	Extent, A. R. P.
7AV	Godawanahena (right of way)	0 0 19

and bounded as follows: on the north by Lolugahahena belonging to the Crown; on the east by Godawanahena sold by the Crown (T. P. 313,880); on the south by the road to Etgalmulla; on the west by Lolugahahena sold by the Crown, Lolugahahena belonging to the Crown.



Surveyor-General's Office,
Colombo, April 17, 1917.

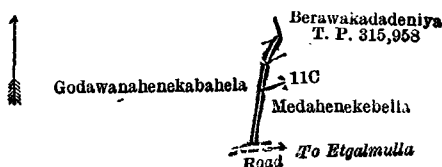
Scale of 8 Chains to an Inch.

A. H. G. DAWSON,
for Surveyor-General.

III.—Preliminary plan 262.

Lot.	Name of Land.	Extent, A. R. P.
11C	Medahenakebella (right of way)	0 0 11

and bounded as follows: on the north by Berawakadadeniya sold by the Crown (T. P. 315,958); on the east by Berawakadadeniya sold by Crown (T. P. 315,958), Medahenakebella claimed by Gamage Don Dines and others; on the south by the road to Etgalmulla; on the west by Godawanahenekabahela sold by the Crown.



Surveyor-General's Office,
Colombo, April 17, 1917.

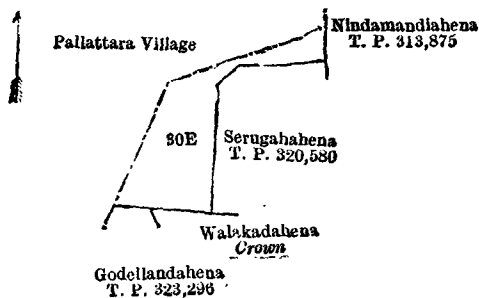
Scale of 8 Chains to an Inch.

A. H. G. DAWSON,
for Surveyor-General.

IV.—Preliminary plan 262.

Lot.	Name of Land.	Extent, A. R. P.
30E	Serugahahena	2 0 4

and bounded as follows : on the north by the village limit of Pallattara ; on the east by Nindamandiahena sold by the Crown (T. P. 313,875), Serugahahena sold by the Crown (T. P. 320,580) ; on the south by Walakadahena belonging to the Crown, Godellandahena sold by Crown (T. P. 323,296) ; on the west by the village limit of Pallattara.



Surveyor-General's Office,
Colombo, April 17, 1917.


Scale of 8 Chains to an Inch.

A. H. G. DAWSON,
for Surveyor-General.

V.—Preliminary plan 262.

Lot.	Name of Land.	Extent, A. R. P.
54B	Medakoratuwa (dewata)	0 0 6

and bounded as follows : on the north by the road to Etgalmulla ; on the east by Medakoratuwa sold by the Crown (T. P. 321,041) ; on the south by Gamagekoratuwa *alias* Lolugahahena claimed by Gangodage Don Dines ; on the west by Acharigewattakahala *alias* Medahena sold by the Crown (T. P. 316,429).



Surveyor-General's Office,
Colombo, April 17, 1917.


Scale of 8 Chains to an Inch.

A. H. G. DAWSON,
for Surveyor-General.

VI.—Preliminary plan 262.

Lot.	Name of Land.	Extent, A. R. P.
57D	Kithangahakoratuwa (dewata)	0 0 19

and bounded as follows : on the north by Katakahalagahawattekahala sold by the Crown, Kongahawatta sold by the Crown ; on the east by Kongahahena sold by the Crown ; on the south by Kajugaskoratuwa sold by the Crown (T. P. 313,873), Kithangahakoratuwa sold by the Crown (T. P. 321,047) ; on the west by Mallakadagewatta claimed by Landewatta Acharige Dines Hamy.



Surveyor-General's Office,
Colombo, April 17, 1917.


Scale of 8 Chains to an Inch.

A. H. G. DAWSON,
for Surveyor-General.

VII.—Preliminary plan 262.

Lot.	Name of Land.	Extent, A. R. P.
82C	Ketakelagahahena (road)	0 0 15

and bounded as follows : on the north by Maragahahena sold by the Crown (T. P. 323,044) ; on the east by Ketakelagahahena belonging to the Crown ; on the south by Tholobohena sold by the Crown (T. P. 321,045) ; on the west by Mallakadagewatta claimed by Landewatta Acharige Dines Hamy.



Surveyor-General's Office,
Colombo, April 17, 1917.

Scale of 8 Chains to an Inch.

A. H. G. DAWSON,
for Surveyor-General.

VIII.—Preliminary plan 262.

Lot.	Name of Land.	Extent, A. R. P.
104B	Thalgahakoratuwa (reservation for road)	0 0 10
126	Road	7 1 35

7 2 5

and bounded as follows : on the north by the village limit of Pallattara, Nugawelewatta claimed by Jayawickrema Tantarige Dingi Appu, Dunumadalagahahena claimed by Kodippilige Sadiris, Nindaguruarehena sold by the Crown (T. P. 316,340), Julgahawatta claimed by Kodippili Weerasinghe Don Janis and another, Ketakelagahawatta claimed by Nanayakkara Bamunsin Vitaranagamage Don Cornelis, Pinghena claimed by the Trustees of Ihala Beligalla Temple, Sinnakkarakoratuwa claimed by Amarasinghe Vidana Patiranage Don Davith, Ketakelagahawatta (private), Bogahawattehena (private), Mekiliyagahadeniya claimed by Weerasinghe Appu and others, Wihnewatta claimed by Samarasingh Vidana Patirana and others, Abangahadeniyawatta claimed by Beligalla Temple, Velangahakoratuwa (private), Mugamagahakumburayaya claimed by Amarasinghe Don Andiris and others, Godakadurugahawatta claimed by Weerasinghe Disan Appu and others, Kongahamulana claimed by Kodippila Hettiarachchige James Appu and others, Mekiliyagahawatta claimed by Weerasinghe Disan Appu and others, Pelawatta (private), Godajambughakumbura claimed by G. Carolis and others, Lolugahahena sold by the Crown, a footpath, Godawanahena sold by the Crown (T. P. 313,880), Alutdeniyawatta sold by the Crown (T. P. 314,659), Alutdeniyawatta claimed by Ratnayake Kirinda Arachchige Don Abraham, Puwakgahadeniya claimed by Gangodage Don Dineshamy and others, Nataraputuhena sold by the Crown (T. P. 316,423), Wewagawakoratuwa claimed by Ranage Don Carolis and another, Nihibuwaralagewatta claimed by Atigala Weda-arachchige Don Matthes, Godakadurugahawatta claimed by the Trustees of the Pahala Beligalla Pansala, Hinguruwattewaladeniya claimed by Gangodage Don Dines and others, Kongahawalawewa declared to be the property of the Crown under the Waste Lands Ordinances, Godawanahena claimed by Landawatta Acharige Don Andiris and others, Godawanahena claimed by Gangodage Dineshamy, Godawanahenakabahela sold by the Crown, a footpath, Medahenekebella claimed by Don Simon Kankanage Charlis and another, Medahenekebella claimed by Kothalbadalge Poloris, Komahena belonging to the Crown, Bogshahena sold by the Crown ; on the east by the village limit of Bedigama ; on the south by Paranamagahena sold by the Crown, Nugahena sold by the Crown, Nugahena sold by the Crown (T. P. 316,022), Medakoratuwa sold by the Crown (T. P. 321,041), a footpath, Acharigewattakhalala sold by the Crown (T. P. 316,429), Godawanahena claimed by Landawatta Acharige Don Andiris and others, Gemagikoratuwa *alias* Lolugahahena claimed by Gangodage Don Dines, Hinguruwattewaladeniya claimed by Gangodage Don Dines and others, Puwakgahawewa declared to be the property of the Crown under the Waste Lands Ordinances, Puwakgahadeniya claimed by Gangodage Don Dineshamy and others, Bakmiattewewa *alias* Ihalawewa declared to be the property of the Crown under the Waste Lands Ordinances, Godajambughakumbura claimed by G. Carolis and others, T. P. 177,753, Mugamagahakumburuyaya claimed by Amarasinghe Don Andiris and others, Pansalwatta claimed by Beligalla Temple, Abangahadeniyawatta claimed by Beligalla Temple, Mulanapangua claimed by Weerasinghe *alias* Paranagamage Disan Appu, Suriyagahawatta (private), Amukoruwa claimed by Kodituwakkuge Don Simon, Penelandewatta claimed by Amarasinghe Don Andiris, Badanagamage Don Simon and others, Magamedakumburuyaya claimed by Amarasinghe Don Andiris, Badanagamage Don Simon and others, Ambalamagawahenewatta claimed by Amarasinghe Don Andiris, Badanagamage Don Simon and others, Talgahakoratuwa claimed by Ruanpatiranage Don Carolis, T. P. 178,790 ; on the west by the village limit of Pahala Beligalla, T. P. 178,790, Talgahakoratuwa claimed by Amarasin Vidanapatiranage Don Davith and others, Samarasekarage Bodellaboda Mahawatta claimed by Amarasinghe Don Andiris, Badanagamage Don Simon and others, Mugamedakumburuyaya claimed by Amarasinghe Don Andiris, Badanagamage Don Simon and others, Pansalkoratuwa claimed by Amarasinghe Don Andiris, Badanagamage Don Simon and others, Patiranagewatta claimed by Hewage Puncihi Baba, Patiranagewatta claimed by Amarasinghe Vidana Patiranage Don Abraham, Patiranagewatta belonging to the Crown, Patgamagewatta *alias* Sinnakkarakoratuwa claimed by Amarasin Vidana Patiranage Babunhamy, Pinghena belonging to the Crown, Tiruwanahena sold by the Crown (T. P. 316,341), Ketakelagahahena sold by the Crown (T. P. 316,128), Kiruwanahena sold by the Crown (T. P. 316,337), Nindamandiyehena sold by the Crown (T. P. 313,875).

[For Diagram see page 350.]

Kurunegala S. O. No. 1,981.

Order under Section 4, Sub-section (1), of "The Waste Lands Ordinances of 1897, 1899, 1900, and 1903."

In the matter of the land commonly called or known as Aluthwatta, situate in the village of Koshena-agaregama, in the Kinyama korale of the Katugampola hatpattu of the Kurunegala District, in the North-Western Province, and of "The Waste Lands Ordinances of 1897, 1899, 1900, and 1903."

WHEREAS in pursuance of section 1 of the said Ordinances it was duly declared and notified on the 25th day of September, 1914, that if no claim to the land commonly called or known as Aluthwatta, situate in the village of Koshena-agaregama, in the Kinyama korale of the Katugampola hatpattu of the Kurunegala District, in the North-Western Province, containing in extent 2 acres and 11 perches, and shown as lot 33E in preliminary plan 1,415 and in the annexed diagram, was made to John Murray Davies, Special Officer appointed under section 28 of the said Ordinances, within the period of three months from the date specified in the said notice, such land would be declared the property of the Crown, and dealt with on account of the Crown (*vide* Notice No. 5,350) :

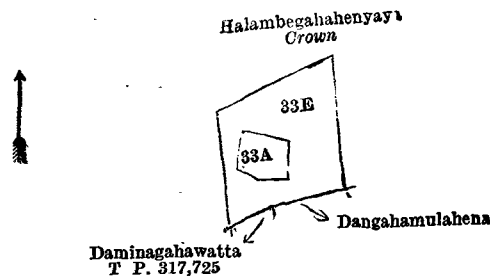
And whereas Ratnayaka Mudiyansele Sinnappuhamy made claim thereto, and Howard Orme Fox, Special Officer appointed under section 28 of the said Ordinances, made due inquiry into such claim, and whereas the said claimant and the said Howard Orme Fox, Special Officer, with the consent of His Excellency the Governor, came to an agreement in writing dated the 11th day of April, 1915, concerning the said land, under section 4, sub-section (1), of the said Ordinances, whereby it was agreed that the said claimant should be declared the purchaser of the said land upon payment to the Government Agent at Kurunegala, or to the Treasury Officer at Chilaw, or to the Settlement Officer, of a sum of Rupees Thirty-two only (Rs. 32), as the purchase amount of the said land, and whereas the said amount has been paid by the said claimant, he is hereby, in pursuance of the agreement aforementioned, declared to be the purchaser of the said land, as more fully described herein below.

Description of the Land referred to.

The land commonly called or known as Aluthwatta, situate in the village of Koshena-agaregama, in the Kinyama korale of the Katugampola hatpattu of the Kurunegala District, of the North-Western Province, containing in extent 2 acres and 11 perches, and shown as lot 33E in preliminary plan 1,415 and in the annexed diagram ; and bounded as follows : on the north and east by Halambegahenyaya to be declared the property of the Crown under the Waste Lands Ordinances ; on the south by Dangahamulahena sold to Ratnayaka Mudiyansele Guruhamy Vedarala under the Waste Lands Ordinances, Daminagahawatta sold by the Crown (T. P. 317,725) ; on the west by Halambegahenyaya to be declared the property of the Crown under the Waste Lands Ordinances.

NOTE.—The following lot lying within the above boundaries is excluded from this order, and its extent of 1 rood and 18 perches is not included in the acreage of 2 acres and 11 perches given above :—

Lot.	Name of Land.	Preliminary plan 1,415.	Extent, A. R. P.
33A	Aluthwatta (T. P. 317,405)	0 1 18



Surveyor-General's Office,
Colombo, May 31, 1917.

Scale of 8 Chains to an Inch.

A. H. G. DAWSON,
for Surveyor-General.

J. M. DAVIES,
Special Officer.

December 3, 1917.

Kurunegala S. O. No. 1,982.

Order under Section 4, Sub-section (1), of "The Waste Lands Ordinances of 1897, 1899, 1900, and 1903."

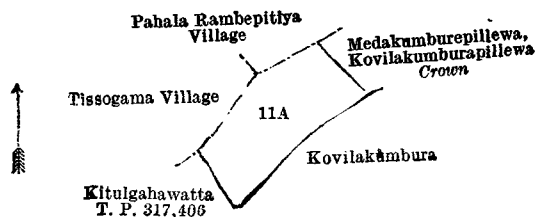
In the matter of the land commonly called or known as Kongahahena, situate in the village of Koshena-agaregama, in the Kinyama korale of the Katugampola hatpattu of the Kurunegala District, in the North-Western Province, and of "The Waste Lands Ordinances of 1897, 1899, 1900, and 1903."

WHEREAS in pursuance of section 1 of the said Ordinances it was duly declared and notified on the 25th day of September, 1914, that if no claim to the land commonly called or known as Kongahahena, situate in the village of Koshena-agaregama, in the Kinyama korale of the Katugampola hatpattu of the Kurunegala District, in the North-Western Province, containing in extent 2 acres and 27 perches, and shown as lot 11A in preliminary plan 1,415 and in the annexed diagram, was made to John Murray Davies, Special Officer appointed under section 28 of the said Ordinances, within the period of three months from the date specified in the said notice, such land would be declared the property of the Crown, and dealt with on account of the Crown (*vide* Notice No. 5,350):

And whereas Ratnayaka Mudiyansele Sittappu Vedarala made claim thereto, and Howard Orme Fox, Special Officer appointed under section 28 of the said Ordinances, made due inquiry into such claim, and whereas the said claimant and the said Howard Orme Fox, Special Officer, with the consent of His Excellency the Governor, came to an agreement in writing dated the 11th day of April, 1915, concerning the said land under section 4, sub-section (1), of the said Ordinances, whereby it was agreed that the said claimant should be declared the purchaser of the said land upon payment to the Government Agent at Kurunegala, or to the Treasury Officer at Chilaw, or to the Settlement Officer, of a sum of Rupees Thirty-four and Cents Seventy only (Rs. 34.70), as the purchase amount of the said land, and whereas the said amount has been paid by the said claimant, he is hereby, in pursuance of the agreement afore-mentioned, declared to be the purchaser of the said land, as more fully described herein below.

Description of the Land referred to.

The land commonly called or known as Kongahahena, situated in the village of Koshena-agaregama, in the Kinyama korale of the Katugampola hatpattu of the Kurunegala District, in the North-Western Province, containing in extent 2 acres and 27 perches, and shown as lot 11A in preliminary plan 1,415 and in the annexed diagram, and bounded as follows: on the north by the village limit of Pahala Rambepitiya, Medakumburepillewa, Kovilakumburepillewa to be declared the property of the Crown under the Waste Lands Ordinances; on the east by Medakumburepillewa, Kovilekumburepillewa to be declared the property of the Crown under the Waste Lands Ordinances, Kovilakumbura claimed by Wijenaika Mudalige Dandi Etana and others; on the south by Kovilakumbura claimed by Wijenaika Mudalige Dandi Etana and others, Kitulgahawatta sold by the Crown (T. P. 317,406); on the west by Kitulgahawatta sold by the Crown (T. P. 317,406), the village limit of Tissogama.



Surveyor-General's Office,
Colombo, May 31, 1917.

Scale of 8 Chains to an Inch.

A. H. G. DAWSON,
for Surveyor-General.

J. M. DAVIES,
Special Officer.

December 3, 1917.

Kurunegala S. O. No. 1,983.

Order under Section 4, Sub-section (1), of "The Waste Lands Ordinances of 1897, 1899, 1900, and 1903."

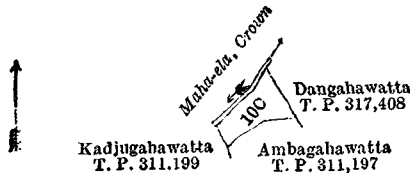
In the matter of the land commonly called or known as Ambagahahena, situate in the village of Koshena-agaregama, in the Kinyama korale of the Katugampola hatpattu of the Kurunegala District, in the North-Western Province, and of "The Waste Lands Ordinances of 1897, 1899, 1900, and 1903."

WHEREAS in pursuance of section 1 of the said Ordinances it was duly declared and notified on the 25th day of September, 1914, that if no claim to the land commonly called or known as Ambagahahena, situate in the village of Koshena-agaregama, in the Kinyama korale of the Katugampola hatpattu of the Kurunegala District, in the North-Western Province, containing in extent 1 rood and 26 perches, and shown as lot 10C in preliminary plan 1,415 and in the annexed diagram, was made to John Murray Davies, Special Officer appointed under section 28 of the said Ordinances, within the period of three months from the date specified in the said notice, such land would be declared the property of the Crown, and dealt with on account of the Crown (*vide* Notice No. 5,350):

And whereas Herat Mudiyansele Manel Hamy made claim thereto, and Howard Orme Fox, Special Officer appointed under section 28 of the said Ordinances, made due inquiry into such claim, and whereas the said claimant and the said Howard Orme Fox, Special Officer, with the consent of His Excellency the Governor, came to an agreement in writing dated the 11th day of April, 1915, concerning the said land, under section 4, sub-section (1), of the said Ordinances, whereby it was agreed that the said claimant should be declared the purchaser of the said land upon payment to the Government Agent at Kurunegala, or to the Treasury Officer at Chilaw, or to the Settlement Officer, of a sum of Rupees Eight only (Rs. 8), as the purchase amount of the said land, and whereas the said amount has been paid by the said claimant, he is hereby, in pursuance of the agreement aforementioned, declared to be the purchaser of the said land, as more fully described herein below.

Description of the Land referred to.

The land commonly called or known as Ambagahahena, situated in the village of Koshena-agaregama, in the Kinyama korale of the Katugampola hatpattu of the Kurunegala District, in the North-Western Province, containing in extent 1 rood and 26 perches, and shown as lot 10C in preliminary plan 1,415 and in the annexed diagram; and bounded as follows: on the north by Mala-ela to be declared the property of the Crown under the Waste Lands Ordinances; on the east by Dangahawatta sold by the Crown (T. P. 317,408); on the south by Ambagahawatta sold by the Crown (T. P. 311,197); on the west by Kadjugahawatta sold by the Crown (T. P. 311,199).



Surveyor-General's Office,
Colombo, May 31, 1917.

Scale of 8 Chains to an Inch.

A. H. G. DAWSON,
for Surveyor-General.

J. M. DAVIES,
Special Officer.

December 3, 1917.

Kurunegala S. O. No. 1,984.

Order under Section 4, Sub-section (1), of "The Waste Lands Ordinances of 1897, 1899, 1900, and 1903."

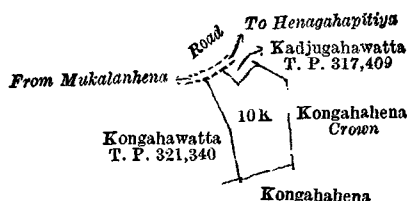
In the matter of the land commonly called or known as Kongahahena, situate in the village of Koshena-agaregama, in the Kinyama korale of the Katugampola hatpattu of the Kurunegala District, in the North-Western Province, and of "The Waste Lands Ordinances of 1897, 1899, 1900, and 1903."

WHEREAS in pursuance of section 1 of the said Ordinances it was duly declared and notified on the 25th day of September, 1914, that if no claim to the land commonly called or known as Kongahahena, situate in the village of Koshena-agaregama, in the Kinyama korale of the Katugampola hatpattu of the Kurunegala District, in the North-Western Province, containing in extent 1 acre, and shown as lot 10K in preliminary plan 1,415 and in the annexed diagram, was made to John Murray Davies, Special Officer appointed under section 28 of the said Ordinances, within the period of three months from the date specified in the said notice, such land would be declared the property of the Crown, and dealt with on account of the Crown (*vide* Notice No. 5,350):

And whereas Ratnayaka Mudiyansele Ausadahamy made claim thereto, and Howard Orme Fox, Special Officer appointed under section 28 of the said Ordinances, made due inquiry into such claim, and whereas the said claimant and the said Howard Orme Fox, Special Officer, with the consent of His Excellency the Governor, came to an agreement in writing dated the 11th day of April, 1915, concerning the said land, under section 4, sub-section (1), of the said Ordinances, whereby it was agreed that the said claimant should be declared the purchaser of the said land upon payment to the Government Agent at Kurunegala, or to the Treasury Officer at Chilaw, or to the Settlement Officer, of a sum of Rupees Sixteen only (Rs. 16), as the purchase amount of the said land, and whereas the said amount has been paid by the said claimant, he is hereby, in pursuance of the agreement aforementioned, declared to be the purchaser of the said land, as more fully described herein below.

Description of the Land referred to.

The land commonly called or known as Kongahahena, situated in the village of Koshena-agaregama, in the Kinyama korale of the Katugampola hatpattu of the Kurunegala District, in the North-Western Province, containing in extent 1 acre and shown as lot 10K in preliminary plan 1,415 and in the annexed diagram; and bounded as follows: on the north by road from Mukalanhena to Henagahapitiya, Kadjugahawatta sold by the Crown (T. P. 317,409), Kongahahena to be declared the property of the Crown under the Waste Lands Ordinances; on the east by Kongahahena to be declared the property of the Crown under the Waste Lands Ordinances; on the south by Kongahahena sold to Ratnayaka Mudiyansele Ausadahamy under the Waste Lands Ordinances; on the west by Kongahahawatta sold by the Crown (T. P. 321,340).



Surveyor-General's Office,
Colombo, May 31, 1917.

Scale of 8 Chains to an Inch.

A. H. G. DAWSON,
for Surveyor-General.

J. M. DAVIES,
Special Officer.

December 3, 1917.

Kurunegala S. O. No. 1,985.**Order under Section 4, Sub-section (1), of "The Waste Lands Ordinances of 1897, 1899, 1900, and 1903."**

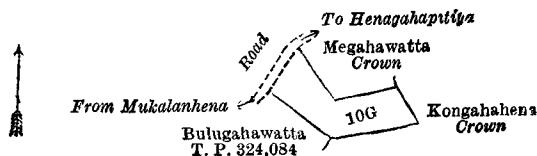
In the matter of the land commonly called or known as Kadurugahahena, situate in the village of Koshena-agaregama, in Kinyama korale of the Katugampola hatpattu of the Kurunegala District, in the North-Western Province, and of "The Waste Lands Ordinances of 1897, 1899, 1900, and 1903."

WHEREAS in pursuance of section 1 of the said Ordinances it was duly declared and notified on the 25th day of September, 1914, that if no claim to the land commonly called or known as Kadurugahahena, situate in the village of Koshena-agaregama, in the Kinyama korale of the Katugampola hatpattu of the Kurunegala District, in the North-Western Province, containing in extent 1 acre and 2 perches and shown as lot 10G in preliminary plan 1,415 and in the annexed diagram, was made to John Murray Davies, Special Officer appointed under section 28 of the said Ordinances, within the period of three months from the date specified in the said notice, such land would be declared the property of the Crown, and dealt with on account of the Crown (*vide* Notice No. 5,350) :

And whereas Ratnayaka Mudiyansele Davith Appuhamy, Arachchi, made claim thereto, and Howard Orme Fox, Special Officer appointed under section 28 of the said Ordinances, made due inquiry into such claim, and whereas the said claimant and the said Howard Orme Fox, Special Officer, with the consent of His Excellency the Governor, came to an agreement in writing dated the 11th day of April, 1915, concerning the said land, under section 4, sub-section (1), of the said Ordinances, whereby it was agreed that the said claimant should be declared the purchaser of the said land upon payment to the Government Agent at Kurunegala, or to the Treasury Officer at Chilaw, or to the Settlement Officer, of a sum of Rupees Sixteen only (Rs. 16), as the purchase amount of the said land, and whereas the said amount has been paid by the said claimant, he is hereby, in pursuance of the agreement aforementioned, declared to be the purchaser of the said land, as more fully described herein below.

Description of the Land referred to.

The land commonly called or known as Kadurugahahena, situated in the village of Koshena-agaregama, in the Kinyama korale of the Katugampola hatpattu of the Kurunegala District, in the North-Western Province, containing in extent 1 acre and 2 perches, and shown as lot 10G in preliminary plan 1,415 and in the annexed diagram; and bounded as follows: on the north by Megahawatta to be declared the property of the Crown under the Waste Lands Ordinances; on the east by Kongahahena to be declared the property of the Crown under the Waste Lands Ordinances; on the south by Kongahahena to be declared the property of the Crown under the Waste Lands Ordinances, Bulugahawatta sold by the Crown (T. P. 324,084); on the west by road from Mukalahena to Henagahapitiya.



Surveyor-General's Office,
Colombo, May 31, 1917.

Scale of 8 Chains to an Inch.

A. H. G. DAWSON,
for Surveyor-General.

J. M. DAVIES,
Special Officer.

December 3, 1917.

Kurunegala S. O. No. 1,986.**Order under Section 4, Sub-section (1), of "The Waste Lands Ordinances of 1897, 1899, 1900, and 1903."**

In the matter of the lands commonly called or known as Dangahamulahena, situate in the village of Koshena-agaregama, in the Kinyama korale of the Katugampola hatpattu of the Kurunegala District, in the North-Western Province, and of "The Waste Lands Ordinances of 1897, 1899, 1900, and 1903."

WHEREAS in pursuance of section 1 of the said Ordinances it was duly declared and notified on the 25th day of September, 1914, that if no claim to the lands commonly called or known as Dangahamulahena, situate in the village of Koshena-agaregama, in the Kinyama korale of the Katugampola hatpattu of the Kurunegala District, in the North-Western Province, containing in extent 4 acres and 7 perches, and shown as lots 33F and 33G in preliminary plan 1,415 and in the annexed diagrams, was made to John Murray Davies, Special Officer appointed under section 28 of the said Ordinances, within the period of three months from the date specified in the said notice, such lands would be declared the property of the Crown, and dealt with on account of the Crown (*vide* Notice No. 5,350) :

And whereas Ratnayaka Mudiyansele Guruhamy Vedarala made claim thereto, and Howard Orme Fox, Special Officer appointed under section 28 of the said Ordinances, made due inquiry into such claim, and whereas the said claimant and the said Howard Orme Fox, Special Officer, with the consent of His Excellency the Governor, came to an agreement in writing dated the 11th day of April, 1915, concerning the said lands, under section 4, sub-section (1), of the said Ordinances, whereby it was agreed that the said claimant should be declared the purchaser of the said lands upon payment to the Government Agent at Kurunegala, or to the Treasury Officer at Chilaw, or to the Settlement Officer, of a sum of Rupees Sixty-four only (Rs. 64), as the purchase amount of the said lands, and whereas the said amount has been paid by the said claimant, he is hereby, in pursuance of the agreement aforementioned, declared to be the purchaser of the said lands, as more fully described herein below.

Description of the Lands referred to.

The following lots situated in the village of Koshena-agaregama, in the Kinyama korale of the Katugampola hatpattu of the Kurunegala District, in the North-Western Province, as described in the annexed diagrams:—

I.—Preliminary plan 1,415.

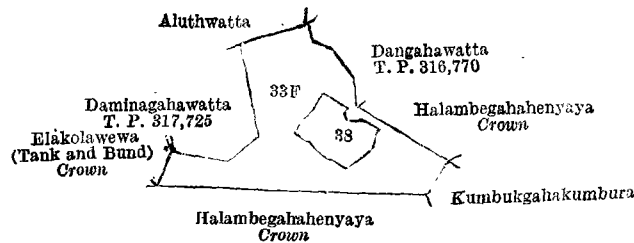
Lot.	Name of Land.	Extent, A. R. P.
33F ..	Dangahamulahena	3 2 23

and bounded as follows: on the north by Alutwatta sold to Ratnayaka Mudiyansele Sinnappuhamy under the Waste Lands Ordinances; on the east by Dangahawatta sold by the Crown (T. P. 316,770), Halambegahenyaya to be declared the property of the Crown under the Waste Lands Ordinances, Kumbukgahakumbura claimed by Guruhamy Vedarala and others; on the south by Halambegahenyaya to be declared the property of the Crown under the Waste Lands Ordinances; on the west by Elakolawewa (tank and bund) to be declared the property of the Crown under the Waste Lands Ordinances, Daminagahawatta sold by the Crown (T. P. 317,725).

NOTE.—The following lot lying within the above boundaries is excluded from this order, and its extent of 2 roods and 21 perches is not included in the acreage of 3 acres 2 roods and 23 perches given above:—

Preliminary plan 1,415.

Lot.	Name of Land.	Extent, A. R. P.
38 ..	Podipitiyekumbura	0 2 21



Surveyor-General's Office,
Colombo, May 31, 1917.

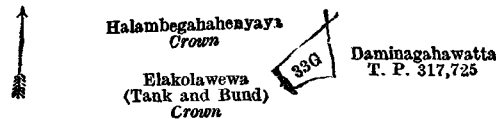
Scale of 8 Chains to an Inch.

A. H. G. DAWSON,
for Surveyor-General.

II.—Preliminary plan 1,415.

Lot.	Name of Land.	Extent, A. R. P.
33G ..	Dangahamulahena	0 1 24

and bounded as follows: on the north by Halambegahahenyaya to be declared the property of the Crown under the Waste Lands Ordinances; on the east and south by Damingahawatta sold by the Crown (T.P. 317,725); on the west by Elakolawewa (tank and bund) to be declared the property of the Crown under the Waste Lands Ordinances.



Surveyor-General's Office,
Colombo, May 31, 1917.

Scale of 8 Chains to an Inch.

A. H. G. DAWSON,
for Surveyor-General.

December 3, 1917.

J. M. DAVIES,
Special Officer.

Kurunegala S. O. No. 1,987.

Order under Section 4, Sub-section (1), of "The Waste Lands Ordinances of 1897, 1899, 1900, and 1903."

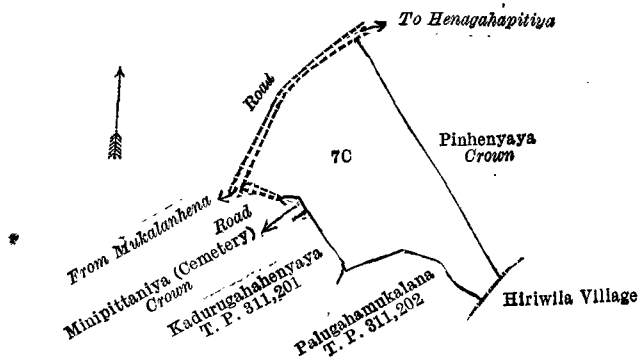
In the matter of the land commonly called or known as Kongahahena, situate in the village of Koshena-agaregama, in the Kinyama korale of the Katugampola hatpattu of the Kurunegala District, in the North-Western Province, and of "The Waste Lands Ordinances of 1897, 1899, 1900, and 1903."

WHEREAS in pursuance of section 1 of the said Ordinances it was duly declared and notified on the 25th day of September, 1914, that if no claim to the land commonly called or known as Kongahahena, situate in the village of Koshena-agaregama, in the Kinyama korale of the Katugampola hatpattu of the Kurunegala District, in the North-Western Province, containing in extent 5 acres and 16 perches, and shown as lot 7C in preliminary plan 1,415 and in the annexed diagram, was made to John Murray Davies, Special Officer appointed under section 28 of the said Ordinances, within the period of three months from the date specified in the said notice, such land would be declared the property of the Crown, and dealt with on account of the Crown (*vide* Notice No. 5,350):

And whereas Henry Lawson de Mel made claim thereto, and I, John Murray Davies, Special Officer appointed under section 28 of the said Ordinances, made due inquiry into such claim, and whereas the said claimant and I, with the consent of His Excellency the Governor, came to an agreement in writing dated July 3, 1916, concerning the said land, under section 4, sub-section (1), of the said Ordinances, whereby it was agreed that the said claimant should be declared the purchaser of the said land upon payment to the Settlement Officer, of a sum of Rupees One hundred and Ten only (Rs. 110), as the purchase amount of the said land, and whereas the said amount has been duly paid by the said claimant, he is hereby, in pursuance of the agreement aforementioned, declared to be the purchaser of the said land, as more fully described herein below.

Description of the Land referred to.

The land commonly called or known as Kongahahena, situate in the village of Koshena-agaregama, in the Kinyama korale of the Katugampola hatpattu of the Kurunegala District, in the North-Western Province, containing in extent 5 acres and 16 perches, and shown as lot 7C in preliminary plan 1,415 and in the annexed diagram; and bounded as follows: on the north by road from Mukalahena to Henagahapitiya, Pinhenyaya to be declared the property of the Crown under the Waste Lands Ordinances; on the east by Pinhenyaya to be declared the property of the Crown under the Waste Lands Ordinances, the village limit of Hiriwila; on the south by Palugahamukalana sold by the Crown (T. P. 311,202); on the west by Kadurugahahenyaya sold by the Crown (T. P. 311,201), Minipittapiya (cemetery) belonging to the Crown, a road, road from Mukalahena to Henagahapitiya.



Surveyor-General's Office,
Colombo, May 31, 1917.

Scale of 8 Chains to an Inch.

December 3, 1917.

J. M. DAVIES,
Special Officer.

A. H. G. DAWSON,
for Surveyor-General.

Kurunegala S. O. No. 1,988.

Order under Section 4, Sub-section (1), of "The Waste Lands Ordinances of 1897, 1899, 1900, and 1903."

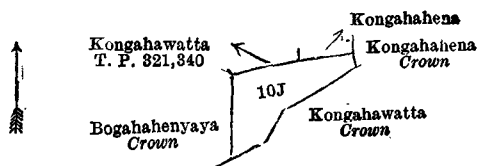
In the matter of the land commonly called or known as Kongahahena, situate in the village of Koshena-agaregama, in the Kinyama korale of the Katugampola hatpattu of the Kurunegala District, in the North-Western Province, and of "The Waste Lands Ordinances of 1897, 1899, 1900, and 1903."

WHEREAS in pursuance of section 1 of the said Ordinances it was duly declared and notified on the 25th day of September, 1914, that if no claim to the land commonly called or known as Kongahahena, situate in the village of Koshena-agaregama, in the Kinyama korale of the Katugampola hatpattu of the Kurunegala District, in the North-Western Province, containing in extent 1 acre and 4 perches, and shown as lot 10J in preliminary plan 1,415 and in the annexed diagram, was made to John Murray Davies, Special Officer appointed under section 28 of the said Ordinances, within the period of three months from the date specified in the said notice, such land would be declared the property of the Crown, and dealt with on account of the Crown (*vide* Notice No. 5,350):

And whereas Ratnayaka Mudiyansele Malhamy made claim thereto, and Howard Orme Fox, Special Officer appointed under section 28 of the said Ordinances, made due inquiry into such claim, and whereas the said claimant and the said Howard Orme Fox, Special Officer, with the consent of His Excellency the Governor, came to an agreement in writing dated the 11th day of April, 1915, concerning the said land, under section 4, sub-section (1), of the said Ordinances, whereby it was agreed that the said claimant should be declared the purchaser of the said land upon payment to the Government Agent at Kurunegala, or to the Treasury Officer at Chilaw, or to the Settlement Officer, of a sum of Rupees Sixteen only (Rs. 16), as the purchase amount of the said land, and whereas the said amount has been paid by the said claimant, he is hereby, in pursuance of the agreement aforementioned, declared to be the purchaser of the said land, as more fully described herein below.

Description of the Land referred to.

The land commonly called or known as Kongahahena, situate in the village of Koshena-agaregama, in the Kinyama korale of the Katugampola hatpattu of the Kurunegala District, in the North-Western Province, containing in extent 1 acre and 4 perches, and shown as lot 10J in preliminary plan 1,415 and in the annexed diagram; and bounded as follows: on the north by Kongahawatta sold by the Crown (T. P. 321,340), Kongahahena sold to Ratnayaka Mudiyansele Ausadahamy under the Waste Lands Ordinances; on the east by Kongahahena to be declared the property of the Crown under the Waste Lands Ordinances; on the south by Kongahawatta to be declared the property of the Crown under the Waste Lands Ordinances; on the west by Bogahahenyaya to be declared the property of the Crown under the Waste Lands Ordinances.



Surveyor-General's Office,
Colombo, May 31, 1917.

Scale of 8 Chains to an Inch.

December 3, 1917.

J. M. DAVIES,
Special Officer.

A. H. G. DAWSON,
for Surveyor-General.

Kurunegala S. O. No. 1,989.

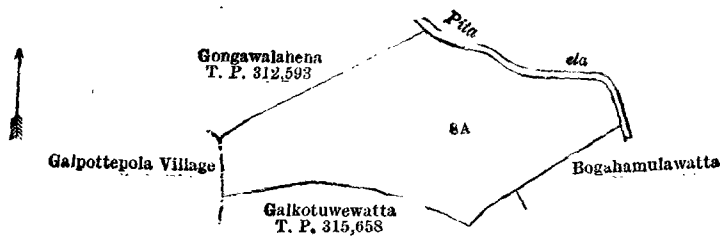
Order under Section 2 of "The Waste Lands Ordinances of 1897, 1899, 1900, and 1903," declaring Land to be Crown Property.

In the matter of the land commonly called or known as Ambagahamulahena, situate in the village of Werellagama, in the Udukaha korale south of the Dambadeni hatpattu of the Kurunegala District, in the North-Western Province, and of "The Waste Lands Ordinances of 1897, 1899, 1900, and 1903."

THE notice required by section 1 of "The Waste Lands Ordinances of 1897, 1899, 1900, and 1903," having been duly published in manner prescribed by that section in respect of the above-named land (*vide* Notice No. 6,531), and no claim having been made to the said land or to any interest therein within the period of three months from the date specified in the said notice, I, Norman Albert Hampton, Special Officer appointed under section 28 of the said Ordinances, under and by virtue of the powers vested in me in that behalf by section 2 of the said Ordinances, do hereby on this 21st day of December, 1917, order and declare that the said land, as more fully described herein below, situate in the village of Werellagama, in the Udukaha korale south of the Dambadeni hatpattu of the Kurunegala District, in the North-Western Province, and shown as lot 8A in preliminary plan 464 and in the annexed diagram, and containing in extent 1 acre 3 roods and 36 perches, is the property of the Crown.

Description of the Land referred to.

The land commonly called or known as Ambagahamulahena, situated in the village of Werellagama, in the Udukaha korale south of the Dambadeni hatpattu of the Kurunegala District, in the North-Western Province, containing in extent 1 acre 3 roods and 36 perches, shown as lot 8A in preliminary plan 464 and in the annexed diagram; and bounded as follows: on the north by Gongawalahena sold by the Crown (T. P. 312,593), the Pita-ela; on the east by the Pita-ela. Boghamulawatta claimed by K. Punchi Menik; on the south by Galkotuwewatta sold by the Crown (T. P. 315,658); on the west by the village limit of Galpoteepola.



Surveyor-General's Office,
Colombo, July 3, 1917.

Scale of 4 Chains to an Inch.

A. H. G. DAWSON,
for Surveyor-General.

December 21, 1917.

N. A. HAMPTON,
Special Officer.

Kurunegala S. O. No. 1,993.

Order under Section 4, Sub-section (1), of "The Waste Lands Ordinances of 1897, 1899, 1900, and 1903."

In the matter of the lands commonly called or known as Lindagawahena or Gonutimbahena and Ambagahamulahena, situate in the village of Kebellawita, in the Udukaha korale south of the Dambadeni hatpattu of the Kurunegala District, in the North-Western Province, and of "The Waste Lands Ordinances of 1897, 1899, 1900, and 1903."

WHEREAS in pursuance of section 1 of the said Ordinances it was duly declared and notified on the 31st day of March, 1916, that if no claim to the lands commonly called or known as Lindagawahena or Gonutimbahena and Ambagahamulahena, situate in the village of Kebellawita, in the Udukaha korale south of the Dambadeni hatpattu of the Kurunegala District, in the North-Western Province, containing in extent 3 acres 1 rood and 11 perches, and shown as lots 36 and 51D in preliminary plan 461 and in the annexed diagrams, was made to John Murray Davies, Special Officer appointed under section 28 of the said Ordinances, within the period of three months from the date specified in the said notice, such lands would be declared the property of the Crown, and dealt with on account of the Crown (*vide* Notice No. 5,803):

And whereas Wijesurige Alwis Abeyaratne Appuhamy made claim thereto, and Howard Orme Fox, Special Officer appointed under section 28 of the said Ordinances, made due inquiry into such claim, and whereas the said claimant and I, John Murray Davies, the aforesaid Special Officer, with the consent of His Excellency the Governor, came to an agreement in writing dated the 23rd day of November, 1916, concerning the said lands, under section 4, sub-section (1), of the said Ordinances, whereby it was agreed that the said claimant should be declared the purchaser of the said lands upon payment, on or before the 23rd day of February, 1917, to the Government Agent at Kurunegala, or to the Settlement Officer, of the sums of Rupees Twenty-eight (Rs. 28), and Rupees Thirty-five and Cents Fifty only (Rs. 35.50), as the purchase amounts of the said lands, and whereas the said amounts have been duly paid by the said claimant, he is hereby, in pursuance of the agreement aforementioned, declared to be the purchaser of the said lands, as more fully described herein below.

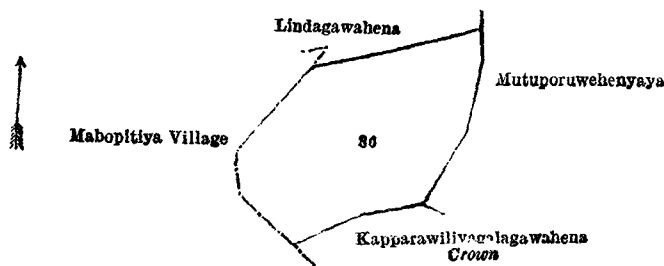
Description of the Lands referred to.

The following lots situated in the village of Kebellawita, in the Udukaha korale south of the Dambadeni hatpattu of the Kurunegala District, in the North-Western Province, as described in the annexed diagrams:—

I.—Preliminary plan 461.

Lot.	Name of Land.	Extent, A. R. P.
36	Lindagawahena or Gonutimbahena	1 1 33

and bounded as follows: on the north by Lindagawahena claimed by Alwis Abeyaratne; on the east by Mutuporuwehenyaya to be sold to Herat Mudiyansele Utku Banda under the Waste Lands Ordinances; on the south by Kapparawiliyagalagawahena to be declared the property of the Crown under the Waste Lands Ordinances; on the west by the village limit of Maboptiya.



Surveyor-General's Office,
Colombo, December 4, 1917.

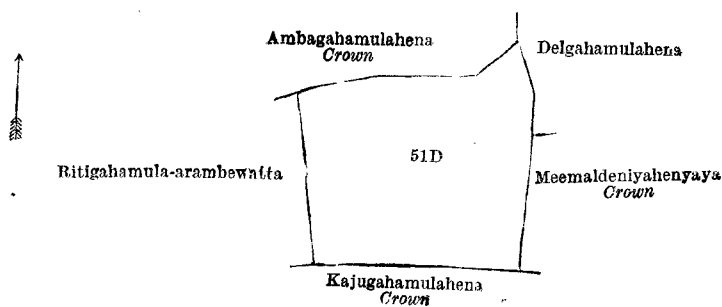
Scale of 4 Chains to an Inch.

C. R. LUNDIE,
for Surveyor-General.

II.—Preliminary plan 461.

Lot.	Name of Land.	Extent, A. R. P.
51D	Ambagahamulahena	1 3 18

and bounded as follows: on the north by Ambagahamulahena belonging to the Crown; on the east by Dalgahamulahena sold to Vitanankamalage Peiris Appu and another under the Waste Lands Ordinances, Moemaldeniyyahenyaya belonging to the Crown; on the south by Kajugahamulahena belonging to the Crown; on the west by Ritigahamulahena and Ambewatta claimed by H. M. Utku Banda and others.



Surveyor-General's Office,
Colombo, December 4, 1917.

Scale of 4 Chains to an Inch.

C. R. LUNDIE,
for Surveyor-General.

December 22, 1917.

J. M. DAVIES,
Special Officer.

Kurunegala S. O. No. 1,991.

Order under Section 4, Sub-section (1), of "The Waste Lands Ordinances of 1897, 1899, 1900, and 1903."

In the matter of the lands commonly called or known as Elabodahenyaya and Medakumburepillewa, situate in the village of Chandarayagama, in the Divigandahe korale of the Hiriyala hatpattu of the Kurunegala District, in the North-Western Province, and of "The Waste Lands Ordinances of 1897, 1899, 1900, and 1903."

WHEREAS in pursuance of section 1 of the said Ordinances it was duly declared and notified on the 17th day of March, 1916, that if no claim to the lands commonly called or known as Elabodahenyaya and Medakumburepillewa, situate in the village of Chandarayagama, in the Divigandahe korale of the Hiriyala hatpattu of the Kurunegala District, in the North-Western Province, containing in extent 50 acres and 27 perches, and shown as lots L 114A and O 114 in preliminary plan 4,516 and in the annexed diagrams, was made to John Murray Davies, Special Officer appointed under section 28 of the said Ordinances, within the period of three months from the date specified in the said notice, such lands would be declared the property of the Crown, and dealt with on account of the Crown (*vide* Notice No. 5,790):

And whereas (1) Henry Fernando, (2) Albert Cyril Fernando made claim thereto, and Howard Orme Fox, Special Officer appointed under section 28 of the said Ordinances, made due inquiry into such claim, and whereas the said claimants and I, with the consent of His Excellency the Governor, came to an agreement in writing dated the 4th day of October, 1916, concerning the said lands, under section 4, sub-section (1), of the said Ordinances, whereby it was agreed that the said claimants should be declared the purchasers of the said lands upon payment on or before the 4th day of January, 1917, to the Settlement Officer of a sum of Rupees One thousand Five hundred only (Rs. 1 500), as the purchase amount of the said lands, and whereas the said amount has been duly paid by the said claimants, they are hereby, in pursuance of the agreement aforementioned, declared to be the purchasers of the said lands, as more fully described herein below.

Description of the Lands referred to.

The following lots situated in the village Chandarayagama, in the Divigandahe korale of the Hiriyala hatpattu of the Kurunegala District, in the North-Western Province, as described in the annexed diagram:—

Preliminary plan 4,516.

Lot.	Name of Land.	Extent, A. R. P.
L 114A	.. Elabodahenyaya	.. 47 2 0
O 114	.. Medakumburepillewa	.. 2 2 27
(Exclusive of the road passing through the land.)		50 0 27

and bounded as follows: on the north by Elabodahenyaya (reservation for road) to be declared the property of the Crown under the Waste Lands Ordinances, Ambagahamulawatta claimed by Mudiyanse and others, Medakumbura claimed by ditto; on the east by Medakumbura (reservation for road) claimed by the Crown, road to be declared the property of the Crown under the Waste Lands Ordinances, Medakumbura (reservation for road) to be declared the property of the Crown under the Waste Lands Ordinances, Alutwewehenyaya (reservation for road) to be declared the property of the Crown under the Waste Lands Ordinances, Digamawatta claimed by Kiribanda and others; on the south by Digamakumburepillewa claimed by Kiribanda and others, Elabodahenyaya (reservation for road) to be declared the property of the Crown under the Waste Lands Ordinances; on the west by Elabodahenyaya to be declared the property of the Crown under the Waste Lands Ordinances.

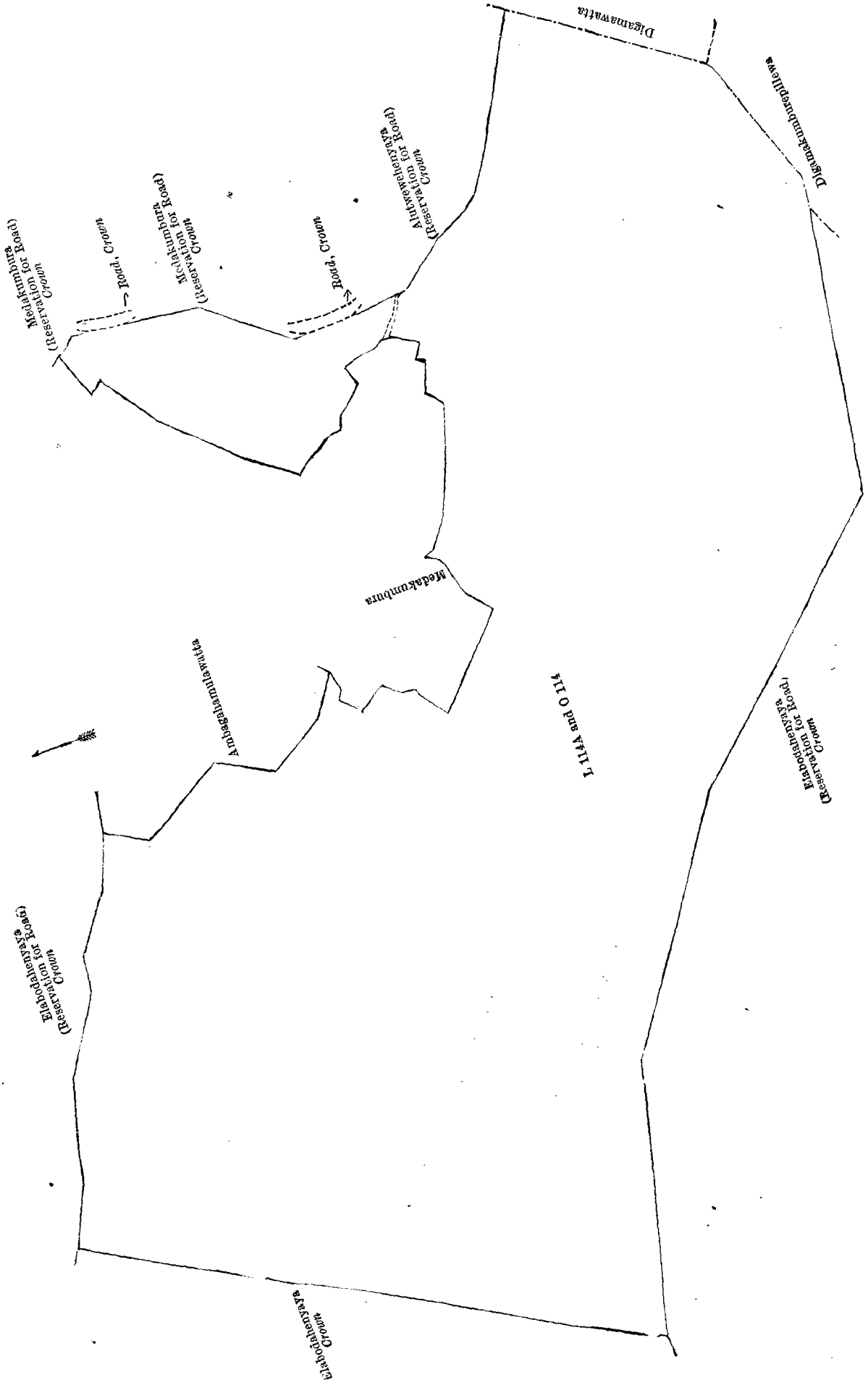
[For Diagram see page 358.]

Kurunegala S. O. No. 1,992.

Order under Section 2 of "The Waste Lands Ordinances of 1897, 1899, 1900, and 1903," declaring Lands to be Crown Property.

In the matter of the lands commonly called or known as Wihenapillewa, Wihena, &c., situate in the village of Ilankalihena, in the Baladora korale of the Dewamedhi hatpattu of the Kurunegala District, in the North-Western Province, and of "The Waste Lands Ordinances of 1897, 1899, 1900, and 1903."

THE notice required by section 1 of "The Waste Lands Ordinances of 1897, 1899, 1900, and 1903," having been duly published in manner prescribed by that section in respect of the above-named lands (*vide* Notice No. 6,222), and no claim having been made to the said lands or to any interest therein within the period of three months from the date specified in the said notice, I, John Murray Davies, Special Officer appointed under section 28 of the said Ordinances, under and by virtue of the powers vested in me in that behalf by section 2 of the said Ordinances, do hereby on this 19th day of December, 1917, order and declare that the said lands, as more fully described herein below, situate in the village of Ilankalihena, in the Baladora korale of the Dewamedhi hatpattu of the Kurunegala District, in the North-Western Province, and shown as lots 1, 2, 3, 13, 15, 16, 5, 6, 7, 9, 10, 12, 17, 18, 20, and 21 in preliminary plan 1,626 and in the annexed diagrams, and containing in extent 15 acres 1 rood and 23 perches, are the property of the Crown.



Surveyor-General's Office,
Colombo, September 4, 1917.

Scale of 4 Chains to an Inch.
November 5, 1917.

J. M. DAVIES,
Special Officer.

A. H. G. DAWSON,
for Surveyor-General.

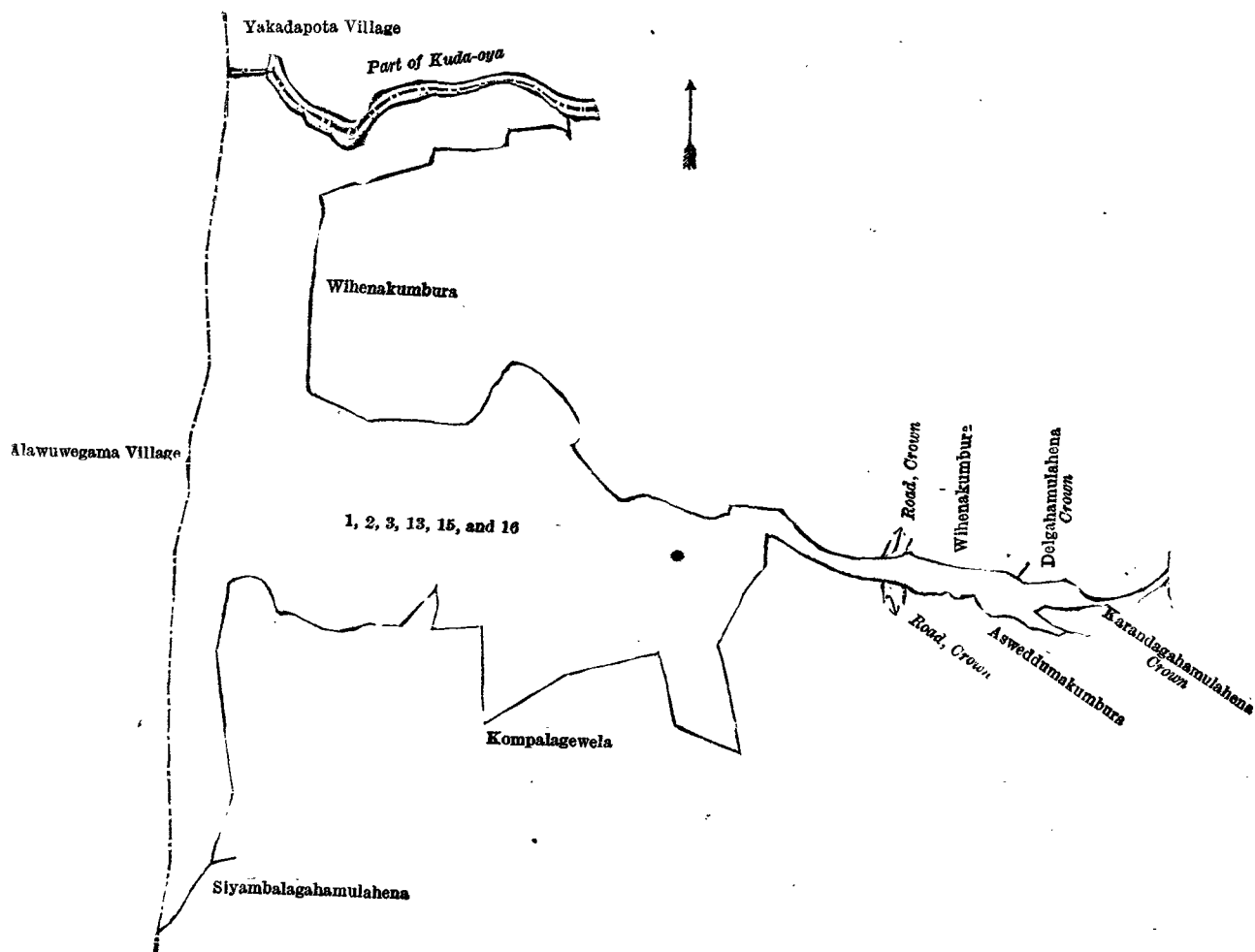
Description of the Lands referred to.

The following lots situated in the village of Ilankalihena, in the Baladora korale of the Dewamedhi hatpattu of the Kurunegala District, in the North-Western Province, as described in the annexed diagrams :—

I.—Preliminary plan 1,626.

Lot.	Name of Land.	Extent, A. R. P.	Lot.	Name of Land.	Extent, A. R. P.
1 ..	Wihenapillewa 3 2 9	16 ..	Siyambalagahamulahenewewa (abandoned tank) 0 2 26
2 ..	Wihena 1 1 36			.. 8 3 18
3 ..	Wewalwala-ela 1 0 33			
13 ..	Welipitiyahena 1 3 25			
15 ..	Siyambalagahamulahena 0 0 9			

and bounded as follows : on the north by the village limit of Yakadapota, the Kuda-oya, Wihenakumbura claimed by Ratnayaka Mudiyansele Yapathami and another, a road to be declared the property of the Crown under the Waste Lands Ordinances, Wihenakumbura claimed by Rajagopala Mudiyansele Mira Lebbe, Delgahamulahena to be declared the property of the Crown under the Waste Lands Ordinances; on the east by the village limit of Pubbiliya, Karandagahamulahena to be declared the property of the Crown under the Waste Lands Ordinances, Asweddumakumbura claimed by Rajagopala Mudiyansele Mira Lebbe Vidane, a road to be declared the property of the Crown under the Waste Lands Ordinances, Kompalagewela claimed by Ratnayaka Mudiyansele Yapathami and others; on the south by Kompalagewela claimed by Ratnayaka Mudiyansele Yapathami and others, Siyambalagahamulahena claimed by the Crown and Ratnayaka Mudiyansele Yahapathami Arachchi and two others; on the west by the village limit of Alawawegama.



Surveyor-General's Office,
Colombo, November 28, 1917.

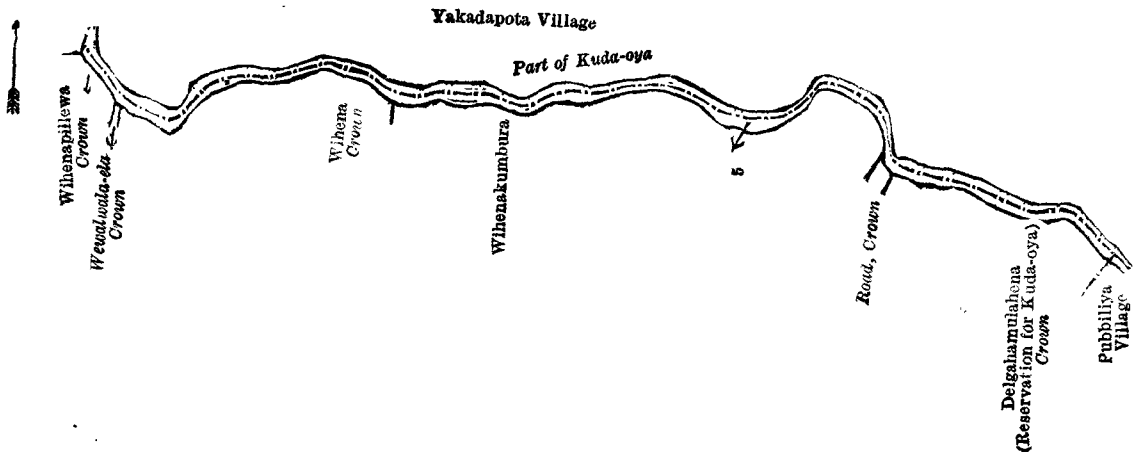
Scale of 4 Chains to an Inch.

C. R. LUNDIE,
for Surveyor-General.

II.—Preliminary plan 1,626.

Lot.	Name of Land.	Extent, A. R. P.
5 ..	Kuda-oya (part) 0 1 20

and bounded as follows : on the north by the village limit of Yakadapota, part of Kuda-oya; on the east by the village limit of Pubbihya; on the south by Delgahamulahena (reservation for Kuda-oya) to be declared the property of the Crown under the Waste Lands Ordinances, road to be declared the property of the Crown under the Waste Lands Ordinances, Wihenakumbura claimed by Ratnayaka Mudiyansele Yapathami and another, Wihena to be declared the property of the Crown under the Waste Lands Ordinances, Wewalwala-ela to be declared the property of the Crown under the Waste Lands Ordinances; on the west by Wihenapillewa to be declared the property of the Crown under the Waste Lands Ordinances.



Surveyor-General's Office,
Colombo, November 28, 1917.

Scale of 4 Chains to an Inch.

C. R. LUNDIE,
for Surveyor-General.

III.—Preliminary plan 1,626.

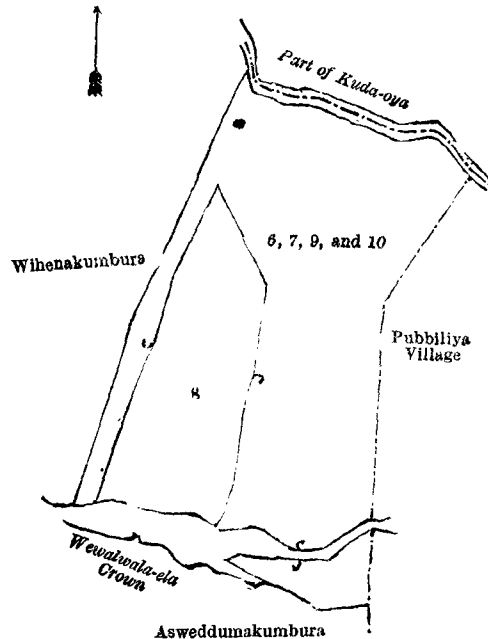
Lot.	Name of Land.	Extent, A. R. P.
6 ..	Road	0 1 24
7 ..	Delgahamulahena (reservation for Kuda-oya)	1 0 2
9 ..	Do.	1 3 17
10 ..	Karandagahamulahena	0 1 0
		3 2 3

and bounded as follows: on the north by the Kuda-oya; on the east by the village limit of Pubbiliya; on the south by Asweddumakumbura claimed by Rajagopala Mudiyansele Mira Lebbe Vidane, Wewalwala-ela to be declared the property of the Crown under the Waste Lands Ordinances; on the west by Wihenakumbura claimed by Ratnayaka Mudiyansele Yapathami and another.

NOTE.—The following lot lying within the above boundaries is excluded from this part of the order, and its extent of 1 acre 1 rood and 12 perches, is not included in the acreage of 3 acres 2 roods and 3 perches given above:—

Preliminary plan 1,626.

Lot.	Name of Land.	Extent, A. R. P.
8 ..	Wihenakumbura	1 1 12



Surveyor-General's Office,
Colombo, November 28, 1916.

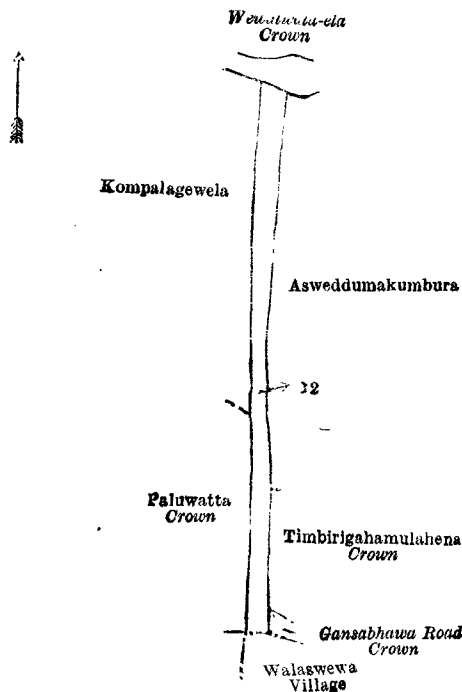
Scale of 4 Chains to an Inch.

C. R. LUNDIE,
for Surveyor-General.

IV.—Preliminary plan 1,626.

Lot.	Name of Land.	Extent, A. R. P.
12 ..	Road	0 1 31

and bounded as follows: on the north by Wewalwala-ela to be declared the property of the Crown under the Waste Lands Ordinances; on the east by Asweddumakumbura claimed by Rajagopala Mudiyansele Mira Lebbe Vidane, Timbirigahamulahena to be declared the property of the Crown under the Waste Lands Ordinances, Gansabhawa road to be declared the property of the Crown under the Waste Lands Ordinances; on the south by the village limit of Walaswewa; on the west by Paluwatta claimed by the Crown, Kompalagowola claimed by Ratnayaka Mudiyansele Yapathami and others.



Surveyor-General's Office,
Colombo, November 28, 1917.

Scale of 4 Chains to an Inch.

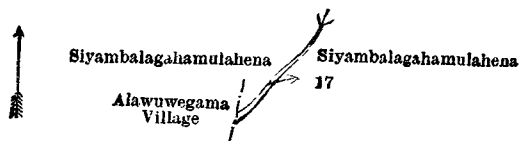
C. R. LUNDIE,
for Surveyor-General.

Lot.	Name of Land.
17 ..	Ela ..

V.—Preliminary plan 1,626.

Extent, A. R. P.
.. 0 0 4

and bounded as follows: on the north, east, and south by Siyambalagahamulahena claimed by the Crown and Ratnayaka Mudiyanseleage Yahapathami Arachchi and others; on the west by the village limit of Alawuwegama, Siyambalagahamulahena claimed by the Crown and Ratnayaka Mudiyanseleage Yahapathami Arachchi and others.



Surveyor-General's Office,
Colombo, November 28, 1917.

Scale of 4 Chains to an Inch.

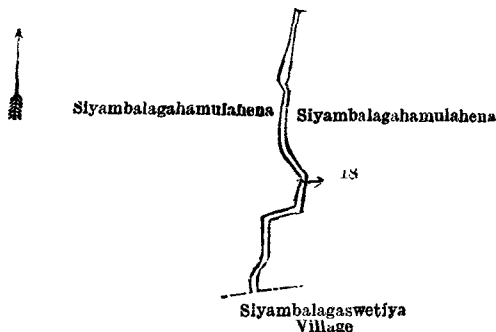
C. R. LUNDIE,
for Surveyor-General.

Lot.	Name of Land.
18 ..	Ela ..

VI.—Preliminary plan 1,626.

Extent, A. R. P.
.. 0 0 10

and bounded as follows: on the north and east by Siyambalagahamulahena claimed by the Crown and Ratnayaka Mudiyanseleage Yahapathami Arachchi and others; on the south by the village limit of Siyambalagaswetiya; on the west by Siyambalagahamulahena claimed by the Crown and Ratnayaka Mudiyanseleage Yahapathami Arachchi and others.



Surveyor-General's Office,
Colombo, November 28, 1917.

Scale of 4 Chains to an Inch.

C. R. LUNDIE,
for Surveyor-General.

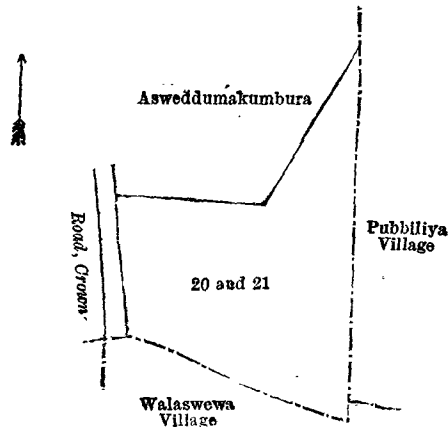
Lot.	Name of Land.
20 ..	Timbirigahamulahena ..
21 ..	Gansabhawa road ..

VII.—Preliminary plan 1,626.

Extent, A. R. P.
.. 1 3 29
.. 0 0 28

2 0 17

and bounded as follows: on the north by Asweddumakumbura claimed by Rajagopala Mudiyanseleage Mira Lebbe Vidane; on the east by the village limit of Pubbiliya, the village limit of Walaswewa; on the south by the village limit of Walaswewa; on the west by a road to be declared the property of the Crown under the Waste Lands Ordinances.



Surveyor-General's Office,
Colombo, November 28, 1917.

December 19, 1917.

Scale of 4 Chains to an Inch.

J. M. DAVIES,
Special Officer.

C. R. LUNDIE,
for Surveyor-General.

Kurunegala S. O. No. 1,993.

Order under Section 4, Sub-section (1), of "The Waste Lands Ordinances of 1897, 1899, 1900, and 1903," declaring Lands to be Crown Property.

In the matter of the lands commonly called or known as Wewagawahenyaya and Nakelemukalana, &c., situate in the village of Alutwewa, in the Baladora Korale of the Dewamedhi hatpattu of the Kurunegala District, in the North-Western Province, and of "The Waste Lands Ordinances of 1897, 1899, 1900, and 1903."

WHEREAS in pursuance of section 1 of the said Ordinances it was duly notified on the 2nd day of February, 1917, that if no claim to the lands commonly called or known as Wewagawahenyaya and Nakelemukalana, &c., situate in the village of Alutwewa, in the Baladora korale of the Dewamedhi hatpattu of the Kurunegala District, in the North-Western Province, containing in extent 52 acres and 23 perches, and shown as lots 1, 2, 3, 4, 5, 6, and 7 in preliminary plan 1,587 and in the annexed diagram, was made to John Murray Davies, Special Officer appointed under section 28 of the said Ordinances, within the period of three months from the date specified in such notice, such lands would be declared the property of the Crown, and dealt with on account of the Crown (*vide* Notice No. 6,181):

And whereas Joseph Boniface Michael Perera made claim thereto, and whereas the said claimant has withdrawn his claim to the said lands, I, John Murray Davies, the aforesaid Special Officer, under and by virtue of the powers vested in me in that behalf by section 4 of the said Ordinances, do hereby on this 8th day of December, 1917, order and declare under section 4, sub-section (1), of the said Ordinances, that the said lands, as more fully described herein below, are the property of the Crown.

Description of the Lands referred to.

The following lots situated in the village of Alutwewa, in the Baladora korale of the Dewamedhi hatpattu of the Kurunegala District, in the North-Western Province, as described in the annexed diagram:—

Preliminary plan 1,587.

Lot.	Name of Land.	Extent, A. R. P.	Lot.	Name of Land.	Extent, A. R. P.
1 ..	Wewagawahenyaya 34 0 13	6 ..	Footpath 0 0 16
2 ..	Nakelemukalana 6 3 32	7 ..	Dikdeniyemukalana 2 1 20
3 ..	Do. 1 0 12			
4 ..	Do. 2 0 24			52 0 23
5 ..	Nakelemukalanagawahenyaya	.. 5 1 26			

and bounded as follows: on the north by the village limit of Dikdeniya, the village limit of Nakelegama; on the east by the village limit of Nakelegama, a road to Kadigawa road, village limit of Nabadawa; on the south by the village limit of Nabadawa, the village limit of Ihala Mawihena, the village limit of Aswaduma; on the west by the village limit of Aswaduma, the village limit of Dikdeniya.

[For Diagram see page 363.]

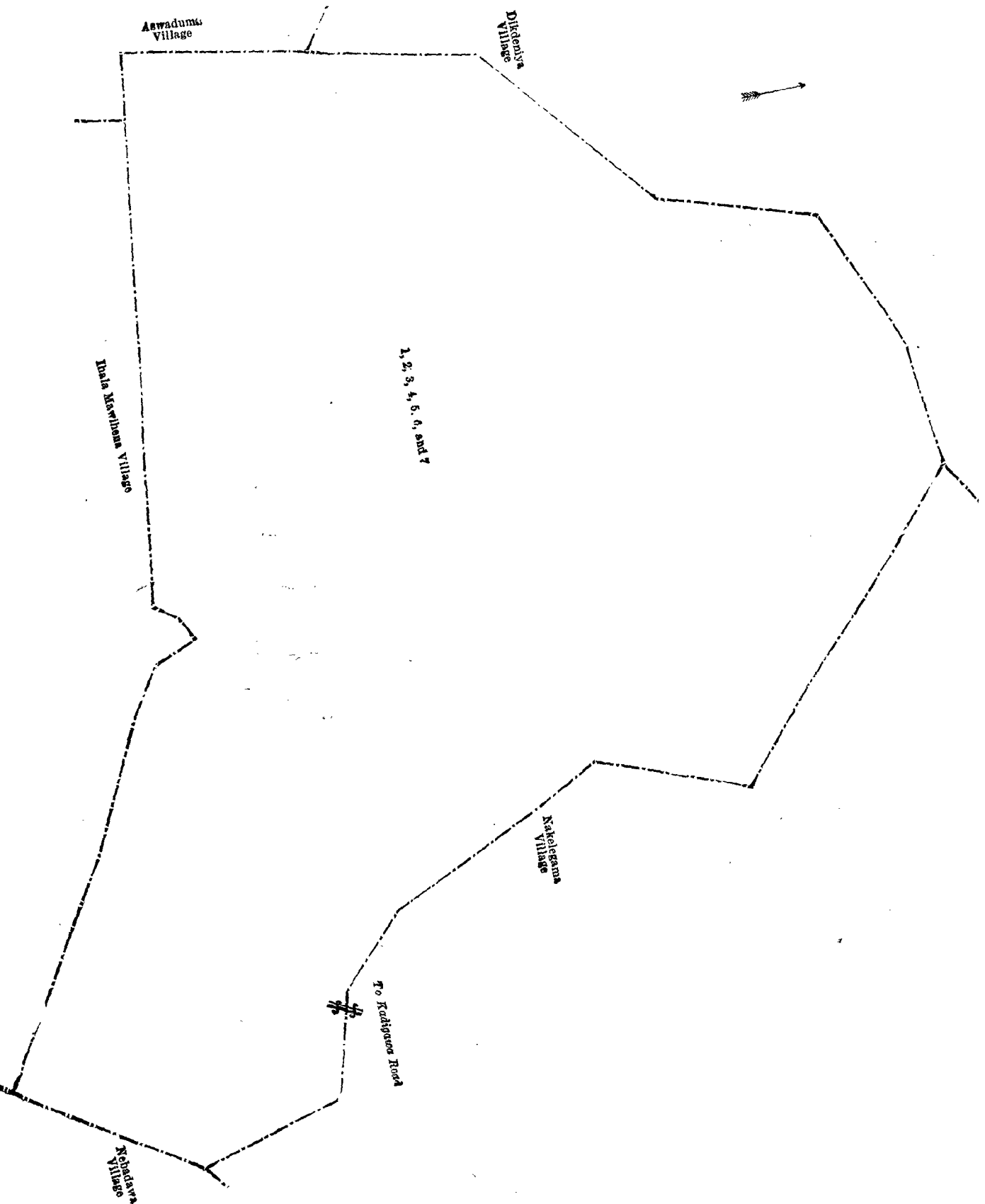
Kurunegala S. O. No. 1,994.

Order under Section 4, Sub-section (1), of "The Waste Lands Ordinances of 1897, 1899, 1900, and 1903," declaring Land to be Crown Property.

In the matter of the land commonly called or known as Welihitiyawakele, situate in the village of Wadawa, in the Udukaha korale east of the Dambadeni hatpattu of the Kurunegala District, in the North-Western Province, and of "The Waste Lands Ordinances of 1897, 1899, 1900, and 1903."

WHEREAS in pursuance of section 1 of the said Ordinances it was duly notified on the 26th day of June, 1914, that if no claim to the land commonly called or known as Welihitiyawakele, situate in the village of Wadawa, in the Udukaha korale east of the Dambadeni hatpattu of the Kurunegala District, in the North-Western Province, containing in extent 18 acres and 26 perches, and shown as lot 10 in preliminary plan 419 and in the annexed diagram, was made to Mungo Tennent Archibald, Special Officer appointed under section 28 of the said Ordinances, within the period of three months from the date specified in such notice, such land would be declared the property of the Crown, and dealt with on account of the Crown (*vide* Notice No. 5,243):

And whereas Epa Achchillage Mudalihamy made claim thereto, and whereas the said claimant by an agreement dated the 17th day of June, 1916, in consideration of being declared the purchaser of 1½ acres more or less of lot 10 of the notice and of the block survey preliminary plan 419, now shown as lot 10A on the same block survey preliminary plan, for a sum of Rs. 26, withdrew claim to the above-mentioned lot 10 of this order, I, Norman Albert Hampton, Special Officer appointed under section 28 of the said Ordinances, under and by virtue of the powers vested in me in that behalf by section 4 of the said Ordinances, do hereby on this 28th day of November, 1917, order and declare under section 4, sub-section (1), of the said Ordinances, that the said land, as more fully described herein below, is the property of the Crown.



Surveyor-General's Office,
Colombo, November 9, 1916.

Scale of 4 Chains to an Inch.

G. K. THORNHILL,
for Surveyor-General.

December 3, 1917.

J. M. DAVIES,
Special Officer

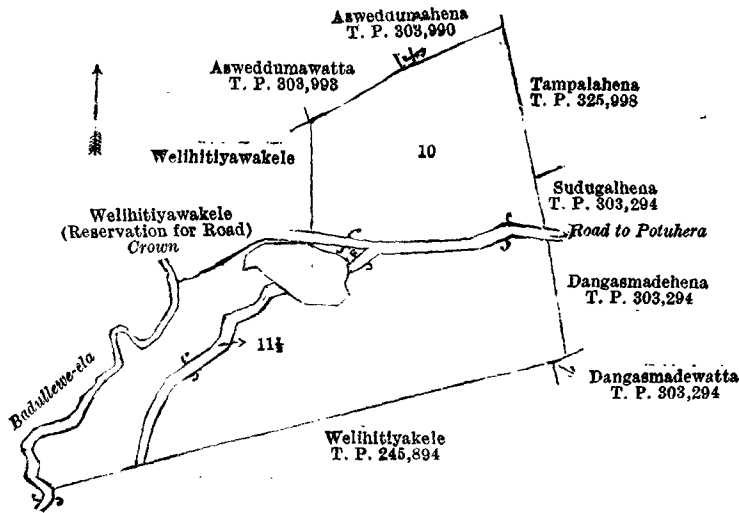
Description of the Land referred to.

The land commonly called or known as Welihitiyawakele, situated in the village of Wadawa, in the Udukaha korale east of the Dambadeni hatpattu of the Kurunegala District, in the North-Western Province, containing in extent 18 acres and 26 perches, and shown as lot 10 in preliminary plan 419 and in the annexed diagram; and bounded as follows: on the north by Asweddumawatta sold by the Crown (T. P. 303,993), Asweddumahena sold by the Crown (T. P. 303,990); on the east by Tampalahena sold by the Crown (T. P. 325,998), Sudugalhena sold by the Crown (T. P. 303,294), (road to Potuhera), Dangasmadehena sold by the Crown (T. P. 303,294); on the south by Dangasmadewatta sold by the Crown (T. P. 303,294), Welihitiyawakele (T. P. 245,894); on the west by the Badullewe-ela, Welihitiyawakele (reservation for road) claimed by the Crown, road to Potuhera, Welihitiyawakele sold to Eppa Achchillage Mudalihamy under the Waste Lands Ordinances.

NOTE.—The following lots lying within the above boundaries are excluded from this order, and their aggregate acreage of 1 acre 1 rood and 2 perches is not included in the acreage of 18 acres and 26 perches given above:—

Preliminary plan 419.

Lot.	Name of Land.	Extent, A. R. P.
11	Ambagahamullekumbura	0 3 10
11½	Welihitiyawakele (reservation for road)	0 1 32
		1 1 2



Surveyor-General's Office,
Colombo, August 27, 1917.

Scale of 8 Chains to an Inch.

W. C. S. INGLES,
Surveyor-General.

November 28, 1917.

N. A. HAMPTON,
Special Officer.

Kurunegala S. O. No. 1,995.

Order under Section 4, Sub-section (1), of "The Waste Lands Ordinances of 1897, 1899, 1900, and 1903."

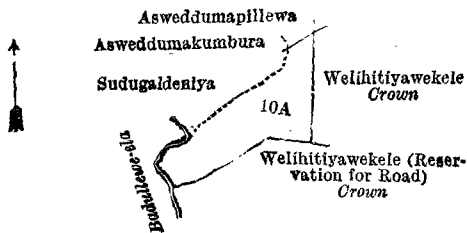
In the matter of the land commonly called or known as Welihitiyawakele, situate in the village of Wadawa, in the Udukaha korale east, in the Dambadeni hatpattu of the Kurunegala District, in the North-Western Province, and of "The Waste Lands Ordinances of 1897, 1899, 1900, and 1903."

WHEREAS in pursuance of section 1 of the said Ordinances it was duly declared and notified on the 26th day of June, 1914, that if no claim to the land commonly called or known as Welihitiyawakele, situate in the village of Wadawa, in the Udukaha korale east, in the Dambadeni hatpattu of the Kurunegala District, in the North-Western Province, containing in extent 1 acre 2 roods and 7 perches, and shown as lots 10A in preliminary plan 419 and in the annexed diagram, was made to Mungo Tennent Archibald, Special Officer appointed under section 28 of the said Ordinances, within the period of three months from the date specified in the said notice, such land would be declared the property of the Crown, and dealt with on account of the Crown (*vide* Notice No. 5,243):

And whereas Epa Achchillage Mudalihamy made claim thereto, and I, Norman Albert Hampton and John Murray Davies, Special Officers appointed under section 28 of the said Ordinances, made due inquiry into such claim, and whereas the said claimant and the said John Murray Davies, Special Officer, with the consent of His Excellency the Governor, came to an agreement in writing dated the 17th day of June, 1916, concerning the said land, under section 4, sub-section (1), of the said Ordinances, whereby it was agreed that the said claimant should be declared the purchaser of the said land for a sum of Rupees Twenty-six only (Rs. 26) paid to the Government Agent at Kurunegala, as the purchase amount of the said land, the said claimant is hereby, in pursuance of the agreement aforementioned, declared to be the purchaser of the said land, as more fully described herein below.

Description of the Land referred to.

The land commonly called or known as Welihitiyawakele, situated in the village of Wadawa, in the Udukaha korale east of the Dambadeni hatpattu of the Kurunegala District, in the North-Western Province, containing in extent 1 acre 2 roods and 7 perches, and shown as lot 10A in preliminary plan 419 and in the annexed diagram, and bounded as follows: on the north by Sudugaldeniya (private), Asweddumakumbura (private), Asweddumapillewa sold by the Crown; on the east by Welihitiyawakele to be declared the property of the Crown under the Waste Lands Ordinances; on the south by Welihitiyawakele (reservation for road) claimed by the Crown; on the west by the Badullewe-ela.



Surveyor-General's Office,
Colombo, August 27, 1917.

Scale of 8 Chains to an Inch.

W. C. S. INGLES,
Surveyor-General.

November 28, 1917.

N. A. HAMPTON,
Special Officer.

Kurunegala S. O. No. 1,996.

Order under Section 2 of "The Waste Lands Ordinances of 1897, 1899, 1900, and 1903," declaring Lands to be Crown Property.

In the matter of the lands commonly called or known as Welihitiyawekele (reservation for road, 25 links from centre on either side), situate in the village of Wadawa, in the Udukaha korale east of the Dambadeni hatpattu of the Kurunegala District, in the North-Western Province, and of "The Waste Lands Ordinances of 1897, 1899, 1900, and 1903."

The notice required by section 1 of "The Waste Lands Ordinances of 1897, 1899, 1900, and 1903," having been duly published in manner prescribed by that section in respect of the above-named lands (*vide* Notice No. 5,243), and no claim having been made to the said lands or to any interest therein within the period of three months from the date specified in the said notice, I, Norman Albert Hampton, Special Officer appointed under section 28 of the said Ordinances, under and by virtue of the powers vested in me in behalf by section 2 of the said Ordinances, do hereby on this 28th day of November, 1917, order and declare that the said lands, as more fully described herein below, situate in the village of Wadawa, in the Udukaha korale east of the Dambadeni hatpattu of the Kurunegala District, in the North-Western Province, and shown as lots 9 and 11½ in preliminary plan 419 and in the annexed diagrams, and containing in extent 3 roods and 33 perches, are the property of the Crown.

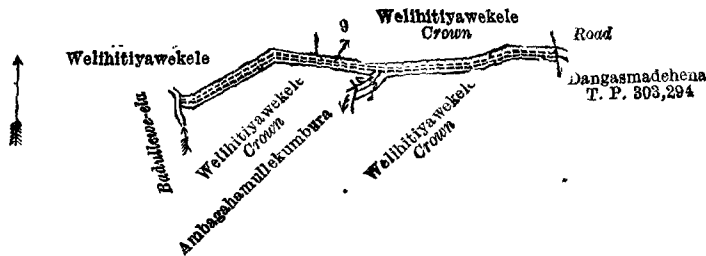
Description of the Lands referred to.

The following lots situated in the village of Wadawa, in the Udukaha korale east of the Dambadeni hatpattu of the Kurunegala District, in the North-Western Province, as described in the annexed diagrams:—

I.—Preliminary plan 419.

Lot.	Name of Land.	Extent, A. R. P.
9 ..	Welihitiyawekele (reservation for road, 25 links from centre on either side)	0 2 1

and bounded as follows: on the north by Welihitiyawekele sold to Epa-achchilage Mudalihamy under the Waste Lands Ordinances, Welihitiyawekele to be declared the property of the Crown under the Waste Lands Ordinances; on the east by a road, Dangasmadehena sold by the Crown (T. P. 303,294); on the south by Welihitiyawekele to be declared the property of the Crown under the Waste Lands Ordinances, Ambagahamullekumbura claimed by Wanigasundera Mudiyansele Appuhamy Vedarala, Welihitiyawekele to be declared the property of the Crown under the Waste Lands Ordinances; on the west by the Badullawe-ela.



Surveyor-General's Office,
Colombo, October 4, 1917.

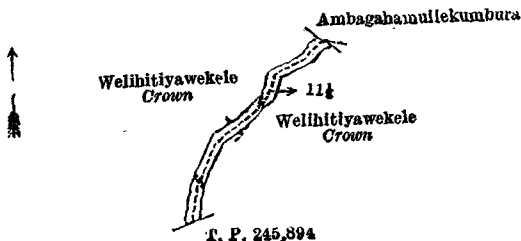
Scale of 8 Chains to an Inch.

C. R. LUNDIE,
for Surveyor-General.

II.—Preliminary plan 419.

Lot.	Name of Land.	Extent, A. R. P.
11½ ..	Welihitiyawekele (reservation for road, 25 links from centre on either side)	0 1 32

and bounded as follows: on the north by Ambagahamullekumbura claimed by Wanigasundera Mudiyansele Appuhamy Vedarala; on the east by Welihitiyawekele to be declared the property of the Crown under the Waste Lands Ordinances; on the south by T. P. 245,894; on the west by Welihitiyawekele to be declared the property of the Crown under the Waste Lands Ordinances.



Surveyor-General's Office,
Colombo, October 4, 1917.

Scale of 8 Chains to an Inch.

C. R. LUNDIE,
for Surveyor-General.

November 28, 1917.

N. A. HAMPTON,
Special Officer.

Kurunegala S. O. No. 1,997.

**Order under Section 2 of "The Waste Lands Ordinances of 1897, 1899, 1900, and 1903,"
declaring Lands to be Crown Property.**

In the matter of the lands commonly called or known as part of Maha-oya (river), ela, &c., situate in the village of Masnoruwa, in the Udukaha korale west of the Dambadeni hatpattu of the Kurunegala District, in the North-Western Province, and of "The Waste Lands Ordinances of 1897, 1899, 1900, and 1903."

THE notice required by section 1 of "The Waste Lands Ordinances of 1897, 1899, 1900, and 1903," having been duly published in manner prescribed by that section in respect of the above-named lands (*vide* Notice No. 6,334), and no claim having been made to the said lands or to any interest therein within the period of three months from the date specified in the said notice, I, Norman Albert Hampton, Special Officer appointed under section 28 of the said Ordinances, under and by virtue of the powers vested in me in that behalf by section 2 of the said Ordinances, do hereby on this 12th day of December, 1917, order and declare that the said lands, as more fully described herein below, situate in the village of Masnoruwa, in the Udukaha korale west of the Dambadeni hatpattu of the Kurunegala District, in the North-Western Province, and shown as lots 48, 49, 50, 51, 52, 54, 55, 62, 63, 64, 65, 66, and 67 in preliminary plan 571 and in the annexed diagrams, and containing in extent 26 acres 1 rood and 12 perches, are the property of the Crown.

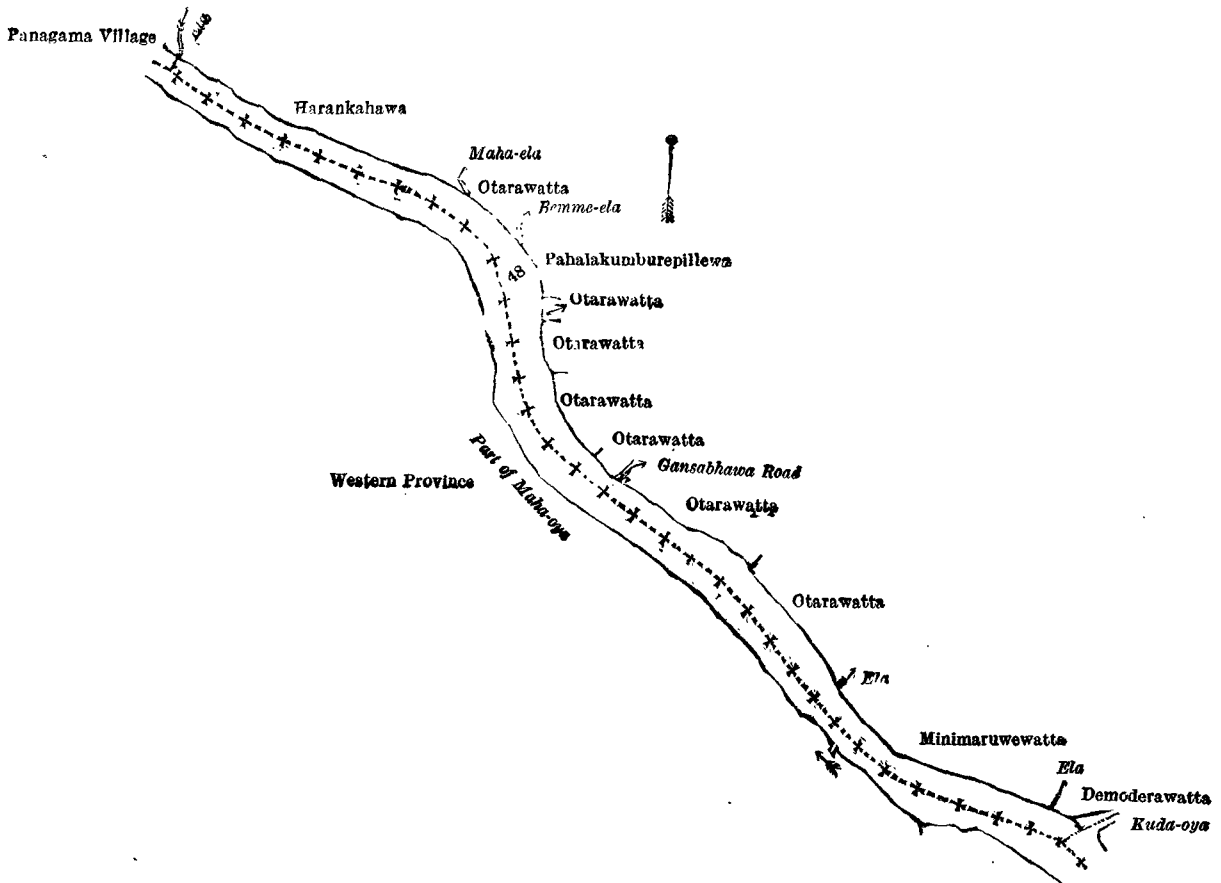
Description of the Lands referred to.

The following lots situated in the village of Masnoruwa, in the Udukaha korale west of the Dambadeni hatpattu of the Kurunegala District, in the North-Western Province, as described in the annexed diagrams:—

I.—Preliminary plan 571.

Lot.	Name of Land.	Extent, A. R. P.
48	Part of Maha-oya (river)	19 3 28

and bounded as follows: on the north by the village limit of Panagama, an ela; on the east by Harankahawa claimed by S. A. Carolis and another, the Maha-ela, Otarawatta claimed by Sembukutti Arachchige Carolis Silva, the Bemme-ela, Pahalakumburepillewa claimed by Edirisingha Mudiyansele Dingiri Menika and others, Otarawatta claimed by Edirisingha Mudiyansele Banda and others, Otarawatta claimed by Jayakodi Arachchige Migal Appuhamy and another, Otarawatta claimed by Gamamede Liyanage Paulu Perera, the Gansabhawa road, Otarawatta claimed by Edirisingha Mudiyansele Appuhami and others, Otarawatta claimed by Kapuru Paksa Bandarage Ensohami, the ela, Minimaruwewatta claimed by Sembukutti Arachchige Belin Silva, the ela, Demoderawatta claimed by Sembukutti Arachchige Belin Silva and another, the Kuda-oya; on the south and west by part of Maha-oya (the boundary of the Western Province).



Surveyor-General's Office,
Colombo, October 6, 1916.

Scale of 16 Chains to an Inch.

G. K. THORNHILL,
for Surveyor-General.

II.—Preliminary plan 571.

Lot.	Name of Land.	Extent, A. R. P.
49	Ela	0 0 2

and bounded as follows: on the north and east by Pinnagollekandaharankahawa sold by the Crown; on the south and west by Harankahawa claimed by Sembukutti Arachchige Carolis Silva.



Surveyor-General's Office,
Colombo, October 6, 1916.

Scale of 4 Chains to an Inch.

G. K. THORNHILL,
for Surveyor-General.

III.—Preliminary plan 571.

Lot.	Name of Land.	Extent, A. R. P.
50	Ela	0 0 2

and bounded as follows : on the north and east by Karandahakumbura claimed by Ethugal Pedige Tambiya and others ; on the south and west by Dikkumburapillewa claimed by Edirisingha Mudiyansele Utku Banda and another.



Surveyor-General's Office,
Colombo, October 6, 1916.

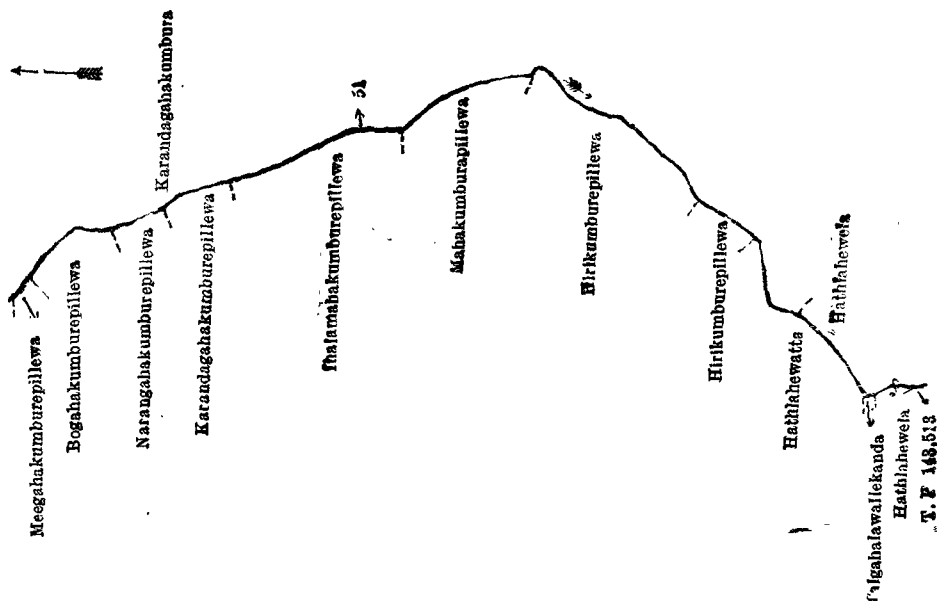
Scale of 4 Chains to an Inch.

G. K. THORNHILL,
for Surveyor-General.

IV.—Preliminary plan 571.

Lot.	Name of Land.	Extent, A. R. P.
51	Ela	0 0 37

and bounded as follows : on the north and east by Karandagahakumbura claimed by Ethugalpedige Tambiya and others ; on the south by Karandagahakumbura claimed by Ethugalpedige Tambiya and others, Hatlahewela claimed by Appuhami, T. P. 143,513, and Hatlahewela claimed by Appuhami, Talgahalawallekanda claimed by Don Charles Kulasekera ; on the west by Hatlahewatta claimed by Sembukutti Arachchige Belin Silva, Hirikumburepillewa claimed by Weweldeniya Ralalage Punchappuhami, Hirikumburepillewa claimed by Jayasuriya Arachchige Don Bastian, Mahakumburapillewa claimed by Edirisingha Mudiyansele Appuhami, Ihalamahakumburepillewa claimed by Edirisingha Mudiyansele Puchi Menika and others, Karandagahakumburepillewa sold by the Crown, Narangahakumburepillewa sold by the Crown, Bogahakumburepillewa sold by the Crown, Meegahakumburepillewa claimed by Edirisingha Mudiyansele Puchi Menika and others.



Surveyor-General's Office,
Colombo, October 6, 1916.

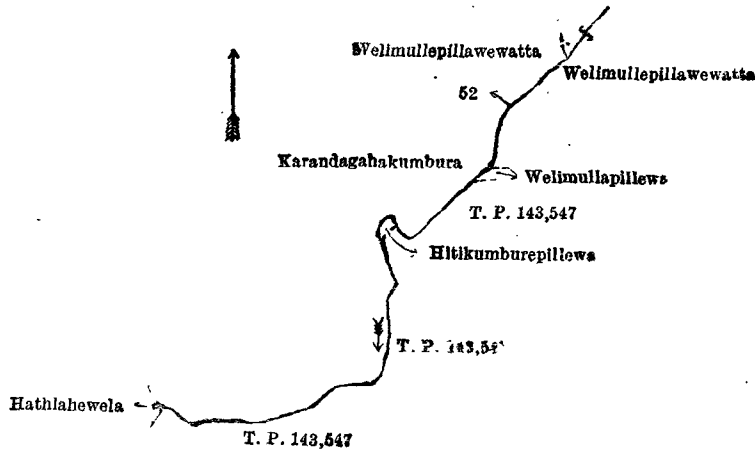
Scale of 4 Chains to an Inch.

G. K. THORNHILL,
for Surveyor-General.

V.—Preliminary plan 571.

Lot.	Name of Land.	Extent, A. R. P.
52	Ela	0 0 25

and bounded as follows : on the north by Welimullepillewewatta claimed by S. A. Belin Silva and another ; on the east by Welimullepillewewatta claimed by Sembukutti Arachchige Belin Silva and another, Welimullapillewa claimed by S. A. Belin Silva, T. P. 143,547, Hitikumburepillewa claimed by Edirisingha Mudiyansele Utku Banda and others, T. P. 143,547 ; on the south by T. P. 143,547, Hatlahewela claimed by Edirisingha Mudiyansele Appuhami ; on the west by Karandagahakumbura claimed by Ethugalpedige Tambiya and others.



Surveyor-General's Office,
Colombo, October 6, 1916.

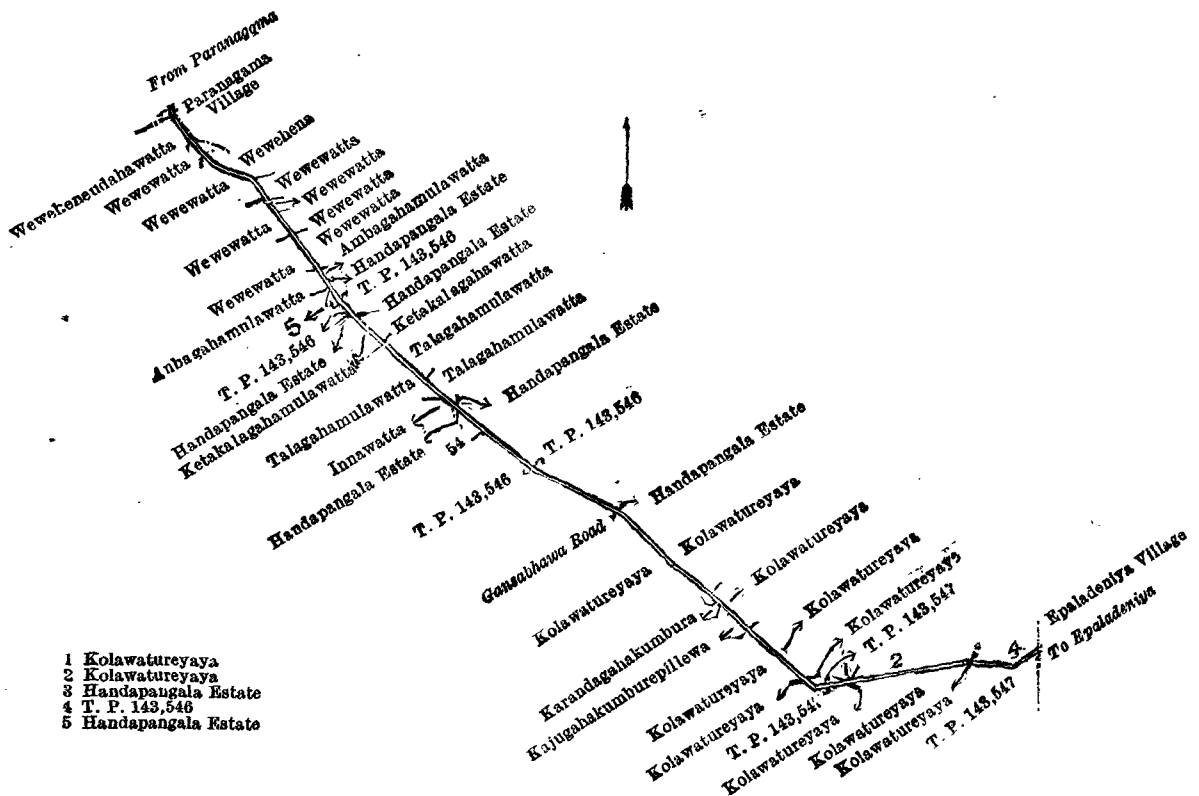
Scale of 4 Chains to an Inch.

G. K. THORNHILL,
for Surveyor-General.

VI.—Preliminary plan 571.

Lot.	Name of Land.	Extent, A. R. P.
54	Gansabhawa road	2 2 30

and bounded as follows : on the north by the village limit of Paranagama, Wewehena claimed by P. D. Charlis Kulasekera, Wewewatta claimed by Edirisingha Mudiyansele Kiri Menika, Wewewatta claimed by Edirisingha Mudiyansele Utku Banda, Wewewatta claimed by Edirisingha Mudiyansele Dingiri Menika, Wewewatta claimed by Edirisingha Mudiyansele Utku Banda, Ambagahamulawatta sold by the Crown, Handapangala estate claimed by S. A. Belin Silva, T. P. 143,546, Handapangala estate claimed by S. A. Belin Silva, Ketakalagahawatta claimed by Senanayaka Mudiyansele Appuhami and another, Talagahamulawatta claimed by Herath Mudiyansele Kapuruhami, Handapangala estate claimed by S. A. Belin Silva, T. P. 143,546, Handapangala estate claimed by S. A. Belin Silva, Kolawatureyaya sold by the Crown, Kolawatureyaya claimed by S. A. Belin Silva, T. P. 143,547, Kolawatureyaya sold by the Crown, Handapangala estate (unclaimed by the Crown), T. P. 143,546 ; on the east by the village limit of Epaladeniya ; on the south by T. P. 143,547, Kolawatureyaya claimed by S. A. Belin Silva ; and on the west by T. P. 143,547, Kolawaturayaya claimed by S. A. Belin Silva, Kolawatureyaya sold by the Crown, Kajugahakumburepillawa claimed by Edirisingha Mudiyansele Dingiri Banda, Karandagahakumbura claimed by Ethugalpedige Tambiya and others, Kolawatureyaya claimed by Jayakodi Arachchige Migel Singho Appuhami, the Gansabhawa road, T. P. 143,546, Handapangala estate claimed by S. A. Belin Silva, Innawatta claimed by Edirisinghe Mudiyansele Appuhami, Talagahamulawatta claimed by Edirisingha Mudiyansele Appuhami, Ketakalagahamulawatta claimed by Senanayaka Mudiyansele Appuhami, Handapangala estate claimed by Sembukutti Arachchige Belin Silva, T. P. 143,546, Ambagahamulawatta sold by the Crown, Wewewatta claimed by Edirisingha Mudiyansele Banda, Wewewatta claimed by Edirisingha Mudiyansele Kiri Menika and others, Wewewatta claimed by P. D. Charlis Kulasekera, Wewewatta claimed by Kalu Achchige and others, Wewehenadahawatta claimed by Vithanage John Singho.



- 1 Kolawatureyaya
- 2 Kolawatureyaya
- 3 Handapangala Estate
- 4 T. P. 143,546
- 5 Handapangala Estate

Surveyor-General's Office,
Colombo, October 6, 1916.

Scale of 16 Chains to an Inch.

G. K. THORNHILL,
for Surveyor-General.

VII.—Preliminary plan 571.

Lot.	Name of Land.	Extent, A. R. P.
55	Gansabhawa road	1 0 28

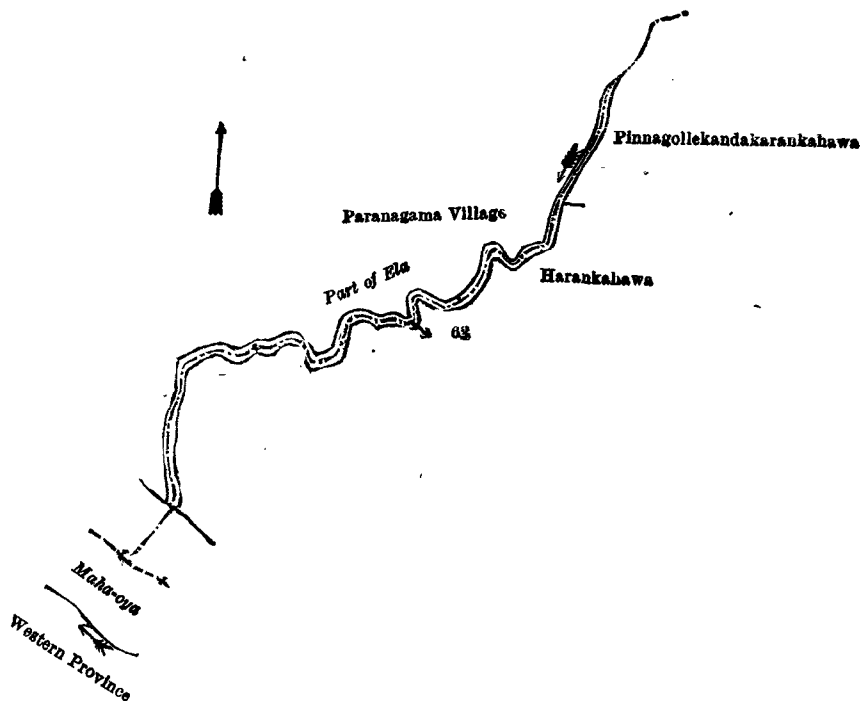
and bounded as follows : on the north by Ketakalagahamulahena claimed by the heirs of late Jangappuhami of Katana, Delgahamulawatta (reservation for road) claimed by Atagalpedige Dingo and another, Beligahamulawatta claimed by Wewelwale Ralalage Punchappuhami, Kurukeppitiyawatta claimed by Menikpedige Upenchiya and others, T. P. 143,546 ; on the east by the Gansabhawa road ; on the south by Kolawatureyaya sold by the Crown, Serugahamulawatta claimed by Wepolapatiranelage Sadiris Appu, Godellehena claimed by Samaradiwakara Rajapaksa Mohotti Appuhamilage Abilinuappu, Kurukeppitiyawatta claimed by A. P. Sarikkuwa and another, Thibbotugollemukalana claimed by Edirisingha Mudiyansele Appuhami and others, Delgahamulawatta (reservation for road) claimed by A. P. Dingo and another, Mahahenawatta claimed by Jayakodi Arachchige Agnes, Talgahalawallekanda claimed by Don Charles Kulasekera, T. P. 143,513, Talagahalawallekanda claimed by Don Carolis Kulasekera, Otarawatta claimed by Edirisingha Mudiyansele Appuhami and others ; on the west by the Maha-oya (the boundary of the Western Province), Otarawatta claimed by Edirisingha Mudiyansele Appuhami and others, Talagahalawallekanda claimed by Don Charles Kulasekera, T. P. 143,513, Talagahalawallekanda claimed by Don Charles Kulasekera.

[For Diagram see page 370.]

VIII.—Preliminary plan 571.

Lot.	Name of Land.	Extent, A. R. P.
62	Ela (half of stream)	0 0 29

and bounded as follows : on the north by part of ela (the village limit of Paranagama) ; on the east by Pinnagollekandakarankahawa sold by the Crown ; on the south by Harankahawa claimed by S. A. Carolis Silva and another, the Maha-oya (the boundary of the Western Province) ; and on the west by part of ela (the village limit of Paranagama).



Surveyor-General's Office,
Colombo, October 6, 1916.

Scale of 4 Chains to an Inch.

G. K. THORNHILL,
for Surveyor-General.

IX.—Preliminary plan 571.

Lot.	Name of Land.	Extent, A. R. P.
63	Mala-ela	0 1 11

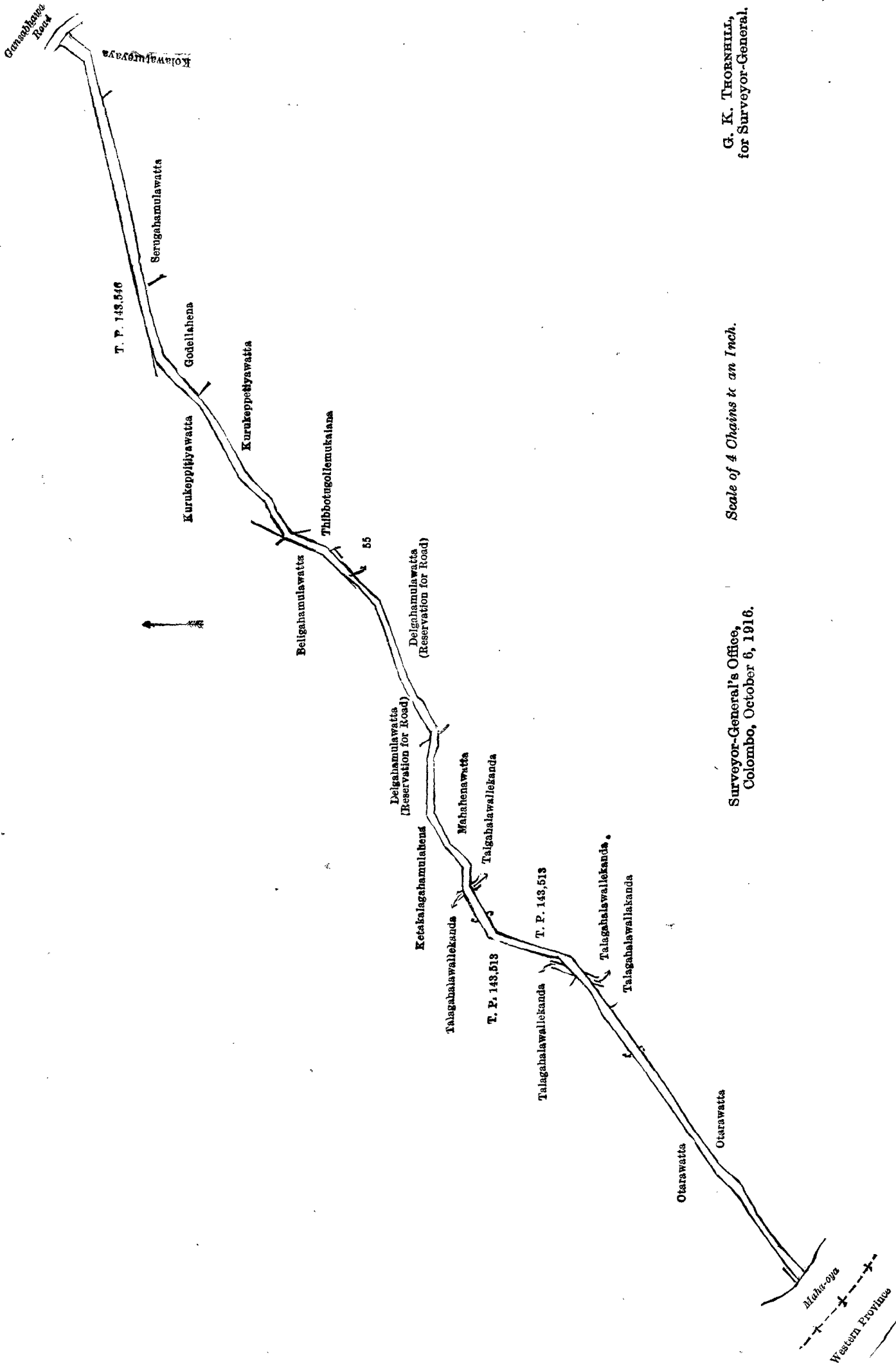
and bounded as follows : on the north by Ihalawatta claimed by Edirisingha Mudiyansele Kiri Menika ; on the east by Delgahagodellamukalana claimed by the Crown, Otarawatta claimed by Sembukutti Arachchilage Carolis Silva ; on the south by Maha-oya (the boundary of the Western Province) ; on the west by Harankahawa claimed by Sembukutti Arachchilage Carolis Silva and another, Harankahawehena sold by the Crown, Kolongahamulawatta claimed by Edirisinghe Mudiyansele Ukku Banda, Gorokgahamulawatta claimed by ditto, Gorokgahamulawatta claimed by Mudalihamy and Punchi Singho.

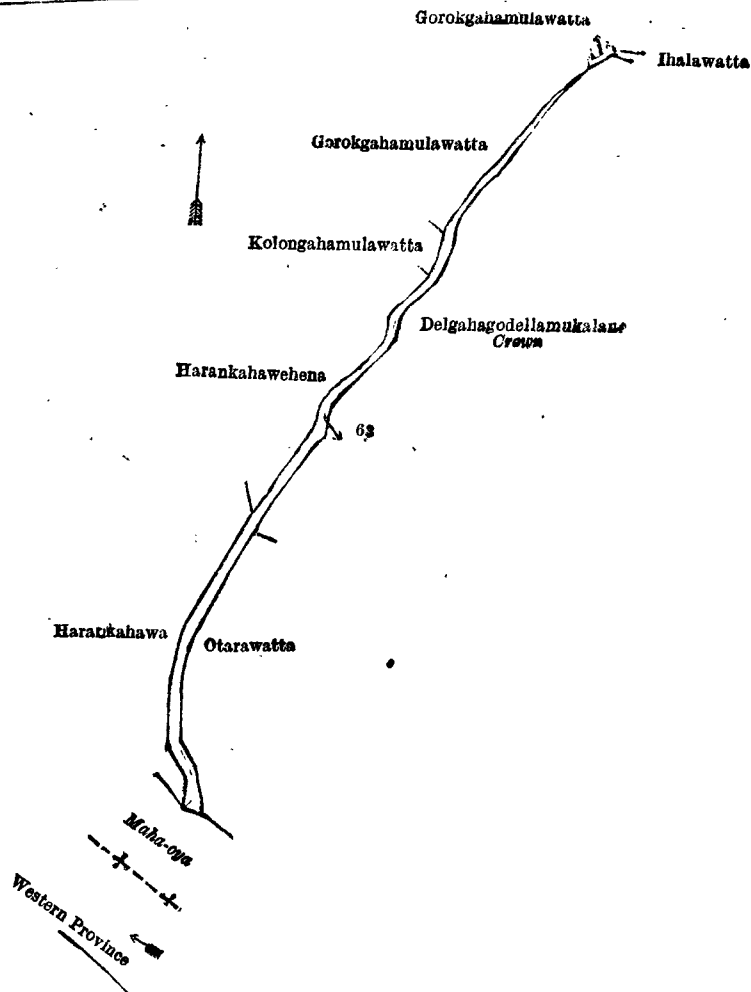
[For Diagram see page 371.]

X.—Preliminary plan 571.

Lot.	Name of Land.	Extent, A. R. P.
64	Bemme-ela	0 2 10

and bounded as follows : on the north by Dunumadalagahamulahena sold by the Crown, Pahalakumburepillewa claimed by Edirisinghe Mudiyansele Banda and others, Andupekumbura claimed by Edirisinghe Mudiyansele Appuhami and others ; on the east by Innawatta, Talagahawatta claimed by Edirisinghe Mudiyansele Punchi Menika and another, Otarawatta claimed by Minimuthu Pathirannahelage Pavisthinahami and others, Ketakalagahamulahena claimed by the heirs of late Jangappuhami of Katana ; on the south by Andupekumburepillewa claimed by Edirisinghe Mudiyansele



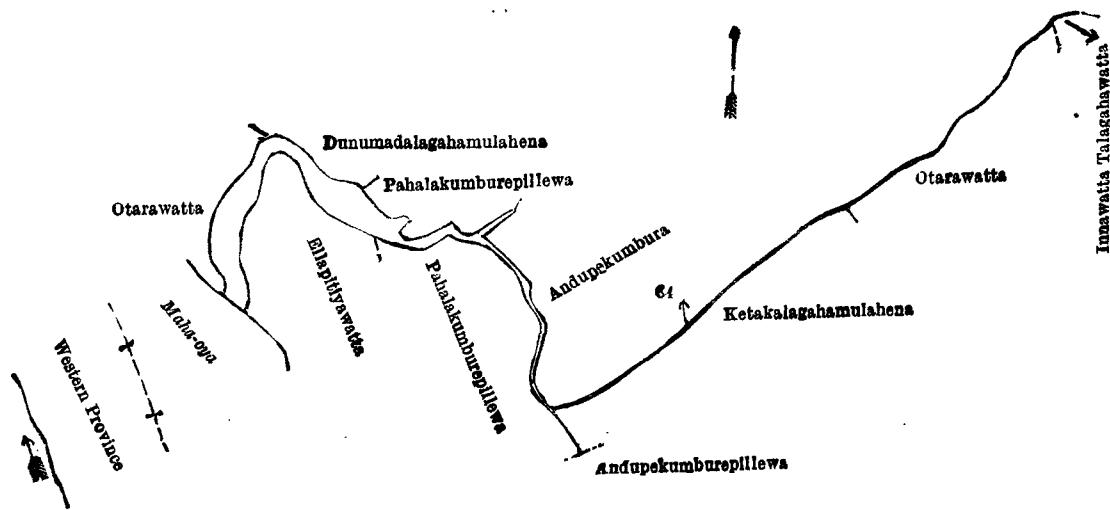


Surveyor-General's Office,
Colombo, October 6, 1916.

Scale of 4 Chains to an Inch.

G. K. THORNHILL,
for Surveyor-General.

Appuhami, Pahalakumburepillewa claimed by Edirisinghe Mudiyansele Dingiri Menika, Ellapitiyawatta sold by the Crown, the Maha-oya (the boundary of the Western Province); on the west by Otarawatta claimed by Sembukutti Arachchige Carolis Silva.



Surveyor-General's Office,
Colombo, October 6, 1916.

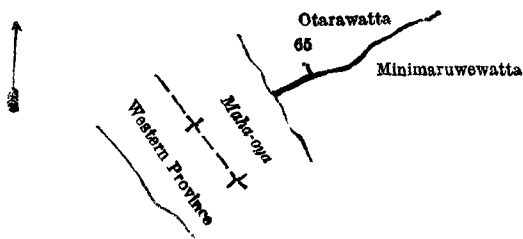
Scale of 4 Chains to an Inch.

G. K. THORNHILL,
for Surveyor-General.

XI.—Preliminary plan 571.

Lot.	Ela	Name of Land.	Extent, A. R. P.
65	..	Ela	0 0 5

and bounded as follows: on the north by Otarawatta claimed by Kapuru Paksa Bandarage Ensohami; on the east and south by Minimaruwewatta claimed by Sembukutti Arachchige Belin Silva; on the west by the Maha-oya (the boundary of the Western Province).



Surveyor-General's Office,
Colombo, October 6, 1916.

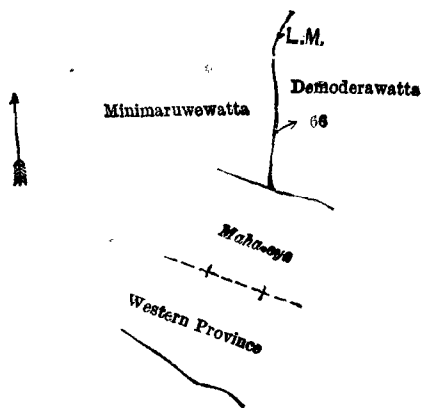
Scale of 4 Chains to an Inch.

G. K. THORNHILL,
for Surveyor-General.

XII.—Preliminary plan 571.

Lot.	Name of Land.	Extent, A. R. P.
66 .. Ela 0 0 5

and bounded as follows : on the north and east by Demoderawatta claimed by Jayakodi Arachchige Migel Singho Appuhami ; on the south by the Maha-oya (the boundary of the Western Province) ; on the west by Minimaruwewatta claimed by Sembukutti Arachchige Belin Silva.



Surveyor-General's Office,
Colombo, October 6, 1916.

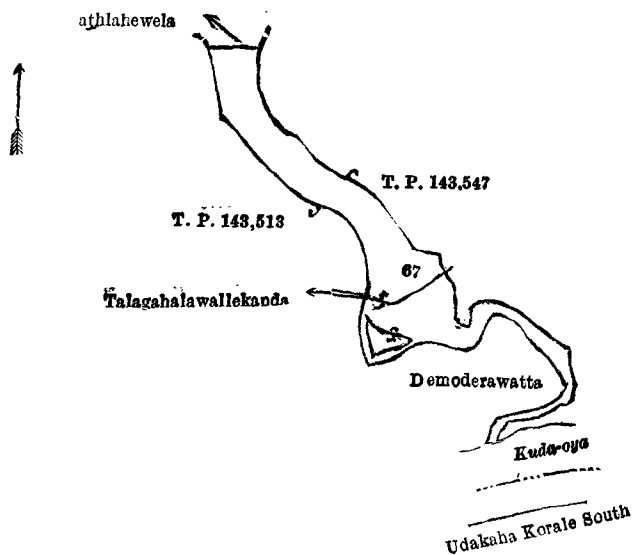
Scale of 4 Chains to an Inch.

G. K. THORNHILL,
for Surveyor-General.

XIII.—Preliminary plan 571.

Lot.	Name of Land.	Extent, A. R. P.
67 .. Bemme-ela (stream) 1 0 0

and bounded as follows : on the north by Hathlahewela claimed by Appuhami, T. P. 143,547 ; on the east by T. P. 143,547 ; on the south by the Kuda-oya (the boundary of Udukaha korale south), Demoderawatta claimed by Jayakodi Arachchige Migel Singho Appuhami ; on the west by Talagahalawattekanda claimed by Don Charles Kulasekera, T. P. 143,513.



Surveyor-General's Office,
Colombo, October 6, 1916.

Scale of 4 Chains to an Inch.

G. K. THORNHILL,
for Surveyor-General.

December 12, 1917.

N. A. HAMPTON,
Special Officer.

Kurunegala S. O. No. 1,899.

Order under Section 4, Sub-section (1), of "The Waste Lands Ordinances of 1897, 1899, 1900, and 1903,"
declaring Lands to be Crown Property.

In the matter of the lands commonly called or known as Delgahagodellamukalana and Thibbotugallamukalana, situate in the village of Masnoruwa, in the Udukaha korale west of the Dambadeni hatpattu of the Kurunegala District, in the North-Western Province, and of "The Waste Lands Ordinances of 1897, 1899, 1900, and 1903."

WHEREAS in pursuance of section 1 of the said Ordinances it was duly notified on the 11th day of May, 1917, that if no claim to the lands commonly called or known as Delgahagodellamukalana and Thibbotugallamukalana, situate in the village of Masnoruwa, in the Udukaha korale west of the Dambadeni hatpattu of the Kurunegala District, in the North-Western Province, containing in extent 20 acres 1 rood and 31 perches, and shown as lots 12 and 29 in preliminary plan 571 and in the annexed diagrams, was made to Norman Albert Hampton, Special Officer appointed under section 28 of the said Ordinances, within the period of three months from the date specified in such notice, such lands would be declared the property of the Crown, and dealt with on account of the Crown (*vide* Notice No. 6,334):

And whereas Edirisingha Mudiyansele Dingiri Banda made claim thereto, and whereas the said claimant has withdrawn his claim to the said lands, I, Norman Albert Hampton, the aforesaid Special Officer, under and by virtue of the powers vested in me in that behalf by section 4 of the said Ordinances, do hereby on this 12th day of December, 1917, order and declare under section 4, sub-section (1), of the said Ordinances, that the said lands, as more fully described herein below, are the property of the Crown.

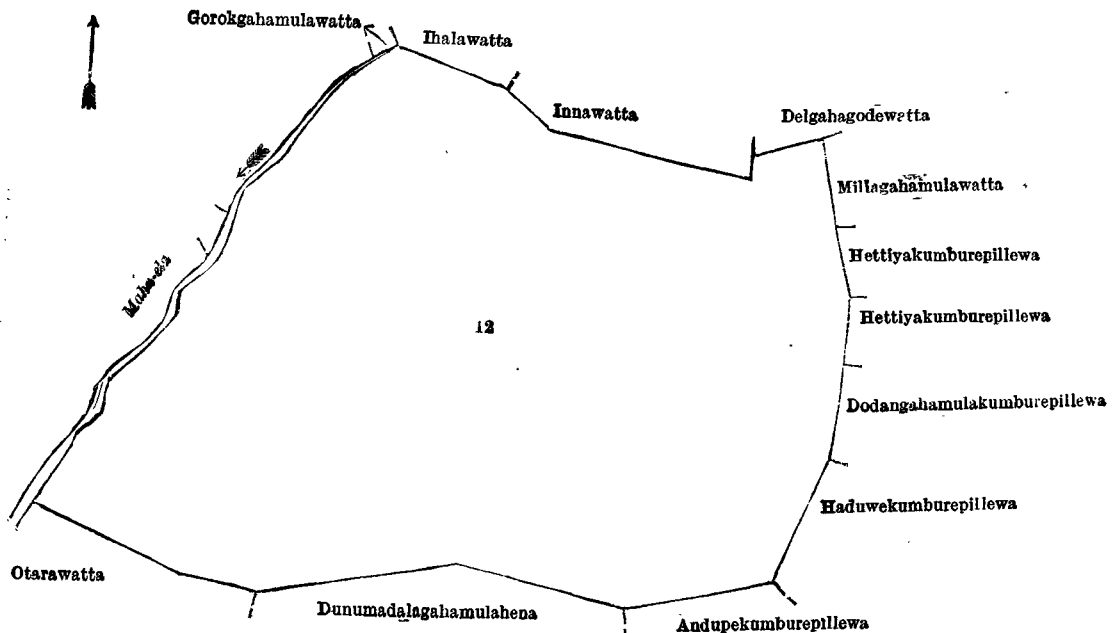
Description of the Lands referred to.

The following lots situated in the village of Masnoruwa, in the Udukaha korale west of the Dambadeni hatpattu of the Kurunegala District, in the North-Western Province, as described in the annexed diagrams:—

I.—Preliminary plan 571.

Lot.	Name of Land.	Extent, A. R. P.
12	Delgahagodellamukalana	13 2 0

and bounded as follows: on the north by Ihalawatta claimed by Edirisingha Mudiyansele Kiri Menika, Innawatta claimed by Edirisingha Mudiyansele Dingiri Banda, Delgahagodewatta claimed by Madurasinghe Mudiyansele Manelhamy; on the east by Millagahamulawatta claimed by Edirisinghe Mudiyansele Appuhamy, Hettiyakumburapillewa sold by the Crown, Hettiyakumburepillewa claimed by Amaratunga Appuhamilage Penso Nona and others, Dodangahamulakumburepillewa claimed by Edirisingha Mudiyansele Appuhami, Haduwekumburepillewa claimed by Gamamede Liyanage Paulu Perera; on the south by Andupekumburepillewa claimed by Edirisinghe Mudiyansele Appuhami, Dunumadalagahamulahena sold by the Crown, Otarawatta claimed by Sembukutti Arachchige Carolis Silva; on the west by Maha-ela, Gorokgahamulawatta claimed by Edirisinghe Mudiyansele Mudalihamy and another.



Surveyor-General's Office,
Colombo, October 6, 1916.

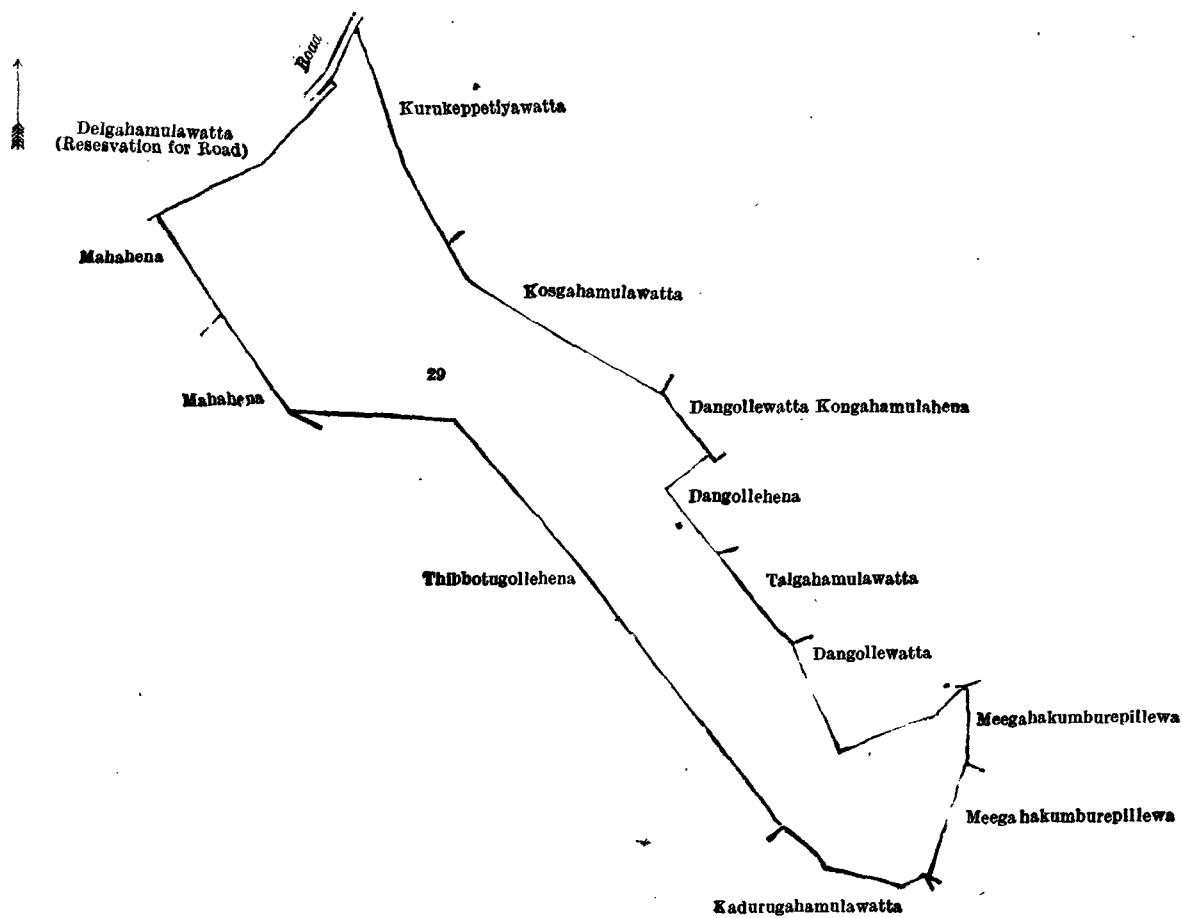
Scale of 4 Chains to an Inch.

G. K. THORNHILL,
for Surveyor-General.

II.—Preliminary plan 571.

Lot.	Name of Land.	Extent, A. R. P.
29	Thibbotugallamukalana	6 3 31

and bounded as follows: on the north by Delgahamulawatta (reservation for road) claimed by A. P. Dingo and another, a road; on the east by Kurukeppitiyawatta claimed by A. P. Sarikkuwa and another, Kosgahamulawatta claimed by Huratal Pedige Tambiya and others, Dangollewatta Kongahamulahena claimed by Edirisingha Mudiyansele Samaneri and others, Dangollehena claimed by Huratal Pedige Jayatuwa and another, Talagahamulawatta sold by the Crown, Dangollewatta sold by the Crown; on the south by Meegahakumburepillewa claimed by Edirisinghe Mudiyansele Punchi Menika and others, Meegahakumburepillewa claimed by Jayakodi Arachchige Don Bastian of Batagama, Kadurugahamulawatta claimed by Samaradivakara Rajapaksa and others; on the west by Thibbotugollehena claimed by Jayakodi Arachchige Agnes and others, Mahahena claimed by Jayakodi Arachchige Agnes of Katana and another, Mahahena claimed by Jayakodi Arachchige Agnes.



Surveyor-General's Office,
Colombo, October 6, 1916.

Scale of 4 Chains to an Inch.

G. K THORNHILL,
for Surveyor-General.

December 12, 1918.

N. A. HAMPTON,
Special Officer.

Kurunegala S. O. No. 1,999.

**Order under Section 2 of "The Waste Lands Ordinances of 1897, 1899, 1900, and 1903,"
declaring Lands to be Crown Property.**

In the matter of the lands commonly called or known as road reservation, situate in the village of Paranagama, in the Udukaha korale west of the Dambadeni hatpattu of the Kurunegala District, in the North-Western Province, and of "The Waste Lands Ordinances of 1897, 1899, 1900, and 1903."

THE notice required by section 1 of "The Waste Lands Ordinances of 1897, 1899, 1900, and 1903," having been duly published in manner prescribed by that section in respect of the above-named lands (*vide* Notice No. 6,529), and no claim having been made to the said lands or to any interest therein within the period of three months from the date specified in the said notice, I, Norman Albert Hampton, Special Officer appointed under section 28 of the said Ordinances, under and by virtue of the powers vested in me in that behalf by section 2 of the said Ordinances, do hereby on this 21st day of December, 1917, order and declare that the said lands, as more fully described herein below, situate in the village of Paranagama, in the Udukaha korale west of the Dambadeni hatpattu of the Kurunegala District, in the North-Western Province, and shown as lots 5 I, 5 I 1, 5 I 2, 5 I 3, 5 I 4, 5 U, 10B, and 15B in preliminary plan 566 and in the annexed diagrams, and containing in extent 1 rood and 38 perches, are the property of the Crown.

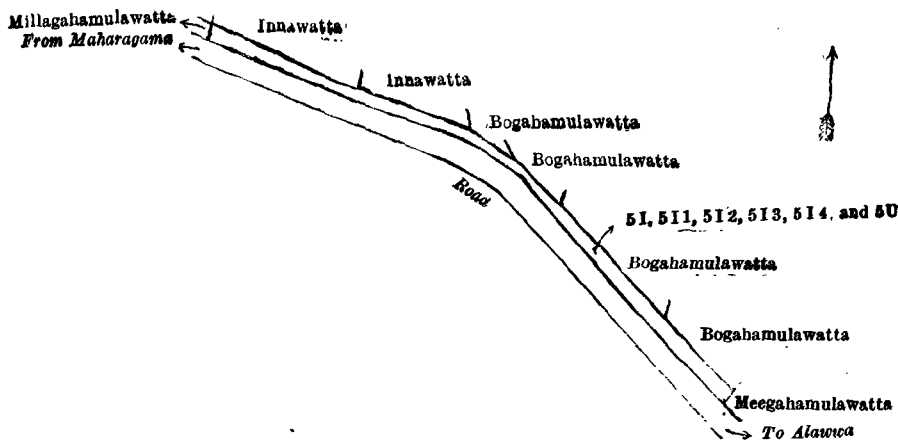
Description of the Lands referred to.

The following lots situated in the village of Paranagama, in the Udukaha korale west of the Dambaheni hatpattu of the Kurunegala District, in the North-Western Province, as described in the annexed diagrams:—

I.—Preliminary plan 566.

Lot.	Name of Land.	Extent, A. R. P.	Lot.	Name of Land.	Extent, A. R. P.
5 I ..	Road reservation 0 0 25	5 I 4 ..	Road reservation 0 0 15
5 I 1 ..	Do. 0 0 3	5 U ..	Do. 0 0 10
5 I 2 ..	Do. 0 0 1			
5 I 3 ..	Do. 0 0 7			
					0 1 21

and bounded as follows: on the north by Innawatta claimed by Imiya Rallalage Siyathu Banda and others, Innawatta claimed by Imiya Rallalage Siyathuhamy and others, Bogahamulawatta claimed by Imiya Rallalage Siyathuhamy and others, Bogahamulawatta claimed by Imiya Rallalage Punchappuhamy and others, Bogahamulawatta claimed by Imiya Rallalage Kirihamy and others, Bogahamulawatta claimed by Imiya Rallalage Nirihamy and others; on the east by Meegahamulawatta claimed by Edinisin Mudiyansele Ukku Menika and others; on the south by the road from Alawwa to Maharagama; on the west by Millagahamulawatta claimed by Imiya Rallalage Punchi Appuhamy and others.



Surveyor-General's Office,
Colombo, May 30, 1917.


Scale of 4 Chains to an Inch.

A. H. G. DAWSON,
for Surveyor-General.

II.—Preliminary plan 566.

Lot.	Name of Land.	Extent, A. R. P.
10B	Road reservation	0 0 7

and bounded as follows : on the north by Nagahamulawatta claimed by Edirisin Mudiyansele Ukku Menika and another on the east by T. P. 119,396 ; on the south by the road from Alawwa to Maharagama ; on the west by Meegahamulawatta claimed by Edirisin Mudiyansele Ukku Menika and others.



Surveyor-General's Office,
Colombo, May 30, 1917.

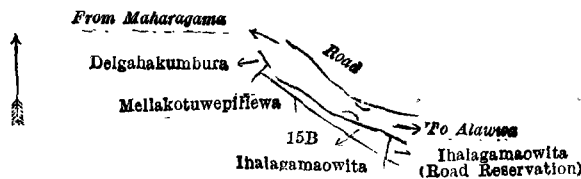
Scale of 4 Chains to an Inch.

A. H. G. DAWSON,
for Surveyor-General.

III.—Preliminary plan 566.

Lot.	Name of Land.	Extent, A. R. P.
15B	Road reservation	0 0 10

and bounded as follows : on the north by the road from Maharagama to Alawwa ; on the east by Ihalagamaowita (road; reservation) claimed by Edirisin Mudiyansele Ukku Menika and another ; on the south by Ihalagamaowita claimed by Edirisin Mudiyansele Ukku Menika and another, Mellakotuweppillewa claimed by Imiya Rallalage Kirihamy and others ; on the west by Delgahakumbura claimed by Mingappuli Radage Jumba and another.



Surveyor-General's Office,
Colombo, May 30, 1917.

Scale of 4 Chains to an Inch.

A. H. G. DAWSON,
for Surveyor-General.

December 21, 1917.
N. A. HAMPTON,
Special Officer.

Kurunegala S. O. No. 2,000.

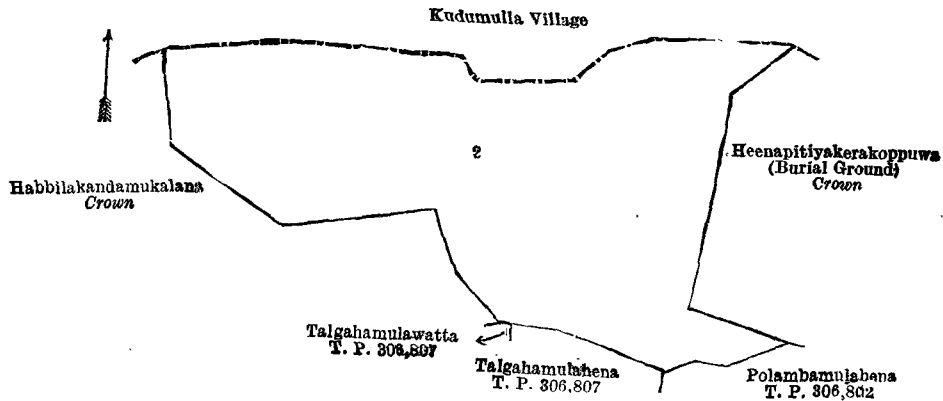
Order under Section 2 of "The Waste Lands Ordinances of 1897, 1899, 1900, and 1903,"
declaring Land to be Crown Property.

In the matter of the land commonly called or known as Heenapitahena, situate in the village of Koholana, in the Udukaha korale east of the Dambadeni hatpattu of the Kurunegala District, in the North-Western Province, and of "The Waste Lands Ordinances of 1897, 1899, 1900, and 1903."

The notice required by section 1 of "The Waste Lands Ordinances of 1897, 1899, 1900, and 1903," having been published in manner prescribed by that section in respect of the above-named land (*vide* Notice No. 6,527), and no claim having been made to the said land or to any interest therein within the period of three months from the date specified in the said notice, I, Norman Albert Hampton, Special Officer appointed under section 28 of the said Ordinances, under and by virtue of the powers vested in me in that behalf by section 2 of the said Ordinances, do hereby on this 21st day of December, 1917, order and declare that the said land, as more fully described herein below, situate in the village of Koholana, in the Udukaha korale east of the Dambadeni hatpattu of the Kurunegala District, in the North-Western Province, and shown as lot 2 in preliminary plan 431 and in the annexed diagram, and containing in extent 5 acres 1 rood and 20 perches, is the property of the Crown.

Description of the Land referred to.

The land commonly called or known as Heenapitahena, situated in the village of Koholana, in the Udukaha korale east of the Dambadeni hatpattu of the Kurunegala District, in the North-Western Province, containing in extent 5 acres 1 rood and 20 perches, and shown as lot 2 in preliminary plan 431 and in the annexed diagram; and bounded as follows: on the north by the village limit of Kudumulla; on the east by Heenapitiyakerakoppuwa (burial ground) declared to be the property of the Crown under the Waste Lands Ordinances; on the south by Polambamulahena sold by the Crown (T. P. 306,802), Talgahamulahena sold by the Crown (T. P. 306,807), Talgahamulawatta sold by the Crown (T. P. 306,807), Habbilakandamukalana declared to be the property of the Crown under the Waste Lands Ordinances; on the west by Habbilakandamukalana declared to be the property of the Crown under the Waste Lands Ordinances.



Surveyor-General's Office,
Colombo, July 3, 1917.

Scale of 4 Chains to an Inch.

A. H. G. DAWSON,
for Surveyor-General.

N. A. HAMPTON,
Special Officer.

December 21, 1917.

Kurunegala S. O. No. 2,001.

Order under Section 2 of "The Waste Lands Ordinances of 1897, 1899, 1900, and 1903," declaring Lands to be Crown Property.

In the matter of the lands commonly called or known as Galagawapillewa and Pinkumburahena, situate in the village of Nallura, in the Udukaha korale east of the Dambadeni hatpattu of the Kurunegala District, in the North-Western Province, and of "The Waste Lands Ordinances of 1897, 1899, 1900, and 1903."

THE notice required by section 1 of "The Waste Lands Ordinances of 1897, 1899, 1900, and 1903," having been duly published in manner prescribed by that section in respect of the above-named lands (*vide* Notice No. 6,484), and no claim having been made to the said lands or to any interest therein within the period of three months from the date specified in the said notice, I, Norman Albert Hampton, Special Officer appointed under section 28 of the said Ordinances, under and by virtue of the powers vested in me in that behalf by section 2 of the said Ordinances, do hereby on this 18th day of December, 1917, order and declare that the said lands, as more fully described herein below, situate in the village of Nallura, in the Udukaha korale east of the Dambadeni hatpattu of the Kurunegala District, in the North-Western Province, and shown as lots 12 and 12E in preliminary plan 448 and in the annexed diagrams, and containing in extent 2 acres 3 roods and 15 perches, are the property of the Crown.

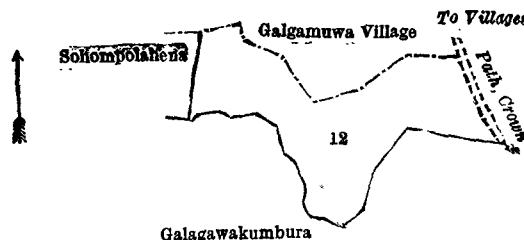
Description of the Lands referred to.

The following lots situated in the village of Nallura, in the Udukaha korale east of the Dambadeni hatpattu of the Kurunegala District, in the North-Western Province, as described in the annexed diagrams:—

I.—Preliminary plan 448.

Lot.	Name of Land.	Extent, A. R. P.
12	Galagawapillewa	1 0 11

and bounded as follows: on the north by the village limit of Galgamuwa; on the east by a path to villages declared to be the property of the Crown under the Waste Lands Ordinances; on the south by Galagawakumbura claimed by Jalat Mudiyanseleage Punchappuhamy and others; on the west by Sohompolahena sold by the Crown.



Surveyor-General's Office,
Colombo, March 22, 1917.

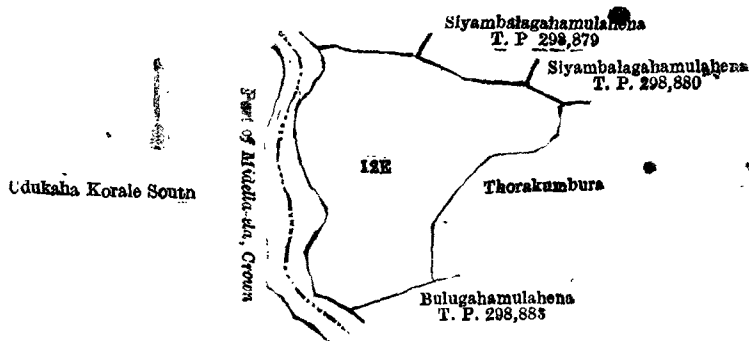
Scale of 4 Chains to an Inch.

A. H. G. DAWSON,
for Surveyor-General.

II.—Preliminary plan 448.

Lot.	Name of Land.	Extent, A. R. P.
12E	Pinkumburahena	1 3 4

and bounded as follows: on the north by Sohompolahena sold by the Crown, Siyambalagahamulahena sold by the Crown (T. P. 298,879), Siyambalagahamulahena sold by the Crown (T. P. 298,880); on the east by Thorakumbura (private); on the south by Bulugahamulahena sold by the Crown (T. P. 298,883), part of Midella-ela declared to be the property of the Crown under the Waste Lands Ordinances (the boundary of Udukaha korale south); on the west by part of Midella-ela declared to be the property of the Crown under the Waste Lands Ordinances (the boundary of Udukaha korale south).



Surveyor-General's Office,
Colombo, March 22, 1917.

Scale of 4 Chains to an Inch.

A. H. G. DAWSON,
for Surveyor-General.

December 18, 1917.

N. A. HAMPTON,
Special Officer.

Kurunegala S. O. No. 2,002.

Order under Section 2 of "The Waste Lands Ordinances of 1897, 1899, 1900, and 1903," declaring Lands to be Crown Property.

In the matter of the lands commonly called or known as Welapillewa, Tunpelapillewa, &c., situate in the village of Andarapone, in the Udukaha korale east of the Dambadeni hatpattu of the Kurunegala District, in the North-Western Province, and of "The Waste Lands Ordinances of 1897, 1899, 1900, and 1903."

THE notice required by section I of "The Waste Lands Ordinances of 1897, 1899, 1900, and 1903," having been duly published in manner prescribed by that section in respect of the above-named lands (*vide* Notice No. 6,523), and no claim having been made to the said lands or to any interest therein within the period of three months from the date specified in the said notice, I, Norman Albert Hampton, Special Officer appointed under section 28 of the said Ordinances, under and by virtue of the powers vested in me in that behalf by section 2 of the said Ordinances, do hereby on this 21st day of December, 1917, order and declare that the said lands, as more fully described herein below, situate in the village of Andarapone, in the Udukaha korale east of the Dambadeni hatpattu of the Kurunegala District, in the North-Western Province, and shown as lots 9A, 15I, 23P, 35D, 94A, 94F, and 94G in preliminary plan 436 and in the annexed diagrams, and containing in extent 6 acres and 33 perches, are the property of the Crown.


Description of the Lands referred to.

The following lots situated in the village of Andarapone, in the Udukaha korale east of the Dambadeni hatpattu of the Kurunegala District, in the North-Western Province, as described in the annexed diagrams:—

I.—Preliminary plan 436.

Lot.	Name of Land.	Extent, A. R. P.
9A	Welapillewa	0 1 11

and bounded as follows: on the north by Welapillewa (private); on the east by the Pita-ela, Kandeyayekumburuyaya (private), the Pita-ela, Kandeyayekumburuyaya (private); on the south by Kolongahamulapillewa (private); on the west by Kolongahamulawatta claimed by P. M. Punchi Appu and others, Ketakelagahamulawatta sold by the Crown (T. P. 300,604).



Surveyor-General's Office,
Colombo, April 5, 1917.


Scale of 8 Chains to an Inch.

A. H. G. DAWSON,
for Surveyor-General.

II.—Preliminary plan 436.

Lot.	Name of Land.	Extent, A. R. P.
15 I	Tunpelapillewa	0 1 8

and bounded as follows: on the north by Kajugahamulahena sold by the Crown (T. P. 300,383); on the east and south by Ihalakandayayakumbura (private); on the west by Kadurugahamulahena sold by the Crown.



Surveyor-General's Office,
Colombo, April 5, 1917.


Scale of 8 Chains to an Inch.

A. H. G. DAWSON,
for Surveyor-General.

III.—Preliminary plan 436.

Lot.	Name of Land.	Extent, A. R. P.
23P	Kandayayapillewa	0 1 10

and bounded as follows: on the north by Haduhena sold by the Crown (T. P. 300,599); on the east by Gansabhawa path declared to be the property of the Crown under the Waste Lands Ordinances; on the south by Haduhena sold by the Crown (T. P. 303,503); on the west by Ihalakandayayakumbura (private).



Surveyor-General's Office,
Colombo, April 5, 1917.

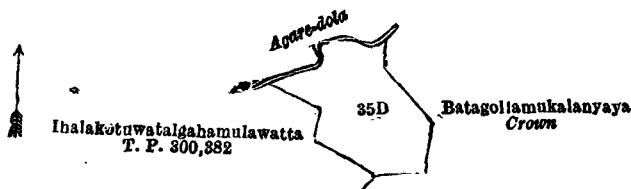
Scale of 8 Chains to an Inch.

A. H. G. DAWSON,
for Surveyor-General.

IV.—Preliminary plan 436.

Lot.	Name of Land.	Extent, A. R. P.
35D	Talgahamulahena	2 0 33

and bounded as follows: on the north by the Agare-dola; on the east by Batagollamukalanyaya declared to be the property of the Crown under the Waste Lands Ordinances; on the south by Batagollamukalanyaya declared to be the property of the Crown under the Waste Lands Ordinances, Ihalakotuwatalgahamulawatta sold by the Crown (T. P. 300,382); on the west by Ihalakotuwatalgahamulawatta sold by the Crown (T. P. 300,382).



Surveyor-General's Office,
Colombo, April 5, 1917.

Scale of 8 Chains to an Inch.

A. H. G. DAWSON,
for Surveyor-General.

V.—Preliminary plan 436.

Lot.	Name of Land.	Extent, A. R. P.
94A	Damagolla	0 3 10

and bounded as follows: on the north by Koswatta sold by the Crown (T. P. 299,905); on the east by Koswatta and Kotuwatta sold by the Crown (T. P. 299,906); on the south by the village limit of Hittarapola; on the west by Pansalawatta belonging to the Crown.



Surveyor-General's Office,
Colombo, April 5, 1917.

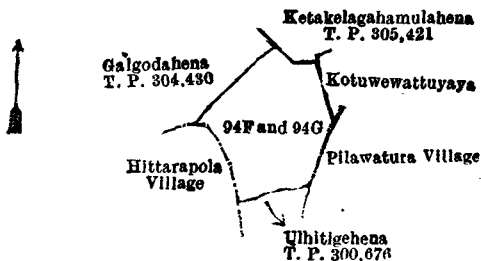
Scale of 8 Chains to an Inch.

A. H. G. DAWSON,
for Surveyor-General.

VI.—Preliminary plan 436.

Lot.	Name of Land.	Extent, A. R. P.
94F	Madugahamulahena	1 1 25
94G	Do.	0 3 16
		2 1 1

and bounded as follows: on the north by Galgodahena sold by the Crown (T. P. 304,430); Ketakelagahamulahena sold by the Crown (T. P. 305,421); on the east by Kotuwewattuyaya (private), the village limit of Pilawatura; on the south by Ulhitigehena sold by the Crown (T. P. 300,676); on the west by the village limit of Hittarapola, Galgodahena sold by the Crown (T. P. 304,430).



Surveyor-General's Office,
Colombo, April 5, 1917.

Scale of 8 Chains to an Inch.

A. H. G. DAWSON,
for Surveyor-General.

N. A. HAMPTON,
Special Officer.

December 21, 1917.

Kurunegala S. O. No. 2,003.

Order under Section 2 of "The Waste Lands Ordinances of 1897, 1899, 1900, and 1903," declaring Lands to be Crown Property.

In the matter of the lands commonly called or known as road reservation, &c., situated in the village of Kudagammana, in the Udukaha korale west of the Dambadeni hatpattu of the Kurunegala District, in the North-Western Province, and of "The Waste Lands Ordinances of 1897, 1899, 1900, and 1903."

THE notice required by section 1 of "The Waste Lands Ordinances of 1897, 1899, 1900, and 1903," having been duly published in manner prescribed by that section in respect of the above-named lands (*vide* Notice No. 6,528), and no claim having been made to the said lands or to any interest therein within the period of three months from the date specified in the said notice, I, Norman Albert Hampton, Special Officer appointed under section 28 of the said Ordinances, under and by virtue of the powers vested in me in that behalf by section 2 of the said Ordinances, do hereby on this 18th day of December, 1917, order and declare that the said lands, as more fully described herein below, situate in the village of Kudagammana, in the Udukaha korale west of the Dambadeni hatpattu of the Kurunegala District, in the North-Western Province, and shown as lots 17A, 19A1, 20A, 23A, 24A, 26A1, 27A1, 29A, 30A, 43A1, 43B1, 44A, and 46A in preliminary plan 555 and in the annexed diagrams, and containing in extent 3 roods and 32 perches, are the property of the Crown.

Description of the Lands referred to.

The following lots situated in the village of Kudagammana, in the Udukaha korale west of the Dambadeni hatpattu of the Kurunegala District, in the North-Western Province, as described in the annexed diagrams:—

I.—Preliminary plan 555.

Lot.	Name of Land.	Extent, A. R. P.
17A	Road reservation	0 0 9

and bounded as follows: on the north by the road from Maharagama to Alawuwa; on the east by Wagollemukalana (road reservation) belonging to the Crown; on the south by Kadagampahalawatta claimed by Siriwardana Mudiyanseleage Podimenika and another; on the west by Kadagampahalawatta claimed by Podimenika and others.



Surveyor-General's Office,
Colombo, May 30, 1917.


Scale of 4 Chains to an Inch.

A. H. G. DAWSON,
for Surveyor-General.

II.—Preliminary plan 555.

Lot.	Name of Land.	Extent, A. R. P.
19A1	Road reservation	0 0 11
20A	Do.	0 0 15
		0 0 26

and bounded as follows: on the north by Ihala-asweddumewatta claimed by Senadirapatharannehalage John Perera and another, dewata (path) belonging to the Crown, Asweddumewatta sold by the Crown; on the east by Asweddumekumbura claimed by S. M. Ukku Banda and others; on the south by the road from Maharagama to Alawuwa; on the west by Indigollewatta claimed by Dissanayake Tennekon Mudiyanseleage Cornelis Appuhamy.



Surveyor-General's Office,
Colombo, May 30, 1917.

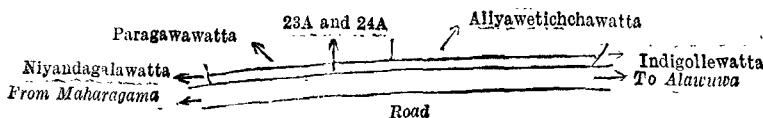
Scale of 4 Chains to an Inch.

A. H. G. DAWSON,
for Surveyor-General.

III.—Preliminary plan 555.

Lot.	Name of Land.	Extent, A. R. P.
23A	Road reservation	0 0 18
24A	Do.	0 0 13
		0 0 31

and bounded as follows: on the north by Paragawawatta claimed by Hendalage Don Podisingho Appuhamy, Aliyawetichchawatta sold by the Crown; on the east by Indigollewatta claimed by Dissanayake Tennakon Mudiyanseleage Cornelis Appuhamy; on the south by the road from Maharagama to Alawuwa; on the west by Niyandagalawatta claimed by Hendalage Don Podisingho Appuhamy.



Surveyor-General's Office,
Colombo, May 30, 1917.

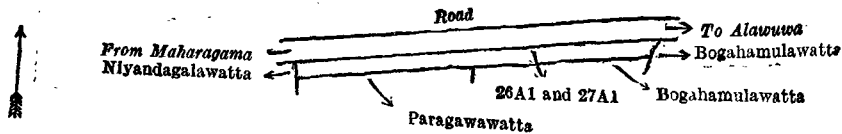
Scale of 4 Chains to an Inch.

A. H. G. DAWSON,
for Surveyor-General.

IV.—Preliminary plan 555.

Lot.	Name of Land.	Extent, A. R. P.
26A1 ..	Road reservation..	0 0 18
27A1 ..	Do. ..	0 0 20
		0 0 38

and bounded as follows : on the north by the road from Maharagama to Alawuwa ; on the east by Bogahamulawatta claimed by Ukkumenika and others ; on the south by Bogahamulawatta claimed by Dissanayaka Tennakon Mudianselage Cornelis Appuhamy and others, Paragawawatta sold by the Crown ; on the west by Niyandagalawatta claimed by Hendalage Don Podisingho Appuhamy.



Surveyor-General's Office,
Colombo, May 30, 1917.

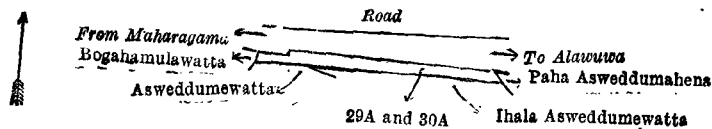
Scale of 4 Chains to an Inch.

A. H. G. DAWSON,
for Surveyor-General.

V.—Preliminary plan 555.

Lot.	Name of Land.	Extent, A. R. P.
29A ..	Road reservation..	0 0 3
30A ..	Do. ..	0 0 17
		0 0 20

and bounded as follows : on the north by the road from Maharagama to Alawuwa ; on the east by Paha-asweddumahena claimed by Ukku Menika and others ; on the south by Ihala-asweddumawatta claimed by Dissanayaka Tennakon Mudianselage Cornelis Appuhamy, Asweddumewatta claimed by Siriwardana Mudianselage Punchi Menika and others ; on the west by Bogahamulawatta claimed by Ukku Menika and others.



Surveyor-General's Office,
Colombo, May 30, 1917.

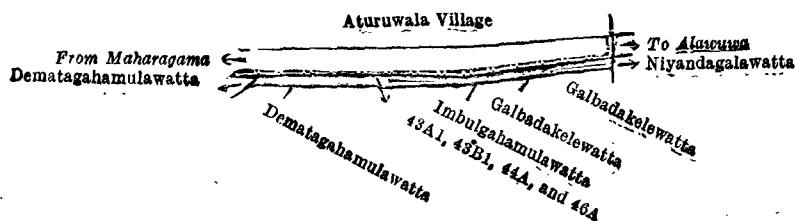
Scale of 4 Chains to an Inch.

A. H. G. DAWSON,
for Surveyor-General.

VI.—Preliminary plan 555.

Lot.	Name of Land.	Extent, A. R. P.	Lot.	Name of Land.	Extent, A. R. P.
43A1 ..	Road reservation ..	0 0 8	46A ..	Road reservation ..	0 0 3
43B1 ..	Do. ..	0 0 12			0 0 28
44A ..	Do. ..	0 0 5			

and bounded as follows : on the north by the road from Maharagama to Alawuwa, the village limit of Aturuwala ; on the east by Niyandagalawatta claimed by Hendalage Don Podisingho Appuhamy ; on the south by Galbadakelewatta claimed by Hendalage Don Podisingho Appuhamy, Galbadakelewatta claimed by Hendalage Don Podisingho Appuhamy, Imbulgahamulawatta sold by the Crown, Dematagahamulawatta sold by the Crown ; on the west by Dematagahamulawatta claimed by Walpitalekamalage John Perera and another.



Surveyor-General's Office,
Colombo, May 30, 1917.

Scale of 4 Chains to an Inch.

A. H. G. DAWSON,
for Surveyor-General.

N. A. HAMPTON,
Special Officer.

December 18, 1917.

Kurunegala S. O. No. 2,004.

Order under Section 4, Sub-section (1), of "The Waste Lands Ordinances of 1897, 1899, 1900, and 1903,"
declaring Lands to be Crown Property.

In the matter of the lands commonly called or known as Belawanemukalana, Mellakandemukalana, &c., situate in the village of Wewala, in the Udukaha korale south of the Dambadeni hatpattu of the Kurunegala District, in the North-Western Province, and of "The Waste Lands Ordinances of 1897, 1899, 1900, and 1903."

WHEREAS in pursuance of section 1 of the said Ordinances it was duly notified on the 1st day of April, 1915, that if no claim to the lands commonly called or known as Belawanemukalana, Mellakandemukalana, &c., situate in the village of Wewala, in the Udukaha korale south of the Dambadeni hatpattu of the Kurunegala District, in the North-Western Province, containing in extent 104 acres 1 rood and 3 perches, and shown as lots 2, 12, 12G, and 12H in preliminary plan 482 as described in the annexed diagrams, was made to Norman Albert Hampton, Special Officer appointed under section 28 of the said Ordinances, within the period of three months from the date specified in such notice, such lands would be declared the property of the Crown, and dealt with on account of the Crown (*vide* Notice No. 5,540):

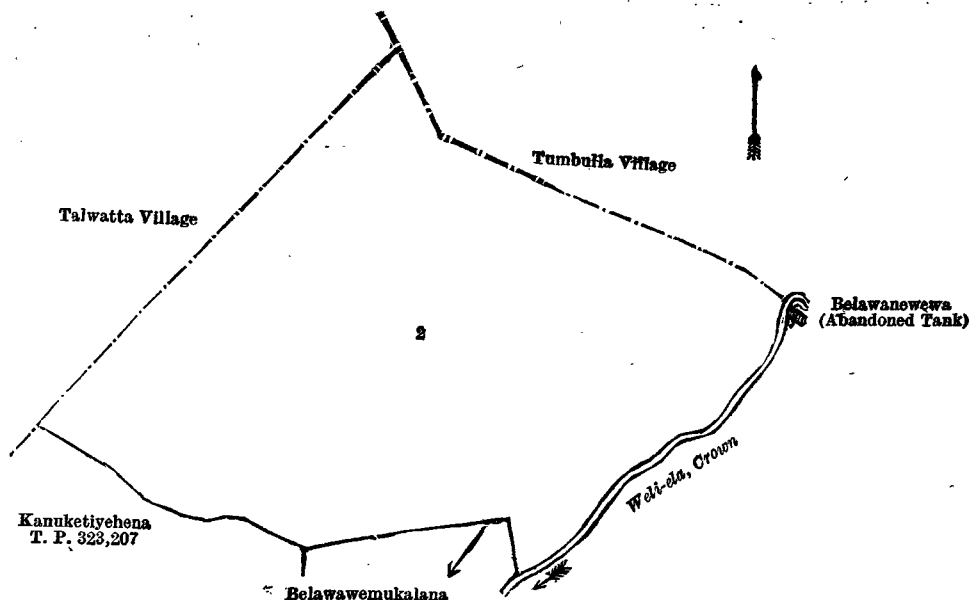
And whereas (1) Dewagamage Punchappuhamy, (2) Kuruppu Mudiyansele Ukku Banda Arachchi made claim thereto, and whereas John Murray Davies, Special Officer appointed under section 28 of the said Ordinances, made due inquiry into such claim, and whereas the said claimants and the aforesaid John Murray Davies, Special Officer, came to an agreement in writing dated the 15th day of June, 1916, whereby in consideration of their being declared the purchasers of (i.) $7\frac{1}{2}$ acres more or less of lot 12 and (ii.) $\frac{3}{4}$ acre more or less of lot 2 of the notice and block survey preliminary plan 482 for a sum of Rs. 141, now shown as (i.) lots 12E and 12F and (ii.) lot 2A, respectively, on the same block survey preliminary plan, the said claimants withdrew their claims to the above-mentioned lots 2, 12, 12G, and 12H of this order, I, Norman Albert Hampton, Special Officer appointed under section 28 of the said Ordinances, under and by virtue of the powers vested in me in that behalf by section 4 of the said Ordinances, do hereby on this 9th day of October, 1917, order and declare under section 4, sub-section (1), of the said Ordinances, that the said lands, as more fully described herein below, are the property of the Crown.

Description of the Lands referred to.

The following lots situated in the village of Wewala, in the Udukaha korale south of the Dambadeni hatpattu of the Kurunegala District, in the North-Western Province, as described in the annexed diagrams:—

Lot.	Name of Land.	I.—Preliminary plan 482.	Extent, A. R. P.
2	Belawanemukalana		9 0 25

and bounded as follows: on the north by the village limit of Talwatta, the village limit of Tumbulla; on the east by the village limit of Tumbulla, Belawanewewa (abandoned tank) private, Weli-ela claimed by the Crown; on the south by Weli-ela claimed by the Crown, Belawanemukalana sold to Dewagamage Punchappuhamy and another under the Waste Lands Ordinances, Kanuketiyahena sold by the Crown (T. P. 323,207); on the west by the village limit of Talwatta.



Surveyor-General's Office,
Colombo, July 30, 1917.

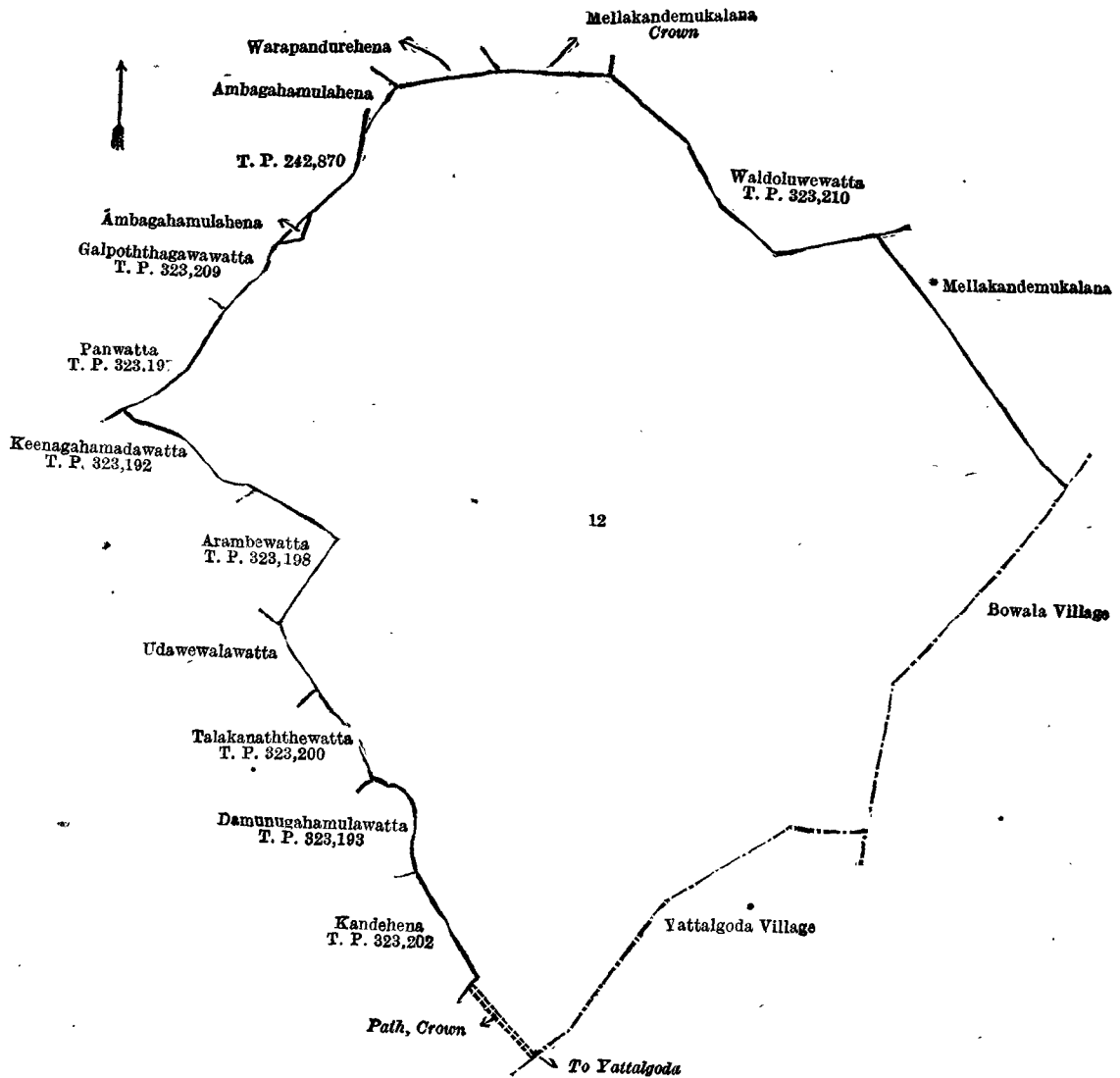
Scale of 4 Chains to an Inch.

A. H. G. DAWSON,
for Surveyor-General.

II.—Preliminary plan 482.

Lot.	Name of Land.	Extent, A. R. P.
12	Mellakandemukalana	90 1 28

and bounded as follows : on the north by Warapandurehena sold to Imiyapatirannehelage Kiri Banda, Gan-Arachchi, and another under the Waste Lands Ordinances, Mellakandemukalana to be declared the property of the Crown under the Waste Lands Ordinances, Waldoluweewatta sold by the Crown (T. P. 323,210) ; on the east by Mellakandemukalana sold to Dewagamage Punchappuhamy and another under the Waste Lands Ordinances, the village limit of Bowala ; on the south by the village limit of Yattalgoda, path claimed by the Crown ; on the west by Kandehena sold by the Crown (T. P. 323,202), Damunugahamulawatta sold by the Crown (T. P. 323,193), Talakanaththewatta sold by the Crown (T. P. 323,200), Udawewalawatta claimed by Kuruppu Mudiyansele Ukku Banda and others, Arambewatta sold by the Crown (T. P. 323,198), Keenagahamadawatta sold by the Crown (T. P. 323,192), Panwatta sold by the Crown (T. P. 323,197), Galpoththagawawatta sold by the Crown (T. P. 323,209), Ambagahamulahena claimed by Imiyapatirannehelage Kiri Banda Arachchi and another, T. P. 242,870, Ambagahamulahena claimed by Imiyapatirannehelage Kiri Banda Arachchi and another.



Surveyor-General's Office,
Colombo, July 30, 1917.

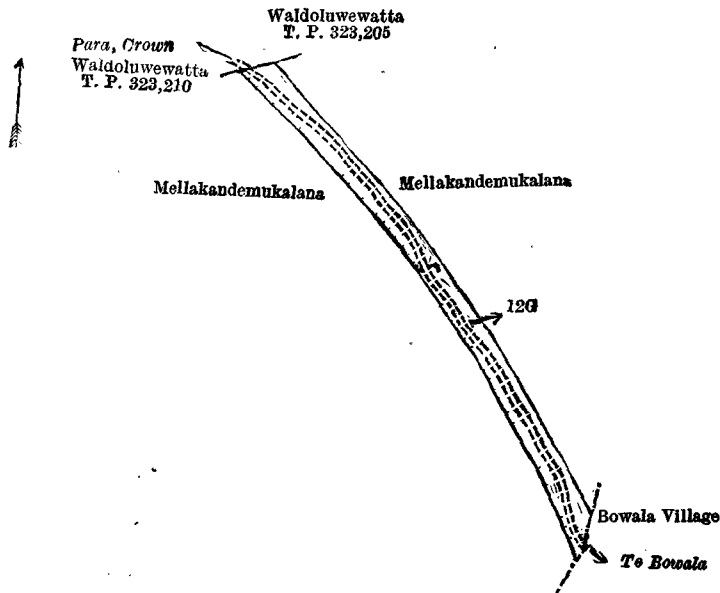
Scale of 8 Chains to an Inch.

A. H. G. DAWSON,
for Surveyor-General.

III.—Preliminary plan 482.

Lot.	Name of Land.	Extent, A. R. P.
12G	Mellakandemukalana (reservation for road)	0 1 37.

and bounded as follows : on the north by Waldoluweewatta sold by the Crown (T. P. 323,210), para to be declared the property of the Crown under the Waste Lands Ordinances, Waldoluweewatta sold by the Crown (T. P. 323,205); on the east by Mellakandemukalana sold to Dewagamage Punchappuhamy and another under the Waste Lands Ordinances, the village limit of Bowala ; on the south and west by Mellakandemukalana sold to Dewagamage Punchappuhamy and another under the Waste Lands Ordinances.



Surveyor-General's Office,
Colombo, July 30, 1917.

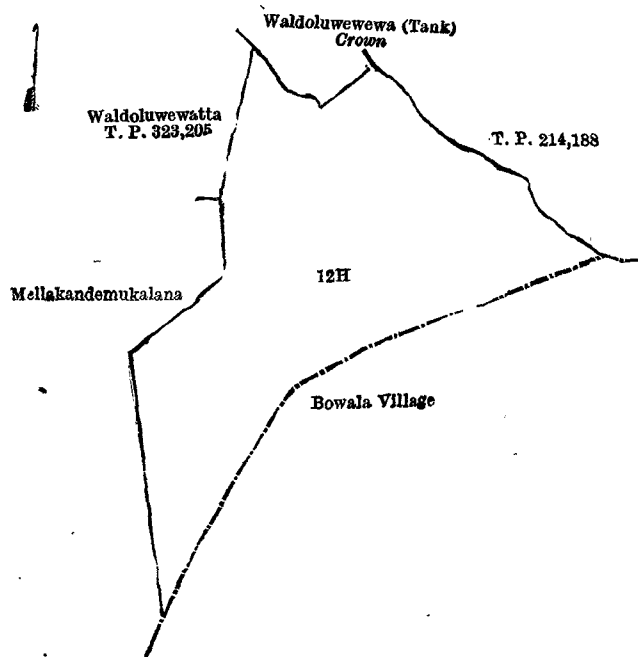
Scale of 4 Chains to an Inch.

A. H. G. DAWSON,
for Surveyor-General.

IV.—Preliminary plan 482.

Lot.	Name of Land.	Extent, A. R. P.
12H	Ambagahamulamukulana	4 0 33

and bounded as follows : on the north by Waldoluwewewa (tank) to be declared the property of the Crown under the Waste Lands Ordinances, T. P. 214,188 ; on the east by T. P. 214,188 ; on the south by the village limit of Bowala ; on the west by Mellakandemukulana sold to Dewagama Punchappuhamy and another under the Waste Lands Ordinances, Waldoluwewatta sold by the Crown (T. P. 323,205).



Surveyor-General's Office,
Colombo, July 30, 1917.

Scale of 4 Chains to an Inch.

A. H. G. DAWSON,
for Surveyor-General.

October 9, 1917.

N. A. HAMPTON,
Special Officer.

**Order under Section 2 of "The Waste Lands Ordinances of 1897, 1899, 1900, and 1903,"
declaring Lands to be Crown Property.**

In the matter of the lands commonly called or known as Halpilladeniyaudahakella and Muttettuliyadda, situate in the village of Ginneliya, in the Morawak korale of the Matara District, in the Southern Province, and of "The Waste Lands Ordinances of 1897, 1899, 1900, and 1903."

THE notice required by section 1 of "The Waste Lands Ordinances of 1897, 1899, 1900, and 1903," having been duly published in manner prescribed by that section in respect of the above-named lands (*vide* Notice No. 6,534), and no claim having been made to the said lands or to any interest therein within the period of three months from the date specified in the said notice, I, Thomas Reid, Assistant Government Agent of the Matara District, in the Southern Province, under and by virtue of the powers vested in me in that behalf by section 2 of the said Ordinances, do hereby on this 15th day of December, 1917, order and declare that the said lands, as more fully described herein below, situate in the village of Ginneliya, in the Morawak korale of the Matara District, in the Southern Province, and shown as lots 224 and 225 in block survey preliminary plan 22 and in the annexed diagrams, and containing in extent about 37 perches, are the property of the Crown.

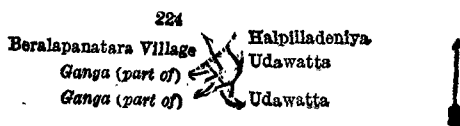
Description of the Lands referred to.

The following lots situated in the village of Ginneliya, in the Morawak korale of the Matara District, in the Southern Province, as described in the annexed diagrams:—

I.—Block survey preliminary plan 22.

Lot	Name of Land.	Extent, A. R. P.
224	Halpilladeniyaudahakella	0 0 20

and bounded as follows: on the north by the village limit of Beralapanatara, Halpilladeniya claimed by J. Punchi Ukkuwa and others; on the east by Udawatta claimed by J. Punchi Appu and others; on the south by Udawatta claimed by J. Punchi Appu and others and part of ganga; on the west by part of ganga, the village limit of Beralapanatara.



Surveyor-General's Office,
Colombo, June 28, 1917.

Scale of 8 Chains to an Inch.

A. H. G. DAWSON,
for Surveyor-General.

II.—Block survey preliminary plan 22.

Lot.	Name of Land.	Extent, A. R. P.
225	Muttettuliyadda	0 0 17

and bounded as follows: on the north and east by Gangapahalewatta claimed by J. Simanhamy; on the south by Muttettuliyadde claimed by D. D. A. Wijesekera and others; on the west by Watawala-ganga.



Surveyor-General's Office,
Colombo, June 28, 1917.

Scale of 8 Chains to an Inch.

A. H. G. DAWSON,
for Surveyor-General.

December 15, 1917.

T. REID,
Assistant Government Agent.

LAND SALES IN THE SOUTHERN PROVINCE.

No. 3,119, S. P.—The Assistant Government Agent, Matara, will on Friday, April 19, 1918, at 10 A.M., at his office in the Matara Kachcheri, put up to auction, for sale or settlement, or will otherwise dispose of, the under-mentioned portions of Crown land, in accordance with the regulations of Government regarding land sales. Twenty allotments of land situated in the Weligam korale division of the Matara District of the Southern Province.

Lot.	Name of Land.	Name of Applicant.	Description.	Extent.			Upset price per acre, Rs.
				A.	R.	P.	
Final village plan 181. Village—Iluppella.							
123g	Kalugahahena ..	— ..	Jungle ..	1	3	31	70
Final village plan 536. Village—Maramba.							
121	Hindakaraldeniya	— ..	Deniya ..	0	0	20	30
122	Do. ..	— ..	do. ..	0	0	11	30
Preliminary plan 10,731. Village—Hallala.							
1	Kitulegodehena ..	H. Denoris ..	Jungle ..	2	0	4	65
2	Do. ..	H. Allis Appu ..	do. ..	1	3	35	65
Preliminary plan 10,727. Village—Hallala.							
1	Batalahena ..	V. Babunhami ..	Jungle ..	2	0	20	65
Preliminary plan 10,730. Village—Hallala.							
2	Ihalawilgodehena ..	A. Hinni Appu ..	Jungle ..	1	3	32	65
3	Do. ..	— ..	Reservation for road, not for sale	0	0	2	—
Preliminary plan 10,677. Villages—Mudugamuwa and Weligama.							
1	Potuwilahena <i>alias</i> Ihaladeniyahena	H. James Fernando ..	Chena ..	1	0	9	62.50
2	Dampehena <i>alias</i> Ihaladeniyahena	M. Hinni Appu ..	do. ..	1	0	19	62.50
3	Ihaladeniyawatta ..	— ..	Garden ..	1	1	9	60
Preliminary plan 10,735. Village—Kamburugamuwa.							
1	Appuwagehena ..	— ..	Reservation, not for sale ..	0	0	12	—
2	Do. ..	J. P. Seneviratna ..	Jungle ..	8	3	25	90
5	Paragahawatta ..	— ..	Garden ..	0	1	16	80
6	Paragahahena ..	— ..	do. ..	0	0	14	80
Preliminary plan 10,717. Village—Midigama.							
1	Heraligasketiyehena	— ..	Jungle ..	1	0	21	85
2	Do. ..	Dines Hami ..	do. ..	2	0	0	85
3	Do. ..	Simon Appu ..	do. ..	1	0	17	85
Preliminary plan 10,684. Village—Horagoda.							
1	Awariyamullehena	Don Edonis ..	Jungle ..	5	2	21	100
2	Ittapanawattehena	do. ..	do. ..	0	1	2	80

Further particulars regarding these lands can be obtained from the Assistant Government Agent, Matara, and regarding the plans of them from the Surveyor-General.

Colonial Secretary's Office,
Colombo, February 26, 1918.

R. E. STUBBS,
Colonial Secretary.

No. 3,120, S. P.—The Assistant Government Agent, Matara, will on Friday, April 26, 1918, at 10 A.M., at his office in the Matara Kachcheri, put up to auction, for sale or settlement, or will otherwise dispose of, the under-mentioned portions of Crown land, in accordance with the regulations of Government regarding land sales. Twenty-two allotments of land situated in the Gangaboda pattu division of the Matara District of the Southern Province.

Lot.	Name of Land.	Name of Applicant.	Description.	Extent.			Upset price per acre, Rs.
				A.	R.	P.	
Preliminary plan 10,709. Village—Mapalana.							
1	Paragahahena-atmaga <i>alias</i> Pitamullakele	V. Don Dionis ..	Jungle ..	9	2	36	150
Preliminary plan 10,737. Village—Siwalagama.							
1	Moratuwahena <i>alias</i> Bora luwagodahena	— ..	Reservation, not for sale	0	0	4	—
2	Do. ..	— ..	Garden ..	0	0	34	75
3	Babarandagewatta ..	— ..	do. ..	0	1	13	75
4	Beddedeniya-addarakele	— ..	do. ..	0	0	22	75
5	Dangahapittaniya ..	V. Don Dionis ..	do. ..	0	0	27	75
6	Beddedeniya-atmaga ..	do. ..	Jungle ..	9	0	18	80
Preliminary plan 10,744. Village—Ullala.							
1	Kosinegodella ..	F. D. J. Ranatunge ..	Jungle ..	8	3	2	125
2	Do. ..	do. ..	Citronella ..	1	0	26	100
3	Do. ..	do. ..	Reservation, not for sale	0	0	38	—
4	Do. ..	— ..	do. ..	0	1	24	—
5	Do. ..	F. D. J. Ranatunge ..	Jungle ..	6	0	35	125
6	Do. ..	do. ..	do. ..	0	1	18	100
7	Do. ..	do. ..	do. ..	3	0	9	100
Preliminary plan 10,743. Village—Vitiyala Pahala.							
1	Tanahenepitakella ..	D. B. Rajapaksa ..	Jungle ..	1	0	29	60
Block survey preliminary plan 58. Village—Diviture.							
46h	Tennepitahena <i>alias</i> Niyamadolehena	— ..	Encroachment ..	1	3	24	75
46i	Do. ..	— ..	Reservation for road, not for sale	0	0	25	—

Lot.	Name of Land.	Preliminary plan 10,711.		Village—Batuwita.		Extent.		Upset price per acre, Rs.
		Name of Applicant.		Description.		A. P. R.		
1	Amunehene-atmaga ..	—	..	Jungle	5 0 9	60	
2	Do. ..	—	..	do.	0 3 38	60	
3	Do. ..	—	..	do.	1 0 4	60	
5	Do. ..	—	..	do.	1 0 4	60	
6	Do. ..	—	..	do.	1 0 6	60	

Further particulars regarding these lands can be obtained from the Assistant Government Agent, Matara, and respecting the plans from the Surveyor-General.

Colonial Secretary's Office,
Colombo, February 26, 1918.

R. E. STUBBS,
Colonial Secretary.

NOTICE is hereby given that on Tuesday, April 23, 1918, at 1 P.M., the Government Agent, Southern Province, will put up to auction, at his office at the Galle Kachcheri, the right to dig for plumbago in the under-mentioned Crown lands in the Galle District, and supposed to contain plumbago, for a period of five years on the following conditions:—

(a) The lease will include the right of mining for plumbago only, and will be for a period of five years only at the yearly ground rent of Rs. 10 per acre per annum, and subject to the covenants and conditions as sanctioned by Government, copy of which can be obtained at the Kachcheri. The highest bidder for the lease of the under-mentioned allotments shall be the purchaser, provided that the price offered by him amounts at least to the upset price as stated against the lot in column 4.

(b) No bidding shall be finally accepted unless the person making the same shall, on being declared the highest bidder, immediately pay to the Government Agent a deposit of 10 per cent. on the amount of bidding, whether he has made a previous deposit or not, and also unless the said person shall, on being declared the highest bidder as aforesaid, sign the above-mentioned conditions of sale.

(c) The purchaser shall pay to the Government Agent within one month of the date of sale the balance of the purchase money, and in failure thereof the purchase shall be considered void, and deposit of 10 per cent., together with any other sum paid on account of the land, shall be forfeited.

(d) On payment to the Government Agent within the time specified of the whole of the purchase money, the Government Agent will grant to the purchaser a lease in the approved form, and the purchaser shall at the same time execute and deliver to the Government Agent a duplicate of such lease.

(e) Should any error or mistake hereafter appear in the description and admeasurement of the said lands, the purchaser will not be entitled to claim any compensation or abatement of the price in respect thereof.

(f) The fee for the preparation of the lease is 4 per cent. of purchase money, not exceeding Rs. 20, and must be paid on day of sale.

(g) All timber felled must be paid for on Forest Department licenses.

(h) The pits opened should be filled up on termination of the lease.

Talpe Pattu.—Village—Kottawa. Value per

Lot.	Name of Land.	Extent.		Rs. c.
		A. R. P.	acre.	
1	Elabodayamullekanda ..	1 3 8	150	0
	The Kachcheri,	W. O. STEVENS,		
	Galle, February 20, 1918.	for Government Agent.		

NOTICE is hereby given that on Tuesday, April 23, 1918, at 1 P.M., the Government Agent, Southern Province, will put up to auction, at his office at the Galle Kachcheri,

the right to dig for plumbago in the under-mentioned Crown lands in the Galle District, and supposed to contain plumbago, for a period of five years on the following conditions:—

(a) The lease will include the right of mining for plumbago only, and will be for a period of five years only at the yearly ground rent of Rs. 10 per acre per annum, and subject to the covenants and conditions as sanctioned by Government, copy of which can be obtained at the Kachcheri. The highest bidder for the lease of the under-mentioned allotments shall be the purchaser, provided that the price offered by him amounts at least to the upset price as stated against the lot in column 4.

(b) No bidding shall be finally accepted unless the person making the same shall, on being declared the highest bidder, immediately pay to the Government Agent a deposit of 10 per cent. on the amount of bidding, whether he has made a previous deposit or not, and also unless the said person shall, on being declared the highest bidder as aforesaid, sign the above-mentioned conditions of sale.

(c) The purchaser shall pay to the Government Agent within one month of the date of sale the balance of the purchase money, and in failure thereof the purchase shall be considered void, and deposit of 10 per cent., together with any other sum paid on account of the land, shall be forfeited.

(d) On payment to the Government Agent within the time specified of the whole of the purchase money, the Government Agent will grant to the purchaser a lease in the approved form, and the purchaser shall at the same time execute and deliver to the Government Agent a duplicate of such lease.

(e) Should any error or mistake hereafter appear in the description and admeasurement of the said lands, the purchaser will not be entitled to claim any compensation or abatement of the price in respect thereof.

(f) The fee for the preparation of the lease is 4 per cent. of purchase money, not exceeding Rs. 20, and must be paid on day of sale.

(g) Full value of timber and fuel must be paid on date of sale.

(h) The pits opened should be filled up on termination of the lease.

Hinidum pattu.

Final village plan 488. Village—Panangala, Value per

Lot.	Name of Land.	Extent.		Rs. c.
		A. R. P.	acre.	
54a	Tanahena ..	0 0 28	110	0
56l1	Dandugashena ..	2 2 14	110	0

(Value of timber Rs. 50 per acre.)

The Kachcheri, W. O. STEVENS,
Galle, February 20, 1918. for Government Agent.

LAND SALES IN THE NORTH-CENTRAL PROVINCE.

No. 2,025, N.C. P.—The Government Agent, North-Central Province, will on Wednesday, April 17, 1918, at 1 P.M., at his office in the Anuradhapura Kachcheri, put up to auction, for sale or settlement, or will otherwise dispose of, the under-mentioned portions of Crown land, in accordance with the regulations of Government regarding land sales. Thirty-three allotments of land situated in the Nuwaragam, Hurulu, and Kalagam palatas of the Nuwarakalawiya district of the North-Central Province.

Lot.	Name of Land.	Preliminary plan 4,269.		Village—Orukmankulama in Ulagalla korale.		Extent.		Upset price per acre, Rs.
		Name of Applicant.		Description.		A. R. P.		
1659	Dambagahaidama ..	Tilakarathna Tikiri Banda and 9 others		Landa fit for garden	1 2 4	30a		
				of Orukmankulama				

Lot.	Name of Land.	Name of Applicant.	Description.	Extent.		Upset price per acre, Rs.
				A.	R. P.	
Preliminary plan 4,651. Village—Kakulbendidigiliya in Kalpe korale.						
9	Accareidama	.. K. Kalunaide and another of Kakulbendidigiliya	Jungle fit for paddy cultivation	4	1 17	15·25b
10	Mylagahaidama	.. K. Kalunaide of Kakulbendidigiliya	do.	1	2 21	15·36b
Preliminary plan 4,846. Village—Alahapperumagama in Kalagam korale north.						
1	Keeriyagahahena	.. N. Seiyadu Umma and another of Alahapperumagama	Jungle	1	1 24	25c
5	Do.	.. Ibrahim Saibo Meera Lebbe and 2 others	Garden	0	0 21	20c
7	Do.	.. Kuppatamby Pitche Packir of Alahapperumagama	Jungle	2	0 13	15c
8	Alahapperumagamekele	Lebbe Tamby Gammanchi of Alahapperumagama	do.	1	1 22	15c
Preliminary plan 4,860. Village—Migaswewa in Matombuwa korale.						
1	Dambagahaidama	.. K. R. V. Wali Etani and 14 others of Migaswewa	Jungle fit for paddy cultivation	2	2 30	15d
Preliminary plan 4,872. Village—Ambagaswewa in Unduruwa korale.						
3	Meegahawatta	.. K. V. Ukku Banda of Ambagaswewa	Garden	1	0 22	15e
Preliminary plan 4,912. Village—Nikawewa in Kalpe korale.						
1	Diulgahaidama	.. Packir Tamby Imamsa of Nikawewa	Land suitable for paddy cultivation	2	2 29	15f
Preliminary plan 4,921. Village—Ratmale in Kanadara korale						
1	Nugagahawatta	.. A. V. Menikrala, Vel-Vidane, and 3 others of Ratmale	Low jungle	1	2 22	15g
Preliminary plan 4,922. Village—Mukiriyawa in Mahapotana korale.						
1	Dambagahakele or Dambagahaidama	U. V. Seyadu Marikkar and 2 others of Weligollewa	Low jungle	2	3 33	15f
Preliminary plan 4,937. Village—Nambadawewa in Kunchuttu korale.						
1	Kolongahaidama	.. V. G. Naidurala of Tittaggonnewa	.. Chena	1	1 20	17·50f
Preliminary plan 4,945. Village—Gonumeriyawa in Kalpe korale.						
1	Helambagahaidama	.. K. Appuwa and 3 others of Gonumeriyawa	Jungle suitable for paddy cultivation	2	0 7	15f
3	Mailagahaidama	.. K. Kadira and 3 others of Gonumeriyawa	do.	1	3 8	15f
4	Dambagahalanda	.. B. Kapuwa and 3 others of Gonumeriyawa	do.	1	3 0	15f
6	Do.	.. K. Kadira of Gonumeriyawa	do.	2	0 27	15f
Preliminary plan 4,947. Village—Tikkanpotana in Mahapotana korale.						
1	Dambagahahena	.. K. V. M. Banda, Vel-Vidane, and 3 others of Tikkanpotana	Chena	4	0 15	15f
Preliminary plan 4,955. Village—Kokebe in Mahapotana korale.						
1	Palugahaidama	.. K. A. Kandappuhami, Vel-Vidane of Kokebe	Low jungle	1	0 0	17·50f
Preliminary plan 4,973. Village—Pahala Usgollewa in Kunchuttu korale.						
1	Dambagahaidama	.. K. Ukkurala, Vel-Vidane, and another of Pahala Usgollewa	Jungle	3	1 4	17·50h
2	Do.	.. W. Appuhami and 2 others of Pahala Usgollewa	do.	2	1 24	17·50h
Preliminary plan 4,976. Village—Ulpota in Kunchuttu korale.						
1	Dambagahaidama	.. J. T. Hadji Marikkar, Vel-Vidane, and 3 others of Ellewewa	Jungle	4	1 11	22h
Preliminary plan 4,997. Village—Kurullaneulpota in Kunchuttu korale.						
1	Mailagahaidama	.. K. N. Naida and another of Kurullaneulpota	Jungle fit for paddy cultivation	1	0 6	15c
Preliminary plan 5,091. Village—Diwulwewa in Uddiyankulama korale.						
1	Kongahaidama	.. K. Kiriya and 4 others of Diwulwewa	Jungle fit for paddy cultivation	0	3 19	15i
Final village plan 86. Village—Gonumeruwewa in Kunchuttu korale.						
4c	Dambagahawela	.. U. L. Appurala and 15 others of Gonumeruwewa	Paddy field	0	0 26	30c
4d	Do.	.. do.	do.	0	1 14	30c
20f	Asweddapuwela	.. A. L. Nambirala, Vel-Vidane, and 5 others of Gonumeruwewa	do.	0	0 20	30c
20h	Do.	.. K. Kapuruhami and 6 others of Gonumeruwewa	do.	0	0 23	30c
Final village plan 133. Village—Kadurugasdamana in Kende korale.						
7k	Kadurugasdamanakele	.. A. N. W. M. Galagedara and 4 others of Kadurugasdamana	Jungle	2	0 17	17·50f
Final village plan 139. Village—Pallankulama in Kende korale.						
2p	Bogahahena	.. A. Ukku Naide and 2 others of Pallankulama	Forest and jungle fit for paddy cultivation	1	2 36	16f
2q	Do.	.. do.	do.	2	3 28	16f
2u	Do.	.. V. Appunaide of Pallankulama	Forest and low jungle	1	0 6	16f

Lot.	Name of Land.	Name of Applicant.	Description.	Extent.	Upset price
				A. R. P. per acre, Rs.	
21f	Ratmalawetiyalanda	K. P. Baiya Panikkiya and 6 others of Mayilagaswewa	Jungle fit for paddy	1 1 14	17f

All the above lots were once sold, and they are now re-advertised as the purchasers failed to complete the conditions of the sale.

a This lot was advertised before (*vide Ceylon Government Gazettes* Nos. 6,588 of October 31, 1913, and 6,889 of July 27, 1917).

b These lots were advertised before (*vide Ceylon Government Gazettes* Nos. 6,757 of November 26, 1915, 6,782 of March 3, 1916, 6,813 of July 28, 1916, and 6,864 of March 30, 1917).

c These lots were advertised before (*vide Ceylon Government Gazette* No. 6,881 of June 15, 1917).

d This lot was advertised before (*vide Ceylon Government Gazettes* Nos. 6,796 of June 2, 1916, 6,857 of March 2, 1917, and 6,889 of July 27, 1917).

e This lot was advertised before (*vide Ceylon Government Gazettes* Nos. 6,800 of June 9, 1916, 6,864 of March 30, 1917, and 6,889 of July 27, 1917).

f These lots were advertised before (*vide Ceylon Government Gazette* No. 6,883 of June 22, 1917).

g This lot was advertised before (*vide Ceylon Government Gazette* No. 6,884 of June 29, 1917).

h These lots were advertised before (*vide Ceylon Government Gazette* No. 6,893 of August 17, 1917).

i This lot was advertised before (*vide Ceylon Government Gazette* No. 6,897 of September 7, 1917).

Further particulars regarding these lands can be obtained from the Government Agent, North-Central Province, and their plans from the Surveyor-General.

Colonial Secretary's Office,
Colombo, February 23, 1918.

R. E. STUBBS,
Colonial Secretary.

LAND SALES BY THE SETTLEMENT OFFICER.

SOUTHERN PROVINCE.

No. 4,507, S. O.—On Thursday, May 2, 1918, at 12 noon, the Land Settlement Officer will put up for sale or settlement at his Camp at Kahawatta, the under-mentioned portions of Crown land, on the terms authorized by Government. Eighteen allotments of land situated in the West Giruwa pattu division of the Hambantota District of the Southern Province.

Lot.	Name of Land.	Name of Claimant.	Description.	Extent.
				A. R. P.
28a	Talagahahena <i>alias</i> Maragahawatta	(1) Ambalakodituwakkuge Don Juwanis, (2) ditto Gunasin, (3) ditto Lokuhamy, (4) Edirisin Patiranage Don Andris, (5) Gamage Baba Appu, (6) Don Jandris Wickramanayake, Vel-Vidane	Garden	0 1 33
28b	Managepelawatta	(1) Panamulle Arachchige Jayanhamy, (2) ditto Bastian	do.	0 0 22
28c	Do.	(1) Gamage Babappu, (2) Don Jandris Wickramanayake, Vel-Vidane, (3) Kankanangamage Don Peneris, (4) Ramanayakage Baban Appu, (5) ditto Pediris, (6) Ambalakodituwakkuge Don Juwanis, (7) ditto Gunasin, (8) ditto Lokuhamy, (9) Edirisin Patiranage Don Abaran	do.	0 1 14
28d	Manageuswatta	(1) Ambalakodituwakkuge Don Juwanis, (2) Edirisin Patiranage Don Abaran	do.	0 1 1
28e	Managewatta	(1) Gamage Babappu, (2) Don Jandris Wickramanayake, Vel-Vidane, (3) Kankanangamage Don Peneris, (4) Ramanayakage Baban Appu, (5) ditto Pediris, (6) Ambalakodituwakkuge Don Juwanis, (7) ditto Gunasin, (8) ditto Lokuhamy, (9) Edirisin Patiranage Don Abaran	do.	0 3 38
28g	Walakadawatta	do.	Chena	0 0 39
17ah	Maragahawattahena	do.	do.	5 1 31
28m	Do.	do.	do.	0 2 16
1i1	Henagewatta	Senanayakege Punchi Baba and others	Garden	1 1 27
1k1	Ambagahahena	Ditto Don Peneris	do.	0 0 22
13a	Dangahahena	Kankanangamage Andris Appu	Citronella	0 2 37
13b	Kapuhena	Ditto Deonis	Garden	0 1 35
15a	Welikadi	Waniarachchige Don Carolis	do.	0 0 35
15b	Puswelkoratuwa	Kankanangamage Babun Appu	do.	1 2 7
15c	Liyanagekaloatuwa	Ramanayakage Babun Appu and 3 others	do.	0 3 32
17ab	Dangahahena	(1) Kankanangamage Don Andreas, (2) ditto Babun Appu	Citronella	2 2 2
17ab1	Do.	Ditto Don Andrayas and another	Garden	0 1 24
28f	Maragahawattawalakadewatta	Denagamage Babappu	do.	0 2 0

Upset price at Rs. 15 to Rs. 50 per acre. Further information regarding these lands can be obtained from the Land Settlement Officer, and plans of them from the Surveyor-General.

Colonial Secretary's Office,
Colombo, February 26, 1918.

R. E. STUBBS,
Colonial Secretary.

No. 4,508, S. O.—On Wednesday, May 1, 1918, at 12 noon, the Land Settlement Officer will put up for sale or settlement, at his Camp at Kahawatta, the under-mentioned portions of Crown land, on the terms authorized by Government. Three allotments of land situated in the West Giruwa pattu division of the Hambantota District of the Southern Province.

Lot.	Name of Land.	Name of Claimant.	Description.	Extent.
				A. R. P.
1s	Wadugekoratuwa	Crown, encroachment by Ranawaka Patiranage Heenhamy of Yatigala	Chena	0 2 26
29d	Pitawattahena	Claimed by Siribadana Arachchige Desin Appu	Citronella	0 1 20
29f	Do.	do.	Garden	0 0 19

Upset price at Rs. 15 to Rs. 50 per acre. Further information regarding these lands can be obtained from the Land Settlement Officer, and plans of them from the Surveyor-General.

Colonial Secretary's Office,
Colombo, February 26, 1918.

R. E. STUBBS,
Colonial Secretary.

No. 4,509, S. O.—On Wednesday, May 1, 1918, at 12 noon, the Land Settlement Officer, will put up for sale or settlement, at his Camp at Kahawatta, the under-mentioned portions of Crown land, on the terms authorized by Government. Fourteen allotments of land situated in the West Giruwa pattu division of the Hambantota District of the Southern Province.

Block survey preliminary plan 263.—Pallattara.

Lot.	Name of Land.	Name of Claimant.	Description.	Extent.		
				A.	R.	P.
90	Maddumaralagehena ..	Punchihewage Babune ..	Garden ..	0	3	36
135½	— ..	Crown ..	Old ditch ..	0	0	20
391c	Maketiyahenewatta ..	W. K. Don Davith ..	Citronella ..	1	3	27
391d	Konegahahena ..	do. ..	Chena ..	1	1	11
391e	Bogahahena ..	do. ..	Citronella ..	2	2	0
391f	Malamugunehena ..	Nagasin Arachchige Nikulashamy ..	Chena ..	1	0	24
391g	Malamugunewatta ..	Beligallegamage Don Davith ..	do. ..	2	2	6
436g	Godalahena ..	(1) Vidane Patiranaage Don Davith, (2) Dingi Appuhamy, (3) Hettiarachchige Don Hendrick ..	do. ..	1	0	2
436h	Ihalayagedarahena ..	(1) Vidane Patiranaage Don Davith, (2) Dingi Appuhamy ..	do. ..	0	1	32
345f	Aarahena ..	Vidanegodawattage Jayanhamy ..	Garden ..	1	3	20
345fl	Aarahenakala ..	Patabendige Patiranaage Hendrick Appu alias Podda ..	Chena ..	0	3	21
234	Ithagalahena ..	(1) Kulatunga Mudalige Don Juwanis, (2) Munasinge Baban- nis, (3) Beligallegamage Don Davith ..	Citronella ..	5	0	18
291a	Kahavinnewetiyehena ..	Kulatunga Mudalige Don Juwanis ..	Garden ..	0	0	36*
370a	Ambalamagawawatta ..	Wannigamage Don Dines..	Road reserva- tion ..	0	0	17*

* For lease only.

Upset price at Rs. 15 to Rs. 50 per acre. Further information regarding these lands can be obtained from the Land Settlement Officer, and plans of them from the Surveyor-General.

Colonial Secretary's Office,
Colombo, February 26, 1918.

R. E. STUBBS,
Colonial Secretary.

No. 4,510, S. O.—On Saturday, April 20, 1918, at 12 noon, the Land Settlement Officer will put up for sale or settlement, at Udugama Resthouse, the under-mentioned portions of Crown land, on the terms authorized by Government. Sixteen allotments of land situated in the Gangaboda pattu division of the Galle District of the Southern Province.

Block survey preliminary plan 527.—Gonadeniya.

Lot.	Name of Land.	Name of Claimant or Applicant.	Description.	Extent.		
				A.	R.	P.
148	Kuragodagewaturawedeniya ..	Crown ..	Deniya ..	0	1	11
149	Pimburuwileduwa, Lulabenda- godaduwa ..	do. ..	Chena ..	7	3	35
142	Keenawinneudumullewatta ..	Claimed by Katukolihegamage Eddoris de Silva ..	Garden ..	0	0	6
150i	Kokatiyagasudumulla ..	Crown, applied for by Katukolihegamage Eddoris de Silva ..	Chena ..	0	3	39
16a	Millagahawattehena ..	Crown, applied for by Geenage James ..	do. ..	1	1	12
16c	Sundirangalakumburagodaduwa ..	Crown, applied for by Tawalawa Kiringodage Andris ..	do. ..	4	0	10
25a	Ulupathiniyaduwa, Hirikumbure- godella ..	Crown, applied for by Singho Appu de Silva Jayasundera ..	do. ..	1	0	5
40a	Kitulgasudamullagodakele ..	Crown, applied for by Geeganage Arnolis ..	do. ..	1	0	5
67a	Andigodawattehena ..	Crown, applied for by Hewa Vitanage Oralias de Silva ..	do. ..	1	0	25
67b	Pansalawattehena ..	Crown, applied for by Hewa Kankanange Don Dias de Silva ..	do. ..	1	2	32
67c	Do. ..	Crown ..	do. ..	0	0	30
99a	Keenawinnagodella ..	Crown, applied for by Udalamattagamage Simandris ..	do. ..	1	0	5
150a	Pimburuwilagodellakebella ..	Crown, applied for by Udugama Mahagamage Adarian ..	do. ..	2	0	24
150e	Alubogahawattekele ..	Crown, applied for by Ranasinge Jandarisi ..	Chena and low forest ..	1	0	8
174a	Kitulgasdeniyaudumullehena alias Tunhaulkelegodaduwa ..	Crown, applied for by Geeganage Cornelis ..	Chena ..	1	1	36
150k	Pimburewilagoda ..	Crown, applied for by Mapalagama Hewamanage Hendrick for Mahagamage Sehami ..	do. ..	1	3	36

Upset price at Rs. 15 to Rs. 50 per acre. Further information regarding these lands can be obtained from the Land Settlement Officer, and plans of them from the Surveyor-General.

Colonial Secretary's Office,
Colombo, February 26, 1918.

R. E. STUBBS,
Colonial Secretary.

No. 4,511, S. O.—On Thursday, May 2, 1918, at 12 noon, the Land Settlement Officer will put up for sale or settlement, at his Camp at Kahawatta, the under-mentioned portion of Crown land, on the terms authorized by Government. An allotment of land situated in the West Giruwa pattu division of the Hambantota District of the Southern Province.

Block survey preliminary plan 265.—Meda Wawwa.

Lot.	Name of Land.	Name of Claimant.	Description.	Extent.		
				A.	R.	P.
3c	Moragahahena ..	Don Davit Abedeera Jayawickrema of Walasmulla ..	High chena ..	0	0	34

Upset price at Rs. 15 to Rs. 50 per acre. Further information regarding this land can be obtained from the Land Settlement Officer, and plan of it from the Surveyor-General.

Colonial Secretary's Office,
Colombo, February 26, 1918.

R. E. STUBBS,
Colonial Secretary.

No. 4,512, S. O.—On Monday, April 22, 1918, at 3 p.m., the Land Settlement Officer will put up for sale or settlement, at Tangalla Resthouse, the under-mentioned portion of Crown land, on the terms authorized by Government. An allotment of land situated in the East Giruwa pattu division of the Hambantota District of the Southern Province.

Block survey preliminary plan 460.—Minietiliya.

Lot.	Name of Land.	Name of Claimant.	Description.	Extent.		
				A.	R.	P.
40	Murungahahawatta ..	Ahamadu Lebbe Marikkar Abdul Latif of Tangalla ..	Garden ..	0	3	29

Upset price at Rs. 15 to Rs. 50 per acre. Further information regarding this land can be obtained from the Land Settlement Officer, and plan of it from the Surveyor-General.

Colonial Secretary's Office,
Colombo, February 26, 1918.

R. E. STUBBS,
Colonial Secretary.

No. 4,513, S. O.—On Monday, April 22, 1918, at 11 A.M., the Land Settlement Officer will put up for sale or settlement, at Ambalantota Resthouse, the under-mentioned portion of Crown land, on the terms authorized by Government. An allotment of land situated in the East Giruwa pattu division of the Hambantota District of the Southern Province.

Block survey preliminary plan 460.—Minietiliya.

Lot.	Name of Land.	Name of Claimant.	Description.	Extent.
				A. R. P.
466	Malittangahakumbura	Crown, claimed by Daluwattege Don Andris	Paddy	0 1 36

Upset price at Rs. 90 to Rs. 100 per acre. Further information regarding this land can be obtained from the Land Settlement Officer, and plan of it from the Surveyor-General.

Colonial Secretary's Office,
Colombo, February 26, 1918.

R. E. STUBBS,
Colonial Secretary.

No. 4,514, S. O.—On Monday, April 22, 1918, at 3 P.M., the Land Settlement Officer will put up for sale or settlement, at Tangalla Resthouse, the under-mentioned portion of Crown land, on the terms authorized by Government. An allotment of land situated in the East Giruwa pattu division of the Hambantota District of the Southern Province.

Block survey preliminary plan 465.—Beminiyanwila.

Lot.	Name of Land.	Name of Claimant.	Description.	Extent.
				A. R. P.
24u	Hanganwaguruyaya	Sampu Lebbe Marikar Saibu Durai of Tangalla	Paddy	0 0 22

Upset price at Rs. 160 per acre. Further information regarding this land can be obtained from the Land Settlement Officer, and plan of it from the Surveyor-General.

Colonial Secretary's Office,
Colombo, February 26, 1918.

R. E. STUBBS,
Colonial Secretary.

No. 4,515, S. O.—On Wednesday, May 1, 1918, at 12 noon, the Land Settlement Officer will put up for sale or settlement, at his Camp at Kahawatta, the under-mentioned portions of Crown land, on the terms authorized by Government. Two allotments of land situated in the West Giruwa pattu division of the Hambantota District of the Southern Province.

Block survey preliminary plan 286.—Etgalmulla.

Lot.	Name of Land.	Name of Claimant.	Description.	Extent.
				A. R. P.
105f	Dematahawalayaya	Claimed by (1) Kankanange Hewayage David Silva, (2) Merenchi Sattambige Davidhani, (3) Maduwilage Janorishami, (4) Welihinda Badalge Juwanis	Citronella and chena	4 0 35
105n	Godabogahawalahena or Dematahawalayaya or Muttetuhena	Claimed by (1) Kanakka Hewage Mendris de Silva of Kataluwa in Talpe pattu of Galle District, (2) ditto Porolis de Silva of ditto, (3) Galbokke Hewage Babun Appu de Silva of Beliatta, (4) Wijesekera Palattarage Don David of Etgalmulla, (5) Dona Alwestina Abedeera Gunawardana of Mandaduwa	Citronella	11 3 9

Upset price at Rs. 15 to Rs. 50 per acre. Further information regarding these lands can be obtained from the Land Settlement Officer, and plans of them from the Surveyor-General.

Colonial Secretary's Office,
Colombo, February 26, 1918.

R. E. STUBBS,
Colonial Secretary.

No. 4,516, S. O.—On Wednesday, May 1, 1918, at 12 noon, the Land Settlement Officer will put up for sale or settlement, at his Camp at Kahawatta, the under-mentioned portions of Crown land, on the terms authorized by Government. Two allotments of land situated in the West Giruwa pattu division of the Hambantota District of the Southern Province.

Block survey preliminary plan 267.—Warakagoda.

Lot.	Name of Land.	Name of Claimant.	Description.	Extent.
				A. R. P.
7	Yodakandiyawatta	Claimed by the heirs of J. B. Ratnayake, viz., (1) Mrs. J. B. Ratnayake of Wauwa, Beliatta, (2) Julius A. Ratnayake of Tangalla and Diyatalawa, (3) R. S. Dissanayake of Galle as guardian of minor F. W. Ratnayake, (4) Mrs. J. B. Ratnayake of Wauwa, Beliatta, as guardian of Miss M. Ratnayake, minor	Garden	2 1 15
8	Yodakandiyahena	Ditto and Pallimulle Hewa Giganage Kovis Appu of Dikwella	Chena	0 3 28

Upset price at Rs. 15 to Rs. 50 per acre. Further information regarding these lands can be obtained from the Land Settlement Officer, and plans of them from the Surveyor-General.

Colonial Secretary's Office,
Colombo, February 26, 1918.

R. E. STUBBS,
Colonial Secretary.

No. 4,517, S. O.—On Friday, April 26, 1918, at 12 noon, the Land Settlement Officer will put up for sale or settlement, at Walasmulla Resthouse, the under-mentioned portion of Crown land, on the terms authorized by Government. An allotment of land situated in the West Giruwa pattu division of the Hambantota District of the Southern Province.

Block survey preliminary plan 228.—Galahitiya.

Lot.	Name of Land.	Name of Claimant.	Description.	Extent.
				A. R. P.
20	Hinguruwalmaditta	Claimed by Crown and Don Andris Abesiri Narayana Wanigaratna	Citronella	16 3 25

Upset price at Rs. 15 to Rs. 50 per acre. Further information regarding this land can be obtained from the Land Settlement Officer, and plan of it from the Surveyor-General.

Colonial Secretary's Office,
Colombo, February 26, 1918.

R. E. STUBBS,
Colonial Secretary.

No. 4,518, S. O.—On Friday, April 26, 1918, at 12 noon, the Land Settlement Officer will put up for sale or settlement, at Walasmulla Resthouse, the under-mentioned portions of Crown land, on the terms authorized by Government. Two allotments of land situated in the West Giruwa pattu division of the Hambantota District of the Southern Province.

Block survey preliminary plan 264.—Moderawana.

Lot.	Name of Land.	Name of Claimant.	Description.	Extent.
				A. R. P.
64	Pelawatta	Claimed by M. Charles Silva (Liyana Appu) of Beliatta	Chena	0 1 35
159b	Kiramagemahawatta	Claimed by Iswaraage Jannohamy and Don Andris, Police Officer, and others	do.	1 0 31

Upset price at Rs. 15 to Rs. 50 per acre. Further information regarding these lands can be obtained from the Land Settlement Officer, and plans of them from the Surveyor-General.

Colonial Secretary's Office,
Colombo, February 26, 1918.

R. E. STUBBS,
Colonial Secretary.

No. 4,519, S. O.—On Friday, April 26, 1918, at 12 noon, the Land Settlement Officer will put up for sale or settlement, at Walasmulla Resthouse, the under-mentioned portions of Crown land, on the terms authorized by Government. Thirteen allotments of land situated in the West Giruwa pattu division of the Hambantota District of the Southern Province.

Block survey preliminary plan 173.—Godawenna.

Lot.	Name of Land.	Name of Claimant.	Description.	Extent.		
				A.	R.	P.
11c	Ganimehena <i>alias</i> Nugehena	Claimed by Don Andreas Dahanayake ..	Chena ..	2	1	33
11d	Ganimehena	Claimed by Githacharige Wattuwa ..	Garden and chena ..	2	2	2
11e	Do.	Claimed by Don Andreas Dahanayake ..	Chena ..	2	3	16
17a	Pelabendigahahena	Claimed by Willarage Lais Hamy ..	do. ..	0	1	36
17b	Godandawatta	Claimed by Willarage Lais Hamy and Jasin Arachchige Samel Appu of Murutawela ..	Citronella and chena ..	1	2	2
17i	Tennapitawatta	Claimed by Kaluachchige Sendiris ..	Citronella ..	0	2	5
17j	Siyambalagahawatta	Claimed by (1) Willarage Andiris, (2) ditto Dines, (3) ditto Punchihamy, (4) ditto Punchi Appu, (5) ditto Dingihamy ..	Garden ..	1	0	21
18	Ganimehena	Claimed by Don Andreas Dahanayake ..	Citronella ..	0	3	32
19	Kospelakotuwa	Claimed by Liyana Achchi Koswattage Don Samel ..	Chena ..	3	2	26
19a	Godaudahena	Claimed by (1) Jalat Liyanage Arnolis, (2) Willara Arachchige Andiris, (3) ditto Dionis ..	do. ..	1	2	23
23	Kaluarachige Kirimadugodahena	Claimed by (1) Omaru Lebbe Alli Lebbe, (2) Siribadanage Don Sabehami, (3) Liyana Achchi Koswattage Dor Andiris ..	do. ..	3	1	35
23a	Willaragemahahena	Claimed by (1) Liyana Achchi Koswattage Don Samel, (2) Kaluachchige Silin Appu, (3) ditto Heen Hamy, (4) Saruwege Dingi Hamy ..	do. ..	3	2	14
24	Kopiwattahena	Claimed by Mohammadu Lebbe Ahamadu Abdulla ..	do. ..	2	2	36

Upset price at Rs. 15 to Rs. 50 per acre. Further information regarding these lands can be obtained from the Land Settlement Officer, and plans of them from the Surveyor-General.

Colonial Secretary's Office,
Colombo, February 26, 1918.

R. E. STUBBS,
Colonial Secretary

No. 4,520, S. O.—On Saturday, April 27, 1918, at 1 p.m., the Land Settlement Officer will put up for sale or settlement, at his Camp at Wiraketiya, the under-mentioned portions of Crown land, on the terms authorized by Government. Ten allotments of land situated in the West Giruwa pattu division of the Hambantota District of the Southern Province.

Block survey preliminary plan 372.—Gonadeniya.

Lot.	Name of Land.	Name of Claimant.	Description.	Extent.		
				A.	R.	P.
28dn	Thunumadalagahahena	Crown, encroached upon by Wirappulige Janis of Gonadeniya	Chena ..	1	0	4
148s	Godakadurugahakoratuwa	Encroached upon by Munasinha Arachchige Don Carolis ..	do. ..	1	0	6
148t	Godakadurugahawatta	Encroached upon by Munasin Arachchige Sawunhamy ..	do. ..	0	0	15
152i	Do.	do. ..	do. ..	0	3	23
148v	Godakadurugahahena	Encroached upon by Hatarasin Arachchige Heen Appu ..	do. ..	0	0	28
152k	Do.	do. ..	do. ..	1	3	26
62di	Medawalahena	Crown, encroached upon by (1) Jasinpatiranage Don Elias, (2) Amaratunga Arachchige Don Andris, both of Gonadeniya ..	Garden ..	0	0	30
62d	Do.	Crown ..	Chena ..	1	0	13
62d2	Do.	do. ..	do. ..	0	0	30
28bs	Thankanattekongahahena	Crown, applied for by Moludduwage Baba Appu ..	do. ..	2	0	2

Upset price at Rs. 15 to Rs. 50 per acre. Further information regarding these lands can be obtained from the Land Settlement Officer, and plans of them from the Surveyor-General.

Colonial Secretary's Office,
Colombo, February 26, 1918.

R. E. STUBBS,
Colonial Secretary.

LAND ACQUISITION NOTICES.

HAVING been duly directed by the Governor, with the advice of the Executive Council, acting under the provisions of "The Land Acquisition Ordinance of 1876," section 6, to take order for the acquisition of the following lands, required for a public purpose, namely, for a metal quarry and an approach road thereto at Yagodamulla on the Ja-ela-Kotadeniya road, to wit:—

Preliminary plan 16,642. Village—Yagodamulla.

Lot.	Name of Land	Description.	Name of Claimant.	Extent.		
				A.	R.	P.
1	Palabaduawatta	Part of garden, now a roadway	W. Simon Fernando	0	0	9.01
2	Udadoluwakumburewatta	Part of garden and roadway	Wattuhamy of Maskeliya	0	0	12.3
3	Galawatta	Garden contains coconut and other trees, 1 hut, and 1 old metal quarry	H. Abilinu Fernando and others	0	3	38

I hereby give public notice, as required by section 7, that the Government proposes to take possession of the lands. All persons interested in the aforesaid lands are hereby required to appear personally or by agent before me at this office, on March 25, 1918, at 12 noon, and to state the nature of their respective interests in the lands, and the amount and particulars of their claims to compensation for such interests.

The Kachcheri,
Colombo, February 25, 1918.

J. G. FRASER,
Government Agent.

HAVING been duly directed by the Governor, with the advice of the Executive Council, acting under the provisions of "The Land Acquisition Ordinance of 1876," section 6, to take order for the acquisition of the following lands, required for a public purpose, namely, for the improvement of the road, &c., at Kochchikade, to wit:—

Preliminary plan 16,653. Village—Kochchikade.

Lot.	Name of Land.	Description.	Name of Claimant.	Extent,		
				A.	R.	P.
1	Private roadway ..	Private roadway to Roman Catholic Church, contains a cross	Roman Catholic Church ..	0	0	8·87
2	Kohombagahawatta	Contains coconut and other trees and cadjan shed	H. Don Nicholas Appuhamy and others	0	1	7·12
3	Kajugahawatta ..	Contains coconut trees (3 trees) ..	P. V. Fernando ..	0	0	4·12
4	Do. ..	Contains coconut trees and parts of 2 cadjan sheds	D. Lucia Philip and others ..	0	0	3·13
5	Nelligahawatta ..	Contains no cultivation ..	M. Abdul Cader and others ..	0	0	0·05
6	Do. ..	Contains a well and cemented base round same and part of a cadjan hut	do. ..	0	0	1·87
7	Kahatagahawatta ..	Contains part of a masonry drain ..	do. ..	0	0	0·53
8	Do. ..	Contains no cultivation ..	P. Ana Fernando ..	0	0	0·25
9	Ambagahawatta ..	do. ..	P. Maria Fernando and others ..	0	0	4·05
10	Kahatagahawatta ..	Contains coconut trees and part of cadjan roofed hut	L. Veronica Perera and others ..	0	0	3·19

I hereby give public notice, as required by section 7, that the Government proposes to take possession of the lands. All persons interested in the aforesaid lands are hereby required to appear personally or by agent before me at this office on March 25, 1918, at 12.30 P.M., and to state the nature of their respective interests in the lands, and the amount and particulars of their claims to compensation for such interests.

The Kachcheri,
Colombo, February 25, 1918.

J. G. FRASER,
Government Agent.

HAVING been duly directed by the Governor, acting under the provisions of Ordinance No. 3 of 1876, section 6, as amended by section 3 of Ordinance No. 10 of 1911, to take order for the acquisition of the following lots of lands, described in the preliminary plan 16,651 as lots 1 and 2, and situated in Polwatta, within the Municipality of Colombo, Western Province, and required for a public purpose, viz., for the duplication of Kollupitiya road and the diversion of the Polwatta ditch:—

Lot.	Name of Land.	Description.	Name of Claimant.	Extent,		
				A.	R.	P.
1	Portion of land bearing assessment No. 1	Bare land and part of a masonry drain	M. G. Fernando ..	0	0	1·25
2	Do. ..	Part of a masonry drain ..	P. Anthony Fernando ..	0	0	0·16
				0	0	1·41

I hereby give public notice, as required by section 7, that the Government proposes to take possession of the above lands. All persons interested in the aforesaid lands are hereby required to appear personally or by agent before me at the Municipal Office, Colombo, on Tuesday, April 16, 1918, at 1 P.M., and to state the nature of their respective interests in the lands, and the amount and particulars of their claims to compensation for such interests.

R. W. BYRDE,
Chairman, Municipal Council, and Mayor of Colombo.

HAVING been duly directed by the Governor, with the advice of the Executive Council, acting under the provisions of "The Land Acquisition Ordinance of 1876," section 6, to take order for the acquisition of the following lands, required for a public purpose, namely, for building an extension for Tudugala Government Girls' Vernacular School, to wit:—

Preliminary plan 16,645. Village—Tudugala.

Lot.	Name of Land.	Description.	Name of Claimant.	Extent.		
				A.	R.	P.
1	Pallewatta ..	Garden ..	S. M. Don Dias Wijegoonaratna and others ..	0	3	37·62
2	Do. ..	do. ..	do. ..	0	0	9·12

I hereby give public notice, as required by section 7, that the Government proposes to take possession of the lands. All persons interested in the aforesaid lands are hereby required to appear personally or by agent before me at this office on April 15, 1918, at 10 A.M., and to state the nature of their respective interests in the lands, and the amount and particulars of their claims to compensation for such interests.

Kalutara Kachcheri,
February 23, 1918.

C. V. BRAYNE,
Assistant Government Agent.

HAVING been duly directed by the Governor, with the advice of the Executive Council, acting under the provisions of "The Land Acquisition Ordinance of 1876," section 6, to take order for the acquisition of the following lands, required for a public purpose, namely, for a metal quarry on the 23rd mile of the road from Anguruwatota to Alutgama, to wit:—

Extract No. 1 of block survey preliminary plan 70. Village—Lewanduwa.

Lot.	Name of Land.	Description.	Name of Claimant.	Extent,		
				A.	R.	P.
9a	Arachhigewatta ..	Garden ..	Jayanettige Babappu ..	0	0	32
12b	Do. ..	Rocky land contains 17 rubber trees	do. ..	0	1	8
12c	Dolagawawatta ..	Low jungle ..	Diminnachy Atukoralage Dona Carlina Hami	0	1	1
15a	Do. ..	Garden ..	do. ..	0	0	17

I hereby give public notice, as required by section 7, that the Government proposes to take possession of the lands. All persons interested in the aforesaid lands are hereby required to appear personally or by agent before me at this office on April 8, 1918, at 10 A.M., and to state the nature of their respective interests in the lands, and the amount and particulars of their claims to compensation for such interests.

Kalutara Kachcheri,
February 18, 1918.

C. V. BRAYNE,
Assistant Government Agent.