

Ceylon Government Gazette

Published by Authority.

No. 3,928 — FRIDAY, MARCH 8, 1918.

Part III.—Lands.

Separate paging is given to each Part in order that it may be filed separately.

	PAGE		PAGE		PAGE
Land Settlement Notices :—		Land Sales by the Government Agents :—		Land Sales by the Settlement Officer :—	
Preliminary Notices	393	North-Western Province	—	Northern Province	—
Final Orders	399	North-Central Province	—	Eastern Province	—
Land Sales by the Government Agents :—		Province of Uva	421	North-Western Province	—
Western Province	—	Province of Sabaragamuwa	—	North-Central Province	—
Central Province	—	Land Sales by the Settlement Officer :—		Province of Uva	—
Southern Province	421	Western Province	—	Province of Sabaragamuwa	—
Northern Province	—	Central Province	—	Land Acquisition Notices	423
Eastern Province	—	Southern Province	422	Land Resumption Notices	424

PRELIMINARY NOTICES.

Kalutara Notice No. 6,784.

Notice under "The Waste Lands Ordinances of 1897, 1899, 1900, and 1903."

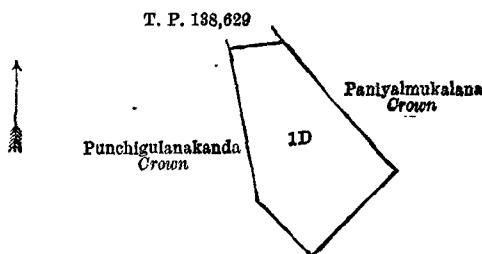
TAKE notice that unless within three months from March 8, 1918, the persons, if any, who claim any interest in the land hereinafter mentioned make claim in person or in writing to the said land or to some interest therein to N. A. Hampton, Esq., Special Officer appointed under section 28 of "The Waste Lands Ordinances of 1897, 1899, 1900, and 1903," at his office at Colombo :

Such Special Officer, in pursuance of the powers vested in him by the said Ordinances, will declare by writing under his hand that the land, to which no claim has been made, is the property of the Crown.

N. A. HAMPTON,
Special Officer.

Description of the Land referred to.

The land commonly called or known as Panvilahenepahaladeniya, situated in the village of Katadora, in the Walalawiti pattu of the Pasdun korale west of the Kalutara District, in the Western Province, containing in extent 3 roods and 16 perches, shown as lot 1D in preliminary plan 94 and in the annexed diagram; and bounded as follows: on the north by T. P. 138,629; on the east and south by Paniyalukalana claimed by the Crown; on the west by Punchigulanakanda claimed by the Crown.



Kurunegala Notice No. 6,785.

Notice under "The Waste Lands Ordinances of 1897, 1899, 1900, and 1903."

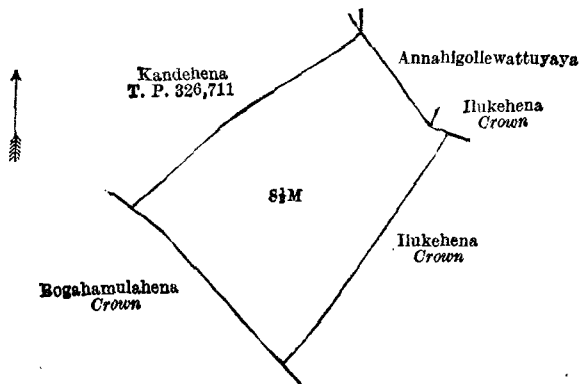
TAKE notice that unless within three months from March 8, 1918, the persons, if any, who claim any interest in the land hereinafter mentioned make claim in person or in writing to the said land or to some interest therein to N. A. Hampton, Esq., Special Officer appointed under section 28 of "The Waste Lands Ordinances of 1897, 1899, 1900, and 1903," at his office at Colombo :

Such Special Officer, in pursuance of the powers vested in him by the said Ordinances, will declare by writing under his hand that the land, to which no claim has been made, is the property of the Crown.

N. A. HAMPTON,
Special Officer.

Description of the Land referred to.

The land commonly called or known as Ilukehena, situated in the village of Aturuwala, in the Udukaha korale west of the Dambadeni hatpattu of the Kurunegala District, in the North-Western Province, containing in extent 2 acres and 38 perches, shown as lot 8½M in preliminary plan 559 and in the annexed diagram ; and bounded as follows : on the north by Kandehena sold by the Crown (T. P. 326,711), Annahigollewattuyaya (private), Ilukehena claimed by the Crown ; on the east by Ilukehena claimed by the Crown ; on the south by Ilukehena claimed by the Crown, Bogahamulahena claimed by the Crown ; on the west by Bogahamulahena claimed by the Crown, Kandehena sold by the Crown (T. P. 326,711).



Surveyor-General's Office,
Colombo, February 7, 1918.

Scale of 4 Chains to an Inch.

Kurunegala S. O. 19—1918.

C. R. LUNDIE,
for Surveyor-General.

Kurunegala Notice No. 6,786.

Notice under "The Waste Lands Ordinances of 1897, 1899, 1900, and 1903."

TAKE notice that unless within three months from March 8, 1918, the persons, if any, who claim any interest in the lands hereinafter mentioned or in any one or more of such lands or to some interest therein make claim in person or in writing to the said lands or any of them or to some interest therein to N. A. Hampton, Esq., Special Officer appointed under section 28 of "The Waste Lands Ordinances of 1897, 1899, 1900, and 1903," at his office at Colombo :

Such Special Officer, in pursuance of the powers vested in him by the said Ordinances, will declare by writing under his hand that the said lands, or such of them as to which no claim has been made, are the property of the Crown.

N. A. HAMPTON,
Special Officer.

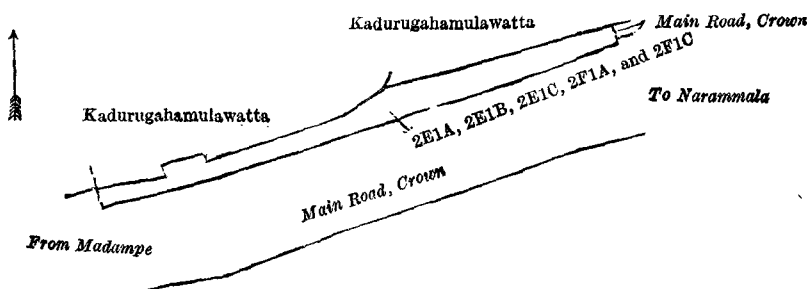
Description of the Lands referred to.

The following lots situated in the village of Kuliypitiya, in the Yatikaha korale south of the Katugampola hatpattu of the Kurunegala District, in the North-Western Province, as described in the annexed diagrams :—

I.—Preliminary plan 978.

Lot.	Name of Land.	Extent, A. R. P.	Lot.	Name of Land.	Extent, A. R. P.
2E1A	Road reservation	.. 0 0 2	2F1C	Main road	.. 0 0 0 ½
2E1B	Main road	.. 0 0 0 ¼			
2E1C	Road reservation	.. 0 0 0 ½			
2F1A	Do.	.. 0 0 2			
					0 0 5 ½

and bounded as follows : on the north by Kadurugahamulawatta claimed by Kana Kailasan Pillai, Kadurugahamulawatta claimed by Dissanayaka Mudiyansele Kiri Menika and another ; on the east, south, and west by main road from Narammala to Madampe belonging to the Crown.



Surveyor-General's Office,
Colombo, December 15, 1917.

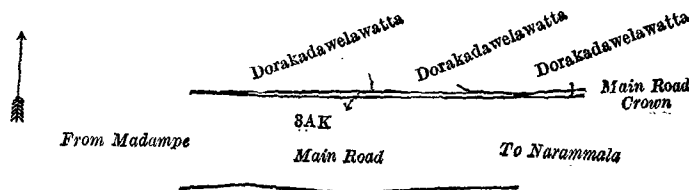
Scale of 1 Chain to an Inch.

C. R. LUNDIE,
for Surveyor-General.

II.—Preliminary plan 978.

Lot.	Name of Land.	Extent, A. R. P.
3AK	Main road	0 0 0 $\frac{3}{4}$

and bounded as follows: on the north by Dorakadawelawatta claimed by Bannaka Mudiyansele Wannihami and Guruhami, Dorakadawelawatta claimed by Dissanayaka Mudiyansele Kaluhami, Dorakadawelawatta claimed by Herat Mudiyansele Appuhami, Korala; on the east, south, and west by the main road from Narammala to Madampe belonging to the Crown.



Surveyor-General's Office,
Colombo, December 15, 1917.

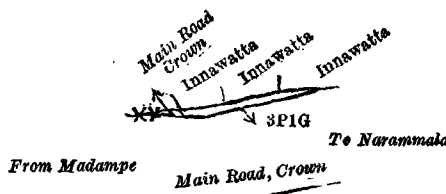
Scale of 1 Chain to an Inch.

C. R. LUNDIE,
for Surveyor-General.

III.—Preliminary plan 978.

Lot.	Name of Land.	Extent, A. R. P.
3PIG	Main road (road)	0 0 0 $\frac{3}{4}$

and bounded as follows: on the north by the main road belonging to the Crown, Innawatta claimed by Herat Mudiyansele Appuhami, Korala, Innawatta claimed by Dissanayaka Mudiyansele Kaluhami and another, Innawatta claimed by Bannaka Mudiyansele Guruhami and Banda; on the east, south, and west by the main road from Narammala to Madampe belonging to the Crown.



Surveyor-General's Office,
Colombo, December 15, 1917.


Scale of 1 Chain to an Inch.

C. R. LUNDIE,
for Surveyor-General.

IV.—Preliminary plan 978.

Lot.	Name of Land.	Extent, A. R. P.
3Q1A	Road reservation	0 0 0 $\frac{3}{4}$

and bounded as follows: on the north by the main road from Narammala to Madampe; on the east by road reservation claimed by Ranatunga Mudiyansele Hendrick Singho and others of Diyakalemulla; on the south and west by Pahalawela claimed by Bannaka Mudiyansele Kapuruhami and others.



Surveyor-General's Office,
Colombo, December 15, 1917.


Scale of 1 Chain to an Inch.

C. R. LUNDIE,
for Surveyor-General.

V.—Preliminary plan 978.

Lot.	Name of Land.	Extent, A. R. P.
3Q1C	Road reservation	0 0 0 $\frac{1}{4}$

and bounded as follows: on the north by the main road from Narammala to Madampe; on the east and south by Pahalawela claimed by Bannaka Mudiyansele Kapuruhami and others; on the west by a road reservation claimed by Ranatunga Mudiyansele Hendrick Singho of Diyakalamulla.



Surveyor-General's Office,
Colombo, December 15, 1917.

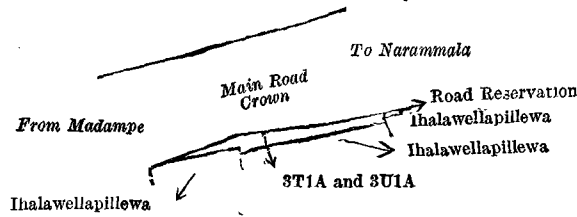
Scale of 1 Chain to an Inch.

C. R. LUNDIE,
for Surveyor-General.

VI.—Preliminary plan 978.

Lot.	Name of Land.	Extent, A. R. P.
3T1A	Road reservation	0 0 0 $\frac{3}{4}$
3U1A	Do.	0 0 0 $\frac{1}{4}$
		0 0 0 $\frac{3}{4}$

and bounded as follows : on the north by the main road from Madampe to Narammala ; on the east by road reservation claimed by Ana Chena Chuna Ahamadu Tamby, Talawelapillewa claimed by ditto ; on the south by Ihalawelapillewa claimed by Peris Singho of Barigoda ; on the west by Ihalawelapillewa claimed by Ekanayaka Mudiyansele Banda, Korala.



Surveyor-General's Office,
Colombo, December 15, 1917.

Scale of 1 Chain to an Inch.


C. R. LUNDIE,
for Surveyor-General.

VII.—Preliminary plan 978.

Lot.	Name of Land.
3AA1A ..	Road reservation ..

Extent, A. R. P.
.. 0 0 0 $\frac{1}{16}$

and bounded as follows : on the north by the road from Madampe to Narammala ; on the east and south by Ihalawelapillewa claimed by Dissanayaka Mudiyansele Kiri Menika ; on the west by Ihalawelapillewa claimed by Ana Shena Suna Abdul Cader.



Surveyor-General's Office,
Colombo, December 15, 1917.

Scale of 1 Chain to an Inch.

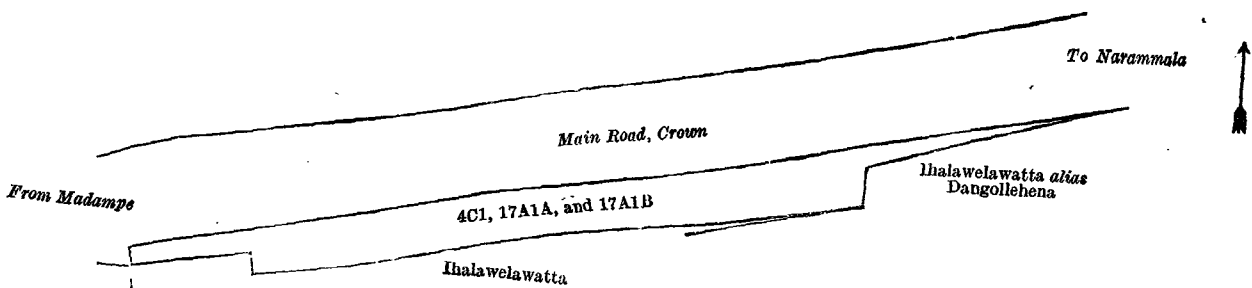
C. R. LUNDIE,
for Surveyor-General.

VIII.—Preliminary plan 978.

Lot.	Name of Land.
4C1 ..	Main road ..
17A1A ..	Road reservation ..
17A1B ..	Main road ..

Extent, A. R. P.
.. 0 0 1 $\frac{1}{16}$
.. 0 0 13 $\frac{1}{16}$
.. 0 0 1
0 0 15 $\frac{1}{16}$

and bounded as follows : on the north by the main road from Madampe to Narammala belonging to the Crown ; on the east by Ihalawelawatta alias Dangollehena claimed by Dissanayaka Mudiyansele Menuhami ; on the south and west by Ihalawelawatta claimed by Anna Chena Chuna Sheik Abdul Cader and another.



Surveyor-General's Office,
Colombo, December 15, 1917.

Scale of 1 Chain to an Inch.

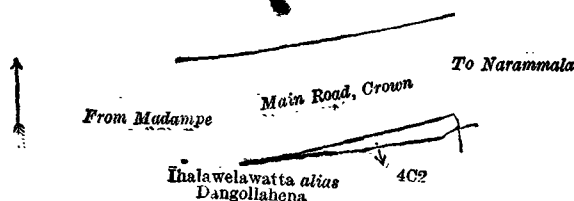
C. R. LUNDIE,
for Surveyor-General.

IX.—Preliminary plan 978.

Lot.	Name of Land.
4C2 ..	Main road (road) ..

Extent, A. R. P.
.. 0 0 1 $\frac{1}{16}$

and bounded as follows : on the north and east by the main road from Madampe to Narammala belonging to the Crown ; on the south and west by Ihalawelawatta alias Dangollahena claimed by Dissanayaka Mudiyansele Menuhami.



Surveyor-General's Office,
Colombo, December 15, 1917.

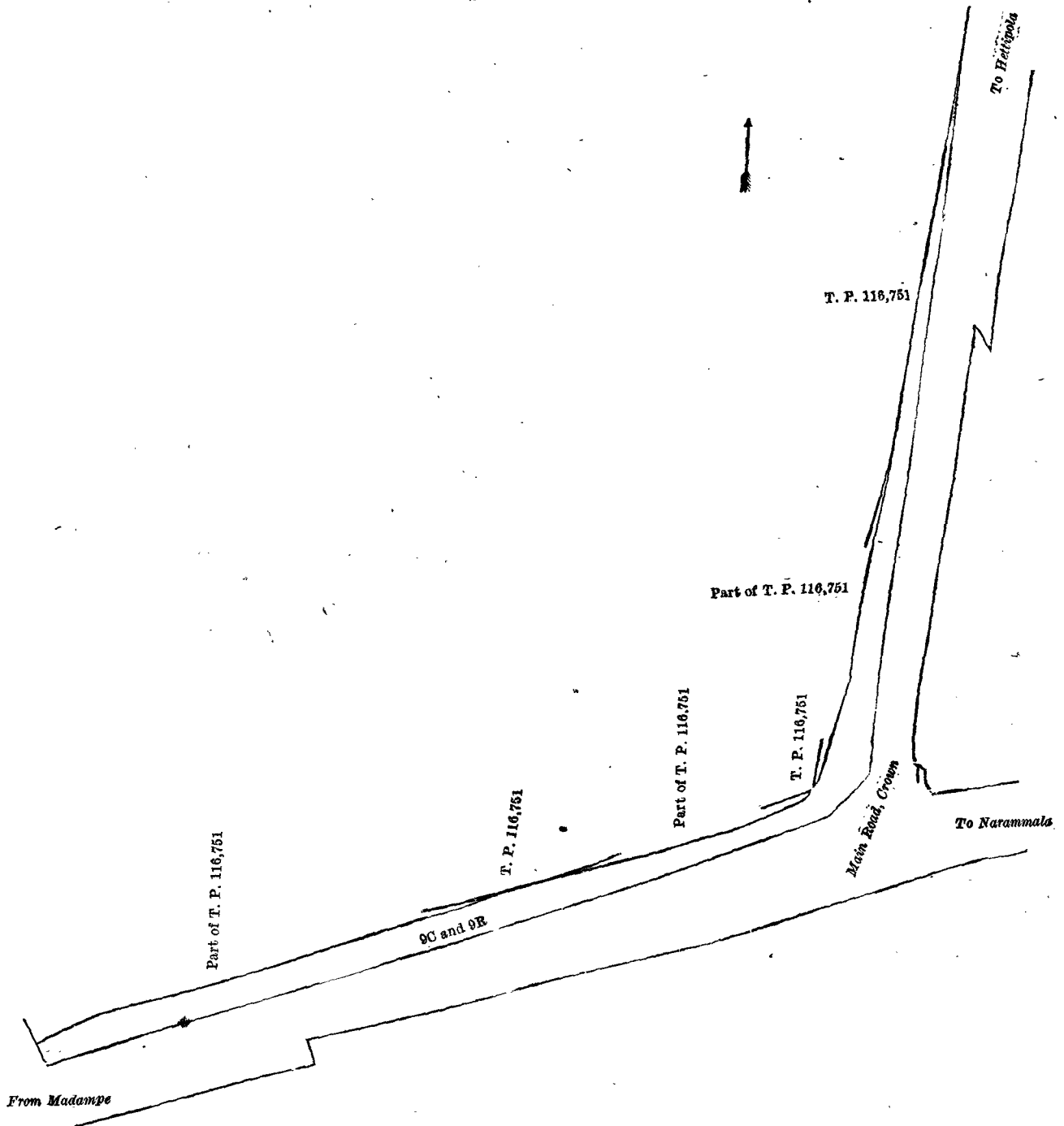
Scale of 1 Chain to an Inch.

C. R. LUNDIE,
for Surveyor-General.

X.—Preliminary plan 978.

Lot.	Name of Land.	Extent, A. R. P.
9C	Main road	0 0 16 ⁵ / ₈
9R	Do.	0 0 1 ¹ / ₄
		0 0 17 ⁵ / ₈

and bounded as follows : on the north by T. P. 116,751 ; on the east by the road to Hettipola from Madampe ; on the south and west by the road from Narammala to Madampe.



Surveyor-General's Office,
Colombo, December 15, 1917.

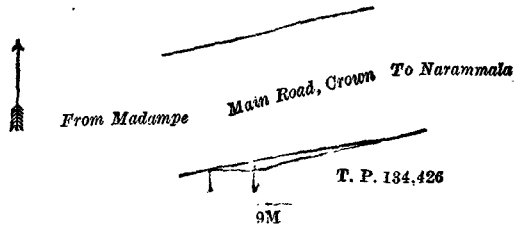
Scale of 1 Chain to an Inch.

C. R. LUNDIE,
for Surveyor-General.

XI.—Preliminary plan 978.

Lot.	Name of Land.	Extent, A. R. P.
9M	Main road	0 0 0 ³ / ₄

and bounded as follows : on the north by the main road from Madampe to Narammala belonging to the Crown ; on the east, south, and west by T. P. 134,426.



Surveyor-General's Office,
Colombo, December 15, 1917.


Scale of 1 Chain to an Inch.

C. R. LUNDIE,
for Surveyor-General.

XII.—Preliminary plan 978.

Lot.	Name of Land.	Extent, A. R. P.
9N	Road reservation	0 0 0 $\frac{1}{2}$
9P	Do.	0 0 0 $\frac{1}{4}$
		0 0 0 $\frac{3}{4}$

and bounded as follows : on the north by the main road from Madampe to Narammala belonging to the Crown ; on the east by Ambalama belonging to the Crown ; on the south by T. P. 112,694 ; on the west by the main road from Madampe to Narammala.



Surveyor-General's Office,
Colombo, December 15, 1917.

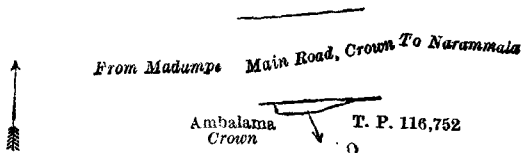
Scale of 1 Chain to an Inch.

C. R. LUNDIE,
for Surveyor-General.

XIII.—Preliminary plan 978.

Lot.	Name of Land.	Extent, A. R. P.
9 O	Main road	0 0 0 $\frac{1}{16}$

and bounded as follows : on the north by the main road from Madampe to Narammala belonging to the Crown ; on the east and south by T. P. 116,752 ; on the west by Ambalama belonging to the Crown.



Surveyor-General's Office,
Colombo, December 15, 1917.

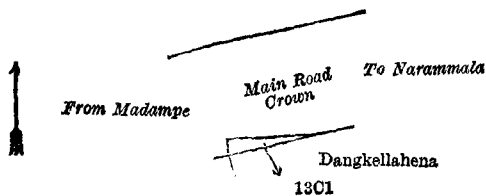
Scale of 1 Chain to an Inch.

C. R. LUNDIE,
for Surveyor-General.

XIV.—Preliminary plan 978.

Lot.	Name of Land.	Extent, A. R. P.
13C1	Main road	0 0 0 $\frac{3}{8}$

and bounded as follows : on the north by the main road from Madampe to Narammala belonging to the Crown ; on the east and south by Dankellahena claimed by Anna Chena Chuna Sheik Abdul Cader and another ; on the west by the main road from Madampe to Narammala belonging to the Crown.



Surveyor-General's Office,
Colombo, December 15, 1917.

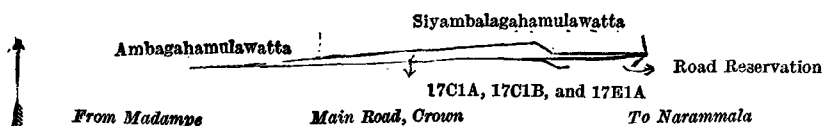
Scale of 1 Chain to an Inch.

C. R. LUNDIE,
for Surveyor-General.

XV.—Preliminary plan 978.

Lot.	Name of Land.	Extent, A. R. P.
17C1A	Road reservation	0 0 1
17C1B	Main road	0 0 0 $\frac{1}{2}$
17E1A	Do.	0 0 0 $\frac{1}{4}$
		0 0 1 $\frac{3}{4}$

and bounded as follows: on the north by Ambagahamulawatta claimed by Dissanayaka Mudiyansele Puchi Banda Appuhami and others, Siyambalagahamulawatta claimed by Jayakodi Arachchilage Don Siriwardana Appuhami; on the east by road reservation claimed by Jayakodi Arachchilage Don Siriwardana Appuhami; on the south and west by the main road from Narammala to Madampe belonging to the Crown.



Surveyor-General's Office,
Colombo, December 15, 1917.

Scale of 1 Chain to an Inch.

C. R. LUNDIE,
for Surveyor-General.

Kurunegala S. O. 20—1918.

Puttalam Notice No. 6,787.

Notice under "The Waste Lands Ordinances of 1897, 1899, 1900, and 1903."

TAKE notice that unless within three months from March 8, 1918, the persons, if any, who claim any interest in the lands hereinafter mentioned or in any one or more of such lands appear before the Assistant Government Agent of the Puttalam and Chilaw Districts of the North-Western Province, at his office in Puttalam, and make claim in person or in writing to the said lands or any of them or to some interest therein:

Such Assistant Government Agent, in pursuance of the powers in him vested by Ordinance No. 1 of 1897, will declare by writing under his hand that the said lands, or such of them to which no claim has been made, are the property of the Crown.

W. E. WAIT,
Assistant Government Agent.

Description of the Lands referred to.

The following lots situated in the village of Tirambiadinchen, in Puttalam pattu of Puttalam pattu division, Puttalam District, of the North-Western Province, as described in the annexed diagram:—

Preliminary plan 2,706.

Lot.	Name of Land.	Extent, A. R. P.	Lot.	Name of Land.	Extent, A. R. P.
12258	.. Tirambiadinchenkadu	.. 58 0 ^o 26	12273	.. Tirambiadinchenkadu	.. 24 1 32
12259	.. Do.	.. 55 2 12	12274	.. Do.	.. 12 0 30
12260 ¹ / ₂	.. Saltern timber block	.. 6 0 28	12275	.. Do.	.. 5 2 20
12262	.. Tirambiadinchenkadu	.. 29 2 20	12276	.. Do.	.. 12 0 36
12266	.. Do.	.. 55 2 0	12277	.. Do.	.. 11 0 8
12267	.. Do.	.. 55 2 0	12278	.. Do.	.. 11 2 8
12268	.. Do.	.. 55 3 20	12279	.. Do.	.. 11 3 0
12269	.. Do.	.. 54 2 15	12280	.. Do.	.. 11 3 20
12270	.. Do.	.. 27 0 0	12281	.. Do.	.. 3 2 0
12271	.. Do.	.. 22 1 10			
12272	.. Do.	.. 23 1 14			547 3 19

and bounded as follows: on the north and east by Sellankandel Crown forest; on the south by road from Puttalam to Anuradhapura; on the west by T. P. 187,551, Tirambiadinchenkadu belonging to the Crown, T. P. 239,135, and saltern timber block, Crown reservation.

[For Diagram see page 400.]

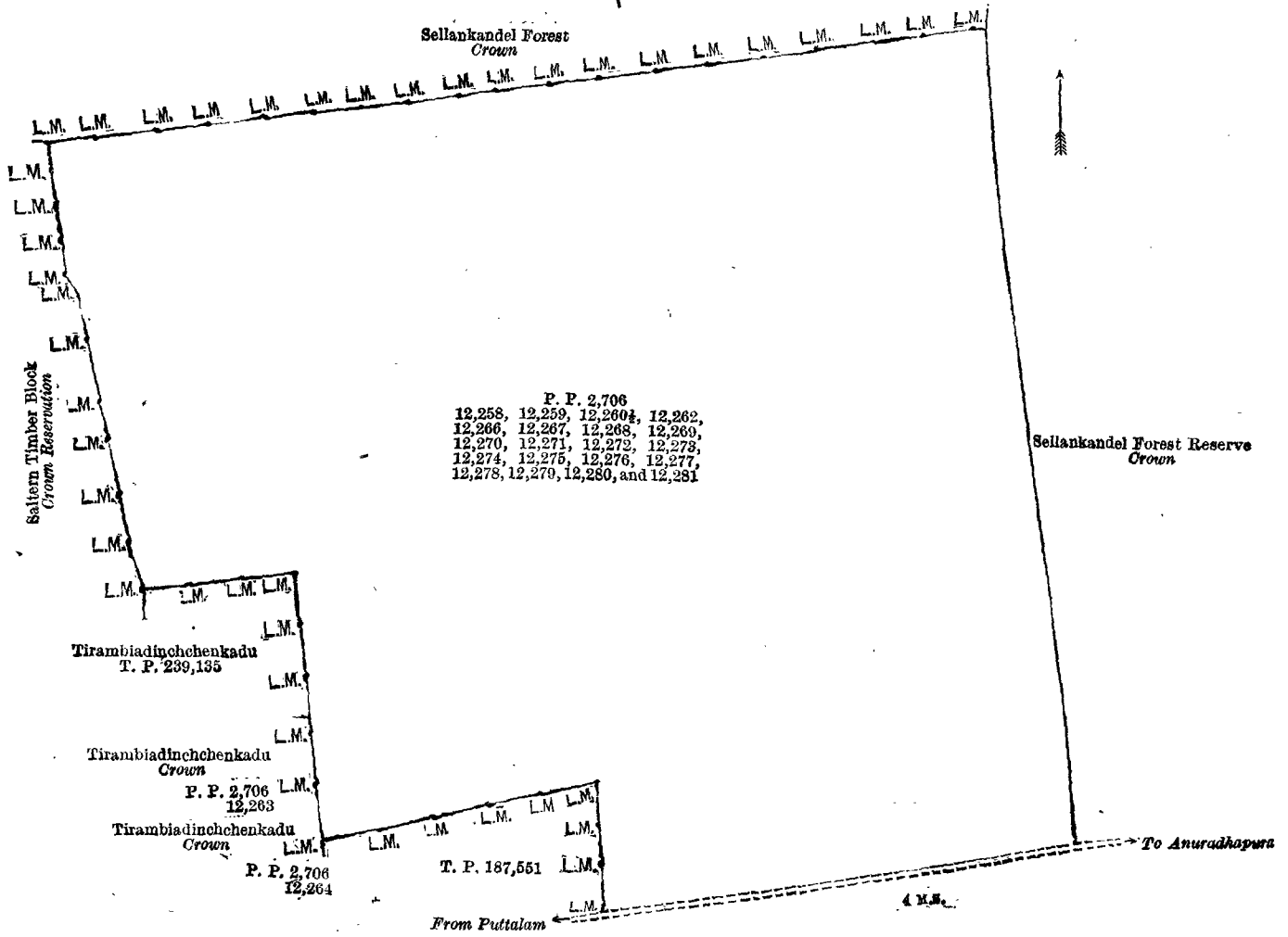
FINAL ORDERS.

Order under Section 4, Sub-section (1), of "The Waste Lands Ordinances of 1897, 1899, 1900, and 1903," declaring Land to be Crown Property.

In the matter of the land commonly called or known as Amunegodapatana, situate in the village of Kahattewela, in the Mahapalata korale of the Udukinda division, Badulla District, in the Province of Uva, and of "The Waste Lands Ordinances of 1897, 1899, 1900, and 1903."

WHEREAS in pursuance of section 1 of the said Ordinances it was duly notified on the 8th day of June, 1917, that if no claim to the land commonly called or known as Amunegodapatana, situate in the village of Kahattewela, in the Mahapalata korale of the Udukinda division, Badulla District, in the Province of Uva, containing in extent 1 acre and 23 perches, and shown as lot 3 in preliminary plan 1,881 as described in the annexed diagram, was made to the Government Agent of the Province of Uva, within the period of three months from the date specified in such notice, such land would be deemed the property of the Crown, and dealt with on account of the Crown (*vide* Notice No. 6,382):

And whereas Yapamudiyansele John Banda Arachchi of Kahagolla, made claim thereto, and whereas the said claimant has withdrawn his claim to the said land, I, Frank Bartlett, Government Agent of the Province of Uva, under and by virtue of the powers vested in me in that behalf by section 4 of the said Ordinances, do hereby on this 14th day of December, 1917, order and declare under section 4, sub-section (1), of the said Ordinances, that the said land, as more fully described herein below, is the property of the Crown.



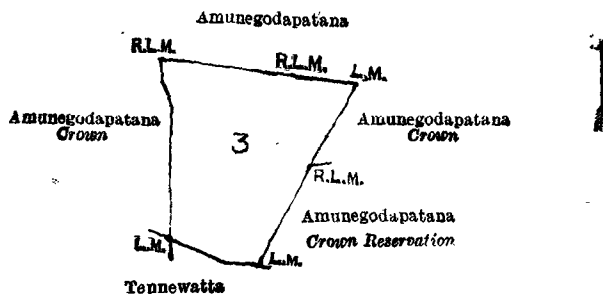
Surveyor-General's Office,
Colombo, January 9, 1918,

Scale of 16 Chains to an Inch.

G. K. THORNHILL,
for Surveyor-General.

Description of the Land referred to.

The land commonly called or known as Amunegodapatana, situated in the village of Kahattewela, in the Mahapalata korale of the Udukinda division, in the Badulla District, Province of Uva, containing in extent 1 acre and 23 perches, shown as lot 3 in preliminary plan 1,881 and in the annexed diagram; and bounded as follows: on the north by Amunegodapatana; on the east by Amunegodapatana belonging to the Crown, Crown reservation; on the south by Tennenwatta claimed by K. U. Hudumenika; and on the west by Amunegodapatana belonging to the Crown.



Surveyor-General's Office,
Colombo, March 26, 1916.

Scale of 4 Chains to an Inch.

G. K. THORNHILL,
for Surveyor-General.

December 14, 1917,

F. BARTLETT,
Government Agent.

Kurunegala S. O. No. 2,005.

Order under Section 4, Sub-section (1), of "The Waste Lands Ordinances of 1897, 1899, 1900, and 1903."

In the matter of the lands commonly called or known as Kohombagahamulahena, situate in the village of Maunawa, in the Kinyama korale of the Katugampola hatpattu of the Kurunegala District, in the North-Western Province, and of "The Waste Lands Ordinances of 1897, 1899, 1900, and 1903."

WHEREAS in pursuance of section 1 of the said Ordinances it was duly declared and notified on the 23rd day of October, 1914, that if no claim to the lands commonly called or known as Kohombagahamulahena, situate in the village of Maunawa, in the Kinyama korale of the Katugampola hatpattu of the Kurunegala District, in the North-Western Province, containing in extent 3 acres 1 rood and 29 perches, and shown as lots 8S, 8U, and 8V in preliminary plan 1,453 and in the annexed diagram, was made to John Murray Davies, Special Officer appointed under section 28 of the said Ordinances, within the period of three months from the date specified in the said notice, such lands would be declared the property of the Crown, and dealt with on account of the Crown (*vide* Notice No. 5,409):

And whereas (1) Korallage Jotihamy, (2) ditto Punchihamy, (3) ditto Podihamy, (4) ditto Bandappu, (5) ditto Dingiri Menika, (6) Setkumara Mudiyanseleage Punchirala, (7) Korallage Appu Sinno, (8) ditto Dingiri Banda (minor), and (9) ditto Charles Sinno made claim thereto, and Howard Orme Fox, Special Officer appointed under section 28 of the said Ordinances, made due inquiry into such claim, and whereas the said Howard Orme Fox, Special Officer, with the consent of His Excellency the Governor, came to an agreement in writing (a) with the said 1st to 6th claimants, and the said 7th claimant for himself and as duly appointed representative of the said 8th claimant (minor), on 29th day of July, 1916, and (b) with the said 9th claimant on 30th day of July, 1916, concerning the said lands, under section 4, sub-section (1), of the said Ordinances, whereby it was agreed that the said 2nd claimant should be declared the purchaser of the said lands, upon payment on or before the 29th day of October, 1916, to the Government Agent at Kurunegala, or to the Treasury Officer at Chilaw, or to the Settlement Officer, of a sum of Rupees Fifty-four and Cents Ninety only (Rs. 54.90), as the purchase amount of the said lands, and whereas the said amount has been duly paid by the said 2nd claimant, he is hereby, in pursuance of the agreement aforementioned, declared to be the purchaser of the said lands, as more fully described herein below.

Description of the Lands referred to.

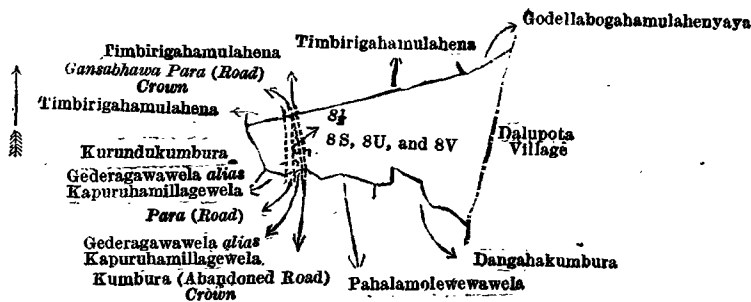
The following lots situated in the village of Maunawa, in the Kinyama korale of the Katugampola hatpattu of the Kurunegala District, in the North-Western Province, as described in the annexed diagram:—

Lot.	Name of Land.	Preliminary plan 1,453.	Extent, A. R. P.
8 S ..	Kohombagahamulahena	0 0 37
8U ..	Do.	0 0 5
8V ..	Do.	3 0 27
(Exclusive of the road passing through the land.)			3 1 29

and bounded as follows: on the north by Timbirigahamulahena sold to Atukorallage Menikhamy and others under the Waste Lands Ordinances, Gansabhawa para (road) to be declared the property of the Crown under the Waste Lands Ordinances, Timbirigahamulahena (private), Timbirigahamulahena sold to Atukorallage Menikhamy and others under the Waste Lands Ordinances, Godella Bogahamulahenyaya sold to Atukorallage Menikhamy and others under the Waste Lands Ordinances; on the east by the village limit of Dalupota; on the south by Dangahakumbura claimed by Torabichchiya Atukorallage Punchihamy, Pahalamolewewawela (private), kumbura (abandoned road) belonging to the Crown, Gedaragawawela *alias* Kapuruhamillagewela claimed by Urapottarallage Mudalihamy and another, para (road) (private), Gedaragawawela *alias* Kapuruhamillagewela claimed by Urapottarallage Mudihamy and another; on the west by Kurudukumbura claimed by Atukorallage Menu Etana and others.

NOTE.—The following lot lying within the above-mentioned boundaries is excluded from this order, and its extent of 6 perches is not included in the acreage of 3 acres 1 rood and 29 perches given above:—

Lot.	Name of Land.	Preliminary plan 1,453.	Extent, A. R. P.
8½ ..	Kohombagahamulahena (abandoned road)	0 0 6



Surveyor-General's Office,
Colombo, August 9, 1917.

Scale of 8 Chains to an Inch.

W. C. S. INGLES,
Surveyor-General.

November 27, 1917.

J. M. DAVIES,
Special Officer.

Kurunegala S. O. No. 2,006.

Order under Section 4, Sub-section (1), of "The Waste Lands Ordinances of 1897, 1899, 1900, and 1903."

In the matter of the land commonly called or known as Rukkattanegahahena, situate in the village of Maunawa, in the Kinyama korale of the Katugampola hatpattu of the Kurunegala District, in the North-Western Province, and of "The Waste Lands Ordinances of 1897, 1899, 1900, and 1903."

WHEREAS in pursuance of section 1 of the said Ordinances it was duly declared and notified on the 23rd day of October, 1914, that if no claim to the land commonly called or known as Rukkattanegahahena, situate in the village of Maunawa, in the Kinyama korale of the Katugampola hatpattu of the Kurunegala District, in the North-Western Province, containing in extent 5 acres and 32 perches, and shown as lot 43L in preliminary plan 1,453 and in the annexed diagram, was made to John Murray Davies, Special Officer appointed under section 28 of the said Ordinances, within the period of three months from the date specified in the said notice, such land would be declared the property of the Crown, and dealt with on account of the Crown (*vide* Notice No. 5,409):

And whereas (1) Tenhami Arachchillage Sittappu, (2) Atukorallage Menikhamy, (3) ditto Appuhamy (minor), (4) ditto Mutu Menika (minor), and (5) ditto Punchi Sinno (minor) made claim thereto, and Howard Orme Fox, Special Officer appointed under section 28 of the said Ordinances, made due inquiry into such claim, and whereas Howard Orme Fox, the aforesaid Special Officer, with the consent of His Excellency the Governor, came to an agreement (a) with the said 1st claimant on the 28th day of July, 1916, and (b) with the said 2nd claimant for himself and as duly appointed representative of the said 3rd, 4th, and 5th claimants (minors) on the 28th day of July, 1916, concerning the said land, under section 4, sub-section (1), of the said Ordinances, whereby it was agreed that the said claimants should be declared the purchasers of the said land in the proportion of $\frac{1}{4}$ to the said 1st claimant and $\frac{3}{4}$ to the said 2nd to 5th claimants together upon payment on or before the 28th day of October, 1916, to the Government Agent at Kurunegala, or to the Treasury Officer at Chilaw, or to the Settlement Officer, of a sum of Rupees Eighty-four only (Rs. 84), as the purchase amount of the said land, and whereas the said amount has been duly paid, the said claimants are hereby, in pursuance of the agreement aforementioned, declared to be the purchasers of the said land in the said proportion of $\frac{1}{4}$ to the said 1st claimant and $\frac{3}{4}$ to the said 2nd to 5th claimants together, as more fully described herein below.

Description of the Land referred to.

The following lot situated in the village of Maunawa, in the Kinyama korale of the Katugampola hatpattu of the Kurunegala District, in the North-Western Province, as described in the annexed diagram :—

Preliminary plan 1,453.

Lot.	Name of Land.	Extent, A. R. P.
43L	Rukkattanegahahena	5 0 32

and bounded as follows: on the north by Kadurugahamulahena sold to Atukorallage Menikhamy and others under the Waste Lands Ordinances, Godelle Maiyakkahena sold to Atukorallage *alias* Adikari Mudiyanseelage Mudalihamy and others under the Waste Lands Ordinances, Kongahahena sold to Atukorallage Appuhamy under the Waste Lands Ordinances, Halambagahena sold to Korallage Jotihamy and others under the Waste Lands Ordinances; on the east by Waduwa-gamawatta sold by the Crown; on the south by Waduwa-gamawatta sold by the Crown, Daminigahawatta sold by the Crown (T. P. 325,470); on the west by Wewagawakotuwa sold to Korallage Appu Sinno and another under the Waste Lands Ordinances, Dangahakumbura *alias* Agarekumbura claimed by Atukorallage Manu Etana and others, Godakotuwa sold to Korallage Appu Sinno and another under the Waste Lands Ordinances.



Surveyor-General's Office,
Colombo, August 9, 1917.

Scale of 8 Chains to an Inch.

W. C. S. INGLES,
Surveyor-General.

J. M. DAVIES,
Special Officer.

November 27, 1917.

Kurunegala S. O. No. 2,007.

Order under Section 4, Sub-section (1), of "The Waste Lands Ordinances of 1897, 1899, 1900, and 1903."

In the matter of the land commonly called or known as Kongahamulahenyaya, situate in the village of Maunawa, in the Kinyama korale of the Katugampola hatpattu of the Kurunegala District, in the North-Western Province, and of "The Waste Lands Ordinances of 1897, 1899, 1900, and 1903."

WHEREAS in pursuance of section 1 of the said Ordinances it was duly declared and notified on the 23rd day of October, 1914, that if no claim to the land commonly called or known as Kongahamulahenyaya, situate in the village of Maunawa, in the Kinyama korale of the Katugampola hatpattu of the Kurunegala District, in the North-Western Province, containing in extent 3 acres 1 rood and 30 perches, and shown as lot 43G1 in preliminary plan 1,453 and in the annexed diagram, was made to John Murray Davies, Special Officer appointed under section 28 of the said Ordinances, within the period of three months from the date specified in the said notice, such land would be declared the property of the Crown, and dealt with on account of the Crown (*vide* Notice No. 5,409):

And whereas (1) Korale Arachchillage Appuhamy, (2) ditto Pinhamy, (3) ditto Menikhamy (minor), (4) ditto Kuda Kiri Menika (minor), (5) ditto Romel Etana (minor), (6) ditto Kuda Menu Etana (minor), (7) ditto Menu Etana, (8) ditto Kiri Menika, (9) ditto Gunarat Etana, and (10) ditto Ukku Menika made claim thereto, and Howard Orme Fox, Special Officer appointed under section 28 of the said Ordinances, made due inquiry into such claim, and whereas the said Howard Orme Fox, Special Officer, with the consent of His Excellency the Governor, came to an agreement in writing (a) with the said 1st claimant, and the said 2nd claimant on behalf of himself and as duly appointed representative of the said 3rd, 4th, 5th, and 6th claimants (minors), on the 29th day of July, 1916, and (b) with the said 7th, 8th, 9th, and 10th claimants on the 30th day of July, 1916, concerning the said land, under section 4, sub-section (1), of the said Ordinances, whereby it was agreed that the said claimants should be declared the purchasers of the said land, in the following proportions, viz., $\frac{1}{2}$ to the said 7th claimant, $\frac{1}{4}$ to the said 2nd, 8th, and 9th claimants; $\frac{1}{4}$ to the said 1st, 3rd, 4th, 5th, and 6th claimants, and $\frac{1}{4}$ to the said 10th claimant, upon payment on or before the 29th day of October, 1916, to the Government Agent at Kurunegala, or to the Treasury Officer at Chilaw, or to the Settlement Officer, of a sum of Rupees Fifty-five and Cents Twenty only (Rs. 55.20), as the purchase amount of the said land, and whereas the said amount has been duly paid, the said claimants are hereby, in pursuance of the agreement aforementioned, declared to be the purchasers of the said land in the said proportions, viz., $\frac{1}{2}$ to the said 7th claimant, $\frac{1}{4}$ to the said, 2nd 8th, and 9th claimants, $\frac{1}{4}$ to the said 1st, 3rd, 4th, 5th, and 6th claimants, and $\frac{1}{4}$ to the said 10th claimant, as more fully described herein below.

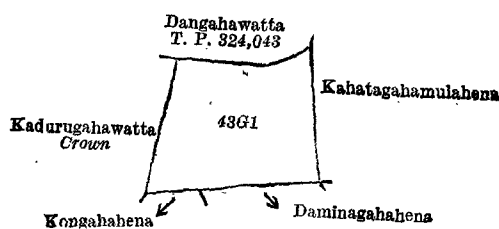
Description of the Land referred to.

The following lot situated in the village of Maunawa, in the Kinyama korale of the Katugampola hatpattu of the Kurunegala District, in the North-Western Province, as described in the annexed diagram :—

Preliminary plan 1,453.

Lot.	Name of Land.	Extent, A. R. P.
43G1	Kongahamulahenyaya	3 1 30

and bounded as follows: on the north by Dangahawatta sold by the Crown (T. P. 324,043); on the east by Kahatagahamulahena sold to Korale Arachchillage Appuhamy and others under the Waste Lands Ordinances; on the south by Daminagahahena sold to Atukorallage Appuhamy under the Waste Lands Ordinances, Kongahahena sold to Atukorallage Appuhamy under the Waste Lands Ordinances; on the west by Kadurugahawatta belonging to the Crown.



Surveyor-General's Office,
Colombo, August 9, 1917.

Scale of 8 Chains to an Inch.

W. C. S. INGLES,
Surveyor-General.

November 27, 1917.

J. M. DAVIES,
Special Officer.

Kurunegala S. O. No. 2,008.

Order under Section 4, Sub-section (1), of "The Waste Lands Ordinances of 1897, 1899, 1900, and 1903."

In the matter of the land commonly called or known as Kajugahamulahena, situate in the village of Maunawa, in the Kinyama korale of the Katugampola hatpattu of the Kurunegala District, in the North-Western Province, and of "The Waste Lands Ordinances of 1897, 1899, 1900, and 1903."

WHEREAS in pursuance of section 1 of the said Ordinances it was duly declared and notified on the 23rd day of October, 1914, that if no claim to the land commonly called or known as Kajugahamulahena, situate in the village of Maunawa, in the Kinyama korale of the Katugampola hatpattu of the Kurunegala District, in the North-Western Province, containing in extent 2 acres and 28 perches, and shown as lot 43R in preliminary plan 1,453 and in the annexed diagram, was made to John Murray Davies, Special Officer appointed under section 28 of the said Ordinances, within the period of three months from the date specified in the said notice, such land would be declared the property of the Crown, and dealt with on account of the Crown (*vide* Notice No. 5,409):

And whereas (1) Korallage Bandappu, (2) Setkumara Mudiyansele Punchirala, (3) Korallage Dingiri Menika, and (4) ditto Charles Sinno made claim thereto, and whereas Howard Orme Fox, Special Officer appointed under section 28 of the said Ordinances, made due inquiry into such claim, and whereas Howard Orme Fox, the aforesaid Special Officer, with the consent of His Excellency the Governor, came to an agreement (a) with the said 1st and 2nd claimants on the 28th day of July, 1916, and (b) with the said 3rd and 4th claimants on the 29th and 30th July, 1916, respectively concerning the said land, under section 4, sub-section (1), of the said Ordinances, whereby it was agreed that the said claimants should be declared the purchasers of the said land in the proportion of $\frac{1}{3}$ to the said 1st claimant, $\frac{1}{3}$ to the said 2nd and 3rd claimants together, and $\frac{1}{3}$ to the said 4th claimant, upon payment on or before the 28th day of October, 1916, to the Government Agent at Kurunegala, or to the Treasury Officer at Chilaw, or to the Settlement Officer, of a sum of Rupees Thirty-four and Cents Eighty only (Rs. 34.80), as the purchase amount of the said land, and whereas the said amount has been duly paid by the said claimants, they are hereby, in pursuance of the agreement aforementioned, declared to be the purchasers of the said land in the said proportions, viz., $\frac{1}{3}$ to the said 1st claimant, $\frac{1}{3}$ to the said 2nd and 3rd claimants, and $\frac{1}{3}$ to the said 4th claimant, as more fully described herein below.

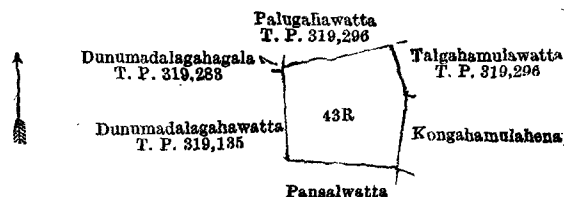
Description of the Land referred to.

The following lot situate in the village of Maunawa, in the Kinyama korale of the Katugampola hatpattu of the Kurunegala District, in the North-Western Province, as described in the annexed diagram:—

Preliminary plan 1,453.

Lot.	Name of Land.	Extent, A. B. P.
43R	Kajugahamulahena	2 0 28

and bounded as follows: on the north by Palugahawatta sold by the Crown (T. P. 319,296); on the east by Talgahamulahena sold by the Crown (T. P. 319,296), Kongahamulahena sold to Korallage Jotihamy and others under the Waste Lands Ordinances; on the south by Pansalwatta sold to Atukorallage Sittappuhamy (as trustee of Maunawa Vihare) under the Waste Lands Ordinances; on the west by Dunumadalagahawatta sold by the Crown (T. P. 319,135), Dunumadalagahagala sold by the Crown (T. P. 319,283).



Surveyor-General's Office,
Colombo, August 9, 1917.

Scale of 8 Chains to an Inch.

W. C. S. INGLES,
Surveyor-General.

November 27, 1917.

J. M. DAVIES,
Special Officer.

Kurunegala S. O. No. 2,009.

Order under Section 4, Sub-section (1), of "The Waste Lands Ordinances of 1897, 1899, 1900, and 1903."

In the matter of the land commonly called or known as Godellehena, situate in the village of Maunawa, in the Kinyama korale of the Katugampola hatpattu of the Kurunegala District, in the North-Western Province, and of "The Waste Lands Ordinances of 1897, 1899, 1900, and 1903."

WHEREAS in pursuance of section 1 of the said Ordinances it was duly declared and notified on the 23rd day of October, 1914, that if no claim to the land commonly called or known as Godellehena, situate in the village of Maunawa, in the Kinyama korale of the Katugampola hatpattu of the Kurunegala District, in the North-Western Province, containing

in extent 3 acres 2 roods and 9 perches, and shown as lot 6D in preliminary plan 1,453 and in the annexed diagram, was made to John Murray Davies, Special Officer appointed under section 28 of the said Ordinances, within the period of three months from the date specified in the said notice, such land would be declared the property of the Crown, and dealt with on account of the Crown (*vide* Notice No. 5,409):

And whereas (1) Atukorallage Appuhamy, (2) ditto Sittappuhamy, (3) ditto Hetuhamy, (4) ditto Mudalihamy, and (5) ditto Sinno Appuhamy made claim thereto, and Howard Orme Fox, Special Officer appointed under section 28 of the said Ordinances, made due inquiry into such claim, and whereas Howard Orme Fox, the aforesaid Special Officer, with the consent of His Excellency the Governor, came to an agreement in writing (a) with the said 1st, 2nd, 3rd, and 4th claimants on the 28th day of July, 1916, and (b) with the said 5th claimant on the 29th day of July, 1916, concerning the said land under section 4, sub-section (1), of the said Ordinances, whereby it was agreed that the said claimants should be declared the purchasers of the said land in the following proportions, viz., $\frac{1}{4}$ to each of the said 1st, 2nd, and 5th claimants and $\frac{1}{4}$ to the said 3rd and 4th claimants together, upon payment on or before the 28th day of October, 1916, to the Government Agent at Kurunegala, or to the Treasury Officer at Chilaw, or to the Settlement Officer, of a sum of Rupees Fifty-six and Cents Ninety-two only (Rs. 56·92), as the purchase amount of the said land, and whereas the said amount has been duly paid by the said claimants, they are hereby, in pursuance of the agreement aforementioned, declared to be the purchasers of the said land, in the said proportions, viz., $\frac{1}{4}$ to each of the said 1st, 2nd, and 5th claimants and $\frac{1}{4}$ to the said 3rd and 4th claimants together, as more fully described herein below.

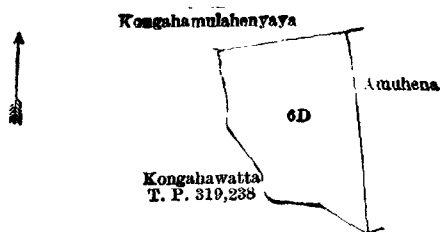
Description of the Land referred to.

The following lot situated in the village Maunawa, in the Kinyama korale of the Katugampola hatpattu of the Kurunegala District, in the North-Western Province, as described in the annexed diagram:—

Preliminary plan 1,453.

Lot.	Name of Land.	Extent, A. R. P.
6D	Godellehena	3 2 9

and bounded as follows: on the north by Kongahamulahenyaya sold to Korale Arachchillage Appuhamy and others under the Waste Lands Ordinances; on the east by Amuhena sold to Atukorallage Appuhamy and others under the Waste Lands Ordinances; on the south and west by Kongahawatta sold by the Crown (T. P. 319,238).



* Surveyor-General's Office,
Colombo, August 9, 1917.

Scale of 8 Chains to an Inch.

W. C. S. INGLES,
Surveyor-General.

November 27, 1917.

J. M. DAVIES,
Special Officer.

Kurunegala S. O. No. 2,010.

Order under Section 4, Sub-section (1), of "The Waste Lands Ordinances of 1897, 1899, 1900, and 1903."

In the matter of the land commonly called or known as Keppetigahamulahena, situate in the village of Maunawa, in the Kinyama korale of the Katugampola hatpattu of the Kurunegala District, in the North-Western Province, and of "The Waste Lands Ordinances of 1897, 1899, 1900, and 1903."

WHEREAS in pursuance of section 1 of the said Ordinances it was duly declared and notified on the 23rd day of October, 1914, that if no claim to the land commonly called or known as Keppetigahamulahena, situate in the village of Maunawa, in the Kinyama korale of the Katugampola hatpattu of the Kurunegala District, in the North-Western Province, containing in extent 3 acres 3 roods and 8 perches, and shown as lot 43T in preliminary plan 1,453 and in the annexed diagram, was made to John Murray Davies, Special Officer appointed under section 28 of the said Ordinances, within the period of three months from the date specified in the said notice, such land would be declared the property of the Crown, and dealt with on account of the Crown (*vide* Notice No. 5,409):

And whereas (1) Korallage Jotihamy, (2) ditto Puchihamy, (3) ditto Podihamy, (4) ditto Bandappu, (5) ditto Dingiri Menika, (6) Setkumara Mudiyanseelage Puchhirala, (7) Korallage Appu Sinno, (8) ditto Dingiri Banda (minor), and (9) ditto Charles Sinno made claim thereto, and Howard Orme Fox, Special Officer appointed under section 28 of the said Ordinances, made due inquiry into such claim, and whereas the said Howard Orme Fox, Special Officer, with the consent of His Excellency the Governor, came to an agreement in writing (a) with the said 1st to 6th claimants, and the said 7th claimant for himself and as duly appointed representative of the said 8th claimant (minor) on the 29th day of July, 1916, and (b) with the said 9th claimant on the 30th day of July, 1916, concerning the said land, under section 4, sub-section (1), of the said Ordinances, whereby it was agreed that the said claimants should be declared the purchasers of the said land, in the following proportions, viz., $\frac{1}{3}$ to each of the said 1st, 2nd, and 3rd claimants, $\frac{1}{3}$ to each of the said 4th and 9th claimants, $\frac{1}{3}$ to the said 5th and 6th claimants together, and $\frac{1}{3}$ to the said 7th and 8th claimants together, upon payment on or before October 29, 1916, to the Government Agent at Kurunegala, or to the Treasury Officer at Chilaw, or to the Settlement Officer, of a sum of Rupees Sixty and Cents Ninety-six only (Rs. 60·96), as the purchase amount of the said land, and whereas the said amount has been duly paid, the said claimants are hereby, in pursuance of the agreement aforementioned, declared to be the purchasers of the said land in the said proportions, viz., $\frac{1}{3}$ to each of the said 1st, 2nd, 3rd claimants, $\frac{1}{3}$ to each of the said 4th and 9th claimants, $\frac{1}{3}$ to the said 5th and 6th claimants together, and $\frac{1}{3}$ to the said 7th and 8th claimants together, as more fully described herein below.

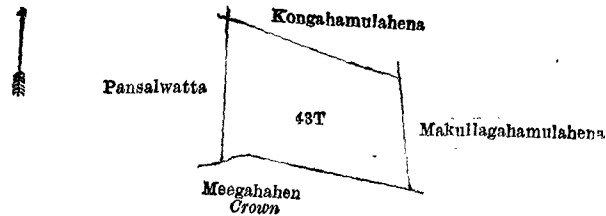
Description of the Land referred to.

The following lot situated in the village of Maunawa, in the Kinyama korale of the Katugampola hatpattu of the Kurunegala District, in the North-Western Province, as described in the annexed diagram:—

Preliminary plan 1,453.

Lot.	Name of Land.	Extent, A. R. P.
43T	Keppetigahamulahena	3 3 8

and bounded as follows: on the north by Kongahamulahena sold to Korallage Jotihamy and others under the Waste Lands Ordinances; on the east by Makullagahamulahena sold to Korallage Jotihamy and others under the Waste Lands Ordinances; on the south by Meegahahena to be declared the property of the Crown under the Waste Lands Ordinances; on the west by Pansalwatta sold to Atukorallage Sittappuhamy (as trustee of Maunawa vihare) under the Waste Lands Ordinances.



Surveyor-General's Office,
Colombo, August 9, 1917.

Scale of 8 Chains to an Inch.

W. C. S. INGLES,
Surveyor-General.

November 27, 1917.

J. M. DAVIES,
Special Officer.

Kurunegala S. O. No. 2,011.

Order under Section 4, Sub-section (1), of "The Waste Lands Ordinances of 1897, 1899, 1900, and 1903," declaring Land to be Crown Property.

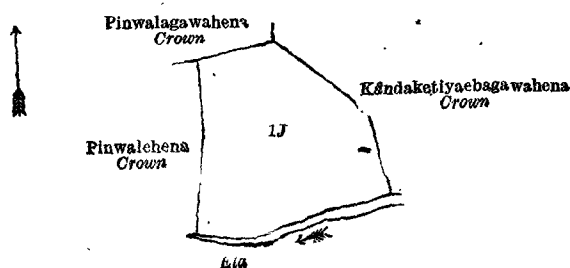
In the matter of the land commonly called or known as Galagawahena, situate in the village of Maunawa, in the Kinyama korale of the Katugampola hatpattu of the Kurunegala District, in the North-Western Province, and of "The Waste Lands Ordinances of 1897, 1899, 1900, and 1903."

WHEREAS in pursuance of section 1 of the said Ordinances it was duly declared and notified on the 23rd day of October, 1914, that if no claim to the said land commonly called or known as Galagawahena, situate in the village of Maunawa, in the Kinyama korale of the Katugampola hatpattu of the Kurunegala District, in the North-Western Province, containing in extent 4 acres 3 roods and 32 perches, and shown as lot 1J in preliminary plan 1,453 and in the annexed diagram, was made to John Murray Davies, Special Officer appointed under section 28 of the said Ordinances, within the period of three months from the date specified in the said notice, such land would be declared to be the property of the Crown (*vide* Notice No. 5,409):

And whereas (1) Korale Arachchillage Appuhamy, (2) ditto Pinhamy, (3) ditto Kuda Kiri Menika (minor), (4) ditto Menikhamy (minor), (5) ditto Korā Romel Etana (minor), (6) ditto Kuda Menu Etana (minor), (7) ditto Menu Etana, (8) ditto Kiri Menika, (9) ditto Gunarat Etana, and (10) ditto Ukku Menika made claim thereto, and Howard Orme Fox, Special Officer appointed under section 28 of the said Ordinances, made due inquiry into such claim, and whereas the said Howard Orme Fox, Special Officer, with the consent of His Excellency the Governor, came to an agreement in writing (a) with the said 1st claimant and the said 2nd claimant on behalf of himself and as duly appointed representative of the said 3rd, 4th, 5th, and 6th claimants (minors) on the 29th day of July, 1916, and (b) with the said 7th, 8th, 9th, and 10th claimants on the 30th day of July, 1916, concerning the said land under section 4, sub-section (1), of the said Ordinances, whereby it was agreed that the said claimants should be declared the purchasers of the said land in the following proportions, viz., $\frac{1}{2}$ to the said 7th claimant, $\frac{1}{4}$ to the said 2nd, 8th, and 9th claimants, $\frac{1}{4}$ to the said 1st, 3rd, 4th, 5th, and 6th claimants, and $\frac{1}{4}$ to the said 10th claimant upon payment on or before the 29th day of October, 1917, to the Government Agent at Kurunegala, or to the Treasury Officer at Chilaw, or to the Settlement Officer, of a sum of Rupees Seventy-nine and Cents Twenty (Rs. 79.20), as the purchase amount of the said land; and whereas it was further agreed by the said agreement that in default of such payment the claim of the said claimants to the said land in respect of which the said payment was to be made should be considered to have been withdrawn, and the said land should be declared to be the property of the Crown; and whereas the said claimants have failed to make the said payment by the due date, the said land, as more fully described herein below, is declared to be the property of the Crown.

Description of the Land referred to.

The land commonly called or known as Galagawahena, situated in the village of Maunawa, in the Kinyama korale of the Katugampola hatpattu of the Kurunegala District, in the North-Western Province, containing in extent 4 acres 3 roods and 32 perches, and shown as lot 1J in preliminary plan 1,453 and in the annexed diagram; and bounded as follows: on the north by Pinwalagawahena to be declared the property of the Crown under the Waste Lands Ordinances, Kandaketiyaebagawahena to be declared the property of the Crown under the Waste Lands Ordinances; on the east by Kandaketiyaebagawahena to be declared the property of the Crown under the Waste Lands Ordinances; on the south by an ela; on the west by Pinwalahena to be declared the property of the Crown under the Waste Lands Ordinances.



Surveyor-General's Office,
Colombo, August 9, 1917.

Scale of 8 Chains to an Inch.

W. C. S. INGLES,
Surveyor-General.

November 27, 1917.

J. M. DAVIES,
Special Officer.

Kurunegala S. O. No. 2,012.

Order under Section 4, Sub-section (1), of "The Waste Lands Ordinances of 1897, 1899, 1900, and 1903." declaring Land to be Crown Property.

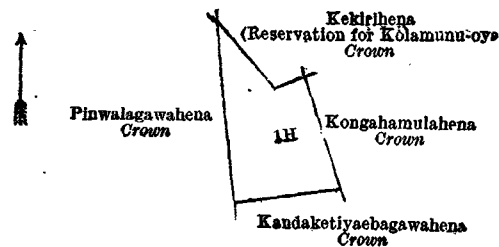
In the matter of the land commonly called or known as Kekirihena, situate in the village of Maunawa, in the Kinyama korale of the Katugampola hatpattu of the Kurunegala District, in the North-Western Province, and of "The Waste Lands Ordinances of 1897, 1899, 1900, and 1903."

WHEREAS in pursuance of section 1 of the said Ordinances it was duly declared and notified on the 23rd day of October, 1914, that if no claim to the said land commonly called or known as Kekirihena, situate in the village of Maunawa, in the Kinyama korale of the Katugampola hatpattu of the Kurunegala District, in the North-Western Province, containing in extent 2 acres 1 rood and 8 perches, and shown as lot 1H in preliminary plan 1,453 and in the annexed diagram, was made to John Murray Davies, Special Officer appointed under section 28 of the said Ordinances, within the period of three months from the date specified in the said notice, such land would be declared to be the property of the Crown (*vide* Notice No. 5,409):

And whereas (1) Korale Arachchillage Appuhamy, (2) ditto Pinhamy, (3) ditto Menikhamy (minor), (4) ditto Kuda Kiri Menika (minor), (5) ditto Romel Etana (minor), (6) ditto Kuda Menu Etana (minor), (7) ditto Menu Etana, (8) ditto Kiri Menika, (9) ditto Gunarat Etana, and (10) ditto Ukku Menika made claim thereto, and Howard Orme Fox, Special Officer appointed under section 28 of the said Ordinances, made due inquiry into such claim, and whereas the said Howard Orme Fox, Special Officer, with the consent of His Excellency the Governor, came to an agreement in writing (a) with the said 1st claimant, and the said 2nd claimant on behalf of himself and as duly appointed representative of the said 3rd, 4th, 5th, and 6th claimants, minors, on the 29th day of July, 1916, and (b) with the said 7th, 8th, 9th, and 10th claimants on the 30th day of July, 1916, concerning the said land, under section 4, sub-section (1), of the said Ordinances, whereby it was agreed that the said claimants should be declared the purchasers of the said land, in the following proportions, *viz.*, $\frac{1}{2}$ to the said 7th claimant, $\frac{1}{2}$ to the said 2nd, 8th, and 9th claimants, $\frac{1}{3}$ to the said 1st, 3rd, 4th, 5th, and 6th claimants, and $\frac{1}{3}$ to the said 10th claimant, upon payment on or before the 29th day of October, 1916, to the Government Agent at Kurunegala, or to the Treasury Officer at Chilaw, or to the Settlement Officer, of a sum of Rupees Thirty-six and Cents Eighty-four (Rs. 36·84), as the purchase amount of the said land; and whereas it was further agreed by the said agreement that in default of such payment the claim of the said claimants to the said land in respect of which the said payment was to be made should be considered to have been withdrawn, and the said land should be declared to be the property of the Crown; and whereas the said claimants have failed to make the said payment by the due date, the said land, as more fully described herein below, is declared to be the property of the Crown.

Description of the Land referred to.

The land commonly called or known as Kekirihena, situated in the village of Maunawa, in the Kinyama korale of the Katugampola hatpattu of the Kurunegala District, in the North-Western Province, containing in extent 2 acres 1 rood and 8 perches, and shown as lot 1H in preliminary plan 1,453 and in the annexed diagram; and bounded as follows: on the north by Kekirihena (reservation for Kolamunu-oya) to be declared the property of the Crown under the Waste Lands Ordinances; on the east by Kongahamulahena to be declared the property of the Crown under the Waste Lands Ordinances; on the south by Kandaketiyabagawahena to be declared the property of the Crown under the Waste Lands Ordinances; on the west by Pinwalagawahena to be declared the property of the Crown under the Waste Lands Ordinances.



Surveyor-General's Office,
Colombo, August 9, 1917.

Scale of 8 Chains to an Inch.

W. C. S. INGLES,
Surveyor-General.

November 27, 1917.

J. M. DAVIES,
Special Officer.

Kurunegala S. O. No. 2,013.

Order under Section 4, Sub-section (1), of "The Waste Lands Ordinances of 1897, 1899, 1900, and 1903."

In the matter of the land commonly called or known as Godakotuwa, situate in the village of Maunawa, in the Kinyama korale of the Katugampola hatpattu of the Kurunegala District, in the North-Western Province, and of "The Waste Lands Ordinances of 1897, 1899, 1900, and 1903."

WHEREAS in pursuance of section 1 of the said Ordinances it was duly declared and notified on the 23rd day of October, 1914, that if no claim to the land commonly called or known as Godakotuwa, situate in the village of Maunawa, in the Kinyama korale of the Katugampola hatpattu of the Kurunegala District, in the North-Western Province, containing in extent 1 acre and 21 perches, and shown as lot 43K in preliminary plan 1,453 and in the annexed diagram, was made to John Murray Davies, Special Officer appointed under section 28 of the said Ordinances, within the period of three months from the date specified in the said notice, such land would be declared the property of the Crown, and dealt with on account of the Crown (*vide* Notice No. 5,409):

And whereas (1) Korallage Appu Sinno and (2) ditto Dingiri Banda (minor) made claim thereto, and Howard Orme Fox, Special Officer appointed under section 28 of the said Ordinances, made due inquiry into such claim, and whereas the said 1st claimant for himself and as duly appointed representative of the said 2nd claimant (minor), and Howard Orme Fox, the aforesaid Special Officer, with the consent of His Excellency the Governor, came to an agreement in writing dated the 28th day of July, 1916, concerning the said land, under section 4, sub-section (1), of the said Ordinances, whereby it was agreed that the said two claimants should be declared the purchasers of the said land in equal shares, upon payment on or before the 28th day of October, 1916, to the Government Agent at Kurunegala, or to the Treasury Officer, Chilaw, or to the Settlement Officer, of a sum of Rupees Eighteen and Cents Ten only (Rs. 18·10), as the purchase amount of the said land, and whereas the said amount has been duly paid, the said two claimants are hereby, in pursuance of the agreement aforementioned, declared to be the purchasers of the said land in equal shares, as more fully described herein below.

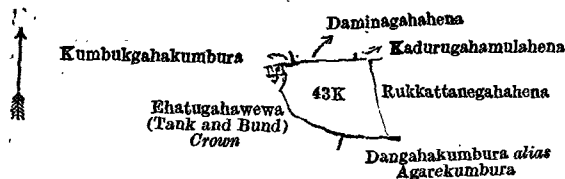
Description of the Land referred to.

The following lot situated in the village of Maunawa, in the Kinyama korale of the Katugampola hatpattu of the Kurunegala District, in the North-Western Province, as described in the annexed diagram:—

Preliminary plan 1,453.

Lot.	Name of Land.	Extent, A. R. P.
43K	Godakotuwa	1 0 21

and bounded as follows: on the north by Kumbukgahakumbura claimed by the Maunawa Pansala (Trustee, Torabichchiye Atukoralage Sittappuhamy), Daminagahahena sold to Korallage Appu Sinno and another under the Waste Lands Ordinances, Kadurugamahulahena sold to Atukoralage Menikhamy and others under the Waste Lands Ordinances; on the east by Rukkattanegahahena sold to Tenhamy Arachchillage Sittappu and others under the Waste Lands Ordinances; on the south by Dangahakumbura *alias* Agarekumbura claimed by Atukoralage Manu Etana and others, Ehatugahawewa (tank and bund) declared to be the property of the Crown under the Waste Lands Ordinances; on the west by Ehatugahawewa (tank and bund) declared to be the property of the Crown under the Waste Lands Ordinances.



Surveyor-General's Office,
Colombo, August 9, 1917.

Scale of 8 Chains to an Inch.

W. C. S. INGLES,
Surveyor-General.

November 27, 1917.

J. M. DAVIES,
Special Officer.

Kurunegala S. O. No. 2,014.**Order under Section 4, Sub-section (1), of "The Waste Lands Ordinances of 1897, 1899, 1900, and 1903."**

In the matter of the land commonly called or known as Amuhena, situate in the village of Maunawa, in the Kinyama korale of the Katugampola hatpattu of the Kurunegala District, in the North-Western Province, and of "The Waste Lands Ordinances of 1897, 1899, 1900, and 1903."

WHEREAS in pursuance of section 1 of the said Ordinances it was duly declared and notified on the 23rd day of October, 1914, that if no claim to the land commonly called or known as Amuhena, situate in the village of Maunawa, in the Kinyama korale of the Katugampola hatpattu of the Kurunegala District, in the North-Western Province, containing in extent 7 acres and 24 perches, and shown as lot 6E in preliminary plan 1,453 and in the annexed diagram, was made to John Murray Davies, Special Officer appointed under section 28 of the said Ordinances, within the period of three months from the date specified in the said notice, such land would be declared the property of the Crown, and dealt with on account of the Crown (*vide* Notice No. 5,409):

And whereas (1) Atukoralage Appuhamy, (2) ditto Sittappuhamy, (3) ditto Hetuhamy, (4) ditto Mudalihamy, and (5) ditto Sinno Appuhamy made claim thereto, and Howard Orme Fox, Special Officer appointed under section 28 of the said Ordinances, made due inquiry into such claim, and whereas Howard Orme Fox, the aforesaid Special Officer, with the consent of His Excellency the Governor, came to an agreement in writing (a) with the said 1st, 2nd, 3rd, and 4th claimants on the 28th day of July, 1916, and (b) with the said 5th claimant on the 29th day of July, 1916, concerning the said land, under section 4, sub-section (1), of the said Ordinances, whereby it was agreed that the said claimants should be declared the purchasers of the said land in the following proportions, *viz.*, $\frac{1}{4}$ to each of the said 1st, 2nd, and 5th claimants, and $\frac{1}{4}$ to the said 3rd and 4th claimants together, upon payment on or before the 28th day of October, 1916, to the Government Agent at Kurunegala, or to the Treasury Officer, Chilaw, or to the Settlement Officer, of a sum of Rupees One hundred and Fourteen and Cents Forty only (Rs. 114.40), as the purchase amount of the said land, and whereas the said amount has been duly paid by the said claimants, they are hereby, in pursuance of the agreement aforementioned, declared to be the purchasers of the said land in the said proportions, *viz.*, $\frac{1}{4}$ to each of the said 1st, 2nd, and 5th claimants, and $\frac{1}{4}$ to the said 3rd and 4th claimants together, as more fully described herein below.

Description of the Land referred to.

The following lot situated in the village Maunawa, in the Kinyama korale of the Katugampola hatpattu of the Kurunegala District, in the North-Western Province, as described in the annexed diagram:—

Preliminary plan 1,453.

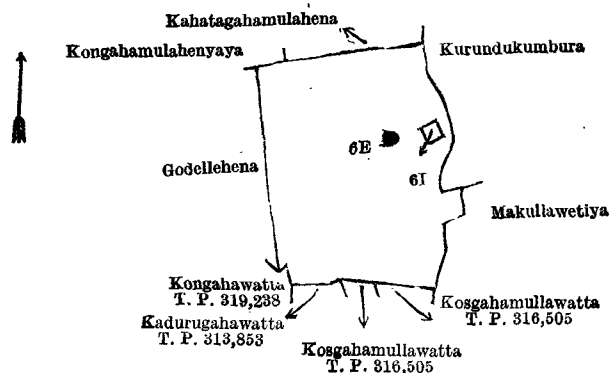
Lot.	Name of Land.	Extent, A. R. P.
6E	Amuhena	7 0 24

and bounded as follows: on the north by Kongamahulahenyaya sold to Korale Arachchillage Appuhamy and others under the Waste Lands Ordinances, Kahatagamahulahena sold to Korallage Jotihamy and others under the Waste Lands Ordinances; on the east by Kurudukumbura claimed by Atukoralage Menu Etana and others, Makullawetiya claimed by Korale Arachchillage Menu Etana and others; on the south by Kosgahamullawatta sold by the Crown (T. P. 316,505), Kadurugahawatta sold by the Crown (T. P. 313,853); on the west by Kongahawatta sold by the Crown (T. P. 319,238), Godellehena sold to Atukoralage Appuhamy and others under the Waste Lands Ordinances.

NOTE.—The following lot lying within the above-mentioned boundaries is excluded from this order, and its extent of 8 perches is not included in the acreage of 7 acres and 24 perches given above:—

Preliminary plan 1,453.

Lot.	Name of Land.	Extent, A. R. P.
6F	Kamata (threshing-floor)	0 0 8



Surveyor-General's Office,
Colombo, August 9, 1917.

Scale of 8 Chains to an Inch.

W. C. S. INGLES,
Surveyor-General.

November 27, 1917.

J. M. DAVIES,
Special Officer.

Kurunegala S. O. No. 2,015.

Order under Section 4, Sub-section (1), of "The Waste Lands Ordinances of 1897, 1899, 1900, and 1903."

In the matter of the land commonly called or known as Wewagawakotuwa, situate in the village of Maunawa, in the Kinyama korale of the Katugampola hatpattu of the Kurunegala District, in the North-Western Province, and of "The Waste Lands Ordinances of 1897, 1899, 1900, and 1903."

WHEREAS in pursuance of section 1 of the said Ordinances it was duly declared and notified on the 23rd day of October, 1914, that if no claim to the land commonly called or known as Wewagawakotuwa, situate in the village of Maunawa, in the Kinyama korale of the Katugampola hatpattu of the Kurunegala District, in the North-Western Province, containing in extent 1 rood and 8 perches, and shown as lot 43L1 in preliminary plan 1,453 and in the annexed diagram, was made to John Murray Davies, Special Officer appointed under section 28 of the said Ordinances, within the period of three months from the date specified in the said notice, such land would be declared the property of the Crown and dealt with on account of the Crown (*vide* Notice No. 5,409):

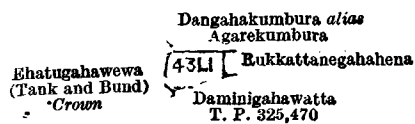
And whereas (1) Korallage Appu Sinno and (2) ditto Dingiri Banda (minor) made claim thereto, and Howard Orme Fox, Special Officer appointed under section 28 of the said Ordinances, made due inquiry into such claim, and whereas the said 1st claimant for himself and as duly appointed representative of the said 2nd claimant (minor), and the aforesaid Howard Orme Fox, Special Officer, with the consent of His Excellency the Governor, came to an agreement in writing dated the 28th day of July, 1916, concerning the said land, under section 4, sub-section (1), of the said Ordinances, whereby it was agreed that the said two claimants should be declared the purchasers of the said land in equal shares upon payment on or before the 28th day of October, 1916, to the Government Agent at Kurunegala, or to the Treasury Officer, Chilaw, or to the Settlement Officer, of a sum of Rupees Four and Cents Eighty only (Rs. 4.80), as the purchase amount of the said land, and whereas the said amount has been duly paid, the said claimants are hereby, in pursuance of the agreement aforementioned, declared to be the purchasers of the said land in equal shares, as more fully described herein below.

Description of the Land referred to.

The following lot situated in the village of Maunawa, in the Kinyama korale of the Katugampola hatpattu of the Kurunegala District, in the North-Western Province, as described in the annexed diagram:—

Lot.	Name of Land.	Preliminary plan 1,453.	Extent, A. R. P.
43L1	Wewagawakotuwa		0 1 8

and bounded as follows: on the north by Dangahakumbura *alias* Agarekumbura claimed by Atukorallage Manu Etana and others; on the east by Rukkattanegahahena sold to Tenahamy Arachehillage Sittappu and others under the Waste Lands Ordinances; on the south by Daminigahawatta sold by the Crown (T. P. 325,470); on the west by Ehatugahawewa (tank and bund) declared to be the property of the Crown under the Waste Lands Ordinances.



Surveyor-General's Office,
Colombo, August 9, 1917.

Scale of 8 Chains to an Inch.

W. C. S. INGLES,
Surveyor-General.

November 27, 1917.

J. M. DAVIES,
Special Officer.

Kurunegala S. O. No. 2,016.

Order under Section 4, Sub-section (1), of "The Waste Lands Ordinances of 1897, 1899, 1900, and 1903."

In the matter of the land commonly called or known as Talgahahena, situate in the village of Maunawa, in the Kinyama korale of the Katugampola hatpattu of the Kurunegala District, in the North-Western Province, and of "The Waste Lands Ordinances of 1897, 1899, 1900, and 1903."

WHEREAS in pursuance of section 1 of the said Ordinances it was duly declared and notified on the 23rd day of October, 1914, that if no claim to the land commonly called or known as Talgahahena, situate in the village of Maunawa, in the Kinyama korale of the Katugampola hatpattu of the Kurunegala District, in the North-Western Province, containing in extent 1 acre and 21 perches, and shown as lot 43H in preliminary plan 1,453 and in the annexed diagram, was made to John Murray Davies, Special Officer appointed under section 28 of the said Ordinances, within the period of three months from the date specified in the said notice, such land would be declared the property of the Crown, and dealt with on account of the Crown (*vide* Notice No. 5,409):

And whereas Gampaha Mudiyansele Ran Menika made claim thereto, and Howard Orme Fox, Special Officer appointed under section 28 of the said Ordinances, made due inquiry into such claim, and whereas the said claimant and the said Howard Orme Fox, Special Officer, with the consent of His Excellency the Governor, came to an agreement in writing dated the 29th day of July, 1916, concerning the said land, under section 4, sub-section (1), of the said Ordinances, whereby it was agreed that the said claimant should be declared the purchaser of the said land upon payment on or before the 28th day of October, 1916, to the Government Agent at Kurunegala, or to the Treasury Officer at Chilaw, or to the Settlement Officer, of a sum of Rupees Eighteen and Cents Ten only (Rs. 18' 10), as the purchase amount of the said land, and whereas the said amount has been duly paid by the said claimant, he is hereby, in pursuance of the agreement aforementioned, declared to be the purchaser of the said land, as more fully described herein below.

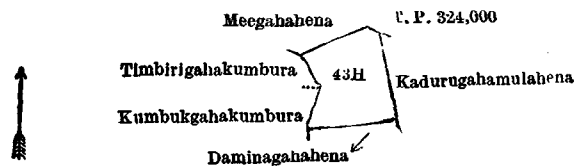
Description of the Land referred to.

The following lot situated in the village of Maunawa, in the Kiniyama korale of the Katugampola hatpattu of the Kurunegala District, in the North-Western Province, as described in the annexed diagram :—

Preliminary plan 1,453.

Lot.	Name of Land.	Extent, A. R. P.
43H	Talgahahena	1 0 21

and bounded as follows : on the north by Meegahahena sold by the Crown (T. P. 324,000); on the east by Kadurugahamulahena sold to Atukorallage Menikhamy and others under the Waste Lands Ordinances; on the south by Daminegahahena sold to Korallage Appu Sinno and another under the Waste Lands Ordinances; on the west by Kumbukgahakumbura claimed by Maunawa Pansala (Trustee, Torabichchiya Atukorallage Sittappuhamy), Timbirigahakumbura claimed by Adikari Mudiyansele Mudalihamy.



Surveyor-General's Office,
Colombo, August 9, 1917.

Scale of 8 Chains to an Inch.

W. C. S. INGLES,
Surveyor-General.

J. M. DAVIES,
Special Officer.

November 27, 1917.

Kurunegala S. O. No. 2,017.

Order under Section 4, Sub-section (1), of "The Waste Lands Ordinances of 1897, 1899, 1900, and 1903."

In the matter of the lands commonly called or known as Meegahahena *alias* Kahatagahamulahena and Kahatagahamulahena, situate in the village of Maunawa, in the Kiniyama korale of the Katugampola hatpattu of the Kurunegala District, in the North-Western Province, and of "The Waste Lands Ordinances of 1897, 1899, 1900, and 1903."

WHEREAS in pursuance of section 1 of the said Ordinances it was duly declared and notified on the 23rd day of October, 1914, that if no claim to the lands commonly called or known as Meegahahena *alias* Kahatagahamulahena, and Kahatagahamulahena, situate in the village of Maunawa, in the Kiniyama korale of the Katugampola hatpattu of the Kurunegala District, in the North-Western Province, containing in extent 7 acres 3 roods and 36 perches, and shown as lots 42A and 43G in preliminary plan 1,453 and in the annexed diagram, was made to John Murray Davies, Special Officer appointed under section 28 of the said Ordinances, within the period of three months from the date specified in the said notice, such lands would be declared the property of the Crown, and dealt with on account of the Crown (*vide* Notice No. 5,409):

And whereas (1) Korale Arachchillage Appuhamy, (2) ditto Pinhamy, (3) ditto Menikhamy (minor), (4) ditto Kuda Kiri Menika (minor), (5) ditto Romel Etana (minor), (6) ditto Kuda Menu Etana (minor), (7) ditto Menu Etana, (8) ditto Kiri Menika, (9) ditto Gunarat Etana, and (10) ditto Ukku Menika made claim thereto, and Howard Orme Fox, Special Officer appointed under section 28 of the said Ordinances, made due inquiry into such claim, and whereas the said Howard Orme Fox, Special Officer, with the consent of His Excellency the Governor, came to an agreement in writing (a) with the said 1st claimant, and the said 2nd claimant on behalf of himself and as duly appointed representative of the said 3rd, 4th, 5th, and 6th claimants (minors), on the 29th day of July, 1916, and (b) with the said 7th, 8th, 9th, and 10th claimants on the 30th day of July, 1916, concerning the said lands, under section 4, sub-section (1), of the said Ordinances, whereby it was agreed that the said claimants should be declared the purchasers of the said lands in the following proportions, viz., $\frac{1}{2}$ to the said 7th claimant, $\frac{1}{4}$ to the said 2nd, 8th, and 9th claimants, $\frac{1}{8}$ to the said 1st, 3rd, 4th, 5th, and 6th claimants, and $\frac{1}{8}$ to the said 10th claimant, upon payment on or before the 29th day of October, 1916, to the Government Agent at Kurunegala, or to the Treasury Officer at Chilaw, or to the Settlement Officer, of a sum of Rupees One hundred and Twenty-seven and Cents Sixty-two only (Rs. 127' 62), as the purchase amount of the said lands, and whereas the said amount has been duly paid, the said claimants are hereby, in pursuance of the agreement aforementioned, declared to be the purchasers of the said lands, in the said proportions, viz., $\frac{1}{2}$ to the said 7th claimant, $\frac{1}{4}$ to the said 2nd, 8th, and 9th claimants, $\frac{1}{8}$ to the said 1st, 3rd, 4th, 5th, and 6th claimants, and $\frac{1}{8}$ to the said 10th claimant, as more fully described herein below.

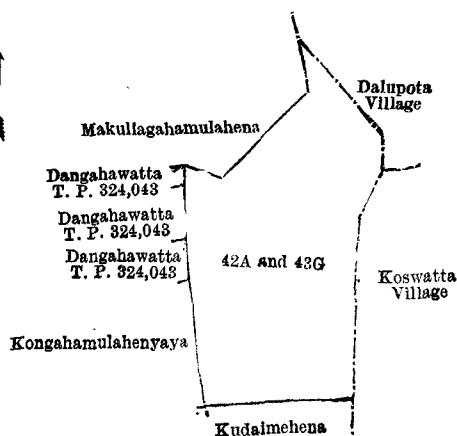
Description of the Land referred to.

The following lots situated in the village of Maunawa, in the Kiniyama korale of the Katugampola hatpattu of the Kurunegala District, in the North-Western Province, as described in the annexed diagram :—

Preliminary plan 1,453.

Lot.	Name of Land.	Extent, A. R. P.
42A	Meegahahena <i>alias</i> Kahatagahamulahena	0 1 31
43G	Kahatagahamulahena	7 2 5
		<hr/> 7 3 36

and bounded as follows : on the north by Makullagahamulahena sold to Korallage Jotihamy and others under the Waste Lands Ordinances, the village limit of Dalupota; on the east by the village limit of Dalupota, the village limit of Koswatta; on the south by Kudaimehena sold to Atukorallage Punchappuhami under the Waste Lands Ordinances; on the west by Kongahamulahenyaya sold to Korale Arachchillage Appuhamy and others under the Waste Lands Ordinances, Dangahawatta sold by the Crown (T. P. 324,043).



Surveyor-General's Office,
Colombo, August 9, 1917.

Scale of 8 Chains to an Inch.

W. C. S. INGLES,
Surveyor-General.

November 27, 1917.

J. M. DAVIES,
Special Officer.

Kurunegala S. O. No. 2,018.

Order under Section 4, Sub-section (1), of "The Waste Lands Ordinances of 1897, 1899, 1900, and 1903."

In the matter of the land commonly called or known as Pansalwatta, situate in the village of Maunawa, in the Kinyama korale of the Katugampola hatpattu of the Kurunegala District, in the North-Western Province, and of "The Waste Lands Ordinances of 1897, 1899, 1900, and 1903."

WHEREAS in pursuance of section 1 of the said Ordinances it was duly declared and notified on the 23rd day of October, 1914, that if no claim to the land commonly called or known as Pansalwatta, situate in the village of Maunawa, in the Kinyama korale of the Katugampola hatpattu of the Kurunegala District, in the North-Western Province, containing in extent 5 acres 2 roods and 38 perches, and shown as lot 43B in preliminary plan 1,453 and in the annexed diagram, was made to John Murray Davies, Special Officer appointed under section 28 of the said Ordinances, within the period of three months from the date specified in the said notice, such land would be declared the property of the Crown, and dealt with on account of the Crown (*vide* Notice No. 5,409):

And whereas Atukorallage Sittappuhamy, as Trustee of the Maunawa vihare, made claim thereto, and Howard Orme Fox, Special Officer appointed under section 28 of the said Ordinances, made due inquiry into such claim, and whereas the said claimant and the said Howard Orme Fox, Special Officer, with the consent of His Excellency the Governor, came to an agreement in writing dated the 28th day of July, 1916, concerning the said land under section 4, sub-section (1), of the said Ordinances, whereby it was agreed that the said claimant, as Trustee of the said Maunawa vihare, should be declared the purchaser of the said land upon payment on or before the 28th day of October, 1916, to the Government Agent at Kurunegala, or to the Treasury Officer, Chilaw, or to the Settlement Officer, of a sum of Rupees Ninety-one and Cents Eighty only (Rs. 91.80), as the purchase amount of the said land, and whereas the said amount has been duly paid by the said claimant, he, as Trustee of the said Maunawa vihare, is hereby, in pursuance of the agreement aforementioned, declared to be the purchaser of the said land, as more fully described herein below.

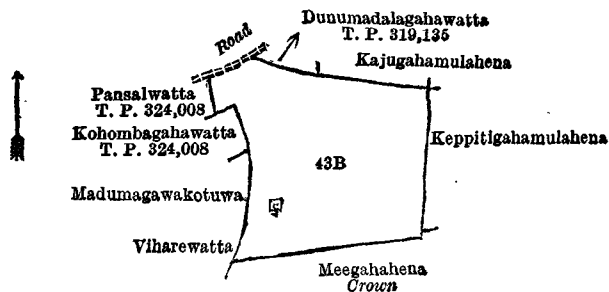
Description of the Land referred to.

The following lot situated in the village of Maunawa, in the Kinyama korale of the Katugampola hatpattu of the Kurunegala District, in the North-Western Province, as described in the annexed diagram:—

Preliminary plan 1,453.

Lot.	Name of Land.	Extent, A. R. P.
43B	Pansalwatta	5 2 38

and bounded as follows: on the north by a road, Dunumadalagahawatta sold by the Crown (T. P. 319,135), Kajugahamulahena sold to Korallage Bandappu and others under the Waste Lands Ordinances; on the east by Keppitigahamulahena sold to Korallage Jotihamy and others under the Waste Lands Ordinances, Meegahahena to be declared the property of the Crown under the Waste Lands Ordinances; on the south by Meegahahena to be declared the property of the Crown under the Waste Lands Ordinances; on the west by Viharewatta claimed by Maunawa vihare (Trustee, Torabichchiya Atukorallage Sittappu), Madumagawakotuwa claimed by Gunaratna Unnanse of Maunawa pansala, Kohombagahawatta sold by the Crown (T. P. 324,008), Pansalwatta sold by the Crown (T. P. 324,008).



Surveyor-General's Office,
Colombo, August 9, 1917.

Scale of 8 Chains to an Inch.

W. C. S. INGLES,
Surveyor-General.

November 27, 1917.

J. M. DAVIES,
Special Officer.

Kurunegala S. O. No. 2,019.

Order under Section 4, Sub-section (1), of "The Waste Lands Ordinances of 1897, 1899, 1900, and 1903."

In the matter of the lands commonly called or known as Ankadehena, situate in the village of Maunawa, in the Kiniyama korale of the Katugampola hatpattu of the Kurunegala District, in the North-Western Province, and of "The Waste Lands Ordinances of 1897, 1899, 1900, and 1903."

WHEREAS in pursuance of section 1 of the said Ordinances it was duly declared and notified on the 23rd day of October, 1914, that if no claim to the lands commonly called or known as Ankadehena, situate in the village of Maunawa, in the Kiniyama korale of the Katugampola hatpattu of the Kurunegala District, in the North-Western Province, containing in extent 6 acres and 14 perches, and shown as lots 8C and 8E in preliminary plan 1,453 and in the annexed diagram, was made to John Murray Davies, Special Officer appointed under section 28 of the said Ordinances, within the period of three months from the date specified in the said notice, such lands would be declared the property of the Crown, and dealt with on account of the Crown (*vide* Notice No. 5,409):

And whereas (1) Korallage Jotihamy, (2) ditto Punchihamy, (3) ditto Podihamy, (4) ditto Bandappu, (5) ditto Dingiri Menika, (6) Setkumara Mudiyanseleage Punchirala, (7) Korallage Appu Sinno, (8) ditto Dingiri Banda (minor), and (9) ditto Charles Sinno made claim thereto, and Howard Orme Fox, Special Officer appointed under section 28 of the said Ordinances, made due inquiry into such claim, and whereas the said Howard Orme Fox, Special Officer, with the consent of His Excellency the Governor, came to an agreement in writing (a) with the said 1st to 6th claimants, and the said 7th claimant for himself and as duly appointed representative of the said 8th claimant (minor), on the 29th day of July, 1916, and (b) with the said 9th claimant on the 30th day of July, 1916, concerning the said lands, under section 4, sub-section (1), of the said Ordinances, whereby it was agreed that the said claimants should be declared the purchasers of the said lands in the following proportions, viz., $\frac{1}{3}$ to each of the said 1st, 2nd, and 3rd claimants, $\frac{1}{3}$ to each of the said 4th and 9th claimants, $\frac{1}{3}$ to the said 5th and 6th claimants together, and $\frac{1}{3}$ to the said 7th and 8th claimants together, upon payment on or before the 29th day of October, 1916, to the Government Agent at Kurunegala, or to the Treasury Officer at Chilaw, or to the Settlement Officer, of a sum of Rupees Ninety-seven and Cents Forty-four only (Rs. 97.44), as the purchase amount of the said lands, and whereas the said amount has been duly paid, the said claimants are hereby, in pursuance of the agreement aforementioned, declared to be the purchaser of the said lands in the said proportions, viz., $\frac{1}{3}$ to each of the said 1st, 2nd, and 3rd claimants, $\frac{1}{3}$ to each of the said 4th and 9th claimants, $\frac{1}{3}$ to the said 5th and 6th claimants together, and $\frac{1}{3}$ to the said 7th and 8th claimants together, as more fully described herein below.

Description of the Lands referred to.

The following lots situated in the village of Maunawa, in the Kiniyama korale of the Katugampola hatpattu of the Kurunegala District, in the North-Western Province, as described in the annexed diagram:—

Preliminary plan 1,453.

Lot.	Name of Land.	Extent, A. R. P.
8C	Ankadehena	4 0 38
8E	Do.	1 3 16

(Exclusive of the road passing through the land.)

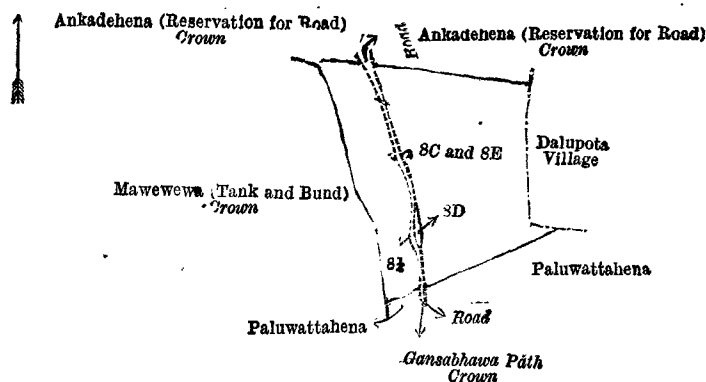
6 0 14

and bounded as follows: on the north by Ankadehena (reservation for road) to be declared the property of the Crown under the Waste Lands Ordinances, a road, Ankadehena (reservation for road) to be declared the property of the Crown under the Waste Lands Ordinances; on the east by the village limit of Dalupota; on the south by Paluwattahena sold to Atukorallage Menikhamy and others under the Waste Lands Ordinances, a road, Gansabhawa path to be declared the property of the Crown under the Waste Lands Ordinances, Paluwattahena sold to Atukorallage Menikhamy and others under the Waste Lands Ordinances; on the west by Mawewewa (tank and bund) to be declared the property of the Crown under the Waste Lands Ordinances.

NOTE.—The following lots lying within the above-mentioned boundaries are excluded from this order, and their extent of 12 perches is not included in the acreage of 6 acres and 14 perches given above:—

Preliminary plan 1,453.

Lot.	Name of Land.	Extent, A. R. P.
8D	Gansabhawa path	0 0 9
8 $\frac{1}{2}$	Ankadehena (abandoned road)	0 0 3
		0 0 12



Surveyor-General's Office,
Colombo, August 9, 1917.

Scale of 8 Chains to an Inch.

W. C. S. INGLES,
Surveyor-General.

November 27, 1917.

J. M. DAVIES,
Special Officer.

Kurunegala S. O. No. 2,020.

Order under Section 4, Sub-section (1), of "The Waste Lands Ordinances of 1897, 1899, 1900, and 1903."

In the matter of the land commonly called or known as Palugahamulahena, situate in the village of Maunawa, in the Kinyama korale of the Katugampola hatpattu of the Kurunegala District, in the North-Western Province, and of "The Waste Lands Ordinances of 1897, 1899, 1900, and 1903."

WHEREAS in pursuance of section 1 of the said Ordinances it was duly declared and notified on the 23rd day of October, 1914, that if no claim to the land commonly called or known as Palugahamulahena, situate in the village of Maunawa, in the Kinyama korale of the Katugampola hatpattu of the Kurunegala District, in the North-Western Province containing in extent 2 acres 1 rood and 7 perches, and shown as lot 43Q in preliminary plan 1,453 and in the annexed diagram, was made to John Murray Davies, Special Officer appointed under section 28 of the said Ordinances, within the period of three months from the date specified in the said notice, such land would be declared the property of the Crown and dealt with on account of the Crown (*vide* Notice No. 5,409):

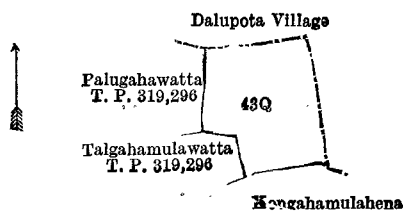
And whereas Korallage Jotihamy made claim thereto, and Howard Orme Fox, Special Officer appointed under section 28 of the said Ordinances, made due inquiry into such claim, and whereas the said claimant and the said Howard Orme Fox, Special Officer, with the consent of His Excellency the Governor, came to an agreement in writing dated the 28th day of July, 1916, concerning the said land, under section 4, sub-section (1), of the said Ordinances, whereby it was agreed that the said claimant should be declared the purchaser of the said land upon payment on or before the 28th day of October, 1916, to the Government Agent at Kurunegala, or to the Treasury Officer, Chilaw, or to the Settlement Officer, of a sum of Rupees Thirty-six and Cents Seventy only (Rs. 36.70), as the purchase amount of the said land, and whereas the said amount has been duly paid by the said claimant, he is hereby, in pursuance of the agreement aforementioned, declared to be the purchaser of the said land, as more fully described herein below.

Description of the Land referred to.

The following lot situated in the village of Maunawa, in the Kinyama korale of the Katugampola hatpattu of the Kurunegala District, in the North-Western Province, as described in the annexed diagram:—

Lot.	Name of Land.	Preliminary plan 1,453.	Extent, A. R. P.
43Q	Palugahamulahena	2 1 7

and bounded as follows: on the north and east by the village limit of Dalupota; on the south by Kongahamulahena sold to Korallage Jotihamy and others under the Waste Lands Ordinances; on the west by Talgahamulawatta sold by the Crown (T. P. 319,296), Palugahawatta sold by the Crown (T. P. 319,296).



Surveyor-General's Office.
Colombo. August 9, 1917.

Scale of 8 Chains to an Inch.

W. C. S. INGLIS,
Surveyor-General.

November 27, 1917.

J. M. DAVIES,
Special Officer.

Kurunegala S. O. No. 2,021.

Order under Section 4, Sub-section (1), of "The Waste Lands Ordinances of 1897, 1899, 1900, and 1903."

In the matter of the land commonly called or known as Kongahamulahena, situate in the village of Maunawa, in the Kinyama korale of the Katugampola hatpattu of the Kurunegala District, in the North-Western Province, and of "The Waste Lands Ordinances of 1897, 1899, 1900, and 1903."

WHEREAS in pursuance of the section 1 of the said Ordinances it was duly declared and notified on the 23rd day of October, 1914, that if no claim to the land commonly called or known as Kongahamulahena, situate in the village of Maunawa, in the Kinyama korale of the Katugampola hatpattu of the Kurunegala District, in the North-Western Province, containing in extent 3 acres and 16 perches, and shown as lot 43 S in preliminary plan 1,453 and in the annexed diagram, was made to John Murray Davies, Special Officer appointed under section 28 of the said Ordinances, within the period of three months from the date specified in the said notice, such land would be declared the property of the Crown, and dealt with on account of the Crown (*vide* Notice No. 5,409):

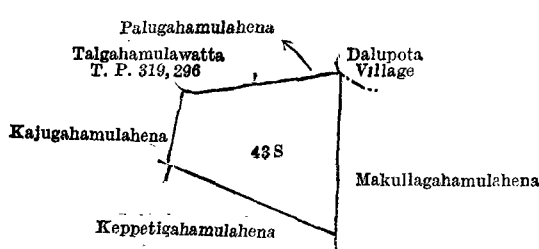
And whereas (1) Korallage Jotihamy, (2) ditto Punchihamy, (3) ditto Pedihamy, (4) ditto Bandappu, (5) ditto Dingiri Menika, (6) Setkumara Mudiyansele Punchirala, (7) Korallage Appu Sinno, (8) ditto Dingiri Banda (minor), and (9) ditto Charles Sinno made claim thereto, and Howard Orme Fox, Special Officer appointed under section 28 of the said Ordinances, made due inquiry into such claim, and whereas the said Howard Orme Fox, Special Officer, with the consent of His Excellency the Governor, came to an agreement in writing (a) with the said 1st to 6th claimants, and the said 7th claimant for himself and as duly appointed representative of the said 8th claimant (minor) on 29th day of July, 1916, and (b) with the said 9th claimant on the 30th day of July, 1916, concerning the said land, under section 4, sub-section (1), of the said Ordinances, whereby it was agreed that the said claimants should be declared the purchasers of the said land in the following proportions, viz., $\frac{1}{3}$ to each of the said 1st, 2nd, and 3rd claimants, $\frac{1}{3}$ to each of the said 4th and 9th claimants, $\frac{1}{3}$ to the said 5th and 6th claimants together, and $\frac{1}{3}$ to the said 7th and 8th claimants together, upon payment on or before the 29th day of October, 1916, to the Government Agent at Kurunegala, or to the Treasury Officer at Chilaw, or to the Settlement Officer, of a sum of Rupees Forty-nine and Cents Sixty-eight only (Rs. 49.68), as the purchase amount of the said land, and whereas the said amount has been duly paid, the said claimants are hereby, in pursuance of the agreement aforementioned, declared to be the purchasers of the said land in the said proportions, viz., $\frac{1}{3}$ to each of the said 1st, 2nd, and 3rd claimants, $\frac{1}{3}$ to each of the said 4th and 9th claimants, $\frac{1}{3}$ to the said 5th and 6th claimants together, and $\frac{1}{3}$ to the said 7th and 8th claimants together, as more fully described herein below.

Description of the Land referred to.

The following lot situated in the village of Maunawa, in the Kinyama korale of the Katugampola hatpattu of the Kurunegala District, in the North-Western Province, as described in the annexed diagram:—

Lot.	Name of Land.	Preliminary plan 1,453.	Extent, A. R. P.
43 S	Kongahamulahena	3 0 16

and bounded as follows: on the north by Talgahamulawatta sold by the Crown (T. P. 319,296), Palugahamulahena sold to Korallage Jotihamy under the Waste Lands Ordinances; on the east by the village limit of Dalupota, Makullagahamulahena sold to Korallage Jotihamy and others under the Waste Lands Ordinances; on the south by Keppetigahamulahena sold to Korallage Jotihamy and others under the Waste Lands Ordinances; on the west by Kajugahamulahena sold to Korallage Bandappu and others under the Waste Lands Ordinances.



Surveyor-General's Office,
Colombo, August 9, 1917.

Scale of 8 Chains to an Inch.

W. C. S. INGLES,
Surveyor-General.

J. M. DAVIES,
Special Officer.

November 27, 1917.

Kurunegala S. O. No. 2,022.

Order under Section 4, Sub-section (1), of "The Waste Lands Ordinances of 1897, 1899, 1900, and 1903."

In the matter of the lands commonly called or known as Meegahamulahena, situate in the village of Maunawa, in the Kinyama korale of the Katugampola hatpattu of the Kurunegala District, in the North-Western Province, and of "The Waste Lands Ordinances of 1897, 1899, 1900, and 1903."

WHEREAS in pursuance of section 1 of the said Ordinances it was duly declared and notified on the 23rd day of October, 1914, that if no claim to the lands commonly called or known as Meegahamulahena, situate in the village of Maunawa, in the Kinyama korale of the Katugampola hatpattu of the Kurunegala District, in the North-Western Province, containing in extent 6 acres and 1 rood, and shown as lots 8K and 8L in preliminary plan 1,453 and in the annexed diagram, was made to John Murray Davies, Special Officer appointed under section 28 of the said Ordinances, within the period of three months from the date specified in the said notice, such lands would be declared the property of the Crown, and dealt with on account of the Crown (*vide* Notice No. 5,409):

And whereas (1) Korallage Jotihamy, (2) ditto Punchihamy, (3) ditto Podihamy, (4) ditto Bandappu, (5) ditto Dingiri Menika, (6) Setkumara Mudiyansele Punchirala, (7) Korallage Appu Sinno, (8) ditto Dingiri Banda (minor), and (9) ditto Charles Sinno made claim thereto, and Howard Orme Fox, Special Officer appointed under section 28 of the said Ordinances, made due inquiry into such claim, and whereas the said Howard Orme Fox, Special Officer, with the consent of His Excellency the Governor, came to an agreement in writing (a) with the said 1st to 6th claimants, and the said 7th claimant for himself and as duly appointed representative of the said 8th claimant (minor) on the 29th day of July, 1916, and (b) with the said 9th claimant on the 30th day of July, 1916, concerning the said lands, under section 4, sub-section (1), of the said Ordinances, whereby it was agreed that the said claimants should be declared the purchasers of the said lands, in the following proportions, viz., $\frac{1}{3}$ to each of the said 1st, 2nd, and 3rd-claimants, $\frac{1}{3}$ to each of the said 4th and 9th claimants, $\frac{1}{3}$ to the said 5th and 6th claimants together, and $\frac{1}{3}$ to the said 7th and 8th claimants together, upon payment on or before the 29th day of October, 1916, to the Government Agent at Kurunegala, or to the Treasury Officer at Chilaw, or to the Settlement Officer, of a sum of Rupees One hundred and Cents Eighty only (Rs. 100·80), as the purchase amount of the said lands, and whereas the said amount has been duly paid, the said claimants are hereby, in pursuance of the agreement aforementioned, declared to be the purchasers of the said lands in the said proportions, viz., $\frac{1}{3}$ to each of the said 1st, 2nd, and 3rd claimants, $\frac{1}{3}$ to each of the said 4th and 9th claimants, $\frac{1}{3}$ to the said 5th and 6th claimants together, and $\frac{1}{3}$ to the said 7th and 8th claimants together, as more fully described herein below.

Description of the Lands referred to.

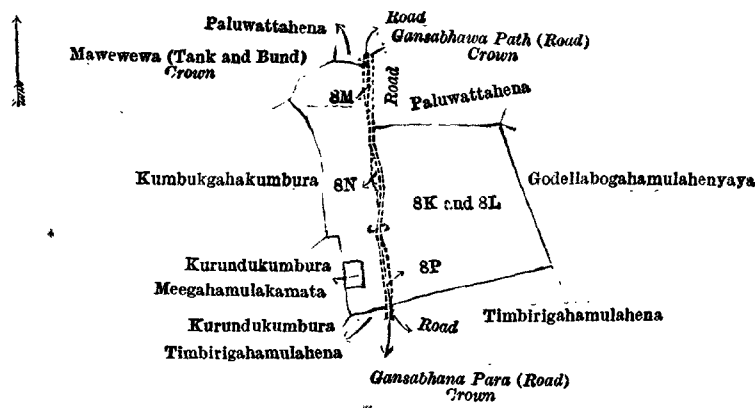
The following lots situated in the village of Maunawa, in the Kinyama korale of the Katugampola hatpattu of the Kurunegala District, in the North-Western Province, as described in the annexed diagram:—

Preliminary plan 1,453.				Extent, A. R. P.
Lot.	Name of Land.			
8K	Meegahamulahena	4 0 12
8L	Do.	2 0 8
(Exclusive of the road passing through the land.)				6 1 0

and bounded as follows: on the north by Mawewewa (tank and bund) to be declared the property of the Crown under the Waste Lands Ordinances, Paluwattahena sold to Atukorallage Menikhamy and others under the Waste Lands Ordinances, a road, Gansabhawa path (road) to be declared the property of the Crown under the Waste Lands Ordinances, a road, Paluwattahena sold to Atukorallage Menikhamy and others under the Waste Lands Ordinances; on the east by Godellabogahamulahenyaya sold to Atukorallage Menikhamy and others under the Waste Lands Ordinances; on the south by Timbirigahamulahena sold to Atukorallage Menikhamy and others under the Waste Lands Ordinances, a road, Gansabhawa para (road) to be declared the property of the Crown under the Waste Lands Ordinances, Timbirigahamulahena sold to Atukorallage Menikhamy and others under the Waste Lands Ordinances; on the west by Kurudukumbura claimed by Atukorallage Menu Etana and others, Meegahamulakarnata (private), Kurudukumbura claimed by Atukorallage Menu Etana and others, Kumbukgahakumbura claimed by Korallage Jotirala and others.

NOTE.—The following lots lying within the above-mentioned boundaries are excluded from this order, and their extent of 9 perches is not included in the acreage of 6 acres and 1 rood given above:—

Preliminary plan 1,453.				Extent, A. R. P.
Lot.	Name of Land.			
8M	Gansabhawa para (road)	0 0 2
8N	Do. (do.)	0 0 3
8P	Do. (do.)	0 0 4
				0 0 9



Surveyor-General's Office,
Colombo, August 9, 1917.

Scale of 8 Chains to an Inch.

W. C. S. INGLES,
Surveyor-General.

November 27, 1917.

J. M. DAVIES,
Special Officer.

Kurunegala S. O. No. 2,023.

Order under Section 4, Sub-section (1), of "The Waste Lands Ordinances of 1897, 1899, 1900, and 1903," declaring Lands to be Crown Property.

In the matter of the lands commonly called or known as Elabodahenyaya, Alutwewehenyaya, &c., situate in the village of Chandarayagama, in the Divigandahe korale of the Hiriyala hatpattu of the Kurunegala District, in the North-Western Province, and of "The Waste Lands Ordinances of 1897, 1899, 1900, and 1903."

WHEREAS in pursuance of section 1 of the said Ordinances it was duly notified on the 17th day of March, 1916, that if no claim to the lands commonly called or known as Elabodahenyaya, Alutwewehenyaya, &c., situate in the village of Chandarayagama, in the Divigandahe korale of the Hiriyala hatpattu of the Kurunegala District, in the North-Western Province, containing in extent 187 acres and 39 perches, and shown as lots L 114, M 114, N 114, P 114, T 114, 2762, 2763, 2764, 2765, 2766, 2767, 2768, 2769, 2772, 2774, 2775, 2776, 2762½ in preliminary plan 4,516 and in the annexed diagrams, was made to John Murray Davies, Special Officer, appointed under section 28 of the said Ordinances, within the period of three months from the date specified in such notice, such lands would be declared the property of the Crown, and dealt with on account of the Crown (*vide* Notice No. 5,790):

And whereas (1) Henry Fernando, (2) Albert Cyril Fernando, (3) Adikari Mudiyansele Punchirala, late Arachchi and (4) Chandrasekera Mudiyansele Mudiyanse made claim thereto, and whereas the said 3rd and 4th claimants have withdrawn their claims to the said lands; and whereas the said 1st and 2nd claimants came to an agreement dated the 4th day of October, 1916, whereby in consideration of being declared the purchasers of 50 acres more or less of lots O 114 and L 114 of the notice and of the preliminary plan 4,516, now shown as lots O 114 and L 114A on the same preliminary plan, for a sum of Rs. 1,500, they withdrew their claims to the above-mentioned lots L 114, M 114, N 114, P 114, T 114, 2762, 2763, 2764, 2765, 2766, 2767, 2768, 2769, 2772, 2774, 2775, 2776, and 2762½ of this order, I, John Murray Davies, the aforesaid Special Officer, under and by virtue of the powers vested in me in that behalf by section 4 of the said Ordinances, do hereby on this 5th day of November, 1917, order and declare under section 4, sub-section (1), of the said Ordinances, that the said lands, as more fully described herein below, are the property of the Crown.

Description of the Lands referred to.

The following lots situated in the village of Chandarayagama, in the Divigandahe korale of the Hiriyala hatpattu of the Kurunegala District, in the North-Western Province, as described in the annexed diagrams:—

I.—Preliminary plan 4,516.

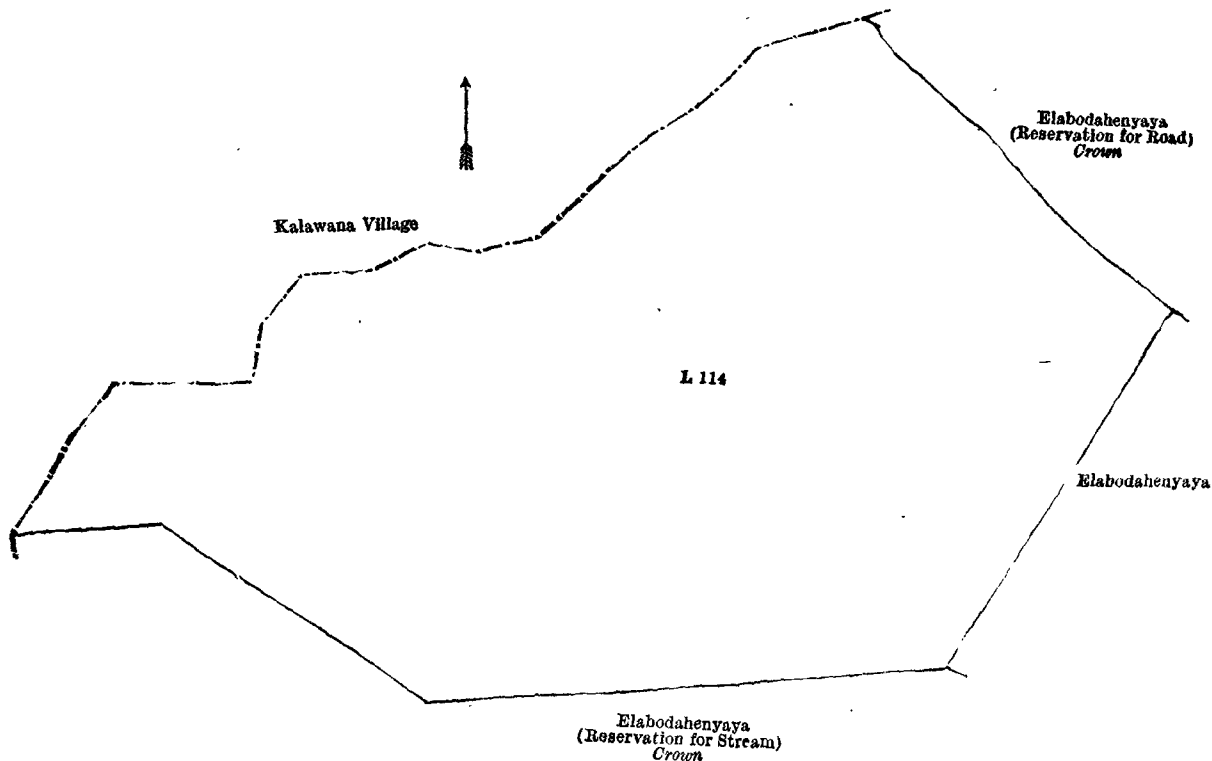
Lot.	Name of Land.	Extent, A. R. P.
L 114	Elabodahenyaya	78 2 6

and bounded as follows: on the north by the village limit of Kalawana, Elabodahenyaya (reservation for road) to be declared the property of the Crown under the Waste Lands Ordinances; on the east by Elabodahenyaya (reservation for road) to be declared the property of the Crown under the Waste Lands Ordinances, Elabodahenyaya sold to Henry Fernando and son under the Waste Lands Ordinances; on the south by Elabodahenyaya (reservation for stream) to be declared the property of the Crown under the Waste Lands Ordinances; on the west by the village limit of Kalawana.

[For Diagram see page 415.]

II.—Preliminary plan 4,516.

Lot.	Name of Land.	Extent, A. R. P.	Lot.	Name of Land.	Extent, A. R. P.
M 114	Alutwewehenyaya	87 3 37	2768	Alutwewehenyaya (reservation for road)	0 0 13
N 114	Medakumburepillewa	0 2 37	2769	Do. (do.)	0 0 10
P 114	Thalawewa (abandoned tank)	3 1 7	2772	Medakumbura (do.)	0 0 14
T 114	Gederagawawewa (abandoned tank)	1 0 8	2774	Alutwewehenyaya (do.)	0 0 13
2762	Elabodahenyaya (reservation for road)	0 1 11	2775	Do. (do.)	0 0 30
2763	Do. (do.)	0 1 0	2776	Elabodahenyaya (reservation for stream)	12 0 38
2764	Do. (do.)	0 0 17	2762½	Road	2 0 24
2765	Ambagahamulawatta	0 0 2			
2766	Gederagawawewa (abandoned tank and reservation for road)	0 0 8			108 2 33
2767	Do. (do.)	0 0 4			



Surveyor-General's Office,
Colombo, January 22, 1918.

Scale of 8 Chains to an Inch.

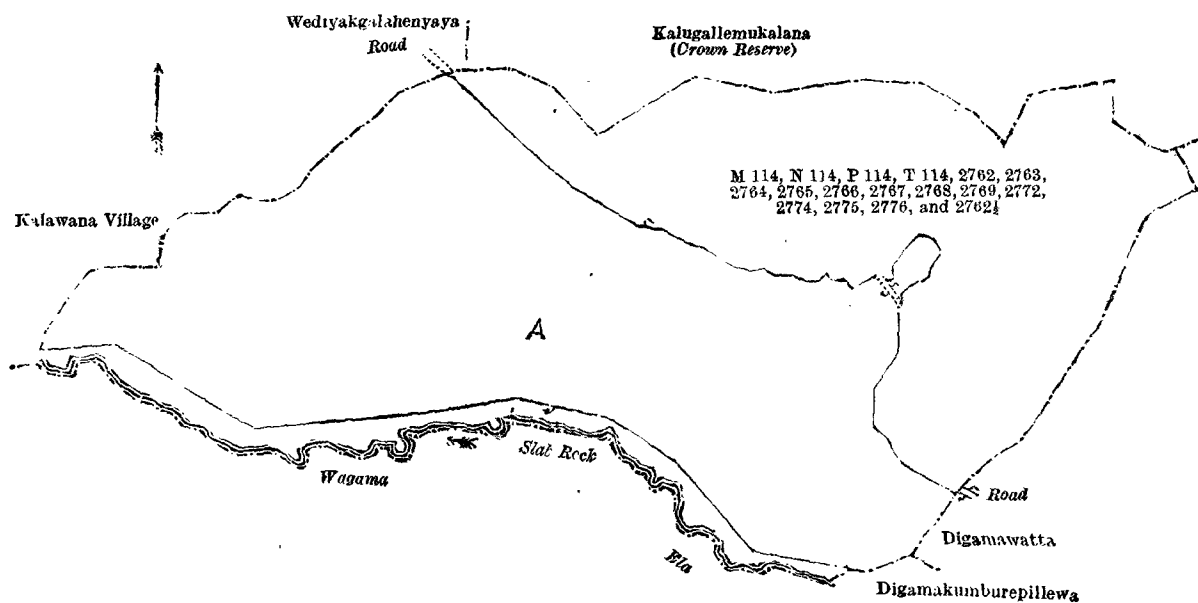
C. R. LUNDIE,
for Surveyor-General.

and bounded as follows : on the north by the village limit of Kalawana, a road, Wediyakalahenyaya claimed by Digana Ukku Menika and others, Kalugalle mukalana (Crown reserve); on the east by Kalugalle mukalana (Crown reserve), Digamawatta claimed by Kiri Banda and others; on the south by Digamakumburepillewa claimed by Kiri Banda and others, the Wagama-ela; on the west by the village limit of Kalawana.

NOTE.—The following lots lying within the above-mentioned boundaries are excluded from this notice, and no part of their aggregate acreage of 141 acres 3 roods and 32 perches is included in the acreage of 108 acres 2 roods and 33 perches given above:—

Preliminary plan 4,516.

Lot.	Name of Land.	Extent, A. R. P.	Lot.	Name of Land.	Extent, A. R. P.
AL 114 ..	Elabodahenyaya 126 0 6	A 2770 ..	Medakumbura (reservation for road)	0 0 6
A O 114 ..	Medakumburepillewa	.. 2 2 27	A 2771 ..	Do. (do.)	0 0 8
A Q 114 ..	Medakumbura 1 1 2	A 2773 ..	Alutwewahenyaya (do.)	0 0 3
A R 114 ..	Do. 9 0 30			
A S 114 ..	Ambagahamulawatta	.. 2 2 30			
					141 3 32



Surveyor-General's Office,
Colombo, January 22, 1918.

Scale of 16 Chains to an Inch.

C. R. LUNDIE,
for Surveyor-General.

J. M. DAVIES,
Special Officer.

November 5, 1917.

Kurunegala S. O. No. 2,024.

**Order under Section 4, Sub-section (1), of "The Waste Lands Ordinances of 1897, 1899, 1900, and 1903,"
declaring Lands to be Crown Property.**

In the matter of the lands commonly called or known as Kongahahenyaya, Pinhenyaya, &c., situate in the village of Koshena-agaregama, in the Kinyama korale of the Katugampola hatpattu of the Kurunegala District, in the North-Western Province, and of "The Waste Lands Ordinances of 1897, 1899, 1900, and 1903."

WHEREAS in pursuance of section 1 of the said Ordinances it was duly notified on the 25th day of September, 1914, that if no claim to the lands commonly called or known as Kongahahenyaya, Pinhenyaya, &c., situate in the village of Koshena-agaregama, in the Kinyama korale of the Katugampola hatpattu of the Kurunegala District, in the North-Western Province, containing in extent 165 acres 3 roods and 17 perches, and shown as lots 1, 7, 7B, 10, 10D, 10E, 10F, 10H, 10I, 10L, 10M, 27A, 28, 11, 31, 32, 33, 37, and 8 in preliminary plan 1,415 and in the annexed diagrams, was made to John Murray Davies, Special Officer appointed under section 28 of the said Ordinances, within the period of three months from the date specified in such notice, such lands would be declared the property of the Crown, and dealt with on account of the Crown (*vide* Notice No. 5,350):

And whereas (1) Ratnayaka Mudiyansele Guruhamy Vedarala, (2) ditto Sinnappuhamy, (3) Arthadaksa Unnanse (minor), (4) Ratnayaka Mudiyansele Appurala, (5) ditto Jotihamy, (6) ditto Bandappu, (7) ditto Davith Appuhamy Arachchi, (8) ditto Ausadahamy, (9) ditto Herathamy, (10) ditto Sittappu Vedarala, (11) Weerasekera Mudiyansele Punchihamy, (12) Herat Mudiyansele Manelhamy, (13) Jayamahahitihamillage Menikrala, (14) ditto Guruhamige Menuhamy, (15) ditto Menuhamy, (16) ditto Poddihamy, (17) ditto Silinduhamy, (18) ditto Punchihamy, (19) Ratnayaka Mudiyansele Punchirala, (20) Ratugamage Juan Fernando, and (21) ditto Moses Fernando (minor) made claim thereto; and whereas (22) Henry Lawson de Mel made claim to the above-mentioned lots 1, 7, 7B, and 11; (23) Thenadura Serias Silva and (24) ditto Tharalis Silva made claim to the above-mentioned lots 33 and 37; (25) Wijeneka Mudiyansele Appusanno Vedarala, (26) ditto Bandi Etana, (27) ditto Yahapathamy, (28) ditto Gunamal Etana, (29) ditto Punchihamy, and (30) ditto Appuhamy made claim to the above-mentioned lots 10, 10D, 10E, 10F, 10H, 10I, 10L, 10M, and 11; (31) Adikari Mudiyansele Ausadahamy, (32) ditto Ran Menik Etana, (33) ditto Punchi Menik Etana (minor), and (34) ditto Dingiri Etana (minor) made claim to the above-mentioned lots 7, 7B, 10, 10D, 10E, 10F, 10H, 10I, 10L, and 10M; and (35) Ratnayaka Mudiyansele Malhamy made claim to the above-mentioned lots 10, 10D, 10E, 10H, 10I, 10L, and 10M; and whereas the said 1st claimant by an agreement dated the 11th day of April, 1915, in consideration of (a) the Settlement Officer settling as private otherwise than under the Waste Lands Ordinances lot 33C of the block survey preliminary plan 1,415, and (b) being declared the purchaser of 4 acres more or less of lot 33 of the notice and of the block survey preliminary plan 1,415, now shown as lots 33F and 33G on the same block survey preliminary plan, for a sum of Rs. 64; and the said 2nd, 7th, 8th, 10th, and 12th by five agreements dated the 11th day of April, 1915, in consideration of their being declared the purchasers of (i.) 2 acres more or less of lot 33, (ii.) 1 acre more or less of lot 10, (iii.) 1 acre more or less of lot 10, (iv.) 2 acres and 27 perches more or less of lot 11, and (v.) $\frac{1}{2}$ acre more or less of lot 10, respectively, all of the notice and of the block survey preliminary plan 1,415, now shown as lots (i.) 33E, (ii.) 10G, (iii.) 10K, (iv.) 11A, and (v.) 10C, respectively, on the same block survey preliminary plan, for (i.) Rs. 32, (ii.) Rs. 16, (iii.) Rs. 16, (iv.) Rs. 34.70, and (v.) Rs. 8, respectively, withdrew their claims to the above-mentioned lots 1, 7, 7B, 10, 10D, 10E, 10F, 10H, 10I, 10L, 10M, 27A, 28, 11, 31, 32, 33, 37, and 8; and whereas the said 4th, 5th, 6th, 9th, 11th, and 19th claimants by six agreements dated the 11th day of April, 1915, in consideration of their being declared the purchasers of (i.) 2 acres more or less of lot 33, (ii.) 2 acres more or less of lots 32 and 33, (iii.) 2 acres more or less of lots 32 and 33, (iv.) 2 acres more or less of lot 33, (v.) $\frac{1}{2}$ acre more or less of lot 10, and (vi.) 1 acre more or less of lot 11, respectively, all of the notice and of the block survey preliminary plan 1,415, now including within the above-mentioned lots 10D, 11, 32, and 33 of this order, upon payment by the said 4th, 5th, 6th, 9th, 11th, and 19th claimants, on or before the 11th day of July, 1915, to the Government Agent at Kurunegala, or to the Treasury Officer at Chilaw, or to the Settlement Officer, of (i.) Rs. 32, (ii.) Rs. 32, (iii.) Rs. 32, (iv.) Rs. 32, (v.) Rs. 12, and (vi.) Rs. 16, respectively, withdrew their claims to the remainder of their respective claims in the said lots 10D, 11, 32, and 33 and to lots 1, 7, 7B, 10, 10E, 10F, 10H, 10I, 10L, 10M, 27A, 28, 31, 37, and 8 of this order; and whereas the said 13th, 14th, and 18th claimants by an agreement dated the 11th day of April, 1915, in consideration of being declared the purchasers of 2 acres more or less of lot 33 of the notice and of the block survey preliminary plan 1,415, now included within the above-mentioned lot 33 of this order, upon payment on or before the 11th day of July, 1915, to the Government Agent at Kurunegala, or to the Treasury Officer at Chilaw, or to the Settlement Officer, of a sum of Rs. 32, withdrew their claims to the remainder of the said lot 33 and to lots 1, 7, 7B, 10, 10D, 10E, 10F, 10H, 10I, 10L, 10M, 27A, 28, 11, 31, 32, 37 and 8 of this order; and whereas the said 15th claimant by an agreement dated the 11th day of April, 1915, and the said 16th and 17th claimants by an agreement dated the 19th day of April, 1915, in consideration of their (*viz.* the said 15th, 16th, and 17th claimants) being declared the purchasers of 2 acres more or less of lot 33 of the notice and of the block survey preliminary plan 1,415, now included within the above-mentioned lot 33 of this order, upon payment of a sum of Rs. 32 on or before the 11th day of July, 1915, to the Government Agent at Kurunegala, or to the Treasury Officer at Chilaw, or to the Settlement Officer, withdrew their claims to the remainder of lot 33 and to lots 1, 7, 7B, 10, 10D, 10E, 10F, 10H, 10I, 10L, 10M, 27A, 28, 11, 31, 32, 37, and 8 of this order; and whereas it was further agreed by the said agreements entered into by the said 4th, 5th, 6th, 9th, 11th, 19th, 13th, 14th, 18th, 15th, 16th and 17th claimants, that in default of the said payments that had to be paid by the said claimants, by the due date, the claims of the said claimants to the said portions of land in respect of which the said payments were to be made should also be considered to have been withdrawn, and the said portions of land should be declared to be the property of the Crown; and whereas the said 4th, 5th, 6th, 9th, 11th, 19th, 13th, 14th, 18th, 15th, 16th, and 17th claimants have failed to make the said payments by the due date; and whereas the said 20th claimant and Ratnayaka Mudiyansele Hetuhamy as duly appointed representative of the said 3rd minor claimant, withdrew claims to the above-mentioned lots 1, 7, 7B, 10, 10D, 10E, 10F, 10H, 10I, 10L, 10M, 27A, 28, 11, 31, 32, 33, 37, and 8 of this order; and whereas the said 22nd claimant by an agreement dated the 3rd day of July, 1916, in consideration of being declared the purchaser of 5 acres more or less of lot 7 of the notice and of the block survey preliminary plan 1,415, now shown as lot 7C on the same block survey preliminary plan, for a sum of Rs. 110, withdrew his claim to the above-mentioned lots 1, 7, 7B, and 11 of this order; and whereas the said 23rd and 24th claimants by an agreement dated the 11th day of April, 1915, in consideration of (a) the Settlement Officer settling as private otherwise than under the Waste Lands Ordinances lot 33C of the block survey preliminary plan 1,415, (b) being declared the purchasers of 2 acres more or less of lot 33 of the notice and of the block survey preliminary plan 1,415, now included within the above-mentioned lot 33 of this order, upon payment on or before the 11th day of July, 1915, of a sum of Rs. 32, withdrew claim to the above-mentioned lot 37 and to the remainder of lot 33 of this order; and whereas it was further agreed that in default of the said payment of Rs. 32 by the due date, the claim of the said 23rd and 24th claimants to the said 2 acres more or less of lot 33 in respect of which the said payment was to be made should be considered to have been withdrawn, and the said 2 acres more or less should be declared to be the property of the Crown; and whereas the said payment was not made by the due date; and whereas the said 25th, 26th and 30th claimants by an agreement dated the 11th day of April, 1915, and the said 27th, 28th, and 29th claimants by an agreement dated the 19th day of April, 1915, in consideration of the said 26th claimant being declared the purchaser of 3 acres more or less of lot 10 of the notice and of the block survey preliminary plan 1,415, now included in the above-mentioned lot 10H of this order, upon payment on or before the 11th day of July, 1915, to the Government

Agent, Kurunegala, or to the Treasury Officer, Chilaw, or to the Settlement Officer, of a sum of Rs. 48, withdrew claim to the above-mentioned lots 10, 10D, 10E, 10F, 10I, 10L, 10M, and 11 and the remainder of lot 10H, of this order; and whereas it was further agreed that in default of the said payment of Rs. 48 by the due date, the claim of the said 25th, 26th, 30th, 27th, 28th, and 29th claimants to the said 3 acres more or less of lot 10H in respect of which the said payment was to be made should be considered to have been withdrawn, and the said 3 acres more or less should be declared to be the property of the Crown; and whereas the said claimants have failed to make the said payment by the due date; and whereas the said 31st claimant has withdrawn his claim to the above-mentioned lots 7, 7B, 10, 10D, 10E, 10F, 10H, 10I, 10L, and 10M of this order; and whereas the said 32nd claimant and Augustinu Fernando duly appointed representative of the said minor the 21st claimant were duly called upon by a notice in writing under section 4, sub-section (1), of the said Ordinances, duly served upon them to produce before me the evidence and documents upon which they might rely in proof of the claims of the said 32nd and 21st claimants, and whereas they have not so appeared or produced such evidence and documents; and whereas Adikari Mudiyansele Ausadahamy as duly appointed representative of the said 33rd and 34th claimants, minors, by an agreement dated the 1st day of March, 1916, in consideration of the said two minors viz. the said 33rd and 34th claimants being declared along with Adikari Mudiyansele Ran Menik Etana the purchasers of 2 acres more or less of lot 10 of the notice and of the block survey preliminary plan 1,415, now included in the above-mentioned lot 10H of this order, upon payment to the Government Agent at Kurunegala, or to the Treasury Officer, Chilaw, or to the Settlement Officer, on or before the 1st day of June, 1916, of a sum of Rs. 32, withdrew claim to the remainder of the said lot 10H and to the above-mentioned lots 7, 7B, 10, 10D, 10E, 10F, 10I, 10L, and 10M of this order; and whereas it was further agreed that in default of the said payment of Rs. 32 by the due date, the claim of the said 33rd and 34th claimants to the said 2 acres more or less of lot 10 should be considered to have been withdrawn, and the said 2 acres more or less in respect of which the said payment was to be made should be declared to be the property of the Crown; and whereas the said payment of Rs. 32 was not made by the due date; and whereas the said 35th claimant by an agreement dated the 11th day of April, 1915, in consideration of being declared the purchaser of 1 acre more or less of lot 10 of the notice and of the block survey preliminary plan 1,415, now shown as lot 10J on the same block survey preliminary plan, for a sum of Rs. 16, withdrew claim to the above-mentioned lots 10, 10D, 10E, 10F, 10H, 10I, 10L, and 10M of this order, I, John Murray Davies, the aforesaid Special Officer, under and by virtue of the powers vested in me in that behalf by section 4 of the said Ordinances, do hereby on this 3rd day of December, 1917, order and declare, under section 4, sub-section (1), of the said Ordinances, that the said lands, as more fully described herein below, are the property of the Crown.

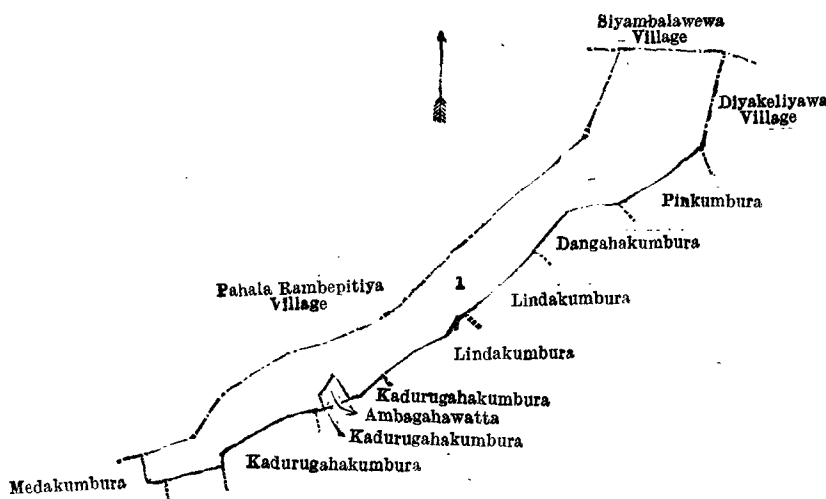
Description of the Lands referred to.

The following lots situated in the village of Koshena-agaregama, in the Kinyama korale of the Katugampola hapattu of the Kurunegala District, in the North-Western Province, as described in the annexed diagrams:—

I.—Preliminary plan 1,415.

Lot.	Name of Land.	Extent, A. R. P.
1	Kongahahenyaya	7 1 6

and bounded as follows: on the north by the village limit of Pahala Rambepitiya, the village limit of Siyambalawewa; on the east by the village limit of Diyakeliyawa, Pinkumbura claimed by Bingiriya pansala, Dangahakumbura claimed by Ratnayaka Mudiyansele Punchirala Vidane and another, Lindakumbura claimed by Ratnayaka Mudiyansele Guruhamy Vedarala, Lindakumbura claimed by Herat Mudiyansele Ukku Banda of Pahala Karumbe, Kadurugahakumbura claimed by Ratnayaka Mudiyansele Guruhamy Vedarala; on the south by Ambagahawatta claimed by Ratnayaka Mudiyansele Guruhamy Vedarala and others, Kadurugahakumbura claimed by Ratnayaka Mudiyansele Guruhamy Vedarala, Kadurugahakumbura claimed by Wijenaika Mudalige Bandi Etana and another, Medakumbura claimed by Ratnayaka Mudiyansele Punchirala Vidane and others, Medakumbura claimed by Ratnayaka Mudiyansele Davith Appuhamy Arachchi and others; on the west by Medakumbura claimed by Ratnayaka Mudiyansele Davith Appuhamy Arachchi and others, the village limit of Pahala Rambepitiya.



Surveyor-General's Office,
Colombo, May 31, 1917.

Scale of 8 Chains to an Inch.

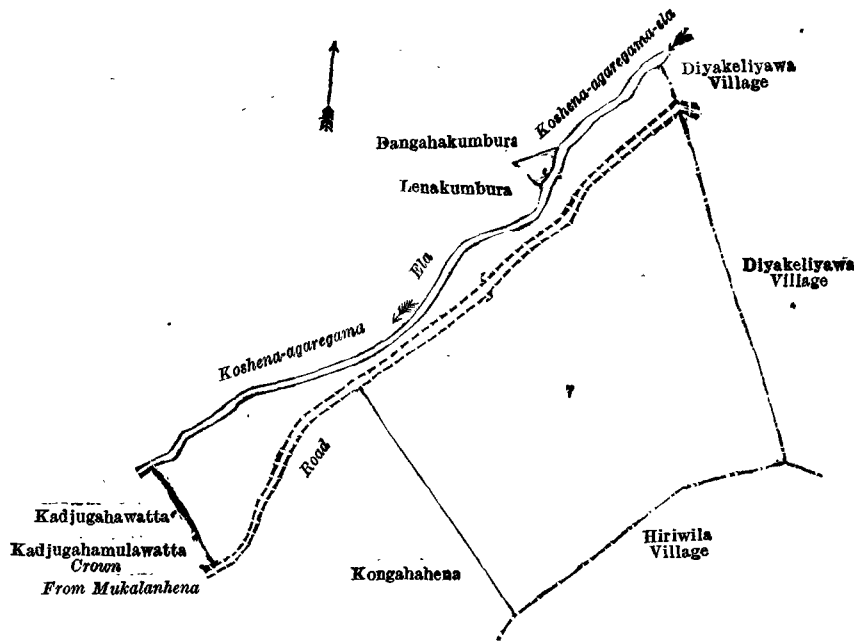
A. H. G. DAWSON,
for Surveyor-General.

II.—Preliminary plan 1,415.

Lot.	Name of Land.	Extent, A. R. P.
7	Pinhenyaya	23 2 12

and bounded as follows: on the north by Koshena-agaregama-ela, Linakumbura claimed by Ratnayaka Mudiyansele Guruhamy Vedarala, Dalgahakumbura claimed by Ratnayaka Mudiyansele Punchirala Vidane and another, Koshena agaregama-ela; on the east by the village limit of Diyakeliyawa; on the south by the village limit of Hiriwila, Kongahahena

sold to Henry Lawson de Mel under the Waste Lands Ordinances (the road from Henagahapitiya to Mukalanhena; on the west by Kajugahamulawatta to be declared the property of the Crown under the Waste Lands Ordinances, Kajugahawatta claimed by Ratnayaka Mudiyansele Punchirala Vidane and others.



Surveyor-General's Office,
Colombo, May 31, 1917.

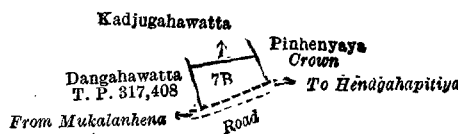
Scale of 8 Chains to an Inch.

A. H. G. DAWSON,
for Surveyor-General.

III.—Preliminary plan 1,415.

Lot.	Name of Land.	Extent, A. R. P.
7B	Kajugahamulawatta	0 1 29

and bounded as follows: on the north by Kajugahawatta claimed by Ratnayaka Mudiyansele Punchirala Vidane and others; on the east by Pinhenyaya to be declared the property of the Crown under the Waste Lands Ordinances; on the south by the road from Henagahapitiya to Mukalanhena; on the west by Dangahawatta sold by the Crown (T. P. 317,408).



Surveyor-General's Office,
Colombo, May 31, 1917.

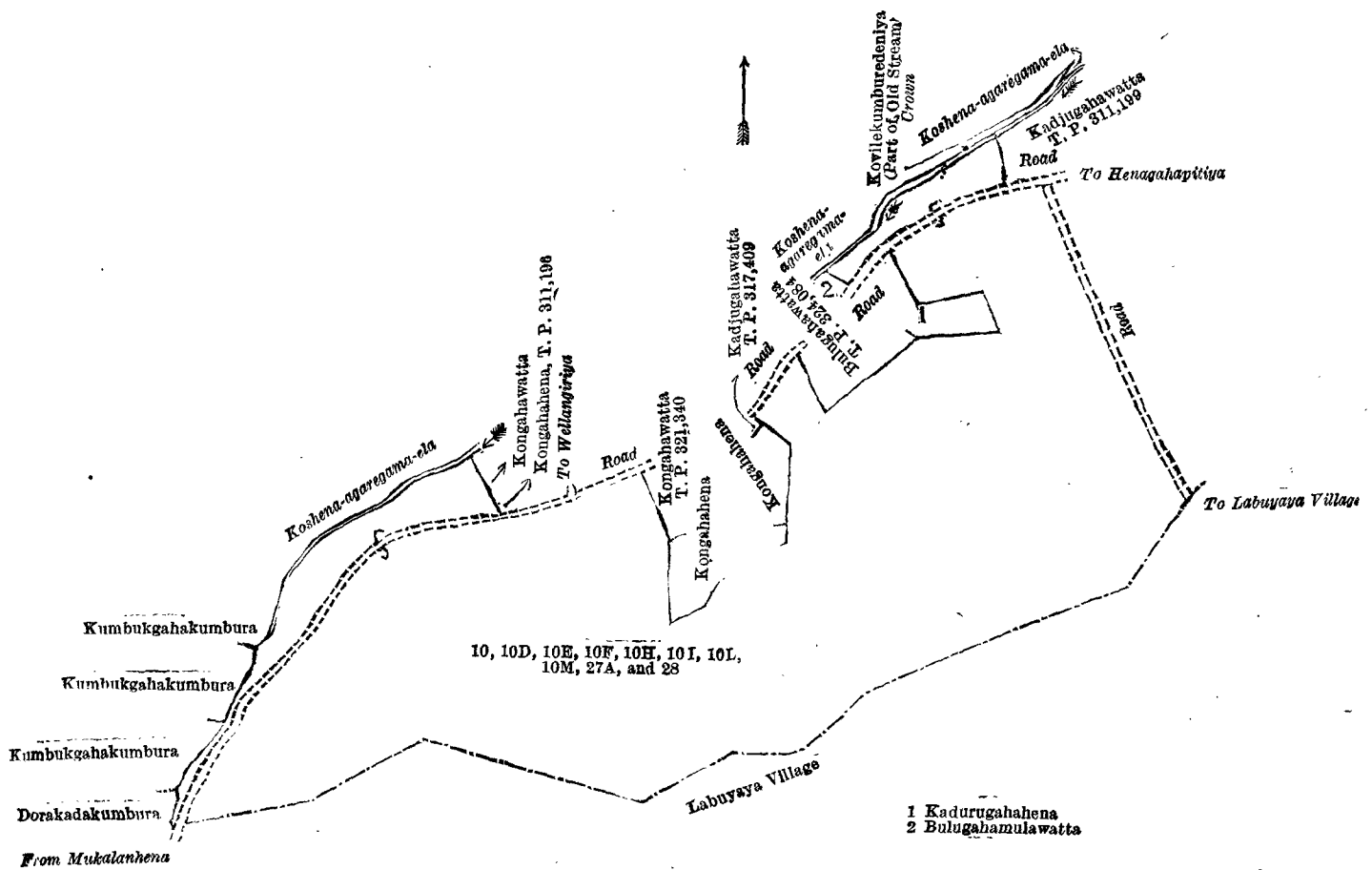
Scale of 8 Chains to an Inch.

A. H. G. DAWSON,
for Surveyor-General.

IV.—Preliminary plan 1,415.

Lot.	Name of Land.	Extent, A. R. P.	Lot.	Name of Land.	Extent, A. R. P.
10	Bogahahenyaya	17 2 13	10L	Mala-ela	0 0 32
10D	Ambagahamulawatta	0 2 11	10M	Kovilakumburadeniya	0 0 28
10E	Megahahena	0 1 25	27A	Kongahahena	0 0 19
10F	Megahawatta	0 3 21	28	Do.	2 2 13
10H	Kongahahena	12 1 37			
10I	Kongahawatta	18 2 30			53 2 29

and bounded as follows: on the north by Koshena-agaregama-ela, Kongahawatta sold by the Crown, Kongahahena sold by the Crown (T. P. 311,196), a road from Mukalanhena to Henagahapitiya, Kongahawatta sold by the Crown (T. P. 321,340), Kongahahena sold to Ratnayaka Mudiyansele Malhamy under the Waste Lands Ordinances, Kongahahena sold to Ratnayaka Mudiyansele Ausadahamy under the Waste Lands Ordinances, Kadjugahawatta sold by the Crown (T. P. 317,409), road from Mukalanhena to Henagahapitiya, Bulugahawatta sold by the Crown (T. P. 324,084), Kadurugahahena sold to Ratnayaka Mudiyansele Davith Appuhamy Arachohi under the Waste Lands Ordinances, the road from Mukalanhena to Henagahapitiya, Bulugahamulawatta sold by the Crown, Koshena-agaregama-ela, Kovilakumburadeniya (part of old stream) belonging to the Crown, Koshena-agaregama-ala; on the east by Kadjugahawatta sold by the Crown (T. P. 311,199), the road from Mukalanhena to Henagahapitiya, road to Labuyaya village, the village limit of Labuyaya; on the south by the village limit of Labuyaya; on the west by Dorakadakumbura claimed by Jayamahatitiamillage Menikrala of Nittambugama, Kumbukgahakumbura claimed by T. Silva, Kumbukgahakumbura claimed by Ratnayaka Mudiyansele Guruhamy Vederala and others, Kumbukgahakumbura claimed by Ratnayaka Mudiyansele Herathamy and others, Koshena-agaregama-ela.



Surveyor-General's Office,
Colombo, May 31, 1917.

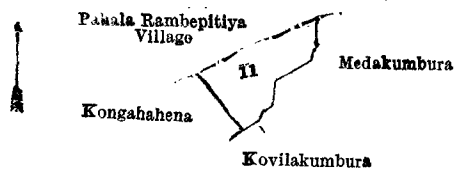
Scale of 8 Chains to an Inch.

A. H. G. DAWSON,
for Surveyor-General.

V.—Preliminary plan 1,415.

Lot.	Name of Land.	Extent, A. R. P.
11	Medakumburapillewa and Kovilakumburapillewa	1 0 0

and bounded as follows : on the north by the village limit of Pahala Rambepitiya ; on the east by Medakumbura claimed by Ratnayaka Mudiyansele Davith Appuhamy and others ; on the south by Kovilakumbura claimed by Wijenaike Mudalige Bandi Etana and others, Kongahahena sold to Ratnayaka Mudiyansele Sittappu Vidane under the Waste Lands Ordinances ; on the west by Kongahahena sold to Ratnayaka Mudiyansele Sittappu Vidane under the Waste Lands Ordinances.



Surveyor-General's Office,
Colombo, May 31, 1917.

Scale of 8 Chains to an Inch.

A. H. G. DAWSON,
for Surveyor-General.

VI.—Preliminary plan 1,415.

Lot.	Name of Land.	Extent, A. R. P.	Lot.	Name of Land.	Extent, A. R. P.
31	Munhenwewa (tank and bund)	2 3 2	37	Elakolawewa (tank and bund)	0 2 1
32	Kongahawattehena	0 3 20			
33	Halambegahahenyaya	75 2 10			79 2 33

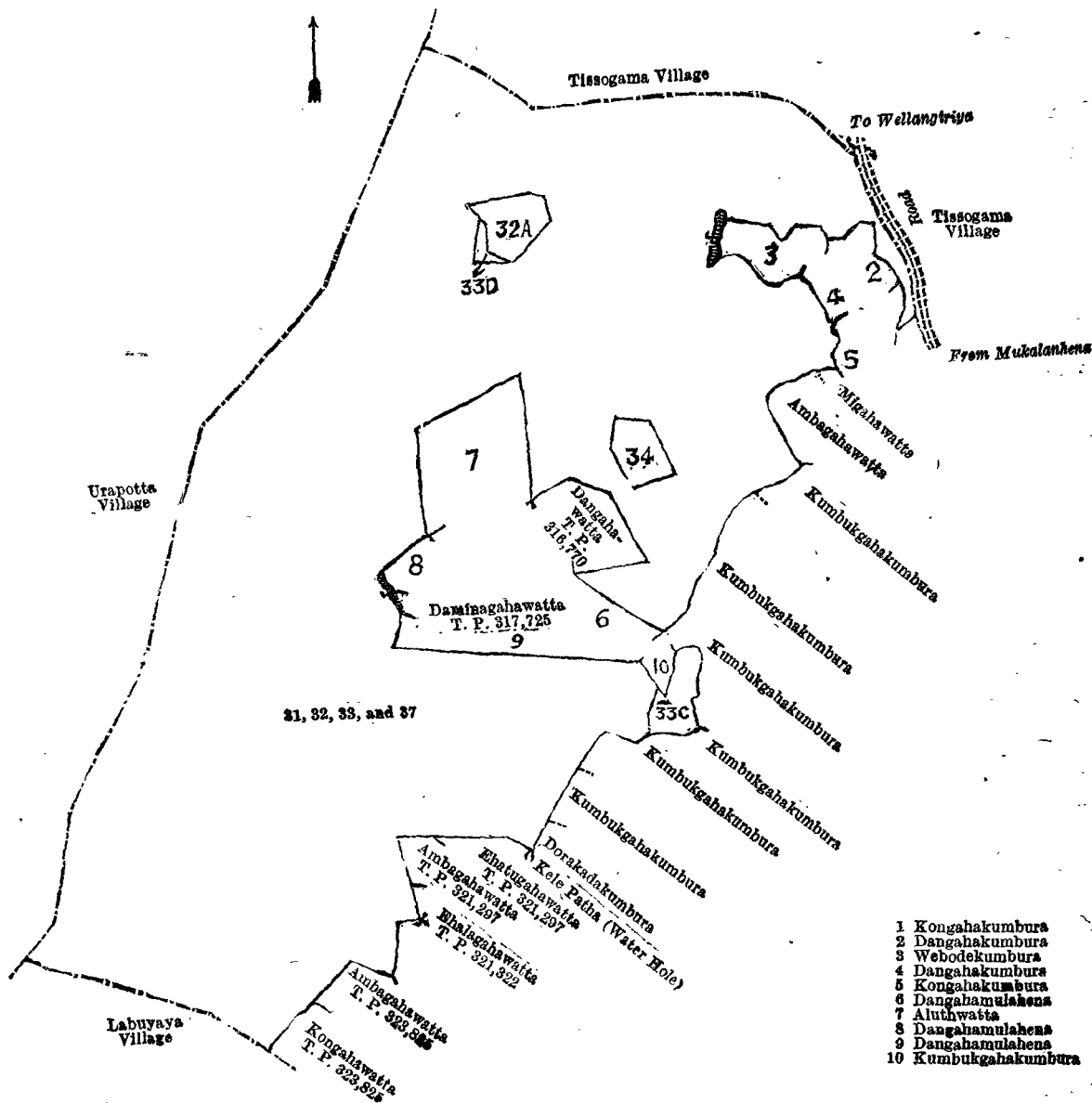
and bounded as follows : on the north by the village limit of Tissogama ; on the east by the village limit of Tissogama (the road from Wellangiriya to Mukalanhena), Kongahakumbura claimed by Ratnayaka Mudiyansele Guruhamy Vedarala and others, Dangahakumbura claimed by Jayamahahittihamillage Punchirala and others, Webodakumbura claimed by Ratnayaka Mudiyansele Herathamy, Dangahakumbura claimed by Jayamahahittihamillage Punchi Rala and others, Kongahakumbura claimed by Ratnayaka Mudiyansele Guruhamy Vedarala and others, Megahawatta claimed by Ratnayaka Mudiyansele Guruhamy Vedarala and others, Ambagahawatta claimed by Ratnayaka Mudiyansele Herathamy and another, Kumbukgahakumbura claimed by Ratnayaka Mudiyansele Davith Appuhamy Arachchi, Kumbukgahakumbura claimed by Ratnayaka Mudiyansele Herat Hamy and others, Dangahamulahena sold to Ratnayaka Mudiyansele Guruhamy Vedarala under the Waste Lands Ordinances, Dangahawatta sold by the Crown (T. P. 316,770), Aluthwatta sold to Ratnayaka Mudiyansele Sinnappuhamy under the Waste Lands Ordinances, Dangahamulahena sold to Ratnayaka Mudiyansele Guruhamy Vedarala under the Waste Lands Ordinances, Damina-gahawatta sold by the Crown (T. P. 317,725), Dangahamulahena sold to Ratnayaka Mudiyansele Guruhamy Vedarala under the Waste Lands Ordinances, Kumbukgahakumbura claimed by Guruhamy Vedarala and others, Kumbukgahakumbura claimed by Ratnayaka Mudiyansele Guruhamy Vedarala and others, Kumbukgahakumbura claimed

by T. Silva, Dorakadakumbura claimed by Jayamahahittihamillage Menikrala of Nittambugama ; on the south by Kele Patha (water-hole) claimed by Jamanikahamillage Menikrala, Ehatugahawatta sold by the Crown (T. P. 321,297), Ambagahawatta sold by the Crown (T. P. 321,297), Ehalagahawatta sold by the Crown (T. P. 321,322), Ambagahamulawatta and Kongahawatta sold by the Crown (T. P. 323,825), the village limit of Labuyaya ; on the west by the village limit of Urapotta.

NOTE.—The following lots lying within the above boundaries are excluded from this part of the order, and their aggregate acreage of 2 acres and 22 perches is not included in the acreage of 79 acres 2 rood and 33 perches given above :—

Preliminary plan 1,415.

Lot.	Name of Land.	Extent, A. R. P.	Lot.	Name of Land.	Extent, A. R. P.
32A ..	Kongahawattehena (T. P. 321,362)	0 3 1	33C ..	Kumbukgahawala (water-hole)	0 2 27
33D ..	Kongahawatta do.	0 0 8			
34 ..	Do. (T. P. 317,411)	0 2 26			2 0 22



31, 32, 35, and 37

Surveyor-General's Office,
Colombo, May 31, 1917.

Scale of 8 Chains to an Inch.

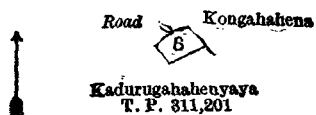
A. H. G. DAWSON,
for Surveyor-General.

VII.—Preliminary plan 1,415.

Lot.	Name of Land.
8 ..	Minipittaniya (cemetery)

Extent, A. R. P.
0 0 28

and bounded as follows : on the north by Kongahahena sold to Henry Lawson de Mel under the Waste Lands Ordinances ; on the east by Kongahahena sold to Henry Lawson de Mel under the Waste Lands Ordinances, Kadurugahahenyaya (T. P. 311,201) ; on the south and west by Kadurugahahenyaya (T. P. 311,201).



Surveyor-General's Office,
Colombo, September 17, 1917.

Scale of 8 Chains to an Inch.

W. C. S. INGLETS,
Surveyor-General.

December 3, 1917.

J. M. DAVIES,
Special Officer.

LAND SALES IN THE SOUTHERN PROVINCE.

No. 3,121, S. P.—The Assistant Government Agent, Matara, will on Friday, April 26, 1918, at 2 P.M., at his office in the Matara Kachcheri, put up to auction, for sale or settlement, or will otherwise dispose of, the under-mentioned portions of Crown land, in accordance with the regulations of Government regarding land sales. Twelve allotments of land situated in the Wellaboda pattu and Gangaboda pattu divisions of the Matara District of the Southern Province.

Lot.	Name of Land.	Name of Applicant.	Description.	Extent.		Upset price per acre, Rs.
				A.	R. P.	
Preliminary plan 10,750. Village—Dandeniya. Claimant—Crown.						
1	Ulupattalehena	Mr. G. Gunawardena	Citronella	3	0 33	40
Preliminary plan 10,751. Village—Parawahera. Claimant—Crown.						
1	Muttettuaredeniya	Lawonis Appu	Garden	0	1 35	100
Preliminary plan 10,763. Village—Walakanda. Claimant—Crown.						
1	Puswelkumbureatmaga	Balappu	Jungle	1	0 3	60
2	Galwalagawabedda <i>alias</i> Totupalagawadeniya-atmaga	Crown	do.	0	3 19	60
3	Do.	—	Reservation for path (not for sale)	0	0 27	—
4	Do.	Balappu	Citronella	4	3 16	50
Preliminary plan 10,729. Village—Walakanda. Claimant—V. G. Babunhamy.						
1	Arehena <i>alias</i> Dolapahalawatta	Crown	Garden	1	0 0	50
2	Do.	do.	do.	0	1 16	50
3	Punchiambehena <i>alias</i> Dolapahalawatta	do.	do.	0	2 8	50
4	Godellahena	do.	do.	0	3 7	60
5	Ambagahahena <i>alias</i> Ranaralagewatta	do.	do.	0	2 9	50
6	Do.	do.	do.	3	2 33	50

Further particulars regarding these lands can be obtained from the Assistant Government Agent, Matara, and particulars regarding plans from the Surveyor-General.

Colonial Secretary's Office,
Colombo, March 1, 1918.

R. E. STUBBS,
Colonial Secretary.

LAND SALES IN THE PROVINCE OF UVA.

No. 1,252, P. of U.—On Tuesday, April 30, 1918, at 12 noon, the Government Agent for the Province of Uva will put up to auction for sale or settlement, at his office in Badulla, the under-mentioned portions of Crown land, on the terms authorized by Government. Thirty-five allotments of land situated in the Udukinda and Buttala divisions of the Badulla District of the Province of Uva.

Lot.	Name of Land.	Name of Applicant.	Description.	Extent.		Upset price per acre, Rs.
				A.	R. P.	
Final village plan 26. Village—Ettalapitiya in Mahapalata korale of Udukinda division. Claimant—Crown.						
49f	Ekkuluagodapatana	W. M. Kiriwante	Patana	1	1 11	45
3z	Godawewepatana	C. J. S. Seneviratna, Ben Hope	do.	10	2 18	50
63ba	Godawewapatana	do.	do.	0	0 14	50
Preliminary plan 1,986. Village—Within the Local Board limits of Bandarawela. Claimant—Crown.						
1	Agatha-arawepatana	—	Patana contains a permanent building and approach road required for Stock Inspector's quarters (not for sale)	0	1 8·3	—*
Preliminary plan 1,948. Village—Okkampitiya in Buttala korale of Buttala division. Claimant—Crown.						
1	Waneyaya <i>alias</i> Kolongaswatta	Kolongaswatte Hudu Appu.	Chena contains a few plantain bushes and a mud house	1	0 34	15†
Preliminary plan 1,949. Village—Okkampitiya in Buttala korale of Buttala division. Claimant—Crown.						
1	Waneyaya	—	Jungle, reservation for ela (not for sale)	0	0 33	—*
2	Do.	Balahamy	Jungle	1	0 6	15†
3	Do.	R. M. Thissahamy	do.	0	3 34	15†
Final village plan 78. Village—Batugammana in Buttala-Wedirata korale of Buttala division. Claimant—Crown.						
3t	Medarawehena	A. B. M. Ganeti	Chena	1	0 4	25
3r	Do.	—	Chena, reservation for Gansabhawa road (not for sale)	0	0 20	—*
3u	Do.	—	Chena, reservation for ara (not for sale)	1	0 16	—*

Preliminary plan 1,938. Village—Harakgamakanda in Udapalata korale of Udukinda division.					Claimant—Crown.	
Lot.	Name of Land.	Name of Applicant.	Description.	Extent.	Upset price	
				A. P. R.	per acre, Rs.	
1	Palliyagodapatana ..	D. N. Jayawardena, Mudunpita W. M. Appuhamy, and Galahitiyawegedera M. M. Siyatu Gamarala	Patana ..	2 2 22	50	
2	Palliyagodapatana ..	—	Patana, reservation for trig. station (not for sale)	0 2 11	—*	
Claimant—Encroachment by D. N. Jayawardena.						
3	Hunukotuwwatta ..	—	Vegetable garden	0 0 8	60	
Claimant—Crown.						
4	Palliyagodapatana ..	—	Patana, reservation for cart road (not for sale)	0 0 16	—*	
5	Do. ..	—	Patana with Public Works Department lines (not for sale)	0 0 29	—*	
Claimant—Crown land, encroached upon by D. N. Jayawardena.						
6	Ambagahakotuwwatta	—	Vegetable garden contains a boutique	0 0 20	—*	
Final village plan 257. Village—Katugahagalle in Kandukara korale of Buttala division.					Claimant—Crown.	
8d	Kandiyawatta ..	Medagedera Appuhamy	Chena ..	1 0 17	20†	
8e	Hunuketiyyehena ..	Helagedera Punchirala	do. ..	1 0 4	20†	
8f	Alpittiyahena ..	Pokunegedera Tissahamy	do. ..	1 0 2	20†	
8g	Do. ..	Medagedera Dissanayake Mudiyansele Ukku Banda	do. ..	1 0 4	20†	
8h	Do. ..	Medagedera Appuhamy	do. ..	1 0 3	20†	
8i	Do. ..	Helagedera Kiriwante	do. ..	1 0 3	20†	
8j	Do. ..	Aluthgedera Kiriwante	do. ..	1 0 2	20†	
8k	Do. ..	Pahalagedera Tissahamy	do. ..	1 3 39	20†	
8l	Do. ..	Medagedera Heenrala	do. ..	1 0 3	20†	
8m	Do. ..	Pahalagedera Mudalihamy	do. ..	2 0 5	20†	
8n	Do. ..	Aluthgedera Punchirala	do. ..	1 0 1	20†	
Preliminary plan 1,956. Village—Kimbulawela in Buttala-Wedirata korale of Buttala division.					Claimant—Crown.	
1	Tengallanda ..	—	Chena, reservation for cart road (not for sale)	0 0 31	—*	
3	Do. ..	—	Chena, reservation for a road (not for sale)	0 1 22	—*	
4	Do. ..	Panguwagedera Tissahamy	Chena ..	0 1 38	30	
5	Do. ..	Panguwagedera Mudalihamy	do. ..	1 0 6	30	
Claimant—Crown land, encroachment by the applicant.						
6	Tengallanda ..	Panguwagedera Huduappu	Chena contains plantains, &c., a mee tree, and a tiled house	1 0 6	30	
Block survey preliminary plan 70. Village—Karagastenna in Dambawinipalata korale of Udukinda division.					Claimant—Crown.	
2g	Mottadimulatenna ..	Lovenna Noor Mohamradu	Patana and low jungle	0 3 30	30	
2h	Do. ..	—	Patana, reservation for the protection of paddy field (not for sale)	0 2 38	—*	

* To be reserved.

† These lots will be sold to the applicants under the "Okkampitiya Irrigation Scheme," and subject to a water-rate of Rs. 2 per acre per annum. This rate is liable to revision.

‡ Re-advertised.

Further information regarding the sale of the above lots can be obtained from the Government Agent, Province of Uva, and their plans from the Surveyor-General.

Colonial Secretary's Office,
Colombo, March 6, 1918.

R. E. STUBBS,
Colonial Secretary.

LAND SALES BY THE SETTLEMENT OFFICER.

SOUTHERN PROVINCE.

No. 4,521, S. O.—On Saturday, April 27, 1918, at 1 P.M., the Land Settlement Officer will put up for sale or settlement, at his Camp at Wiraketiya, the under-mentioned portions of Crown land, on the terms authorized by Government. Nineteen allotments of land situated in the West Giruwa pattu division of the Hambantota District of the Southern Province.

Block survey preliminary plan 372.—Gonadeniya.

Lot.	Name of Land.	Name of Claimant or Applicant.	Description.	Extent.
				A. P. R.
28dj	Telumbugahawatta ..	Crown, applied for by Jasin Patirana Don Elias	Chena ..	1 0 10
28br	Thankanattekongahahena	Crown, applied for by Abdul Marikkar Mohamradu Ibrahim	do. ..	1 1 2
28ba	Kongahahena ..	Crown, applied for by Perumal Sinnasamy ..	do. ..	1 0 27
28ci	Walagawahena ..	Crown, applied for by Galagamalalage Don Hendrick Appuhamy	do. ..	0 1 9
28cn	Serugahahena ..	Crown, applied for by ditto ..	do. ..	0 3 36
28cp	Do. ..	Crown, applied for by Panganwila Sumana Tissa Terunnanse	do. ..	2 0 12

Lot.	Name of Land.	Name of Claimant or Applicant.	Description.	Extent.		
				A.	R.	P.
28cs	Warayahahena	.. Crown, applied for by Galagamaralage Don Hendrick Appuhamy	Chena ..	2	0	26
28cu	Serugahahena	.. Crown, applied for by Yakdehige Seena ..	do. ..	1	0	10
28cv	Do.	.. Crown, applied for by Charlis Dahanayake ..	do. ..	1	0	12
28bv	Wewagawawatta	.. Crown, applied for by Samarasin Patiranaage Sawunhamy ..	do. ..	0	2	19
28ef	Mylagahahena	.. Crown, applied for by Werakon Gamachchige Siyadoris ..	do. ..	1	0	8
28dd	Dangahahena	.. Crown, applied for by Galagamaralage Don Hendrick Appuhamy	do. ..	2	0	18
28dk	Amunagawahena	.. Crown, applied for by Tissekuttige Dineshamy ..	do. ..	1	0	1
28dl	Mylagahahena	.. Crown, applied for by Wirappulige Babappuwa ..	do. ..	1	0	6
28dm	Do.	.. Crown, applied for by Weerappulige Baba Appu ..	do. ..	1	0	3
28do	Nugahena	.. Crown, applied for by Hettiarachchige Don Mathes ..	do. ..	1	0	13
28dp	Mylagahakoratuwa	.. Crown, applied for by Tissakutige Andris ..	do. ..	1	3	39
28dq	Thimbulwalahena	.. Crown, applied for by Tissakutige Davithhamy ..	do. ..	0	3	38
28dw	Paluwattahena	.. Crown, applied for by Kankanangamage Kiri Appu ..	do. ..	1	0	21

Upset price at Rs. 15 to Rs. 50 per acre. Further information regarding these lands can be obtained from the Land Settlement Officer, and plans of them from the Surveyor-General.

Colonial Secretary's Office,
Colombo, March 6, 1918.

R. E. STUBBS,
Colonial Secretary.

LAND ACQUISITION NOTICES.

HAVING been duly directed by the Governor, with the advice of the Executive Council, acting under the provisions of "The Land Acquisition Ordinance of 1876," section 6, to take order for the acquisition of the following lands, required for a public purpose, namely, for a public vernacular boys' school, to wit:—

Lot.	Name of Land.	Preliminary plan 6,825. Village—Sangilipalama.		Extent.		
		Description.	Name of Claimant.	A.	R.	P.
1	Elamalkumbura <i>alias</i> Purankumbura <i>alias</i> Ketapitagodaliyadda	Gardēf ..	K. B. Welegedera, Ratemahatmaya ..	0	1	37.50
2	Hakuruambekotuwa <i>alias</i> Hapugahahena-watta	do. ..	H. Babahamine and H. Batcho Appuhamy	0	1	34.78

I hereby give public notice, as required by section 7, that the Government proposes to take possession of the lands. All persons interested in the aforesaid lands are hereby required to appear personally or by agent before me at the Kachcheri on April 20, 1918, at 10 A.M., and to state the nature of their respective interests in the lands, and the amount and particulars of their claims to compensation for such interests.

Nuwara Eliya Kachcheri,
March 1, 1918.

M. M. WEDDERBURN,
Assistant Government Agent.

HAVING been duly directed by the Governor, with the advice of the Executive Council, acting under the provisions of "The Land Acquisition Ordinance of 1876," section 6, to take order for the acquisition of the following lands, required for a public purpose, namely, for Narawelpita School, to wit:—

Lot.	Name of Land.	Supplementary to final village plan 188. Village—Narawelpita in Kandaboda pattu.		Extent.		
		Description.	Name of Claimant.	A.	R.	P.
236a	Malapalawatta	.. Garden ..	Wesleyan mission ..	0	1	21.05
240	Do.	.. do. ..	do. ..	0	1	36.30

I hereby give public notice, as required by section 7, that the Government proposes to take possession of the lands. All persons interested in the aforesaid lands are hereby required to appear personally or by agent before me at the Kachcheri, on April 17, 1918, at 11 A.M., and to state the nature of their respective interests in the lands, and the amount and particulars of their claims to compensation for such interests.

Matara Kachcheri,
March 2, 1918.

T. REID,
Assistant Government Agent.

HAVING been duly directed by the Governor, with the advice of the Executive Council, acting under the provisions of "The Land Acquisition Ordinance of 1876," section 6, to take order for the acquisition of the following land, required for a public purpose, namely, for the reservation of an anicut flood bank on the Pattipola-arū scheme in the Batticaloa District, to wit:—

Lot.	Name of Land.	Preliminary plan 5,288. Village—Malukkampiddi.		Extent.		
		Description.	Name of Claimant.	A.	R.	P.
1	Pattamputtipallam	.. Paddy field ..	Athampillai Meytinavalevvai	4	1	26.4

I hereby give public notice, as required by section 7, that the Government proposes to take possession of the land. All persons interested in the aforesaid land are hereby required to appear personally or by agent before me at Batticaloa Kachcheri on April 11, 1918, at 1.30 P.M., and to state the nature of their respective interests in the land, and the amount and particulars of their claims to compensation for such interests.

Batticaloa Kachcheri,
February 27, 1918.

R. A. G. FESTING,
Government Agent.

HAVING been duly directed by the Governor, with the advice of the Executive Council, acting under the provisions of "The Land Acquisition Ordinance of 1876," section 6, to take order for the acquisition of the following land, required for a public purpose, namely, for retaining it as a reservation for sea, to wit:—

Lot.	Name of Land.	Description.	Name of Claimant.	Extent.		
				A.	R.	P.
Preliminary plan 5,283. Village—Putukkudiyiruppu.						
1	Kirittonakadalkaraipumi or Kirankulathonapumi	Jungle and open land	Mr. E. J. Briggs	4	0	9

I hereby give public notice, as required by section 7, that the Government proposes to take possession of the land. All persons interested in the aforesaid land are hereby required to appear personally or by agent before me at Batticaloa Kachcheri on April 11, 1918, at 1.30 P.M., and to state the nature of their respective interests in the land, and the amount and particulars of their claims to compensation for such interests.

Batticaloa Kachcheri,
February 27, 1918.

R. A. G. FESTING,
Government Agent.

LAND RESUMPTION NOTICES.

WHEREAS the allotment of land described in the schedule hereunto annexed, containing in extent 3 acres 1 rood and 2 perches, situated in the village Chenanvadi, in the Tamblegam pattu of the Trincomalee District of the Eastern Province, which has been alienated by and on behalf of the Crown, appears to me to have been abandoned by the owners thereof for the last eight years and upwards; and whereas such owners or any persons lawfully claiming under them cannot be ascertained, notwithstanding all diligent and reasonable inquiries thereunto made by me:

Now know all men concerned that I, Richard Arthur Grindall Festing, Government Agent of the Eastern Province, by virtue of the powers vested in me by the Ordinance No. 4 of 1887, and with the sanction of His Excellency the Governor, do hereby declare that if no claim to the said land by or on behalf of any person able to establish a title thereunto is made to me on or before April 19, 1919, the same will be resumed by the Crown in terms of the 2nd section of the said Ordinance.

Given under my hand at Batticaloa Kacheheri, this 9th day of February, 1918.

R. A. G. FESTING,
Government Agent.

SCHEDULE REFERRED TO.

A piece of land situated at Chenanvadi, in Tamblegam pattu, Trincomalee, being lot 8821, preliminary plan 711 (T. P. 103,574); bounded on the west by land said to belong to the Crown and tona, and on all other sides by tona; extent 3 acres 1 rood and 2 perches.

This land was granted to Kader Meydin Sinnatampi in 1876.