

Ceylon Government Gazette

Published by Authority.

No. 6,929 — FRIDAY, MARCH 15, 1918.

Part III.—Lands.

Separate paging is given to each Part in order that it may be filed separately.

PAGE		PAGE		PAGE
	Land Settlement Notices :—		Land Sales by the Government Agents :—	
	Preliminary Notices .. 425		North-Western Province .. —	
	Final Orders .. 430		North-Central Province .. 446	
	Land Sales by the Government Agents :—		Province of Uva .. 447	
	Western Province .. —		Province of Sabaragamuwa .. —	
	Central Province .. 445		Land Sales by the Settlement Officer :—	
	Southern Province .. —		Western Province .. —	
	Northern Province .. —		Central Province .. —	
	Eastern Province .. —		Southern Province .. 449	
			Land Sales by the Settlement Officer :—	
			Northern Province .. —	
			Eastern Province .. —	
			North-Western Province .. —	
			North-Central Province .. —	
			Province of Uva .. —	
			Province of Sabaragamuwa .. —	
			Land Acquisition Notices .. 451	
			Land Resumption Notices .. 452	

PRELIMINARY NOTICES.

Kalutara Notice No. 6,788.

Notice under "The Waste Lands Ordinances of 1897, 1899, 1900, and 1903."

TAKE notice that unless within three months from March 15, 1918, the persons, if any, who claim any interest in the lands hereinafter mentioned or in any one or more of such lands or to some interest therein make claim in person or in writing to the said lands or any of them or to some interest therein to N. A. Hampton, Esq., Special Officer appointed under section 28 of "The Waste Lands Ordinances of 1897, 1899, 1900, and 1903," at his office at Colombo :

Such Special Officer, in pursuance of the powers vested in him by the said Ordinances, will declare by writing under his hand that the said lands, or such of them as to which no claim has been made, are the property of the Crown.

N. A. HAMPTON,
Special Officer.

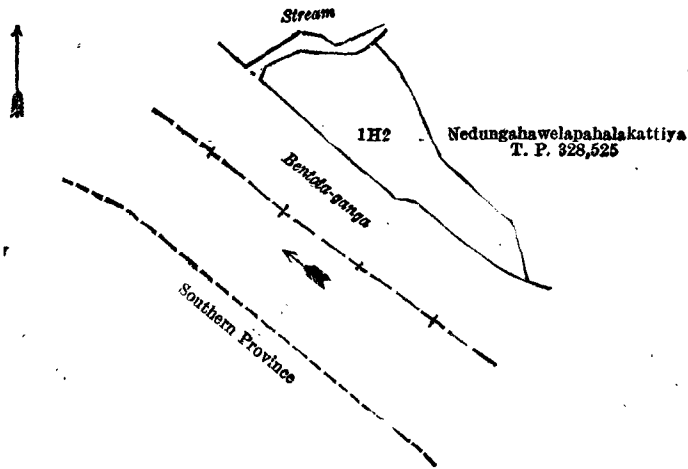
Description of the Lands referred to.

The following lots situated in the village of Gammana, in the Walallawiti pattu of the Pasdun korale west of the Kalutara District, in the Western Province, as described in the annexed diagrams :—

I.—Preliminary plan 87.

Lot.	Name of Land.	Extent, A. R. P.
1H2	Nedungahawelagangalakattiya	0 3 20

and bounded as follows : on the north by a stream ; on the east by Nedungahawelapahalakattiya (T. P. 328,525) ; on the south and west by Bentota-ganga (the boundary of Southern Province).



Surveyor-General's Office,
Colombo, February 11, 1918.

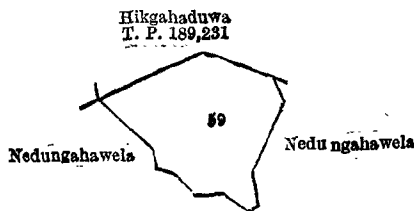
Scale of 4 Chains to an Inch.

C. R. LUNDIE,
for Surveyor-General.

II.—Preliminary plan 87.

Lot.	Name of Land.	Extent, A. B. P.
59	Hikgahaduwa	0 3 0

and bounded as follows : on the north by Hikgahaduwa, T. P. 189,231 ; on the east, south, and west by Nedungahawela claimed by Tennege James.



Surveyor-General's Office,
Colombo, February 11, 1918.

Scale of 4 Chains to an Inch.

C. R. LUNDIE,
for Surveyor-General.

Kalutara S. O. 5—1918.

Kurunegala Notice No. 6,789.

Notice under "The Waste Lands Ordinances of 1897, 1899, 1900, and 1903."

TAKE notice that unless within three months from March 15, 1918, the persons, if any, who claim any interest in the lands hereinafter mentioned or in any one or more of such lands or to some interest therein make claim in person or in writing to the said lands or any of them or to some interest therein to N. A. Hampton, Esq., Special Officer appointed under section 28 of "The Waste Lands Ordinances of 1897, 1899, 1900, and 1903," at his office at Colombo :

Such Special Officer, in pursuance of the powers vested in him by the said Ordinances, will declare by writing under his hand that the said lands, or such of them as to which no claim has been made, are the property of the Crown.

N. A. HAMPTON,
Special Officer.

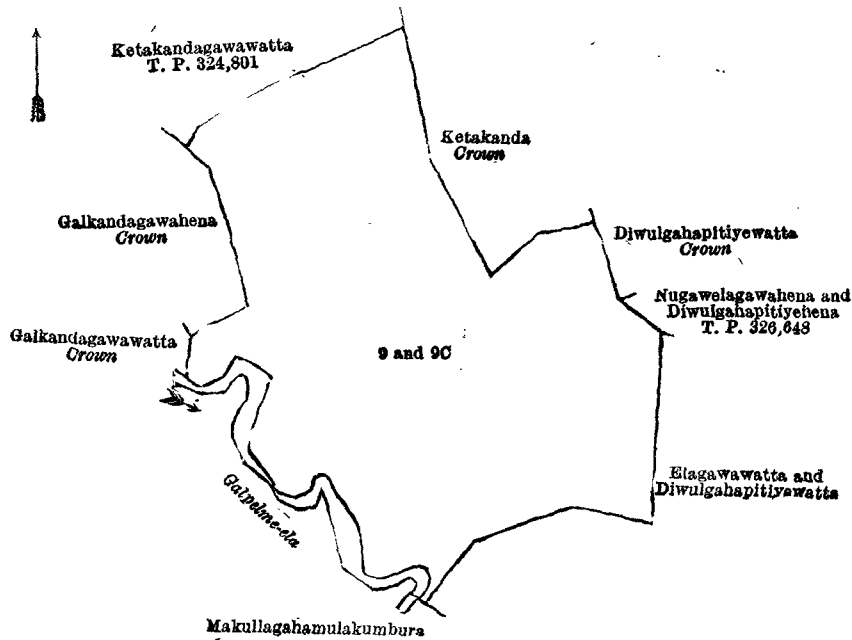
Description of the Lands referred to.

The following lots situated in the village of Riligala, in the Udukaha korale west of the Dambadeni hatpattu of the Kurunegala District, in the North-Western Province, as described in the annexed diagrams :—

I.—Preliminary plan 558.

Lot.	Name of Land.	Extent, A. B. P.
9	Nugawelagawahena	4 1 0
9C	Galkanda	2 1 28
		6 2 28

and bounded as follows : on the north by Ketakandagawawatta sold by the Crown (T. P. 324,801), Ketakanda belonging to the Crown ; on the east by Divulgahapitiyawatta belonging to the Crown, Nugawelagawahena and Divulgahapitiyahena sold by the Crown (T. P. 326,648), Elagawawatta and Divulgahapitiyawatta claimed by Karunadipathi Mudiyanse-lage Awsadahamy, Arachchi ; on the south by Elagawawatta and Divulgahapitiyawatta claimed by Karunadipathi Mudiyanse-lage Awsadahamy, Arachchi, Makullagahamulakumbura claimed by S. A. Gooneratna and others, Galpelme-ela ; on the west by Galpelme-ela, Galkandagawawatta belonging to the Crown, Galkandagawahena belonging to the Crown.



Surveyor-General's Office,
Colombo, January 17, 1918.

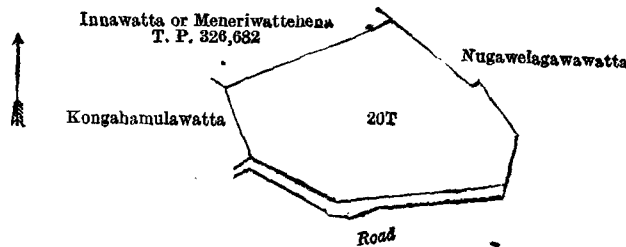
Scale of 4 Chains to an Inch.

C. R. LUNDIE,
for Surveyor-General.

II.—Preliminary plan 558.

Lot.	Name of Land.	Extent, A. R. P.
20T	Kiriyawedagehena	1 2 9

and bounded as follows : on the north by Innawatta or Meneriwattehena sold by the Crown (T. P. 326,682), Nugawelagawawatta claimed by S. A. Andirala and another ; on the east by Nugawelagawawatta claimed by S. A. Andirala and another ; on the south by a road ; on the west by Kongahamulawatta sold by the Crown.



Surveyor-General's Office,
Colombo, January 17, 1918.

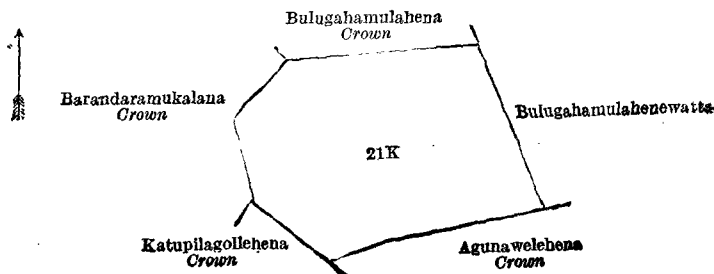
Scale of 4 Chains to an Inch.

C. R. LUNDIE,
for Surveyor-General.

III.—Preliminary plan 558.

Lot.	Name of Land.	Extent, A. R. P.
21K	Bulugahamulahena	2 0 24

and bounded as follows : on the north by Bulugahamulahena belonging to the Crown ; on the east by Bulugahamulahenewatta sold by the Crown ; on the south by Agunawelehena belonging to the Crown ; on the west by Katupilagollehena belonging to the Crown, Barandaramukalana belonging to the Crown.



Surveyor-General's Office,
Colombo, January 17, 1918.

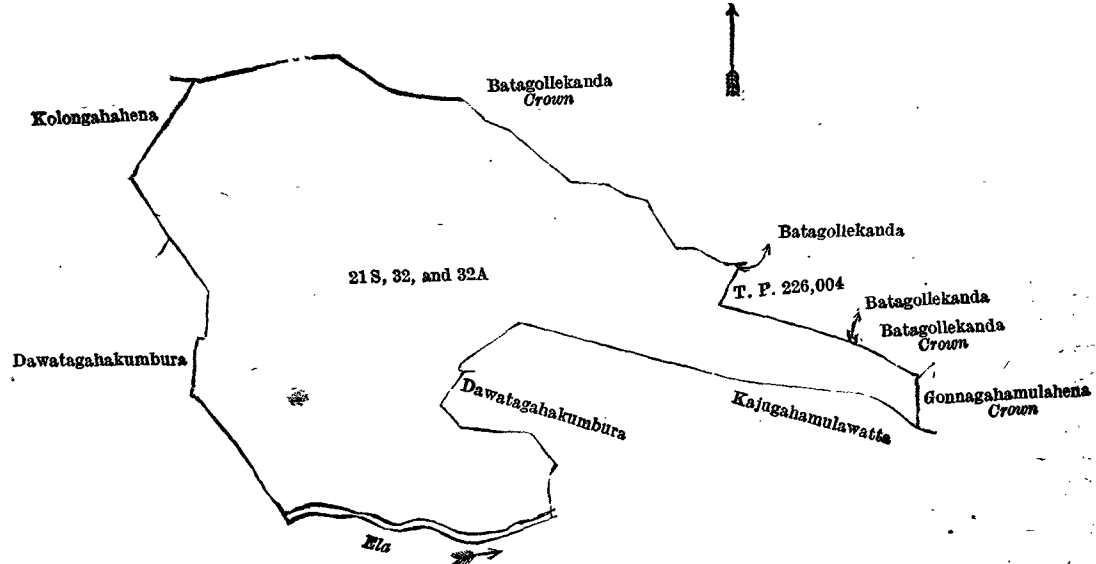
Scale of 4 Chains to an Inch.

C. R. LUNDIE,
for Surveyor-General.

IV.—Preliminary plan 558.

Lot.	Name of Land.	Extent, A. R. P.
21 S	Kandabodahenawatta	5 2 9
32	Kandabodakumburepillewa	1 1 25
32A	Ihalaweipillewa	1 0 8
		8 0 2

and bounded as follows : on the north by Batagollakanda belonging to the Crown ; on the east by Batagollakanda (private), T P. 226,004, Batagollakanda (private), Batagollekanda belonging to the Crown, Gonnagahamulahena belonging to the Crown ; on the south by Kajugahamulawatta claimed by Wijeyasinghe Herat Mudiyansele Kapuruhamy and others, Dawatagahakumbura claimed by S. A. Mudalihamy and others, an ela ; on the west by Dawatagahakumbura claimed by S. A. Mudalihamy and others, Kolongahahena sold by the Crown.



Surveyor-General's Office,
Colombo, January 17, 1918.

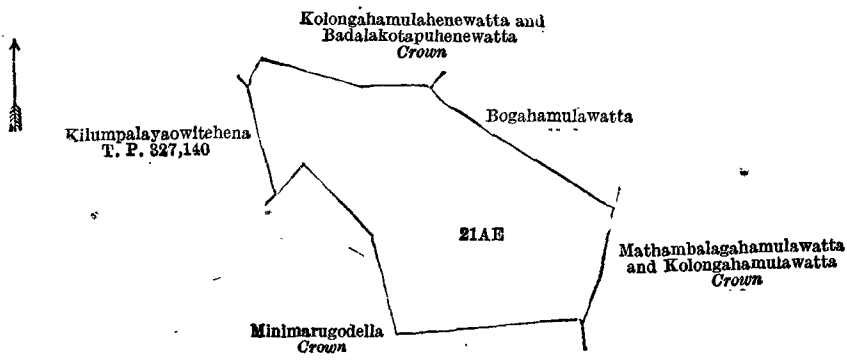
Scale of 4 Chains to an Inch.

C. R. LUNDIE,
for Surveyor-General.

V.—Preliminary plan 558.

Lot.	Name of Land.	Extent, A. R. P.
21AE	Bogahamulahena	2 2 0

and bounded as follows : on the north by Kolongahamulahenewatta and Badalakotapuhenewatta belonging to the Crown, Bogahamulawatta claimed by W. H. M. Punchi Menika and others ; on the east by Mathambalagahamulawatta and Kolongahamulawatta belonging to the Crown ; on the south by Minimarugodella belonging to the Crown ; on the west by Minimarugodella belonging to the Crown, Kilumpalayaowitehena sold by the Crown (T. P. 327,140).



Surveyor-General's Office,
Colombo, January 17, 1918.

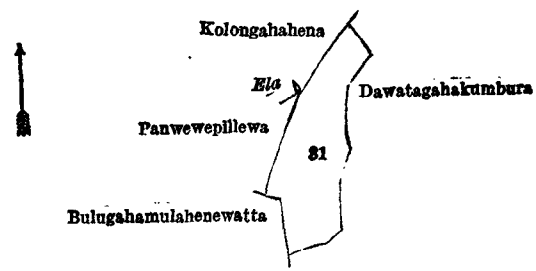
Scale of 4 Chains to an Inch.

C. R. LUNDIE,
for Surveyor-General.

VI.—Preliminary plan 558.

Lot.	Name of Land.	Extent, A. R. P.
31	Ihalaweipillewa	0 2 4

and bounded as follows : on the north by Kolongahahena sold by the Crown ; Dawatagahakumbura claimed by S. A. Mudalihamy and others ; on the east and south by Dawatagahakumbura claimed by S. A. Mudalihamy and others ; on the west by Bulugahamulahenawatta sold by the Crown, Panwewepillewa sold by the Crown, an ela.



Surveyor-General's Office,
Colombo, January 17, 1918.

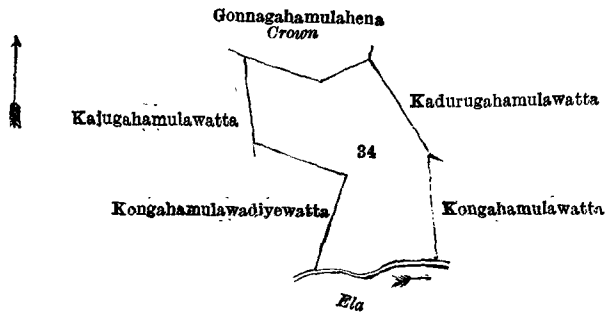
Scale of 4 Chains to an Inch.

C. R. LUNDIE,
for Surveyor-General.

VII.—Preliminary plan 558.

Lot.	Name of Land.	Extent, A. R. P.
34	Kongahamulawatta or Wadiyewattehena	1 0 10

and bounded as follows : on the north by Gonnagahamulahena belonging to the Crown ; on the east by Kadurugahamulawatta claimed by Malala Appuhamilage Podihamy and another, Kongahamulawatta claimed by Abeysinghe Mudiyansele Ran Menika ; on the south by an ela ; on the west by Kongahamulawadiyewatta claimed by A. M. Ran Menika, Kajugahamulawatta claimed by Wijesingha Herat Mudiyansele Kapuruhamy and others.



Surveyor-General's Office,
Colombo, January 17, 1918.

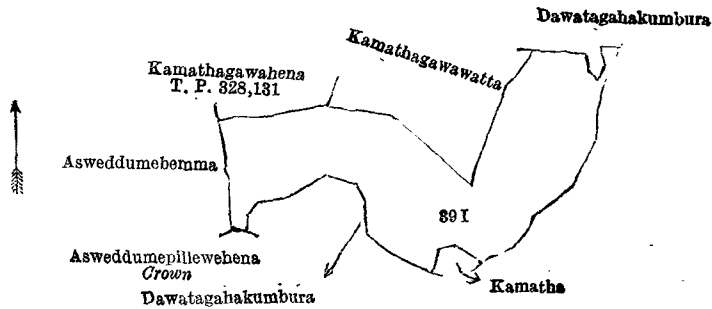
Scale of 4 Chains to an Inch.

C. R. LUNDIE,
for Surveyor-General.

VIII.—Preliminary plan 558.

Lot.	Name of Land.	Extent, A. R. P.
39I	Kamathagawahenewatta	1 3 20

and bounded as follows : on the north by Kamathagawahena sold by the Crown (T. P. 328,131), Kamathagawawatta claimed by Karunadipathi Mudiyansele Ukku Banda and others, Dawatagahakumbura claimed by S. A. Mudalihamy and others ; on the east by Dawatagahakumbura claimed by S. A. Mudalihamy and others ; on the south by Kamatha claimed by K. M. Ukku Banda and others, Dawatagahakumbura claimed by S. A. Mudalihamy and others, Asweddumepillewihena belonging to the Crown ; on the west by Asweddumebemma claimed by Karunadipathi Mudiyansele Ukku Banda, Vidane.



Surveyor-General's Office,
Colombo, January 17, 1918.

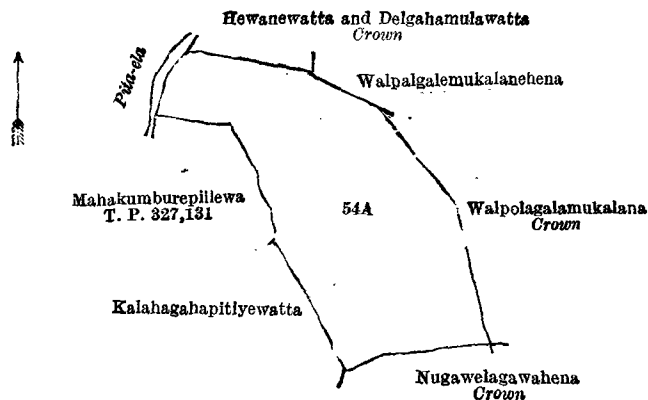
Scale of 4 Chains to an Inch.

C. R. LUNDIE,
for Surveyor-General.

IX.—Preliminary plan 558.

Lot.	Name of Land.	Extent, A. R. P.
54A	Achcheriwattihena	2 1 1

and bounded as follows : on the north by Hewanewatta and Delgahamulawatta belonging to the Crown, Walpalgalemukalanehena (private) ; on the east by Walpolagalamukalana belonging to the Crown ; on the south by Nugawelagawahena belonging to the Crown ; on the west by Kalahagahapitiyewatta claimed by K. M. Punchi Menika and others, Mahakumburepillewa sold by the Crown (T. P. 327,131), the Pita-ela.



Surveyor-General's Office,
Colombo, January 17, 1918.

Scale of 4 Chains to an Inch.

C. R. LUNDIE,
for Surveyor-General.

Kurunegala S. O. 21—1918.

Matale Notice No. 6,790.

Notice under "The Waste Lands Ordinances of 1897, 1899, 1900, and 1903."

TAKE notice that unless within three months from March 15, 1918, the persons, if any, who claim any interest in the lands hereinafter mentioned or in any one or more of such lands appear before the Assistant Government Agent of the District of Matale of the Central Province, at his office at the Matale Kachcheri, and make claim in person or in writing to the said lands or any of them or to some interest therein :

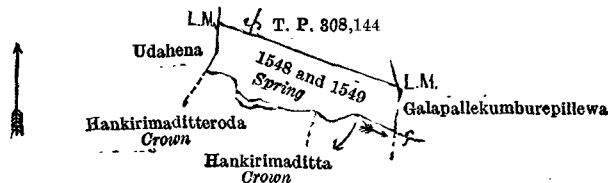
Such Assistant Government Agent, in pursuance of the powers in him vested by the said Ordinances, will declare by writing under his hand that the said lands, or such of them as to which no claim has been made, are the property of the Crown.

E. T. MILLINGTON,

Assistant Government Agent.

Description of the Lands referred to.

The lands commonly called or known as Gallapalleroda (reservation for spring) and Gallapallehena (reservation for spring), situated in the village Meda-ela, in Laggala Udasiya pattu in Matale East in the District of Matale, of the Central Province, containing in extent 1 rood and 31 perches, shown as lots 1548 and 1549 in preliminary plan 6,411 and in the annexed diagram ; and bounded as follows : on the north by T. P. 308,144 ; on the east by Gallapallakumburepillewa claimed by Ratnayaka ; on the south by Crown lands called Hankirimaditta and Hankirimaditteroda ; and on the west by Udahena claimed by Dingiri Banda.



Surveyor-General's Office,
Colombo, December 21, 1917.

Scale of 4 Chains to an Inch.

G. K. THORNHILL,
for Surveyor-General.

FINAL ORDERS.

It is hereby notified for general information that the correct number of the final order for lot 12 in preliminary plan 571 of Masnoruwa village, Kurunegala District, North-Western Province, appearing at page 373 of Part III. of the *Ceylon Government Gazette* dated March 1, 1918, is 1,998, and not 1,899, as erroneously given therein.

March 6, 1918.

N. A. HAMPTON,
Special Officer.

Kurunegala S. O. No. 2,025.

Order under Section 4, Sub-section (1), of "The Waste Lands Ordinances of 1897, 1899, 1900, and 1903."

In the matter of the lands commonly called or known as Timbirigahamulahena, situate in the village of Maunawa, in the Kinyama korale of the Katugampola hatpattu of the Kurunegala District, in the North-Western Province, and of "The Waste Lands Ordinances of 1897, 1899, 1900, and 1903."

WHEREAS in pursuance of section 1 of the said Ordinances it was duly declared and notified on the 23rd day of October, 1914, that if no claim to the lands commonly called or known as Timbirigahamulahena, situate in the village of Maunawa, in the Kinyama korale of the Katugampola hatpattu of the Kurunegala District, in the North-Western Province, containing in extent 1 acre 1 rood and 27 perches, and shown as lots 8Q and 8R in preliminary plan 1,453 and in the annexed diagram, was made to John Murray Davies, Special Officer appointed under section 28 of the said Ordinances, within the period of three months from the date specified in the said notice, such lands would be declared the property of the Crown, and dealt with on account of the Crown (*vide* Notice No. 5,409) :

And whereas (1) Atukorallage Menikhamy, (2) ditto Appuhamy (minor), (3) ditto Mutu Menika (minor), (4) ditto Punchi Sinno (minor) made claim thereto, and Howard Orme Fox, Special Officer appointed under section 28 of the said Ordinances, made due inquiry into such claim, and whereas the said 1st claimant for herself and as duly appointed representative of the said 2nd, 3rd, and 4th claimants (minors) and the said Howard Orme Fox, Special Officer, with the consent of His Excellency the Governor, came to an agreement in writing dated the 31st day of July, 1916, concerning the said lands, under section 4, sub-section (1), of the said Ordinances, whereby it was agreed that the said claimants should be declared the purchasers of the said lands upon payment, on or before the 31st day of October, 1916, to the Government Agent at Kurunegala, or to the Treasury Officer at Chilaw, or to the Settlement Officer, of a sum of Rupees Twenty-two and Cents Seventy only (Rs. 22.70), as the purchase amount of the said lands, and whereas the said amount has been duly paid, the said claimants are hereby, in pursuance of the agreement aforementioned, declared to be the purchasers of the said lands as more fully described herein below.

Description of the Lands referred to.

The following lots situated in the village of Maunawa, in the Kinyama korale of the Katugampola hatpattu of the Kurunegala District, in the North-Western Province, as described in the annexed diagram :—

Preliminary plan 1,453.

Lot.	Name of Land.	Extent, A. R. P.
8Q ..	Timbirigahamulahena	1 0 20
8R ..	Do.	0 1 7
		1 1 27

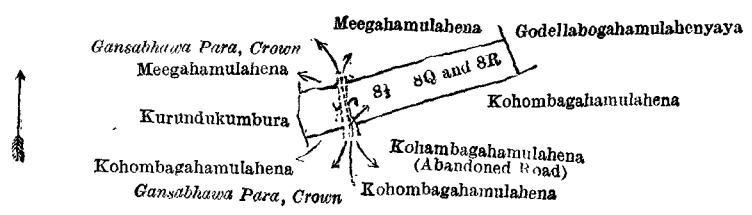
(Exclusive of the road passing through the land.)

and bounded as follows : on the north by Meegahamulahena sold to Korallage Jotihamy and others under the Waste Lands Ordinances, Gansabhawa para to be declared the property of the Crown under the Waste Lands Ordinances, a road, Meegahamulahena sold to Korallage Jotihamy and others under the Waste Lands Ordinances ; on the east by Godella-bogahamulahenyaya sold to Atukorallage Menikhamy and others under the Waste Lands Ordinances ; on the south by Kohombagahamulahena sold to Korallage Jotihamy and others under the Waste Lands Ordinances, Kohombagahamulahena (abandoned road) (private), Kohombagahamulahena sold to Korallage Jotihamy and others under the Waste Lands Ordinances, Gansabhawa para to be declared the property of the Crown under the Waste Lands Ordinances, Kohombagahamulahena sold to Korallage Jotihamy and others under the Waste Lands Ordinances ; on the west by Kurundu-mabura claimed by Atukorallage Menu Etana and others.

NOTE.—The following lot lying within the above-mentioned boundaries is excluded from this order, and its extent of 2 perches is not included in the acreage of 1 acre 1 rood and 27 perches given above:—

Preliminary plan 92.

Lot.	Name of Land.	Extent, A. R. P.
8½ ..	Timbirigahamulahena (abandoned road)	0 0 2



Surveyor-General's Office,
Colombo, August 9, 1917.

Scale of 8 Chains to an Inch.

W. C. S. INGLES,
Surveyor-General.

J. M. DAVIES,
Special Officer.

November 27, 1917.

Kurunegala S. O. No. 2,026.

Order under Section 4, Sub-section (1), of "The Waste Lands Ordinances of 1897, 1899, 1900, and 1903,"
declaring Land to be Crown Property.

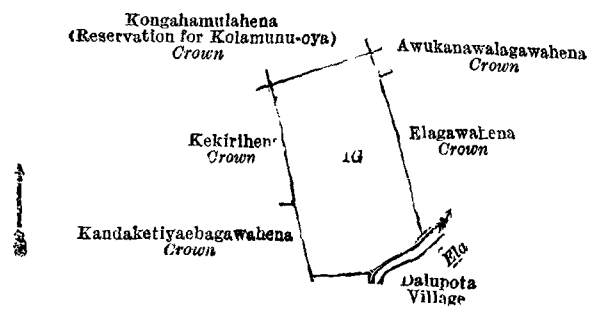
In the matter of the land commonly called or known as Kongahamulahena, situate in the village of Maunawa, in the Kinyama korale of the Katugampola hatpattu of the Kurunegala District, in the North-Western Province, and of "The Waste Lands Ordinances of 1897, 1899, 1900, and 1903."

WHEREAS in pursuance of section 1 of the said Ordinances it was duly declared and notified on the 23rd day of October, 1914, that if no claim to the said land commonly called or known as Kongahamulahena, situate in the village of Maunawa, in the Kinyama korale of the Katugampola hatpattu of the Kurunegala District, in the North-Western Province, containing in extent 3 acres 3 roods and 22 perches, and shown as lot 1G in preliminary plan 1,453 and in the annexed diagram, was made to John Murray Davies, Special Officer appointed under section 28 of the said Ordinances, within the period of three months from the date specified in the said notice, such land would be declared to be the property of the Crown (vide Notice No. 5409):

And whereas (1) Korallage Jotihamy, (2) ditto Punchihamy, (3) ditto Podihamy, (4) ditto Bandappu, (5) ditto Dingiri Menika, (6) Setkumara Mudiyanseleage Punchirala, (7) Korallage Appusinna, (8) ditto Dingiri Banda (minor), and (9) ditto Charles Sinno made claim thereto, and Howard Orme Fox, Special Officer appointed under section 28 of the said Ordinances, made due inquiry into such claim, and whereas the said Howard Orme Fox, Special Officer, with the consent of His Excellency the Governor, came to an agreement in writing (a) with the said 1st to 6th claimants, and the said 7th claimant on behalf of himself and as duly appointed representative of the said 8th claimant, minor, on the 29th day of July, 1916, and (b) with the said 9th claimant on the 30th day of July, 1917, concerning the said land, under section 4, sub-section (1), of the said Ordinances, whereby it was agreed that the said claimants should be declared the purchasers of the said land, in the following proportions, viz., ½ to each of the said 1st, 2nd, and 3rd claimants, ¼ to the said 4th claimant, ¼ to the said 5th and 6th claimants, ¼ to the said 7th and 8th claimants, and ¼ to the said 9th claimant, upon payment on or before the 29th day of October, 1916, to the Government Agent at Kurunegala, or to the Treasury Officer, Chilaw, or to the Settlement Officer, of a sum of Rupees Sixty-two and Cents Forty (Rs. 62.40), as the purchase amount of the said land, and whereas it was further agreed by the said agreement that in default of such payment the claim of the said claimants to the said land in respect of which the said payment was to be made should be considered to have been withdrawn, and the said land should be declared to be the property of the Crown, and whereas the said claimants have failed to make the said payment by the due date, the said land, as more fully described herein below, is declared to be the property of the Crown.

Description of the Land referred to.

The land commonly called or known as Kongahamulahena, situated in the village of Maunawa, in the Kinyama korale of the Katugampola hatpattu of the Kurunegala District, in the North-Western Province, containing in extent 3 acres 3 roods and 22 perches, and shown as lot 1G in preliminary plan 1,453 and in the annexed diagram; and bounded as follows: on the north by Kongahamulahena (reservation for Kolumunu-oya) to be declared the property of the Crown under the Waste Lands Ordinances; on the east by Awukanawalagawahena to be declared the property of the Crown under the Waste Lands Ordinances; on the south by the village limit of Dalupota, Kandaketiya, Ebagawahena to be declared the property of the Crown under the Waste Lands Ordinances; on the west by Kandaketiya, Ebagawahena to be declared the property of the Crown under the Waste Lands Ordinances, Kekirihena to be declared the property of the Crown under the Waste Lands Ordinances.



Surveyor-General's Office,
Colombo, August 9, 1917.

Scale of 8 Chains to an Inch.

W. C. S. INGLES,
Surveyor-General.

J. M. DAVIES,
Special Officer.

November 27, 1917.

Kurunegala S. O. No. 2,027.

Order under Section 4, Sub-section (1), of "The Waste Lands Ordinances of 1897, 1899, 1900, and 1903."

In the matter of the lands commonly called or known as Paluwattahena, situate in the village of Maunawa, in the Kinyama korale of the Katugampola hatpattu of the Kurunegala District, in the North-Western Province, and of "The Waste Lands Ordinances of 1897, 1899, 1900, and 1903."

WHEREAS in pursuance of section 1 of the said Ordinances it was duly declared and notified on the 23rd day of October, 1914, that if no claim to the lands commonly called or known as Paluwattahena, situate in the village of Maunawa, in the Kinyama korale of the Katugampola hatpattu of the Kurunegala District, in the North-Western Province, containing in extent 4 acres and 24 perches, and shown as lots 8F and 8I in preliminary plan 1,453 and in the annexed diagrams, was made to John Murray Davies, Special Officer appointed under section 28 of the said Ordinances, within the period of three months from the date specified in the said notice, such lands would be declared the property of the Crown, and dealt with on account of the Crown (*vide* Notice No. 5,409):

And whereas (1) Atukorallage Menikhamy, (2) ditto Appuhamy (minor), (3) ditto Mutu Menika (minor), (4) ditto Punchi Sinno (minor) made claim thereto, and Howard Orme Fox, Special Officer appointed under section 28 of the said Ordinances, made due inquiry into such claim, and whereas the said 1st claimant for herself and as duly appointed representative of the said 2nd, 3rd, and 4th claimants (minors), and the said Howard Orme Fox, Special Officer, with the consent of His Excellency the Governor, came to an agreement in writing dated the 31st day of July, 1916, concerning the said lands, under section 4, sub-section (1), of the said Ordinances, whereby it was agreed that the said claimants should be declared the purchasers of the said lands, upon payment on or before the 31st day of October, 1916, to the Government Agent at Kurunegala, or to the Treasury Officer at Chilaw, or to the Settlement Officer, of a sum of Rupees Sixty-six and Cents Forty only (Rs. 66.40), as the purchase amount of the said lands, and whereas the said amount has been duly paid, the said claimants are hereby, in pursuance of the agreement aforementioned, declared to be the purchasers of the said lands, as more fully described herein below.

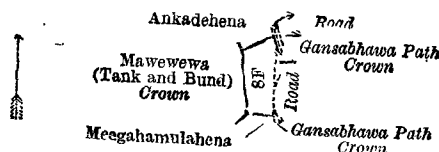
Description of the Lands referred to.

The following lots situated in the village of Maunawa, in the Kinyama korale of the Katugampola hatpattu of the Kurunegala District, in the North-Western Province, as described in the annexed diagrams:—

I.—Preliminary plan 1,453.

Lot.	Name of Land.	Extent, A. R. P.
8F	Paluwattahena	0 1 21

and bounded as follows: on the north by Ankadehena sold to Korallage Jotihamy and others under the Waste Lands Ordinances; on the east by a road, Gansabhawa path to be declared the property of the Crown under the Waste Lands Ordinances, a road; on the south by Gansabhawa path to be declared the property of the Crown under the Waste Lands Ordinances, Meegahamulahena sold to Korallage Jotihamy and others under the Waste Lands Ordinances; on the west by Mawewewa (tank and bund) to be declared the property of the Crown under the Waste Lands Ordinances.



Surveyor-General's Office,
Colombo, August 9, 1917.

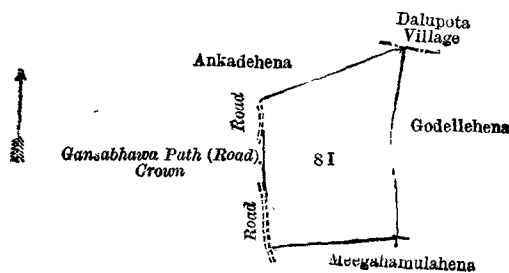
Scale of 8 Chains to an Inch.

W. C. S. INGLES,
Surveyor-General.

II.—Preliminary plan 1,453.

Lot.	Name of Land.	Extent, A. R. P.
8I	Paluwattahena	3 3 3

and bounded as follows: on the north by Ankadehena sold to Korallage Jotihamy and others under the Waste Lands Ordinances, the village limit of Dalupota; on the east by Godellehena sold to Korale Arachchillage Appuhamy and others under the Waste Lands Ordinances; on the south by Meegahamulahena sold to Korallage Jotihamy and others under the Waste Lands Ordinances; on the west by a road, Gansabhawa path (road) to be declared the property of the Crown under the Waste Lands Ordinances, a road.



Surveyor-General's Office,
Colombo, August 9, 1917.

Scale of 8 Chains to an Inch.

J. M. DAVIES,
Special Officer.

W. C. S. INGLES,
Surveyor-General.

November 27, 1917.

Kurunegala S. O. No. 2,028.

Order under Section 4, Sub-section (1), of "The Waste Lands Ordinances of 1897, 1899, 1900, and 1903."

In the matter of the land commonly called or known as Kahatagahamulahena, situate in the village of Maunawa, in the Kinyama korale of the Katugampola hatpattu of the Kurunegala District, in the North-Western Province, and of "The Waste Lands Ordinances of 1897, 1899, 1900, and 1903."

WHEREAS in pursuance of section 1 of the said Ordinances it was duly declared and notified on the 23rd day of October, 1914, that if no claim of the land commonly called or known as Kahatagahamulahena, situate in the village of Maunawa, in the Kinyama korale of the Katugampola hatpattu of the Kurunegala District, in the North-Western Province, containing in extent 5 acres 2 roods and 1 perch and shown as lot 6C in preliminary plan 1,453 and in the annexed diagram, was made to John Murray Davies, Special Officer appointed under section 28 of the said Ordinances, within the

period of three months from the date specified in the said notice, such land would be declared the property of the Crown, and dealt with on account of the Crown (*vide* Notice No. 5,409):

And whereas (1) Korallage Jotihamy, (2) ditto Punchihamy, (3) ditto Podihamy, (4) ditto Bandappu, (5) ditto Dingiri Menika, (6) Setkumara Mudiyansele Punchirala, (7) Korallage Appu Sinno, (8) ditto Dingiri Banda (minor), and (9) ditto Charles Sinno made claim thereto, and Howard Orme Fox, Special Officer appointed under section 28 of the said Ordinances, made due inquiry into such claim, and whereas the said Howard Orme Fox, Special Officer, with the consent of his Excellency the Governor, came to an agreement in writing (a) with the said 1st to 6th claimants, and the said 7th claimants for himself and as duly appointed representative of the said 8th claimant (minor), on the 29th day of July, 1916, and (b) with the said 9th claimant on the 30th day of July, 1916, concerning the said land, under section 4, sub-section (1), of the said Ordinances, whereby it was agreed that the said claimants should be declared the purchasers of the said land, in the following proportions, viz., $\frac{1}{3}$ to each of the said 1st, 2nd, and 3rd claimants, $\frac{1}{3}$ to each of the said 4th and 9th claimants, $\frac{1}{3}$ to the said 5th and 6th claimants together, and $\frac{1}{3}$ to the said 7th and 8th claimants together, upon payment on or before the 29th day of October, 1916, to the Government Agent at Kurunegala, or to the Treasury Officer at Chilaw, or to the Settlement Officer, of a sum of Rupees Eighty-eight and Cents Thirty-two only (Rs. 88.32), as the purchase amount of the said land, and whereas the said amount has been duly paid, the said claimants are hereby, in pursuance of the agreement aforementioned, declared to be the purchasers of the said land, in the said proportions, viz., $\frac{1}{3}$ to each of the said 1st, 2nd, and 3rd claimants, $\frac{1}{3}$ to each of the said 4th and 9th claimants, $\frac{1}{3}$ to the said 5th and 6th claimants together, and $\frac{1}{3}$ to the said 7th and 8th claimants together, as more fully described herein below.

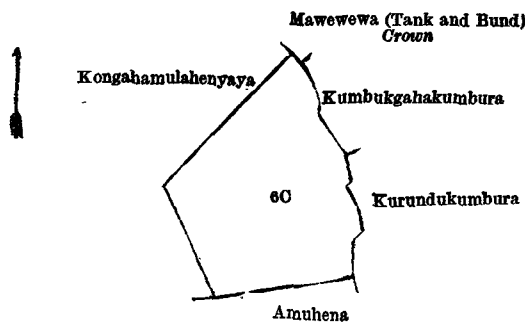
Description of the Land referred to.

The following lot situated in the village of Maunawa, in the Kinyama korale of the Katugampola hatpattu of the Kurunegala District, in the North-Western Province, as described in the annexed diagram:—

Preliminary plan 1,453.

Lot.	Name of Land.	Extent, A. R. P.
6C	Kahatagahamulahena	5 2 1

and bounded as follows: on the north by Kongahamulahenyaya sold to Korale Arachchillage Appuhamy and others under the Waste Lands Ordinances, Mawewewa (tank and bund) to be declared the property of the Crown under the Waste Lands Ordinances; on the east by Kumbukgahakumbura claimed by Korallage Jotirala and others, Kurudukumbura claimed by Atukorallage Menu Etana and others; on the south by Amuhena sold to Atukorallage Appuhamy and others under the Waste Lands Ordinances; on the west by Kongahamulahenyaya sold to Korale Arachchillage Appuhamy and others under the Waste Lands Ordinances.



Surveyor-General's Office,
Colombo, August 9, 1917.

Scale of 3 Chains to an Inch.

W. C. S. INGLES,
Surveyor-General.

November 27, 1917.

J. M. DAVIES,
Special Officer.

Kurunegala S. O. No. 2,029.

Order under Section 4, Sub-section (1), of "The Waste Lands Ordinances of 1897, 1899, 1900, and 1903," declaring Land to be Crown Property.

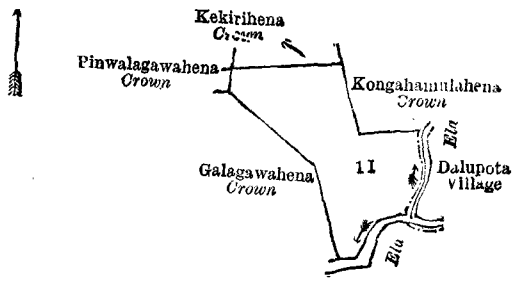
In the matter of the land commonly called or known as Kandeketiya-ebagawahena, situate in the village of Maunawa, in the Kinyama korale of the Katugampola hatpattu of the Kurunegala District, in the North-Western Province, and of "The Waste Lands Ordinances of 1897, 1899, 1900, and 1903."

WHEREAS in pursuance of section 1 of the said Ordinances it was duly declared and notified on the 23rd day of October, 1914, that if no claim to the said land commonly called or known as Kandeketiya-ebagawahena, situate in the village of Maunawa, in the Kinyama korale of the Katugampola hatpattu of the Kurunegala District, in the North-Western Province, containing in extent 3 acres and 8 perches, and shown as lot 1 I in preliminary plan 1,453 and in the annexed diagram, was made to John Murray Davies, Special Officer appointed under section 28 of the said Ordinances, within the period of three months from the date specified in the said notice, such land would be declared to be the property of the Crown (*vide* Notice No. 5,409):

And whereas (1) Atukorallage Appuhamy, (2) ditto Punchappuhamy, (3) ditto Menikhamy, (4) ditto Appuhamy (minor), (5) ditto Mutu Menika (minor), (6) ditto Punchi Sinno (minor), (7) Atukorallage alias Adikari Mudiyansele Mudalihamy, (8) Atukorallage Dingiri Banda (minor), and (9) ditto Pinhamy (minor) made claim thereto, and Howard Orme Fox, Special Officer appointed under section 28 of the said Ordinances, made due inquiry into such claim, and whereas the said 1st and 2nd claimants, the said 3rd claimant on behalf of herself and as duly appointed representative of the said 4th, 5th, and 6th claimants, minors, and the said 7th claimant on behalf of himself and as duly appointed representative of the said 8th and 9th claimants, minors, and the said Howard Orme Fox, Special Officer, with the consent of His Excellency the Governor, came to an agreement in writing dated the 31st day of July, 1916, concerning the said land, under section 4, sub-section (1), of the said Ordinances, whereby it was agreed that the said claimants should be declared the purchasers of the said land, in the following proportions, viz., $\frac{1}{3}$ to the said 1st claimant, $\frac{1}{3}$ to the said 2nd claimant, $\frac{1}{3}$ to the said 3rd, 4th, 5th, and 6th claimants, and $\frac{1}{3}$ to the said 7th, 8th, and 9th claimants, upon payment on or before the 31st day of October, 1916, to the Government Agent at Kurunegala, or to the Treasury Officer at Chilaw, or to the Settlement Officer, of a sum of Rupees Forty-eight and Cents Eighty-four (Rs. 48.84), as the purchase amount of the said land, and whereas it was further agreed by the said agreement that in default of such payment the claim of the said claimants to the said land in respect of which the said payment was to be made should be considered to have been withdrawn, and the said land should be declared to be the property of the Crown; and whereas the said claimants have failed to make the said payment by the due date, the said land, as more fully described herein below, is the declared to be the property of the Crown.

Description of the Land referred to.

The land commonly called or known as Kandaketiya-ebagawahena, situated in the village of Maunawa, in the Kinyama korale of the Katugampola hatpattu of the Kurunegala District, in the North-Western Province; containing in extent 3 acres and 8 perches, and shown as lot 1 I in preliminary plan 1,453 and in the annexed diagram; and bounded as follows: on the north by Kekirihena to be declared the property of the Crown under the Waste Lands Ordinances, Kongahamulahena to be declared the property of the Crown under the Waste Lands Ordinances; on the east by the village limit of Dalupota; on the south by an ela; on the west by Galagawahena to be declared the property of the Crown under the Waste Lands Ordinances, Pinwalagawahena to be declared the property of the Crown under the Waste Lands Ordinances.



Surveyor-General's Office,
Colombo, August 9, 1917.

Scale of 8 Chains to an Inch.

W. C. S. INGLES,
Surveyor-General.

November 27, 1917.

J. M. DAVIES,
Special Officer.

Kurunegala S. O. No. 2,030.

Order under Section 4, Sub-section (1), of "The Waste Lands Ordinances of 1897, 1899, 1900, and 1903."

In the matter of the land commonly called or known as Daminagahahena, situate in the village of Maunawa, in the Kinyama korale of the Katugampola hatpattu of the Kurunegala District, in the North-Western Province, and of "The Waste Lands Ordinances of 1897, 1899, 1900, and 1903."

WHEREAS in pursuance of section 1 of the said Ordinances it was duly declared and notified on the 23rd day of October, 1914, that if no claim to the land commonly called or known as Daminagahahena, situate in the village of Maunawa, in the Kinyama korale of the Katugampola hatpattu of the Kurunegala District, in the North-Western Province, containing in extent 1 acre 3 roods and 12 perches, and shown as lot 43 I in preliminary plan 1,453 and in the annexed diagram, was made to John Murray Davies, Special Officer appointed under section 28 of the said Ordinances, within the period of three months from the date specified in the said notice, such land would be declared the property of the Crown, and dealt with on account of the Crown (*vide* Notice No. 5,409):

And whereas (1) Korallage Jotihamy, (2) ditto Punchihamy, (3) ditto Podihamy, (4) ditto Bandappu, (5) ditto Dingiri Menika, (6) Setkumara Mudiyansele Punchirala, (7) Korallage Appusinnu, and (8) ditto Dingiri Banda (minor) made claim thereto, and Howard Orme Fox, Special Officer appointed under section 28 of the said Ordinances, made due inquiry into such claim, and whereas the said 1st to 6th claimants, and the said 7th claimant for himself and as duly appointed representative of the said 8th claimant (minor) and the said Howard Orme Fox, Special Officer, with the consent of His Excellency the Governor, came to an agreement in writing dated the 29th day of July, 1916, concerning the said land, under section 4, sub-section (1), of the said Ordinances, whereby it was agreed that the said 7th and 8th claimants should be declared the purchasers of the said land upon payment by the said 7th and 8th claimants, on or before the 29th day of October, 1916, to the Government Agent at Kurunegala, or to the Treasury Officer at Chilaw, or to the Settlement Officer, of a sum of Rupees Twenty-nine and Cents Twenty only (Rs. 29.20), as the purchase amount of the said land, and whereas the said amount has been duly paid, the said 7th and 8th claimants are hereby, in pursuance of the agreement aforementioned, declared to be the purchasers of the said land, as more fully described herein below.

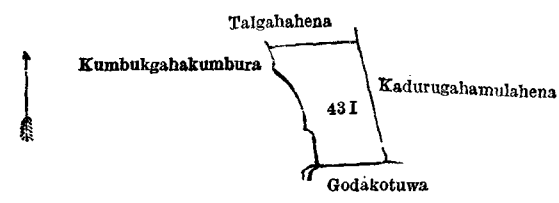
Description of the Land referred to.

The following lot situate in the village of Maunawa, in the Kinyama korale of the Katugampola hatpattu of the Kurunegala District, in the North-Western Province, as described in the annexed diagram:—

Preliminary plan 1,453.

Lot.	Name of Land.	Extent, A. R. P.
43 I	Daminigahahena	1 3 12

and bounded as follows: on the north by Talgahahena sold to Gampaha Mudiyansele Ran Menika under the Waste Lands Ordinances; on the east by Kadurugahamulahena sold to Atukorallage Menikhamy and others under the Waste Lands Ordinances; on the south by Godakotuwa sold to Korallage Appu Sinno and another under the Waste Lands Ordinances; on the west by Kumbukgahakumbura claimed by Maunawa pansala (Trustee, Torabichchiya Atukorallage Sittappuhamy).



Surveyor-General's Office,
Colombo, August 9, 1917.

Scale of 8 Chains to an Inch.

W. C. S. INGLES,
Surveyor-General.

November 27, 1917.

J. M. DAVIES,
Special Officer.

Kurunegala S. O. No. 2,031.

Order under Section 4, Sub-section (1), of "The Waste Lands Ordinances of 1897, 1899, 1900, and 1903,"
declaring Land to be Crown Property.

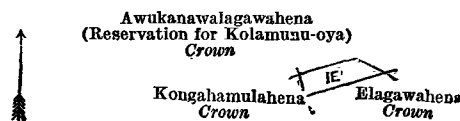
In the matter of the land commonly called or known as Awukanawalagawahena, situate in the village of Maunawa, in the Kinyama korale of the Katugampola hatpattu of the Kurunegala District, in the North-Western Province, and of "The Waste Lands Ordinances of 1897, 1899, 1900, and 1903."

WHEREAS in pursuance of section 1 of the said Ordinances it was duly declared and notified on the 23rd day of October, 1914, that if no claim to the said land commonly called or known as Awukanawalagawahena, situate in the village of Maunawa, in the Kinyama korale of the Katugampola hatpattu of the Kurunegala District, in the North-Western Province, containing in extent 36 perches, and shown as lot 1E in preliminary plan 1,453 and in the annexed diagram, was made to John Murray Davies, Special Officer appointed under section 28 of the said Ordinances, within the period of three months from the date specified in the said notice, such land would be declared to be the property of the Crown (*vide* Notice No. 5,409):

And whereas (1) Korallage Jotihamy, (2) ditto Punchihamy, (3) ditto Podihamy, (4) ditto Bandappu, (5) ditto Dingiri Menika, (6) Setkumara Mudiyansele Punchirala, (7) Korallage Appusinna, (8) ditto Dingiri Banda (minor), and (9) ditto Charles Sinno made claim thereto, and Howard Orme Fox, Special Officer appointed under section 28 of the said Ordinances, made due inquiry into such claim, and whereas the said Howard Orme Fox, Special Officer, with the consent of His Excellency the Governor, came to an agreement in writing (a) with the said 1st to 6th claimants, and the said 7th claimant on behalf of himself and as duly appointed representative of the said 8th claimant minor, on the 29th day of July, 1916, and (b) with the said 9th claimant on the 30th day of July, 1917, concerning the said land under, section 4, sub-section (1), of the said Ordinances, whereby it was agreed that the said claimants should be declared the purchasers of the said land, in the following proportions, viz., $\frac{1}{3}$ to each of the said 1st, 2nd, and 3rd claimants, $\frac{1}{3}$ to the said 4th claimant, $\frac{1}{3}$ to the said 5th and 6th claimants, $\frac{1}{3}$ to the said 7th and 8th claimants, and $\frac{1}{3}$ to the said 9th claimant, upon payment on or before the 29th day of October, 1916, to the Government Agent at Kurunegala, or to the Treasury Officer at Chilaw or to the Settlement Officer, of a sum of Rupees Three and Cents Sixty (Rs. 3·60), as the purchase amount of the said land, and whereas it was further agreed by the said agreement that in default of such payment the claim of the said claimants to the said land in respect of which the said payment was to be made should be considered to have been withdrawn, and the said land should be declared to be the property of the Crown, and whereas the said claimants have failed to make the said payment by the due date, the said land, as more fully described herein below, is declared to be the property of the Crown.

Description of the Land referred to.

The land commonly called or known as Awukanawalagawahena, situated in the village of Maunawa, in the Kinyama korale of the Katugampola hatpattu of the Kurunegala District, in the North-Western Province, containing in extent 36 perches, and shown as lot 1E in preliminary plan 1,453 and in the annexed diagram; and bounded as follows: on the north and east by Awukanawalagawahena (reservation for Kolamunu-oya) to be declared the property of the Crown under the Waste Lands Ordinances; on the south by Elagawahena to be declared the property of the Crown under the Waste Lands Ordinances; on the west by Kongahamulahena to be declared the property of the Crown under the Waste Lands Ordinances.



Surveyor-General's Office,
Colombo, August 9, 1917.

Scale of 8 Chains to an Inch.

W. C. S. INGLES,
Surveyor-General.

November 27, 1917.

J. M. DAVIES,
Special Officer.

Kurunegala S. O. No. 2,032.

Order under Section 4, Sub-section (1), of "The Waste Lands Ordinances of 1897, 1899, 1900, and 1903."

In the matter of the land commonly called or known as Halambagahahena, situate in the village of Maunawa, in the Kinyama korale of the Katugampola hatpattu of the Kurunegala District, in the North-Western Province, and of "The Waste Lands Ordinances of 1897, 1899, 1900, and 1903."

WHEREAS in pursuance of section 1 of the said Ordinances it was duly declared and notified on the 23rd day of October, 1914, that if no claim to the land commonly called or known as Halambagahahena, situate in the village of Maunawa, in the Kinyama korale of the Katugampola hatpattu of the Kurunegala District, in the North-Western Province, containing in extent 2 acres and 13 perches, and shown as lot 43M in preliminary plan 1,453 and in the annexed diagram, was made to John Murray Davies, Special Officer appointed under section 28 of the said Ordinances, within the period of three months from the date specified in the said notice, such land would be declared the property of the Crown, and dealt with on account of the Crown (*vide* Notice No. 5,409):

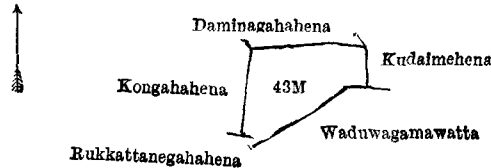
And whereas (1) Korallage Jotihamy, (2) ditto Punchihamy, (3) ditto Podihamy, (4) ditto Bandappu, (5) ditto Dingiri Menika, (6) Setkumara Mudiyansele Punchirala, (7) Korallage Appu Sinno, (8) ditto Dingiri Banda (minor), and (9) ditto Charles Sinno made claim thereto, and Howard Orme Fox, Special Officer appointed under section 28 of the said Ordinances, made due inquiry into such claim, and whereas the said Howard Orme Fox, Special Officer, with the consent of His Excellency the Governor, came to an agreement in writing (a) with the said 1st to 6th claimants, and the said 7th claimant for himself and as duly appointed representative of the said 8th claimant (minor), on the 29th day of July, 1916, and (b) with the said 9th claimant on the 30th day of July, 1916, concerning the said land, under section 4, sub-section (1), of the said Ordinances, whereby it was agreed that the said claimants should be declared the purchasers of the said land, in the following proportions, viz., $\frac{1}{3}$ to each of the said 1st, 2nd, and 3rd claimants, $\frac{1}{3}$ to each of the said 4th and 9th claimants, $\frac{1}{3}$ to the said 5th and 6th claimants together, and $\frac{1}{3}$ to the said 7th and 8th claimants together, upon payment on or before the 29th day of October, 1916, to the Government Agent at Kurunegala, or to the Treasury Officer at Chilaw, or to the Settlement Officer, of a sum of Rupees Thirty-three and Cents Thirty-six only (Rs. 33·36), as the purchase amount of the said land, and whereas the said amount has been duly paid, the said claimants are hereby, in pursuance of the agreement aforementioned, declared to be the purchasers of the said land, in the said proportions, viz., $\frac{1}{3}$ to each of the said 1st, 2nd, and 3rd claimants, $\frac{1}{3}$ to each of the said 4th and 9th claimants, $\frac{1}{3}$ to the said 5th and 6th claimants together, and $\frac{1}{3}$ to the said 7th and 8th claimants together, as more fully described herein below.

Description of the Land referred to.

The following lot situated in the village of Maunawa, in the Kinyama korale of the Katugampola hatpattu of the Kurunegala District, in the North-Western Province, as described in the annexed diagram:—

Lot.	Name of Land.	Preliminary plan 1,453.	Extent, A. R. P.
43M ..	Helambagahahena	2 0 13

and bounded as follows: on the north by Daminagahahena sold to Atukorallage Appuhamy under the Waste Lands Ordinances; on the east by Kudaimehena sold to Atukorallage Punchappuhamy under the Waste Lands Ordinances; on the south by Waduwegamawatta sold by the Crown, Rukkattanegahahena sold to Tenhamy Arachchilage Sittappu and others under the Waste Lands Ordinances; on the west by Kongahahena sold to Atukorallage Appuhamy under the Waste Lands Ordinances.



Surveyor-General's Office,
Colombo, August 9, 1917.

Scale of 8 Chains to an Inch.

W. C. S. INGLES,
Surveyor-General.

J. M. DAVIES,
Special Officer.

November 27, 1917.

Kurunegala S. O. No. 2,033.**Order under Section 4, Sub-section (1), of "The Waste Lands Ordinances of 1897, 1899, 1900, and 1903."**

In the matter of the land commonly called or known as Kongahahena, Daminagahahena, situate in the village of Maunawa, in the Kinyama korale of the Katugampola hatpattu of the Kurunegala District, in the North-Western Province, and of "The Waste Lands Ordinances of 1897, 1899, 1900, 1903."

WHEREAS in pursuance of section 1 of the said Ordinances it was duly declared and notified on the 23rd day of October, 1914, that if no claim to the lands commonly called or known as Kongahahena, Daminagahahena, situate in the village of Maunawa, in the Kinyama korale of the Katugampola hatpattu of the Kurunegala District, in the North-Western Province, containing in extent 9 acres 3 roods and 24 perches, and shown as lots 43J2 and 43J3 in preliminary plan 1,453 and in the annexed diagram, was made to John Murray Davies, Special Officer appointed under section 28 of the said Ordinances, within the period of three months from the date specified in the said notice, such lands would be declared the property of the Crown, and dealt with on account of the Crown (*vide* Notice No. 5,409):

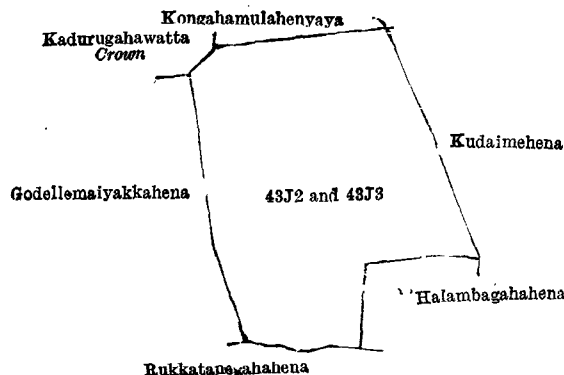
And whereas Atukorallage Appuhamy made claim thereto, and Howard Orme Fox, Special Officer appointed under section 28 of the said Ordinances, made due inquiry into such claim, and whereas the said claimant and the said Howard Orme Fox, Special Officer, with the consent of His Excellency the Governor, came to an agreement in writing dated the 31st day of July, 1916, concerning the said lands, under section 4, sub-section (1), of the said Ordinances, whereby it was agreed that the said claimant should be declared the purchaser of the said lands upon payment, on or before the 31st day of October, 1916, to the Government Agent at Kurunegala, or to the Treasury Officer at Chilaw, or to the Settlement Officer, of a sum of Rupees One hundred and Fifty-eight and Cents Forty only (Rs. 158.40), as the purchase amount of the said lands, and whereas the said amount has been duly paid by the said claimant, he is hereby, in pursuance of the agreement aforementioned, declared to be the purchaser of the said lands as more fully described herein below.

Description of the Lands referred to.

The following lots situated in the village of Maunawa, in the Kinyama korale of the Katugampola hatpattu of the Kurunegala District, in the North-Western Province, as described in the annexed diagram:—

Lot.	Name of Land.	Preliminary plan 1,453.	Extent, A. R. P.
43J2 ..	Kongahahena	5 2 5
43J3 ..	Daminagahahena	4 1 19
			9 3 24

and bounded as follows: on the north by Kadurugahawatta belonging to the Crown, Kongahamulahenyaya sold to Korale Arachchillage Appuhamy and others under the Waste Lands Ordinances; on the east by Kudaimehena sold to Atukorallage Punchappuhamy under the Waste Lands Ordinances; on the south by Halambagahahena sold to Korallage Jothihamy and others under the Waste Lands Ordinances, Rukkattanegahahena sold to Tenhamy Arachchilage Sittappu and others under the Waste Lands Ordinances; on the west by Godellemaiyakkahena sold to Atukorallage *alias* Adikari Mudiyansele Mudalihamy and others under the Waste Lands Ordinances.



Surveyor-General's Office,
Colombo, August 9, 1917.

Scale of 8 Chains to an Inch.

W. C. S. INGLES,
Surveyor-General.

J. M. DAVIES,
Special Officer.

November 27, 1917.

Kurunegala S. O. No. 2,034.

Order under Section 4, Sub-section (1), of "The Waste Lands Ordinances of 1897, 1899, 1900, and 1903."

In the matter of the land commonly called or known as Godellemaiyakkahena, situate in the village of Maunawa, in the Kinyama korale of the Katugampola hatpattu of the Kurunegala District, in the North-Western Province, and of "The Waste Lands Ordinances of 1897, 1899, 1900, and 1903."

WHEREAS in pursuance of section 1 of the said Ordinances it was duly declared and notified on the 23rd day of October, 1914, that if no claim to the land commonly called or known as Godellemaiyakkahena, situate in the village of Maunawa, in the Kinyama korale of the Katugampola hatpattu of the Kurunegala District, in the North-Western Province, containing in extent 7 acres 1 rood and 10 perches, and shown as lot 43J in preliminary plan 1,453 and in the annexed diagram, was made to John Murray Davies, Special Officer appointed under section 28 of the said Ordinances, within the period of three months from the date specified in the said notice, such land would be declared the property of the Crown, and dealt with on account of the Crown (*vide* Notice No. 5,409) :

And whereas (1) Atukorallage *alias* Adikari Mudiyansele Mudalihami, (2) Atukorallage Dingiri Banda (minor), and (3) ditto Pinhami (minor) made claim thereto, and Howard Orme Fox, Special Officer appointed under section 28 of the said Ordinances, made due inquiry into such claim, and whereas the said 1st claimant for himself and as duly appointed representative of the said 2nd and 3rd claimants (minors) and the said Howard Orme Fox, Special Officer, with the consent of His Excellency the Governor, came to an agreement in writing dated the 31st day of July, 1916, concerning the said land, under section 4, sub-section (1), of the said Ordinances, whereby it was agreed that the said claimants should be declared the purchasers of the said land upon payment, on or before the 31st day of October, 1916, to the Government Agent at Kurunegala, or to the Treasury Officer at Chilaw, or to the Settlement Officer, of a sum of Rupees One hundred and Seventeen only (Rs. 117), as the purchase amount of the said land, and whereas the said amount has been duly paid, the said claimants are hereby, in pursuance of the agreement afore-mentioned, declared to be the purchasers of the said land, as more fully described herein below.

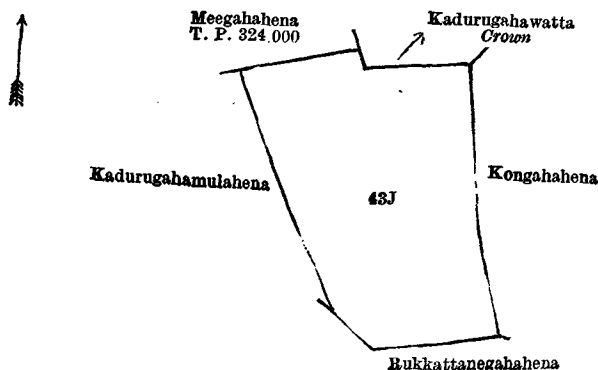
Description of the Land referred to.

The following lot situated in the village of Maunawa, in the Kinyama korale of the Katugampola hatpattu of the Kurunegala District, in the North-Western Province, as described in the annexed diagram :—

Preliminary plan 1,453.

Lot.	Name of Land.	Extent, A. R. P.
43J	Godellemaiyakkahena	7 1 10

and bounded as follows : on the north by Meegahahena sold by the Crown (T. P. 324,000), Kadurugahawatta belonging to the Crown ; on the east by Kongahahena sold to Atukorallage Appuhamy under the Waste Lands Ordinances ; on the south by Rukkattanegahahena sold to Tenhamy Arachchillage Sittappu and others under the Waste Lands Ordinances ; on the west by Kadurugahamulahena sold to Atukorallage Menikhamy and others under the Waste Lands Ordinances.



Surveyor-General's Office,
Colombo, August 9, 1917.

Scale of 8 Chains to an Inch.

W. C. S. INGLES,
Surveyor-General.

J. M. DAVIES,
Special Officer.
November 27, 1917.

Kurunegala S. O. No. 2,035.

Order under Section 4, Sub-section (1), of "The Waste Lands Ordinances of 1897, 1899, 1900, and 1903,"
declaring Land to be Crown Property.

In the matter of the land commonly called or known as Pinwalagawahena, situate in the village of Maunawa, in the Kinyama korale of the Katugampola hatpattu of the Kurunegala District, in the North-Western Province, and of "The Waste Lands Ordinances of 1897, 1899, 1900, and 1903."

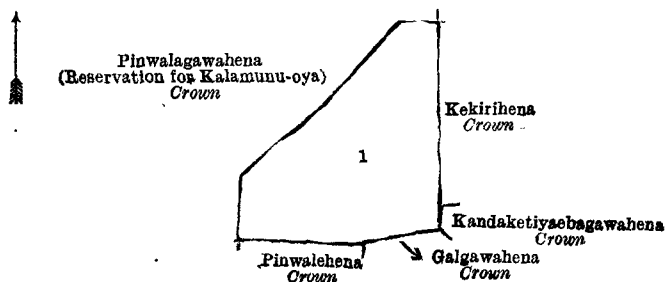
WHEREAS in pursuance of section 1 of the said Ordinances it was duly declared and notified on the 23rd day of October, 1914, that if no claim to the said land commonly called or known as Pinwalagawahena, situate in the village of Maunawa, in the Kinyama korale of the Katugampola hatpattu of the Kurunegala District, in the North-Western Province, containing in extent 5 acres 1 rood and 2 perches, and shown as lot 1 in preliminary plan 1,453 and in the annexed diagram, was made to John Murray Davies, Special Officer appointed under section 28 of the said Ordinances, within the period of three months from the date specified in the said notice, such land would be declared to be the property of the Crown (*vide* Notice No. 5,409) :

And whereas (1) Korallage Jotihamy, (2) ditto Punchihamy, (3) ditto Podihamy, (4) ditto Bandappu, (5) ditto Dingiri Menikā, (6) Setkumara Mudiyansele Punchirala, (7) Korallage Appusinna, (8) ditto Dingiri Banda (minor), and (9) ditto Charles Sinno made claim thereto, and Howard Orme Fox, Special Officer appointed under section 28 of the said Ordinances, made due inquiry into such claim, and whereas the said Howard Orme Fox, Special Officer, with the consent of His Excellency the Governor, came to an agreement in writing (a) with the said 1st to 6th claimants, and the said 7th claimant on behalf of himself as duly appointed representative of the said 8th claimant, minor, on the 29th day of July, 1916, and (b) with the said 9th claimant on the 30th day of July, 1917, concerning the said land, under section

4, sub-section (1), of the said Ordinances, whereby it was agreed that the said claimants should be declared the purchasers of the said land, in the following proportions, viz., $\frac{1}{3}$ to each of the said 1st, 2nd, and 3rd claimants, $\frac{1}{3}$ to the said 4th claimant, $\frac{1}{3}$ to the said 5th and 6th claimants, $\frac{1}{3}$ to the said 7th and 8th claimants, and $\frac{1}{3}$ to the said 9th claimant, should be declared the purchaser of the said land upon payment on or before the 29th day of October, 1917, to the Government Agent at Kurunegala, or to the Treasury Officer at Chilaw, or to the Settlement Officer, of a sum of Rupees Eighty-four and Cents Twenty-four (Rs. 84.24), as the purchase amount of the said land, and whereas it was further agreed by the said agreement that in default of such payment the claim of the said claimants to the said land in respect of which the said payment was to be made should be considered to have been withdrawn, and the said land should be declared to be the property of the Crown; and whereas the said claimants have failed to make the said payment by the due date, the said land, as more fully described herein below, is declared to be the property of the Crown.

Description of the Land referred to.

The land commonly called or known as Pinwalagawahena, situate in the village of Maunawa, in the Kinyama korale of the Katugampola hatpattu of the Kurunegala District, in the North-Western Province, containing in extent 5 acres 1 rood and 2 perches, and shown as lot 1 in preliminary plan 1,453 and in the annexed diagram; and bounded as follows: on the north by Pinwalagawahena (reservation for Kolamunu-oya) to be declared the property of the Crown under the Waste Lands Ordinances; on the east by Kekirihena to be declared the property of the Crown under the Waste Lands Ordinances, Kandaketiya-ebagawahena to be declared the property of the Crown under the Waste Lands Ordinances; on the south by Galagawahena to be declared the property of the Crown under the Waste Lands Ordinances, Pinwalehena to be declared the property of the Crown under the Waste Lands Ordinances; on the west by Pinwalagawahena (reservation for Kolamunu-oya) to be declared the property of the Crown under the Waste Lands Ordinances.



Surveyor-General's Office,
Colombo, August 9, 1917.

Scale of 8 Chains to an Inch.

W. C. S. INGLES,
Surveyor-General.

J. M. DAVIES,
Special Officer.

November 27, 1917.

Kurunegala S. O. No. 2,036.

**Order under Section 4, Sub-section (1), of "The Waste Lands Ordinances of 1897, 1899, 1900, and 1903,"
declaring Land to be Crown Property.**

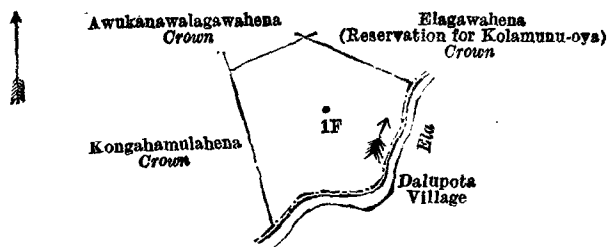
In the matter of the land commonly called or known as Elagawahena, situate in the village of Maunawa, in the Kinyama korale of the Katugampola hatpattu of the Kurunegala District, in the North-Western Province, and of "The Waste Lands Ordinances of 1897, 1899, 1900, and 1903."

WHEREAS in pursuance of section 1 of the said Ordinances it was duly declared and notified on the 23rd day of October, 1914, that if no claim to the said land commonly called or known as Elagawahena, situate in the village of Maunawa, in the Kinyama korale of the Katugampola hatpattu of the Kurunegala District, in the North-Western Province, containing in extent 3 acres 2 roods and 31 perches, and shown as lot 1F in preliminary plan 1,453 and in the annexed diagram, was made to John Murray Davies, Special Officer appointed under section 28 of the said Ordinances, within the period of three months from the date specified in the said notice, such land would be declared to be the property of the Crown (*vide* Notice No. 5,409):

And whereas (1) Korallage Jotihamy, (2) ditto Punchihamy, (3) ditto Podihamy, (4) ditto Bandappu, (5) ditto Dingiri Menika, (6) Setkumara Mudiyansele Punchirala, (7) Korallage Appusunno, (8) ditto Dingiri Banda (minor), and (9) ditto Charles Sinno made claim thereto, and Howard Orme Fox, Special Officer appointed under section 28 of the said Ordinances, made due inquiry into such claim, and whereas the said Howard Orme Fox, Special Officer, with the consent of His Excellency the Governor, came to an agreement in writing (a) with the said 1st to 6th claimants, and the said 7th claimant on behalf of himself and as duly appointed representative of the said 8th claimant minor, on the 29th day of July, 1916, and (b) with the said 9th claimant on the 30th day of July, 1917, concerning the said land under section 4, sub-section (1), of the said Ordinances, whereby it was agreed that the said claimants should be declared the purchasers of the said land, in the following proportions, viz., $\frac{1}{3}$ to each of the said 1st, 2nd, and 3rd claimants, $\frac{1}{3}$ to the said 4th claimant, $\frac{1}{3}$ to the said 5th and 6th claimants together, $\frac{1}{3}$ to the said 7th and 8th claimants together, and $\frac{1}{3}$ to the said 9th claimant, upon payment on or before the 29th day of October, 1916, to the Government Agent at Kurunegala, or to the Treasury Officer at Chilaw, or to the Settlement Officer, of a sum of Rupees Fifty-nine and Cents Twenty-eight (Rs. 59.28), as the purchase amount of the said land, and whereas it was further agreed by the said agreement that in default of such payment the claim of the said claimants to the said land in respect of which the said payment was to be made should be considered to have been withdrawn, and the said land should be declared to be the property of the Crown, and whereas the said claimants have failed to make the said payment by the due date, the said land, as more fully described herein below, is declared to be the property of the Crown.

Description of the Land referred to.

The land commonly called or known as Elagawahena, situated in the village of Maunawa, in the Kinyama korale of the Katugampola hatpattu of the Kurunegala District, in the North-Western Province, containing in extent 3 acres 2 roods and 31 perches, and shown as lot 1F in preliminary plan 1,453 and in the annexed diagram; and bounded as follows: on the north by Awukanawalagawahena to be declared the property of the Crown under the Waste Lands Ordinances, Elagawahena (reservation for Kolamunu-oya) to be declared the property of the Crown under the Waste Lands Ordinances; on the east and south by the village limit of Dalupota; on the west by Kongahamulahena to be declared the property of the Crown under the Waste Lands Ordinances.



Surveyor-General's Office,
Colombo, August 9, 1917.

Scale of 8 Chains to an Inch.

W. C. S. INGLES,
Surveyor-General.

November 27, 1917.

J. M. DAVIES,
Special Officer.

Kurunegala S. O. No. 2,037.

Order under Section 4, Sub-section (1), of "The Waste Lands Ordinances of 1897, 1899, 1900, and 1903."

In the matter of the land commonly called or known as Kadurugahamulahena, situate in the village of Maunawa, in the Kinyama korale of the Katugampola hatpattu of the Kurunegala District, in the North-Western Province, and of "The Waste Lands Ordinances of 1897, 1899, 1900, and 1903."

WHEREAS in pursuance of section 1 of the said Ordinances it was duly declared and notified on the 23rd day of October, 1914, that if no claim to the land commonly called or known as Kadurugahamulahena, situate in the village of Maunawa, in the Kinyama korale of the Katugampola hatpattu of the Kurunegala District, in the North-Western Province, containing in extent 3 acres and 5 perches, and shown as lot 43J1 in preliminary plan 1,453 and in the annexed diagram, was made to John Murray Davies, Special Officer appointed under section 28 of the said Ordinances, within the period of three months from the date specified in the said notice, such land would be declared the property of the Crown, and dealt with on account of the Crown (*vide* Notice No. 5,409):

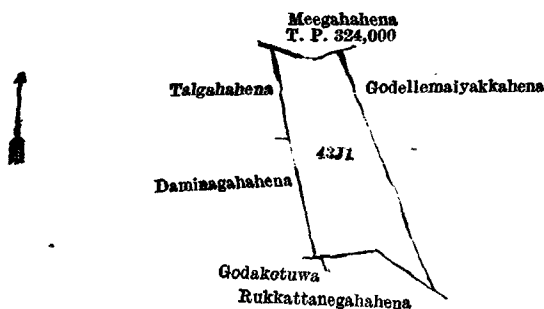
And whereas (1) Atukorallage Menikhamy, (2) ditto Appuhamy (minor), (3) ditto Mutu Menika (minor), and (4) ditto Puchi Sinno (minor) made claim thereto, and Howard Orme Fox, Special Officer appointed under section 28 of the said Ordinances, made due inquiry into such claim, and whereas the said 1st claimant for herself and as duly appointed representative of the said 2nd, 3rd, and 4th claimants (minors) and the said Howard Orme Fox, Special Officer, with the consent of His Excellency the Governor, came to an agreement in writing dated the 31st day of July, 1916, concerning the said land, under section 4, sub-section (1), of the said Ordinances, whereby it was agreed that the said claimants should be declared the purchasers of the said land upon payment, on or before the 31st day of October, 1916, to the Government Agent at Kurunegala, or to the Treasury Officer at Chilaw, or to the Settlement Officer, of a sum of Rupees Forty-eight and Cents Fifty only (Rs. 48.50), as the purchase amount of the said land, and whereas the said amount has been duly paid, the said claimants are hereby, in pursuance of the agreement aforementioned, declared to be the purchasers of the said land, as more fully described herein below.

Description of the Land referred to.

The following lot situated in the village of Maunawa, in the Kinyama korale of the Katugampola hatpattu of the Kurunegala District, in the North-Western Province, as described in the annexed diagram:—

Lot.	Name of Land.	Preliminary plan 1,453.	Extent, A. R. P.
43J1	Kadurugahamulahena	3 0 5

and bounded as follows: on the north by Meegahahena sold by the Crown (T. P. 324,000); on the east by Godellemaiakkahena sold to Atukorallage *alias* Adikari Mudiyansele Mudalihamy and others under the Waste Lands Ordinances; on the south by Rukkattanegahahena sold to Tenhamy Arachchillage Sitappu and others under the Waste Lands Ordinances, Godakotuwa sold to Korallage Appu Sinno and another under the Waste Lands Ordinances; on the west by Daminagahahena sold to Korallage Appu Sinno and another under the Waste Lands Ordinances, Talgahahena sold to Gampaha Mudiyansele Ran Menika under the Waste Lands Ordinances.



Surveyor-General's Office,
Colombo, August 9, 1917.

Scale of 8 Chains to an Inch.

W. C. S. INGLES,
Surveyor-General.

November 27, 1917.

J. M. DAVIES,
Special Officer.

Kurunegala S. O. No. 2,038.

Order under Section 2 of "The Waste Lands Ordinances of 1897, 1899, 1900, and 1903," declaring Lands to be Crown Property.

In the matter of the lands commonly called or known as Kumbukgahapeliya, Madingahamulaminiptaniya (cemetery), &c., situate in the village of Maunawa, in the Kinyama korale of the Katugampola hatpattu of the Kurunegala District, in the North-Western Province, and of "The Waste Lands Ordinances of 1897, 1899, 1900, and 1903."

THE notice required by section 1 of "The Waste Lands Ordinances of 1897, 1899, 1900, and 1903," having been duly published in manner prescribed by that section in respect of the above-named lands (*vide* Notice No. 5,409), and no claim having been made to the said lands or to any interest therein within the period of three months from the date specified in the said notice, I, John Murray Davies, Special Officer appointed under section 28 of the said Ordinances,

under and by virtue of the powers vested in me in that behalf by section 2 of the said Ordinances, do hereby on this 27th day of November, 1917, order and declare that the said lands, as more fully described herein below, situate in the village of Maunawa, in the Kinyama korale of the Katugampola hatpattu of the Kurunegala District, in the North-Western Province, and shown as lots 4, 5, 7, 10A, 23, 38, and 63E in preliminary plan 1,453 and in the annexed diagrams, and containing in extent 21 acres 3 roods and 12 perches, are the property of the Crown.

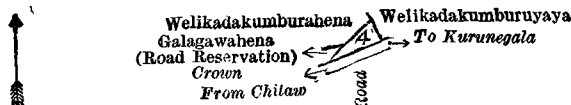
Description of the Lands referred to.

The following lots situated in the village of Maunawa, in the Kinyama korale of the Katugampola hatpattu of the Kurunegala District, in the North-Western Province, as described in the annexed diagrams:—

I.—Preliminary plan 1,453.

Lot.	Name of Land.	Extent, A. R. P.
4 ..	Kumbukgahapeliya ..	0 0 16

and bounded as follows: on the north by Welikadakumburahena claimed by Korallage Jotirala and others; on the east by Welikadakumburuyaya claimed by Korallage Jotirala and others; on the south by the road from Kurunegala to Chilaw; on the west by Galagawahena (road reservation) to be declared the property of the Crown under the Waste Lands Ordinances.



Surveyor-General's Office,
Colombo, August 9, 1917.

Scale of 8 Chains to an Inch.

W. C. S. INGLES,
Surveyor-General.

II.—Preliminary plan 1,453.

Lot.	Name of Land.	Extent, A. R. P.
5 ..	Madingahamulaminipittaniya (cemetery) ..	0 1 8

and bounded as follows: on the north by the road from Chilaw to Kurunegala; on the east by Kongahamulahena (road reservation) to be declared the property of the Crown under the Waste Lands Ordinances, Kongahamulahenyaya sold to Korale Arachchillage Appuhamy and others under the Waste Lands Ordinances; on the south by Kongahamulahenyaya sold to Korale Arachchillage Appuhamy and others under the Waste Lands Ordinances, the village limit of Bowatta; on the west by the village limit of Bowatta.



Surveyor-General's Office,
Colombo, August 9, 1917.

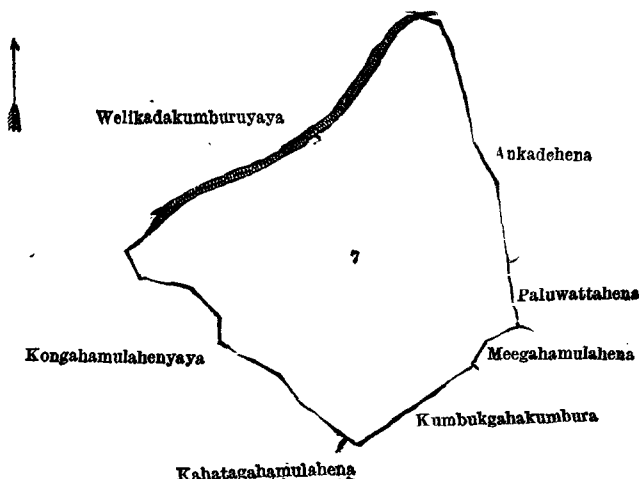
Scale of 8 Chains to an Inch.

W. C. S. INGLES,
Surveyor-General.

III.—Preliminary plan 1,453.

Lot.	Name of Land.	Extent, A. R. P.
7 ..	Mawewewa (tank and bund) ..	15 0 38

and bounded as follows: on the north by Kongahamulahenyaya sold to Korale Arachchillage Appuhamy and others under the Waste Lands Ordinances, Welikadakumburuyaya claimed by Korallage Jotihamy and others, Ankadehena (road reservation) to be declared the property of the Crown under the Waste Lands Ordinances; on the east by Ankadehena sold to Korallage Jotihamy and others under the Waste Lands Ordinances, Paluwattahena sold to Atukorallage Menikhamy and others under the Waste Lands Ordinances; on the south by Meegahamulahena sold to Korallage Jotihamy and others under the Waste Lands Ordinances, Kumbukgahakumbura claimed by Korallage Jotirala and others, Kahatagahamulahena sold by Korallage Jotihamy and others under the Waste Lands Ordinances, Kongahamulahenyaya sold to Korale Arachchillage Appuhamy and others under the Waste Lands Ordinances; on the west by Kongahamulahenyaya sold to Korale Arachchillage Appuhamy and others under the Waste Lands Ordinances.



Surveyor-General's Office,
Colombo, August 9, 1917.

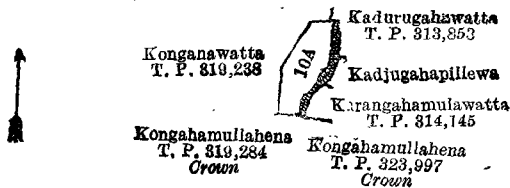
Scale of 8 Chains to an Inch.

W. C. S. INGLES,
Surveyor-General.

IV.—Preliminary plan 1,453.

Lot.	Name of Land.	Extent, A. R. P.
10A ..	Kadurugahamulawewa (tank and bund)	0 1 38

and bounded as follows : on the north by Kongahawatta sold by the Crown (T. P. 319,238), Kadurugahawatta sold by the Crown (T. P. 313,853), on the east by Kadurugahawatta sold by the Crown (T. P. 313,853), Kadjugahapillewa claimed by Atukoralage Sinappu and others, Karangahamulawatta sold by the Crown (T. P. 314,145); on the south by Kongahamullahena belonging to the Crown (T. P. 323,997), Kongahamulahena sold by the Crown (T. P. 319,284); on the west by Kongahawatta sold by the Crown (T. P. 319,238).



Surveyor-General's Office,
Colombo, August 9, 1917.

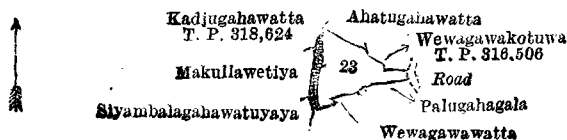
Scale of 8 Chains to an Inch.

W. C. S. INGLES,
Surveyor-General.

V.—Preliminary plan 1,453.

Lot.	Name of Land.	Extent, A. R. P.
23 ..	Gederagawawewa (tank and bund)	0 2 28

and bounded as follows : on the north by Ahatugahawatta claimed by Atukoralage Sittappu, Wewagawakotuwa sold by the Crown (T. P. 316,506); on the east by a road; on the south by Palugahagala (private), Wewagawawatta claimed by Atukoralage Punchihamy Etana; on the west by Siyambalagahawattayaya (private), Makullawetiya claimed by Korale Arachchillage Menu Etana and others, Kadjugahawatta sold by the Crown (T. P. 319,624).



Surveyor-General's Office,
Colombo, August 9, 1917.

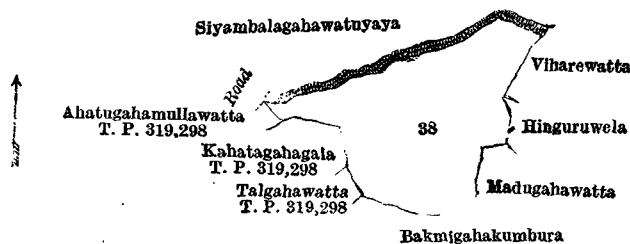
Scale of 8 Chains to an Inch.

W. C. S. INGLES,
Surveyor-General.

VI.—Preliminary plan 1,453.

Lot.	Name of Land.	Extent, A. R. P.
38 ..	Kurundukumburuwewa (tank and bund)	4 3 26

and bounded as follows : on the north by a road, Siyambalagahawattayaya (private); on the east by Viharewatta claimed by Maunawa vihare (Trustee, Torabichchiye Attukorallage Sittappu), Hinguruwela (private), Madugahawatta claimed by Korala Arachchillage Manu Etana; on the south by Bakmighakumbura claimed by Gunaratna Unnanse; on the west by Talgahawatta sold by the Crown (T. P. 319,298), Kahatagahagala sold by the Crown (T. P. 319,298), Ahatugahamullawatta sold by the Crown (T. P. 319,298).



Surveyor-General's Office,
Colombo, August 9, 1917.

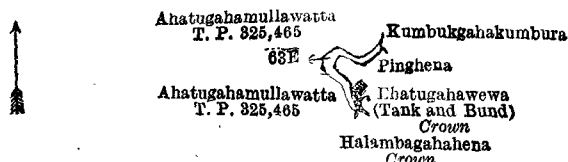
Scale of 8 Chains to an Inch.

W. C. S. INGLES,
Surveyor-General.

VII.—Preliminary plan 1,453.

Lot.	Name of Land.	Extent, A. R. P.
63E ..	Ela	0 0 18

and bounded as follows : on the north by Ahatugahamullawatta sold by the Crown (T. P. 325,465); on the east by Kumbukgahakumbura claimed by the Maunawa pansala (Trustee, Torabichchiye Atukorallage Sittappuhamy), Pinghena (private), Ehatugahawewa (tank and bund) to be declared the property of the Crown under the Waste Lands Ordinances; on the south by Halambagahahena belonging to the Crown, Ahatugahamullawatta sold by the Crown (T. P. 325,465); on the west by Ahatugahamullawatta sold by the Crown (T. P. 325,465).



Surveyor-General's Office,
Colombo, August 9, 1917.

Scale of 8 Chains to an Inch.

W. C. S. INGLES,
Surveyor-General.

J. M. DAVIES,
Special Officer.

November 27, 1917.

Kurunegala S. O. No. 2,039.

Order under Section 4, Sub-section (1), of "The Waste Lands Ordinances of 1897, 1899, 1900, and 1903."

In the matter of the land called or known as Makullagahamulahena, situate in the village of Maunawa, in the Kinyama korale of the Katugampola hatpattu of the Kurunegala District, in the North-Western Province, and of "The Waste Lands Ordinances of 1897, 1899, 1900, and 1903."

WHEREAS in pursuance of section 1 of the said Ordinances it was duly declared and notified on the 23rd day of October, 1914, that if no claim to the land commonly called as Makullagahamulahena, situate in the village of Maunawa, in the Kinyama korale of the Katugampola hatpattu of the Kurunegala District, in the North-Western Province, containing in extent 6 acres 1 rood and 1 perch, and shown as lot 43 in preliminary plan 1,453 and in the annexed diagram, was made to John Murray Davies, Special Officer appointed under section 28 of the said Ordinances, within the period of three months from the date specified in the said notice, such land would be declared the property of the Crown, and dealt with on account of the Crown (*vide* Notice No. 5,409):

And whereas (1) Korallage Jotihamy, (2) ditto Punchihamy, (3) ditto Podihamy, (4) ditto Bandappu, (5) ditto Dingiri Menika, (6) Setkumara Mudiyanseleage Punchirala, (7) Korallage Appu Sinno, (8) ditto Dingiri Banda (minor), and (9) ditto Charles Sinno made claim thereto, and Howard Orme Fox, Special Officer appointed under section 28 of the said Ordinances, made due inquiry into such claim, and whereas the said Howard Orme Fox, Special Officer, with the consent of His Excellency the Governor, came to an agreement in writing (a) with the said 1st to 6th claimants, and the said 7th claimant for himself and as duly appointed representative of the said 8th claimant (minor) on the 29th day of July, 1916, and (b) with the said 9th claimant on the 30th day of July, 1916, concerning the said land, under section 4, sub-section (1), of the said Ordinances, whereby it was agreed that the said claimants should be declared the purchasers of the said land, in the following proportions, viz., $\frac{1}{3}$ to each of the said 1st, 2nd, and 3rd claimants, $\frac{1}{3}$ to each of the said 4th and 9th claimants, $\frac{1}{3}$ to the said 5th and 6th claimants together, and $\frac{1}{3}$ to the said 7th and 8th claimants together, upon payment on or before the 29th day of October, 1916, to the Government Agent at Kurunegala, or to the Treasury Officer at Chilaw, or to the Settlement Officer, of a sum of Rupees One hundred and Cents Eighty only (Rs. 100.80), as the purchase amount of the said land, and whereas the said amount has been duly paid, the said claimants are hereby, in pursuance of the agreement aforementioned, declared to be the purchasers of the said land in the said proportions, viz., $\frac{1}{3}$ to each of the said 1st, 2nd, and 3rd claimants, $\frac{1}{3}$ to each of the said 4th and 9th claimants, $\frac{1}{3}$ to the said 5th and 6th claimants together, and $\frac{1}{3}$ to the said 7th and 8th claimants together, as more fully described herein below.

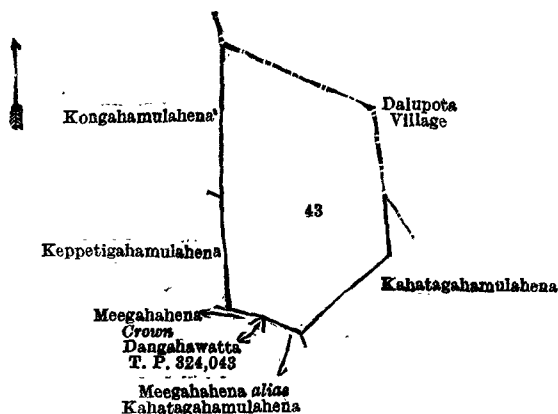
Description of the Land referred to.

The following lot situated in the village of Maunawa, in the Kinyama korale of the Katugampola hatpattu of the Kurunegala District, in the North-Western Province, as described in the annexed diagram:—

Preliminary plan 1,453.

Lot.	Name of Land.	Extent, A. R. P.
43	Makullagahamulahena	6 1 1

and bounded as follows: on the north by the village limit of Dalupota; on the east by the village limit of Dalupota, Kahatagahamulahena sold to Korale Arachchillage Appuhamy and others under the Waste Lands Ordinances; on the south by Kahatagahamulahena sold to Korale Arachchillage Appuhamy and others under the Waste Lands Ordinances, Meegahahena *alias* Kahatagahamulahena sold to Korale Arachchillage Appuhamy and others under the Waste Lands Ordinances, Dangahawatta sold by the Crown (T. P. 324,043), Meegahahena to be declared the property of the Crown under the Waste Lands Ordinances; on the west by Keppetigahamulahena sold to Korallage Jotihamy and others under the Waste Lands Ordinances, Kongahamulahena sold to Korallage Jotihamy and others under the Waste Lands Ordinances



Surveyor-General's Office,
Colombo, August 9, 1917.

Scale of 8 Chains to an Inch.

W. C. S. INGLES,
Surveyor-General.

November 27, 1917.

J. M. DAVIES,
Special Officer.

Kurunegala S. O. No. 2,040.

Order under Section 4, Sub-section (1), of "The Waste Lands Ordinances of 1897, 1899, 1900, and 1903,"
declaring Land to be Crown Property.

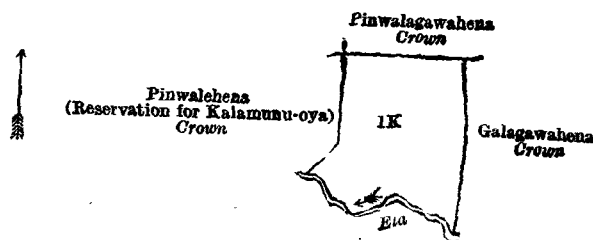
In the matter of the land commonly called or known as Pinwalehena, situate in the village of Maunawa, in the Kinyama korale of the Katugampola hatpattu of the Kurunegala District, in the North-Western Province, and of "The Waste Lands Ordinances of 1897, 1899, 1900, and 1903."

WHEREAS in pursuance of section 1 of the said Ordinances it was duly declared and notified on the 23rd day of October, 1914, that if no claim to the said land commonly called or known as Pinwalehena, situate in the village of Maunawa, in the Kinyama korale of the Katugampola hatpattu of the Kurunegala District, in the North-Western Province, containing in extent 3 acres 1 rood and 7 perches, and shown as lot 1K in preliminary plan 1,453 and in the annexed diagram, was made to John Murray Davies, Special Officer appointed under section 28 of the said Ordinances, within the period of three months from the date specified in the said notice, such land would be declared to be the property of the Crown (*vide* Notice No. 5,409):

And whereas (1) Atukorallage Appuhamy, (2) ditto Punciappuhamy, (3) ditto Menikhamy, (4) ditto Appuhamy (minor), (5) ditto Mutu Menika (minor), (6) ditto Punci Sinno (minor), (7) Atukorallage *alias* Adikari Mudiyanselage Mudalihamy, (8) Atukorallage Dingiri Banda (minor), and (9) ditto Pinhamy (minor) made claim thereto, and Howard Orme Fox, Special Officer appointed under section 28 of the said Ordinances, made due inquiry into such claim, and whereas the said 1st and 2nd claimants, the said 3rd claimant on behalf of herself and as duly appointed representative of the said 4th, 5th, and 6th claimants, minors, and the said 7th claimant on behalf of himself and as duly appointed representative of the said 8th and 9th claimants, minors, and the said Howard Orme Fox, Special Officer, with the consent of His Excellency the Governor, came to an agreement in writing dated the 31st day of July, 1916, concerning the said land, under section 4, sub-section (1), of the said Ordinances, whereby it was agreed that the said claimants should be declared the purchasers of the said land, in the following proportions, viz., $\frac{1}{3}$ to the said 1st claimant, $\frac{1}{3}$ to the said 2nd claimant, $\frac{1}{3}$ to the said 3rd, 4th, 5th, and 6th claimants, and $\frac{1}{3}$ to the said 7th, 8th, and 9th claimants, upon payment on or before the 31st day of October, 1916, to the Government Agent at Kurunegala, or to the Treasury Officer at Chilaw, or to the Settlement Officer, of a sum of Rupees Fifty-two and Cents Seventy-four only (Rs. 52·74), as the purchase amount of the said land; and whereas it was further agreed by the said agreement that in default of such payment the claim of the said claimants to the said land in respect of which the said payment was to be made should be considered to have been withdrawn, and the said land should be declared to be the property of the Crown, and whereas the said claimants have failed to make the said payment by the due date, the said land, as more fully described herein below, is declared to be the property of the Crown.

Description of the Land referred to.

The land commonly called or known as Pinwalehena, situated in the village of Maunawa, in the Kinyama korale of the Katugampola hatpattu of the Kurunegala District, in the North-Western Province, containing in extent 3 acres 1 rood and 7 perches, and shown as lot 1K in preliminary plan 1,453 and in the annexed diagram; and bounded as follows: on the north by Pinwalagawahena to be declared the property of the Crown under the Waste Lands Ordinances; on the east by Galagawahena to be declared the property of the Crown under the Waste Lands Ordinances; on the south by an ela; on the west by Pinwalehena (reservation for Kolumunu-oya) to be declared the property of the Crown under the Waste Lands Ordinances.



Surveyor-General's Office,
Colombo, August 9, 1917.

Scale of 8 Chains to an Inch.

W. C. S. INGLES,
Surveyor-General.

November 27, 1917.

J. M. DAVIES,
Special Officer.

Kurunegala S. O. No. 2,041.

Order under Section 4, Sub-section (1), of "The Waste Lands Ordinances of 1897, 1899, 1900, and 1903."

In the matter of the land commonly called or known as Kudaimehena, situate in the village of Maunawa, in the Kinyama korale of the Katugampola hatpattu of the Kurunegala District, in the North-Western Province, and of "The Waste Lands Ordinances of 1897, 1899, 1900, and 1903."

WHEREAS in pursuance of section 1 of the said Ordinances it was duly declared and notified on the 23rd day of October, 1914, that if no claim to the land commonly called or known as Kudaimehena, situate in the village of Maunawa, in the Kinyama korale of the Katugampola hatpattu of the Kurunegala District, in the North-Western Province, containing in extent 5 acres and 21 perches, and shown as lot 43J4 in preliminary plan 1,453 and in the annexed diagram, was made to John Murray Davies, Special Officer appointed under section 28 of the said Ordinances, within the period of three months from the date specified in the said notice, such land would be declared the property of the Crown, and dealt with on account of the Crown (*vide* Notice No. 5,409):

And whereas Atukorallage Punciappuhami, made claim thereto, and Howard Orme Fox, Special Officer appointed under section 28 of the said Ordinances, made due inquiry into such claim, and whereas the said claimant and the said Howard Orme Fox, Special Officer, with the consent of His Excellency the Governor, came to an agreement in writing dated the 31st day of July, 1916, concerning the said land, under section 4, sub-section (1), of the said Ordinances, whereby it was agreed that the said claimant should be declared the purchaser of the said land upon payment, on or before the 31st day of October, 1916, to the Government Agent at Kurunegala, or to the Treasury Officer at Chilaw, or to the Settlement Officer, of a sum of Rupees Eighty-two and Cents Ten only (Rs. 82·10), as the purchase amount of the said land, and whereas the said amount has been duly paid by the said claimant, he is hereby, in pursuance of the agreement afore-mentioned, declared to be the purchaser of the said land, as more fully described herein below.

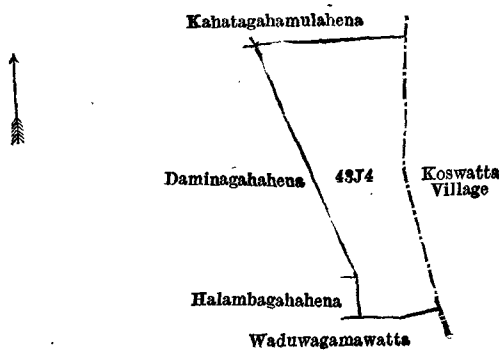
Description of the Land referred to.

The following lot situated in the village of Maunawa, in the Kinyama korale of the Katugampola hatpattu of the Kurunegala District, in the North-Western Province, as described in the annexed diagram:—

Preliminary plan 1,453.

Lot.	Name of Land.	Extent, A. R. P.
43J4	Kudaimehena	5 0 21

and bounded as follows: on the north by Kahatagahamulahena sold to Korale Arachchillage Appuhamy and others under the Waste Lands Ordinances; on the east by the village limit of Koswatta; on the south by Waduwegamawatta sold by the Crown; on the west by Halambagahahena sold to Korallage Jothihamy and others under the Waste Lands Ordinances, Daminagahahena sold to Atukorallage Appuhamy under the Waste Lands Ordinances.



Surveyor-General's Office,
Colombo, August 9, 1917.

Scale of 8 Chains to an Inch.

W. C. S. INGLES,
Surveyor-General.

November 27, 1917. J. M. DAVIES,
Special Officer.

Kurunegala S. O. No. 2,042.

Order under Section 4, Sub-section (1), of "The Waste Lands Ordinances of 1897, 1899, 1900, and 1903."

In the matter of the land commonly called or known as Godella Bogahamulahenyaya, situate in the village of Maunawa, in the Kinyama korale of the Katugampola hatpattu of the Kurunegala District, in the North-Western Province, and of "The Waste Lands Ordinances of 1897, 1899, 1900, and 1903."

WHEREAS in pursuance of section 1 of the said Ordinances it was duly declared and notified on the 23rd day of October, 1914, that if no claim to the land commonly called or known as Godella Bogahamulahenyaya, situate in the village of Maunawa, in the Kinyama korale of the Katugampola hatpattu of the Kurunegala District, in the North-Western Province, containing in extent 2 acres 3 roods and 2 perches, and shown as lot 8J in preliminary plan 1,453 and in the annexed diagram, was made to John Murray Davies, Special Officer appointed under section 28 of the said Ordinances, within the period of three months from the date specified in the said notice, such land would be declared the property of the Crown, and dealt with on account of the Crown (*vide* Notice No. 5,409) :

And whereas (1) Atukorallage Menikhamy, (2) ditto Appuhamy (minor), (3) ditto Mutu Menika (minor), (4) ditto Punchi Sinno (minor) made claim thereto, and Howard Orme Fox, Special Officer appointed under section 28 of the said Ordinances, made due inquiry into such claim, and whereas the said 1st claimant for herself and as duly appointed representative of the said 2nd, 3rd, and 4th claimants (minors), and the said Howard Orme Fox, Special Officer, with the consent of His Excellency the Governor, came to an agreement in writing dated the 31st day of July, 1916, concerning the said land, under section 4, sub-section (1), of the said Ordinances, whereby it was agreed that the said claimants should be declared the purchasers of the said land, upon payment on or before the 31st day of October, 1916, to the Government Agent at Kurunegala, or to the Treasury Officer at Chilaw, or to the Settlement Officer, of a sum of Rupees Forty-four and Cents Twenty only (Rs. 44.20), as the purchase amount of the said land, and whereas the said amount has been duly paid, the said claimants are hereby, in pursuance of the agreement aforementioned, declared to be the purchasers of the said land, as more fully described herein below.

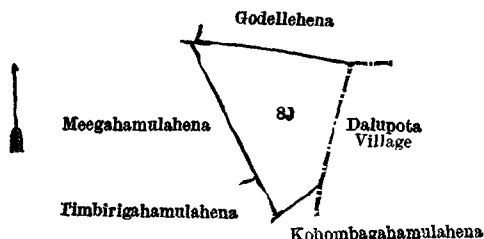
Description of the Land referred to.

The following lot situated in the village of Maunawa, in the Kinyama korale of the Katugampola hatpattu of the Kurunegala District, in the North-Western Province, as described in the annexed diagram :—

Preliminary plan 1,453.

Lot.	Name of Land.	Extent, A. R. P.
8J	Godella Bogahamulahenyaya	2 3 2

and bounded as follows : on the north by Godellahena sold to Korale Arachchillage Appuhamy and others under the Waste Lands Ordinances ; on the east by the village limit of Dalupota ; on the south by Kohombagahamulahena sold to Korallage Jotihamy and others under the Waste Lands Ordinances ; on the west by Timbirigahamulahena sold to Atukorallage Menikhamy and others under the Waste Lands Ordinances, Meegahamulahena sold to Korallage Jotihamy and others under the Waste Lands Ordinances.



Surveyor-General's Office,
Colombo, August 9, 1917.

Scale of 8 Chains to an Inch.

W. C. S. INGLES,
Surveyor-General.

November 27, 1917. J. M. DAVIES,
Special Officer.

Kegalla S. O. No. 191.

Order under Section 4, Sub-section (1), of "The Waste Lands Ordinances of 1897, 1899, 1900, and 1903."

In the matter of the land commonly called or known as Aakontehena, situate in the village of Godagardeniya, in the Kinigoda korale of the Kegalla District, in the Province of Sabaragamuwa, and of "The Waste Lands Ordinances of 1897, 1899, 1900, and 1903."

WHEREAS in pursuance of section 1 of the said Ordinances it was duly declared and notified on the 7th day of May, 1915, that if no claim to the land commonly called or known as Aakontehena, situate in the village of Godagardeniya, in the Kinigoda korale of the Kegalla District, in the Province of Sabaragamuwa, containing in extent 1 rood and 19 perches, and shown as lot 85 in preliminary plan 162 and in the annexed diagram, was made to Thomas Graham Willett, Special Officer appointed under section 28 of the said Ordinances, within the period of three months from the date specified in the said notice, such land would be declared the property of the Crown, and dealt with on account of the Crown (*vide* Notice No. 5,566):

And whereas (1) Menikborallalage Punchi Appuhamy, (2) ditto Mudiyanse, (3) ditto Dingiri Amma, and (4) Andolagedara Menikrala (minors) made claim thereto, and I, Thomas Graham Willett, Special Officer appointed under section 28 of the said Ordinances, made due inquiry into such claim, and whereas Pallegedara Arachchillage Ukku Menika as the duly appointed representative of the said minors, and I, with the consent of His Excellency the Governor, came to an agreement in writing dated the 3rd day of February, 1916, concerning the said land, under section 4, sub-section (1), of the said Ordinances, whereby it was agreed that the said claimants (minors) should be declared the purchasers of the said land upon payment to the Settlement Officer of a sum of Rupees Six only (Rs. 6), as the purchase amount of the said land, and whereas the said amount has been duly paid, the said four claimants (minors) are hereby, in pursuance of the agreement aforementioned, declared to be the purchasers of the said land, as more fully described herein below.

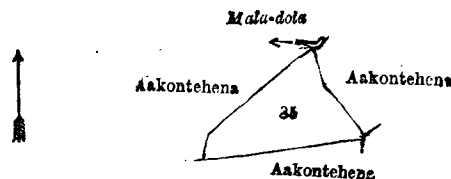
Description of the Land referred to.

The following lot situated in the village of Godagardeniya, in the Kinigoda korale of the Kegalla District, in the Province of Sabaragamuwa, as described in the annexed diagram:—

Preliminary plan 162.

Lot.	Name of Land.	Extent, A. R. P.
85	Aakontehena	0 1 19

and bounded as follows: on the north by Aakontehena claimed by Mudunkotuwa Sopianona, Mala-dola; on the east by Aakontehena sold to Keppitipola Henayalage Bandiya Henaya under the Waste Lands Ordinances; on the south by Aakontehena sold to Gammedgedara Surendra under the Waste Lands Ordinances; on the west by Aakontehena claimed by Mudunkotuwa Sopianona.



Surveyor-General's Office,
Colombo, August 25, 1917.

Scale of 4 Chains to an Inch.

W. C. S. INGLES,
Surveyor-General.

October 19, 1917.

T. G. WILLETT,
Special Officer.

LAND SALES IN THE CENTRAL PROVINCE.

No. 2,525, C. P.—The Government Agent, Central Province, will on Monday, April 29, 1918, at 2 P.M., at his office in the Kandy Kacheheri, put up to auction the lease of the under-mentioned portions of Crown land, on the terms authorized by Government. Two allotments of land situated in the Uda Bulatgama division of the Kandy District of the Central Province.

Preliminary plan 6,762. Village—Bodadeniya.

Lot.	Name of Land.	Name of Applicant.	Description.	Extent.		Upset price rent per annum, Rs.
				A.	R. P.	
2	Polkandawatta	S. J. Fernando	Contains coconut trees	0	1 23	10
3	Hulangahahena	S. A. Manakularatne	Contains tea	0	0 18	5

Conditions of Sale of Lease.

The land to be leased on a ticket of occupancy terminable at 2 months' notice. The rent to be liable to revision once in 5 years if the lease is renewed. No permanent buildings to be erected on the land. Further information regarding the land and the conditions of lease can be obtained from the Government Agent, Kandy. The plan can be seen at the Kandy Kacheheri.

Colonial Secretary's Office,
Colombo, March 15, 1918

R. E. STUBBS,
Colonial Secretary.

No. 2,526, C. P.—The Government Agent, Central Province, will on Friday, May 3, 1918, at 1 P.M., at the Resthouse at Gampola, put up to auction, for sale or settlement, or will otherwise dispose of, the under-mentioned portions of Crown land, in accordance with the regulations of Government regarding land sales. Thirty-six allotments of land situated in the Udapalata division of the Kandy District of the Central Province.

Advance extract No. 1 of block survey preliminary plan 10. Village—Tembiligala Pallegama.

Lot.	Name of Land.	Name of Claimant.	Description.	Extent.		Upset price per acre, Rs.
				A.	R. P.	
18d	Braeside estate	Encroachment by the estate	Tea and rubber about 12 years old	2	2 39	400
18e	Do.	do.	do.	0	1 10	400
18f	Ditto (road)	do.	Road	0	0 15	400
Applicant—Nil.						
18h	Patalahena	Encroachment by Punchi Ukku	Tea 4 years old	0	0 33	100
18i	Ditto (road)	do.	Estate road	0	0 15	100
18n	Patalahena	Ditto Yakdehigedera Ukkuwa	Tea 5 to 6 years old	1	1 35	150
18o	Waranhena	Ditto Punchi Ukku	Tea 3 to 4 years old	0	0 18	100
18p	Patalahena	Ditto Yakdehigedera Ukkuwa	Tea about 1½ years old and rubber 2 months old	0	3 31	55

Lot.	Name of Land.	Applicant—Braeside estate.			Extent. A. R. P.	Upset price per acre, Rs.
		Name of Claimant.	Description.			
18q	Braeside estate	Encroachment by the estate	Rubber 9 to 10 years old	0 0 15	400	
18r	Do.	do.	do.	0 0 7	400	
18s	Ditto (road)	do.	Road	0 0 6	100	
18t	Do.	do.	Tea and rubber 9 to 19 years old	2 2 9	400	
18u	Do.	do.	do.	0 0 10	400	
Applicant—Nil.						
18y	Rukkattanadeniyehena	Crown and W. G. G. Abayasinhe of Gampola	Chena and jungle	0 0 3	55	
Applicant—Braeside estate.						
18ab	Braeside estate	Encroachment by the estate	Tea and rubber about 9 years old	0 0 3	500	
18ac	Do.	do.	do.	0 1 14.50	500	
18ad	Do.	do.	do.	0 0 6.50	350	
Applicant—Tembiligala estate.						
18af	Tembiligala estate	Encroachment by the estate	Tea and rubber 15 years old	4 0 13	500	
18ag	Do.	do.	Ditto about 9 years old	0 0 12	500	
18ah	Ditto (road)	do.	Road	0 0 7	100	
18ai	Tembiligala estate	do.	Tea and rubber about 9 years old	0 0 34	500	
18ak	Harankahawa (road)	Crown and estate	Road	0 0 4	100	
18as	Tembiligala estate	Tembiligala estate	Tea about 20 to 25 years old, rubber 12 years old	0 0 5	500	
Applicant—Braeside estate.						
19a	Braeside estate	Encroachment by the estate	Tea and rubber 9 to 10 years old	0 0 3	400	
19b	Ditto (road)	do.	Road	0 0 12	100	
Applicant—Nil.						
19c	Patalahena	Crown and Punchi Ukku	Chena and jungle	0 0 6	55	
19e	Do.	do.	Tea 3 to 4 years old	0 0 38	200	
19f	Warawehena	do.	Tea about 5 years old	0 1 10	200	
19g	Ditto (road)	do.	Road	0 0 3	100	
Applicant—Braeside estate.						
19h	Braeside estate	Braeside estate	Tea and rubber 12 to 13 years old	0 0 30	300	
Applicant—Nil.						
19i	Patalahena	Crown and Yakdehigedera Ukkuwa	Jungle	0 0 7	55	
Advance extract No. 1 of block survey preliminary plan 11. Village—Tembiligala Pallegama.						
Applicant—Tembiligala estate.						
1e	Tembiligala estate	Encroachment by the estate	Tea about 21 years old	0 1 29	400	
Applicant—Nil.						
1d	Kalaotuwawehena <i>alias</i> Kirigahatennehena	Crown and Pallegedera Heenappu, Appuhami Punchirala, James Appu, and Wattedurayalegedera Rankiri	Tea 2 to 7 years old, house about 6 years old, arecanut and jak	2 1 6 (House Rs. 75)	200	
1a	Wetassehena	Crown and Appuhami Neketralla <i>alias</i> Pillawe Sattambilayegedera Appuhami, and Wattedurayalagedera Rankiri	Tea 2 years old and scrub jungle	3 0 39	100	
1b	Do.	Crown and Appuhami Neketralla	Forest, reservation for stream (not to be sold)	0 0 5	—	
1c	Do.	Crown and Tembiligala estate	Jungle	0 0 4	50	

Further particulars regarding these lands can be obtained from the Government Agent, Central Province, and plans of them from the Surveyor-General.

Colonial Secretary's Office,
Colombo, March 13, 1918.

R. E. STUBBS,
Colonial Secretary.

LAND SALES IN THE NORTH-CENTRAL PROVINCE.

No. 2,026, N.C. P.—The Government Agent, North-Central Province, will on Wednesday, April 24, 1918, at 1 P.M., at his office in the Anuradhapura Kachcheri, put up to auction, for sale or settlement, or will otherwise dispose of, the under-mentioned portions of Crown land, in accordance with the regulations of Government regarding land sales. Twenty-eight allotments of land situated in the Nuwaragam, Hurulu, and Kalagam palatas of the Nuwarakalawiya district of the North-Central Province.

Lot.	Name of Land.	Preliminary plan 4,357. Village—Wattewewa in Kunchuttu korale.			Extent. A. R. P.	Upset price per acre, Rs.
		Name of Applicant.	Description.			
1891	Asweddunhena	P. Ukkuralla and 5 others of Wattewewa	Jungle fit for paddy cultivation	3 0 32	15.70a	
Preliminary plan 4,677. Village—Tikkanpotana in Mahapotana korale.						
1	Diulgahalanda	K. W. M. Punchi Banda of Tikkanpotana	Jungle fit for paddy cultivation	4 1 20	15b	
Preliminary plan 4,784. Village—Katukeliyawa in Matombuwa korale.						
4	Siyambalagahawatte-idama	H. M. Punchirala and another	Jungle newly cleared for garden	0 1 19	15c	
Preliminary plan 4,975. Village—Ulpota in Kunchuttu korale.						
2	Migahaidama	Adan Mohammadu of Wira-sole and 16 others	Scrub jungle	9 3 38	25d	
4	Dambagahaidama	do.	do.	2 0 36	22.50d	
5	Do.	do.	Jungle	1 2 3	20d	
Preliminary plan 4,985. Village—Rambapotana in Mahapotana korale.						
1	Palugahaidama	H. M. Tikiri Banda of Rambapotana	Paddy field	0 0 33	30e	
2	Do.	do.	Low jungle suitable for paddy cultivation	0 3 13	15e	

Lot.	Name of Land.	Name of Applicant.	Description	Extent.			Upset price. per acre, Rs.
				A.	R.	P.	
Preliminary plan 4,989. Village—Dutuwewa in Uddiyankulama korale.							
2	Dambagahaidama	K. M. Kapuralla, Vel-Vidane, and 2 others of Palugollegama	Low jungle	3	0	25	22f
Preliminary plan 4,990. Village—Rampatwila in Kanadara korale.							
6	Rampatwilakele	U. V. Goonatillaka Appuhami and others of Rotapokuna	Low jungle suitable for paddy cultivation	4	0	36	15g
Preliminary plan 4,992. Village—Parangiyawadiya in Mahapotana korale.							
1	Dambagahaidama	U. G. Menikralla, ex-Arachehi, and 3 others of Parangiyawadiya	Jungle fit for paddy cultivation	3	0	9	23d
Preliminary plan 4,994. Village—Kasamaduwa in Kanadara korale.							
1	Kasamaduwekele	K. Ranhamy, Fiscal peon, and 10 others	Low Jungle fit for paddy cultivation	6	0	22	15d
Preliminary plan 5,019. Village—Nelugollewa in Kalpe korale.							
1	Dambagahaidama	K. U. Nugu Lebbe, Vel-Vidane of Nelugollewa	Jungle suitable for paddy cultivation	0	2	0	15d
2	Do.	do.	Paddy field	0	1	15	25d
Preliminary plan 5,026. Village—Karadikkulama in Kanadara korale.							
1	Karadikkulamakele	K. Malhami of Karadikkulama	Low jungle suitable for paddy cultivation	1	3	39	17.50h
Preliminary plan 5,030. Village—Nikawewa in Uddiyankulama korale.							
1	Pahalawelkotuwa or Kumburuidama	P. G. Puchiappu and another of Nikawewa	Jungle fit for paddy cultivation	0	1	20	15d
2	Akkarawela	P. G. Kapuruhami and 3 others of Nikawewa	Paddy field	0	2	25	28d
3	Palugahaidama	do.	Jungle fit for paddy cultivation	0	2	18	17.50d
Preliminary plan 5,040. Village—Gonuhaddennewa in Kunchuttu korale.							
1	Palugahakele	K. Menikralla and 2 others of Gonuhaddennewa	Jungle	1	0	29	17.50f
Preliminary plan 5,046. Village—Ihala Elikimbulagala in Kalpe korale.							
1	Timbirigahaidama	H. K. G. N. Mohamadu, Vel-Vidane	Jungle fit for paddy cultivation	1	0	7	16
Preliminary plan 5,054. Village—Siwalakulama in Uddiyankulama korale.							
1	Watuidama (tisbambe)	K. Kalu Banda and 2 others of Siwalakulama	Open land suitable for garden	0	1	4	15f
Preliminary plan 5,072. Village—Rambewa in Maneruwa in Kiralowa korale.							
1	Migahapitiya	D. M. B. Punchirala of Maneruwa	Low jungle fit for paddy cultivation	1	0	8	15i
Final village plan 255. Village—Ichchankulama in Kanadara korale.							
5a	Ichchankulama tisbambe	S. Sinnakutti of Ichchankulama	Village clearing	0	2	11	15j
2g	Ichchankulamakele	do.	Jungle and open land	0	1	0	15j
6a2	Kongahahena	do.	Chena	0	1	8	15j
2f	Ichchankulamawela	do.	Paddy field	0	2	34	15j
6a3	Kongahahena	do.	Chena	0	1	30	15j
Final village plan 561. Village—Kirimetiya in Kende korale.							
1o	Kirimetiyaawela	N. Kalunaide and 4 others of Kirimetiya	Paddy field	0	1	10	20e

All the above lots were once sold and they are now re-advertised, as the purchasers failed to complete the conditions of the sale.

a This lot was advertised before (*vide Ceylon Government Gazette* Nos. 6,701 of March 15, 1915, and 6,893 of August 17, 1917).

b This lot was advertised before (*vide Ceylon Government Gazette* Nos. 6,744 of October 1, 1915, and 6,792 of May 5, 1916).

c This lot was advertised before (*vide Ceylon Government Gazette* No. 6,790 of April 20, 1916).

d These lots were advertised before (*vide Ceylon Government Gazette* No. 6,893 of August 17, 1917).

e These lots were advertised before (*vide Ceylon Government Gazette* No. 6,883 of June 22, 1917).

f This lot was advertised before (*vide Ceylon Government Gazette* No. 6,895 of August 31, 1917).

g This lot was advertised before (*vide Ceylon Government Gazette* No. 6,884 of June 29, 1917).

h This lot was advertised before (*vide Ceylon Government Gazette* No. 6,898 of September 14, 1917).

i This lot was advertised before (*vide Ceylon Government Gazette* No. 6,899 of September 21, 1917).

j These lots were advertised before (*vide Ceylon Government Gazette* No. 6,887 of July 13, 1917).

Further particulars regarding these lands can be obtained from the Government Agent, North-Central Province, and their plans from the Surveyor-General.

Colonial Secretary's Office,
Colombo, March 13, 1918.

R. E. STUBBS,
Colonial Secretary.

LAND SALES IN THE PROVINCE OF UVA.

No. 1,253, P. of U.—On Monday, April 29, 1918, at 12 noon, the Government Agent for the Province of Uva will put up to auction for sale or settlement, at his office in Badulla Kachcheri, the under-mentioned portions of Crown land, on the terms authorized by Government. Twenty-six allotments of land situated in the Wellawaya, Udukinda, Bintenna, Yatikinda, and Buttala divisions of the Badulla District of the Province of Uva.

Preliminary plan 1,928. Village—Ranasinghagama in Kandapalla korale of Wellawaya division.
Claimant—Koslanda temple (vihare), K. G. S. Wickramasuriya, trustee of the temple.

Lot.	Name of Land.	Name of Applicant.	Description.	Extent.			Upset price per acre, Rs.
				A.	R.	P.	
1	Deyannekellai temple land	—	Old garden contains jak and kital 10 to 15 years old	1	1	37	60

Preliminary plan 1,809. Village—Haputale in Mahapalata korale of Udukinda division.

Claimant—H. Huduhamy of Meda-arawegedera in Haputalegama.

Lot.	Name of Land.	Name of Applicant.	Description.	Extent.		Upset price per acre, Rs.	
				A.	R. P.		
1183	Kudaotumbekumbura	—	Paddy field about 12 years old	1	1	35	100
Preliminary plan 1,915. Village—Horabora in Bintenna korale of Bintenna division. Claimant—Crown.							
1	Koruppelanda	B. James Appuhamy	Forest	7	3	33	25*
Claimant—Encroachment by L. B. Redimaliyadda of Uraniya.							
2	Muttetuwakumbura	—	Paddy field..	0	1	2	75*
3	Lolugahawela	—	do. ..	0	0	25	75*
Preliminary plan 1,916. Village—Horabora in Bintenna korale of Bintenna division. Claimant—Crown.							
1	Koruppepitiyalanda Ganangedipitiya	D. S. Dias	Forest	2	3	22	25†
Preliminary plan 1,919. Village—Pangaragammana in Bintenna korale of Bintenna division. Claimant—Crown.							
1	Galewelahena welakanatta	W. P. Mahammadu	Forest	5	0	12	25‡
Claimant—Encroachment by V. M. Ukku Banda, late Korala.							
6	Dambagahakumbura	—	Paddy field..	1	3	37	200*
Claimant—Encroachment by W. Punchi Banda of Ridimaliyadda.							
7	Dambagahakumbura	V. M. Ukku Banda	Paddy field..	1	2	30	200*
Final village plan 72. Village—Welikada in Dambawinipalata korale of Udukinda division. Claimant—Crown.							
17	Hapukanuwewatta	J. G. Perera of Batgoda estate and Kodikara- gedara Bandiya of Welikada	Garden contains 2 old jak and orange trees	2	0	2	35
Preliminary plan 1,864. Village—Hambegamuwa in Kongala-Bintenna korale of Wellawaya division. Claimant—Crown.							
1	Bangalawatta	Mr. W. R. Bibile, Ratemahatmaya, Wellassa, and W. Don Publis Appuhamy, Badulla	Low jungle	1	2	28	25§
2	Do.	—	Low jungle, reservation for minor road (not for sale)	0	1	3	—
3	Do.	—	Low jungle contains 1 coconut tree about 20 years old, reservation for minor road (not for sale)	0	0	34	—
4	Do.	Mr. W. R. Bibile, Ratemahatmaya, Wellassa, and W. Don Publis Appuhamy, Badulla	Low jungle	0	3	3	25§
Final village plans 7 and 7A. Village—Pattiyakumbura in Kumbalwela korale of Yatikinda division. Claimant—Encroachment by G. Dewaya.							
22	Gallanakumburahena	—	Planted garden contains a house	1	0	30	100
Final village plan 28. Village—Moretota in Dehiwinipalata korale of Udukinda division. Claimant—Crown.							
4j	Aralugashinna or Kiriye-wattehena	Kiri Banda	Patana	0	3	38	30
4k	Do.	—	Patana, reservation for kandura (not for sale)	0	1	32	—
4l	Do.	—	Patana, reservation for cart road (not for sale)	0	0	16	—
158ja	Amunewatta or Kinagaharawegodapatana	W. E. M. Siyatu	Chena	1	0	0	30
Preliminary plan 1,975. Village—Busdulla in Yatipalata korale of Udukinda division. Claimant—Crown.							
1	Kahatagahawattepatana	Gonsaluhewage Babun Appu	Patana	1	1	31	30
2	Millagahawattepatana	Wakkumburegedera Heen Menika	Patana contains 8 plantain trees and a house	0	3	19	30
3	Millagahapatana	—	Patana, reservation for minor road (not for sale)	0	0	20	—
4	Dunugegolleduwewattepatana	Dunugegollegedera Kiriwante	Patana	1	0	3	30
Preliminary plan 1,902. Village—Okkampitiya in Buttala korale of Buttala division. Claimant—Crown.							
1	Weweaswedduma	Kateralalage Tissahamy	Paddy field..	0	3	0	30§
Claimant—Crown land, cultivated by applicant.							
13	Wanekumbura	D. M. Gammandi of Okkampitiya	Paddy field..	1	3	16	30§
Claimant—Encroached upon by Sudu Banda of Okkampitiya.							
6	Panlandeyaya or Walauwewatta	—	Chena contains a house and ruins of an old house	0	1	36	20

* Lots 1, 2, 3 in preliminary plan 1,915 and lots 6, 7 in preliminary plan 1,919 shall be sold subject to a water-rate which may be imposed by Government.

† Lot 1 in preliminary plan 1,916 shall be sold subject to a water-rate which may be imposed by Government. The purchaser of this lot will have to lengthen at his expense the existing field channel for about $\frac{1}{2}$ of a mile to obtain water to the land.

‡ Lot 1 in preliminary plan 1,919 shall be sold on condition that when the land becomes irrigable the purchaser shall pay the water-rate which may be imposed by Government.

§ Lots 1, 4 in preliminary plan 1,864 and lots 1, 13 in preliminary plan 1,902 shall be sold subject to a water-rate of Rs. 2 per acre per annum. This amount is liable to revision.

|| To be reserved.

Further information regarding the above lands can be obtained from the Government Agent, Province of Uva, and plans of them from the Surveyor-General.

LAND SALES BY THE SETTLEMENT OFFICER. SOUTHERN PROVINCE.

No. 4,522, S. O.—On Thursday, May 2, 1918, at 12 noon, the Land Settlement Officer will put up for sale or settlement, at Kahawatta, the under-mentioned portions of Crown land, on the terms authorized by Government. Three allotments of land situated in the West Giruwa pattu division of the Hambantota District of the Southern Province.

Block survey preliminary plan 312.—Sitinamaluwa.

Lot.	Name of Land.	Name of Claimant.	Description.	Extent. A. R. P.
278	Kadurugahahena ..	(1) Hewa Puwakdandawage Don Janis, (2) ditto Don Samel	Chena ..	1 3 36
279	Kadurugahawatta ..	do. ..	Garden ..	4 2 10
170	Kewunhena <i>alias</i> Goda-udakandayaya	(1) Puwakdandaweguruge Don Janeris de Silva, Police Officer of Sitinamaluwa, (2) Paulis de Silva Wickramaratne of Tangalla	Citronella ..	1 3 27

Upset price at Rs. 15 to Rs. 50 per acre. Further information regarding these lands can be obtained from the Land Settlement Officer, and plans of them from the Surveyor-General.

Colonial Secretary's Office,
Colombo, March 12, 1918.

R. E. STUBBS,
Colonial Secretary.

No. 4,523, S. O.—On Wednesday, May 1, 1918, at 12 noon, the Land Settlement Officer will put up for sale or settlement, at Kahawatta, the under-mentioned portion of Crown land, on the terms authorized by Government. An allotment of land situated in the West Giruwa pattu division of the Hambantota District of the Southern Province.

Block survey preliminary plan 268.—Yatigala.

Lot.	Name of Land.	Name of Claimant.	Description.	Extent. A. R. P.
1p	Siyambalagahawatta .	(1) Manamperige Babun Hamy, (2) ditto Don Carolis, (3) ditto Don Nikulas	Garden ..	0 3 30

Upset price at Rs. 15 to Rs. 50 per acre. Further information regarding this land can be obtained from the Land Settlement Officer, and plan of it from the Surveyor-General.

Colonial Secretary's Office,
Colombo, March 12, 1918.

R. E. STUBBS,
Colonial Secretary.

No. 4,524, S. O.—On Wednesday, May 8, 1918, at 12 noon, the Land Settlement Officer will put up for sale or settlement, at Kahawatta, the under-mentioned portions of Crown land, on the terms authorized by Government. Two allotments of land situated in the West Giruwa pattu division of the Hambantota District of the Southern Province.

Block survey preliminary plan 268.—Yatigala.

Lot.	Name of Land.	Name of Claimant.	Description.	Extent. A. R. P.
28w	Peppolahena ..	Crown ..	Chena and citronella ..	0 3 33
28x	Do. ..	do. ..	Citronella ..	4 0 28

Upset price at Rs. 15 to Rs. 50 per acre. Further information regarding these lands can be obtained from the Land Settlement Officer, and plans of them from the Surveyor-General.

Colonial Secretary's Office,
Colombo, March 12, 1918.

R. E. STUBBS,
Colonial Secretary.

No. 4,525, S. O.—On Wednesday, May 8, 1918, at 12 noon, the Land Settlement Officer will put up for sale or settlement, at Kahawatta, the under-mentioned portion of Crown land, on the terms authorized by Government. An allotment of land situated in the West Giruwa pattu division of the Hambantota District of the Southern Province.

Block survey preliminary plan 286.—Etgalmulla.

Lot.	Name of Land.	Name of Claimant.	Description.	Extent. A. R. P.
105j	Dematahawalayaye ..	Crown ..	Citronella and chena ..	4 0 35

Upset price at Rs. 15 to Rs. 50 per acre. Further information regarding this land can be obtained from the Land Settlement Officer, and plan of it from the Surveyor-General.

Colonial Secretary's Office,
Colombo, March 12, 1918.

R. E. STUBBS,
Colonial Secretary.

No. 4,526, S. O.—On Thursday, May 2, 1918, at 12 noon, the Land Settlement Officer will put up for sale or settlement, at Kahawatta, the under-mentioned portion of Crown land, on the terms authorized by Government. An allotment of land situated in the West Giruwa pattu division of the Hambantota District of the Southern Province.

Block survey preliminary plan 272.—Kendalakotambe.

Lot.	Name of Land.	Name of Claimant.	Description.	Extent. A. R. P.
50	Karagahawatta ..	(1) Wettiyahewage Adirian Appu of Kendalakotambe, (2) Kada-wedduna Palliyage Don Kottan Appuhami of Kadawedduna	Garden ..	2 2 34

Upset price at Rs. 15 to Rs. 50 per acre. Further information regarding this land can be obtained from the Land Settlement Officer, and plan of it from the Surveyor-General.

Colonial Secretary's Office,
Colombo, March 12, 1918.

R. E. STUBBS,
Colonial Secretary.

No. 4,527, S. O.—On Saturday, April 27, 1918, at 12 noon, the Land Settlement Officer will put up for sale or settlement, at Wiraketiya, the under-mentioned portion of Crown land, on the terms authorized by Government. An allotment of land situated in the East Giruwa pattu division of the Hambantota District of the Southern Province.

Block survey preliminary plan 400.—Okandayaya.

Lot.	Name of Land.	Name of Claimant.	Description.	Extent. A. R. P.
50	Bobilehenawatta ..	Wirasin Okandage Siribohamy ..	Garden ..	0 3 5

Upset price at Rs. 15 to Rs. 50 per acre. Further information regarding this land can be obtained from the Land Settlement Officer, and plan of it from the Surveyor-General.

Colonial Secretary's Office,
Colombo, March 12, 1918.

R. E. STUBBS,
Colonial Secretary.

No. 4,528, S. O.—On Thursday, May 2, 1918, at 12 noon, the Land Settlement Officer will put up for sale or settlement, at Kahawatta, the under-mentioned portions of Crown land, on the terms authorized by Government. Three allotments of land situated in the West Giruwa pattu division of the Hambantota District of the Southern Province.

Block survey preliminary plan 291.—Kahawatta.

Lot.	Name of Land.	Name of Claimant.	Description.	Extent. A. R. P.
22n	Kongahahena <i>alias</i> Kambage-arahena	Ramasinge Don Dionis of Kahawatta ..	Citronella ..	4 2 20
84	Kongahawatta <i>alias</i> Kambage-ara ..	do. ..	Garden ..	4 3 20
164e	Aarahena ..	(1) Jayasekera Liyana Achchige Appu, (2) ditto Andris Appu of ditto	do. ..	0 1 38

Upset price at Rs. 15 to Rs. 50 per acre. Further information regarding these lands can be obtained from the Land Settlement Officer, and plans of them from the Surveyor-General.

Colonial Secretary's Office,
Colombo, March 12, 1918.

R. E. STUBBS,
Colonial Secretary.

No. 4,529, S. O.—On Wednesday, May 1, 1918, at 12 noon, the Land Settlement Officer will put up for sale or settlement, at Kahawatta, the under-mentioned portion of Crown land, on the terms authorized by Government. An allotment of land situated in the West Giruwa pattu division of the Hambantota District of the Southern Province.

Lot.	Name of Land.	Name of Claimant.	Description.	Extent.	
				A.	R. P.
17ba	Ilukketiyaehena	Crown, balance due not paid by Pedrick de Silva Wijesiriwardane, Police Officer	Citronella	1	1 26

Upset price at Rs. 15 to Rs. 50 per acre. Further information regarding this land can be obtained from the Land Settlement Officer, and plan of it from the Surveyor-General.

Colonial Secretary's Office,
Colombo, March 12, 1918.

R. E. STUBBS,
Colonial Secretary.

No. 4,530, S. O.—On Saturday, May 4, 1918, at 12 noon, the Land Settlement Officer will put up for sale or settlement, at Kahawatta, the under-mentioned portions of Crown land, on the terms authorized by Government. Four allotments of land situated in the West Giruwa pattu division of the Hambantota District of the Southern Province.

Lot.	Name of Land.	Name of Claimant.	Description.	Extent.	
				A.	R. P.
14a	Kudagekella	(1) Wanniarachchige Menik Hamine, (2) Weerasinghe Don Nikulas of Udugalmote	Chena	1	0 22
14b	Do.	do.	do.	1	2 0
51g	Maraketiya	(1) Jatun Arachchige Don Nikulas of Pottewela, (2) Pasdun Korale Arachchige Don James Appuhami of Taraperiya, (3) Don Andris Wickramanayake	do.	10	2 22
56s	Galkandehena, Oruhena, Heennarangahahena	(1) Liyanage Appu of Udugalmote, (2) Don Nikulas Wickramanayake of Taraperiya	do.	2	0 34

Upset price at Rs. 15 to Rs. 50 per acre. Further information regarding these lands can be obtained from the Land Settlement Officer, and plans of them from the Surveyor-General.

Colonial Secretary's Office,
Colombo, March 12, 1918.

R. E. STUBBS,
Colonial Secretary.

No. 4,531, S. O.—On Thursday, May 2, 1918, at 12 noon, the Land Settlement Officer will put up for sale or settlement, at Kahawatta, the under-mentioned portions of Crown land, on the terms authorized by Government. Four allotments of land situated in the West Giruwa pattu division of the Hambantota District of the Southern Province.

Lot.	Name of Land.	Name of Claimant.	Description.	Extent.	
				A.	R. P.
62a	Kirimaduwahena	(1) Migasdeniya Kankanange Dinekahami, (2) Abeywardane Arachchige Don Davit, (3) Wagachchige Kalu Appu, (4) Don Diyonis Abeysinghe, (5) Wagachchige Disan Appu, (6) Nambukaragamage Peneris, (7) Edirisinge Babahami	Chena	0	2 35
64	Do.	do.	Garden	0	1 32
17h	Auhena	(1) Puwakdandawe Sarananda Terunnanse of Ovilana as incumbent of Kudakanda vihare, (2) Wagachchige Dissan Appu, (3) ditto Lokuhami, (4) ditto Don Nikulas, (5) ditto Matteshami, (6) ditto Sedarahami	Citronella	2	1 3
14i	Arehena <i>alias</i> Kiri-mettakanda	do.	do.	0	0 30

Upset price at Rs. 15 to Rs. 50 per acre. Further information regarding these lands can be obtained from the Land Settlement Officer, and plans of them from the Surveyor-General.

Colonial Secretary's Office,
Colombo, March 12, 1918.

R. E. STUBBS,
Colonial Secretary.

No. 4,532, S. O.—On Wednesday, May 8, 1918, at 12 noon, the Land Settlement Officer will put up for sale or settlement, at Kahawatta, the under-mentioned portions of Crown land, on the terms authorized by Government. Three allotments of land situated in the West Giruwa pattu division of the Hambantota District of the Southern Province.

Lot.	Name of Land.	Name of Claimant.	Description.	Extent.	
				A.	R. P.
152e	Walahena	Citronella	2	3 36
152f	Maddumagedeniya-atmaga <i>alias</i> Kapuhena	Garden	0	2 3
152g	Ketakelagahahena Kapuhena	Citronella	7	1 31

Upset price at Rs. 15 to Rs. 50 per acre. Further information regarding these lands can be obtained from the Land Settlement Officer, and plans of them from the Surveyor-General.

Colonial Secretary's Office,
Colombo, March 12, 1918.

R. E. STUBBS,
Colonial Secretary.

No. 4,533, S. O.—On Wednesday, May 8, 1918, at 12 noon, the Land Settlement Officer will put up for sale or settlement, at Kahawatta, the under-mentioned portion of Crown land, on the terms authorized by Government. An allotment of land situated in the West Giruwa pattu division of the Hambantota District of the Southern Province.

Lot.	Name of Land.	Name of Claimant.	Description.	Extent.	
				A.	R. P.
110	Dehigahahena, Nugehena	(1) Patabendi Patiranage Juwanis, (2) ditto Elias, (3) Munasin Arachchige Hami, (4) ditto Odiris Hamy, (5) Punchi Hewage Babyase, (6) Wirasin Arachchige Danohami	Citronella and chena	37	2 0

Upset price at Rs. 15 to Rs. 50 per acre. Further information regarding this land can be obtained from the Land Settlement Officer, and plan of it from the Surveyor-General.

Colonial Secretary's Office,
Colombo, March 12, 1918.

R. E. STUBBS,
Colonial Secretary.

No. 4,534, S. O.—On Thursday, May 2, 1918, at 12 noon, the Land Settlement Officer will put up for sale or settlement, at Kahawatta, the under-mentioned portions of Crown land, on the terms authorized by Government. Two allotments of land situated in the West Giruwa pattu division of the Hambantota District of the Southern Province.

Lot.	Name of Land.	Name of Claimant.	Description.	Extent.	
				A.	R. P.
205b	Mahawatta	Kahandawagegamachige Juwanis	Garden	1	2 15
205c	Do.	do.	do.	0	3 20

Upset price at Rs. 15 to Rs. 50 per acre. Further information regarding these lands can be obtained from the Land Settlement Officer, and plans of them from the Surveyor-General.

Colonial Secretary's Office,
Colombo, March 13, 1918.

R. E. STUBBS,
Colonial Secretary.

No. 4,535, S. O.—On Thursday, May 9, 1918, at 12 noon, the Land Settlement Officer will put up for sale or settlement at Kahawatta, the under-mentioned portions of Crown land, on the terms authorized by Government. Four allotments of land situated in the West Giruwa pattu division of the Hambantota District of the Southern Province.

Lot.	Name of Land.	Name of Claimant.	Description.	Extent.
				A. R. P.
177	Gamagegodella	Wirasinge Don Davith	Citronella	1 1 7
177a	Do.	W. Don Davith	do.	1 1 21
177b	Do.	do.	do.	1 3 28
177d	Makawitagewatta <i>alias</i> Wirasingegodellawatta	Jayasinghe Arachchige Don Cornelis	Garden	4 0 0

Upset price at Rs. 15 to Rs. 50 per acre. Further information regarding these lands can be obtained from the Land Settlement Officer, and plans of them from the Surveyor-General.

Colonial Secretary's Office,
Colombo, March 13, 1918.

R. E. STUBBS,
Colonial Secretary.

No. 4,536, S. O.—On Wednesday, May 1, 1918, at 12 noon, the Land Settlement Officer will put up for sale or settlement at Kahawatta, the under-mentioned portion of Crown land, on the terms authorized by Government. An allotment of land situated in the West Giruwa pattu division of the Hambantota District of the Southern Province.

Lot.	Name of Land.	Name of Claimant.	Description.	Extent.
				A. R. P.
422	Medapittaniyewewa	Crown	Tank	0 2 35

Upset price at Rs. 15 to Rs. 50 per acre. Further information regarding this land can be obtained from the Land Settlement Officer, and plan of it from the Surveyor-General.

Colonial Secretary's Office,
Colombo, March 13, 1918.

R. E. STUBBS,
Colonial Secretary.

No. 4,537, S. O.—On Wednesday, May 1, 1918, at 12 noon, the Land Settlement Officer will put up for sale or settlement at Kahawatta, the under-mentioned portion of Crown land, on the terms authorized by Government. An allotment of land situated in the West Giruwa pattu division of the Hambantota District of the Southern Province.

Lot.	Name of Land.	Name of Claimant.	Description.	Extent.
				A. R. P.
6	Morasketiya	Crown, balances not paid by (1) Don Nikulas Weerasinghe of Udugalmote, (2) Don Deonis Liyana Patirana, <i>ex-Fiscal's</i> officer of Yatigala	Chena	7 0 21

Upset price at Rs. 15 to Rs. 50 per acre. Further information regarding this land can be obtained from the Land Settlement Officer, and plan of it from the Surveyor-General.

Colonial Secretary's Office,
Colombo, March 13, 1918.

R. E. STUBBS,
Colonial Secretary.

No. 4,538, S. O.—On Wednesday, May 1, 1918, at 12 noon, the Land Settlement Officer will put up for sale or settlement at Kahawatta, the under-mentioned portion of Crown land, on the terms authorized by Government. An allotment of land situated in the West Giruwa pattu division of the Hambantota District of the Southern Province.

Lot.	Name of Land.	Name of Claimant.	Description.	Extent.
				A. R. P.
44	Tuduwegodakella	Andrayas de Silva, Matangawira of Tangalla on behalf of Don Bastian Jayasuriya	Open land	1 0 23

Upset price at Rs. 15 to Rs. 50 per acre. Further information regarding this land can be obtained from the Land Settlement Officer, and plan of it from the Surveyor-General.

Colonial Secretary's Office,
Colombo, March 13, 1918.

R. E. STUBBS,
Colonial Secretary.

No. 4,539, S. O.—On Wednesday, May 8, 1918, at 12 noon, the Land Settlement Officer will put up for sale or settlement at Kahawatta, the under-mentioned portions of Crown land, on the terms authorized by Government. Nine allotments of land situated in the West Giruwa pattu division of the Hambantota District of the Southern Province.

Lot.	Name of Land.	Name of Claimant.	Description.	Extent.
				A. R. P.
18g	Aliamalawala	Crown, encroachment by Liyana Patiranage Dineshamy	Garden	0 2 9
27b	Do.	do.	do.	0 1 32
18f	Galmullehena	Crown, encroachment by Liyana Patiranage Davith	do.	0 2 22
18h	Indiketiyehena	Crown, applied for by Raigamage Wattuhamy	do.	1 2 22
18i	Do.	do.	Chena	0 0 23
18j	Do.	do.	do.	0 0 25
27a	Aliamalahena	Crown, applied for by Jatunge Baba Appu	Garden	0 3 38
40b	Kanattegodawatta	Rajapakse Patiranage Don Andris	do.	0 0 22
134	Hinipalegewatta <i>alias</i> Iondaragowatta	Tatapullige Bacho	do.	0 0 25

Upset price at Rs. 15 to Rs. 50 per acre. Further information regarding these lands can be obtained from the Land Settlement Officer, and plans of them from the Surveyor-General.

Colonial Secretary's Office,
Colombo, March 13, 1918.

R. E. STUBBS,
Colonial Secretary.

LAND ACQUISITION NOTICES.

HAVING been duly directed by the Governor, with the advice of the Executive Council, acting under the provisions of "The Land Acquisition Ordinance of 1876," section 6, to take order for the acquisition of the following lands, required for a public purpose, namely, for putting up a school building, to wit:—

Lot.	Name of Land.	Description.	Name of Claimant.	Extent.
				A. R. P.
1	Talakanatta	Cleared jungle	A. G. Goonawardana	0 0 36.4
2	Do.	Jungle	Andradige Bastian Silva	0 0 21.4
3	Do.	do.	Andradige Mavunis Silva and others	0 0 20.8

I hereby give public notice, as required by section 7, that the Government proposes to take possession of the lands. All persons interested in the aforesaid lands are hereby required to appear personally or by agent before me at the Kachcheri on April 18, 1918, at 12 noon, and to state the nature of their respective interests in the lands, and the amount and particulars of their claims to compensation for such interests.

Colombo Kachcheri,
March 2, 1918.

J. G. FRASER,
Government Agent.

HAVING been duly directed by the Governor, with the advice of the Executive Council, acting under the provisions of "The Land Acquisition Ordinance of 1876," section 6, to take order for the acquisition of the following lands, required for a public purpose, namely, for the erection of permanent markets, the drainage of low lying land and for new roads and open spaces, to wit:—

Preliminary plan 16,655. Village—Weligampitiya.				
Lot.	Name of Land.	Description.	Name of Claimant.	A. R. P.
1	Kongahawatta <i>alias</i> Hikgahawatta	Open land contains 1 masonry and cadjan building	J. D. V. Samaranayake	0 0 0.28
2	Do.	Contains coconut trees, 2 tiled buildings, 1 cadjan masonry building, 1 shed, and well	J. A. D. V. Samaranayaka and others	0 0 36.14
3	Do.	Open land contains a market with masonry walls and cadjan roof	do.	0 0 22.62
4	Kahatagahawatta	Garden contains coconut and arecanut trees	S. N. Fonseka	0 0 2.37
5	Do.	Garden contains coconut trees and cattle shed	L. H. Fernando and others	0 0 5.64
6	Do.	Garden contains coconut trees	P. N. Fernando	0 0 5.84
7	Do.	do.	L. A. Fernando	0 0 4.34
8	Do.	Garden contains coconut and other trees and cadjan building	E. G. Fernando and others	0 0 11.56
9	Millagahawatta	Garden contains coconut and other trees and tiled building	E. G. Fernando	0 0 2.22
10	Do.	Garden contains coconut trees, 1 masonry and cadjan building	Dr. E. A. Edirisinghe	0 0 3.57
11	Do.	Garden contains coconut trees	J. P. Ranasinghe	0 2 19.76
12	Do.	Garden contains coconut and other trees	S. J. de Fonseka	0 1 35.77
13	Do.	Garden contains coconut trees	L. H. Fernando	0 0 0.14
14	Dambugahawatta	Garden contains coconut and other trees, 1 tiled building, 3 cadjan buildings, 1 well, 1 shed, and a portion of a cadjan shed	C. M. Rowel and others	1 0 0.21
15	Do.	Garden contains coconut trees and a portion of a tiled house and verandah	Crown	0 0 1.87

I hereby give public notice, as required by section 7, that the Government proposes to take possession of the lands. All persons interested in the aforesaid lands are hereby required to appear personally or by agent before me at the Kachcheri, on April 19, 1918, at 12 noon, and to state the nature of their respective interest in the lands, and the amount and particulars of their claims to compensation for such interests.

Colombo, Kachcheri, March 11, 1918.

J. G. FRASER, Government Agent.

HAVING been duly directed by the Governor, with the advice of the Executive Council, acting under the provisions of "The Land Acquisition Ordinance of 1876," section 6, to take order for the acquisition of the following land, required for a public purpose, namely, for a vernacular mixed school, to wit:—

Preliminary plan 6,832. Village—Tispane.				
Lot.	Name of Land.	Description.	Name of Claimant.	Extent. A. R. P.
1	Hivalgodagederawatta <i>alias</i> Hamillagederawatta	Garden	T. M. Mudalihamy and N. Panchirala	0 0 33.34

I hereby give public notice, as required by section 7, that the Government proposes to take possession of the land. All persons interested in the aforesaid land are hereby required to appear personally or by agent before me at the Kachcheri on April 20, 1918, at 10 A.M., and to state the nature of their respective interests in the land, and the amount and particulars of their claims to compensation for such interests.

Nuwara Eliya Kachcheri,
March 7, 1918.

M. M. WEDDERBURN,
Assistant Government Agent.

HAVING been duly directed by the Governor, with the advice of the Executive Council, acting under the provisions of "The Land Acquisition Ordinance of 1876," section 6, to take order for the acquisition of the following lands, required for a public purpose, namely, for quarries, to wit:—

Preliminary plan 6,828. Village—Maturata. Name of Land.—High Forest Estate.								
Name of Claimant.—The High Forest Tea Estates Co., Ltd.			Name of Claimant.—The High Forest Tea Estates Co., Ltd.			Name of Claimant.—The High Forest Tea Estates Co., Ltd.		
Lot.	Description.	Extent. A. R. P.	Lot.	Description.	Extent. A. R. P.	Lot.	Description.	Extent. A. R. P.
1	Tea and rock	0 0 7.7	5	Tea	0 0 0.8	9	Gum	0 0 22.8
2	Do.	0 0 4.4	6	Tea and rock	0 0 9.3	10	Do.	0 0 2.8
3	Grass	0 0 5	7	Road	0 0 3.9	11	Bridle path	0 0 2.3
4	Tea	0 0 5	8	Gum	0 0 17.3	12	Do.	0 0 5.8

I hereby give public notice, as required by section 7, that the Government proposes to take possession of the lands. All persons interested in the aforesaid lands are hereby required to appear personally or by agent before me at the Kachcheri, on April 20, 1918, at 10 A.M., and to state the nature of their respective interests in the lands, and the amount and particulars of their claims to compensation for such interests.

Nuwara Eliya Kachcheri,
March 7, 1918.

M. M. WEDDERBURN,
Assistant Government Agent.

LAND RESUMPTION NOTICES.

WHEREAS the allotment of land described in the schedule hereunto annexed, containing in extent 3 acres 1 rood and 2 perches, situated in the village Chenanvadi, in the Tamblegam pattu of the Trincomalee District of the Eastern Province, which has been alienated by and on behalf of the Crown, appears to me to have been abandoned by the owners thereof for the last eight years and upwards; and whereas such owners or any persons lawfully claiming under them cannot be ascertained, notwithstanding all diligent and reasonable inquiries thereunto made by me:

Now know all men concerned that I, Richard Arthur Grindall Festing, Government Agent of the Eastern Province, by virtue of the powers vested in me by the Ordinance No. 4 of 1887, and with the sanction of His Excellency the Governor, do hereby declare that if no claim to the said land by or on behalf of any person able to establish a title thereunto is made to me on or before April 19, 1919, the same will be resumed by the Crown in terms of the 2nd section of the said Ordinance.

Given under my hand at Batticaloa Kachcheri, this 9th day of February, 1918.

R. A. G. FESTING, Government Agent.

SCHEDULE REFERRED TO.

A piece of land situated at Chenanvadi, in Tamblegam pattu, Trincomalee, being lot 8821, preliminary plan 711 (T. P. 103,574); bounded on the west by land said to belong to the Crown and tona, and on all other sides by tona; extent 3 acres 1 rood and 2 perches. This land was granted to Kader Meydin Sinnatampi in 1876.