

# Ceylon Government Gazette

Published by Authority.

No. 6,930 — FRIDAY, MARCH 22, 1918.

## Part III. — Lands.

*Separate paging is given to each Part in order that it may be filed separately.*

	PAGE		PAGE		PAGE
Land Settlement Notices :—		Land Sales by the Government Agents :—		Land Sales by the Settlement Officer :—	
Preliminary Notices ..	453	North-Western Province ..	—	Northern Province ..	—
Final Orders ..	470	North-Central Province ..	509	Eastern Province ..	—
Land Sales by the Government Agents :—		Province of Uva ..	511	North-Western Province ..	—
Western Province ..	—	Province of Sabaragamuwa ..	513	North-Central Province ..	—
Central Province ..	507	Land Sales by the Settlement Officer :—		Province of Uva ..	—
Southern Province ..	507	Western Province ..	514	Province of Sabaragamuwa ..	—
Northern Province ..	—	Central Province ..	—	Land Acquisition Notices ..	517
Eastern Province ..	—	Southern Province ..	—	Land Resumption Notices ..	518

### PRELIMINARY NOTICES.

#### Hambantota Notice No. 6,791.

Notice under "The Waste Lands Ordinances of 1897, 1899, 1900, and 1903."

TAKE notice that unless within three months from March 22, 1918, the persons, if any, who claim any interest in the lands hereinafter mentioned or in any one or more of such lands or to some interest therein make claim in person or in writing to the said lands or any of them or to some interest therein to J. M. Davies, Esq., Special Officer appointed under section 28 of "The Waste Lands Ordinances of 1897, 1899, 1900, and 1903," at his office at Colombo :

Such Special Officer, in pursuance of the powers vested in him by the said Ordinances, will declare by writing under his hand that the said lands, or such of them as to which no claim has been made, are the property of the Crown.

J. M. DAVIES,  
Special Officer.

#### *Description of the Lands referred to.*

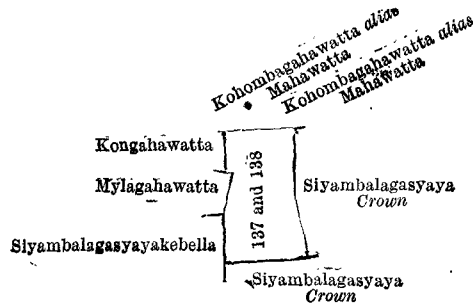
The following lots situated in the village of Pattiyapola, in the West Giruwa pattu of the Hambantota District, in the Southern Province, as described in the annexed diagrams :—

#### I.—Preliminary plan 259.

Lot.	Name of Land.	Extent, A. R. P.
137 ..	Kadurugahakoratuwa .. .. .	0 2 36
138 ..	Kohombagahawatta .. .. .	0 3 34

1 2 30

and bounded as follows : on the north by Kohombagahawatta *alias* Mahawatta claimed by Tangalle Acharige Nendarisa, Kohombagahawatta *alias* Mahawatta claimed by Kala Singarachige Don Andris ; on the east and south by Siyambalagasyaya claimed by the Crown ; on the west by Siyambalagasyayakebella claimed by Hetanuwala Nekatage Satu Baba, Mylagahawatta claimed by Tangalle Nekatage Thepanis, Kongahawatta claimed by Tangalle Nekatage Thepanis and others.



Surveyor-General's Office,  
Colombo, September 18, 1917.

Scale of 8 Chains to an Inch.

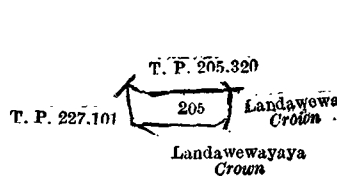
W. C. S. INGLES,  
Surveyor-General.

II.—Preliminary plan 259.

Lot.	Name of Land.
205	Kadurugahawatta

Extent, A. R. P.
0 2 4

and bounded as follows : on the north by T. P. 205,320 ; on the east by Landawewa claimed by the Crown ; on the south by Landawewayaya claimed by the Crown ; on the west by T. P. 227,101.



Surveyor-General's Office,  
Colombo, September 18, 1917.

Scale of 8 Chains to an Inch.  
Hambantota S. O. 5—1918.

W. C. S. INGLES,  
Surveyor-General.

**Kurunegala Notice No. 6,792.**

**Notice under "The Waste Lands Ordinances of 1897, 1899, 1900, and 1903."**

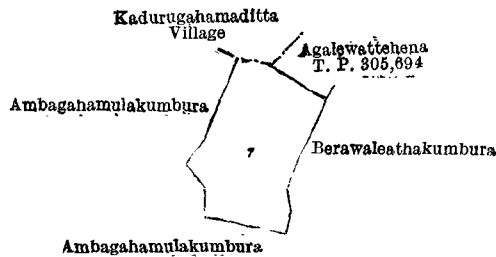
TAKE notice that unless within three months from March 22, 1918, the persons, if any, who claim any interest in the land hereinafter mentioned make claim in person or in writing to the said land or to some interest therein to N. A. Hampton, Esq., Special Officer appointed under section 28 of "The Waste Lands Ordinances of 1897, 1899, 1900, and 1903," at his office at Colombo :

Such Special Officer, in pursuance of the powers vested in him by the said Ordinances, will declare by writing under his hand that the land, to which no claim has been made, is the property of the Crown.

N. A. HAMPTON,  
Special Officer.

*Description of the Land referred to.*

The land commonly called or known as Ambagahamulahena, situated in the village of Badahadara, in the Rekkopattu korale of the Dambadeni hatpattu of the Kurunegala District, in the North-Western Province, containing in extent 2 roods and 25 perches, shown as lot 7 in preliminary plan 1,490 and in the annexed diagram ; and bounded as follows : on the north by the village limit of Kadurugahamaditta, Agalewattehena sold by the Crown (T. P. 305,694) ; on the east by Berawaleathakumbura claimed by Samarakoon Mudiyansele Appuhamy ; on the south by Ambagahamulakumbura claimed by Narayana Mudiyansele Dingiri Banda and others ; on the west by Ambagahamulakumbura claimed by Samarakoon Mudiyansele Ausadahamy, Arachehi, and others.



Surveyor-General's Office,  
Colombo, February 23, 1918.

Scale of 4 Chains to an Inch.  
Kurunegala S. O. 22—1918.

C. R. LUNDIE,  
for Surveyor-General.

**Kurunegala Notice No. 6,793.**

**Notice under "The Waste Lands Ordinances of 1897, 1899, 1900, and 1903."**

TAKE notice that unless within three months from March 22, 1918, the persons, if any, who claim any interest in the lands hereinafter mentioned or in any one or more of such lands or to some interest therein make claim in person or in writing to the said lands or any of them or to some interest therein to N. A. Hampton, Esq., Special Officer appointed under section 28 of "The Waste Lands Ordinances of 1897, 1899, 1900, and 1903," at his office at Colombo :

Such Special Officer, in pursuance of the powers vested in him by the said Ordinances, will declare by writing under his hand that the said lands, or such of them as to which no claim has been made, are the property of the Crown.

N. A. HAMPTON,  
Special Officer.

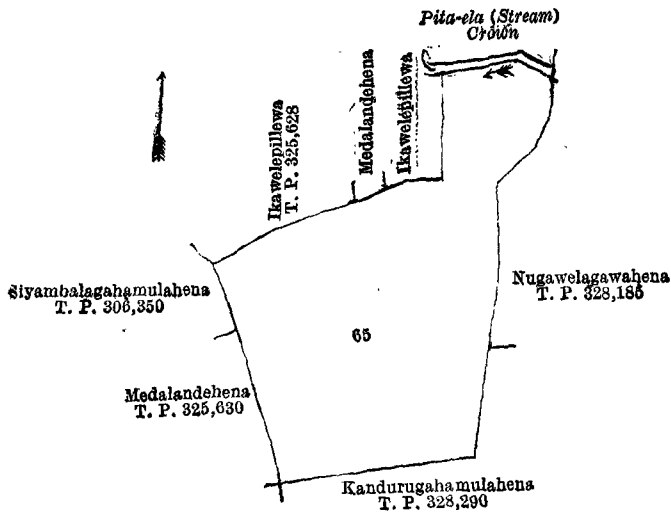
*Description of the Lands referred to.*

The following lots situated in the village of Amunugama, in the Rekku pattu korale of the Dambadeni hatpattu of the Kurunegala District, in the North-Western Province, as described in the annexed diagrams:—

I.—Preliminary plan 1,492.

Lot.	Name of Land.	Extent, A. R. P.
65	Medalandehena	3 1 9

and bounded as follows: on the north by Ikawelepillewa sold by the Crown (T. P. 325,628), Medalandehena claimed by Tennekoon Mudiyansele Kiri Menika and another, Ikawelepillewa claimed by Tennekoon Mudiyansele Kiri Menika and others, the Pita-ela (stream) declared to be the property of the Crown under the Waste Lands Ordinances; on the east by Nugawelagawahena sold by the Crown (T. P. 328,185), Kandurugahamulahena sold by the Crown (T. P. 328,290); on the south by Kandurugahamulahena sold by the Crown (T. P. 328,290); on the west by Medalandehena sold by the Crown (T. P. 325,630), Siyambalagahamulahena sold by the Crown (T. P. 306,350).



Surveyor-General's Office,  
Colombo, February 19, 1918.

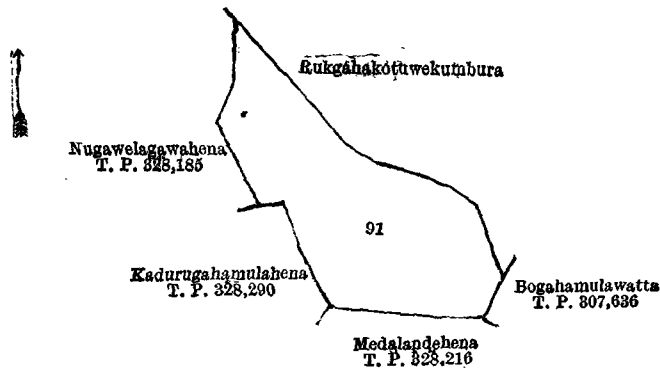
Scale of 4 Chains to an Inch.

C. R. LUNDIE,  
for Surveyor-General.

II.—Preliminary plan 1,492.

Lot.	Name of Land.	Extent, A. R. P.
91	Rukgahakotuwepilewa	1 2 33

and bounded as follows: on the north by Rukgahakotuwekumbura claimed by Tennekoon Mudiyansele Kiri Menika and another; on the east by Rukgahakotuwekumbura claimed by Tennekoon Mudiyansele Kiri Menika and another, Bogahamulawatta sold by the Crown (T. P. 307,636); on the south by Medalandehena sold by the Crown (T. P. 320,216); on the west by Kadurugahamulahena sold by the Crown (T. P. 328,290), Nugawelagawahena sold by the Crown (T. P. 328,185).



Surveyor-General's Office,  
Colombo, February 19, 1918.

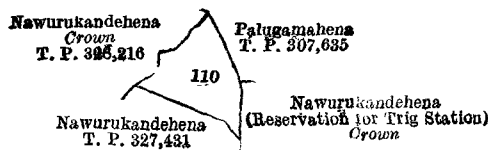
Scale of 4 Chains to an Inch.

C. R. LUNDIE,  
for Surveyor-General.

III.—Preliminary plan 1,492.

Lot.	Name of Land.	Extent, A. R. P.
110	Nawurukandehena	0 1 4

and bounded as follows: on the north by Nawurukandehena (T. P. 328,216), Palugamahena sold by the Crown (T. P. 307,635); on the east by Palugamahena sold by the Crown (T. P. 307,635), Nawurukandehena (reservation for trig station) declared to be the property of the Crown under the Waste Lands Ordinances; on the south by Nawurukandehena sold by the Crown (T. P. 327,431); on the west by Nawurukandehena (T. P. 328,216).



Surveyor-General's Office,  
Colombo, February 19, 1918.

Scale of 4 Chains to an Inch.  
Kurunegala S. O. 23—1918.

C. R. LUNDIE,  
for Surveyor-General.

**Kurunegala Notice No. 6,794.**

**Notice under "The Waste Lands Ordinances of 1897, 1899, 1900, and 1903."**

TAKE notice that unless within three months from March 22, 1918, the persons, if any, who claim any interest in the lands hereinafter mentioned or in any one or more of such lands or to some interest therein make claim in person or in writing to the said lands or any of them or to some interest therein to N. A. Hampton, Esq., Special Officer appointed under section 28 of "The Waste Lands Ordinances of 1897, 1899, 1900, and 1903," at his office at Colombo :

Such Special Officer, in pursuance of the powers vested in him by the said Ordinances, will declare by writing under his hand that the said lands, or such of them as to which no claim has been made, are the property of the Crown.

N. A. HAMPTON,  
Special Officer.

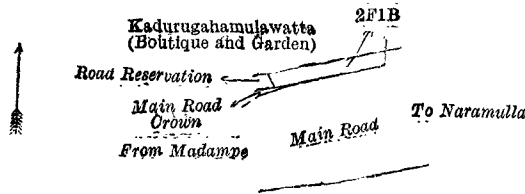
*Description of the Lands referred to.*

The following lots situated in the village of Kuliypitiya, in the Yatikaha korale south of the Katugampola hatpattu of the Kurunegala District, in the North-Western Province, as described in the annexed diagrams :—

I.—Preliminary plan 978.

Lot.	Name of Land.	Extent, A. R. P.
2F1B ..	Road reservation ..	0 0 0 $\frac{11}{16}$

and bounded as follows : on the north by Kadurugahamulawatta (boutique and garden) claimed by Disanayaka Mudiyanse-lage Kiri Menika and another ; on the east by the main road from Naramulla to Madampe ; on the south by the main road from Naramulla to Madampe, main road belonging to the Crown ; on the west by the road reservation claimed by Bastian Korallalage Rodrigo.



Surveyor-General's Office,  
Colombo, February 23, 1918.


Scale of 1 Chain to an Inch.

C. R. LUNDIE,  
for Surveyor-General.

II.—Preliminary plan 978.

Lot.	Name of Land.	Extent, A. R. P.
3Q1B ..	Road reservation ..	0 0 0 $\frac{1}{4}$

and bounded as follows : on the north by the main road from Madampe to Naramulla ; on the east by road reservation claimed by Ranatunga Mudiyanse-lage Hendrick Singho and others ; on the south by Pahalawela claimed by Bannaka Mudiyanse-lage Kapuruhamy and others ; on the west by the road reservation claimed by Bannaka Mudiyanse-lage Kapuruhamy.



Surveyor-General's Office,  
Colombo, February 23, 1918.

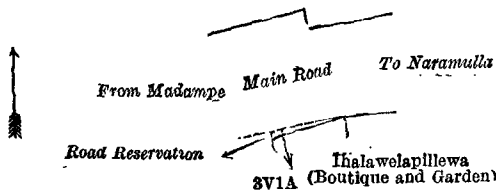
Scale of 1 Chain to an Inch.

C. R. LUNDIE,  
for Surveyor-General.

III.—Preliminary plan 978.

Lot.	Name of Land.	Extent, A. R. P.
3V1A ..	Road reservation ..	0 0 0 $\frac{1}{8}$

and bounded as follows : on the north and east by the main road from Madampe to Naramulla ; on the south by Ihalawelapillewa (boutique and garden) claimed by Ana Chena Chuna Ahamadu Tamby ; on the west by the road reservation claimed by Peris Singho.



Surveyor-General's Office,  
Colombo, February 23, 1918.

Scale of 1 Chain to an Inch.

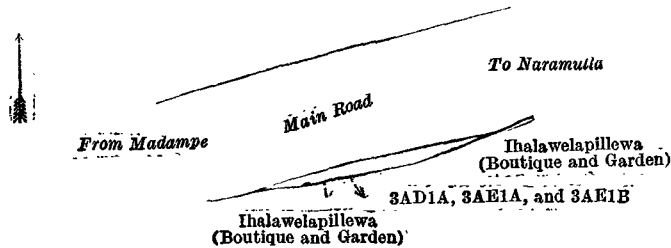
C. R. LUNDIE,  
for Surveyor-General.

IV.—Preliminary plan 978.

Lot.	Name of Land.	Extent, A. R. P.
3AD1A ..	Road reservation ..	0 0 0 $\frac{1}{4}$
3AE1A ..	Do. ..	0 0 0 $\frac{3}{16}$
3AE1B ..	Do. ..	0 0 0 $\frac{3}{16}$

0 0 1

and bounded as follows : on the north by the main road from Madampe to Naramulla ; on the east by Ihalawelapillewa (boutique and garden) claimed by Ana Chena Chuna Ahamadu Tamby ; on the south by Ihalawelapillewa (boutique and garden) claimed by Ana Chena Chuna Ahamadu Tamby, Ihalawelapillewa (boutique and garden) claimed by Lorenz Perera ; on the west by Ihalawelapillewa (boutique and garden) claimed by Lorenz Perera.



Surveyor-General's Office,  
Colombo, February 23, 1918.

Scale of 1 Chain to an Inch.

Kurunegala S. O. 24—1918.

C. R. LUNDIE,  
for Surveyor-General.

### Kurunegala Notice No. 6,795.

#### Notice under "The Waste Lands Ordinances of 1897, 1899, 1900, and 1903."

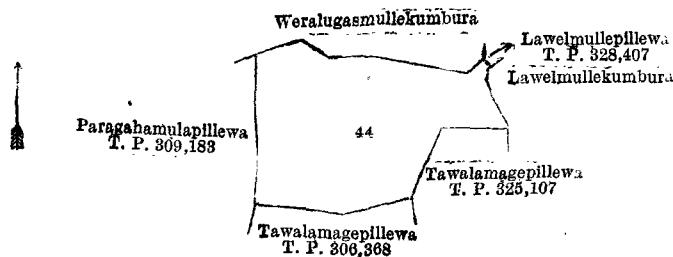
TAKE notice that unless within three months from March 22, 1918, the persons, if any, who claim any interest in the land hereinafter mentioned make claim in person or in writing to the said land or to some interest therein to N. A. Hampton, Esq., Special Officer appointed under section 28 of "The Waste Lands Ordinances of 1897, 1899, 1900, and 1903," at his office at Colombo :

Such Special Officer, in pursuance of the powers vested in him by the said Ordinances, will declare by writing under his hand that the land, to which no claim has been made, is the property of the Crown.

N. A. HAMPTON,  
Special Officer.

#### Description of the Land referred to.

The land commonly called or known as Meddagodahena, situated in the village of Rekawa, of the Rekko pattu korale in the Dambadeni hatpattu of the Kurunegala District, in the North-Western Province, containing in extent 1 acre 1 rood and 11 perches, and shown as lot 44 in preliminary plan 1,484 and in the annexed diagram ; and bounded as follows : on the north by Weralugasmullekumbura claimed by H. M. Mudiyanse, Lawelmullepillewa sold by the Crown (T. P. 328,407) ; on the east by Lawelmullekumbura claimed by H. M. Mudiyanse, Tawalamagepillewa sold by the Crown (T. P. 325,107) ; on the south by Tawalamagepillewa sold by the Crown (T. P. 306,368) ; on the west by Paragahamulapillewa sold by the Crown (T. P. 309,183).



Surveyor-General's Office,  
Colombo, February 23, 1918.

Scale of 4 Chains to an Inch.

Kurunegala S. O. 25—1918.

C. R. LUNDIE,  
for Surveyor-General.

### Mullaittivu Notice No. 6,796.

#### Notice under "The Waste Lands Ordinances of 1897, 1899, 1900, and 1903."

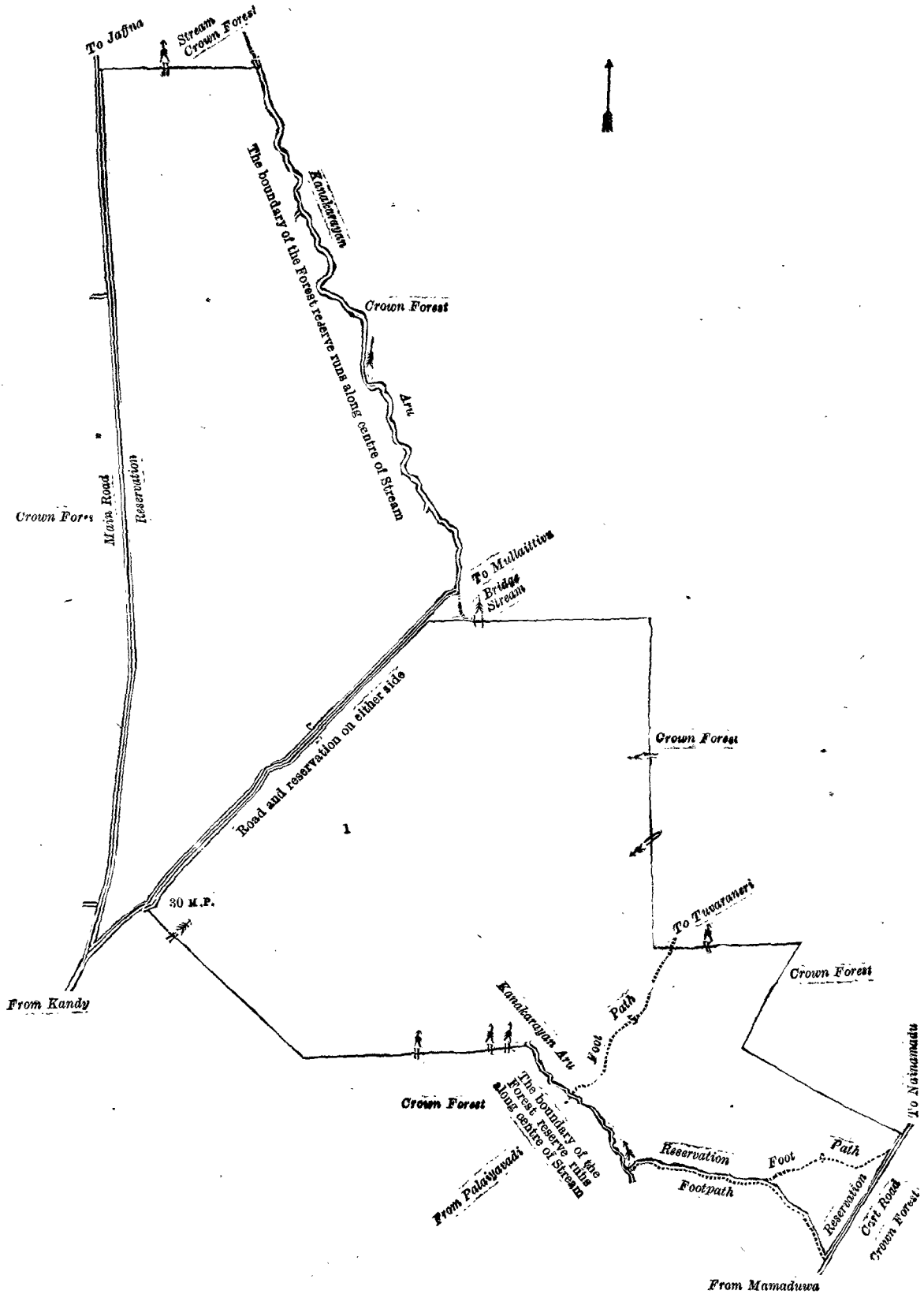
TAKE notice that unless within three months from March 22, 1918, the persons, if any, who claim any interest in the land hereinafter mentioned make claim in person or in writing to the said land or to some interest therein to J. M. Davies, Esq., Special Officer appointed under section 28 of "The Waste Lands Ordinances of 1897, 1899, 1900, and 1903," at his office at Colombo :

Such Special Officer, in pursuance of the powers vested in him by the said Ordinances, will declare by writing under his hand that the land, to which no claim has been made, is the property of the Crown.

J. M. DAVIES,  
Special Officer.

#### Description of the Land referred to.

The land commonly called or known as Parantan forest reserve (exclusive of the road and reservation and footpaths passing through the land), situated in the villages of Anantarpuliyankulam (Periyapuvarasankulam Nochchikulam, abandoned), Samajankulam, Palaiyavadi, Kallolunkanpuliyankulam, Kurisuddakulam, Parantan, Matiyamadu, and Tuvaranneri, in the Udaiyavur and Melpattu South division of Vavuniya North of the Mullaittivu District, in the Northern Province, containing in extent 7,200 acres 2 roods and 26 perches, and shown as lot 1 in preliminary plan 4,932 and in the annexed diagram ; and bounded as follows : on the north by the Crown forest, part of Kanakarayan-arua (the Crown forest), a bridge, the road from Mullaittivu to Kandy, the Crown forest ; on the east by the Crown forest, the cart road from Nainamadu to Mamaduwa (the Crown forest) ; on the south by a footpath and reservation (the Crown forest), part of Kanakarayan-arua (the Crown forest), the Crown forest, road from Mullaittivu to Kandy ; on the west by the road and reservation from Kandy to Jaffna (the Crown forest).



Surveyor-General's Office,  
Colombo, February 23, 1918.

Scale of 64 Chains to an Inch.

Mullaitivu S. O. 1—1918.

C. R. LUNDIE,  
for Surveyor-General.

## Kalutara Notice No. 6,797.

## Notice under "The Waste Lands Ordinances of 1897, 1899, 1900, and 1903."

TAKE notice that unless within three months from March 22, 1918, the persons, if any, who claim any interest in the lands hereinafter mentioned or in any one or more of such lands or to some interest therein make claim in person or in writing to the said lands or any of them or to some interest therein to N. A. Hampton, Esq., Special Officer appointed under section 28 of "The Waste Lands Ordinances of 1897, 1899, 1900, and 1903," at his office at Colombo :

Such Special Officer, in pursuance of the powers vested in him by the said Ordinances, will declare by writing under his hand that the said lands, or such of them as to which no claim has been made, are the property of the Crown.

N. A. HAMPTON,  
Special Officer.

## Description of the Lands referred to.

The following lots situated in the village of Totaha, in the Wallallawiti pattu of the Pasdun korale west of the Kalutara District, in the Western Province, as described in the annexed diagrams :—

## I.—Preliminary plan 92.

Lot.	Name of Land.	Extent, A. R. P.	Lot.	Name of Land.	Extent, A. R. P.
1	Peniyawalamukalana	440 2 25	92B	Ambagahaowita (reservation for path)	0 1 39
8	Indurugahadeniya-dola (stream)	0 1 32	116	Guneni-dola (stream)	0 2 18
8B	Do.	0 0 8	119	Nugagahawelagankanda	0 2 22
9	Indurugahadeniyeambagahawela	1 3 33	127	Guneniwilaowita	4 2 17
11	Indurugahagulana	0 3 28	128	Hatarahaulhene-dola (stream)	0 1 26
25	Gansabhawa path	1 0 18	129	Footpath	0 0 28
25A	Do.	0 1 28	130	Do.	0 0 16
39	Millagahawellakanda	19 0 13	130B	Do.	0 0 36
40	Millagahamulwakkadeniya	0 0 37	130D	Do.	0 0 3
41	Mukalane-dola <i>alias</i> Totas-dola (stream)	5 0 27	130F	Do.	0 0 16
52	Dandupola-ela (stream)	0 2 13	130H	Do.	0 0 2
77	Yagirilamukalana	0 2 7	130J	Do.	0 0 2
78	Wannimulle-dola (stream)	1 0 29	130L	Do.	0 0 1
82	Malwatte-dola	0 1 4	131	Do.	0 0 24
84	Gankandeowita	3 1 16	132	Do.	0 2 38
85	Bentota-ganga (part of)	14 3 13			499 0 19

and bounded as follows : on the north by the village limit of Katadora ; on the east by a road to Katadora, the village limit of Walallawita, a road to Walallawita, the village limit of Walallawita, a road to Walallawita, the village limit of Walallawita ; on the south by the part of Bentota-ganga ; on the west by the village limit of Yagirala.

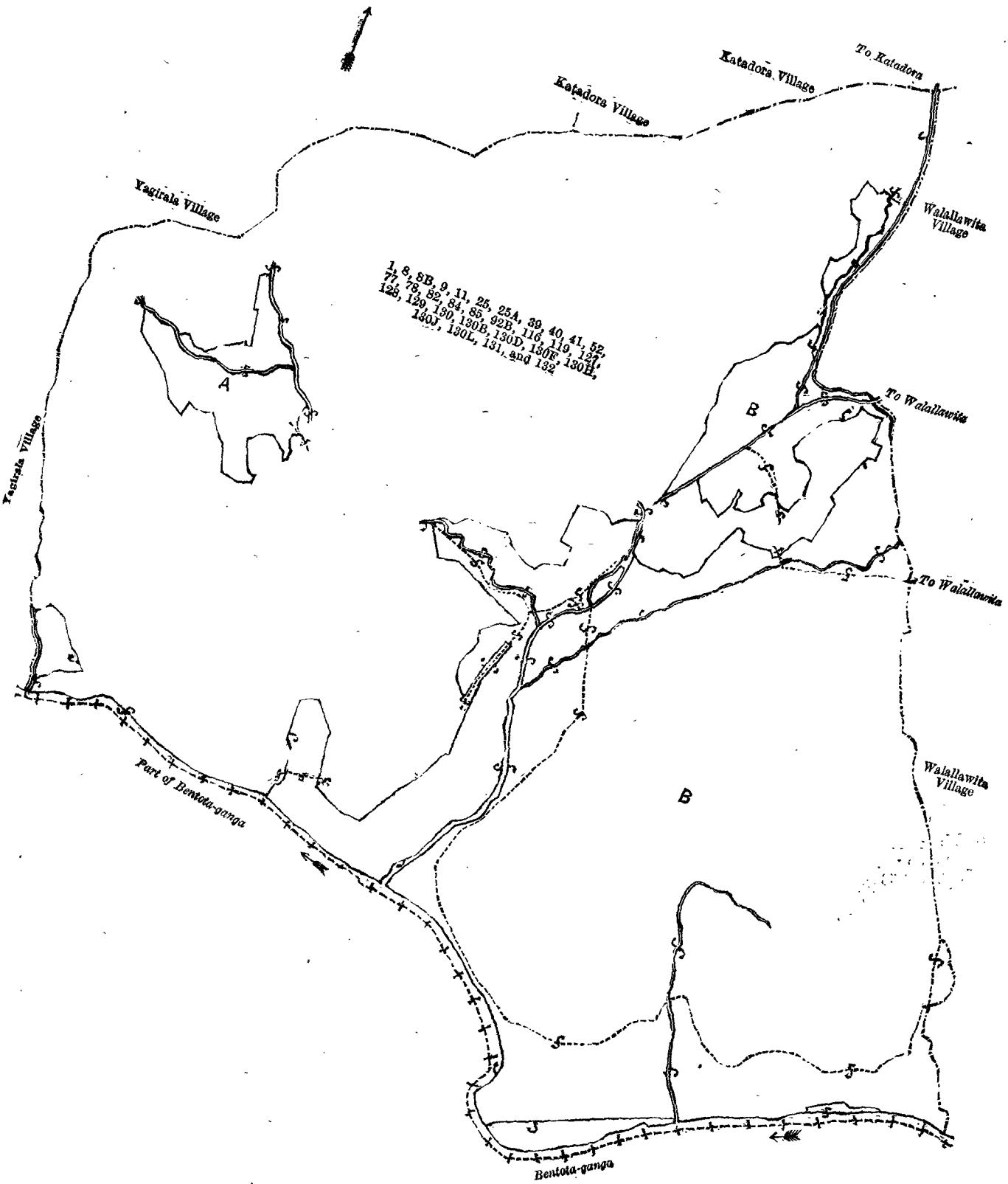
NOTE.—The following lots lying within the above-mentioned boundaries are excluded from this part of the notice, and their aggregate acreage of 413 acres and 34 perches is not included in the acreage of 499 acres and 19 perches given above :—

## Preliminary plan 92.

Lot.	Name of Land.	Extent, A. R. P.	Lot.	Name of Land.	Extent, A. R. P.
A 2	Udakumburaeudumulleowita, T. P. 312,903	0 2 38	B 17	Wattabodakattiya, &c. (part of T. P. 248,552)	2 1 33
A 3	Udakumbureowita, T. P. 312,898	1 0 7	B 18	Welipataowita, T. P. 308,559	0 1 29
A 4	Wannigewattepitakattiya	0 1 14	B 19	Do.	0 1 8
A 5	Mulwakkadakumbura, Wannimulleudakumbura, &c.	5 1 5	B 20	Do. (T. P. 308,559)	0 1 39
A 6	Mulwakkadakumburaowita	0 0 22	B 21	Bopitiyewatta <i>alias</i> Kadewatta, &c.	11 0 28
A 7	Wannigewatta, &c. (part of T. P. 133,512)	7 2 38	B 22	Millagahadeniyeihalakattiya, T. P. 306,095	0 1 31
A 79	Wattabodakattiya, T. P. 308,565	0 0 26	B 23	Millagahadeniya, T. P. 325,544	1 0 19
A 80	Kalawinnekkumbura	1 0 12	B 23½	Do.	0 0 30
A 81	Kalawinnekkumburaowita, T. P. 318,663	0 1 9	B 23A	Do. T. P. 208,178	0 0 11
B 1A	Nagahenekanda, T. P. 324,755	1 2 3	B 24	Millagahawatta	0 2 4
B 1B	Nagahenekanda, T. P. 325,552	1 0 23	B 24A	Do.	0 0 21
B 1C	Do. (reservation for path)	0 0 29	B 26	Godellawattepitakattiya, T. P. 306,096	0 2 6
B 1D	Do. (do.)	0 0 20	B 27	Millagahakandeatmaga, T. P. 308,558	0 1 33
B 1E	Diganhenekanda (part of T. P. 146,439)	0 0 21	B 28	Kandaudawattepitakattiya, T. P. 308,595	0 1 34
B 1F	Do. (do.)	0 0 14	B 29	Bopitiyewatta	0 1 3
B 1G	Do.	0 1 5	B 30	Bopitiyewattapitakattiya	0 0 30
B 1H	Gorakagahawatta, T. P. 323,554	0 0 9	B 31	Millagahawellakanda (part of T. P. 248,552)	0 1 35
A 1I	Uda-aramba (part of T. P. 135,512)	0 0 29	B 31A	Do. T. P. 325,545	0 1 32
B 1J	Gankandewatta, T. P. 324,850	1 0 7	B 31B	Do. (reservation for Gansabhawa road)	0 0 31
A 1K	Uda-aramba	0 0 19	B 31C	Do. (part of T. P. 248,552)	0 0 8
B 9A	Indurugahawela <i>alias</i> Ambagahawela	1 3 28	B 31Cl	Do.	0 0 6
B 9B	Do.	1 1 34	B 32	Nanawalawatta-addarakattiya, T. P. 325,545	0 0 24
B 10	Indurugahaowita, T. P. 308,561	0 1 30	B 33	Millagahakandeatmaga, T. P. 313,010	0 1 13
B 12	Ambagahawela	1 0 0	B 34	Millagahawelagodellawatta (part of T. P. 313,009)	0 1 30
B 13	Ambagahawelaowita	0 0 17			
B 14	Lindagawakumbura, T. P. 324,289	0 0 17			
B 15	Kekillagoipolakalaowita	0 0 6			
B 16	Bopitiyawatta-addaraindigahapittaniya, T. P. 312,897	0 2 28			

Lot.	Name of Land.	Extent, A. R. P.	Lot.	Name of Land.	Extent, A. R. P.
B 35	Millagahawelagodella (part of T. P. 211,779)	0 2 7	B 89	Diganhenegodella, T. P. 313,104	2 0 0
B 36	Millagahagodella	1 2 2	B 90	Diganhenewelaudumulla, T. P. 313,104	1 1 15
B 36A	Do. (part of T. P. 211,779)	0 0 26	B 91	Ambagahaowita, T. P. 210,251	4 3 28
B 37	Millagahawela, &c. (part of T. Ps. 211,779, 210,250)	22 1 31	B 91A	Ambagahaowita	0 3 31
B 38	Ihalakumbureatmaga, T. P. 306,097	0 0 27	B 92	Do.	2 3 11
B 39A	Millagahawatta (part of T. P. 208,178)	0 2 25	B 92A	Do.	2 2 6
B 39B	Etagoipolepitakattiyewatta, T. P. 324,851	0 2 11	B 93	Alijjawattepitakattiya (parts of T. Ps. 210,247, 210,248)	5 3 7
B 42	Gankandewattapitakattiya, T. P. 308,562	0 3 11	B 94	Alijjakandeatmaga (part of T. P. 272,927)	0 3 36
B 43	Galgodawattepitakattiya, T. P. 317,165	0 1 28	B 94½	Gunenikandekattiyehena (reservation for path and stream)	0 1 27
B 43½	Galkandewattepitakattiya, T. P. 317,166	0 2 8	B 95	Alijjawatta, T. P. 306,102	0 1 6
B 44	Galbodawattagankandewatta	5 0 26	B 96	Alijjawattepitakattiya, T. P. 306,102	0 1 9
B 45	Mahawatta	0 3 0	B 97	Alijjawatta (parts of T. Ps. 210,248, 229,239)	2 0 36
B 46	Galkaduwwewattapitakattiya	1 2 25	B 98	Alutgederawattapitakattiya (do.)	0 2 0
B 47	Millagaha-atmaga <i>alias</i> Pansalewatta	0 3 15	B 98A	Do. T. P. 323,556	0 0 13
B 48	Millagaha-atmaga, T. P. 308,563	0 2 22	B 99	Gunenikandeatmaga, T. P. 312,896	0 1 6
B 49	Millagaha-atmaga <i>alias</i> Galwetiye-watta, T. P. 308,596	0 1 34	B 100	Totasela-addaraowita <i>alias</i> Eka-muwakadaowita (parts of T. Ps. 210,249, 250,781)	1 0 12
B 50	Galwetiye-wattapitakattiya, T. P. 308,564	0 0 25	B 101	Ekamuwakadaowita (parts of T. Ps. 250,781, 210,249)	1 2 9
B 51	Millagahawela-atmaga, T. P. 306,098	0 1 39	B 102	Totaselamoderaowita, Totasmodera-watta (parts of T. Ps. 250,784, 250,783, 250,782)	2 1 27
B 53	Millagahawela-atmaga	0 3 11	B 103	Goonanikandeatmaga (do.)	0 2 20
B 54	Gorakagahaowita, T. P. 317,138	0 1 31	B 103A	Do.	0 0 28
B 55	Millagahawela-atmaga	0 1 28	B 104	Wadiyawatta	0 3 23
B 56	Tennehenakanda, T. P. 308,557	0 3 4	B 105	Wadiyawattapitakattiya, T. P. 313,018	0 1 5
B 57	Goonanikanda	199 1 12	B 106	Guneniwelaowita	0 1 24
B 57A	Do. (part of T. P. 211,554)	2 1 13	B 107	Guneniwelakalawitaduwa, T. P. 313,030	0 2 14
B 57B	Do. T. P. 323,550	1 3 15	B 108	Nugahawelaowita, Gunenigeowita, Gunenigeowitapitakattiya, T. P. 146,441 (parts of T. Ps. 146,440, 211,557)	34 1 0
B 57C	Do. (part of T. P. 146,440)	0 0 18	B 109	Guneniwelekolawitaduwa	0 0 7
B 57D	Do. (part of T. P. 229,238)	0 0 16	B 110	Gunenigeatmagawatta (part of T. P. 211,698)	0 3 1
B 57E	Do. (do.)	0 0 13	B 111	Do. (do.)	0 3 24
B 57F	Do. (part of T. P. 250,783)	0 0 8	B 112	Gunenigeowita, T. P. 313,029	0 1 7
B 57G	Do. (part of T. P. 211,698)	0 0 7	B 113	Nugahawela-atmaga (part of T. P. 146,440)	1 0 5
B 57H	Goonanikanda	0 3 11	B 114	Do. T. P. 323,355	0 0 35
B 57I	Do. (reservation for stream)	0 0 38	B 115	Nugagahahena-atmaga (part of T. P. 229,238)	0 2 35
B 57J	Do. T. P. 325,547	1 0 30	B 117	Nugagahawelapittiyewatta <i>alias</i> Kosgahagodella, T. P. 308,567	1 1 39
B 57K	Do. T. P. 324,754	1 0 35	B 118	Nugagahawelagodella, T. P. 306,073	1 1 38
B 57L	Goonanikanda-atmaga, T. P. 324,889	0 2 15	B 120	Nugagahaheneatmaga, T. P. 308,560	0 1 22
B 57M	Goonanikanda, T. P. 325,548	0 0 14	B 121	Do. T. P. 304,941	1 0 15
B 57N	Kandehena, T. P. 324,852	1 0 2	B 122	Nugagahaheneatmaga (parts of T. Ps. 249,132, 254,901)	0 1 29
B 57O	Do. T. P. 325,407	0 1 16	B 123	Nugagahaheneowita (part of T. P. 254,901)	0 1 30
B 57P	Goonanikandeatmaga (part of T. P. 210,248)	0 0 9	B 124	Nugagahawatta, T. Ps. 217,261, 211,555, 211,556, part of T. P. 140,828	4 2 33
B 58	Tennehena-atmaga, T. P. 308,566	0 2 11	B 124A	Nugagahaheneowita, T. P. 323,549	0 1 29
B 59	Millagahawelamatmaga, T. P. 308,569	0 2 16	B 124B	Nugagahahena	0 0 21
B 60	Millagahawelamala-dola (stream)	0 0 15	B 124C	Nugagahawatta	0 0 16
B 61	Millagahawela-atmaga, T. P. 306,099	0 0 24	B 125	Galwakawelaowita (part of T. P. 140,828)	2 0 22
B 62	Gunenikandehenaowita (part of T. P. 306,100)	0 0 30	B 126	Galwakakumbura (part of T. P. 140,828)	0 1 19
B 63	Gunenikandeatmaga (part of T. P. 210,250)	0 3 32	8A	Indurugahadeniya (part of T. P. 248,552) (stream)	0 0 1
B 64	Millagahawela-atmaga, T. P. 323,504	0 1 3	130A	(Footpath) (part of T. P. 210,249)	0 0 4
B 65	Mahawatta <i>alias</i> Baduwatta	2 1 6	130C	(Do.) (part of T. P. 211,698)	0 0 2
B 66	Mahawatteowita	3 1 25	130E	(Do.) (part of T. P. 146,440)	0 0 5
B 67	Ambagahawelapitakattiya <i>alias</i> Verulugahawatta, T. P. 308,568	1 1 13	130G	(Do.) (part of T. P. 254,901)	0 0 2
B 68	Wattabodapitakattiya	1 1 32	130I	(Do.) (parts of T. Ps. 140,820 and 211,557)	0 0 5
B 69	Dandunnegewatta	0 2 32	130K	(Do.) (part of T. P. 211,556)	0 0 4
B 70	Dandunnewattepitakattiya, T. P. 312,076	0 1 22			
B 71	Dandunnegewatta, T. P. 306,101	0 0 8			
B 72	Do.	0 1 3			
B 73	Galgodawattepitakattiya	0 0 19			
B 74	Galgodawattekatattiya	0 1 28			
B 75	Diyagalaowita	1 1 14			
B 76	Do. T. P. 308,556	2 1 19			
B 83	Binatteowita	3 0 34			
B 86	Udumullekumbura	2 1 20			
B 86A	Diganhenekumbura	2 1 14			
B 86B	Diganheneudumullekumbura (part of T. P. 146,439)	2 1 36			
B 87	Diganhenemedagodella	0 1 23			
B 88	Diganhenetotasela-addarakattiya, T. P. 325,553	1 2 36			





Surveyor-General's Office,  
Colombo, February 15, 1918.

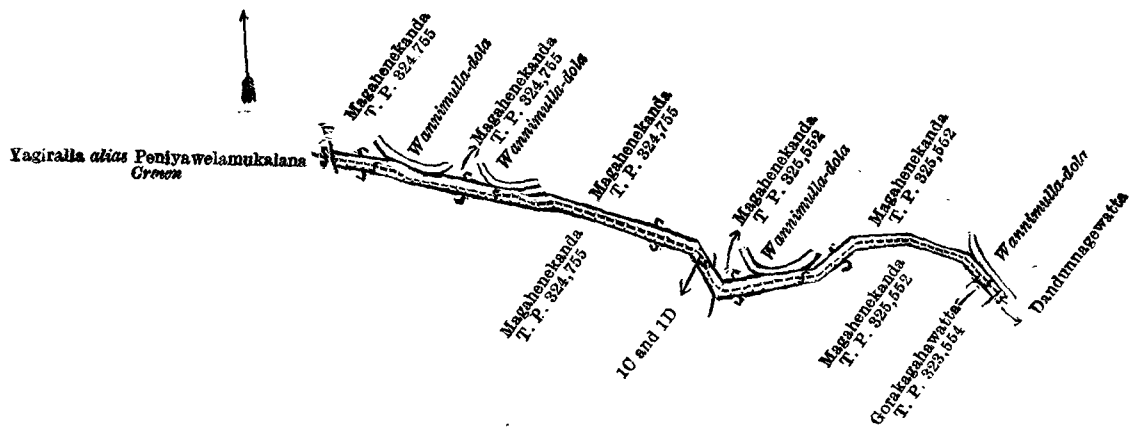
Scale of 16 Chains to an Inch.

C. R. LUNDIE,  
for Surveyor-General.

II.—Preliminary plan 92.

Lot.	Name of Land.	Extent, A. B. P.
1C	Magahenekanda (reservation for path)	0 0 29
1D	Do. (do.)	0 0 20
		0 1 9

and bounded as follows : on the north by Magahenekanda sold by the Crown (T. P. 324,755), Wannimulla-dola, Magahenekanda sold by the Crown (T. P. 324,755), Wannimulla-dola, Magahenekanda sold by the Crown (T. P. 324,755), Magahenekanda sold by the Crown (T. P. 325,552), Wannimulla-dola, Magahenekanda sold by the Crown (T. P. 325,552); on the east by Wannimulla-dola, Dandunnagewatta claimed by Dandunnage Deonis; on the south by Gorakagahawatta sold by the Crown (T. P. 323,554), Magahenekanda sold by the Crown (T. P. 325,552), Magahenekanda sold by the Crown (T. P. 324,755); on the west by Yagiralla *alias* Peniyawelamukalana belonging to the Crown.



Surveyor-General's Office,  
Colombo, July 25, 1917.

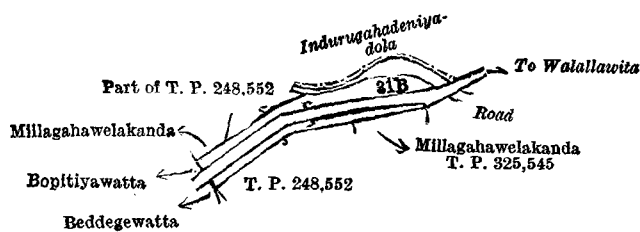
Scale of 4 Chains to an Inch.

A. H. G. DAWSON,  
for Surveyor-General.

III.—Preliminary plan 92.

Lot.	Name of Land.	Extent, A. R. P.
31B	Millagahawelakanda (reservation for Gansabhawa road)	0 0 31

and bounded as follows: on the north by Millagahawelakanda sold by the Crown (part of T. P. 248,552), Indarugahadeniya-dola; on the east by the road to Walallawita; on the south by the road to Walallawita, Millagahawelakanda sold by the Crown, T. P. 325,545, T. P. 248,552; on the west by Beddegewatta claimed by K. V. Amaris Appu and others, Bopitiyawatta claimed Kossinhala Vitanage Amaris Appu and others.



Surveyor-General's Office,  
Colombo, July 25, 1917.

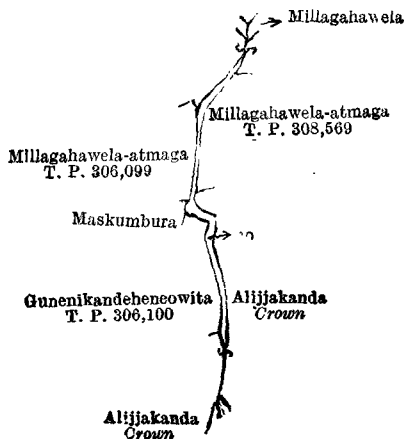
Scale of 4 Chains to an Inch.

A. H. G. DAWSON,  
for Surveyor-General.

IV.—Preliminary plan 92.

Lot.	Name of Land.	Extent, A. R. P.
60	Millagahawelamula-dola	0 0 15

and bounded as follows: on the north by Millagahawela claimed by Kossinhala Vitanage Aranelis Appu and others; on the east by Millagahawela claimed by Kossinhala Vitanage Aranelis and others, Millagahawela-atmaga sold by the Crown (T. P. 308,569), Alijjakanda claimed by the Crown; on the south by Alijjakanda claimed by the Crown; on the west by Alijjakanda claimed by the Crown, Gunenikandeheneowita sold by the Crown (T. P. 306,100), Maskumbura claimed by Kossinhala Vitanage Hendrick Appu and others, Millagahawela-atmaga sold by the Crown (T. P. 306,099).



Surveyor-General's Office,  
Colombo, July 25, 1917.

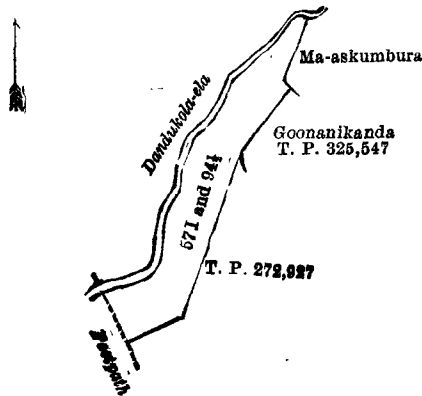
Scale of 4 Chains to an Inch.

A. H. G. DAWSON,  
for Surveyor-General.

V.—Preliminary plan 92.

Lot.	Name of Land.	Extent, A. R. P.
57 I	Goonanikanda (reservation for stream)	0 0 38
94 1/2	Goonanikandekattiyehena (reservation for path and stream)	0 1 27
		0 2 25

and bounded as follows : on the north by Dandukola-ela ; on the east by Maaskumbura claimed by Kossinhala Vitanage Hendrick Appu and others, Goonanikanda sold by the Crown, T. P. 325,547, T. P. 272,927 ; on the south by T. P. 272,927 ; on the west by a footpath.



Surveyor-General's Office,  
Colombo, July 25, 1917.

Scale of 4 Chains to an Inch.

A. H. G. DAWSON,  
for Surveyor-General.

VI.—Preliminary plan 92.

Lot.	Name of Land.	Extent, A. R. P.
57	Goonanikanda	199 1 12

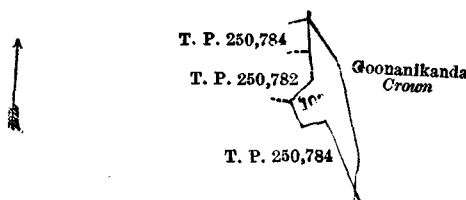
and bounded as follows : on the north by Goonanikanda sold by the Crown (T. P. 325,547), T. P. 210,250, Maaskumbura claimed by Kossinhala Vitanage Hendrick Appu and others, Goonanikandeheneowita sold by the Crown (T. P. 306,100), the Millagahawelamula-dola, Millagahawela-atmaga sold by the Crown (T. P. 308,569), Tenneheneatmaga sold by the Crown (T. P. 308,566), Kandehena sold by the Crown (T. P. 325,407), Kandahena sold by the Crown (T. P. 324,852), Millagahawela-atmaga (private), Millagahawela claimed by Kossinhala Vitanage Seetappu and others, the Dandukola-ela, Millagahawela claimed by Kossinhala Vitanage Seetappu and others, the Dandukola-ela, Gorakagahaowita sold by the Crown (T. P. 317,138) ; on the east by Garandiwelduwedora claimed by Dandunnage Don Erolis and others, the village limit of Walallawita, Nugagahaheneowita sold by the Crown (T. P. 323,549), T. Ps. 217,261 and 211,554, Goonanikanda sold by the Crown (T. P. 323,550) ; on the south by T. Ps. 249,132 and 304,941, Nugagahaheneatmaga sold by the Crown (T. P. 308,560), Goonanikanda sold by the Crown, T. P. 229,238, Goonanikanda (private), T. P. 229,238, Goonanikanda (private), T. P. 146,440, Nugagahawela-atmaga sold by the Crown (T. P. 323,555), the Goonani-dola, T. P. 211,698, Goonani-kanda (private), T. P. 211,698, Goonaniyeowita claimed by Kossinhala Vitanage Yudenis and others, Goonaniyeowita claimed by Totaharadage Kristian, Goonaniyeowita claimed by Kossinhala Vitanage Menikhamy and others, Goonaniyeowita claimed by Wannihewage Lewis Fernando and others, Goonaniwelaowita (private), the Bentota-ganga, Wadiyawattepitakattiya sold by the Crown, Wadiyawatta (private), Goonanikanda (private), Goonanikandeatmaga claimed by the Crown ; on the west by T. Ps. 250,782, 250,781, Goonanikanda sold by the Crown (T. P. 325,548), T. P. 210,249, Goonanikandeatmaga sold by the Crown (T. P. 312,896), Goonanikandeatmaga sold by the Crown (T. P. 324,889), a footpath, Alijjawatta claimed by Kossinhala Vitanage Allis Appu and others, Alijjawattapitakattiya sold by the Crown (T. P. 306,102), Alijjawatta sold by the Crown (T. P. 306,102), Goonanikanda sold by the Crown (T. P. 324,754), T. P. 272,927, Goonanikanda sold by the Crown (T. P. 325,547).

[For Diagram see page 464.]

VII.—Preliminary plan 92.

Lot.	Name of Land.	Extent, A. R. P.
103A	Goonanikandeatmaga	0 0 28

and bounded as follows : on the north and east by Goonanikanda belonging to the Crown ; on the south by T. P. 250,784 ; on the west by T. Ps. 250,784, 250,782, 250,784.



Surveyor-General's Office,  
Colombo, September 28, 1917.

Scale of 4 Chains to an Inch.

C. R. LUNDIE,  
for Surveyor-General.

Kalutara S. O. 6—1918.

Colombo Notice No. 6,798.

Notice under "The Waste Lands Ordinances of 1897, 1899, 1900, and 1903."

TAKE notice that unless within three months from March 22, 1918, the persons, if any, who claim any interest in the lands hereinafter mentioned or in any one or more of such lands appear before the Assistant Government Agent of the Colombo and Negombo Districts of the Western Province, at his office in Colombo, and make claim in person or in writing to the said lands or any of them or to some interest therein :

Such Assistant Government Agent, in pursuance of the powers in him vested by the said Ordinances, will declare by writing under his hand that the said lands, or such of them as to which no claim has been made, are the property of the Crown.

W. K. H. CAMPBELL  
Assistant Government Agent.



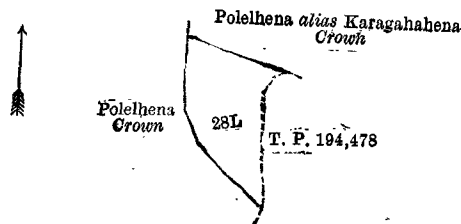
*Description of the Lands referred to.*

The following lots situated in the village of Werahera, in Gangaboda pattu of Siyane korale east in the Colombo District, of the Western Province, as described in the annexed diagrams :—

## I.—Block survey preliminary plan 42.

Lot.	Name of Land.	Extent, A. R. P.
28L ..	Polalhena <i>alias</i> Karagahahena .. .. .	0 1 27

and bounded as follows : on the north by Polalhena *alias* Karagahahena, Crown ; on the east by land depicted in title plan 194,478 ; and on the south and west by Polalhena, Crown.



Surveyor-General's Office,  
Colombo, January 12, 1918.

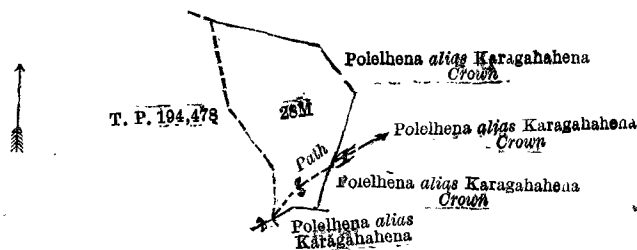
Scale of 4 Chains to an Inch.

C. R. LUNDIE,  
for Surveyor-General.

## II.—Block survey preliminary plan 42.

Lot.	Name of Land.	Extent, A. R. P.
28M ..	Polalhena <i>alias</i> Karagahahena .. .. .	0 2 33

and bounded as follows : on the north and east by Polalhena *alias* Karagahahena, Crown ; on the south by Polalhena *alias* Karagahahena claimed by Walimunidewage Babuwa and Walimunidewage Roma of Werahera ; and on the west by land depicted in title plan 194,478.



Surveyor-General's Office,  
Colombo, January 15, 1918.

Scale of 4 Chains to an Inch.

C. R. LUNDIE,  
for Surveyor-General.

## Kalutara Notice No. 6,799.

## Notice under "The Waste Land Ordinances of 1897, 1899, 1900, and 1903."

TAKE notice that unless within three months from March 22, 1918, the persons, if any, who claim any interest in the lands hereinafter mentioned or in any one or more of such lands appear before the Assistant Government Agent of the Kalutara District, at his office at Kalutara, and make claim to the said lands or any of them or to some interest therein :

Such Assistant Government Agent, in pursuance of the powers in him vested by "The Waste Lands Ordinances of 1897, 1899, 1900, and 1903," will declare by writing under his hand that the said lands, or such of them as to which no claim has been made, are the property of the Crown.

C. V. BRAYNE,  
Assistant Government Agent.

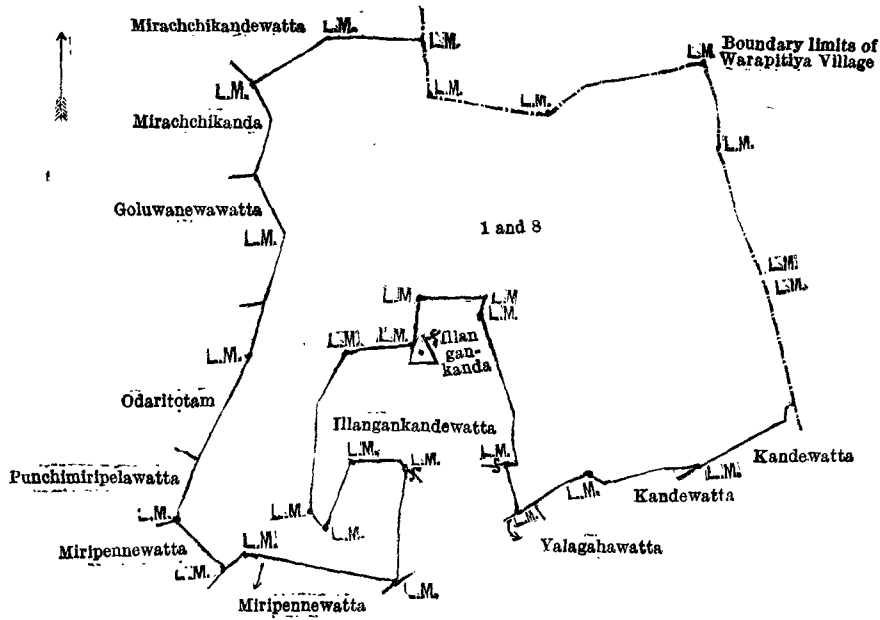
*Description of the Lands referred to.*

The following lots situated in the village of Miripenna, in Malewanbadda of the Kalutara totamune of the Kalutara District, in the Western Province, as described in the annexed diagram :—

## Preliminary plan 16,383.

Lot.	Name of Land.	Extent, A. R. P.
1 ..	Illangankandewatta .. .. .	7 0 6
8 ..	Do. .. .. .	1 1 15
		8 1 21

and bounded as follows : on the north by Mirachchikandewatta claimed by M. L. Muhammadu Lebbe and others and the village limit of Warapitiya ; on the east by the village limit of Warapitiya ; on the south by Kandewatta claimed by Muhammadu Lebbe Ismail and others, Yalagahawatta claimed by Ismail Lebbe Muhammadu Lebbe, Illangankandewatta claimed by O. L. M. Abdul Rahiman, Miripennawatta claimed by A. L. Ismail Marikkar, and Miripennawatta claimed by Omer Lebbe and others ; and on the west by Puchimripelawatta claimed by Aliya Marikkar and others, Odari Totam claimed by K. L. Muhammadu Ismail, Goluwanewawatta claimed by O. L. Abdul Rahiman and others, and Mirachchikanda claimed by M. L. Usubu Lebbe.



Surveyor-General's Office,  
Colombo, August 17, 1917.

Scale of 4 Chains to an Inch.

G. K. THORNHILL,  
for Surveyor-General.

**Kalutara Notice No. 6,800.**

**Notice under "The Waste Lands Ordinances of 1897, 1899, 1900, and 1903."**

TAKE notice that unless within three months from March 22, 1918, the persons, if any, who claim any interest in the land hereinafter mentioned appear before the Assistant Government Agent of the Kalutara District, at his office at Kalutara, and make claim to the said land or to some interest therein :

Such Assistant Government Agent, in pursuance of the powers in him vested by "The Waste Lands Ordinances of 1897, 1899, 1900, and 1903," will declare by writing under his hand that the said land, to which no claim has been made, is the property of the Crown.

C. V. BRAYNE,  
Assistant Government Agent.

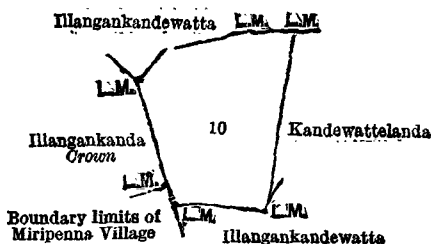
*Description of the Land referred to.*

The following lot situated in the village of Warapitiya, in Malewanbadda of the Kalutara totamune of the Kalutara District, in the Western Province, as described in the annexed diagram :—

Preliminary plan 16,383.

Lot.	Name of Land.	Extent, A. R. P.
10	Kandewattelanda	0 3 28

and bounded as follows : on the north by Illangankandewatta claimed by A. Donis Silva and others ; on the east by Kandewattelanda claimed by J. Samaris Silva and others ; on the south by Illangankandewatta claimed by J. Samaris Silva and others ; and on the west by the village limit of Miripenna and Illangankanda belonging to the Crown.



Surveyor-General's Office,  
Colombo, August 17, 1917.

Scale of 4 Chains to an Inch.

G. K. THORNHILL,  
for Surveyor-General.

**Ratnapura Notice No. 6,801.****Notice under "The Waste Lands Ordinances of 1897, 1899, 1900, and 1903."**

TAKE notice that unless within three months from March 22, 1918, the persons, if any, who claim any interest in the lands hereinafter mentioned or in any one or more of such lands or to some interest therein make claim in person or in writing to the said lands or any of them or to some interest therein to the Government Agent of the Province of Sabaragamuwa, at the Ratnapura Kachcheri :

Such Government Agent, in pursuance of the powers in him vested by the said Ordinances, will declare by writing under his hand that the said lands to which no claim has been made, are the property of the Crown.

B. CONSTANTINE,  
Government Agent.

*Description of the Lands referred to.*

The following lots situated in the village of Kuruwita, in Udapattu South of Kuruwiti korale in the Ratnapura District, of the Province of Sabaragamuwa, as described in the annexed diagram :—

## Preliminary plan 2,717.

Lot.	Name of Land.	Extent, A. R. P.	Lot.	Name of Land.	Extent, A. R. P.
1 ..	Minuwandeniye-hena	.. 5 0 20·4	6 ..	Minuwandeniyeihalakella	.. 2 2 9·7
3 ..	Iupellesse-hena <i>alias</i> Minuwandeniye-hena	.. 24 3 30·1	7 ..	Dematagahahenedeniya	.. 1 3 30·6
4 ..	Minuwandeniye-kumbura	.. 1 1 33·5	8 ..	Dematagahahena ..	.. 18 0 1·5
5 ..	Minuwandeniya	.. 2 2 17·5			56 2 23·3

and bounded as follows : on the north by Wewedeniya claimed by M. M. Jayawardana Banda and others, land described in title plan 69,470 ; on the east by land described in title plan 69,470, Minuwandeniye-hena, Crown (P. P. 2,717/2), Berawagoda Crown forest, Kereldeniya, Crown, and Dematagahahena Crown jungle ; south by Dematagahahena Crown jungle ; west by Dematagahahena Crown jungle, Kekiripalagathena claimed by M. M. J. Banda and others, Kudumirissehena claimed by M. M. Jayawardana Banda and others, and Wewedeniya claimed by M. M. Jayawardana Banda and others.

[For Diagram see page 468.]

**Ratnapura Notice No. 6,802.****Notice under "The Waste Lands Ordinances of 1897, 1899, 1900, and 1903."**

TAKE notice that unless within three months from March 22, 1918, the persons, if any, who claim any interest in the land hereinafter mentioned make claim in person or in writing to the said land or to some interest therein to the Government Agent of the Province of Sabaragamuwa, at the Ratnapura Kachcheri :

Such Government Agent, in pursuance of the powers in him vested by the said Ordinances, will declare by writing under his hand that the said land, to which no claim has been made, is the property of the Crown.

B. CONSTANTINE,  
Government Agent.

*Description of the Land referred to.*

The following lot situated in the village Walawita, in the Palle pattu of Kuruwiti korale in the Ratnapura District, of the Province of Sabaragamuwa, as described in the annexed diagram :—

## Preliminary plan 2,711.

Lot.	Name of Land.	Extent, A. R. P.
1 ..	Kajugaswattehena <i>alias</i> Dodangahaowitewatta <i>alias</i> Pitawilagodahena	.. 19 1 35

and bounded as follows : on the north by Dodangahaowitewatta claimed by T. Suwaris Appu ; on the east by Hampalandagahahena claimed by William Walawita and another, Rukattanagahahena *alias* Parabadahena claimed by William Walawita and others, Kaudelagahena claimed by William Walawita ; on the south by Walawita estate claimed by C. P. Samarakkody ; and on the west by Pitawilagodawatta claimed by C. T. Storer and others (P. P. 2,711/5), Pitawilagodawatta claimed by C. T. Storer and others (P. P. 2,711/4), Kajugaswatta claimed by C. T. Storer and others (P. P. 2,711/3), Kajugaswatta claimed by C. T. Storer and others (P. P. 2,711/2), Mala-dola, Rehelekumburehena claimed by T. Suwaris Appu and others, Rehelekumburewatta claimed by William Walawita, and Badahelayawatta claimed by T. Suwaris Appu and others.

[For Diagram see page 469.]

**Kegalla Notice No. 6,803.****Notice under "The Waste Lands Ordinances of 1897, 1899, 1900, and 1903."**

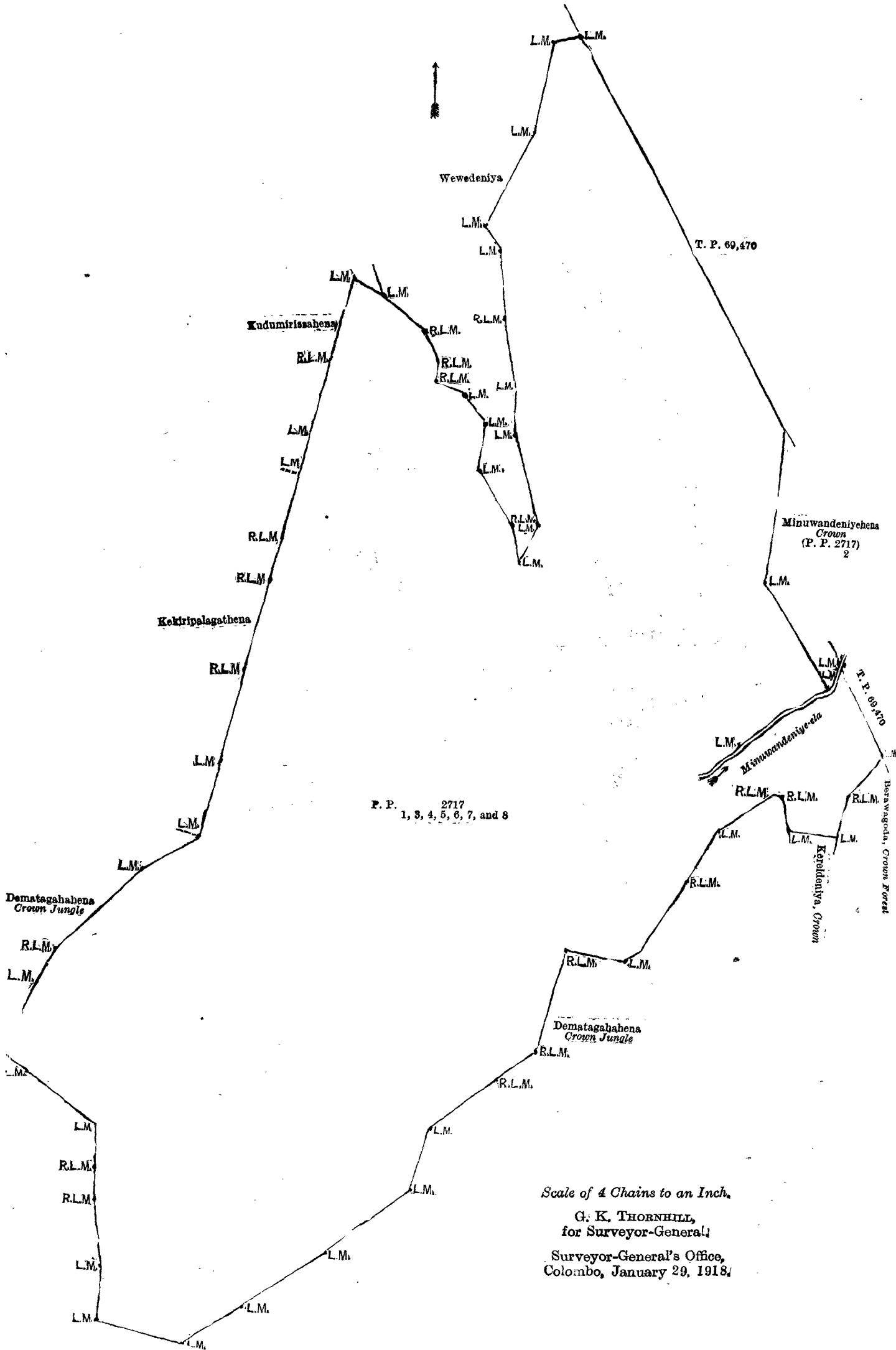
TAKE notice that unless within three months from March 22, 1918, the persons, if any, who claim any interest in the land hereinafter mentioned make claim in person or in writing to the said land or to some interest therein to the Assistant Government Agent of the Kegalla District, at the Kegalla Kachcheri :

Such Assistant Government Agent, in pursuance of the powers vested in him by the said Ordinances, will declare by writing under his hand that the said land, to which no claim has been made, is the property of the Crown.

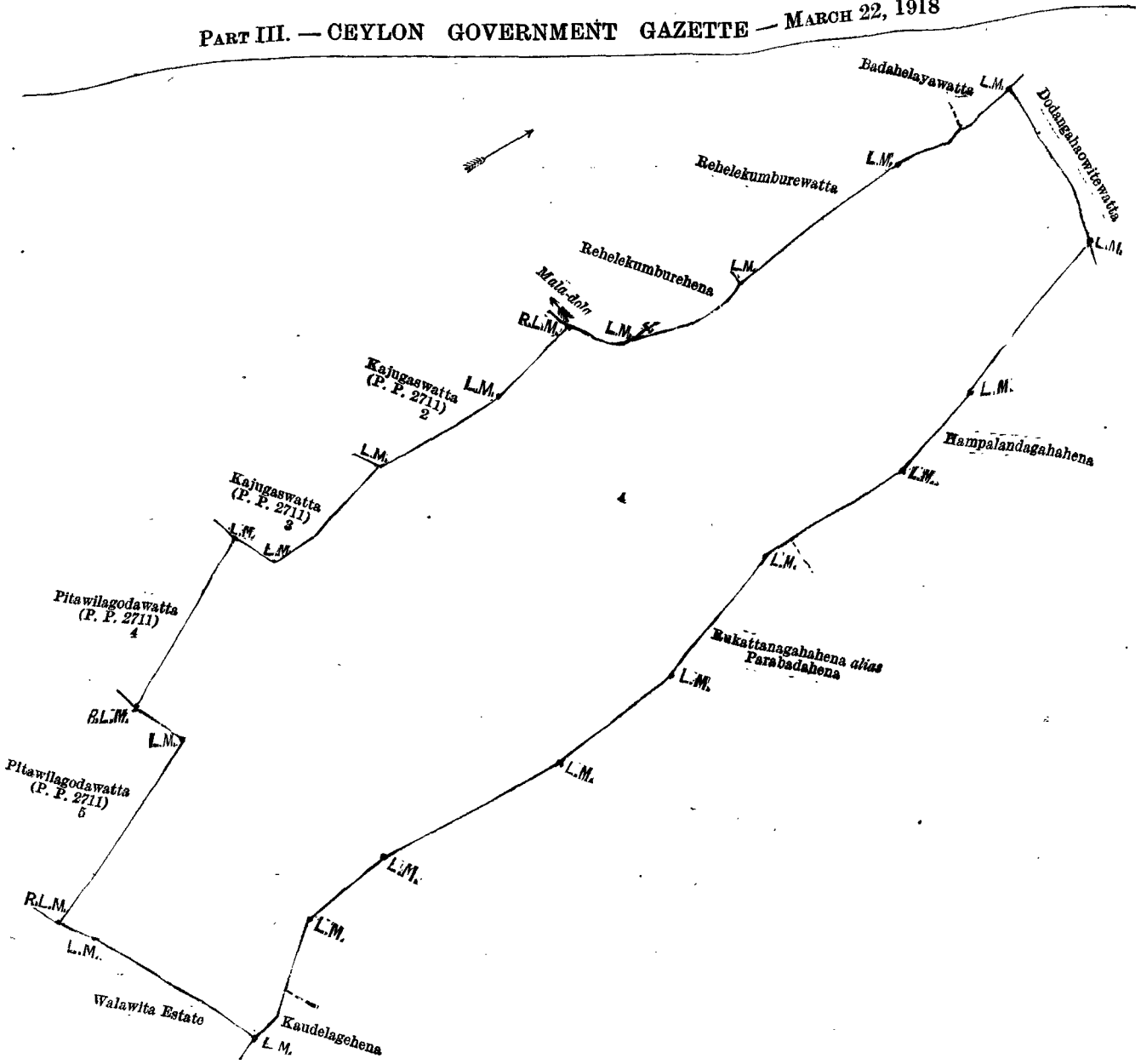
G. F. R. BROWNING,  
Assistant Government Agent.

*Description of the Land referred to.*

The land commonly called or known as Tunmodarahena (reservation for Kotiakumbura-ela and footpath), situated in the village of Arukgammana, in the Kandupita pattuwa south of Beligal korale of the Kegalla District, in the Province of Sabaragamuwa, containing in extent 2 acres and 36 perches, and shown as lot 1011 in preliminary plan 2,349 and in





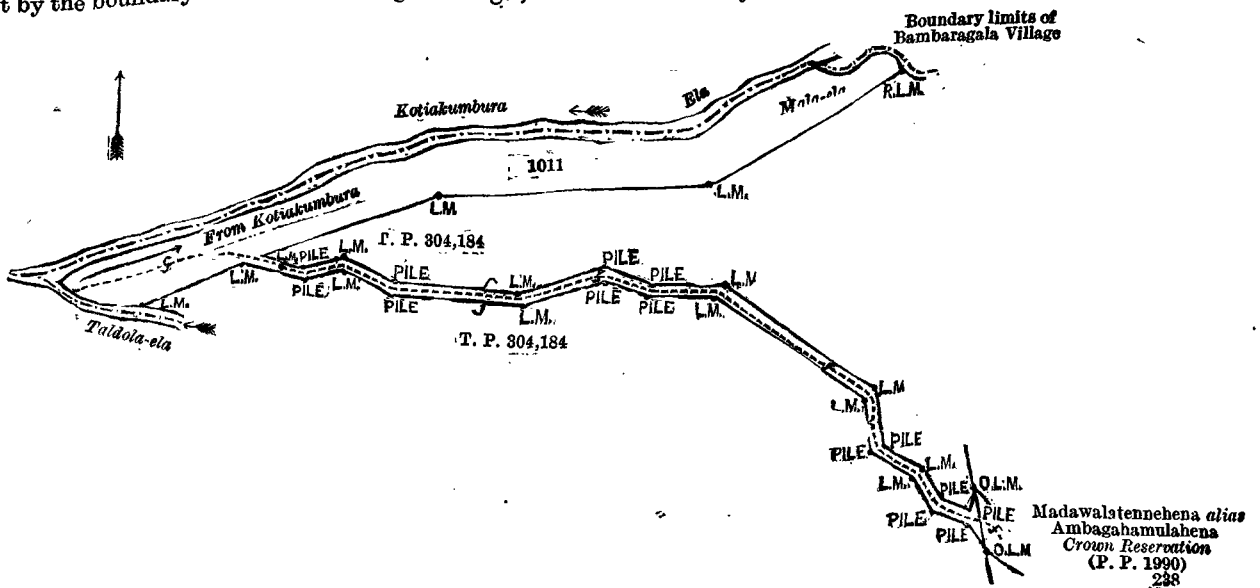


Surveyor-General's Office,  
Colombo, December 21, 1917.

Scale of 4 Chains to an Inch.

G. K. THORNHILL,  
for Surveyor-General.

the annexed diagram ; and bounded as follows : on the north by Kotiakumbura-ela ; on the west by Taldola-ela ; on the east by the boundary limits of Bambaragala village ; and on the south by land described in title plan 304,184.



Surveyor-General's Office,  
Colombo, January 12, 1918.

Scale of 4 Chains to an Inch.

G. K. THORNHILL,  
for Surveyor-General.

**FINAL ORDERS.**

**Galle S. O. No. 377.**

**Order under Section 2 of "The Waste Lands Ordinances of 1897, 1899, 1900, and 1903,"  
declaring Lands to be Crown Property.**

In the matter of the lands commonly called or known as Ladumulla (water-hole), Kadurugahaliyaddeudumulla, &c., situate in the village of Magedara, in the Talpe pattu of the Galle District, in the Southern Province, and of "The Waste Lands Ordinances of 1897, 1899, 1900, and 1903."

THE notice required by section 1 of "The Waste Lands Ordinances of 1897, 1899, 1900, and 1903," having been duly published in manner prescribed by that section in respect of the above-named lands (*vide* Notice No. 6,590), and no claim having been made to the said lands or to any interest therein within the period of three months from the date specified in the said notice, I, Howard Orme Fox, Special Officer appointed under section 28 of the said Ordinances, under and by virtue of the powers vested in me in that behalf by section 2 of the said Ordinances, do hereby on this 18th day of January, 1918, order and declare that the said lands, as more fully described herein below, situate in the village of Magedara, in the Talpe pattu of the Galle District, in the Southern Province, and shown as lots 340, 945B, 1035, 1036, 1040, 68, and 95 in preliminary plan 549 and in the annexed diagrams, and containing in extent 1 acre and 32 perches, are the property of the Crown.

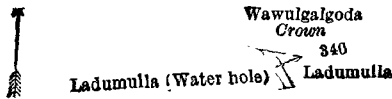
*Description of the Lands referred to.*

The following lots situated in the village of Magedara, in the Talpe pattu of the Galle District, in the Southern Province, as described in the annexed diagrams:—

**I.—Preliminary plan 549.**

Lot.	Name of Land.	Extent, A. R. P.
340	Ladumulla (water-hole)	0 0 8

and bounded as follows: on the north by Wawulgalgoda declared to be the property of the Crown under the Waste Lands Ordinances; on the east and south by Ladumulla claimed by M. Hinnihamy and others; on the west by Ladumulla (water-hole) claimed by Maddegorage Hinnihamy and others.



Surveyor-General's Office,  
Colombo, May 19, 1917.

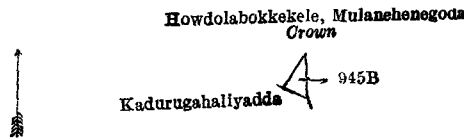
*Scale of 8 Chains to an Inch.*

A. H. G. DAWSON,  
for Surveyor-General.

**II.—Preliminary plan 549.**

Lot.	Name of Land.	Extent, A. R. P.
945B	Kadurugahaliyaddeudumulla	0 0 14

and bounded as follows: on the north and east by Howdolabokkekelemulanehenegoda declared to be the property of the Crown under the Waste Lands Ordinances; on the south by Kadurugahaliyadda claimed by M. Adiris and others; on the west by Howdolabokkekelemulanehenegoda declared to be the property of the Crown under the Waste Lands Ordinances.



Surveyor-General's Office,  
Colombo, May 19, 1917.

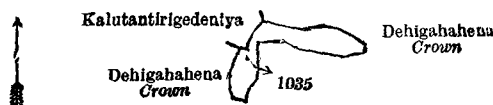
*Scale of 8 Chains to an Inch.*

A. H. G. DAWSON,  
for Surveyor-General.

**III.—Preliminary plan 549.**

Lot.	Name of Land.	Extent, A. R. P.
1035	Kalutantirigedeniyedumulla <i>alias</i> Gepoleudumulla	0 2 16

and bounded as follows: on the north, east, and south by Dehigahahena declared to be the property of the Crown under the Waste Lands Ordinances; on the west by Kalutantirigedeniya claimed by Wewelwala Hewa Hakuruge Subeya and others.



Surveyor-General's Office,  
Colombo, May 19, 1917.

*Scale of 8 Chains to an Inch.*

A. H. G. DAWSON,  
for Surveyor-General.

**IV.—Preliminary plan 549.**

Lot.	Name of Land.	Extent, A. R. P.
1036	Kalutantirigedeniyedumulla <i>alias</i> Dikliyaddeudumulla	0 0 20

and bounded as follows: on the north, east, and south by Dehigahahena declared to be the property of the Crown under the Waste Lands Ordinances; on the west by Kalutantirigedeniya claimed by Wewelwala Hewa Hakuruge Subeya and others.



Surveyor-General's Office,  
Colombo, May 19, 1917.

Scale of 8 Chains to an Inch.

A. H. G. DAWSON,  
for Surveyor-General.

V.—Preliminary plan 549.

Lot.	Name of Land.	Extent, A. R. P.
1040 ..	Dehigahahena ..	0 0 8

and bounded as follows : on the north by Dehigahahena declared to be the property of the Crown under the Waste Lands Ordinances ; on the east, south, and west by Kalutantirigedeniya claimed by Wewelwala Hewa Hakuruge Subeya and others.



Surveyor-General's Office,  
Colombo, May 19, 1917.

Scale of 8 Chains to an Inch.

A. H. G. DAWSON,  
for Surveyor-General.

VI.—Preliminary plan 549.

Lot.	Name of Land.	Extent, A. R. P.
68 ..	Medaheneokanda <i>alias</i> Waulugalakanda ..	0 0 9

and bounded as follows : on the north by Medigoda declared to be the property of the Crown under the Waste Lands Ordinances ; on the east by Muttettuhena declared to be the property of the Crown under the Waste Lands Ordinances ; on the south by Muttettuhenekumbura (private) ; on the west by Medigoda declared to be the property of the Crown under the Waste Lands Ordinances.



Surveyor-General's Office,  
Colombo, May 19, 1917.

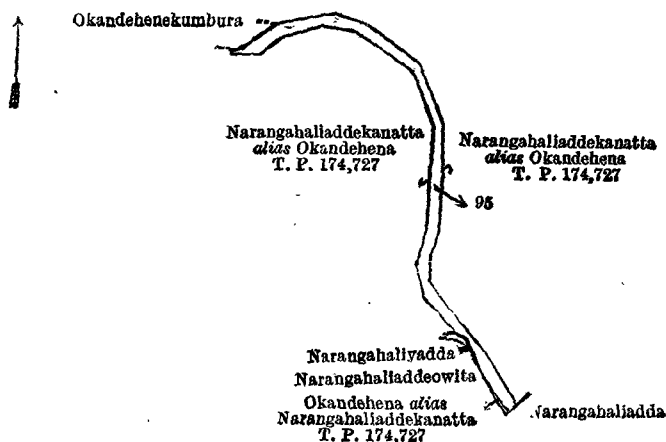
Scale of 8 Chains to an Inch.

A. H. G. DAWSON,  
for Surveyor-General.

VII.—Preliminary plan 549.

Lot.	Name of Land.	Extent, A. R. P.
95 ..	Narangahaliyaddekanatta (reservation for road) ..	0 0 37

and bounded as follows : on the north and east by Narangahaliyaddekanatta *alias* Okandehena (T. P. 174,727) ; on the south by Narangahaliadda claimed by B. Dias Dahanayaka ; on the west by Okandehena *alias* Narangahaliaddekanatta (T. P. 174,727), Narangahaliaddeowita sold by the Crown, Narangahaliadda sold by the Crown, Narangahaliaddekanatta *alias* Okandehena (T. P. 174,727), Okandehenekumbura claimed by Magedera Manage Dingi Appu and others.



Surveyor-General's Office,  
Colombo, August 30, 1912.

Scale of 4 Chains to an Inch.

A. H. G. DAWSON,  
for Surveyor-General.

January 18, 1918.

H. O. FOX,  
Special Officer.

## Galle S. O No. 378.

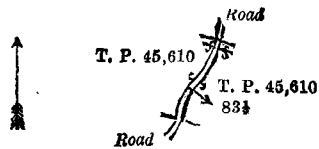
Order under Section 2 of "The Waste Lands Ordinances of 1897, 1899, 1900, and 1903,"  
declaring Land to be Crown Property.

In the matter of the land commonly called or known as cart road, situate in the village of Udugama, in the Gangaboda pattu of the Galle District, in the Southern Province, and of "The Waste Lands Ordinances of 1897, 1899, 1900 and 1903."

THE notice required by section 1 of "The Waste Lands Ordinances of 1897, 1899, 1900, and 1903," having been duly published in manner prescribed by that section in respect of the above-named land (*vide* Notice No. 6,589), and no claim having been made to the said land or to any interest therein within the period of three months from the date specified in the said notice, I, Howard Orme Fox, Special Officer appointed under section 28 of the said Ordinances, under and by virtue of the powers vested in me in that behalf by section 2 of the said Ordinances, do hereby on this 18th day of January, 1918, order and declare that the said land, as more fully described herein below, situate in the village of Udugama, in the Gangaboda pattu of the Galle District, in the Southern Province, and shown as lot 83½ in preliminary plan 528 and in the annexed diagram, and containing in extent 14 perches, is the property of the Crown.

*Description of the Land referred to.*

The land commonly called or known as cart road, situate in the village of Udugama, in Gangaboda pattu of the Galle District, in the Southern Province, containing in extent 14 perches, shown as lot 83½ in preliminary plan 528 and in the annexed diagram; and bounded as follows: on the north by a road; on the east by T. P. 45,610; on the south by a road; on the west by T. P. 45,610.



Scale of 8 Chains to an Inch.

Surveyor-General's Office,  
Colombo, March 14, 1916.

January 18, 1918.

H. O. Fox,  
Special Officer.

G. K. THORNHILL,  
for Surveyor-General.

## Hambantota S. O. No. 1,415.

## Order under Section 4, Sub-section (1), of "The Waste Lands Ordinances of 1897, 1899, 1900, and 1903."

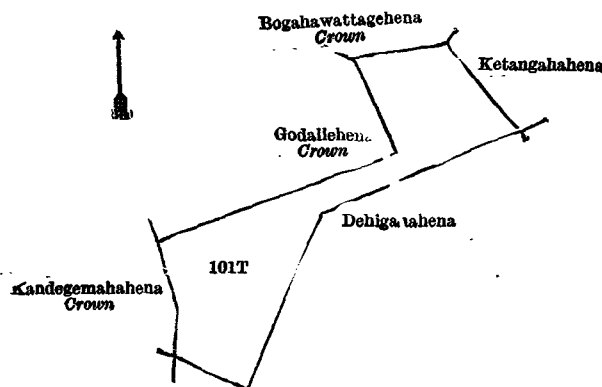
In the matter of the land commonly called or known as Dehigahahena, situate in the village of Nalagama, in the West Giruwa pattu of the Hambantota District, in the Southern Province, and of "The Waste Lands Ordinances of 1897, 1899, 1900, and 1903."

WHEREAS in pursuance of section 1 of the said Ordinances it was duly declared and notified on the 20th day of August, 1909, that if no claim to the land commonly called or known as Dehigahahena, situate in the village of Nalagama, in the West Giruwa pattu of the Hambantota District, in the Southern Province, containing in extent 1 acre 2 roods and 4 perches, and shown as lot 101T in preliminary plan 290 and in the annexed diagram, was made to John George Fraser, Special Officer appointed under section 28 of the said Ordinances, within the period of three months from the date specified in the said notice, such land would be declared the property of the Crown, and dealt with on account of the Crown (*vide* Notice No. 3,534):

And whereas Weeraratna Vidane Achchige Jamis made claim thereto, and I, Howard Orme Fox, Special Officer appointed under section 28 of the said Ordinances, made due inquiry into such claim, and whereas the said claimant and I, with the consent of His Excellency the Governor, came to an agreement in writing dated the 23rd day of June, 1916, concerning the said land, under section 4, sub-section (1), of the said Ordinances, whereby it was agreed that the said claimant should be declared along with Weeraratna Vidane Achchige Sincho and Weeraratna Vidane Achchige Ano, the purchasers of the said land, upon payment on or before the 23rd day of September, 1916, to the Assistant Government Agent at Hambantota, or to the Treasury Officer at Tangalla, or to the Settlement Officer, of a sum of Rupees Twenty-two and Cents Ninety only (Rs. 22·90), as the purchase amount of the said land, and whereas the said amount has been duly paid by the said claimant, he and the said Weeraratna Vidane Achchige Sincho and Weeraratna Vidane Achchige Ano are hereby, in pursuance of the agreement aforementioned, declared to be the purchasers of the said land, as more fully described herein below.

*Description of the Land referred to.*

The land commonly called or known as Dehigahahena, situated in the village of Nalagama, in the West Giruwa pattu of the Hambantota District, in the Southern Province, containing in extent 1 acre 2 roods and 4 perches, and shown as lot 101T in preliminary plan 290 and in the annexed diagram; and bounded as follows: on the north by Godallehena to be declared the property of the Crown under the Waste Lands Ordinances, Bogahawattagehena to be declared the property of the Crown under the Waste Lands Ordinances; on the east by Ketangahahena (private), Dehigahahena claimed by Weeraratna Vidane Achchige Jamis; on the south by Dehigahahena claimed by Weeraratna Vidane Achchige Jamis; on the west by Kandegemahahena to be declared the property of the Crown under the Waste Lands Ordinances.



Scale of 4 Chains to an Inch.

Surveyor-General's Office,  
Colombo, October 27, 1917.

January 18, 1918.

H. O. Fox,  
Special Officer.

C. R. LUNDIE,  
for Surveyor-General.

## Amended Notice.

## Kurunegala S. O. No. 2,022.

## Order under Section 4, Sub-section (1), of "The Waste Lands Ordinances of 1897, 1899, 1900, and 1903."

In the matter of the lands commonly called or known as Meegahamulahena, situate in the village of Maunawa, in the Kinyama korale of the Katugampola hatpattu of the Kurunegala District, in the North-Western Province, and of "The Waste Lands Ordinances of 1897, 1899, 1900, and 1903."

WHEREAS in pursuance of section 1 of the said Ordinances it was duly declared and notified on the 23rd day of October, 1914, that if no claim to the lands commonly called or known as Meegahamulahena, situate in the village of Maunawa, in the Kinyama korale of the Katugampola hatpattu of the Kurunegala District, in the North-Western Province, containing in extent 6 acres and 1 rood, and shown as lots 8K and 8L in preliminary plan 1,453 and in the annexed diagram, was made to John Murray Davies, Special Officer appointed under section 28 of the said Ordinances, within the period of three months from the date specified in the said notice, such lands would be declared the property of the Crown, and dealt with on account of the Crown (*vide* Notice No. 5,409):

And whereas (1) Korallage Jotihamy, (2) ditto Punchihamy, (3) ditto Podihamy, (4) ditto Bandappu, (5) ditto Dingiri Menika, (6) Setkumara Mudiyanse Lage Punchirala, (7) Korallage Appu Sinno, (8) ditto Dingiri Banda (minor), and (9) ditto Charles Sinno made claim thereto, and Howard Orme Fox, Special Officer appointed under section 28 of the said Ordinances, made due inquiry into such claim, and whereas the said Howard Orme Fox, Special Officer, with the consent of His Excellency the Governor, came to an agreement in writing (a) with the said 1st to 6th claimants, and the said 7th claimant for himself and as duly appointed representative of the said 8th claimant (minor) on the 29th day of July, 1916, and (b) with the said 9th claimant on the 30th day of July, 1916, concerning the said lands, under section 4, sub-section (1), of the said Ordinances, whereby it was agreed that the said claimants should be declared the purchasers of the said lands, in the following proportions, viz.,  $\frac{1}{3}$  to each of the said 1st, 2nd, and 3rd claimants,  $\frac{1}{3}$  to each of the said 4th and 9th claimants,  $\frac{1}{3}$  to the said 5th and 6th claimants together, and  $\frac{1}{3}$  to the said 7th and 8th claimants together, upon payment on or before the 29th day of October, 1916, to the Government Agent at Kurunegala, or to the Treasury Officer at Chilaw, or to the Settlement Officer, of a sum of Rupees One hundred and Cents Eighty only (Rs. 100·80), as the purchase amount of the said lands, and whereas the said amount has been duly paid, the said claimants are hereby, in pursuance of the agreement aforementioned, declared to be the purchasers of the said lands in the said proportions, viz.,  $\frac{1}{3}$  to each of the said 1st, 2nd, and 3rd claimants,  $\frac{1}{3}$  to each of the said 4th and 9th claimants,  $\frac{1}{3}$  to the said 5th and 6th claimants together, and  $\frac{1}{3}$  to the said 7th and 8th claimants together, as more fully described herein below.

## Description of the Lands referred to.

The following lots situated in the village of Maunawa, in the Kinyama korale of the Katugampola hatpattu of the Kurunegala District, in the North-Western Province, as described in the annexed diagram:—

## Preliminary plan 1,453.

Lot.	Name of Land.	Extent, A. R. P.
8K ..	Meegahamulahena ..	.. .. . 4 0 12
8L ..	Do. ..	.. .. . 2 0 28
		6 1 0

(Exclusive of the road passing through the land.)

and bounded as follows: on the north by Mawewewa (tank and bund) to be declared the property of the Crown under the Waste Lands Ordinances, Paluwattahena sold to Atukorallage Menikhamy and others under the Waste Lands Ordinances, a road, Gansabhawa path (road) to be declared the property of the Crown under the Waste Lands Ordinances, a road, Paluwattahena sold to Atukorallage Menikhamy and others under the Waste Lands Ordinances; on the east by Godellaboghamulahenyaya sold to Atukorallage Menikhamy and others under the Waste Lands Ordinances; on the south by Timbirigahamulahena sold to Atukorallage Menikhamy and others under the Waste Lands Ordinances, a road, Gansabhawa para (road) to be declared the property of the Crown under the Waste Lands Ordinances, Timbirigahamulahena sold to Atukorallage Menikhamy and others under the Waste Lands Ordinances; on the west by Kurundukumbura claimed by Atukorallage Menu Etana and others, Meegahamulakamata (private), Kurundukumbura claimed by Atukorallage Menu Etana and others, Kumbukgahakumbura claimed by Korallage Jotirala and others.

NOTE.—The following lots lying within the above-mentioned boundaries are excluded from this order, and their extent of 9 perches is not included in the acreage of 6 acres and 1 rood given above:—

## Preliminary plan 1,453.

Lot.	Name of Land.	Extent, A. R. P.
8M ..	Gansabhawa para (road)	.. .. . 0 0 2
8N ..	Do. (do.)	.. .. . 0 0 3
8P ..	Do. (do.)	.. .. . 0 0 4
		0 0 9



Surveyor-General's Office,  
Colombo, August 9, 1917.

Scale of 8 Chains to an Inch.

W. C. S. INGLES,  
Surveyor-General.

November 27, 1917.

J. M. DAVIES,  
Special Officer.

## Kurunegala S. O. No. 2,043.

Order under Section 4, Sub-section (1), of "The Waste Lands Ordinances of 1897, 1899, 1900, and 1903,"  
declaring Land to be Crown Property.

In the matter of the land commonly called or known as Elagawahena (reservation for Kadukkan-ela), situate in the village of Talahena, in the Baladora korale of the Dewamedhi hatpattu of the Kurunegala District, in the North-Western Province, and of "The Waste Lands Ordinances of 1897, 1899, 1900, and 1903."

WHEREAS in pursuance of section 1 of the said Ordinances it was duly notified on the 9th day of March, 1917, that if no claim to the land commonly called or known as Elagawahena (reservation for the Kadukkan-ela), situate in the village of Talahena, in the Baladora korale of the Dewamedhi hatpattu of the Kurunegala District, in the North-Western Province, containing in extent 3 acres 1 rood and 15 perches, and shown as lot 40 in preliminary plan 1,619, and in the annexed diagram, was made to John Murray Davies, Special Officer appointed under section 28 of the said Ordinances, within the period of three months from the date specified in such notice, such land would be declared the property of the Crown, and dealt with on account of the Crown (*vide* Notice No. 6,240):

And whereas (1) Hangili Gurunnehelage Sellanaide, (2) ditto Jeewanaide, (3) Kottalbadde Vidanelagegedara Punci Ukku Naide, (4) Hangili Gurunnehelage Ran Naide, (5) Wadugama Gurunnehelagegedera Somappu, (6) ditto Dingiri Nachchire, (7) Hangili Gurunnehelage Kalu Nachchire, (8) Wadugama Gurunnehelagegedera Dingi Nachchire, (9) ditto Bandi Nachchire, (10) Kottalbadde Vidanelagegedera Kiri Nachchire, (11) Hangili Gurunnehelage Dingiri Nachchire, (12) ditto Sitti Nachchire, (13) ditto Appu Naidege Sirimalla Naide, (14) ditto Siri Malla Naide made claim thereto, and whereas the said 1st, 2nd, 3rd, 4th, 5th, 7th, 8th, 9th, 10th, 12th, 13th, and 14th claimants by an agreement dated the 29th day of September, 1917, the said 6th claimant by an agreement dated the 30th day of September, 1917, and the said 11th claimants by an agreement dated the 30th day of September, 1917, in consideration of the Settlement Officer settling as private property otherwise than under the Waste Lands Ordinances lots 1, 7, 11, 14, 31, 34, 37, 39, 2, 9, 10, 13, 15, 17, 18, 19, 20, 28, and 29 of the block survey preliminary plan 1,619 withdrew their claims to the said lot 40, I, John Murray Davies, Special Officer appointed under section 28 of the said Ordinances, under and by virtue of the powers vested in me in that behalf by section 4 of the said Ordinances, do hereby on this 12th day of February, 1918, order and declare, under section 4, sub-section (1), of the said Ordinances, that the said land, as more fully described herein below, is the property of the Crown.

*Description of the Land referred to.*

The land commonly called or known as Elagawahena (reservation for Kadukkan-ela), situated in the village of Talahena, in the Baladora korale of the Dewamedhi hatpattu of the Kurunegala District, in the North-Western Province, containing in extent 3 acres 1 rood and 15 perches, and shown as lot 40 in preliminary plan 1,619 and in the annexed diagram; and bounded as follows: on the north by Mailagahamulahena (private), Pahalawela claimed by Hangiligurunnehelagedera Dingiri Nachchire, Migahakumbura claimed by Hangiligurunnehelagedera Rannaide, Tammitakumbura claimed by Kottalbadde Vidanelagedera Punci Ukku Naide, Madatukumbura claimed by Muhandiramalagedera Somappu Naide; on the east by T. P. 101,062; on the south by part of Kadukkan-ela to be declared the property of the Crown under the Waste Lands Ordinances (the village limit of Getadiulwewa); on the west by the village limit of Dalupotagama.

[For Diagram see page 475.]

## Kurunegala S. O. No. 2,044.

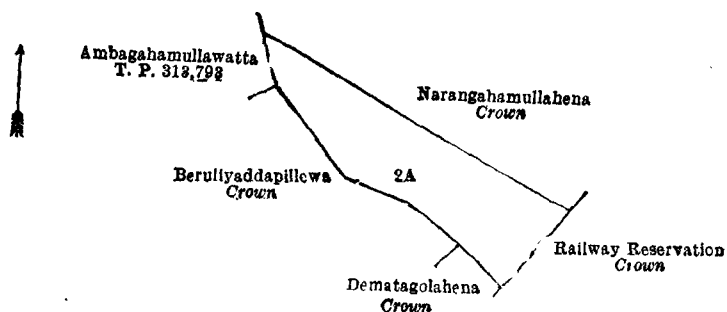
Order under Section 2 of "The Waste Lands Ordinances of 1897, 1899, 1900, and 1903,"  
declaring Land to be Crown Property.

In the matter of the land commonly called or known as Narangahamulamukalana, situate in the village of Miriheliya, in the Udukaha korale south of the Dambadeni hatpattu of the Kurunegala District, in the North-Western Province, and of "The Waste Lands Ordinances of 1897, 1899, 1900, and 1903."

THE notice required by section 1 of "The Waste Lands Ordinances of 1897, 1899, 1900, and 1903," having been duly published in manner prescribed by that section in respect of the above-named land (*vide* Notice No. 6,448), and no claim having been made to the said land or to any interest therein within the period of three months from the date specified in the said notice, I, Norman Albert Hampton, Special Officer appointed under section 28 of the said Ordinances, under and by virtue of the powers vested in me in that behalf by section 2 of the said Ordinances, do hereby on this 9th day of February, 1918, order and declare that the said land, as more fully described herein below, situate in the village of Miriheliya, in the Udukaha korale south of the Dambadeni hatpattu of the Kurunegala District, in the North-Western Province, and shown as lot 2A in preliminary plan 470 and in the annexed diagram, and containing in extent about 1 acre and 4 perches, is the property of the Crown.

*Description of the Land referred to.*

The land commonly called or known as Narangahamulamukalana, situated in the village of Miriheliya, in the Udukaha korale south of the Dambadeni hatpattu of the Kurunegala District, in the North-Western Province, containing in extent 1 acre and 4 perches, shown as lot 2A in preliminary plan 470 and in the annexed diagram; and bounded as follows: on the north by Narangahamullahena declared to be the property of the Crown under the Waste Lands Ordinances; on the east by railway reservation belonging to the Crown; on the south by Dematagalahena declared to be the property of the Crown under the Waste Lands Ordinances, Beruliyaddapillewa declared to be the property of the Crown under the Waste Lands Ordinances; on the west by Beruliyaddapillewa declared to be the property of the Crown under the Waste Lands Ordinances, Ambagahamullawatta sold by the Crown (T. P. 313,793).



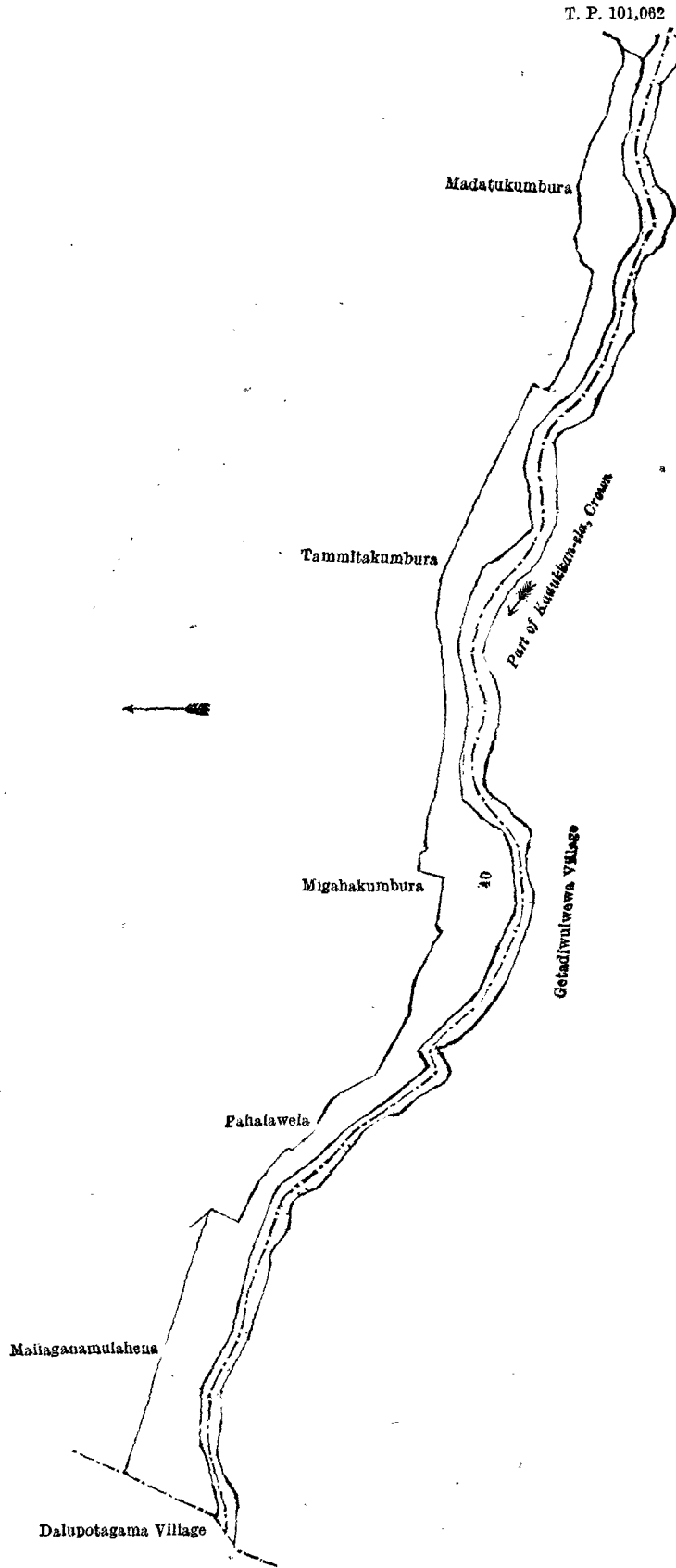
Surveyor-General's Office,  
Colombo, February 1, 1917.

Scale of 4 Chains to an Inch.

A. H. G. DAWSON,  
for Surveyor-General.

February 9, 1918.

N. A. HAMPTON,  
Special Officer.



Surveyor-General's Office,  
Colombo, January 11, 1918.

Scale of 4 Chains to an Inch.

C. R. LUNDIE,  
for Surveyor-General.

February 12, 1918.

J. M. DAVIES,  
Special Officer.

## Kurunegala S. O. No. 2,045.

Order under Section 2 of "The Waste Lands Ordinances of 1897, 1899, 1900, and 1903,"  
declaring Lands to be Crown Property.

In the matter of the lands commonly called or known as para (footpath), situate in the village of Paranagama, in the Udukaha korale west of the Dambadeni hatpattu of the Kurunegala District, in the North-Western Province, and of "The Waste Lands Ordinances of 1897, 1899, 1900, and 1903,"

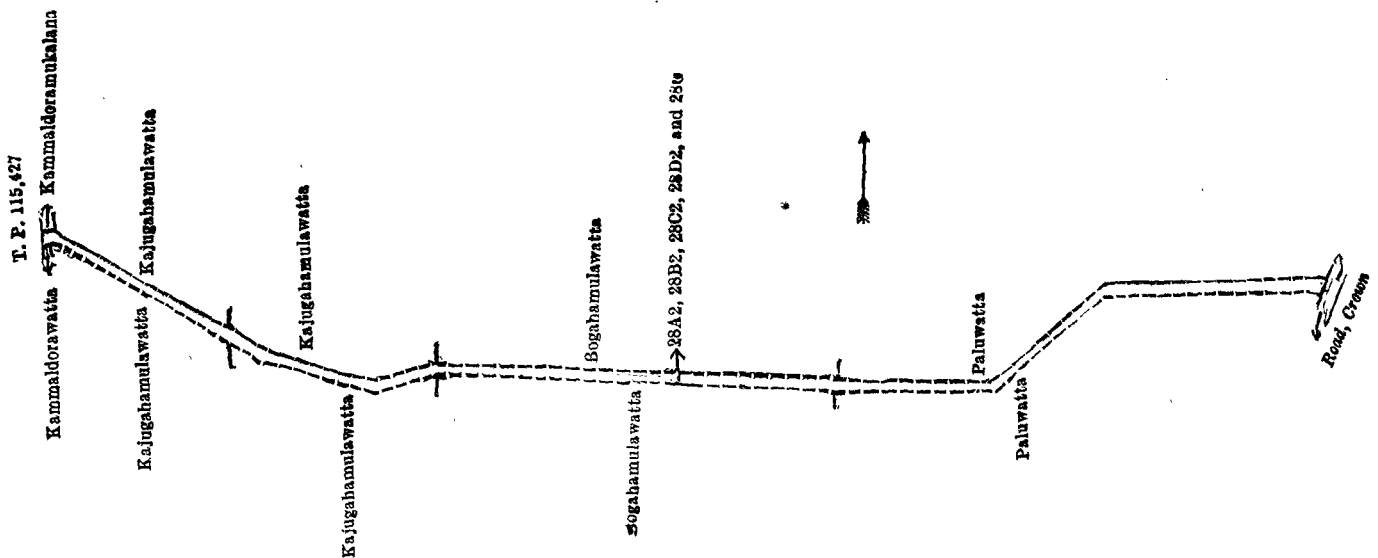
THE notice required by section 1 of "The Waste Lands Ordinances of 1897, 1899, 1900, and 1903," having been duly published in manner prescribed by that section in respect of the above-named lands (*vide* Notice No. 6,563), and no claim having been made to the said lands or to any interest therein within the period of three months from the date specified in the said notice, I, Norman Albert Hampton, Special Officer appointed under section 28 of the said Ordinances, under and by virtue of the powers vested in me in that behalf by section 2 of the said Ordinances, do hereby on this 9th day of February, 1918, order and declare that the said lands, as more fully described herein below, situate in the village of Paranagama, in the Udukaha korale west of the Dambadeni hatpattu of the Kurunegala District, in the North-Western Province, and shown as lots 28A2, 28B2, 28C2, 28D2, and 28G in preliminary plan 566 and in the annexed diagram, and containing in extent 2 roods and 12 perches, are the property of the Crown.

## Description of the Lands referred to.

The following lots situated in the village of Paranagama, in the Udukaha korale west of the Dambadeni hatpattu of the Kurunegala District, in the North-Western Province, as described in the annexed diagram:—

		Preliminary plan 566,							
Lot.	Name of Land.	Extent, A.	R.	P.	Lot.	Name of Land.	Extent, A.	R.	P.
28A2	Para (footpath)	..	0	0 13	28G	Para (footpath)	..	0	0 36
28B2	Do. ( do. )	..	0	0 15					
28C2	Do. ( do. )	..	0	0 27					0 2 12
28D2	Do. ( do. )	..	0	0 1					

and bounded as follows: on the north by Kammaldoramukalana claimed by W. P. Horatala, Kajugahamulawatta claimed by R. Sinnappu, Kajugahamulawatta claimed by Edirisingha Mudiyansele Ukku Menika and another, Bogahamulawatta claimed by Edirisingha Mudiyansele Ukku Menika, Paluwatta claimed by Tiththalapitige Marshal Thelis Fonseka; on the east by a road belonging to the Crown; on the south by Paluwatta claimed by Tiththalapitige Marshal Thelis Fonseka, Bogahamulawatta claimed by Edirisingha Mudiyansele Ukku Menika, Kajugahamulawatta claimed by Edirisingha Mudiyansele Ukku Menika and another, Kajugahamulawatta claimed by R. Sinnappu, Kammaldorawatta claimed by W. P. Horatala; on the west by T. P. 115,427.



Surveyor-General's Office,  
Colombo, March 12, 1917.

Scale of 4 Chains to an Inch.

A. H. G. DAWSON,  
for Surveyor-General.

February 9, 1918.

N. A. HAMPTON,  
Special Officer.

## Kurunegala S. O. No. 2,046.

## Order under Section 4, Sub-section (1), of "The Waste Lands Ordinances of 1897, 1899, 1900, and 1903."

In the matter of the land commonly called or known as Godellehena, situate in the village of Maunawa, in the Kinyama korale of the Katugampola hatpattu of the Kurunegala District, in the North-Western Province, and of "The Waste Lands Ordinances of 1897, 1899, 1900, and 1903."

WHEREAS in pursuance of section 1 of the said Ordinances it was duly declared and notified on the 23rd day of October, 1914, that if no claim to the land commonly called or known as Godellehena, situate in the village of Maunawa, in the Kinyama korale of the Katugampola hatpattu of the Kurunegala District, in the North-Western Province, containing in extent 10 acres 1 rood and 30 perches, and shown as lot 8 in preliminary plan 1,453 and in the annexed diagram, was made to John Murray Davies, Special Officer appointed under section 28 of the said Ordinances, within the period of three months from the date specified in the said notice, such land would be declared the property of the Crown, and dealt with on account of the Crown (*vide* Notice No. 5,409):

And whereas (1) Korale Arachchillage Appuhamy, (2) ditto Pinhamy, (3) ditto Menikhamy (minor), (4) ditto Kuda Kiri Menika (minor), (5) ditto Romel Etana (minor), (6) ditto Kuda Menu Etana (minor), (7) ditto Menu Etana, (8) ditto Kiri Menika, (9) ditto Gunarat Etana, and (10) ditto Ukku Menika made claim thereto, and Howard Orme Fox, Special Officer appointed under section 28 of the said Ordinances, made due inquiry into such claim, and whereas the said Howard



Orme Fox, Special Officer, with the consent of His Excellency the Governor, came to an agreement in writing (a) with the said 1st claimant and the said 2nd claimant on behalf of himself and as duly appointed representative of the said 3rd, 4th, 5th, and 6th claimants (minors), on the 29th day of July, 1916, and (b) with the said 7th, 8th, 9th, and 10th claimants on the 30th day of July, 1916, concerning the said land under section 4, sub-section (1), of the said Ordinances, whereby it was agreed that the said claimants should be declared the purchasers of the said land, in the following proportions, viz.,  $\frac{1}{2}$  to the said 7th claimant,  $\frac{1}{4}$  to the said 2nd, 8th, and 9th claimants,  $\frac{1}{8}$  to the said 1st, 3rd, 4th, 5th, and 6th claimants, and  $\frac{1}{8}$  to the said 10th claimant, upon payment on or before the 29th day of October, 1916, to the Government Agent at Kurunegala, or to the Treasury Officer at Chilaw, or to the Settlement Officer, of a sum of Rupees One hundred and Sixty-seven and Cents Forty only (Rs. 167.40), as the purchase amount of the said land, and whereas the said amount has been duly paid, the said claimants are hereby, in pursuance of the agreement aforementioned, declared to be the purchasers of the said land, in the above-mentioned proportions, viz.,  $\frac{1}{2}$  to the said 7th claimant,  $\frac{1}{4}$  to the said 2nd, 8th, and 9th claimants,  $\frac{1}{8}$  to the said 1st, 3rd, 4th, 5th, and 6th claimants, and  $\frac{1}{8}$  to the said 10th claimant, as more fully described herein below.

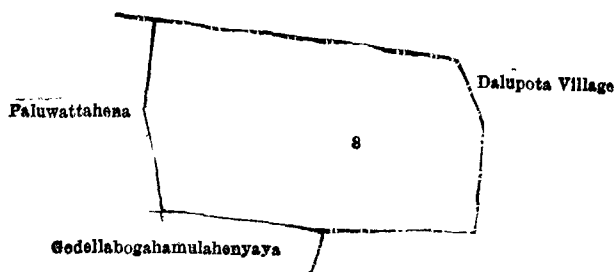
*Description of the Land referred to.*

The following lot situated in the village of Maunawa, in the Kinyama korale of the Katugampola hatpattu of the Kurunegala District, in the North-Western Province, as described in the annexed diagram :—

Preliminary plan 1,453.

Lot.	Name of Land.	Extent, A. R. P.
8	Godellehena	10 1 30

and bounded as follows: on the north and east by the village limit of Dalupota; on the south by the village limit of Dalupota, Godella Bogahamulahenyaya sold to Atukorallage Menikhamy and others under the Waste Lands Ordinances; on the west by Paluwattahena sold to Atukorallage Menikhamy and others under the Waste Lands Ordinances.



Surveyor-General's Office,  
Colombo, August 9, 1917.

Scale of 8 Chains to an Inch.

W. C. S. INGLES,  
Surveyor-General.

J. M. DAVIES,  
Special Officer.  
November 27, 1917.

**Kurunegala S. O. No. 2,047.**

**Order under Section 4, Sub-section (1), of "The Waste Lands Ordinances of 1897, 1899, 1900, and 1903."**

In the matter of the land commonly called or known as Kongahamulahenyaya, situate in the village of Maunawa, in the Kinyama korale of the Katugampola hatpattu of the Kurunegala District, in the North-Western Province, and of "The Waste Lands Ordinances of 1897, 1899, 1900, and 1903."

WHEREAS in pursuance of section 1 of the said Ordinances it was duly declared and notified on the 23rd day of October, 1914, that if no claim to the land commonly called or known as Kongahamulahenyaya, situate in the village of Maunawa, in the Kinyama korale of the Katugampola hatpattu of the Kurunegala District, in the North-Western Province, containing in extent 27 acres 1 rood and 11 perches, and shown as lot 6 in preliminary plan 1,453 and in the annexed diagram, was made to John Murray Davies, Special Officer appointed under section 28 of the said Ordinances, within the period of three months from the date specified in the said notice, such land would be declared the property of the Crown, and dealt with on account of the Crown (*vide* Notice No. 5,409) :

And whereas (1) Korale Arachchillage Appuhamy, (2) ditto Pinhamy, (3) ditto Menikhamy (minor), (4) ditto Kuda Kiri Menika (minor), (5) ditto Romel Etana (minor), (6) ditto Kuda Menu Etana (minor), (7) ditto Menu Etana, (8) ditto Kiri Menika, (9) ditto Gunarat Etana, and (10) ditto Ukku Menika made claim thereto, and Howard Orme Fox, Special Officer appointed under section 28 of the said Ordinances, made due inquiry into such claim, and whereas the said Howard Orme Fox, Special Officer, with the consent of His Excellency the Governor, came to an agreement in writing (a) with the said 1st claimant, and the said 2nd claimant on behalf of himself and as duly appointed representative of the said 3rd, 4th, 5th, and 6th claimants (minors), on the 29th day of July, 1916, and (b) with the said 7th, 8th, 9th, and 10th claimants on the 30th day of July, 1916, concerning the said land under section 4, sub-section (1), of the said Ordinances, whereby it was agreed that the said claimants should be declared the purchasers of the said land, in the following proportions, viz.,  $\frac{1}{2}$  to the said 7th claimant,  $\frac{1}{4}$  to the said 2nd, 8th, and 9th claimants,  $\frac{1}{8}$  to the said 1st, 3rd, 4th, 5th, and 6th claimants, and  $\frac{1}{8}$  to the said 10th claimant, upon payment on or before the 29th day of November, 1916, to the Government Agent at Kurunegala, or to the Treasury Officer at Chilaw, or to the Settlement Officer, of a sum of Rupee Four hundred and Thirty-seven and Cents Ten only (Rs. 437.10), as the purchase amount of the said land, and whereas the said amount has been duly paid, the said claimants are hereby, in pursuance of the agreement aforementioned, declared to be the purchasers of the said land, in the said proportions, viz.,  $\frac{1}{2}$  to the said 7th claimant,  $\frac{1}{4}$  to the said 2nd, 8th, and 9th claimants,  $\frac{1}{8}$  to the said 1st, 3rd, 4th, 5th, and 6th claimants, and  $\frac{1}{8}$  to the said 10th claimant, as more fully described herein below.

*Description of the Land referred to.*

The following lot situated in the village of Maunawa, in the Kinyama korale of the Katugampola hatpattu of the Kurunegala District, in the North-Western Province, as described in the annexed diagram :—

Preliminary plan 1,453.

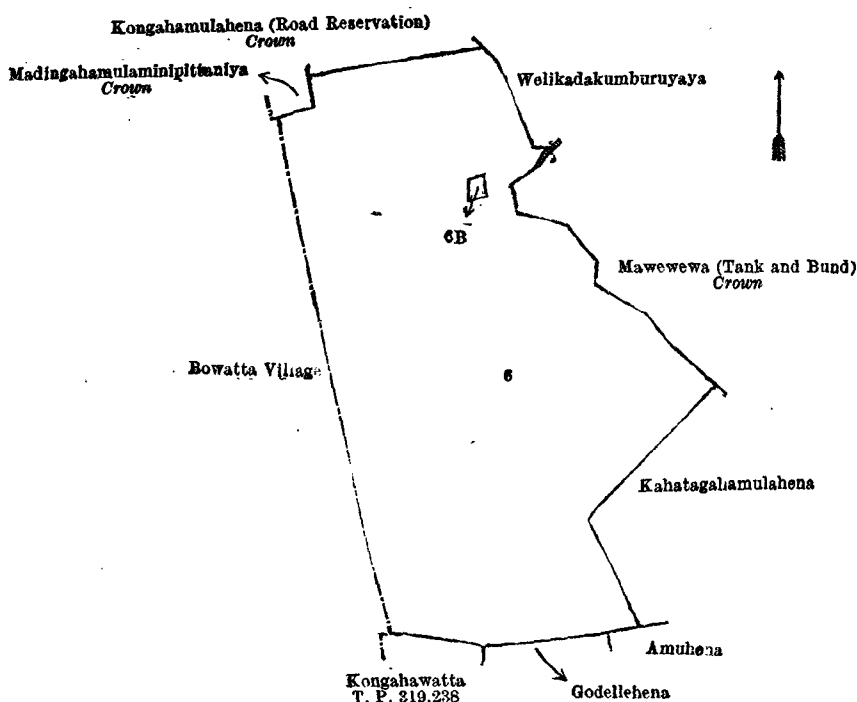
Lot.	Name of Land.	Extent, A. R. P.
6	Kongahamulahenyaya	27 1 11

and bounded as follows: on the north by Madingahamulaminipittaniya declared to be the property of the Crown under the Waste Lands Ordinances, Kongahamulahena (road reservation) to be declared the property of the Crown under the Waste Lands Ordinances; on the east by Welikadakumburuyaya claimed by Korallage Jotirala and others,

Mawewewa (tank and bund) to be declared the property of the Crown under the Waste Lands Ordinances, Kahatagahamulahena sold to Korallage Jotihamy and others under the Waste Lands Ordinances; on the south by Amuhena sold to Atukorallage Appuhamy and others under the Waste Lands Ordinances, Godellehena sold to Atukorallage Appuhamy and others under the Waste Lands Ordinances, Kongahawatta sold by the Crown (T. P. 319,238); on the west by the village limit of Bowatta.

NOTE.—The following lot lying within the above-mentioned boundaries is excluded from this order, and its extent of 9 perches is not included in the acreage of 27 acres 1 rood and 11 perches given above:—

Lot.	Name of Land.	Preliminary plan 1,453.	Extent, A. R. P.
6B	Kamata	.. .. .	0 0 9



Surveyor-General's Office,  
Colombo, August 9, 1917.

Scale of 8 Chains to an Inch.

W. C. S. INGLES,  
Surveyor-General.

November 27, 1917.

J. M. DAVIES,  
Special Officer.

### Kurunegala S. O. No. 2,048.

#### Order under Section 2 of "The Waste Lands Ordinances of 1897, 1899, 1900, and 1903," declaring Lands to be Crown Property.

In the matter of the lands commonly called or known as Ihalagamakele, Netugala (rock), and gala (rock), situate in the village of Ihalagama, in the Magul Medagandahaye korale west of the Wannu hatpattu of the Kurunegala District, in the North-Western Province, and of "The Waste Lands Ordinances of 1897, 1899, 1900, and 1903."

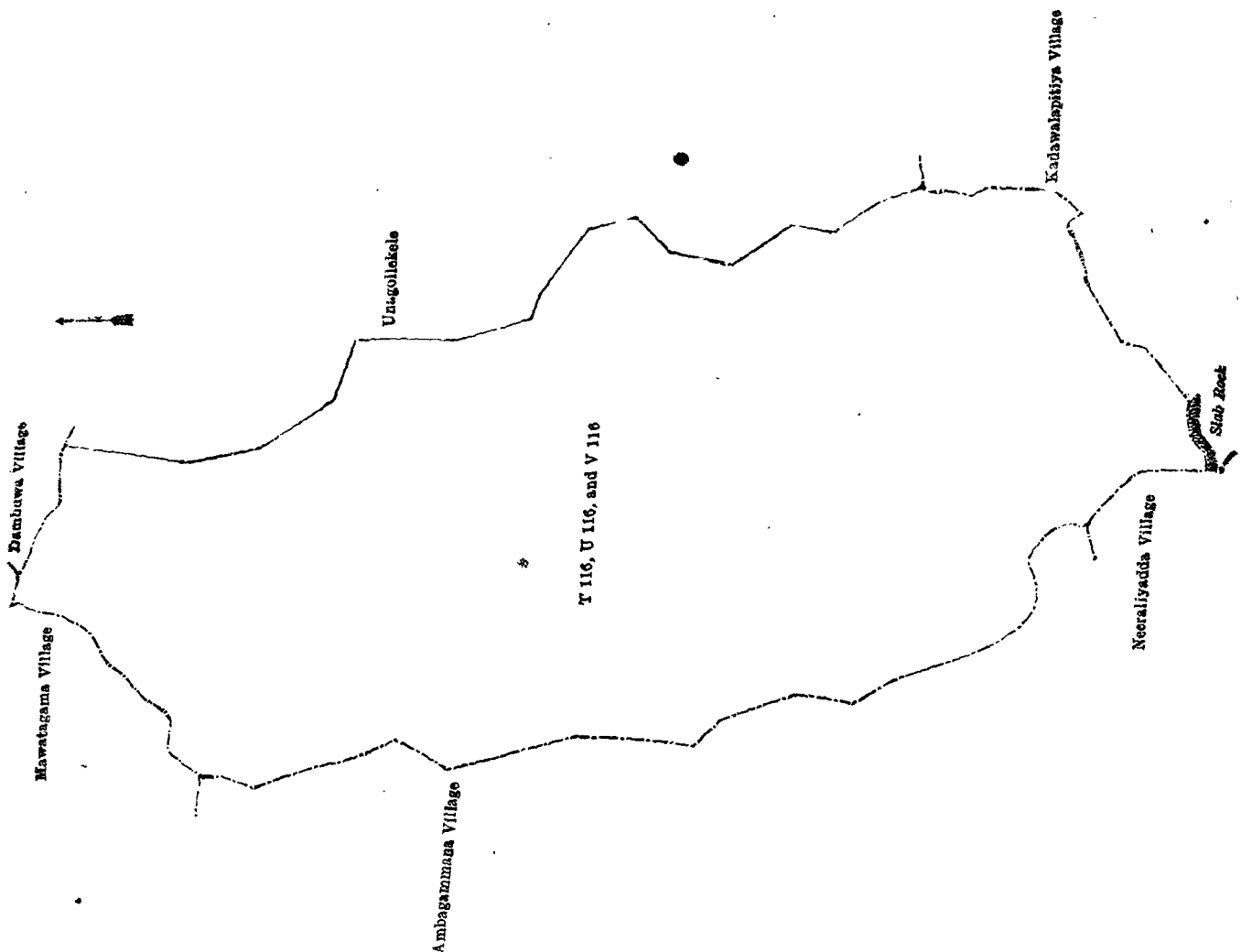
THE notice required by section 1 of "The Waste Lands Ordinances of 1897, 1899, 1900, and 1903," having been duly published in manner prescribed by that section in respect of the above-named lands (*vide* Notice No. 6,583), and no claim having been made to the said lands or to any interest therein within the period of three months from the date specified in the said notice, I, John Murray Davies, Special Officer appointed under section 28 of the said Ordinances, under and by virtue of the powers vested in me in that behalf by section 2 of the said Ordinances, do hereby, on this 4th day of February, 1918, order and declare that the said lands, as more fully described herein below, situate in the village of Ihalagama, in the Magul Medagandahaye korale west of the Wannu hatpattu of the Kurunegala District, in the North-Western Province, and shown as lots T 116, U 116, and V 116 in preliminary plan 4,532 and in the annexed diagram, and containing in extent 367 acres and 39 perches, are the property of the Crown.

#### Description of the Lands referred to.

The following lots situated in the village of Ihalagama, in the Magul Medagandahaye korale west of the Wannu hatpattu of the Kurunegala District, in the North-Western Province, as described in the annexed diagram:—

Lot.	Name of Land.	Preliminary plan 4,532.	Extent, A. R. P.
T 116	Ihalagamakele	.. .. .	354 3 25
U 116	Netungala (rock)	.. .. .	10 3 0
V 116	Gala (do.)	.. .. .	1 2 14
			<hr/> 367 0 39

and bounded as follows: on the north by the village limit of Dambuwa; on the east by Unagollekele claimed by the Crown and Mr. M. P. Peiris of Madampe, the village limit of Kadawalapitiya; on the south by the village limit of Kadawalapitiya, slab rock, the village limit of Neeraliyadda; on the west by the village limit of Ambagammana, the village limit of Mawatagama.



Surveyor-General's Office,  
Colombo, May 28, 1917.

Scale of 16 Chains to an Inch.

A. H. G. DAWSON,  
for Surveyor-General.

February 4, 1918.

J. M. DAVIES,  
Special Officer.

### Kurunegala S. O. No. 2,049.

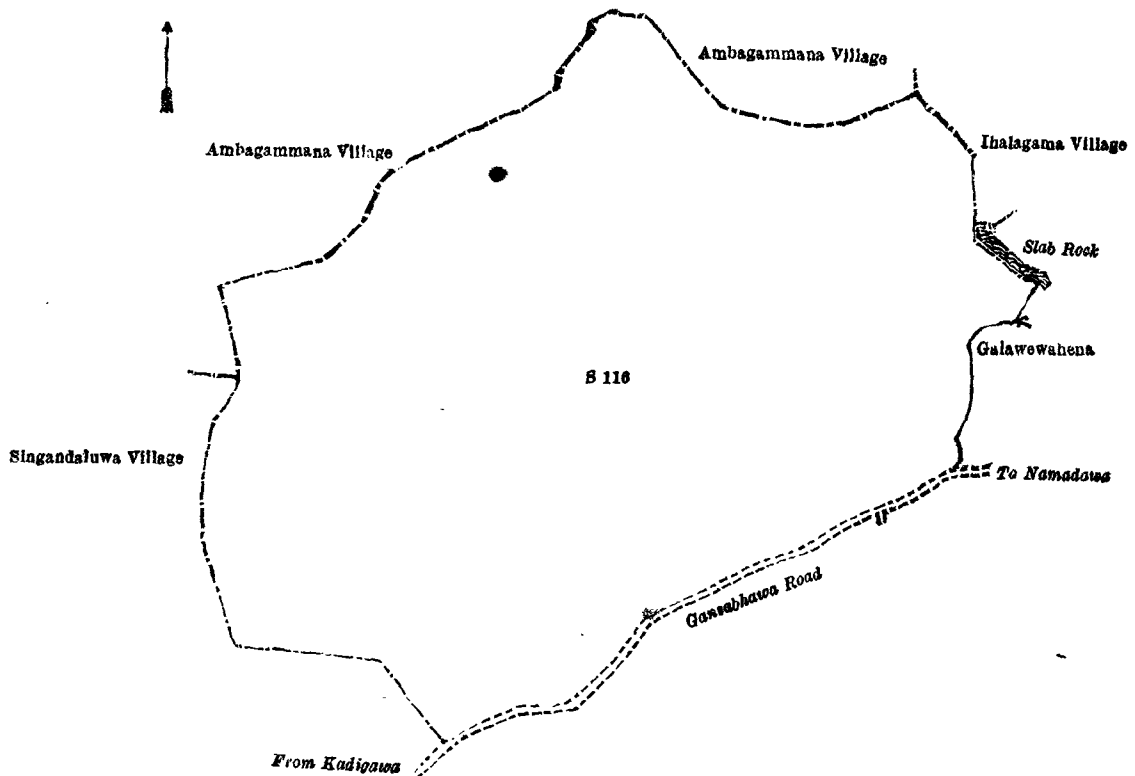
#### Order under Section 2 of "The Waste Lands Ordinances of 1897, 1899, 1900, and 1903," declaring Land to be Crown Property.

In the matter of the land commonly called or known as Niraliyaddekele, situate in the village of Neeraliyadda, in the Magul Medagandahaye korale west of the Wannu hatpattu of the Kurunegala District, in the North-Western Province, and of "The Waste Lands Ordinances of 1897, 1899, 1900, and 1903."

THE notice required by section 1 of "The Waste Lands Ordinances of 1897, 1899, 1900, and 1903," having been duly published in manner prescribed by that section in respect of the above-named land (*vide* Notice No. 6,582), and no claim having been made to the said land or to any interest therein within the period of three months from the date specified in the said notice, I, John Murray Davies, Special Officer appointed under section 28 of the said Ordinances, under and by virtue of the powers vested in me in that behalf by section 2 of the said Ordinances, do hereby, on this 4th day of February, 1918, order and declare that the said land, as more fully described herein below, situate in the village of Neeraliyadda, in the Magul Medagandahaye korale west of the Wannu hatpattu of the Kurunegala District, in the North-Western Province, and shown as lot S 116 in preliminary plan 4,532 and in the annexed diagram, and containing in extent 261 acres 3 roods and 24 perches, is the property of the Crown.

#### Description of the Land referred to.

The land commonly called or known as Niraliyaddekele, situated in the village of Neeraliyadda, in the Magul Medagandahaye korale west of the Wannu hatpattu of the Kurunegala District, in the North-Western Province, containing in extent 261 acres 3 roods and 24 perches, shown as lot S 116 in preliminary plan 4,532 and in the annexed diagram; and bounded as follows: on the north by the village limit of Ambagammana; on the east by the village limit of Thalagama, slab rock, Galawawahena claimed by Ausadahamy and the Crown; on the south by the Gansabhawa road from Namadawa to Kadigawa, the village limit of Singandaluwa; on the west by the village limit of Singandaluwa, the village limit of Ambagammana.



Surveyor-General's Office,  
Colombo, May 28, 1917.

Scale of 16 Chains to an Inch.

A. H. G. DAWSON,  
for Surveyor-General.

J. M. DAVIES,  
Special Officer.

February 4, 1918.

**Kurunegala S. O. No. 2,050.**

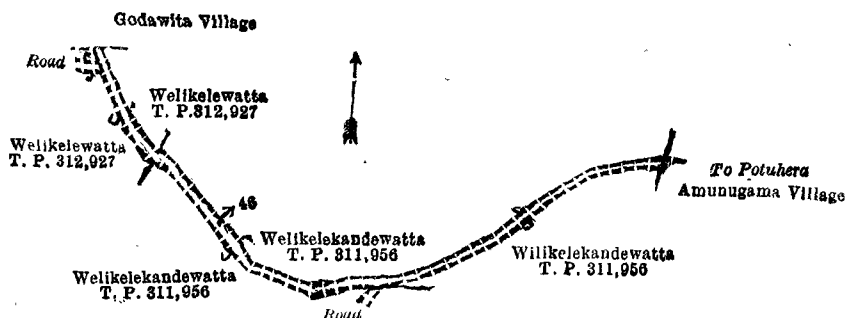
**Order under Section 2 of "The Waste Lands Ordinances of 1897, 1899, 1900, and 1903,"  
declaring Land to be Crown Property.**

In the matter of the land commonly called or known as Gansabhawa road, situate in the village of Ahugoda, in the Rekko pattu korale of the Dambadeni hatpattu of the Kurunegala District, in the North-Western Province, and of "The Waste Lands Ordinances of 1897, 1899, 1900, and 1903."

THE notice required by section 1 of "The Waste Lands Ordinances of 1897, 1899, 1900, and 1903," having been duly published in manner prescribed by that section in respect of the above-named land (*vide* Notice No. 6,525), and no claim having been made to the said land or to any interest therein within the period of three months from the date specified in the said notice, I, Norman Albert Hampton, Special Officer appointed under section 28 of the said Ordinances, under and by virtue of the powers vested in me in that behalf by section 2 of the said Ordinances, do hereby on this 18th day of January, 1918, order and declare that the said land, as more fully described herein below, situate in the village of Ahugoda, in the Rekko pattu korale of the Dambadeni hatpattu of the Kurunegala District, in the North-Western Province, and shown as lot 46 in preliminary plan 1,493 and in the annexed diagram, and containing in extent 3 roods and 24 perches, is the property of the Crown.

*Description of the Land referred to.*

The land commonly called or known as Gansabhawa road, situate in the village of Ahugoda, in the Rekko pattu korale of the Dambadeni hatpattu of the Kurunegala District, in the North-Western Province, containing in extent 3 roods and 24 perches, and shown as lot 46 in preliminary plan 1,493 and in the annexed diagram; and bounded as follows: on the north by the village limit of Godawita, Welikelewatta sold by the Crown (T. P. 312,927), Welikelekandewatta sold by the Crown (T. P. 311,956); on the east by the village limit of Amunugama; on the south by Welikelekandewatta sold by the Crown (T. P. 311,956), a road, Welikelekandewatta sold by the Crown (T. P. 311,956); on the west by Welikelekandewatta sold by the Crown (T. P. 311,956), Welikelewatta sold by the Crown (T. P. 312,927), a road, Welikelewatta sold by the Crown (T. P. 312,927).



Surveyor-General's Office,  
Colombo, March 21, 1917.

Scale of 4 Chains to an Inch.

A. H. G. DAWSON,  
for Surveyor-General

N. A. HAMPTON,  
Special Officer.

January 18, 1918.

**Kurunegala S. O. No. 2,051.****Order under Section 2 of "The Waste Lands Ordinances of 1897, 1899, 1900, and 1903,"  
declaring Lands to be Crown Property.**

In the matter of the lands commonly called or known as Sudugalpilehena and Kuratayahena, situate in the village of Talahinna (eastern portion), in the Ihalawisideke korale of the Hiriyala hatpattu of the Kurunegala District, in the North-Western Province, and of "The Waste Lands Ordinances of 1897, 1899, 1900, and 1903."

THE notice required by section 1 of "The Waste Lands Ordinances of 1897, 1899, 1900, and 1903," having been duly published in manner prescribed by that section in respect of the above-named lands (*vide* Notice No. 6,557), and no claim having been made to the said lands or to any interest therein within the period of three months from the date specified in the said notice, I, John Murray Davies, Special Officer appointed under section 28 of the said Ordinances, under and by virtue of the powers vested in me in that behalf by section 2 of the said Ordinances, do hereby on this 12th day of February, 1918, order and declare that the said lands, as more fully described herein below, situate in the village of Talahinna (eastern portion), in the Ihalawisideke korale of the Hiriyala hatpattu of the Kurunegala District, in the North-Western Province, and shown as lots 2 and 2K in preliminary plan 1,204 and in the annexed diagram, and containing in extent 5 acres 1 rood and 31 perches, are the property of the Crown.

*Description of the Lands referred to.*

The following lots situated in the village of Talahinna (eastern portion) of the Ihalawisideke korale of the Hiriyala hatpattu of the Kurunegala District, in the North-Western Province, as described in the annexed diagram:—

## Preliminary plan 1,204.

Lot.	Name of Land.	Extent, A. R. P.
2 ..	Sudugalpilehena ..	3 0 38
2K ..	Kuratayahena ..	2 0 33
		5 1 31

and bounded as follows: on the north by the village limit of Muratawa; on the east by Minihagalakanda declared to be the property of the Crown under the Waste Lands Ordinances; on the south by Minihagalakanda declared to be the property of the Crown under the Waste Lands Ordinances, Kapukotuwa sold by the Crown (T. P. 325,136); on the west by Tapa-arachchilagewattuyaya (private), Kolongahamulahena sold by the Crown (T. P. 325,138).



Surveyor-General's Office,  
Colombo, July 9, 1917.

Scale of 4 Chains to an Inch.

A. H. G. DAWSON,  
for Surveyor-General.

February 12, 1918.

J. M. DAVIES,  
Special Officer.

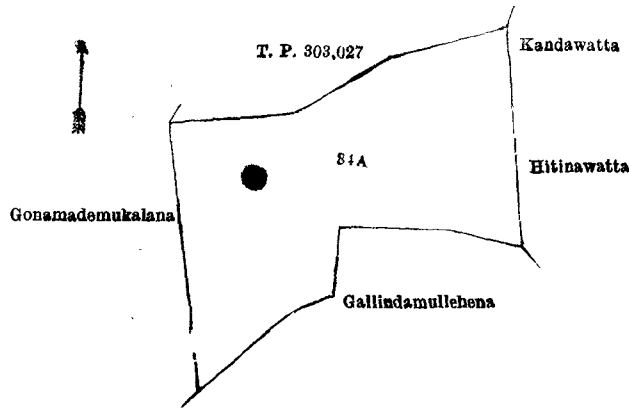
**Kurunegala S. O. No. 2,052.****Order under Section 2 of "The Waste Lands Ordinances of 1897, 1899, 1900, and 1903,"  
declaring Land to be Crown Property.**

In the matter of the land commonly called or known as Mukalanagawahena *alias* Kandehena, situate in the village of Udumulla, in the Udukaha korale east of the Dambadeni hatpattu of the Kurunegala District, in the North-Western Province, and of "The Waste Lands Ordinances of 1897, 1899, 1900, and 1903."

THE notice required by section 1 of "The Waste Lands Ordinances of 1897, 1899, 1900, and 1903," having been duly published in manner prescribed by that section in respect of the above-named land (*vide* Notice No. 6,564), and no claim having been made to the said land or to any interest therein within the period of three months from the date specified in the said notice, I, Norman Albert Hampton, Special Officer appointed under section 28 of the said Ordinances, under and by virtue of the powers vested in me in that behalf by section 2 of the said Ordinances, do hereby on this 18th day of January, 1918, order and declare that the said land, as more fully described herein below, situate in the village of Udumulla, in the Udukaha korale east of the Dambadeni hatpattu of the Kurunegala District, in the North-Western Province, and shown as lot 34A in preliminary plan 416 and in the annexed diagram, and containing in extent 2 acres 3 roods and 24 perches, is the property of the Crown.

*Description of the Land referred to.*

The land commonly called or known as Mukalanagawahena *alias* Kandehena, situate in the village of Udumulla, in the Udukaha korale east of the Dambadeni hatpattu of the Kurunegala District, in the North-Western Province, containing in extent 2 acres 3 roods and 24 perches, shown as lot 34A in preliminary plan 416 and in the annexed diagram; and bounded as follows: on the north by T. P. 303,027; on the east by Kandawatta claimed by Ranamuka Mudiyanseleage Kirihamy Vederala and others, Hitinawatta claimed by Manamperuma Mudiyanseleage Ranhami and others; on the south by Gallindamullehena sold by the Crown; on the west by Gonamademukalana declared to be the property of the Crown under the Waste Lands Ordinances.



Surveyor-General's Office,  
Colombo, July 13, 1917.

Scale of 4 Chains to an Inch.

A. H. G. DAWSON,  
for Surveyor-General.

N. A. HAMPTON,  
Special Officer.

January 18, 1918.

### Kurunegala S. O. No. 2,053.


#### Order under Section 2 of "The Waste Lands Ordinances of 1897, 1899, 1900, and 1903," declaring Land to be Crown Property.

In the matter of the land commonly called or known as road reservation, situate in the village of Nugawala, in the Udukaha korale east of the Dambadeni hatpattu of the Kurunegala District, in the North-Western Province, and of "The Waste Lands Ordinances of 1897, 1899, 1900, and 1903."

THE notice required by section 1 of "The Waste Lands Ordinances of 1897, 1899, 1900, and 1903," having been duly published in manner prescribed by that section in respect of the above-named land (*vide* Notice No. 6,596), and no claim having been made to the said land or to any interest therein within the period of three months from the date specified in the said notice, I, Norman Albert Hampton, Special Officer appointed under section 28 of the said Ordinances, under and by virtue of the powers vested in me in that behalf by section 2 of the said Ordinances, do hereby, on this 9th day of February, 1918, order and declare that the said land, as more fully described herein below, situate in the village of Nugawala, in the Udukaha korale east of the Dambadeni hatpattu of the Kurunegala District, in the North-Western Province, and shown as lot 16A in preliminary plan 457 and in the annexed diagram, and containing in extent 37 perches, is the property of the Crown.

#### Description of the Land referred to.

The land commonly called or known as road reservation, situated in the village of Nugawala, in the Udukaha korale east of the Dambadeni hatpattu of the Kurunegala District, in the North-Western Province, containing in extent 37 perches, shown as lot 16A in preliminary plan 457 and in the annexed diagram; and bounded as follows: on the north by the village limit of Sewandana; on the east by Kolongahamulahena sold by the Crown (T. P. 312,191); on the south by Andiyadeniyahena declared to be the property of the Crown under the Waste Lands Ordinances; on the west by Kolongahamulahena sold by the Crown (T. P. 312,191).



Surveyor-General's Office,  
Colombo, May 30, 1917.

Scale of 8 Chains to an Inch.

A. H. G. DAWSON  
for Surveyor-General.

N. A. HAMPTON,  
Special Officer.

February 9, 1918.

### Kurunegala S. O. No. 2,054.

#### Order under Section 2 of "The Waste Lands Ordinances of 1897, 1899, 1900, and 1903," declaring Lands to be Crown Property.

In the matter of the lands commonly called or known as Bogahamullagalagawahena, Dikgalagawahena, &c., situate in the village of Galatara, in the Udukaha korale east of the Dambadeni hatpattu of the Kurunegala District, in the North-Western Province, and of "The Waste Lands Ordinances of 1897, 1899, 1900, and 1903."

THE notice required by section 1 of "The Waste Lands Ordinances of 1897, 1899, 1900, and 1903," having been duly published in manner prescribed by that section in respect of the above-named lands (*vide* Notice No. 6,568), and no claim having been made to the said lands, or to any interest therein within the period of three months from the date specified in the said notice, I, Norman Albert Hampton, Special Officer appointed under section 28 of the said Ordinances, under and by virtue of the powers vested in me in that behalf by section 2 of the said Ordinances, do hereby, on this 9th day of February, 1918, order and declare that the said lands, as more fully described herein below, situate in the village of Galatara, in the Udukaha korale east of the Dambadeni hatpattu of the Kurunegala District, in the North-Western Province, and shown as lots 11L2, 29D, 66A, and 81D in preliminary plan 433 and in the annexed diagrams, and containing in extent 7 acres 2 roods and 37 perches, are the property of the Crown.

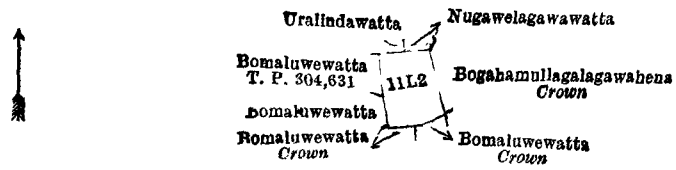
*Description of the Lands referred to.*

The following lots situated in the village of Galatara, in the Udukaha korale east of the Dambadeni hatpattu of the Kurunegala District, in the North-Western Province, as described in the annexed diagrams:—

I.—Preliminary plan 433.

Lot.	Name of Land.	Extent, A. R. P.
11L2	Bogahamullagalagawahena	0 2 29

and bounded as follows: on the north by Uralindawatta claimed by Liyana Achchilage Punchi Appuhamy, Nugawelagawatta (private); on the east by Bogahamullagalagawahena belonging to the Crown; on the south by Bomaluwewatta belonging to the Crown; on the west by Bomaluwewatta claimed by P. PUNCHIRALA and others, Bomaluwewatta sold by the Crown (T. P. 304,631).



Surveyor-General's Office,  
Colombo, July 3, 1917.

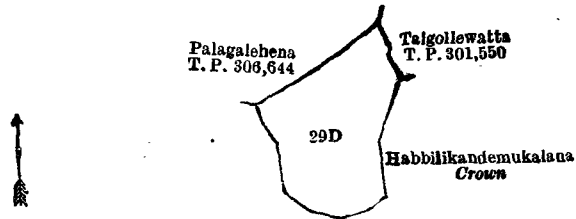
Scale of 8 Chains to an Inch.

A. H. G. DAWSON,  
for Surveyor-General.

II.—Preliminary plan 433.

Lot.	Name of Land.	Extent, A. R. P.
29D	Dikgalagawahena	3 0 3

and bounded as follows: on the north by Palagalehena sold by the Crown (T. P. 306,644); on the east by Talgollewatta sold by the Crown (T. P. 301,550), Habbilikandemukalana declared to be the property of the Crown under the Waste Lands Ordinances; on the south and west by Habbilikandemukalana declared to be the property of the Crown under the Waste Lands Ordinances.



Surveyor-General's Office,  
Colombo, July 3, 1917.

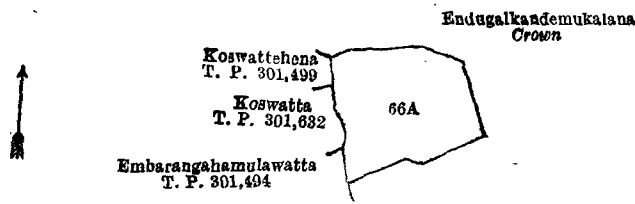
Scale of 8 Chains to an Inch.

A. H. G. DAWSON,  
for Surveyor-General.

III.—Preliminary plan 433.

Lot.	Name of Land.	Extent, A. R. P.
66A	Weralugollehena	2 2 25

and bounded as follows: on the north, east, and south by Endugalkandemukalana declared to be the property of the Crown under the Waste Lands Ordinances; on the west by Embaranghamulawatta sold by the Crown (T. P. 301,494) Koswatta sold by the Crown (T. P. 301,632), Koswattehena sold by the Crown (T. P. 301,499).



Surveyor-General's Office,  
Colombo, July 3, 1917.

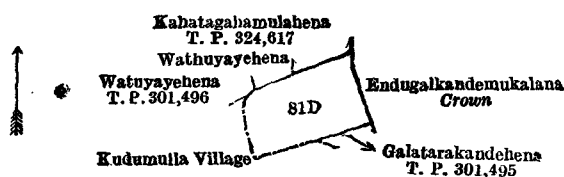
Scale of 8 Chains to an Inch.

A. H. G. DAWSON,  
for Surveyor-General.

IV.—Preliminary plan 433.

Lot.	Name of Land.	Extent, A. R. P.
81D	Naknaranwelagawahena	1 1 20

and bounded as follows: on the north by Wathuyayehena (private), Kahatagahamulahena sold by the Crown (T. P. 324,617); on the east by Endugalkandemukalana declared to be the property of the Crown under the Waste Lands Ordinances; on the south by Galatarakandehena sold by the Crown (T. P. 301,495), the village limit of Kudumulla; on the west by the village limit of Kudumulla, Watuyayehena sold by the Crown (T. P. 301,496).



Surveyor-General's Office,  
Colombo, July 3, 1917

Scale of 8 Chains to an Inch.

A. H. G. DAWSON,  
for Surveyor-General.

N. A. HAMPTON,  
Special Officer.

February 9, 1918.


**Kurunegala S. O. No. 2,055.****Order under Section 2 of "The Waste Lands Ordinances of 1897, 1899, 1900, and 1903,"  
declaring Land to be Crown Property.**

In the matter of the land commonly called or known as Gansabhawa road, situate in the village of Otarakiriwanapola, in the Udukaha korale south of the Dambadeni hatpattu of the Kurunegala District, in the North-Western Province, and of "The Waste Lands Ordinances of 1897, 1899, 1900, and 1903."

THE notice required by section 1 of "The Waste Lands Ordinances of 1897, 1899, 1900, and 1903," having been duly published in manner prescribed by that section in respect of the above-named land (*vide* Notice No. 6,565), and no claim having been made to the said land or to any interest therein within the period of three months from the date specified in the said notice, I, Norman Albert Hampton, Special Officer appointed under section 28 of the said Ordinances, under and by virtue of the powers vested in me in that behalf by section 2 of the said Ordinances, do hereby on this 9th day of February, 1918, order and declare that the said land, as more fully described herein below, situate in the village of Otarakiriwanapola, in the Udukaha korale south of the Dambadeni hatpattu of the Kurunegala District, in the North-Western Province, and shown as lot 16D in preliminary plan 488 and in the annexed diagram, and containing in extent 19 perches, is the property of the Crown.

*Description of the Land referred to.*

The land commonly called or known as Gansabhawa road, situated in the village of Otarakiriwanapola, in the Udukaha korale south of the Dambadeni hatpattu of the Kurunegala District, in the North-Western Province, containing in extent 19 perches, and shown as lot 16D in preliminary plan 488 and in the annexed diagram; and bounded as follows: on the north by Huriyagahamulawatta sold by the Crown, Gansabhawa para declared to be the property of the Crown under the Waste Lands Ordinances; on the east and south by Bogahamulawatta claimed by Mr. Obeyesekera, Pingamage Don Peris Appuhamy, and others; on the west by Gansabhawa para declared to be the property of the Crown under the Waste Lands Ordinances.



Surveyor-General's Office,  
Colombo, June 9, 1917.

Scale of 4 Chains to an Inch.

A. H. G. DAWSON,  
for Surveyor-General.

February 9, 1918. N. A. HAMPTON,  
Special Officer.

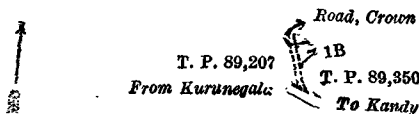
**Kurunegala S. O. No. 2,056.****Order under Section 2 of "The Waste Lands Ordinances of 1897, 1899, 1900, and 1903,"  
declaring Land to be Crown Property.**

In the matter of the land commonly called or known as Gansabhawa road, situate in the village of Illukewela, in the Weuda korale of the Weudawili hatpattu of the Kurunegala District, in the North-Western Province, and of "The Waste Lands Ordinances of 1897, 1899, 1900, and 1903."

THE notice required by section 1 of "The Waste Lands Ordinances of 1897, 1899, 1900, and 1903," having been duly published in manner prescribed by that section in respect of the above-named land (*vide* Notice No. 6,520), and no claim having been made to the said land or to any interest therein within the period of three months from the date specified in the said notice, I, Norman Albert Hampton, Special Officer appointed under section 28 of the said Ordinances, under and by virtue of the powers vested in me in that behalf by section 2 of the said Ordinances, do hereby on this 19th day of January, 1918, order and declare that the said land, as more fully described herein below, situate in the village of Illukewela, in the Weuda korale of the Weudawili hatpattu of the Kurunegala District, in the North-Western Province, and shown as lot 1B in preliminary plan 1,106 and in the annexed diagram, and containing in extent 5 perches, is the property of the Crown.

*Description of the Land referred to.*

The land commonly called or known as Gansabhawa road, situated in the village of Illukewela, in Weuda korale of the Weudawili hatpattu of the Kurunegala District, in the North-Western Province, containing in extent 5 perches, shown as lot 1B in preliminary plan 1,106 and in the annexed diagram; and bounded as follows: on the north by a road belonging to the Crown; on the east by T. P. 89,350; on the south by the road from Kandy to Kurunegala; on the west by T. P. 89,207.



Surveyor-General's Office,  
Colombo, June 5, 1917.

Scale of 8 Chains to an Inch.

A. H. G. DAWSON,  
for Surveyor-General.

January 19, 1918. N. A. HAMPTON,  
Special Officer.



**Anuradhapura S. O. No. 920.****Order under Section 2 of "The Waste Lands Ordinances of 1897, 1899, 1900, and 1903,"  
declaring Lands to be Crown Property.**

In the matter of the lands commonly called or known as Katukeliyawawatta, Wekandebima (reservation for tank bund), situate in the village of Katukeliyawa, in the Galkadawala tulana of the Nuwaragam korale of the Nuwaragam palata, in the North-Central Province, and of "The Waste Lands Ordinances of 1897, 1899, 1900, and 1903."

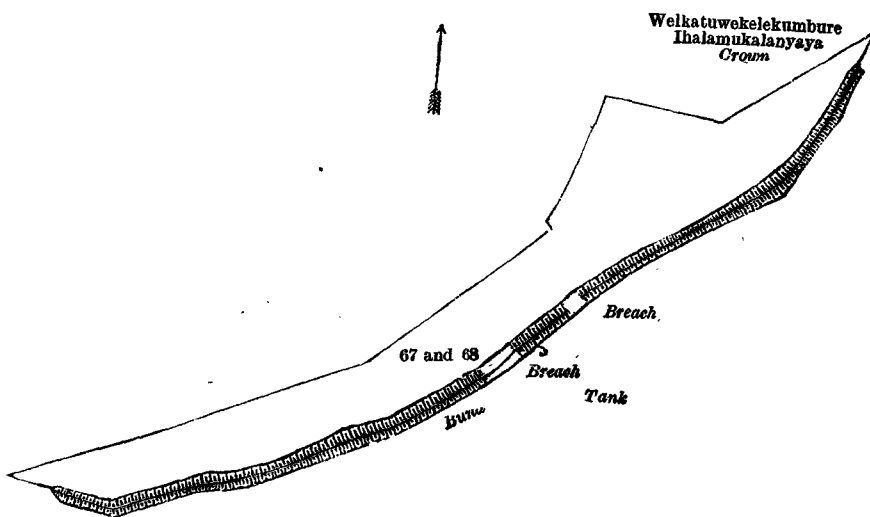
THE notice required by section 1 of "The Waste Lands Ordinances of 1897, 1899, 1900, and 1903," having been duly published in manner prescribed by that section in respect of the above-named lands (*vide* Notice No. 6,617), and no claim having been made to the said lands or to any interest therein within the period of three months from the date specified in the said notice, I, John Murray Davies, Special Officer appointed under section 28 of the said Ordinances, under and by virtue of the powers vested in me in that behalf by section 2 of the said Ordinances, do hereby on this 5th day of February, 1918, order and declare that the said lands, as more fully described herein below, situate in the village of Katukeliyawa, in the Galkadawala tulana of the Nuwaragam korale of the Nuwaragam palata, in the North-Central Province, and shown as lots 67 and 68 in topo preliminary plan 8 and in the annexed diagram, and containing in extent 2 acres 3 roods and 11 perches, are the property of the Crown.

*Description of the Lands referred to.*

The following lots situated in the village of Katukeliyawa, in the Galkadawala tulana of the Nuwaragam korale of the Nuwaragam palata, in the North-Central Province, as described in the annexed diagram:—

Lot.	Name of Land.	Topo preliminary plan 8.	Extent, A. R. P.
67	.. Katukeliyawawatta	..	0 3 9
68	.. Wekandebima (reservation for tank bund)	..	2 0 2
			2 3 11

and bounded as follows: on the north by Welkatuwekekumbure Ithalamukalanyaya claimed by the Crown; on the east and south by a tank; on the west by Welkatuwekekumbure Ithalamukalanyaya claimed by the Crown.



Surveyor-General's Office,  
Colombo, July 6, 1917.

Scale of 4 Chains to an Inch.

A. H. G. DAWSON,  
for Surveyor-General.

February 5, 1918.

J. M. DAVIES,  
Special Officer.

**Anuradhapura S. O. No. 921.****Order under Section 2 of "The Waste Lands Ordinances of 1897, 1899, 1900, and 1903,"  
declaring Lands to be Crown Property.**

In the matter of the lands commonly called or known as Horow-ela, Wekandebima (reservation for bund), &c., situate in the village of Hunupolayagama, in the Galkadawala tulana of the Nuwaragam korale of the Nuwaragam palata, in the North-Central Province, and of "The Waste Lands Ordinances of 1897, 1899, 1900, and 1903."

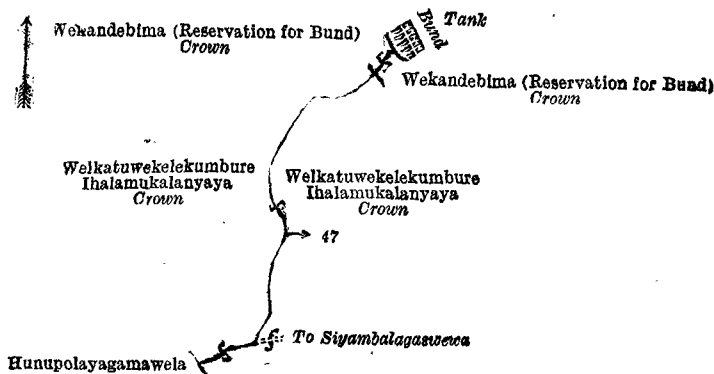
THE notice required by section 1 of "The Waste Lands Ordinances of 1897, 1899, 1900, and 1903," having been duly published in manner prescribed by that section in respect of the above-named lands (*vide* Notice No. 6,619), and no claim having been made to the said lands or to any interest therein within the period of three months from the date specified in the said notice, I, John Murray Davies, Special Officer appointed under section 28 of the said Ordinances, under and by virtue of the powers vested in me in that behalf by section 2 of the said Ordinances, do hereby on this 5th day of February, 1918, order and declare that the said lands, as more fully described herein below, situate in the village of Hunupolayagama, in the Galkadawala tulana of the Nuwaragam korale of the Nuwaragam palata, in the North-Central Province, and shown as lots 47, 48, 49, and 50 in topo preliminary plan 8 and in the annexed diagrams, and containing in extent 2 acres and 9 perches, are the property of the Crown.

*Description of the Lands referred to.*

The following lots situated in the village of Hunupolayagama, in the Galkadawala tulana of the Nuwaragam korale of the Nuwaragam palata, in the North-Central Province, as described in the annexed diagrams:—

Lot.	Name of Land.	I.—Topo preliminary plan 8.	Extent, A. R. P.
47	.. Horow-ela	..	0 0 16

and bounded as follows: on the north by a bund (tank), Wekandebima (reservation for bund) claimed by the Crown, a tank bund; on the east by Wekandebima (reservation for bund) claimed by the Crown, Welkatuwekekumbure Ithalamukalanyaya claimed by the Crown, a road to Siyambalagaswewa; on the south by Welkatuwekekumbure Ithalamukalanyaya claimed by the Crown; on the west by Hunupolayagamawela claimed by Peththa Gamaralage Mudalihamy, Welkatuwekekumbure Ithalamukalanyaya claimed by the Crown, Wekandebima (reservation for bund) claimed by the Crown.



Surveyor-General's Office,  
Colombo, July 6, 1917.

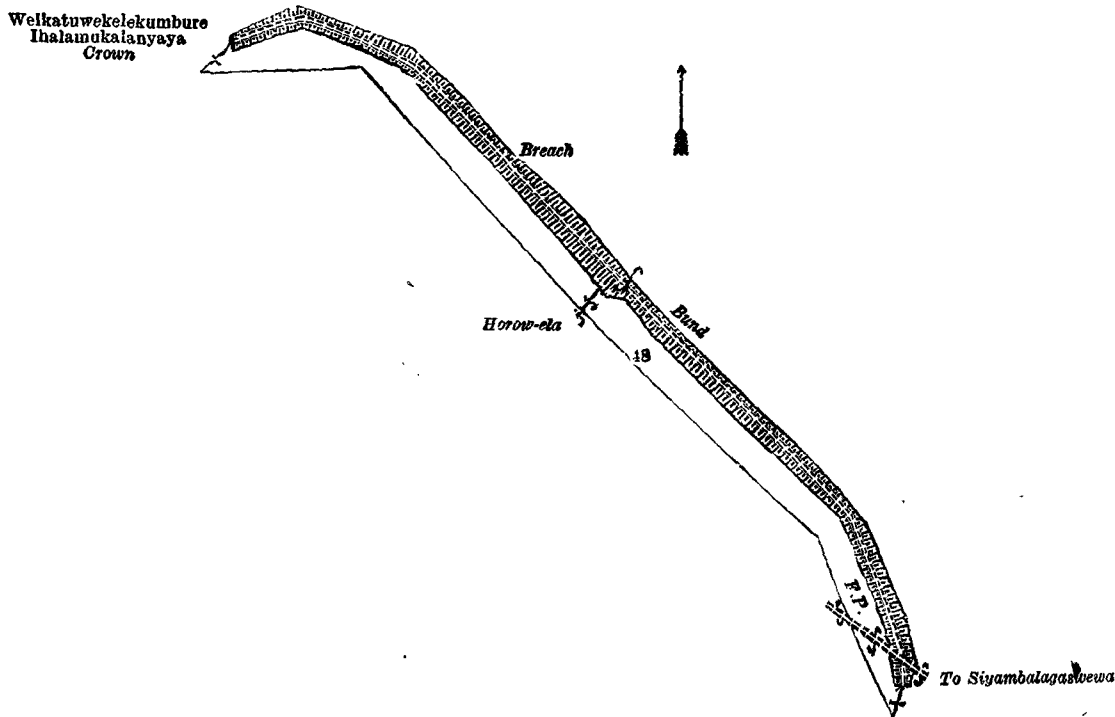
Scale of 4 Chains to an Inch.

A. H. G. DAWSON,  
for Surveyor-General.

II.—Topo preliminary plan 8.

Lot.	Name of Land.	Extent, A. R. P.
48	Wekandebima (reservation for bund)	1 1 24

and bounded as follows : on the north by a bund (tank) ; on the east by a bund (tank), a footpath to Siyambalagaswewa ; on the south by Welkatuwekelekumbure Ihalamukalanyaya claimed by the Crown ; on the west by a footpath to Siyambalagaswewa, Welkatuwekelekumbure Ihalamukalanyaya claimed by the Crown, the Horow-ela, Welkatuwekelekumbure Ihalamukalanyaya claimed by the Crown.



Surveyor-General's Office,  
Colombo, July 6, 1917.

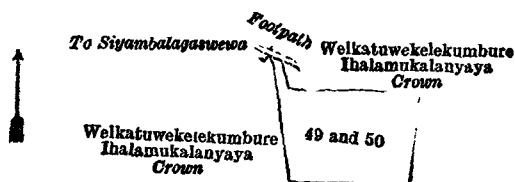
Scale of 4 Chains to an Inch.

A. H. G. DAWSON,  
for Surveyor-General.

III.—Preliminary plan 8.

Lot.	Name of Land.	Extent, A. R. P.
49	Para (road to cemetery)	0 0 2
50	Minipitiya (cemetery)	0 2 7
		0 2 9

and bounded as follows : on the north by a footpath to Siyambalagaswewa, Welkatuwekelekumbure Ihalamukalanyaya claimed by the Crown ; on the east, south, and west by Welkatuwekelekumbure Ihalamukalanyaya claimed by the Crown.



Surveyor-General's Office,  
Colombo, July 6, 1917.

Scale of 4 Chains to an Inch.

A. H. G. DAWSON,  
for Surveyor-General.

J. M. DAVIES,  
Special Officer.

February 5, 1918.

Anuradhapura S. O. No. 922.

Order under Section 2 of "The Waste Lands Ordinances of 1897, 1899, 1900, and 1903,"  
declaring Lands to be Crown Property.

In the matter of the lands commonly called and known as Ela (water-course), Kukulkatuwa Minipittaniya (cemetery), &c., situate in the village of Kukulkatuwa, in the Wilachchiya tulana of the Wilachchiya korale of the Nuwaragam palata, in the North-Central Province, and of "The Waste Lands Ordinances of 1897, 1899, 1900, and 1903."

THE notice required by section 1 of "The Waste Lands Ordinances of 1897, 1899, 1900, and 1903," having been duly published in manner prescribed by that section in respect of the above-named lands (*vide* Notice No. 6,618), and no claim having been made to the said lands or to any interest therein within the period of three months from the date specified in the said notice, I, John Murray Davies, Special Officer appointed under section 28 of the said Ordinances, under and by virtue of the powers vested in me in that behalf by section 2 of the said Ordinances, do hereby on this 5th day of February, 1918, order and declare that the said lands, as more fully described herein below, situate in the village of Kukulkatuwa, in the Wilachchiya tulana of the Wilachchiya korale of the Nuwaragam palata, in the North-Central Province, and shown as lots 4, 7, 8, 9, 10, and 12 in topo preliminary plan 7 and in the annexed diagrams, and containing in extent 7 acres and 21 perches, are the property of the Crown.

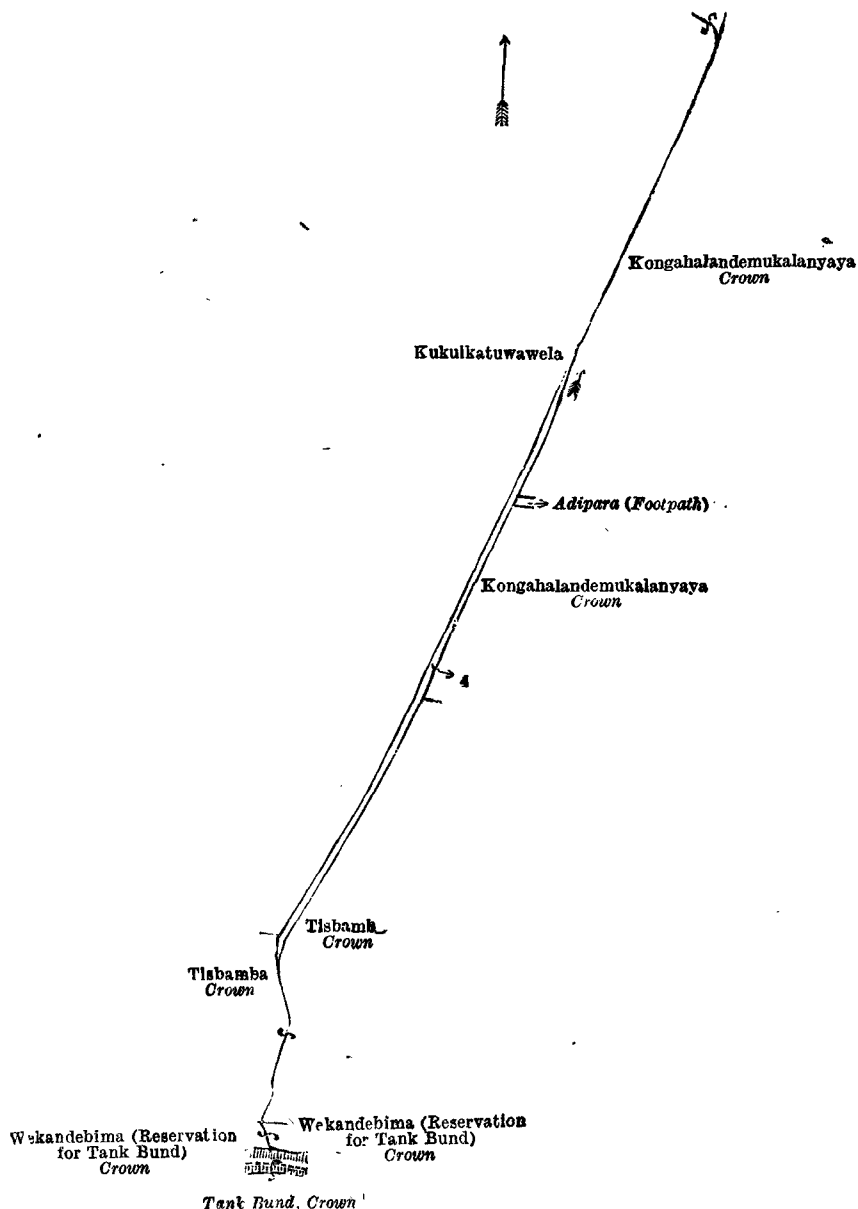
Description of the Lands referred to.

The following lots situated in the village of Kukulkatuwa, in the Wilachchiya tulana of the Wilachchiya korale of the Nuwaragam palata, in the North-Central Province, as described in the annexed diagrams:—

I.—Topo preliminary plan 7.

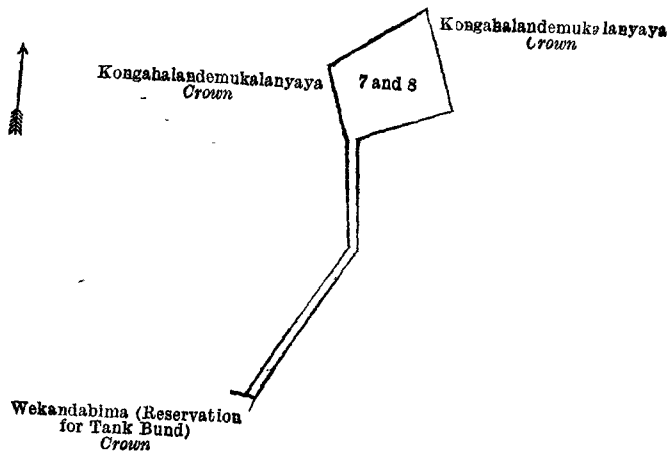
Lot.	Name of Land.	Extent, A. R. P.
4	Ela (water-course)	0 1 13

and bounded as follows: on the north by Kukulkatuwawela claimed by Bogahawewa Menikralage Appuhamy and others; on the east by Kongahalandemukalanyaya belonging to the Crown, Adipara (footpath) (private), Kongahalandemukalanyaya belonging to the Crown, Tisbamba belonging to the Crown, Wekandebima (reservation for tank bund) belonging to the Crown; on the south by tank bund belonging to the Crown; on the west by Wekandebima (reservation for tank bund) belonging to the Crown, Tisbamba belonging to the Crown, Kukulkatuwawela claimed by Bogahawewa Menikralage Appuhamy and others.



II.—Topo preliminary plan 7.			
Lot.	Name of Land.		Extent, A. R. P.
7	.. Kukulkatuwa Minipittaniya (cemetery)	..	0 1 31
8	.. Para (road to cemetery)	..	0 0 20
			0 2 11

and bounded as follows : on the north and east by Kongahalandemukalanyaya belonging to the Crown ; on the south by Wekandabima (reservation for tank bund) belonging to the Crown ; on the west by Kongahalandemukalanyaya belonging to the Crown.



Surveyor-General's Office,  
Colombo, July 11, 1917

Scale of 4 Chains to an Inch.

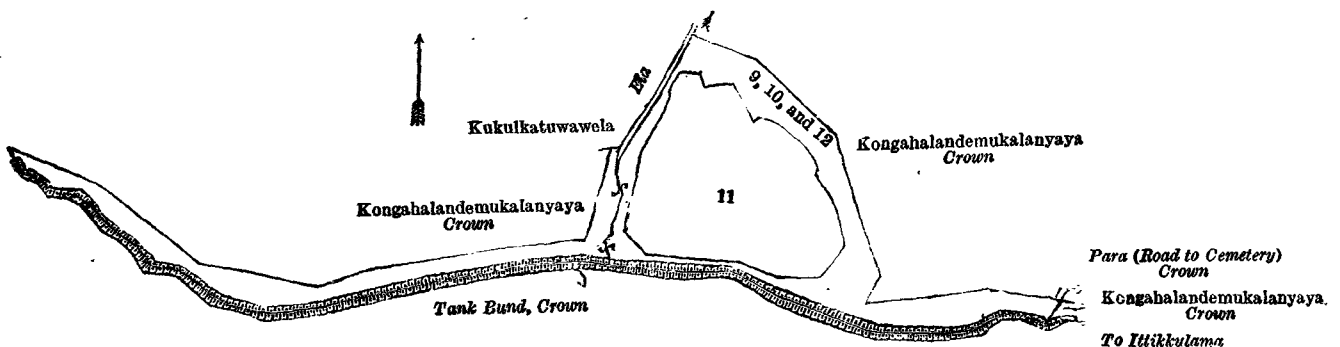
A. H. G. DAWSON,  
for Surveyor-General.

III.—Topo preliminary plan 7.			
Lot.	Name of Land.		Extent, A. R. P.
9	.. Wekandabima (reservation for tank bund)	..	3 2 21
10	.. Kongahalandewatta	..	0 0 12
12	.. Tisbamba	..	2 2 4
			6 0 37

and bounded as follows : on the north by Kongahalandemukalanyaya belonging to the Crown, Kukulkatuwawela claimed by Bogahawewa Menikralage Appuhamy and others, an ela, Kongahalandemukalanyaya belonging to the Crown, para (road to cemetery) belonging to the Crown, Kongahalandemukalanyaya belonging to the Crown ; on the east by tank bund belonging to the Crown, footpath to Ittikkulama, tank bund belonging to the Crown ; on the south and west by tank bund belonging to the Crown.

NOTE.—The following lot lying within the above boundaries is excluded from this part of the order, and its acreage of 5 acres 1 rood and 16 perches is not included in the acreage of 6 acres and 37 perches given above :—

Topo preliminary plan 7.			
Lot.	Name of Land.		Extent, A. R. P.
11	.. Kukulkatuwagangoda	..	5 1 16



Surveyor-General's Office,  
Colombo, July 11, 1917,

Scale of 8 Chains to an Inch.

A. H. G. DAWSON,  
for Surveyor-General.

February 5, 1918.  
J. M. DAVIES,  
Special Officer.

#### Anuradhapura S. O. No. 923.

#### Order under Section 2 of "The Waste Lands Ordinances of 1897, 1899, 1900, and 1903," declaring Lands to be Crown Property.

In the matter of the lands commonly called or known as Wekandabima (reservation for tank bund), adipara (footpath), and ela, situate in the village of Elapathgama, in the Wilachchiya tulana of the Wilachchiya korale of the Nuwara-gam palata, in the North-Central Province, and of "The Waste Lands Ordinances of 1897, 1899, 1900, and 1903."

THE notice required by section 1 of "The Waste Lands Ordinances of 1897, 1899, 1900, and 1903," having been duly published in manner prescribed by that section in respect of the above-named lands (*vide* Notice No. 6,630), and no claim having been made to the said lands or to any interest therein within the period of three months from the date specified in the said notice, I, John Murray Davies, Special Officer appointed under section 28 of the said Ordinances, under and by

virtue of the powers vested in me in that behalf by section 2 of the said Ordinances, do hereby on this 5th day of February, 1918, order and declare that the said lands, as more fully described herein below, situate in the village of Elapathagama, in the Wilachchiya tulana of the Wilachchiya korale of the Nuwaragam palata, in the North-Central Province, and shown as lots 31, 32, and 33 in topo preliminary plan 7 and in the annexed diagrams, and containing in extent 3 acres 2 roods and 16 perches, are the property of the Crown.

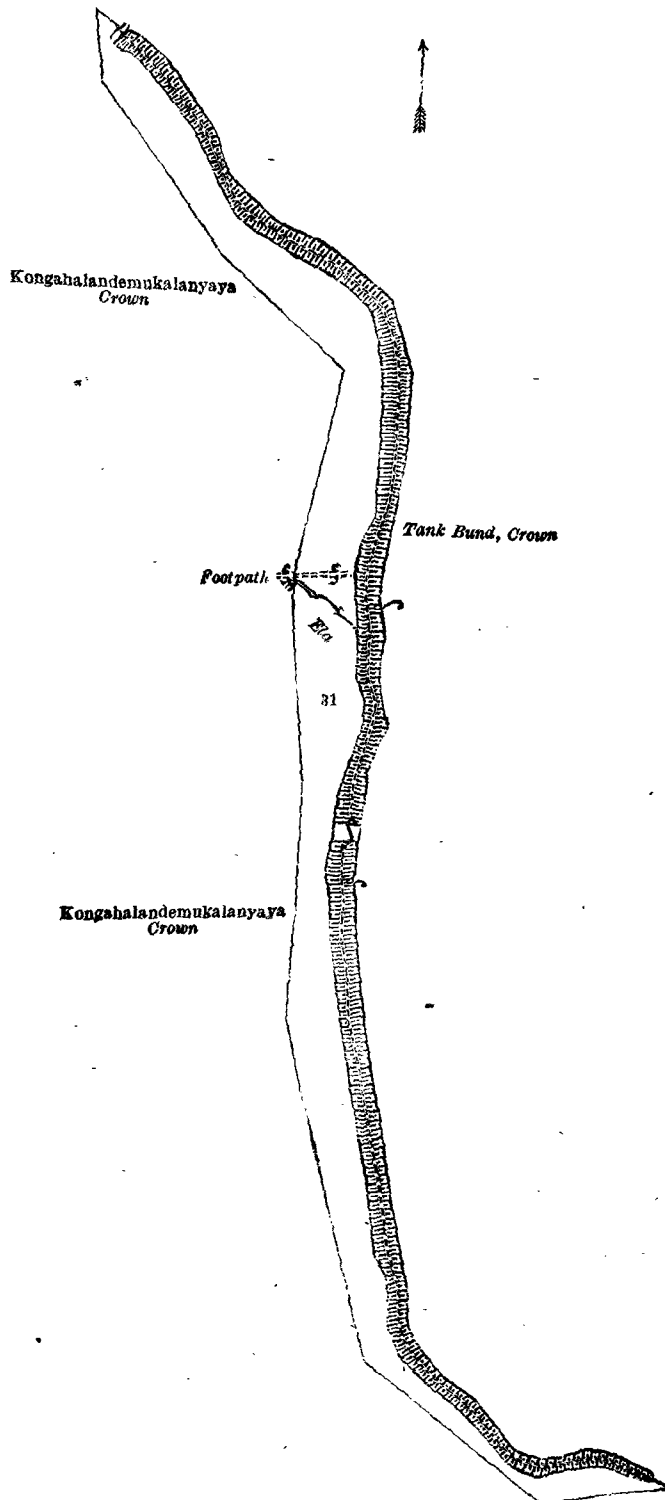
*Description of the Lands referred to.*

The following lots situated in the village of Elapathagama, in the Wilachchiya tulana of the Wilachchiya korale of the Nuwaragam palata, in the North-Central Province, as described in the annexed diagrams :—

I.—Topo preliminary plan 7.

Lot.	Name of Land.	Extent, A. R. P.
31	Wekandebima (reservation for tank bund)	3 1 1

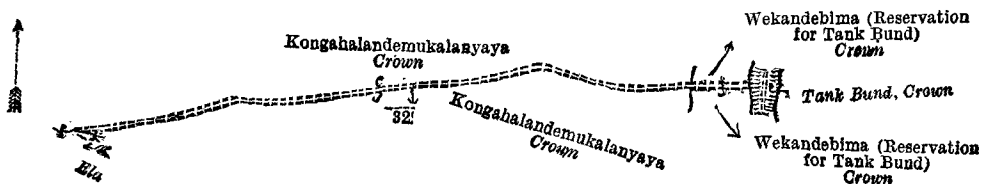
and bounded as follows : on the north and east by tank bund belonging to the Crown ; on the south and west by Kongahalandemukalanyaya belonging to the Crown.



II.—Topo preliminary plan 7.

Lot.	Name of Land.	Extent, A. R. P.
32	Adipara (footpath)	0 0 22

and bounded as follows: on the north by Kongahalandemukalanyaya belonging to the Crown, Wekandebima (reservation for tank bund) belonging to the Crown; on the east by tank bund belonging to the Crown; on the south by Wekandebima (reservation for tank bund) belonging to the Crown, Kongahalandemukalanyaya belonging to the Crown, an ela; on the west by an ela.



Surveyor-General's Office,  
Colombo, July 11, 1917.

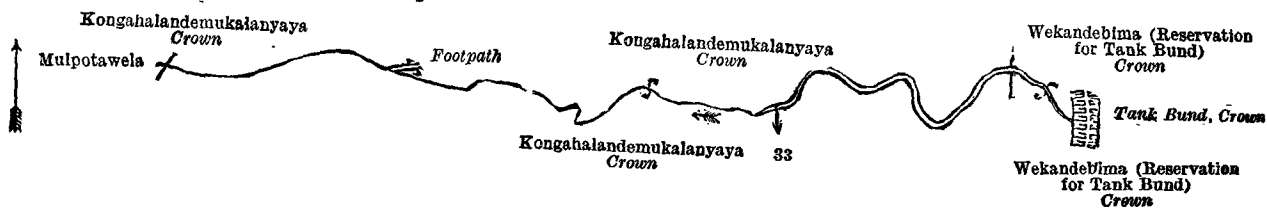
Scale of 4 Chains to an Inch.

A. H. G. DAWSON,  
for Surveyor-General.

III.—Topo preliminary plan 7.

Lot.	Name of Land.	Extent, A. R. P.
33	Ela	0 0 33

and bounded as follows: on the north by Kongahalandemukalanyaya belonging to the Crown, a footpath, Kongahalandemukalanyaya belonging to the Crown, Wekandebima (reservation for tank bund) belonging to the Crown; on the east by tank bund belonging to the Crown; on the south by Wekandebima (reservation for tank bund) belonging to the Crown, Kongahalandemukalanyaya belonging to the Crown; on the west by Mulpotawela claimed by Alawaka, Bandaralage Heratharthy and others.



Surveyor-General's Office,  
Colombo, July 11, 1917.

Scale of 4 Chains to an Inch.

A. H. G. DAWSON,  
for Surveyor-General.

J. M. DAVIES,  
Special Officer.

February 5, 1918.

Anuradhapura S. O. No. 924.

Order under Section 2 of "The Waste Lands Ordinances of 1897, 1899, 1900, and 1903,"  
declaring Lands to be Crown Property.

In the matter of the lands commonly called or known as Weli-ela, Wekandebima (reservation for tank bund), situate in the village of Kadurupitiya, in the Wilachchiya tulana of the Wilachchiya korale of the Nuwaragam palata, in the North-Central Province, and of "The Waste Lands Ordinances of 1897, 1899, 1900, and 1903."

THE notice required by section 1 of "The Waste Lands Ordinances of 1897, 1899, 1900, and 1903," having been duly published in manner prescribed by that section in respect of the above-named lands (*vide* Notice No. 6,620), and no claim having been made to the said lands or to any interest therein within the period of three months from the date specified in the said notice, I, John Murray Davies, Special Officer appointed under section 28 of the said Ordinances, under and by virtue of the powers vested in me in that behalf by section 2 of the said Ordinances, do hereby on this 5th day of February, 1918, order and declare that the said lands, as more fully described herein below, situate in the village of Kadurupitiya, in the Wilachchiya tulana of the Wilachchiya korale of the Nuwaragam palata, in the North-Central Province, and shown as lots 16 and 18 in topo preliminary plan 7 and in the annexed diagram, and containing in extent 4 acres 3 roods and 13 perches, are the property of the Crown.

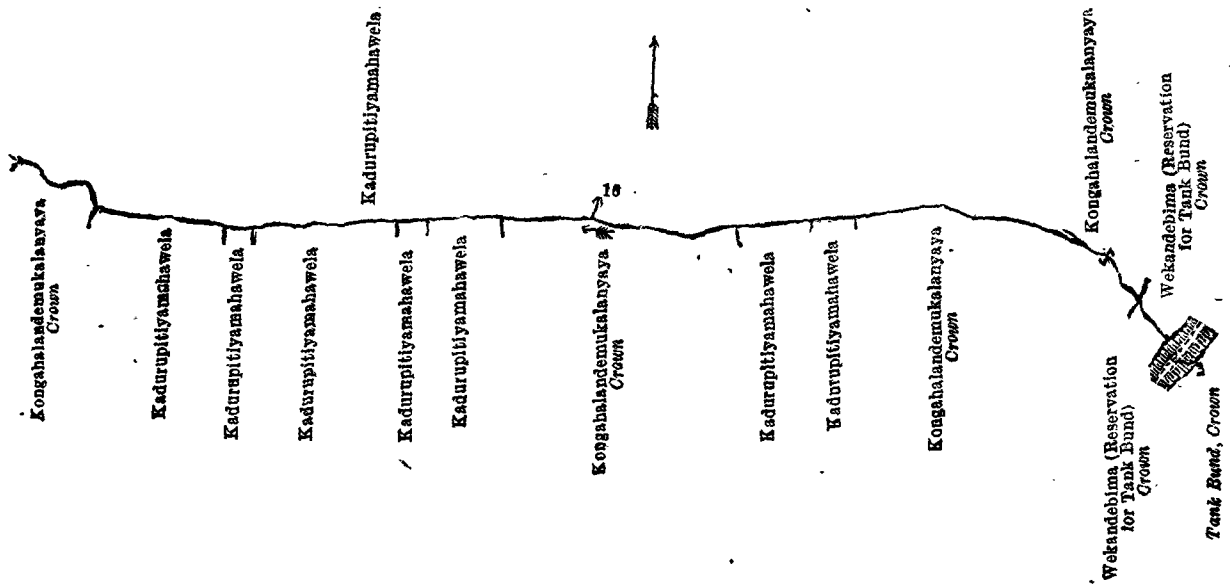
Description of the Lands referred to.

The following lots situated in the village of Kadurupitiya, in the Wilachchiya tulana of the Wilachchiya korale of the Nuwaragam palata, in the North-Central Province, as described in the annexed diagrams:—

I.—Topo preliminary plan 7.

Lot.	Name of Land.	Extent, A. R. P.
16	Weli-ela	0 1 1

and bounded as follows: on the north by Kadurupitiamahawela claimed by Sinnathage Birala, *ex-Vidane*, and others, Kongahalandemukalanyaya belonging to the Crown, Wekandebima (reservation for tank bund) belonging to the Crown; on the east by tank bund belonging to the Crown; on the south by Wekandebima (reservation for tank bund) belonging to the Crown, Kongahalandemukalanyaya belonging to the Crown, Kadurupitiamahawela claimed by Sinnathage Birala, *ex-Vidane*, and others, Kongahalandemukalanyaya belonging to the Crown, Kadurupitiamahawela claimed by Sinnathage Birala, *ex-Vidane*, and others; on the west by Kongahalandemukalanyaya belonging to the Crown.



Surveyor-General's Office,  
Colombo, July 11, 1917.

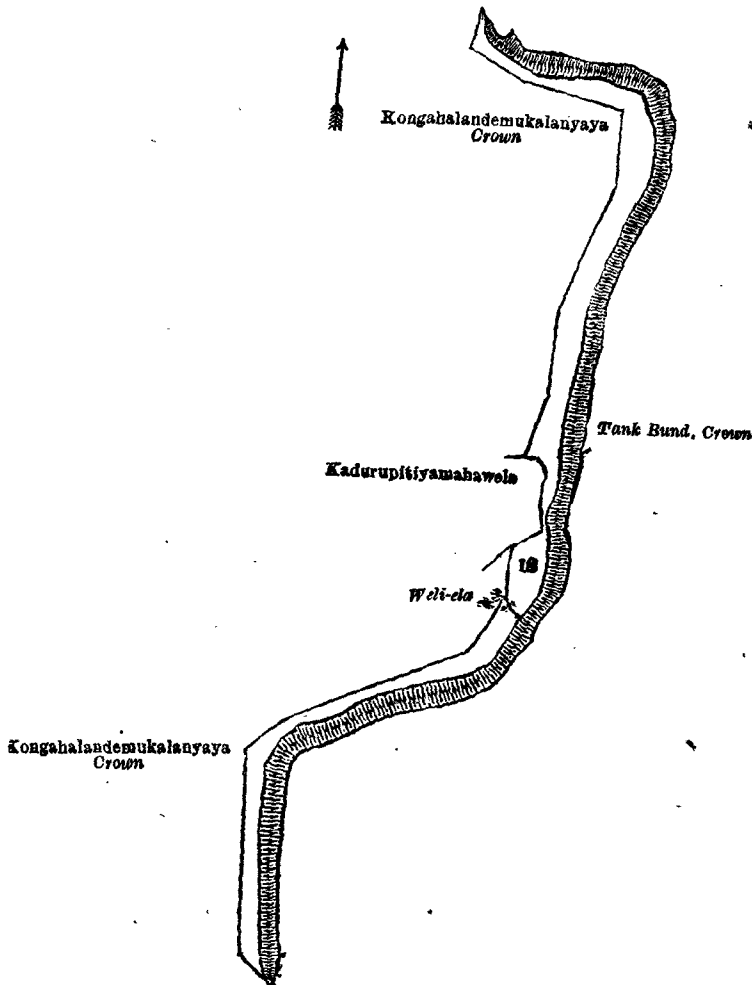
Scale of 4 Chains to an Inch.

A. H. G. DAWSON,  
for Surveyor-General.

II.—Topo preliminary plan 7.

Lot.	Name of Land.	Extent, A. B. P.
18	Wekandebima (reservation for tank bund)	4 2 12

and bounded as follows: on the north and east by tank bund belonging to the Crown; on the south by Kongahalandemukalanyaya belonging to the Crown; on the west by Kongahalandemukalanyaya belonging to the Crown, Weli-ela, Kadurupitiyamahawela claimed by Sinnathage Birala, *ex-Vidane*, and others, Kongahalandemukalanyaya belonging to the Crown.



Surveyor-General's Office,  
Colombo, July 11, 1917.

Scale of 8 Chains to an Inch.

A. H. G. DAWSON,  
for Surveyor-General.

February 5, 1918.

J. M. DAVIES,  
Special Officer.

**Anuradhapura S. O. No. 925.**

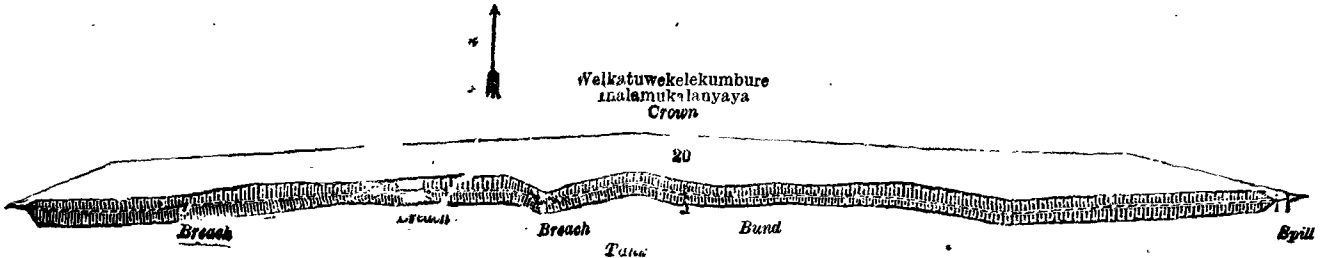
**Order under Section 2 of "The Waste Lands Ordinances of 1897, 1899, 1900, and 1903,"  
declaring Land to be Crown Property.**

In the matter of the land commonly called or known as Wekandebima (reservation for tank bund), situate in the village of Moragollegama, in the Galkadawala tulana of the Nuwaragam korale of the Nuwaragam palata, in the North-Central Province, and of "The Waste Lands Ordinances of 1897, 1899, 1900, and 1903."

THE notice required by section 1 of "The Waste Lands Ordinances of 1897, 1899, 1900, and 1903," having been duly published in manner prescribed by that section in respect of the above-named land (*vide* Notice No. 6,616), and no claim having been made to the said land or to any interest therein within the period of three months from the date specified in the said notice, I, John Murray Davies, Special Officer appointed under section 28 of the said Ordinances, under and by virtue of the powers vested in me in that behalf by section 2 of the said Ordinances, do hereby on this 5th day of February, 1918, order and declare that the said land, as more fully described herein below, situate in the village of Moragollegama, in the Galkadawala tulana of the Nuwaragam korale of the Nuwaragam palata, in the North-Central Province, and shown as lot 20 in topographical preliminary plan 8 and in the annexed diagram, and containing in extent 2 acres and 9 perches, is the property of the Crown.

*Description of the Land referred to.*

The land commonly called or known as Wekandebima (reservation for tank bund), situated in the village of Moragollegama, in the Galkadawala tulana of the Nuwaragam korale of the Nuwaragam palata, in the North-Central Province, containing in extent 2 acres and 9 perches, and shown as lot 20 in topo preliminary plan 8 and in the annexed diagram; and bounded as follows: on the north and east by Welkatuwekelekumbure Ihalamukalanyaya claimed by the Crown; on the south by a tank; on the west by Welkatuwekelekumbure Ihalamukalanyaya claimed by the Crown.



Surveyor-General's Office,  
Colombo, July 6, 1917.

Scale of 4 Chains to an Inch.

A. H. G. DAWSON,  
for Surveyor-General.

J. M. DAVIES,  
Special Officer.

February 5, 1918.

**Anuradhapura S. O. No. 926.**

**Order under Section 2 of "The Waste Lands Ordinances of 1897, 1899, 1900, and 1903,"  
declaring Lands to be Crown Property.**

In the matter of the lands commonly called or known as Para (road to cemetery), Maha Ehetuweweminipitiya, &c., situate in the village of Maha Ehetuwewa, in the Galkadawala tulana of the Nuwaragam korale of the Nuwaragam palata, in the North-Central Province, and of "The Waste Lands Ordinances of 1897, 1899, 1900, and 1903."

THE notice required by section 1 of "The Waste Lands Ordinances of 1897, 1899, 1900, and 1903," having been duly published in manner prescribed by that section in respect of the above-named lands (*vide* Notice No. 6,611), and no claim having been made to the said lands or to any interest therein within the period of three months from the date specified in the said notice, I, John Murray Davies, Special Officer appointed under section 28 of the said Ordinances, under and by virtue of the powers vested in me in that behalf by section 2 of the said Ordinances, do hereby, on this 5th day of February, 1918, order and declare that the said lands, as more fully described herein below, situate in the village of Maha Ehetuwewa, in the Galkadawala tulana of the Nuwaragam korale of the Nuwaragam palata, in the North-Central Province, and shown as lots 13, 14, 15, 16, and 18 in topo preliminary plan 8 and in the annexed diagrams, and containing in extent 6 acres 3 roods and 27 perches, are the property of the Crown.

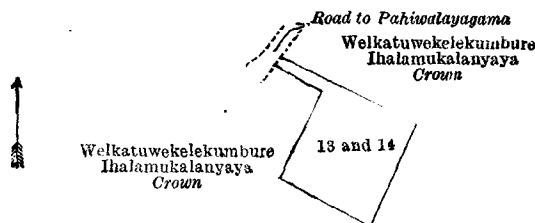
*Description of the Lands referred to.*

The following lots situated in the village of Maha Ehetuwewa, in the Galkadawala tulana of the Nuwaragam korale of the Nuwaragam palata, in the North-Central Province, as described in the annexed diagrams:—

I.—Topo preliminary plan 8.

Lot.	Name of Land.	Extent, A. R. P.
13	Para (road to cemetery)	0 0 3
14	Maha Ehetuweweminipitiya (cemetery)	0 2 0
		0 2 3

and bounded as follows: on the north, east, and south by Welkatuwekelekumbure Ihalamukalanyaya claimed by the Crown; on the west by Welkatuwekelekumbure Ihalamukalanyaya claimed by the Crown, a road to Pahiwalayagama.



Surveyor-General's Office,  
Colombo, July 6, 1917.

Scale of 4 Chains to an Inch.

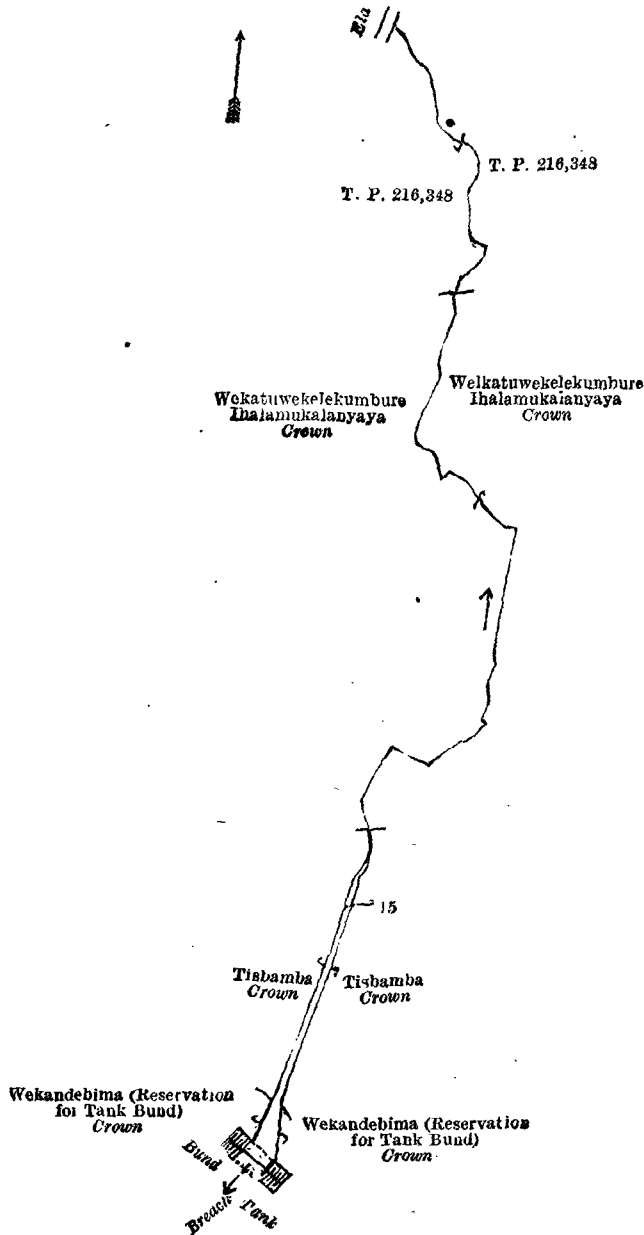
A. H. G. DAWSON,  
for Surveyor-General.



II.—Topo preliminary plan 8.

Lot.	Name of Land.	Extent, A. R. P.
15	Kadolabindichcha-ela	0 1 5

and bounded as follows : on the north by an ela, T. P. 216,348 ; on the east by T. P. 216,348, Welkatuwekelekumbure Ihalamukalanyaya claimed by the Crown, Tisbamba claimed by the Crown, Wekandebima (reservation for tank bund) claimed by the Crown ; on the south by tank and bund ; on the west by Wekandebima (reservation for tank and bund) claimed by the Crown, Tisbamba claimed by the Crown, Welkatuwekelekumbure Ihalamukalanyaya claimed by the Crown, T. P. 216,348



Surveyor-General's Office,  
Colombo, July 6, 1917.

Scale of 4 Chains to an Inch.

A. H. G. DAWSON,  
for Surveyor-General.

III.—Topo preliminary plan 8.

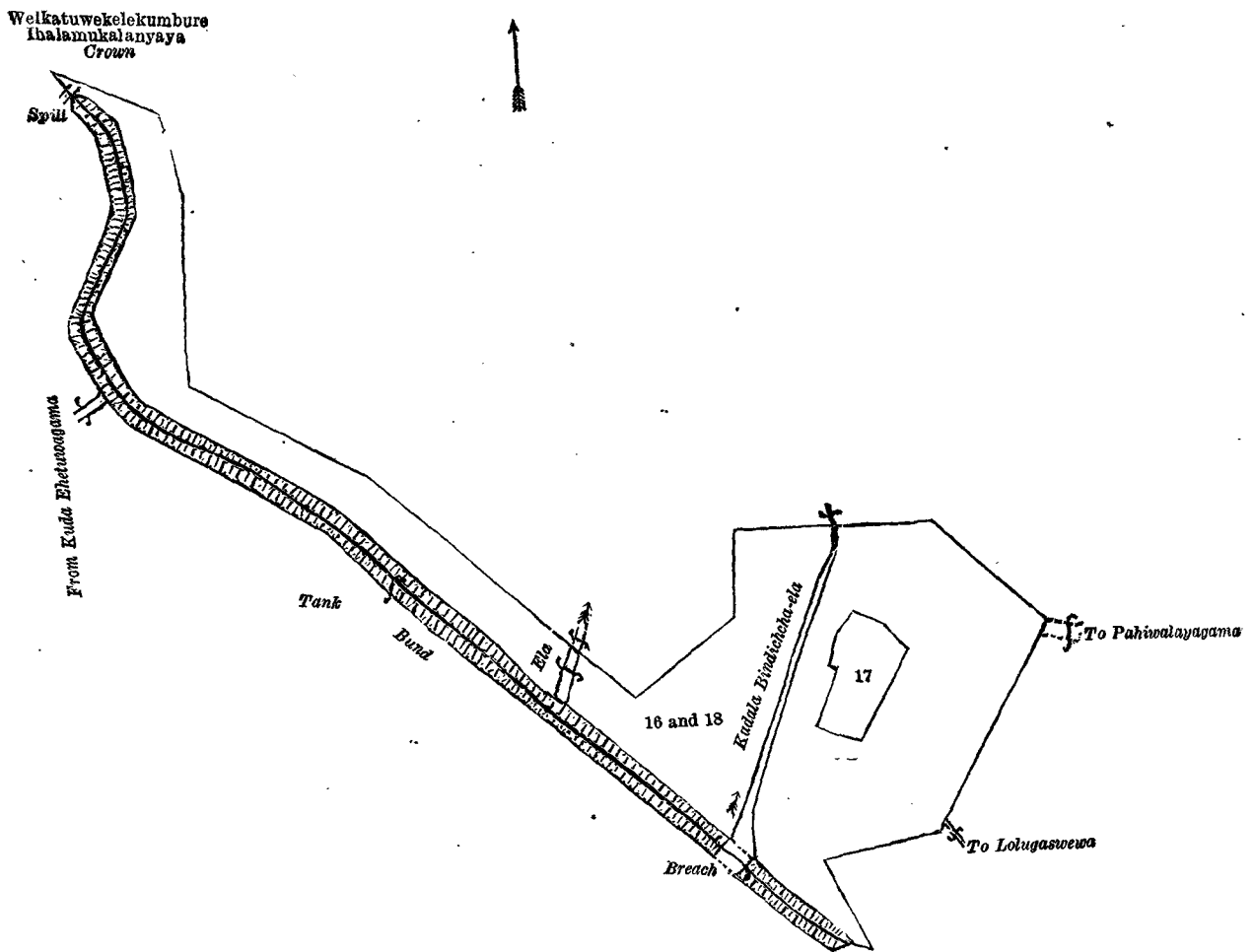
Lot.	Name of Land.	Extent, A. R. P.
16	Tisbamba	3 2 17
18	Wekandebima (reservation for tank bund)	2 2 2
		6 0 19

and bounded as follows : on the north and east by Welkatuwekelekumbure Ihalamukalanyaya claimed by the Crown ; on the south by Welkatuwekelekumbure Ihalamukalanyaya claimed by the Crown, a bund (a tank) ; on the west by a bund (a tank).

NOTE.—The following lot lying within the above boundaries is excluded from this part of the order, and its extent of 1 rood and 10 perches is not included in the acreage of 6 acres and 19 perches given above :—

Topo preliminary plan 8.

Lot.	Name of Land.	Extent, A. R. P.
17	Gangoda	0 1 10



Surveyor-General's Office,  
Colombo, July 6, 1917.

Scale of 4 Chains to an Inch.

A. H. G. DAWSON,  
for Surveyor-General.

February 5, 1918. J. M. DAVIES,  
Special Officer.

**Anuradhapura S. O. No. 927.**

**Order under Section 2 of "The Waste Lands Ordinances of 1897, 1899, 1900, and 1903,"  
declaring Lands to be Crown Property.**

In the matter of the lands commonly called or known as Tisbamba, Wekandebima (reservation for tank bund), situate in the village of Kuda Ehetuwagama, in the Galkadawala tulana of the Nuwaragam korale of the Nuwaragam palata, in the North-Central Province, and of "The Waste Lands Ordinances of 1897, 1899, 1900, and 1903."

THE notice required by section 1 of "The Waste Lands Ordinances of 1897, 1899, 1900, and 1903," having been duly published in manner prescribed by that section in respect of the above-named lands (*vide* Notice No. 6,613), and no claim having been made to the said lands or to any interest therein within the period of three months from the date specified in the said notice, I, John Murray Davies, Special Officer appointed under section 28 of the said Ordinances, under and by virtue of the powers vested in me in that behalf by section 2 of the said Ordinances, do hereby, on this 5th day of February, 1918, order and declare that the said lands, as more fully described herein below, situate in the village of Kuda Ehetuwagama, in the Galkadawala tulana of the Nuwaragam korale of the Nuwaragam palata, in the North-Central Province, and shown as lots 2, 11, and 10 in topo preliminary plan 8 and in the annexed diagrams, and containing in extent 2 acres 3 roods and 23 perches, are the property of the Crown.

*Description of the Lands referred to.*

The following lots situated in the village of Kuda Ehetuwagama, in the Galkadawala tulana of the Nuwaragam korale of the Nuwaragam palata, in the North-Central Province, as described in the annexed diagrams:—

**I.—Topo preliminary plan 8.**

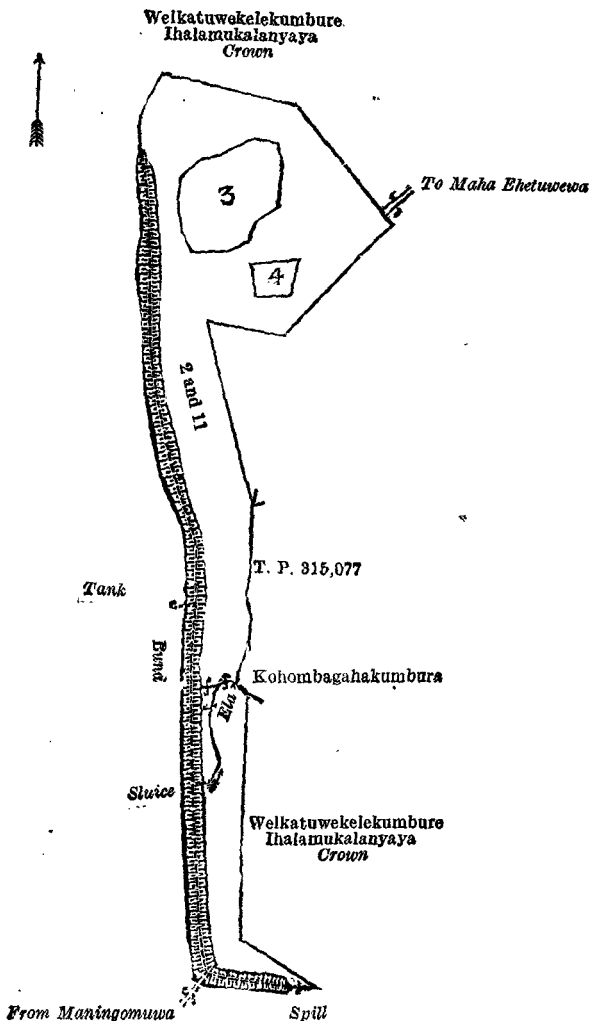
Lot.	Name of Land.	Extent.	A.	R.	P.
2	Tisbamba	1	0	39	
11	Wekandebima (reservation for tank bund)	1	2	15	
		<b>2</b>	<b>3</b>	<b>14</b>	

and bounded as follows: on the north by Welkatuwekekumbure Ihalamukalanyaya claimed by the Crown; on the east by Welkatuwekekumbure Ihalamukalanyaya claimed by the Crown, a road to Maha Ehetuwewa, Welkatuwekekumbure Ihalamukalanyaya claimed by the Crown, T. P. 315,077, Kohombagahakumbura (private), Welkatuwekekumbure Ihalamukalanyaya claimed by the Crown; on the south by Welkatuwekekumbure Ihalamukalanyaya claimed by the Crown, a road from Maningomuwa; on the west by a tank, Welkatuwekekumbure Ihalamukalanyaya claimed by the Crown.

NOTE.—The following lots lying within the above boundaries are excluded from this part of the order, and their extent of 1 rood and 30 perches is not included in the acreage of 2 acres 3 roods and 14 perches given above :—

Topo preliminary plan 8.

Lot.	Name of Land.	Extent, A. R. P.
3 ..	Polgahawatta ..	0 1 21
4 ..	Palugahakamata ..	0 0 9
		0 1 30



Surveyor-General's Office,  
Colombo, July 6, 1917.

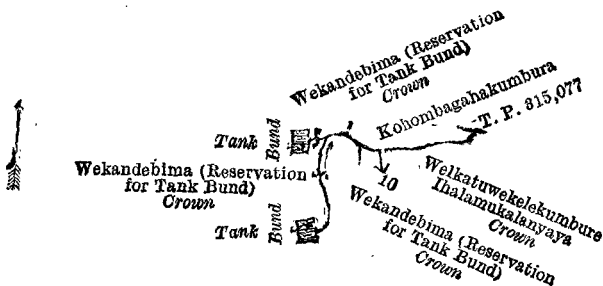
Scale of 4 Chains to an Inch.

A. H. G. DAWSON,  
for Surveyor-General.

II.—Topo preliminary plan 8.

Lot.	Name of Land.	Extent, A. R. P.
10 ..	Ela ..	0 0 9

and bounded as follows : on the north by Wekandebima (reservation for tank bund) claimed by the Crown, Kohombagahakumbura (private), T. P. 315,077 ; on the east by Welkatuwekekumbure Ihalamukalanyaya claimed by the Crown ; on the south by Welkatuwekekumbure Ihalamukalanyaya claimed by the Crown, Wekandebima (reservation for tank bund) claimed by the Crown ; on the west by a tank bund, Wekandebima (reservation for tank bund) claimed by the Crown.



Surveyor-General's Office,  
Colombo, July 6, 1917.

Scale of 4 Chains to an Inch.

A. H. G. DAWSON,  
for Surveyor-General.

February 5, 1918.

J. M. DAVIES,  
Special Officer.

Anuradhapura S. O. No. 928.

Order under Section 2 of "The Waste Lands Ordinances of 1897, 1899, 1900, and 1903,"  
declaring Lands to be Crown Property.

In the matter of the lands commonly called or known as Horow-ela, Wan-ela, &c., situate in the village of Moragahawala, in the Galkadawala tulana of the Nuwaragam korale of the Nuwaragam palata, in the North-Central Province, and of "The Waste Lands Ordinances of 1897, 1899, 1900, and 1903."

THE notice required by section 1 of "The Waste Lands Ordinances of 1897, 1899, 1900, and 1903," having been duly published in manner prescribed by that section in respect of the above-named lands (*vide* Notice No. 6,632), and no claim having been made to the said lands or to any interest therein within the period of three months from the date specified in the said notice, I, John Murray Davies, Special Officer appointed under section 28 of the said Ordinances, under and by virtue of the powers vested in me in that behalf by section 2 of the said Ordinances, do hereby on this 5th day of February, 1918, order and declare that the said lands, as more fully described herein below, situate in the village of Moragahawala, in the Galkadawala tulana of the Nuwaragam korale of the Nuwaragam palata, in the North-Central Province, and shown as lots 52, 54, 55, 57, 58, 61, 62 in top preliminary plan 8 and in the annexed diagrams, and containing in extent 7 acres 2 roods and 21 perches, are the property of the Crown.

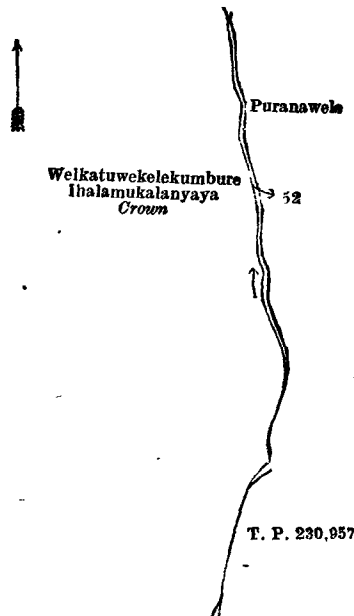
Description of the Lands referred to.

The following lots situated in the village of Moragahawala, in the Galkadawala tulana of the Nuwaragam korale of the Nuwaragam palata, in the North-Central Province, as described in the annexed diagrams:—

I.—Topo preliminary plan 8.

Lot.	Name of Land.	Extent, A. R. P.
52	Horow-ela	0 0 16

and bounded as follows: on the north by Puranawela claimed by Panakatu Bawa and others; on the east by Puranawela claimed by Panakatu Bawa and others, T. P. 230,957; on the south and west by Wekatuwekelekumbure Ihalamukalan-  
yaya claimed by the Crown.



Surveyor-General's Office,  
Colombo, July 17, 1917.

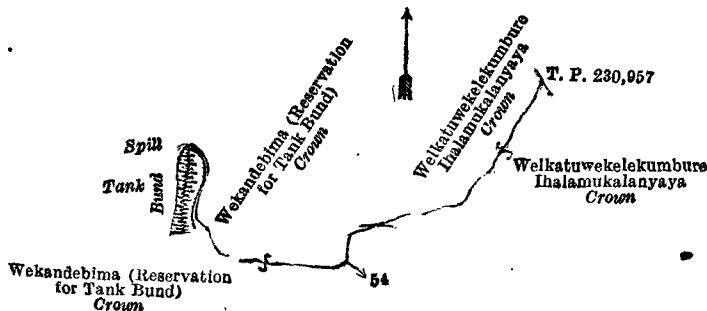
Scale of 4 Chains to an Inch.

A. H. G. DAWSON,  
for Surveyor-General.

II.—Topo preliminary plan 8.

Lot.	Name of Land.	Extent, A. R. P.
54	Wan-ela	0 0 17

and bounded as follows: on the north by Wekandebima (reservation for tank bund) claimed by the Crown, Wekatuwe-  
kelekumbure Ihalamukalan-yaya claimed by the Crown; on the east by T. P. 230,957, Wekatuwekelekumbura Ihala-  
mukalan-yaya claimed by the Crown; on the south by Wekandebima (reservation for tank bund) claimed by the Crown;  
on the west by tank, bund, and spill.



Surveyor-General's Office,  
Colombo, July 17, 1917.

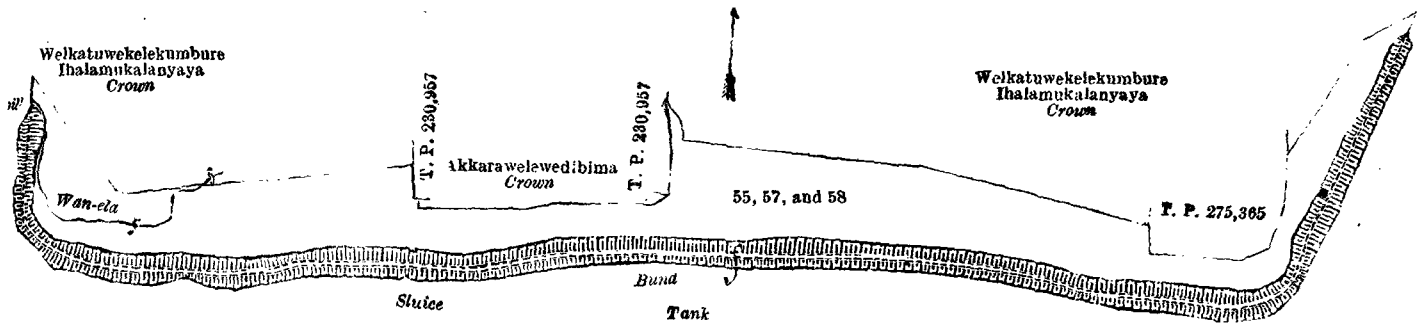
Scale of 4 Chains to an Inch.

A. H. G. DAWSON,  
for Surveyor-General.

III.—Topo preliminary plan 8.

Lot.	Name of Land.	Extent, A. R. P.
55 ..	Horow-ela .. .. .	0 0 1
57 ..	Kadawala-ela .. .. .	0 0 15
58 ..	Wekandebima (reservation for tank bund)	3 3 24
		4 0 0

and bounded as follows : on the north by Welkatuwekekumbure Ihalamukalanyaya claimed by the Crown, T.P. 230,957, Akkaraweledibima claimed by the Crown, T. P. 230,957, Welkatuwekekumbure Ihalamukalanyaya claimed by the Crown, T. P. 275,365; on the east by Welkatuwekekumbure Ihalamukalanyaya claimed by the Crown, a bund (tank); on the south by a bund (tank); on the west by a bund (tank), Wan-ela (bund), Welkatuwekekumbure Ihalamukalanyaya claimed by the Crown.



Surveyor-General's Office,  
Colombo, July 17, 1917.

Scale of 4 Chains to an Inch.

A. H. G. DAWSON,  
for Surveyor-General.

IV.—Topo preliminary plan 8.

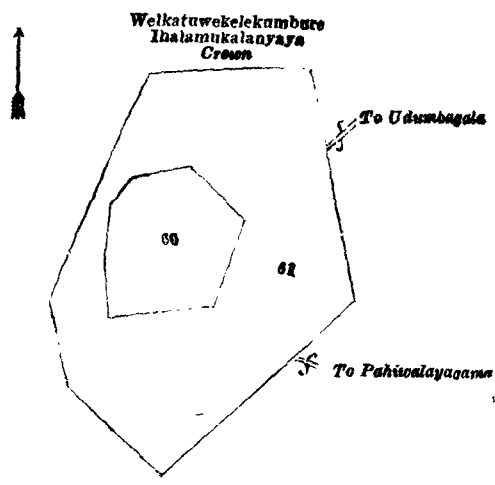
Lot.	Name of Land.	Extent, A. R. P.
61 ..	Tisbamba .. .. .	2 3 28

and bounded as follows : on the north by Welkatuwekekumbure Ihalamukalanyaya claimed by the Crown; on the east by Welkatuwekekumbure Ihalamukalanyaya claimed by the Crown, road to Udumbagala, Welkatuwekekumbure Ihalamukalanyaya claimed by the Crown; on the south by Welkatuwekekumbure Ihalamukalanyaya claimed by the Crown, road to Pahiwalayagama, Welkatuwekekumbure Ihalamukalanyaya claimed by the Crown; on the west by Welkatuwekekumbure Ihalamukalanyaya claimed by the Crown.

NOTE.—The following lot lying within the above-mentioned boundaries is excluded from this part of the order, and its extent of 2 roods and 35 perches is not included in the acreage of 2 acres 3 roods and 28 perches given above :—

Topo preliminary plan 8.

Lot.	Name of Land.	Extent A. R. P.
60 ..	Siyambalahawatta .. .. .	0 2 35



Surveyor-General's Office,  
Colombo, July 17, 1917.

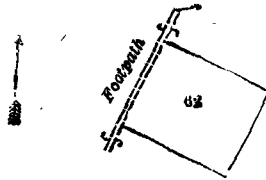
Scale of 4 Chains to an Inch.

A. H. G. DAWSON,  
for Surveyor-General.

V.—Topo preliminary plan 8.

Lot.	Name of Land.	Extent, A. R. P.
62 ..	Maiyutupiti (cemetery) .. .. .	0 2 0

and bounded as follows : on the north, east, and south by Welkatuwekekumbure Ihalamukalanyaya claimed by the Crown; on the west by a footpath to Udumbagala.



Surveyor-General's Office,  
Colombo, July 17, 1917.

Scale of 4 Chains to an Inch.

A. H. G. DAWSON,  
for Surveyor-General.

February 5, 1918.

J. M. DAVIES,  
Special Officer.

**Anuradhapura S. O. No. 929.**

**Order under Section 2 of "The Waste Lands Ordinances of 1897, 1899, 1900, and 1903,"  
declaring Lands to be Crown Property.**

In the matter of the lands commonly called or known as Road, Wekandebima (reservation for tank bund), &c., situate in the village of Helambagaswewa, in the Galkadawala tulana of the Nuwaragam korale of the Nuwaragam palata, in the North-Central Province, and of "The Waste Lands Ordinances of 1897, 1899, 1900, and 1903."

THE notice required by section 1 of "The Waste Lands Ordinances of 1897, 1899, 1900, and 1903," having been duly published in manner prescribed by that section in respect of the above-named lands (*vide* Notice No. 6,615), and no claim having been made to the said lands or to any interest therein within the period of three months from the date specified in the said notice, I, John Murray Davies, Special Officer appointed under section 28 of the said Ordinances, under and by virtue of the powers vested in me in that behalf by section 2 of the said Ordinances, do hereby on this 5th day of February, 1918, order and declare that the said lands, as more fully described herein below, situate in the village of Helambagaswewa, in the Galkadawala tulana of the Nuwaragam korale of the Nuwaragam palata, in the North-Central Province, and shown as lots 33, 35, 37, and 36 in topo preliminary plan 8 and in the annexed diagrams, and containing in extent 5 acres 1 rood and 17 perches, are the property of the Crown.

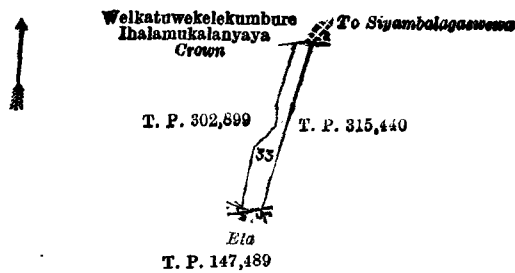
*Description of the Lands referred to.*

The following lots situated in the village of Helambagaswewa, in the Galkadawala tulana of the Nuwaragam korale of the Nuwaragam palata, in the North-Central Province, as described in the annexed diagrams:—

I.—Topo preliminary plan 8.

Lot.	Road	Name of Land.	Extent, A. R. P.
33	..	..	0 0 20

and bounded as follows: on the north by Welkatuwekelekumbure Ihalamukalanyaya claimed by the Crown, road to Siyambalagaswewa, Welkatuwekelekumbure Ihalamukalanyaya claimed by the Crown; on the east by T. P. 315,440; on the south by an ela, T. P. 147,489; on the west by T. P. 302,899.



Surveyor-General's Office,  
Colombo, July 17, 1917.

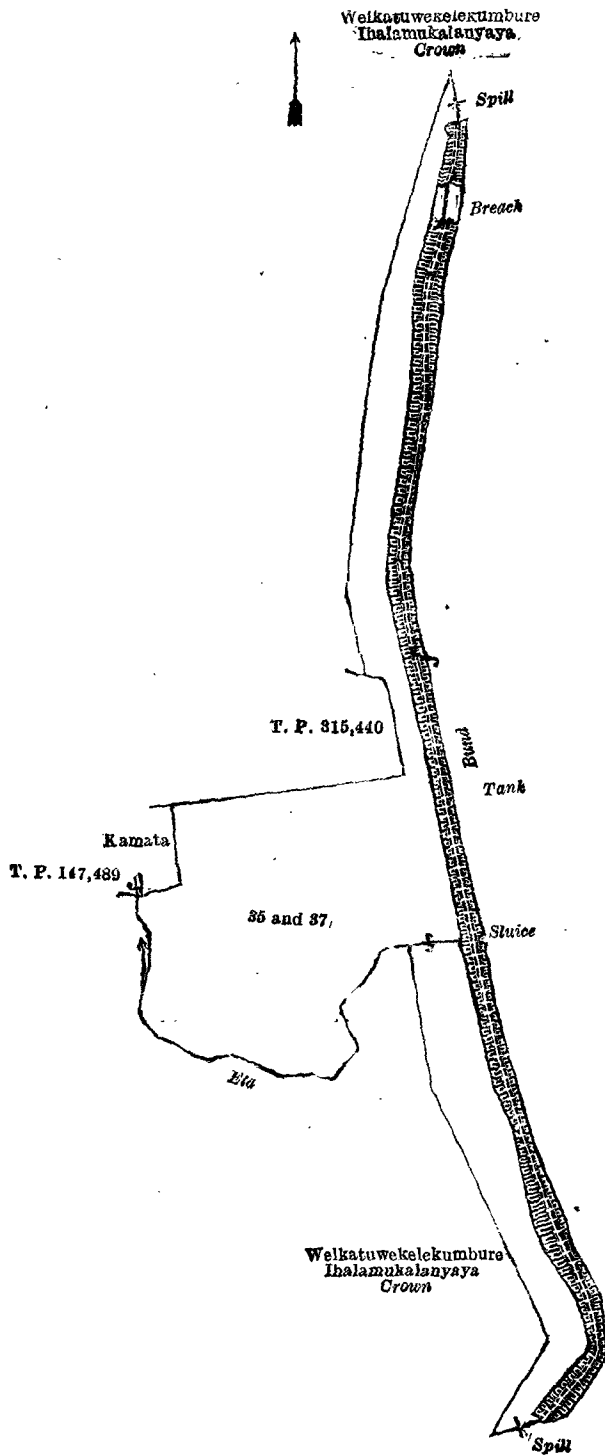
Scale of 4 Chains to an Inch.

A. H. G. DAWSON,  
for Surveyor-General.

II.—Topo preliminary plan 8.

Lot.	Name of Land.	Extent, A. R. P.
35	Wekandebima (reservation for tank bund)	2 1 28
37	Siyambalagahumulawatta	2 2 22
		5 0 10

and bounded as follows: on the north by Welkatuwekelekumbure Ihalamukalanyaya claimed by the Crown; on the east by Welkatuwekelekumbure Ihalamukalanyaya claimed by the Crown, tank bund; on the south by Welkatuwekelekumbure Ihalamukalanyaya claimed by the Crown; on the west by Welkatuwekelekumbure Ihalamukalanyaya claimed by the Crown, an ela, T. P. 147,489, Kamata claimed by Palliye Vidane and others, T. P. 315,440, Welkatuwekelekumbure Ihalamukalanyaya claimed by the Crown.



Surveyor-General's Office,  
Colombo, July 17, 1917.

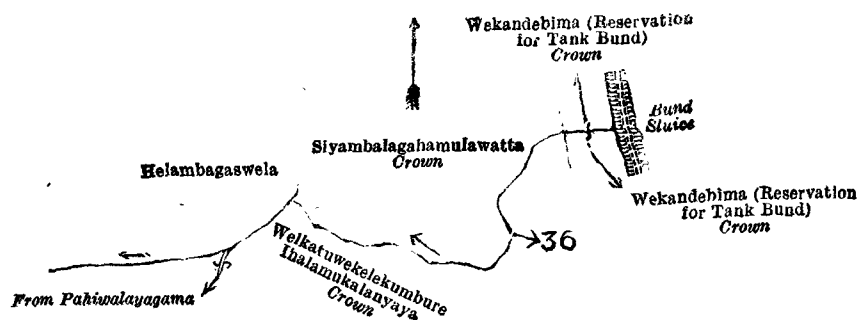
Scale of 4 Chains to an Inch.

A. H. G. DAWSON,  
for Surveyor-General.

III.—Topo preliminary plan 8.

Lot.	Horow-ela	Name of Land.	Extent, A. R. P.
36	..	..	0 0 27

and bounded as follows: on the north by Helambagaswela claimed by Palliye Vidane and others, Siyambalaghamulawatta claimed by the Crown, Wekandebima (reservation for tank bund) claimed by the Crown; on the east by bund sluice; on the south by Wekandebima (reservation for tank bund) claimed by the Crown, Wekatuwekelekumbure Ihalamukalanyaya claimed by the Crown, road from Pahiwalayagama; on the west by Helambagaswela claimed by Palliye Vidane and others.



Surveyor-General's Office,  
Colombo, July 17, 1917.

Scale of 4 Chains to an Inch.

A. H. G. DAWSON,  
for Surveyor-General.

February 5, 1918.

J. M. DAVIES,  
Special Officer.

Anuradhapura S. O. No. 930.

Order under Section 2 of "The Waste Lands Ordinances of 1897, 1899, 1900, and 1903,"  
declaring Lands to be Crown Property.

In the matter of the lands commonly called or known as Horow-ela and Wekandebima (reservation for tank bund), situate in the village of Siyambalagaswewa, in the Galkadawala tulana of the Nuwaragam korale of the Nuwaragam palata, in the North-Central Province, and of "The Waste Lands Ordinances of 1897, 1899, 1900, and 1903."

THE notice required by section 1 of "The Waste Lands Ordinances of 1897, 1899, 1900, and 1903," having been duly published in manner prescribed by that section in respect of the above-named lands (*vide* Notice No. 6,614), and no claim having been made to the said lands or to any interest therein within the period of three months from the date specified in the said notice, I, John Murray Davies, Special Officer appointed under section 28 of the said Ordinances, under and by virtue of the powers vested in me in that behalf by section 2 of the said Ordinances, do hereby on this 5th day of February, 1918, order and declare that the said lands, as more fully described herein below, situate in the village of Siyambalagaswewa, in the Galkadawala tulana of the Nuwaragam korale of the Nuwaragam palata, in the North-Central Province, and shown as lots 42 and 43 in topographical preliminary plan 8 and in the annexed diagrams, and containing in extent 3 acres and 33 perches, are the property of the Crown.

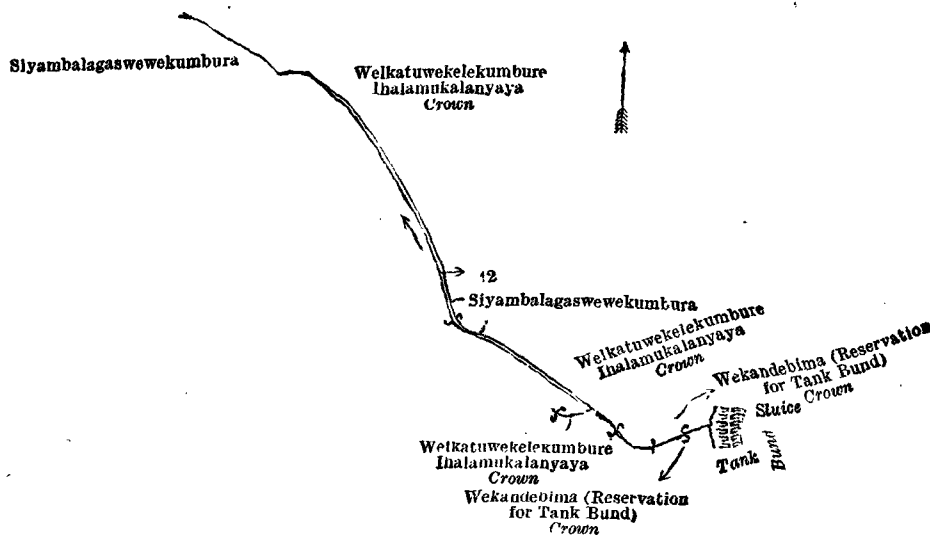
Description of the Lands referred to.

The following lots situated in the village of Siyambalagaswewa, in the Galkadawala tulana of the Nuwaragam korale of the Nuwaragam palata, in the North-Central Province, as described in the annexed diagrams:—

I.—Topo preliminary plan 8.

Lot.	Name of Land.	Extent, A. R. P.
42	Horow-ela	0 0 19

and bounded as follows: on the north by Welkatuwekelekumbure Ihalamukalanyaya claimed by the Crown, Siyambalagaswewekumbura claimed by Vana Ahammado Marikkar and others, Wekandebima (reservation for tank bund) claimed by the Crown; on the east by a tank; on the south by Wekandebima (reservation for tank bund) claimed by the Crown, Welkatuwekelekumbure Ihalamukalanyaya claimed by the Crown, Siyambalagaswewekumbura claimed by Vana Ahammado Marikkar and others; on the west by Siyambalagaswewekumbura claimed by Vana Ahammado Marikkar and others.



Surveyor-General's Office,  
Colombo, July 6, 1917.

Scale of 4 Chains to an Inch.

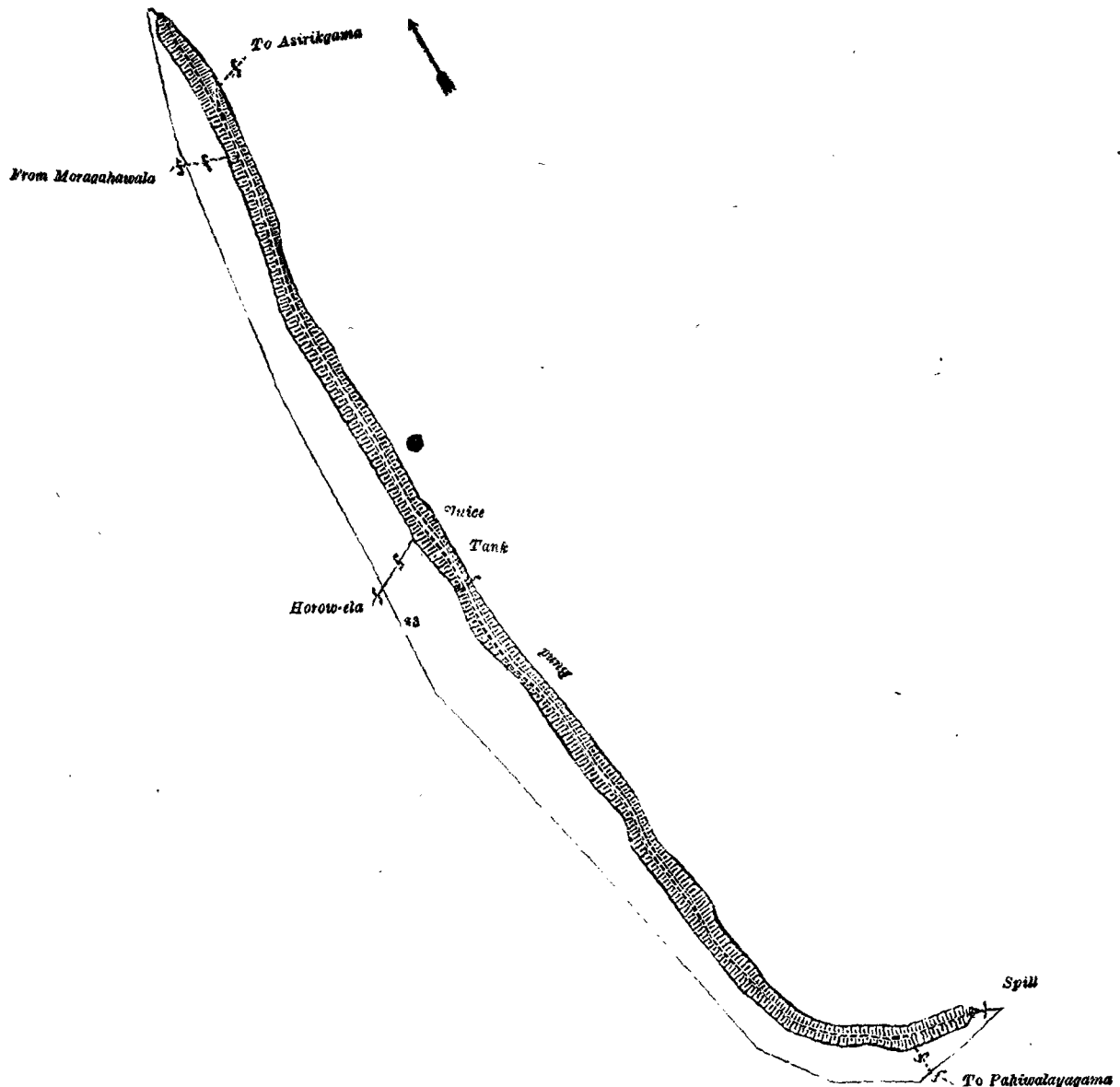
A. H. G. DAWSON,  
for Surveyor-General.

II.—Topo preliminary plan 8.

Lot.	Name of Land.	Extent, A. R. P.
43	Wekandebima (reservation for tank bund)	3 0 14



and bounded as follows: on the north by Welkatuwekelekumbure Ihalamukalanyaya claimed by the Crown, a tank; on the east by the road to Asirikgama, a tank; on the south by Welkatuwekelekumbure Ihalamukalanyaya claimed by the Crown, the road to Pahiwalayagama, Welkatuwekelekumbure Ihalamukalanyaya claimed by the Crown; on the west by Welkatuwekelekumbure Ihalamukalanyaya claimed by the Crown, Horow-ela, Welkatuwekelekumbure Ihalamukalanyaya claimed by the Crown, the road from Moragahawala.



Surveyor-General's Office,  
Colombo, July 6, 1917.

Scale of 4 Chains to an Inch.

A. H. G. DAWSON,  
for Surveyor-General.

February 5, 1918.

J. M. DAVIES,  
Special Officer.

#### Anuradhapura S. O. No. 931.

#### Order under Section 2 of "The Waste Lands Ordinances of 1897, 1899, 1900, and 1903," declaring Lands to be Crown Property.

In the matter of the lands commonly called or known as Wekandebima (reservation for Niyangama tank bund), situate in the village of Niyangama, in the Galkadawala tulana of the Nuwaragam korale of the Nuwaragam palata, in the North-Central Province, and of "The Waste Lands Ordinances of 1897, 1899, 1900, and 1903."

THE notice required by section 1 of "The Waste Lands Ordinances of 1897, 1899, 1900, and 1903," having been duly published in manner prescribed by that section in respect of the above-named lands (*vide* Notice No. 6,612), and no claim having been made to the said lands or to any interest therein within the period of three months from the date specified in the said notice, I, John Murray Davies, Special Officer appointed under section 28 of the said Ordinances, under and by virtue of the powers vested in me in that behalf by section 2 of the said Ordinances, do hereby on this 5th day of February, 1918, order and declare that the said lands, as more fully described herein below, situate in the village of Niyangama, in the Galkadawala tulana of the Nuwaragam korale of the Nuwaragam palata, in the North-Central Province, and shown as lots 65 and 66 in topo preliminary plan 8 and in the annexed diagrams, and containing in extent 1 acre 2 roods and 7 perches, are the property of the Crown.

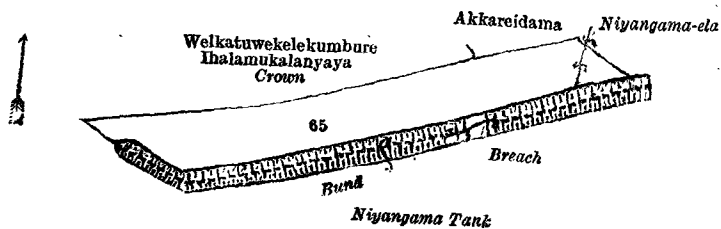
*Description of the Lands referred to.*

The following lots situated in the village of Niyangama, in the Galkadawala tulana of the Nuwaragam korale of the Nuwaragam palata, in the North-Central Province, as described in the annexed diagrams:—

## I.—Topo preliminary plan 8.

Lot.	Name of Land.	Extent, A. R. P.
65	Wekandebima (reservation for Niyangama tank bund)	1 0 17

and bounded as follows: on the north by Welkatuwekelekumbure Ihalamukalanyaya claimed by the Crown, Akkareidama (private); on the east by Akkareidama (private); on the south by the bund (Niyangama tank); on the west by the bund (Niyangama tank), Welkatuwekelekumbure Ihalamukalanyaya claimed by the Crown.



Surveyor-General's Office,  
Colombo, July 6, 1917.

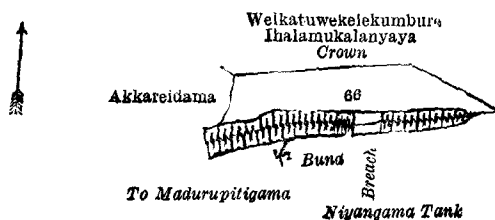
Scale of 4 Chains to an Inch.

A. H. G. DAWSON,  
for Surveyor-General.

## II.—Topo preliminary plan 8.

Lot.	Name of Land.	Extent, A. R. P.
66	Wekandebima (reservation for Niyangama tank bund)	0 1 30

and bounded as follows: on the north and east by Welkatuwekelekumbure Ihalamukalanyaya claimed by the Crown; on the south by Welkatuwekelekumbure Ihalamukalanyaya claimed by the Crown, the bund (Niyangama tank); on the west by Akkareidama (private).



Surveyor-General's Office,  
Colombo, July 6, 1917.

Scale of 4 Chains to an Inch.

A. H. G. DAWSON,  
for Surveyor-General.

February 5, 1918.

J. M. DAVIES,  
Special Officer.

## Anuradhapura S. O. No. 932.

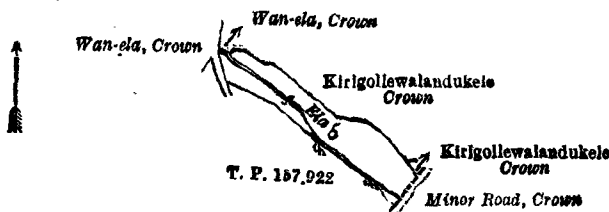
Order under Section 2 of "The Waste Lands Ordinances of 1897, 1899, 1900, and 1903,"  
declaring Land to be Crown Property.

In the matter of the land commonly called or known as Ambagahawatta, situate in the village of Kirigollewa, in the Kandu tulana of the Kadawat korale of the Nuwaragam palata, in the North-Central Province, and of "The Waste Lands Ordinances of 1897, 1899, 1900, and 1903."

THE notice required by section 1 of "The Waste Lands Ordinances of 1897, 1899, 1900, and 1903," having been duly published in manner prescribed by that section in respect of the above-named land (*vide* Notice No. 6,585), and no claim having been made to the said land or to any interest therein within the period of three months from the date specified in the said notice, I, John Murray Davies, Special Officer appointed under section 28 of the said Ordinances, under and by virtue of the powers vested in me in that behalf by section 2 of the said Ordinances, do hereby on this 5th day of February, 1918, order and declare that the said land, as more fully described herein below, situate in the village of Kirigollewa, in the Kandu tulana of the Kadawat korale of the Nuwaragam palata, in the North-Central Province, and shown as lot 6 in preliminary plan 573, and in the annexed diagram, and containing in extent 1 acre 1 rood and 8 perches, is the property of the Crown.

*Description of the Land referred to.*

The land commonly called or known as Ambagahawatta, situated in the village of Kirigollewa, in the Kandu tulana of the Kadawat korale of the Nuwaragam palata, in the North-Central Province, containing in extent 1 acre 1 rood and 8 perches, shown as lot 6 in preliminary plan 573 and in the annexed diagram; and bounded as follows: on the north by Kirigollewalandukele declared to be the property of the Crown under the Waste Lands Ordinances; on the east by Kirigollewalandukele declared to be the property of the Crown under the Waste Lands Ordinances, a minor road declared to be the property of the Crown under the Waste Lands Ordinances; on the south by T. P. 157,922; on the west by Wan-ela declared to be the property of the Crown under the Waste Lands Ordinances.



Surveyor-General's Office,  
Colombo, July 17, 1917.

Scale of 8 Chains to an Inch.

A. H. G. DAWSON,  
for Surveyor-General.

February 5, 1918.

J. M. DAVIES,  
Special Officer.

## Anuradhapura S. O. No. 933.

Order under Section 2 of "The Waste Lands Ordinances of 1897, 1899, 1900, and 1903,"  
declaring Lands to be Crown Property.

In the matter of the lands commonly called or known as Accaraidama, Mylgahahenekumbura, and Mylagahalanda, situate in the village of Dunuwattegama, in the Ihalakende tulana of the Kende korale of the Nuwaragam palata, in the North-Central Province, and of "The Waste Lands Ordinances of 1897, 1899, 1900, and 1903."

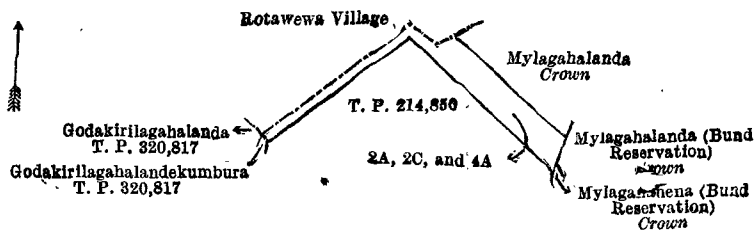
THE notice required by section 1 of "The Waste Lands Ordinances of 1897, 1899, 1900, and 1903," having been duly published in manner prescribed by that section in respect of the above-named lands (*vide* Notice No. 6,609), and no claim having been made to the said lands or to any interest therein within the period of three months from the date specified in the said notice, I, John Murray Davies, Special Officer appointed under section 28 of the said Ordinances, under and by virtue of the powers vested in me in that behalf by section 2 of the said Ordinances, do hereby on this 5th day of February, 1918, order and declare that the said lands, as more fully described herein below, situate in the village of Dunuwattegama, in the Ihalakende tulana of the Kende korale of the Nuwaragam palata, in the North-Central Province, and shown as lots 2A, 2C, and 4A in preliminary plan 606 and in the annexed diagram, and containing in extent 1 acre 1 rood and 26 perches, are the property of the Crown.

*Description of the Lands referred to.*

The following lots situated in the village of Dunuwattegama, in the Ihala Kende tulana of the Kende korale of the Nuwaragam palata, in the North-Central Province, as described in the annexed diagram:—

Lot.	Name of Land.	Preliminary plan 606.		Extent, A. R. P.
2A	Accaraidama	..	..	0 1 22
2C	Mylgahahenekumbura	..	..	0 0 28
4A	Mylagahalanda	..	..	0 3 16
				1 1 26

and bounded as follows: on the north by the village limit of Rotawewa; on the east by Mylagahalanda declared to be the property of the Crown under the Waste Lands Ordinances, Mylagahalanda (bund reservation) declared to be the property of the Crown under the Waste Lands Ordinances, Mylagahahena (bund reservation) declared to be the property of the Crown under the Waste Lands Ordinances; on the south by T. P. 214,850; on the west by Godakirilagahalandaekumbura sold by the Crown (T. P. 320,817), Godakirilagahalanda sold by the Crown (T. P. 320,817).



Surveyor-General's Office,  
Colombo, June 2, 1917.

Scale of 8 Chains to an Inch.

A. H. G. DAWSON,  
for Surveyor-General.

February 5, 1918.

J. M. DAVIES,  
Special Officer.

## Uva S. O. No. 2,303.

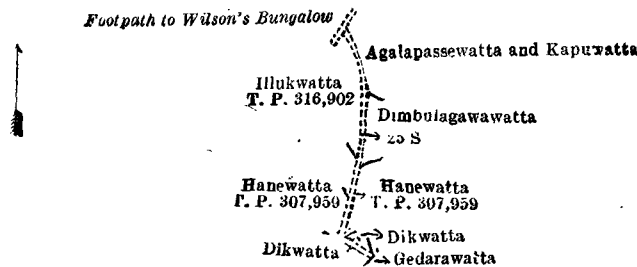
Order under Section 2 of "The Waste Lands Ordinances of 1897, 1899, 1900, and 1903,"  
declaring Land to be Crown Property.

In the matter of the land commonly called or known as footpath, situate in the village of Kalabullanda, in the Udapalata korale of the Udukinda division, in the Province of Uva, and of "The Waste Lands Ordinances of 1897, 1899, 1900, and 1903."

THE notice required by section 1 of "The Waste Lands Ordinances of 1897, 1899, 1900, and 1903," having been duly published in manner prescribed by that section in respect of the above-named land (*vide* Notice No. 6,602), and no claim having been made to the said land or to any interest therein within the period of three months from the date specified in the said notice, I, John Murray Davies, Special Officer appointed under section 28 of the said Ordinances, under and by virtue of the powers vested in me in that behalf by section 2 of the said Ordinances, do hereby, on this 12th day of February, 1918, order and declare that the said land, as more fully described herein below, situate in the village of Kalabullanda, in the Udapalata korale of the Udukinda division, in the Province of Uva, and shown as lot 25S in preliminary plan 186 and in the annexed diagram, and containing in extent 12 perches, is the property of the Crown.

*Description of the Land referred to.*

The land commonly called or known as a footpath, situated in the village of Kalabullanda of Udapalata korale of the Udukinda division, in the Province of Uva; containing in extent 12 perches and shown as lot 25S in preliminary plan 186 and in the annexed diagram; and bounded as follows: on the north by a footpath to Wilson's bungalow; on the east by Agalassewatta and Kapuwatta claimed by Agalassegedara Badderala of Alawalugoda, Dimbulagawawatta claimed by Kiriwanagama Punchirala, Hanewatta sold by the Crown (T. P. 307,959), Dikwatta claimed by Kalabullandegedara Punchirala, Gedarawatta claimed by Kalabullande Kiriwante; on the south by Dikwatta claimed by Kalabullandegedara Punchirala; on the west by Hanewatta sold by the Crown (T. P. 307,959), Illukwatta sold by the Crown (T. P. 316,902).



Surveyor-General's Office,  
Colombo, June 30, 1917.

Scale of 8 Chains to an Inch.

A. H. G. DAWSON,  
for Surveyor-General.

February 12, 1918.

J. M. DAVIES,  
Special Officer.

**Uva S. O. No. 2,304.**

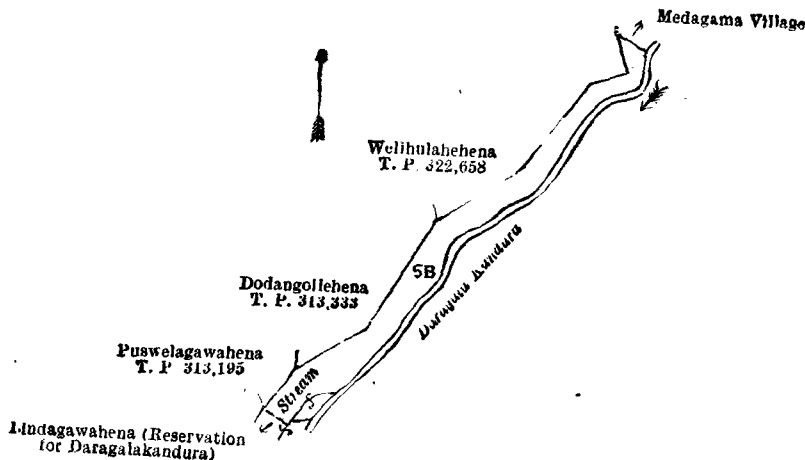
**Order under Section 2 of "The Waste Lands Ordinances of 1897, 1899, 1900, and 1903,"  
declaring Land to be Crown Property.**

In the matter of the land commonly called or known as Mahatenna (stream reservation), situate in the village of Daragala, in Yatipalata korale of the Udukinda division, in the Province of Uva, and of "The Waste Lands Ordinances of 1897, 1899, 1900, and 1903."

THE notice required by section 1 of "The Waste Lands Ordinances of 1897, 1899, 1900, and 1903," having been duly published in manner prescribed by that section in respect of the above-named land (*vide* Notice No. 6,586), and no claim having been made to the said land or to any interest therein within the period of three months from the date specified in the said notice, I, John Murray Davies, Special Officer appointed under section 28 of the said Ordinances, under and by virtue of the powers vested in me in that behalf by section 2 of the said Ordinances, do hereby, on this 5th day of February, 1918, order and declare that the said land, as more fully described herein below, situate in the village of Daragala, in Yatipalata korale of the Udukinda division, in the Province of Uva, and shown as lot 5B in preliminary plan 196 and in the annexed diagram, and containing in extent 2 acres 1 rood and 30 perches, is the property of the Crown.

*Description of the Land referred to.*

The land commonly called or known as Mahatenna (stream reservation), situated in the village of Daragala, in Yatipalata korale of the Udukinda division, in the Province of Uva, containing in extent 2 acres 1 rood and 30 perches, and shown as lot 5B in preliminary plan 196 and in the annexed diagram; and bounded as follows: on the north by Welikulahehena sold by the Crown (T. P. 322,658), the village limit of Medagama; on the east by Daragalakandura; on the south by Daragalakandura, a stream, Lindagawahena (reservation for Daragalakandura) claimed by Kirinshima and others; on the west by Puswelagawahena sold by the Crown (T. P. 313,195), Dodangollehena sold by the Crown (T. P. 313,333), Welikulahehena sold by the Crown (T. P. 322,658).



Surveyor-General's Office,  
Colombo, July 13, 1917.

Scale of 8 Chains to an Inch.

A. H. G. DAWSON,  
for Surveyor-General.

February 5, 1918.

J. M. DAVIES,  
Special Officer.

**Uva S. O. No. 2,305.**

**Order under Section 2 of "The Waste Lands Ordinances of 1897, 1899, 1900, and 1903,"  
declaring Land to be Crown Property.**

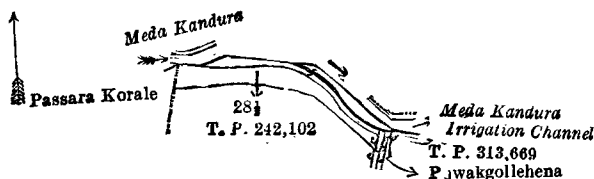
In the matter of the land commonly called or known as Puwakollehena (reservation for stream), situate in the village of Amunumulla, in the Kandukara korale of the Buttala division, in the Province of Uva, and of "The Waste Lands Ordinances of 1897, 1899, 1900, and 1903."

THE notice required by section 1 of "The Waste Lands Ordinances of 1897, 1899, 1900, and 1903," having been duly published in manner prescribed by that section in respect of the above-named land (*vide* Notice No. 6,603), and no claim having been made to the said land or to any interest therein within the period of three months from the date specified in the said notice, I, John Murray Davies, Special Officer appointed under section 28 of the said Ordinances, under and by virtue of the powers vested in me in that behalf by section 2 of the said Ordinances, do hereby, on this 6th day of February, 1918, order and declare that the said land, as more fully described herein below, situate in the village of Amunumulla, in the Kandukara korale of the Buttala division, in the Province of Uva, and shown as lot 28½ in preliminary plan 217, and in the annexed diagram, and containing in extent 3 roods and 22 perches, is the property of the Crown.

*Description of the Land referred to.*

The land commonly called or known as Puwakollehena (reservation for stream) (exclusive of the irrigation channel passing through the land), situated in the village of Amunumulla, in the Kandukara korale of the Buttala division, in the Province of Uva, containing in extent 3 roods and 22 perches, and shown as lot 28½ in preliminary plan 217 and in the

annexed diagram ; and bounded as follows : on the north by the Medakandura ; on the east by the Medakandura, irrigation channel, T. P. 313,669, Puwakgollehena claimed by A. Appuhamy and others ; on the south by T. P. 242,102 ; on the west by the boundary of Passara korale.



Surveyor-General's Office,  
Colombo, June 8, 1917.

Scale of 8 Chains to an Inch.

A. H. G. DAWSON,  
for Surveyor-General.

J. M. DAVIES,  
Special Officer.

February 6, 1918.

**Order under Section 2 of "The Waste Lands Ordinances of 1897, 1899, 1900, and 1903,"  
declaring Lands to be Crown Property.**

In the matter of the lands commonly called and known as Keenagahalanda, situate in the village of Bollate, in the Ragam pattu of Alutkuru korale south, in the Colombo District of the Western Province, and of "The Waste Lands Ordinances, 1897, 1899, 1900, and 1903."

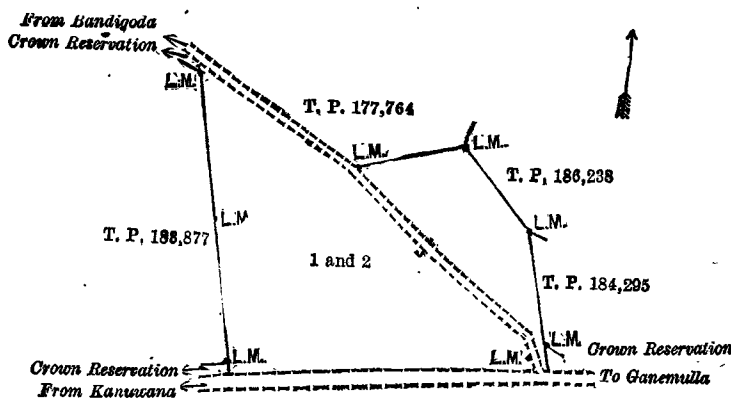
THE notice required by section 1 of "The Waste Lands Ordinances of 1897, 1899, 1900, and 1903," having been duly published in manner prescribed by that section in respect of the above-named lands (*vide* Notice No. 6,572), and no claim having been made to the said lands or to any interest therein within the period of three months from the date specified in the said notice, I, William Kenneth Hunter Campbell, Assistant Government Agent, Colombo and Negombo Districts, under and by virtue of the powers vested in me in that behalf by section 2 of the said Ordinances, do hereby, on this 28th day of December, 1917, order and declare that the said lands, as more fully described herein below, situate in the village of Bollate, in Ragam pattu of Alutkuru korale south, in the Colombo District of the Western Province, and shown as lots 1 and 2 in preliminary plan 16,074, and in the annexed diagram, and containing in extent 3 acres and 12 perches, are the property of the Crown.

*Description of the Lands referred to.*

The following lots situated in the village of Bollate, in Ragam pattu of Alutkuru korale south, in the Colombo District of the Western Province, as described in the annexed diagram :—

Lot.	Name of Land.	Preliminary plan 16,074.	Extent, A. R. P.
1	Keenagahalanda	.. .. .	2 1 23
2	Do.	.. .. .	-0 2 29
			3 0 12

and bounded as follows : on the north by a road from Bandigoda to Ganemulla and land depicted in title plan 177,764 ; on the north-east by land depicted in title plan 186,238 ; on the east by land depicted in title plan 184,295 and Crown reservation ; on the south by a road from Kanuwana to Ganemulla ; and on the west by Crown reservation, land depicted in title plan 188,877, and Crown reservation.



Surveyor-General's Office,  
Colombo, June 5, 1917.

Scale of 4 Chains to an Inch.

G. K. THORNHILL,  
for Surveyor-General.

W. K. H. CAMPBELL,  
Assistant Government Agent.

December 28, 1917.

**Order under Section 4, Sub-section (1), of "The Waste Lands Ordinances of 1897, 1899, 1900, and 1903,"  
declaring Land to be Crown Property.**

In the matter of the land commonly called or known as Tandiadichena, situate in the village of Kottapitiya, in Anaivilundan pattu south of the Pitigal korale north of the Chilaw District, in the North-Western Province, and of "The Waste Lands Ordinances, 1897, 1899, 1900, and 1903."

WHEREAS in pursuance of section 1 of the said Ordinances it was duly notified on the 8th day of June, 1917, that if no claim to the land commonly called or known as Tandiadichena, situate in the village of Kottapitiya, in Anaivilundan pattu south of the Pitigal korale north of the Chilaw District, in the North-Western Province, containing in extent 4 acres, and shown as lot 7 in preliminary plan 4,752, as described in the annexed diagram, was made to the Assistant Government Agent of the Puttalam and Chilaw Districts of the North-Western Province, within the period of three months from the date specified in such notice, such land would be deemed the property of the Crown, and dealt with on account of the Crown (*vide* Notice No. 6,370) :

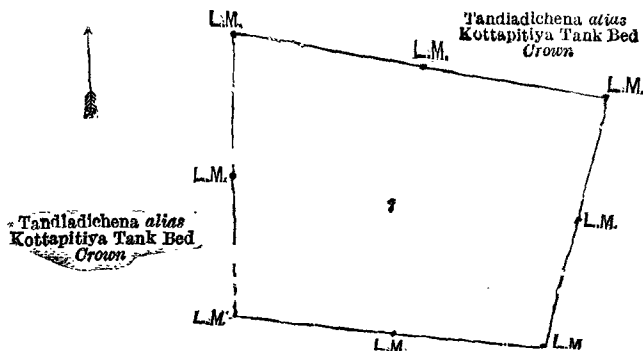
And whereas Frederick Tambyaiah, Proctor of Chilaw, made claim thereto, and whereas the said claimant has withdrawn his claim to such land, I, Walter Ernest Wait, Assistant Government Agent of the Puttalam and Chilaw Districts of the North-Western Province, under and by virtue of the powers vested in me in that behalf by section 4 of the said Ordinance No. 1 of 1899, do hereby on this 17th day of January, 1918, order and declare, under section 4, sub-section (1), of the said Ordinances, that the said land, as more fully described herein below, is the property of the Crown.

*Description of the Land referred to.*

The following lot situated in the village of Kottapitiya, in Anaivilundan pattu south of the Pitigal korale north of the Chilaw District, in the North-Western Province, as described in the annexed diagram :—

Lot.	Name of Land.	Preliminary plan 4,752.	Extent, A. R. P.
7	Tandiadichena		4 0 0

and bounded as follows : on all sides by *Tandiadichena alias Kottapitiya tank bed* belonging to the Crown.



Surveyor-General's Office,  
Colombo, January 16, 1917.

Scale of 4 Chains to an Inch.

G. K. THORNHILL,  
for Surveyor-General.

January 17, 1918.

W. E. WAIT,  
Assistant Government Agent.

**Order under Section 2 of "The Waste Lands Ordinances of 1897, 1899, 1900, and 1903," declaring Land to be Crown Property.**

In the matter of the land commonly called or known as Galganekanda (reservation for footpath and Gansabhawa road), situate in the village of Pelpola, in the Munwattebage pattuwa, of the Rayigam korale of the Kalutara District, in the Western Province, and of "The Waste Lands Ordinances of 1897, 1899, 1900, and 1903."

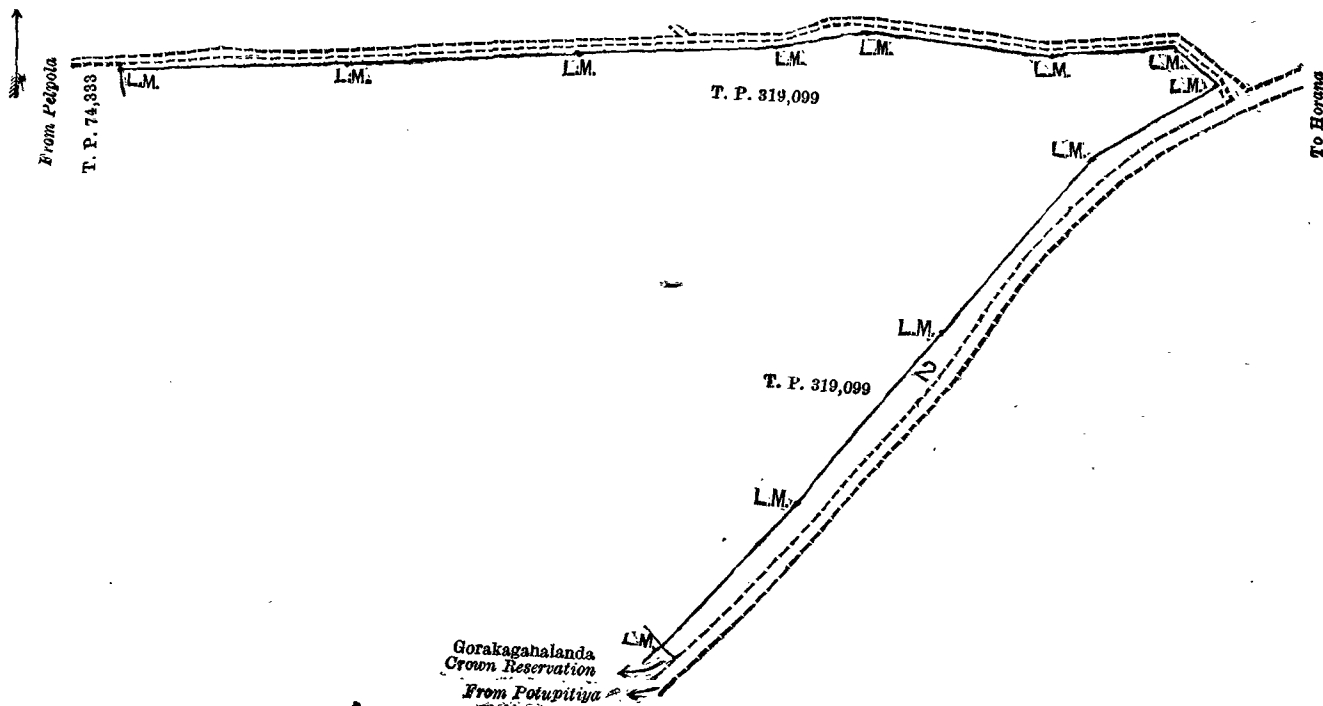
THE notice required by section 1 of "The Waste Lands Ordinances of 1897, 1899, 1900, and 1903," having been duly published in manner prescribed by that section in respect of the above-named land (*vide* Notice No. 6,554), and no claim having been made to the said land or to any interest therein within the period of three months from the date specified in the said notice, I, Charles Valentine Brayne, Assistant Government Agent, Kalutara, under and by virtue of the powers vested in me in that behalf by section 2 of the said Ordinances, do hereby on this 23rd day of January, 1918, order and declare that the said land, as more fully described herein below, situate in the village of Pelpola, in the Munwattebage pattuwa of the Rayigam korale of the Kalutara District, in the Western Province, and shown as lot 2 in preliminary plan 16,181 and in the annexed diagram, and containing in extent 3 roods and 38 perches, is the property of the Crown.

*Description of the Land referred to.*

The following lot situated in the village of Pelpola, in Munwattebage pattuwa of Rayigam korale of the Kalutara District, in the Western Province, as described in the annexed diagram :—

Lot.	Name of Land.	Preliminary plan 16,181.	Extent, A. R. P.
2	Galganekanda (reservation for footpath and Gansabhawa road)		0 3 38

and bounded as follows: on the north by a footpath; on the east by the Gansabhawa road from Potupitiya to Horana; on the south by Gorakagahalanda belonging to the Crown (reservation for Gansabhawa road); on the west by land depicted in title plan 319,099 and land depicted in title plan 74,333.



Surveyor-General's Office,  
Colombo, February 10, 1917.

Scale of 4 Chains to an Inch.

G. K. THORNHILL,  
for Surveyor-General.

Kalutara Kaecheri,  
January 23, 1918.

C. V. BRAYNE,  
Assistant Government Agent.

## LAND SALES IN THE CENTRAL PROVINCE.

**No. 2,527, C. P.**—The Government Agent, Central Province, will, on Monday, May 27, 1918, at 2 P.M., at his office in the Kandy Kachcheri, put up to auction, the lease of the under-mentioned portions of Crown land, in accordance with the regulations of Government regarding land sales. Three allotments of land situated in the Udapalata division of the Kandy District of the Central Province.

Lot.	Name of Land.	Name of Applicant.	Description.	Extent.			Upset price of lease per annum. Rs.	
				A.	R.	P.		
Preliminary plan 6,760. Village—Ampitiya.								
1	Nikawalewatta ..	}	(1) Kirihatana Arachchiya and (2) Handuwa ..	Tea, &c., and a temporary house	1	1	36	} 25
2	Do. ..			Tea, &c. ..	0	0	20	
3	Do. ..			Jungle ..	0	0	23	

The land to be leased on a ticket of occupancy terminable at 2 months' notice. No permanent building to be erected on the land. The rent to be liable to revision once in 5 years if the lease is renewed. Further information regarding the land and the conditions of lease can be obtained from the Government Agent, Kandy, the plan can be seen at the Kandy Kachcheri.

Colonial Secretary's Office,  
Colombo, March 20, 1918.

R. E. STUBBS,  
Colonial Secretary.

## LAND SALES IN THE SOUTHERN PROVINCE.

**No. 3,122, S. P.**—The Assistant Government Agent, Matara, will on Friday, April 26, 1918, at 2 P.M., at his office in Matara Kachcheri, put up to auction, for sale or settlement, or will otherwise dispose of, the under-mentioned portions of Crown land, in accordance with the regulations of Government regarding land sales. Six allotments of land situated in the Morawak korale and Gangaboda pattu divisions of the Matara District of the Southern Province.

Lot.	Name of Land.	Name of Applicant.	Description.	Extent.			Upset price per acre, Rs.
				A.	R.	P.	
Final village plan 5. Village—Gorakawala.							
31½d	Meegahawattehena ..	V. P. Sinno Appu ..	Chena ..	1	0	16	20
8e	Lindagawadeniya ..	R. V. P. D. Carolis ..	Deniya ..	0	0	11	20
8f	Nawelehena ..	do. ..	Chena ..	0	3	37	20
Final village plan 41. Village—Waralla.							
41d	Angurumelehena ..	Hendrick Appu ..	Jungle ..	3	0	27	50
41e	Ilukketiyeuwattekella ..	do. ..	Garden ..	0	0	36	55
42h	Kudaludeniyehena ..	G. A. Dabare ..	Chena ..	1	0	7	50

Further particulars regarding these lands can be obtained from the Assistant Government Agent, Matara, and particulars regarding plans from the Surveyor-General.

Colonial Secretary's Office,  
Colombo, March 14, 1918.

R. E. STUBBS,  
Colonial Secretary.

**No. 3,123, S. P.**—The Government Agent, Southern Province, will on Tuesday, May 7, 1918, at 1 P.M., at his office in Galle Kachcheri, put up to auction, for sale or settlement, or will otherwise dispose of, the under-mentioned portions of Crown land, in accordance with the regulations of Government regarding land sales. Eight allotments of land situated in the Bentota-Walallawiti korale division of the Galle District of the Southern Province.

Lot.	Name of Land.	Name of Applicant.	Description.	Extent.			Upset price per acre, Rs.
				A.	R.	P.	
Preliminary plan 10,246. Village—Porowagama. Claimant—Crown.							
1	Katuketiya or Karwalatota-kanda	Batuwattegamage Charlis of Porowagama	Jungle ..	1	0	20	50
Preliminary plan 10,255. Village—Poddiwala. Claimant—Poddiwalahewage Methias of Poddiwala.							
3	Marakgodapahalakumbura ..	Tawalamagamage Hendrick of Poddiwala	Paddy field ..	0	0	32	65
Preliminary plan 10,623. Village—Ihala Omatta. Claimants—Messrs. J. M. Robertson & Co., Colombo.							
1	Kosgahalangadeniyehala-kattiya	Messrs. J. M. Robertson & Co., Colombo ..	Contains rubber	2	0	34	100
Claimant—Udugamasurige Endoris of Ihala Omatta.							
5	Tundolawattedeniya ..	—	Deniya ..	0	0	27	50
Preliminary plan 10,637. Village—Pitigala. Claimant—Crown.							
1	Boraluketiyepolleuwa ..	Peletantirige Don Endoris, Police Officer No. 30 of Pitigala	Jungle ..	1	3	32	65
Preliminary plan 10,665. Village—Godamuke. Claimant—Crown.							
1	Kaluwamullemanana ..	Mattakagamage Sinno Appu of Godamuke	Jungle ..	1	0	3	52
Preliminary plan 10,696. Village—Uhanowita. Claimant—Jasinha Don Abaran.							
2	Olagodawatta ..	—	{ Garden .. Plantation .. }	0	3	32	{ 50 18.50
Claimant—Halpandeniyehewage Odiris.							
3	Olagodawatta ..	—	{ Garden .. Plantation .. House .. }	0	1	3	{ 50 8.50 40

Further information regarding these lands can be obtained from the Government Agent, Southern Province, and plans of them from the Surveyor-General.

Colonial Secretary's Office,  
Colombo, March 16, 1918.

R. E. STUBBS,  
Colonial Secretary.

**No. 3,124, S. P.**—The Government Agent, Southern Province, will on Thursday, May 9, 1918, at 1 P.M., at his office in Galle Kachcheri, put up to auction, for sale or settlement, or will otherwise dispose of, the under-mentioned portion of Crown land, in accordance with the regulations of Government regarding land sales. An allotment of land situated in the Wellaboda pattu division of the Galle District of the Southern Province.

Lot.	Name of Land.	Name of Applicant.	Description.	Extent.		Upset price per acre, Rs.
				A. R. P.		
1	Kiralana ..	Ambalangodage Andris de Silva ..	Marshy deniya ..	9	1 35	40

Preliminary plan 10,402. Village—Metiwala.

Further information regarding this land can be obtained from the Government Agent, Southern Province, and the plan of it from the Surveyor-General.

Colonial Secretary's Office,  
Colombo, March 16, 1918.

R. E. STUBBS,  
Colonial Secretary.

**No. 3,125, S. P.**—The Government Agent, Southern Province, will on Tuesday, May 14, 1918, at 1 P.M., at his office in Galle Kachcheri, put up to auction, for sale or settlement, or will otherwise dispose of, the under-mentioned portions of Crown land, in accordance with the regulations of Government regarding land sales. Six allotments of land situated in the Wellaboda pattu division of the Galle District of the Southern Province.

Lot.	Name of Land.	Name of Applicant.	Description.	Extent.		Upset price per acre, Rs.
				A. R. P.		
4815	Welipoleuwawatteaddara-kumbura	—	Paddy ..	0	3 32	50
3	Gorakagahawala-addara-mukalana or Mahadegedianemukalana	Ruanpura Ernalis of Randombe ..	Forest ..	2	3 35	65*
2	Manangodella	Thommayahakuru Podisinno of Madakumbura	Garden Plantation ..	1	3 13	{ 50 10
1	Pattraketiyakele	Jasantunambi Emanis of Batapola	Jungle ..	0	3 38	90
2	Do.	—	Paddy ..	0	0 23	100
3	Do.	Wellakankanage Siman of Batapola	Jungle ..	1	0 0	90
4	Do.	—	Scrub (not for sale)	0	0 13	—†

Preliminary plan 10,175. Village—Batapola. Claimant—Crown.

Preliminary plan 10,531. Village—Kiripedda. Claimant—Crown.

Preliminary plan 10,651. Village—Madakumbura. Claimants—I. D. Ogis, V. M. Jedris, and I. D. Gayonis.

Preliminary plan 10,769. Village—Batapola West. Claimant—Crown.

\* With mining rights Rs. 250.

† Reservation.

Further information regarding these lands can be obtained from the Government Agent, Southern Province, and plans of them from the Surveyor-General.

Colonial Secretary's Office,  
Colombo, March 16, 1918.

R. E. STUBBS,  
Colonial Secretary

**No. 3,126, S. P.**—The Government Agent, Southern Province, will on Tuesday, May 14, 1918, at 1 P.M., at his office in Galle Kachcheri, put up to auction, for sale or settlement, or will otherwise dispose of, the under-mentioned portions of Crown land, in accordance with the regulations of Government regarding land sales. Three allotments of land situated in the Gangaboda pattu division of the Galle District of the Southern Province.

Lot.	Name of Land.	Name of Applicant.	Description.	Extent.		Upset price per acre, Rs.
				A. R. P.		
4846	Dediwilakanda	Kihanduwege Nanda ..	Jungle ..	1	3 1	60
4849	Do.	Pemaltuhewage Punchi Baba ..	do. ..	0	3 33	60
4854	Watugahainduhenedeniya	—	Deniya ..	0	0 12	40

Preliminary plan 10,190. Village—Diviture.

Further information regarding these lands can be obtained from the Government Agent, Southern Province, and plans of them from the Surveyor-General.

Colonial Secretary's Office,  
Colombo, March 16, 1918.

R. E. STUBBS,  
Colonial Secretary.

**No. 3,127, S. P.**—The Assistant Government Agent, Matara, will on Thursday, May 2, 1918, at 3 P.M., at his office in Akuessa Resthouse, put up to auction, for sale or settlement, or will otherwise dispose of, the under-mentioned portions of Crown land, in accordance with the regulations of Government regarding land sales. Twenty-six allotments of land situated in the Weligam korale division of the Matara District of the Southern Province.

Lot.	Name of Land.	Name of Applicant.	Description.	Extent.		Upset price per acre, Rs.
				A. R. P.		
1	Paragahadeniyehena	G. Girigoris Appu ..	Jungle ..	1	0 10	65
2	Do.	G. Pedirishami ..	do. ..	2	0 31	65
3	Do.	G. Babasinno ..	do. ..	2	1 6	65
1	Gorokgahawilahena	Andris Appu ..	Jungle ..	1	2 8	65
2	Do.	P. Vitaranage Appu ..	do. ..	1	0 21	65
3	Do.	P. Hinni Appu ..	do. ..	2	0 9	65
4	Do.	Don Andris ..	do. ..	1	2 37	65
5	Do.	Matheshami ..	do. ..	1	3 24	65
6	Do.	Hinni Appu ..	do. ..	1	3 24	65
7	Do.	Kiri Appu ..	do. ..	1	3 38	65
8	Do.	Babunhami ..	do. ..	1	3 37	65
9	Do.	—	Reservation for path (not for sale)	0	1 6	—
10	Do.	—	do. ..	0	1 15	—
1	Tennepitahena	Dingi Appu ..	Jungle ..	1	0 11	70

Preliminary plan 10,739. Village—Penetiyana.

Preliminary plan 10,741. Village—Penetiyana.

Preliminary plan 10,740. Village—Beraleliya.



Lot.	Name of Land.	Preliminary plan 10,721.		Village—Warakapitiya.	Extent.	Upset price
		Name of Applicant.	Description.			
1	Nagamullawatta	..	—	.. Citronella ..	0 2 3	60
2	Paragahahena	..	Hinni Appu	.. Jungle ..	1 0 23	65
3	Pansaladeniya	..	—	.. Reservation for road (not for sale)	0 0 1	—
4	Pansaladeniyakoratuwa	..	—	.. Garden ..	0 0 4	60
5	Pansaladeniya	..	—	.. Open land ..	0 0 4	60
6	Paragahahena or Kahata-gahahena	..	—	.. Reservation for road (not for sale)	0 0 32	—
7	Kahatagahahena	..	Podda Appu	.. Jungle ..	5 0 33	70
8	Tibbotuhena	..	—	.. Not for sale (path reservation)	0 0 15	—
9	Do.	..	—	.. do. ..	0 0 10	—
10	Do.	..	—	.. do. ..	0 0 29	—
108a1	Kandaharahena	..	Final village plan 536.	Village—Maramba.	0 3 3	62·50
108a1a	Do.	..	—	.. Jungle ..	0 0 39	—
		..	—	.. Reservation for path (not for sale)		

Further particulars regarding these lands can be obtained from the Assistant Government Agent, Matara, particulars regarding plans from the Surveyor-General.

Colonial Secretary's Office,  
Colombo, March 19, 1918.

R. E. STUBBS,  
Colonial Secretary.

No. 3,128, S. P.—The Assistant Government Agent, Matara, will on Friday, May 3, 1918, at 10 A.M., at his office in Morawaka Resthouse, put up to auction, for sale or settlement, or will otherwise dispose of, the under-mentioned portions of Crown land, in accordance with the regulations of Government regarding land sales. Twenty-six allotments of land situated in the Morawak korale division of the Matara District of the Southern Province.

Extract No. 1 of block survey preliminary plan 25.

Village—Idandukita.

Name of Land—Maha-arambehena *alias* Kanamiyagalahena.

Lot.	Description.	Extent. Upset price	
		A. R. P.	per acre, Rs.
2b	Chena ..	0 1 33	120
2c	Do. ..	0 1 30	120
2d	Do. ..	0 2 15	120
2e	Do. ..	0 2 11	120
2f	Do. ..	0 2 1	120
2g	Do. ..	0 2 9	120
2h	Do. ..	0 1 36	120
2i	Do. ..	0 2 0	120
2j	Do. ..	0 0 23	120
2k	Do. ..	0 1 39	120
2l	Do. ..	0 2 14	120

Final village plan 49. Village—Kalubovitiyana.  
Name of Land—Kitulvitiyalahena.

26aa	Chena ..	0 1 9	100
------	----------	-------	-----

Lot.	Description.	Extent. Upset price	
		A. R. P.	per acre, Rs.
26aa1	Dola reservation (not for sale)	0 1 16	—
26aa2	Chena ..	0 1 3	100
26aa3	Do. ..	0 0 14	100
26aa4	Path reservation (not for sale)	0 0 7	—
26au	Do. ..	0 0 5	—
26av	Chena ..	0 3 25	100
26aw	Do. ..	1 1 18	100
	Name of Land—Keralagodawatta.		
26ax	Encroachment	0 0 20	100
	Name of Land—Kitulvitiyalahena.		
26ay	Chena ..	0 3 16	100
26az	Do. ..	1 0 6	100
26bb	Do. ..	1 0 24	100
26bc	Do. ..	0 3 19	100
26bd	Do. ..	1 0 20	100
26be	Do. ..	1 0 9	100

All the above lands are to be sold with plumbago mining rights.

Further particulars regarding these lands can be obtained from the Assistant Government Agent, Matara, particulars regarding plans from the Surveyor-General.

Colonial Secretary's Office,  
Colombo, March 19, 1918.

R. E. STUBBS,  
Colonial Secretary.

## LAND SALES IN THE NORTH-CENTRAL PROVINCE.

No. 2,027, N.C. P.—The Government Agent, North-Central Province, will on Wednesday, May 1, 1918, at 1 P.M., at his office in the Anuradhapura Kachcheri, put up to auction, for sale or settlement, or will otherwise dispose of, the under-mentioned portions of Crown land, in accordance with the regulations of Government regarding land sales. Thirty-four allotments of land situated in the Nuwaragam, Hurulu, and Kalagam palatas of the Nuwarakalawiya district of the North-Central Province.

Lot.	Name of Land.	Preliminary plan 4,282.		Village—Toruwewa in Maminiya korale.	Extent.	Upset price
		Name of Applicant.	Description.			
1690	Kadurugahawatteidama	K. B. Ratnayaka of Toruwewa	.. Jungle fit for garden ..	..	1 1 4	15a
2207	Meegahaidama	.. S. V. Ukkurata, Vedarala of Kainat-tama	.. Low jungle suitable for paddy cultivation	..	1 0 4	32b
2276	Dambagahaidama	.. W. Punchirala	.. Jungle fit for paddy cultivation	..	3 1 30	18·50c
1	Mylagahahena	.. U. Tewahami and another of Gansaba-Hammillewa	.. Low jungle suitable for garden	..	1 0 17	15d
1	Dambagahahena	.. Menika Vel-Vidane	.. Low jungle suitable for garden	..	3 1 20	15e
4	Dambagahaidama	.. —	.. Encroachment by K. L. Kapurata, Vel-Vidane of Kumbukwewa	..	1 2 5	50f
1	Panakkagahaidama	.. P. G. Seerala, Vel-Vidane of Nika-wewa	.. Low jungle fit for paddy cultivation	..	2 1 12	18g
2	Do.	.. —	.. do. ..	..	1 2 8	16·50g

Lot.	Name of Land.	Name of Applicant.	Description.	Extent.			Upset price per acre, Rs.
				A.	R.	P.	
Preliminary plan 4,904. Village—Dambagollewa in Uddiyankulama korale.							
3	Dambagahaidama	H. P. Kapuwa, Gam-Panikkiya	Jungle suitable for paddy cultivation	3	1	15	17·50f
Preliminary plan 4,908. Village—Muriyakadawala in Uddiyankulama korale.							
1	Wiragahaidama	K. Velate	Jungle suitable for paddy cultivation	3	2	26	29h
2	Karandagahaidama	K. V. Velate	do.	1	0	13	18h
Preliminary plan 4,949. Village—Muriyakadawala in Uddiyankulama korale.							
1	Palugahaidama	V. Kandate	Jungle suitable for paddy cultivation	1	0	5	24i
Preliminary plan 4,956. Village—Hammillawetiya in Kunchuttu korale.							
2	Moragahaidama	P. Velate, Vel-Vidane of Hamilla-wetiya	Chena	1	0	34	35j
4	—	—	Jungle fit for paddy	1	1	1	17k
6	Dambagahaidama	K. Puchiappurala	do.	0	0	34	17k
Preliminary plan 5,002. Village—Kunchuttuwa in Kunchuttu korale.							
2	Dambagahakele	N. B. Appuhami, ex-Arachchi of Hammillewa	High jungle	2	3	19	22k
Preliminary plan 5,034. Village—Timbiriattawala in Kalpe korale.							
2	Siyambalagahaidama	M. Saliman and another	Jungle	1	2	34	22j
3	Dambagahaidama	U. Nugutamby	Paddy field (encroachment by the applicant)	0	1	14	25j
4	Timbirigahaidama	P. Alitamby	Low Jungle	3	1	12	16j
5	Do.	do.	do.	0	3	9	15j
Preliminary plan 5,043. Village—Karambewa in Matombuwa korale.							
1	Dambagahalanda	K. Kapuruhami, Arachchi	Jungle fit for paddy cultivation	3	0	25	17·50l
Preliminary plan 5,057. Village—Kannimaduwa in Uddiyankulama korale.							
1	Kongaha-akkareidama	Punchirala Gamarala	Jungle fit for paddy cultivation	1	0	0	30j
Preliminary plan 5,075. Village—Padiketuwewa in Ulagalla korale.							
2	Mailagahaidama	S. U. Kapurula of Padiketuwewa	Jungle fit for paddy cultivation	3	0	24	15l
3	Do.	S. V. Kapuwa of Padiketuwewa	Open land fit for paddy	0	3	24	15l
Preliminary plan 5,076. Village—Madawala in Matombuwa korale.							
2	Kongahaidama	K. G. Kapuwa and others	Jungle suitable for paddy	2	2	27	30l
3	Dambagahaidama	V. Kira and 11 others	do.	4	2	32	25l
4	Siyambalagahaidama	P. Kadira and 5 others	Jungle suitable for garden	2	0	39	20l
Preliminary plan 5,083. Village—Kalawewa in Kalagam korale north.							
1	Moragollegamakele or Kalawewakele	S. B. Molagoda	Low jungle	1	0	4	20m
3	Kalawewakele	do.	do.	1	0	12	20m
Preliminary plan 5,116. Village—Moragollegama in Unduruwa korale.							
1	Palawelawihena	E. Puchi Banda, Arachchi	Jungle suitable for paddy cultivation	1	0	12	15l
Preliminary plan 5,135. Village—Toruwewa in Maminiya korale.							
1	Toruwewelandukele	G. M. Banda of Kadiragama	Jungle fit for garden	0	3	25	15n
Preliminary plan 5,138. Village—Rambewa in Matombuwa korale.							
1	Diulgahalanda	K. G. Rankirate, Mohottala of Nika-gahawewa	Jungle	1	3	31	15n
Final village plan 299. Village—Kumbukgahawewa in Nuwaragam korale.							
1f2	Kumbukgahawewakele	K. G. Banda of Kumbukgahawewa	Low jungle	1	1	2	15o
8	Kumbukgahawewaowita	—	Owita	1	1	0	15o

a This lot was advertised before (*vide Ceylon Government Gazette* Nos. 6,584 of October 10, 1913, and 6,600 of December 31, 1914).

b This lot was advertised before (*vide Ceylon Government Gazette* Nos. 6,706 of March 26, 1915, and 6,719 of June 4, 1915).

c This lot was advertised before (*vide Ceylon Government Gazette* Nos. 6,707 of April 16, 1915, and 6,723 June 25, 1915).

d This lot was advertised before (*vide Ceylon Government Gazette* Nos. 6,759 of December 3, 1915, and 6,782 of March 3, 1916).

e This lot was advertised before (*vide Ceylon Government Gazette* Nos. 6,777 of February 11, 1916, and 6,820 of August 25, 1916).

f These lots were advertised before (*vide Ceylon Government Gazette* Nos. 6,883 of June 22, 1917, and 6,909 of November 16, 1917).

g These lots were advertised before (*vide Ceylon Government Gazette* No. 6,883 of June 22, 1917).

h These lots were advertised before (*vide Ceylon Government Gazette* No. 6,884 of June 29, 1917).

i This lot was advertised before (*vide Ceylon Government Gazette* Nos. 6,883 of June 22, 1917, and 6,900 of September 28, 1917).

j These lots were advertised before (*vide Ceylon Government Gazette* No. 6,907 of November 9, 1917).

k These lots were advertised before (*vide Ceylon Government Gazette* No. 6,893 of August 17, 1917).

l These lots were advertised before (*vide Ceylon Government Gazette* No. 6,902 of October 12, 1917).

m These lots were advertised before (*vide Ceylon Government Gazette* No. 6,897 of September 7, 1917).

n These lots were advertised before (*vide Ceylon Government Gazette* No. 6,909 of November 16, 1917).

o These lots were advertised before (*vide Ceylon Government Gazette* No. 6,889 of July 27, 1917).

Further particulars regarding these lands can be obtained from the Government Agent, North-Central Province, and their plans from the surveyor-General.

Colonial Secretary's Office,  
Colombo, March 19, 1918.

R. E. STUBBS,  
Colonial Secretary.

## LAND SALES IN THE PROVINCE OF UVA.

No. 1,254, P. of U.—On Tuesday, April 30, 1918, at 12 noon, the Government Agent for the Province of Uva will put up to auction, at his office in Badulla Kachcheri, the under-mentioned portions of Crown land, on the terms authorized by Government. Fifty-seven allotments of land situated in the Wellassa division of the Badulla District of the Province of Uva.

Lot.	Name of Land.	Name of Applicant.	Description.	Extent.		Upset price per acre, Rs.
				A.	R. P.	
Final village plan 166. Village—Alanmulla in Medagam pattu korale of Wellassa division. Claimant—Crown.						
33½	Abandoned minor road ..	A. H. Noor Mohamradu of Moneragala	Road ..	0	0 8	30
46az	Dowepitiya ..	Konara Mudiyansele Charles Pallewela of Alanmulla	Low jungle and chena	2	0 9	30
46ba	Do. ..	— ..	Chena, reservation for cart road (not for sale)	0	0 30	—*
46bb	Madame-arawehena ..	M. W. Mudalihamy, Hospital, Medagama	Chena ..	1	0 16	30
46bc	Wewa-arawelandehena ..	Rajendra Acharige Sendi Naide of Alanmulla	do. ..	0	3 17	30
46bd	Wewa-arawelandehena ..	Claimant—Crown land, encroached upon by Sendi Naide. Rajendra Acharige Sendi Naide of Alanmulla ..	Contains 1 coconut tree about 20 years old with a thatched house and a few plantain trees	2	0 1 9	30
Claimant—Crown.						
46be	Mutukeliyahena ..	— ..	Chena and high jungle, reservation for kandura (not for sale)	0	1 12	—*
46bf	Do. ..	Pitiyawatte Pahalagedera Tissahamy of Alanmulla	Chena ..	0	3 36	30
46bg	Do. ..	— ..	Chena, reservation for Gansabhawa road (not for sale)	0	0 8	—*
46bh	Do. ..	— ..	Chena and high jungle, reservation for kandura (not for sale)	0	1 16	—*
46bi	Do. ..	Pitiyawatte Pahalagedera Ganeti of Alanmulla	Chena ..	0	3 38	30
46bj	Do. ..	— ..	Chena, reservation for Gansabhawa road (not for sale)	0	0 8	—*
46bk	Do. ..	Pitiyawatte Bogahawattegedera Banda of Alanmulla	Chena ..	1	0 0	30
46bl	Do. ..	— ..	Chena, reservation for Gansabhawa road (not for sale)	0	0 5	—*
46bm	Do. ..	Galahagedera Appuhamy of Alanmulla	Chena ..	0	3 20	30
46bn	Do. ..	— ..	Chena, reservation for Gansabhawa road (not for sale)	0	0 2	—*
46bo	Siyambalagahawattahena ..	— ..	Chena, reservation for kandura (not for sale)	0	1 27	—*
46bp	Do. ..	Ihalagedera Appuhamy of Polgahapitiya in Bakinigahawela	Chena ..	0	2 30	30
Claimant—Crown land, encroached upon by Madamewatta Appu Singho.						
46bq	Madamewatta ..	— ..	Contains 5 coconut trees about 2 years old, plantain trees, 1 betel creeper, 1 orange plant, 2 areca-nut plants 1 year and 6 months old	2	0 0 12	30
Claimant—Crown.						
31	Welikumburepitiya ..	— ..	Deniya, reservation for kandura (not for sale)	0	0 25	—*
31a	Do. ..	A. H. Noor Mohamradu of Moneragala	Deniya ..	0	0 14	30
31b	Do. ..	— ..	Deniya, reservation for cart road (not for sale)	0	0 7	—*
31c	Do. ..	— ..	do. ..	0	0 3	—*
32	Welikumtura ..	A. H. Noor Mohamradu of Moneragala	Deniya ..	0	0 31	30
32a	Do. ..	do. ..	do. ..	0	0 10	30
32b	Path and reservation ..	— ..	Path and reservation (not for sale)	0	0 7	—*
33	Welikumturepitiya ..	— ..	Owita, reservation for kandura (not for sale)	0	1 7	—*
33a	Do. ..	A. H. Noor Mohamradu of Moneragala	Owita ..	0	1 28	30
35b	Do. ..	— ..	Deniya, reservation for cart road (not for sale)	0	0 13	—*
35c	Ampitiye-arawa ..	A. H. Noor Mohamradu of Moneragala	Deniya ..	0	0 28	30
37b	Bogahatennepitiya ..	— ..	Chena, reservation for cart road (not for sale)	0	0 8	—*
39b	Bogastennepitiya ..	— ..	Deniya, reservation for cart road (not for sale)	0	0 11	—*
39c	Do. ..	A. H. Noor Mohamradu	Deniya ..	0	0 11	30
46½	Abandoned minor road ..	do.	Owita ..	0	0 15	30

Lot.	Name of Land.	Name of Applicant.	Description.	Extent.			Upset price per acre, Rs.
				A.	R.	P.	
46½a	Path and reservation ..	—	Path and reservation (not for sale)	0	0	1	—*
46½b	Abandoned minor road ..	A. H. Noor Mohamradu	Chena ..	0	0	7	30
46½c	Do. ..	—	Chena, reservation for kandura (not for sale)	0	0	2	—*
46½c	Do. ..	—	do. ..	0	0	4	—*
46½c1	Do. ..	A. H. Noor Mohamradu	Chena ..	0	0	9	30
46br	Gotuwannewattehena, Sintage-arawehena, &c.	—	Chena, reservation for kandura and cart road (not for sale)	0	1	6	—*
46bs	Do. ..	—	Chena, reservation for cart road (not for sale)	0	0	5	—*
46bt	Sintage-arawehena ..	A. H. Noor Mohamradu	Chena ..	0	0	5	30
46bu	Do. ..	—	Chena, reservation for kandura (not for sale)	0	1	30	—*
46bv	Do. ..	A. H. Noor Mohamradu	Chena ..	0	0	23	30
46bw	Do. ..	—	Chena, reservation for kandura (not for sale)	1	1	11	—*
46bx	Do. ..	A. H. Noor Mohamradu	Chena ..	0	3	31	30
46by	Do. ..	—	Path and reservation (not for sale)	0	0	10	—*
46bz	Do. ..	A. H. Noor Mohamradu	Chena ..	0	3	22	30
46ca	Do. ..	—	Chena, reservation for kandura and cart road (not for sale)	0	0	6	—*
46cb	Do. ..	A. H. Noor Mohamradu	Chena ..	0	0	12	30
46cc	Do. ..	—	Path and reservation (not for sale)	0	0	1.50	—*
46cd	Do. ..	A. H. Noor Mohamradu	Chena ..	0	1	5	30
46ce	Do. ..	—	Chena, reservation for cart road (not for sale)	0	1	0	—*
46ck	Do. ..	—	Chena, reservation for kandura (not for sale)	0	3	10	—*
46cl	Do. ..	A. H. Noor Mohamradu	Chena ..	1	0	6	30
46cm	Do. ..	—	Chena, reservation for cart road (not for sale)	0	0	29	—*
31½	Abandoned minor road ..	—	Road (not for sale)	0	0	5	—*

\* To be reserved.

Further information regarding these lands can be obtained from the Government Agent, Province of Uva, and their plans from the Surveyor-General.

Colonial Secretary's Office,  
Colombo, March 14, 1918.

R. E. STUBBS,  
Colonial Secretary.

No. 1,255, P. of U.—On Monday, April 29, 1918, at a 12 noon, the Government Agent for the Province of Uva will put up to auction, at his office in Badulla Kacheheri, the under-mentioned portions of Crown land, on the terms authorized by Government. Thirty-seven allotments of land situated in the Yatikinda, Wellassa, Udukinda, and Wiyaluwa divisions of the Badulla District of the Province of Uva.

Preliminary plan 1,968. Village—Kanahela in Passara korale of Yatikinda division. Applicant—Nil.

Lot.	Name of Land.	Name of Claimant.	Description.	Extent.			Upset price per acre, Rs.
				A.	R.	P.	
1	Blarneywatta ..	Mr. Stewart Taylor	Contains tea 20 years old	0	0	15	800
		Applicant—Mr. John J. Robinson.					
2	Hompologoda ..	Crown	Chena and jungle	0	2	9	45
		Applicant—Nil.					
3	Blarneywatta ..	Crown, encroachment by Mr. Stewart Taylor	Contains tea 20 years old	0	1	38	700
4	Do. ..	do. ..	Contains tea 1 year old ..	0	3	6	200
		Applicant—Mr. John J. Robinson.					
5	Galketiyeapatana ..	Crown	Patana with scattered forest trees	10	0	1	45
		Applicant—Nil.					
6	Blarneywatta ..	Mr. Stewart Taylor	Contains tea 20 years old	1	0	32	700
		Applicant—Mr. John J. Robinson.					
7	Galgodabeddepatana or Galketiyeahena ..	Crown	Chena ..	1	1	15	45
8	Galgodabedda ..	do. ..	Forest ..	1	0	12	45
		Applicant—Nil.					
9	Galgodabeddepatana or Galketiyeahena ..	do. ..	Chena with forest trees, reservation for paddy field and ela (not for sale)	0	1	32	—*
10	Galgodabedda ..	do. ..	Forest, reservation for ela (not for sale)	0	1	1	—*
	Final village plan 167.	Village—Timbiriya in Medagampattu korale of Wellassa division.	Applicant—Nil.				
6ab	Pallelanda ..	Crown	Chena, reservation for minor road (not for sale)	0	0	30	—*
		Applicant—T. E. Ratnayake.					
6ac	Pallelanda ..	Crown	Chena contains about 5 jak trees about 20 years old	1	0	10	25
		Applicant—Nil.					
6ad	Pallelanda ..	Crown	Chena, reservation for kandura (not for sale)	0	1	18	—*
	Final village plan 19.	Village—Kinigama in Malapalata korale of Udukinda division.	Applicant—Kurundugollegedara Andirisa.				
8bt	Kurundugollepatana ..	Crown	Patana ..	0	1	20	30
8w	Do. ..	do. ..	do. ..	0	0	25	30

Lot.	Name of Land.	Applicant—Janisa of Makulla.		Description.	Extent, Upset price			
		Name of Claimant.			A.	R.	P.	
8b	Medagodapatana	Crown	Patana	..	1	1	21	30
Applicant—Kurundugollegedara Aruma.								
8g	Warallewattadeniyepatana	Crown, encroachment by Aruma	Contains vegetables and a mud house	..	1	0	3	40
8h	Do.	do.	Contains vegetables	..	0	1	33	30
8b <sup>u</sup>	Kurundugollewatta	do.	do.	..	0	0	10	40
8d2	Do.	do.	do.	..	0	1	0	40
Applicant—Pinkumburagedera Punchi.								
8d1	Waralwattahena	Crown	Chena	..	0	1	0	30
8f	Warallewattadeniyepatana	do.	Patana	..	0	3	1	30
62b	Varaluwattadeniya	do.	Deniya	..	0	2	12	30
Applicant—Nil.								
106e	Waralwatta	Crown, encroachment by Waralwatte Elissa	Contains sweet potatoes..	..	0	3	8	40
106f	Waralwattahena	Crown	Chena	..	0	2	18	30
8b <sup>z</sup>	Hompologodapatana	do.	Patana	..	0	1	20	30
62	Varaluwattadeniya	do.	Swamp	..	1	0	14	30
62c	Do.	do.	Deniya	..	0	1	4	30
Final village plan 27. Village—Udakumbalwela in Kumbalwela korale of Yatikinda division. Applicant—Nil.								
13c <sup>1</sup>	Tennewattahena	Crown land (encroached upon by Tennewatte Huduhamy)	Chena contains about 12 plaintain bushes	..	0	1	10	75†
37b	Ambagahawatta	Crown land (encroached upon by Uda Aswedumegedera Heenmenika)	Garden contains 1 mango tree and 2 young jak trees	..	1	3	23	75†
Final village plan 101. Village—Digalle Udagama in Bogoda korale of Yatikinda division. Applicant—Nil.								
5	Keenagollepatana	Crown	Patana	..	0	2	20	50†
Applicant—Idamegedara Siyatu.								
5k	Galkotuwa	Crown	Chena	..	0	0	15	50†
5o	Siyambalagahawatta	do.	do.	..	0	3	30	50†
Applicant—Udagama Siyatu.								
5l	Tennewattepatana	Crown	Patana	..	1	2	36	50†
5l1	Siyambalagahawatta alias Galkotuwehena	do.	Chena	..	0	1	38	50†
Preliminary plan 1,925. Village—Wewegama in Gampaha korale of Udukinda division. Applicant—Nil.								
5	Gadumbehena	Lindagawagedera Banda	Chena contains 4 jak, 1 sapu, 1 mora, and 2 kitul trees	..	0	3	3	40†
Preliminary plan 1,901. Village—Kiwulegedera in Wijalawa korale of Wijalawa division. Applicants—(1) Weerasinghe Attanayake Mudiyansele Ganeti of Bopitiya, (2) W. A. M. Appuhamy of Eriyagahulpota, and (3) Nugayatagedera Appuhamy of Kandakepu-ulpota.								
2	Meekotahena	Crown	Old chena	..	5	1	10	22·50†

\* To be reserved.

† Re-advertised.

Further information regarding the above lands can be obtained from the Government Agent, Province of Uva, and plans of them from the Surveyor-General.

Colonial Secretary's Office,  
Colombo, March 19, 1918.

R. E. STUBBS,  
Colonial Secretary.

## LAND SALES IN THE PROVINCE OF SABARAGAMUWA.

No. 975, P. of S.—The Government Agent, Province of Sabaragamuwa, will on Friday, May 3, 1918, at 1 P.M., at his office in Ratnapura, put up to auction, for sale or settlement, or will otherwise dispose of, the under-mentioned portions of Crown land, in accordance with the regulations of Government regarding land sales. Nine allotments of land situated in the Ratnapura District of the Province of Sabaragamuwa.

Lot.	Name of Land.	Preliminary plan 2,717. Village—Kuruwita, Kuruwiti korale.		Description.	Extent, Upset price			
		Name of Applicant.			A.	R.	P.	
2	Minuwandeniyehehena	Encroachment by Charlotte Sophia Wijesinha and others	Rubber about 6 months old	..	1	0	27·2	150
Preliminary plan 2,725. Village—Timbolketiya, Atakalan korale.								
1	Tambalagodayaya	Encroachment by Mr. A. F. Molamure	Chena	..	1	2	9	30
2	Do.	—	do.	..	0	0	36	—*
3	Do.	Encroachment by L. Sami Appu	Native garden	..	0	1	1	30
4	Do.	Encroachment by J. Santuhami	Garden	..	0	3	0	30
5	Do.	—	Footpath and reservation	..	0	0	26	—†
6	Do.	Encroachment by K. Kalu Appu	Native garden	..	1	2	14	30
7	Do.	Encroachment by K. Mohottihamy	Garden	..	1	0	12	30
8	Do.	Encroachment by Mr. A. F. Molamure	Chena	..	0	1	35	30
Final village plan 67. Village—Patagama, Nawadun korale.								
18aw	Gorakagahahena	Encroachment by A. Podisa	Coconut about 18 months old	..	1	3	28	50
Final village plan 38. Village—Niriella, Nawadun korale.								
13al	Kudagehenawatta	Encroachment by Gironisa	Coconut about 4 years old	..	0	3	14	100

\* Reservation for main road (not to be sold).

† Footpath and reservation (not to be sold).

Further information respecting these lands may be obtained from the Government Agent, Province of Sabaragamuwa, and their plans from the Surveyor-General.

Colonial Secretary's Office,  
Colombo, March 19, 1918.

R. E. STUBBS,  
Colonial Secretary.

## LAND SALES BY THE SETTLEMENT OFFICER.

### WESTERN PROVINCE.

**No. 4,540, S. O.**—On Tuesday, May 7, 1918, at 12 noon, the Land Settlement Officer will put up for sale or settlement, at Moragala Resthouse, the under-mentioned portions of Crown land, on the terms authorized by Government. Three allotments of land situated in the Pasdun korale west division of the Kalutara District of the Western Province.

Lot.	Name of Land.	Name of Claimant.	Description.	Extent.	
				A.	R. P.
Block survey preliminary plan 94.—Katadora.					
1d	Panvilahenapahaladeniya ..	(1) Edirisinge Baba Appu, (2) ditto Odiris Appu, (3) ditto Tepanis Appu of Katadora	Garden ..	0	3 16
Block survey preliminary plan 85.—Matugama.					
42	Kitulgahaowita ..	(1) Mallawa Achchi Kankanange Don Peter, (2) ditto Sinno Appu, both of Matugama	Owita ..	0	0 39
Block survey preliminary plan 93.—Walallawita.					
136z	Godaudawattepitakattiya ..	Kankanange Don Dandris Appuhami of Walallawita	Low jungle ..	0	1 18

Upset price at Rs. 15 to Rs. 50 per acre. Further information regarding these lands can be obtained from the Land Settlement Officer, and plans of them from the Surveyor-General.

Colonial Secretary's Office,  
Colombo, March 19, 1918.

R. E. STUBBS,  
Colonial Secretary.

**No. 4,541, S. O.**—On Friday, May 3, 1918, at 12 noon, the Land Settlement Officer will put up for sale or settlement, at Munamalwatta Resthouse, the under-mentioned portions of Crown land, on the terms authorized by Government. Four allotments of land situated in the Pasdun korale west division of the Kalutara District of the Western Province.

Lot.	Name of Land.	Name of Claimant.	Description.	Extent.	
				A.	R. P.
Block survey preliminary plan 83.—Uragoda.					
26	Palukajugahaowita ..	Sendanayake Cornelis of Uragoda	Rubber ..	0	1 35
Block survey preliminary plan 91.—Yagirala.					
1h	Paniyawalamukalana ..	Opata Kankanange William Sinno of Opata	High jungle ..	0	1 20
83b	Ambagahawela ..	(1) Magina Arachchige Andris, (2) ditto Peries, (3) Magina Arachchige Podi Sinno, all of Yagirala	do. ..	1	0 35
57d	Ambagahaowitaihalakella ..	Surige Don Nikulas of Yagirala	Paddy ..	0	1 31

Upset price at Rs. 15 to Rs. 50 per acre. Further information regarding these lands can be obtained from the Land Settlement Officer, and plans of them from the Surveyor-General.

Colonial Secretary's Office,  
Colombo, March 19, 1918.

R. E. STUBBS,  
Colonial Secretary.

**No. 4,542, S. O.**—On Friday, May 3, 1918, at 12 noon, the Land Settlement Officer will put up for sale or settlement, at Munamalwatta Resthouse, the under-mentioned portions of Crown land, on the terms authorized by Government. Three allotments of land situated in the Pasdun korale west division of the Kalutara District of the Western Province.

Lot.	Name of Land.	Name of Claimant.	Description.	Extent.	
				A.	R. P.
Block survey preliminary plan 89.—Gammana.					
1h1	Eluwilemedakattiya ..	(1) Gammana Liyanage Saineris Appu of Gammana, (2) ditto Simon Appu, (3) Nalla Peruma Amaris Appu	Paddy ..	2	1 5
13	Boraluketiyewattahena ..	(1) Patabendige Don Peter, Police Officer of Gammana, (2) ditto Don Francis, (3) ditto Luci Hamy, (4) ditto Podi Nona, (5) ditto Nancy Nona, (6) ditto Kathrina Hamy, (7) ditto Don Hendrick, (8) ditto Don Davit, (9) ditto Don Adirian, (10) ditto Baba Singho, (11) ditto Appu Sinno, (12) ditto Lokuhamy of Ittapana, (13) ditto Asohamy of Walallawita, (14) ditto Hetuhamy of Kaikawala	Chena ..	0	3 14
13d	Delgahawatta ..	(1) Patabendige Don Hendrick, (2) ditto Don Davit, (3) ditto Adirian, (4) ditto Don Baba Singho, (5) ditto Don Appu Singho, all of Gammana	Rubber ..	0	2 15

Upset price at Rs. 15 to Rs. 50 per acre. Further information regarding these lands can be obtained from the Land Settlement Officer, and plans of them from the Surveyor-General.

Colonial Secretary's Office,  
Colombo, March 19, 1918.

R. E. STUBBS,  
Colonial Secretary.

**No. 4,543, S. O.**—On Friday, May 3, 1918, at 12 noon, the Land Settlement Officer will put up for sale or settlement, at Munamalwatta Resthouse, the under-mentioned portions of Crown land, on the terms authorized by Government. Four allotments of land situated in the Pasdun korale west division of the Kalutara District of the Western Province.

Lot.	Name of Land.	Name of Claimant.	Description.	Extent.	
				A.	R. P.
Block survey preliminary plan 90.—Udugama.					
29	Lunukotuwewatta-addaraowita ..	Sinnatambi Corera of Kalutara	High jungle ..	1	0 4
51a	Kosgahaduwa ..	Surige Don Lewis Sinno of Udugama	Jungle ..	0	1 10
53	Medungahaduwa ..	do. ..	do. ..	0	1 35
67	Kudalukumbura-addaraowita ..	Surige Don Eddoris Appu of Udugama	Owita ..	0	0 36

Upset price at Rs. 15 to Rs. 50 per acre. Further information regarding these lands can be obtained from the Land Settlement Officer, and plans of them from the Surveyor-General.

Colonial Secretary's Office,  
Colombo, March 19, 1918.

R. E. STUBBS,  
Colonial Secretary.

No. 4,544, S. O.—On Friday, May 3, 1918, at 12 noon, the Land Settlement Officer will put up for sale or settlement, at Munamalwatta Resthouse, the under-mentioned portions of Crown land, on the terms authorized by Government. Five allotments of land situated in the Pasdun korale west division of the Kalutara District of the Western Province.

## Block survey preliminary plan 81.—Halwala.

Lot.	Name of Land.	Name of Claimant.	Description.	Extent. A. R. P.
4 $\frac{1}{2}$	Galgodakele	.. Crown ..	.. Forest ..	0 0 25
4 $\frac{1}{2}$ c	Do.	.. do. ..	.. do. ..	0 0 17
1 $\frac{1}{2}$	—	.. do. ..	.. Footpath ..	0 0 10
1 $\frac{1}{2}$ a	—	.. do. ..	.. do. ..	0 0 4
1 $\frac{1}{2}$ b	—	.. do. ..	.. do. ..	0 0 3

Upset price at Rs. 15 to Rs. 50 per acre. Further information regarding these lands can be obtained from the Land Settlement Officer, and plans of them from the Surveyor-General.

Colonial Secretary's Office,  
Colombo, March 19, 1918.

R. E. STUBBS,  
Colonial Secretary.

No. 4,545, S. O.—On Monday, May 6, 1918, at 2 P.M., the Land Settlement Officer will put up for sale or settlement, at Kahawatta, the under-mentioned portions of Crown land, on the terms authorized by Government. Eighty-four allotments of land situated in the West Giruwa pattu division of the Hambantota District of the Southern Province.

## Block survey preliminary plan 309.—Palapota.

Lot.	Name of Land.	Name of Claimant.	Description.	Extent. A. R. P.
21	Katugahahena	.. Tikira Henedige Samel Appu of Beliatta ..	.. Citronella and chena ..	1 2 8
12d	Godawanakoratuwa	.. (1) Liyanage Don Davit, (2) Ratnayake Kankanange Nonnohamy, both of Palapota, (3) Naorunne Badalge Pedrishamy of Puwakdandawa ..	.. Garden ..	1 1 26
8	Godellehena	.. (1) Don Andris Weerasinghe, (2) Don Charles Weerasinghe, (3) Don Nikulas Weerasinghe, (4) Dona Hinhamy Weerasinghe, all of Palapota ..	.. Chena ..	2 1 9
8a	Do.	.. do. ..	.. Garden ..	0 3 2
7b	Beligahawattekebella	.. (1) Hindeliya Kankanange Dionis Appu, (2) Kodituwak-kuge Dines, both of Palapota ..	.. do. ..	0 1 7
7	Godakadurugahakoratuwa alias Beligahawatta	.. (1) Hindeliya Kankanange Desin Appu, (2) Kodituwak-kuge Dines, both of Palapota ..	.. do. ..	0 1 23
6c	Godellandahena	.. Weerasinge Don Davit of Puwakdandawa ..	.. Citronella ..	0 2 23
46i	Ihalawewagawawatta alias Gallapattiyewella	.. (1) Duncan Ainslie Lourensz of Matara, (2) Amarasekera Kankanange Don Peneris of Palapota, (3) Polommaruwagama Matheshamy of Palapota, (4) Liyanage Davit Appu of Palapota ..	.. Chena ..	1 0 17
35b	Maragahahenakebella	.. (1) Liyanage Davit Appu, (2) ditto Pinhamy, (3) ditto Lokuhamy, (4) Amarasekera Kankanange Don Peneris, all of Palapota ..	.. Garden ..	1 1 33
6	Ambagahakoratuwa alias Keppitiyadeniyekabella	.. (1) Wirakoonpedige Sachcho, (2) Hewage Liyoris, both of Palapota, (3) Arumara Yakkuruge Abanchi of Dikwella, (4) Sayakkarage Danchi Baba of Palapota, (5) Kalubadanage Mando of ditto, (6) Wirasinpedige Pilippu of ditto, (7) Sayakkarage Charles of ditto, (8) ditto Samira of ditto ..	.. do. ..	1 0 3
6a	Peragahakoratuwa alias Keppitiyadeniyekabella	.. do. ..	.. do. ..	1 0 11
6b	Keppitiyadeniyekabella	.. do. ..	.. Garden and citronella ..	0 2 16
44b	Lolugahawatta	.. (1) Liyanage Davit Appu, (2) ditto Lokuhamy, (3) ditto Nikulashamy, (4) ditto Pinhamy, (5) Amarasekera Kankanange Don Peneris ..	.. Garden ..	0 2 35
61a	Lolugahawattekebella	.. Jagodige Disan ..	.. do. ..	0 2 15
62	Koskoratuwa	.. do. ..	.. do. ..	1 0 9
61	Karagahakoratuwa alias Lolugahawatta	.. (1) Ditto Babune, (2) ditto Janorisa ..	.. Open land and garden ..	2 0 7
67	Arawattapotawa	.. (1) Jagodage Janorisa, (2) Don Diyonis Abeysinghe, (3) Merenchi Sattambige Don Pedris ..	.. Pond ..	0 0 23
68c	Aradeniyakoratuwa	.. do. ..	.. Garden ..	3 0 27
68b	Ketakelehena	.. (1) Jagodage Janorisa, (2) Wannu Arachchige Hinhamy, (3) Don Diyonis Abeysinghe, (4) Wannu Arachchige Dona Gimara Hamine ..	.. Citronella ..	4 0 9
68	Meda-arehena	.. (1) Jagodage Janorisa, (2) Hapukapuge Aranolis, (3) Jayasekera Patiranage James, (4) Kodituwak-kuge Dineshamy ..	.. do. ..	3 0 22
68a	Arahena ..	.. (1) Don Diyonis Abeysinghe, (2) Don Davit Wettasinghe ..	.. do. ..	2 0 23
68h	Nugaehena	.. Don Andris Weerasinghe ..	.. do. ..	2 3 16
68i	Karagahahena	.. (1) Jagodage Dinorisa, (2) ditto Janorisa, (3) Talpage Araya, (3) Wannu Achchi Kankanange Don Nikulas ..	.. Citronella and chena ..	3 1 21
69	Marawehena	.. Don Andris Weerasinghe ..	.. Garden ..	2 0 2
73c	Gederawatta	.. (1) Liyanage Dingi Appu, (2) ditto Tinohamy, (3) Weerasinge Nikulashamy, (4) Liyanage Charles ..	.. do. ..	1 2 32
73d	Do.	.. do. ..	.. Open land ..	0 2 21
76	Nugehena or Galguluwattapitakella	.. (1) Diradasin Arachchige Don Suwaris of Tenagama, (2) Weerasin Arachchige Dona Gimara Hamine of Palapota ..	.. Citronella ..	3 1 2
77	Galkaluwalawatta	.. Wannu Arachchige Dona Gimara Hamine ..	.. Garden ..	0 3 3
88a	Ematillawawatta	.. (1) Wirasinge Nikulashamy, (2) ditto Sinno Appu, (3) ditto Balahamy ..	.. Citronella and coconut ..	2 2 0
88b	Do.	.. do. ..	.. Garden ..	1 0 38

Lot.	Name of Land.	Name of Claimant.	Description.	Extent.		
				A.	B.	P.
90	Kotigalahena	(1) Wannu Arachchige Don Davit Abeygunawardana, Vidane Arachchi, (2) Hewa Puwakdandawage Don Janis	Citronella	7	2	33
90b	Aluwattapittaniyakebella <i>alias</i> Kongahawatta	(1) Kumarasin Wannu Arachchige Don Abraham, (2) ditto Don Salman, (3) Wannu Arachchige Don Lewis, (4) ditto Salman	do.	3	1	7
90g	Kongahahena	(1) Wannu Arachchige Don Lewis, (2) ditto Don Charles	Open land	3	3	37
91b	Talgahawatta	(1) Ruwan Patiranage Don Simon, (2) ditto Pinhamy, (3) ditto Sawunhamy, (4) Kodituwakkuge Punchihamy	Garden	1	2	14
101a	Godellahenawatta or Maragahawatta	Liyanage Don Samel	do.	0	1	25
103a	Do.	do.	do.	1	2	19
107	Godellahenakebella	Ditto Don Davit	Citronella	0	2	8
108b	Jandurawattakebella	Ditto Don Janis	do.	0	1	0
108c	Janduragodellekebella	Raigam korale Kodituwakkuge Babahamy	do.	0	1	23
108d	Nidangalahena	(1) Liyanage Don Davit, (2) ditto Don Janis, (3) Samarasin Arachchige Don Hendrick	do.	8	0	8
109	Do.	Liyanage Don Davit	Garden and citronella	2	0	5
108e	Godellahena	(1) Ditto Don Samel, (2) ditto Don Janis	Citronella	0	3	2
110d	Patiranagewattakebella	Ruwan Patiranage Jayatuhamy	Chena	0	1	4
110g	Dunumadalagahawatta	Liyanage Lokuhamy	Garden	0	3	35
110i	Dunumadalagahawattakebella	Ditto Don Davit	Citronella	0	1	36
164	Siyambalagahawatta	(1) Ranasinge Don Samel, (2) Wiratun Arachchige Babahamy	Garden	3	0	13
114	Galguhuwalewatta	Wannu Arachchige Dona Gimara Hamine	do.	4	1	0
117	Do.	do.	do.	1	2	27
119	Polgahadeniyamahagewattakebella	Wannu Arachchige Don Diyonis Abeygunawardane, Police Officer	do.	1	1	20
121	Polgahadeniya or Dangasara	do.	do.	2	2	8
190b	Polgahadeniyamahagewatta	do.	Citronella	15	1	26
174	Do.	do.	Garden	4	0	36
178	Do.	do.	do.	0	2	5
119b	Godellehena <i>alias</i> Paranalakanatta	Wannu Arachchige Don Hendrick Abeygunawardana	Citronella	1	0	30
119e	Bolagewatta	Kodikarage Juwanis	Garden	0	3	6
119f	Godakadurugahawattakebella	(1) Gunasin Arachchige Dingi Appu, (2) ditto Lokuhamy	Chena	0	1	33
123	Bogahahena	(1) Don David Wettasinha, (2) Wannu Arachchige Hin Hamine	do.	0	2	10
124	Paranainginiyangahahena <i>alias</i> Radage-ara	do.	Garden	4	3	38
190b1	Bogahahena	do.	Citronella	1	2	32
125	Ihalawewagawawatta <i>alias</i> Raduhitiyawatta <i>alias</i> Galapattiyawatta	Ranasin Kankanange Don Dineshamy	Garden and open land	1	3	10
190k	Mailagahakoratuwa <i>alias</i> Mahagalahena and Kongahadeniyatmaga	Ranasin Kankanange Don Dines	Citronella	7	0	0
190k2	Masmorugahahena	(1) Ranasinge Saineris, (2) Wirasin Arachchige Hinhamy, (3) Ranasinge Don Samel, (4) ditto Gimarahamy	do.	2	0	14
190k4	Lunumadalagahahena	(1) Ranasinge Don Samel, (2) Wirakonge Babahamy	do.	2	0	35
130	Nidangalahena	Liyanage Don Davit	Garden	2	1	19
130a	Nidangalahenawatta	do.	do.	1	3	10
131	Nidangalahena	do.	Chena	1	2	29
156	Siyambalagahawattakebella or Wewehenakebella	Hewagamage Don Bastian	Citronella	0	1	9
159	Galkadulle	(1) Pinidiyage Davithamy, (2) ditto Matteshamy, (3) ditto Karolis, (4) ditto Sawunhamy, (5) Bamunumulle Nanayakkaragamage Podihamy, (6) Wannu Arachchige Don Karolis	Garden	0	1	35
161c4	Do.	do.	do.	1	1	4
160	Serugahahena	Wannu Arachchige Don Davit Abeygunawardane, Vidane Arachchi	Chena and citronella	3	3	0
160b	Serugahahenakebella	do.	Chena	0	0	32
161c	Buttalagewatta <i>alias</i> Batalagodawatta	(1) Vidanegamage Don Karolis, (2) ditto Don Diyonis, (3) ditto Don Charles	Garden	1	1	32
193	Hunukotuwahena	Don Nikulas Dissanayake as trustee of Unana temple	Citronella	3	0	22
162g	Ematillawa <i>alias</i> Galugahahenakoratuwa	Pottewelagamage Nikulashamy	Garden	1	3	1
162f	Ematillawattakebella	Wiratun Arachchige Nikulashamy	Citronella	0	2	29
162h	Alawatapittaniya <i>alias</i> Thippolahena	(1) Ruwan Patiranage Don Samel, (2) Wannu Arachchige Don Davit Abeygunawardane, Vidane Arachchi	Garden and citronella	3	0	37
162i	Alawathapitahena	do.	Bare land	1	1	34
162k	Tippolahenakebella	Wannu Arachchige Don Janis Abeygunawardane	Citronella	1	1	26
162l	Ematillawa	Wiratun Arachchige Nikulashamy	Citronella and jak	3	1	16
162m	Walgulhena	Wiratun Arachchige Baba Appu	Citronella	1	1	39
186	Do.	do.	Garden	0	0	11
162p	Acharigehena <i>alias</i> Kariwilagasgodella	Ranasinge Balappu	Citronella	3	1	24



Lot.	Name of Land.	Name of Claimant.	Description.	Extent. A. R. P.
184	Wiridiwadeniya-atmaga	Ranasinmanage Don Dines	Garden	0 2 27
19062	Gulugahakoratuwa	(1) Wannī Arachchige Don Diyonis Abeygunawardane, (2) Wannī Arachchige Hinhamy	Chena and citronella	1 0 26

Upset price at Rs. 15 to Rs. 50 per acre. Further information regarding these lands can be obtained from the Land Settlement Officer, and plans of them from the Surveyor-General.

Colonial Secretary's Office,  
Colombo, March 19, 1918.

R. E. STUBBS,  
Colonial Secretary.

### LAND ACQUISITION NOTICES.

HAVING been duly directed by the Governor, with the advice of the Executive Council, acting under the provisions of "The Land Acquisition Ordinance of 1876," section 6, to take order for the acquisition of the following lands, required for a public purpose, namely, for widening the approach road to the Village Tribunal premises, Kanuwana, to wit:—

Preliminary plan 16,588. Village—Weligampitiya.

Lot.	Name of Land.	Description.	Name of Claimant.	Extent, A. R. P.
1	Kahatagahawatta	Contains coconut plants	M. S. Dias	0 0 7.64
2	Ketakelagahawatta	Contains coconut and other trees, a cadjan-roofed mud building, and a well	W. J. Silva	0 0 33.03
3	Do.	Contains cadjan-roofed mud building	W. E. Silva	0 0 1.75
4	Do.	Contains coconut trees	V. T. Rodrigo	0 0 2.56
5	Do.	Bare land	Crown	0 0 0.31
6	Atuketiyagahawatta	Contains coconut trees	do.	0 0 2.56
7	Do.	Contains one coconut tree	R. A. Siyadoris Appu	0 0 0.06
8	Do.	Contains coconut and other trees and part of a cadjan-roofed shed	do.	0 0 2.69
9	Do.	Road	do.	0 0 1.56

I hereby give public notice, as required by section 7, that the Government proposes to take possession of the lands. All persons interested in the aforesaid lands are hereby required to appear personally or by agent before me at this Kachcheri on April 18, 1918, at 12 noon, and to state the nature of their respective interests in the lands, and the amount and particulars of their claims to compensation for such interests.

The Kachcheri,  
Colombo, March 13, 1918.

J. G. FRASER,  
Government Agent.

HAVING been duly directed by the Governor, with the advice of the Executive Council, acting under the provisions of "The Land Acquisition Ordinance of 1876," section 6, to take order for the acquisition of the following lands, required for a public purpose, namely, for widening of the main road, &c., to wit:—

Preliminary plan 16,590. Village—Hiripitiya.

Lot.	Name of Land.	Description.	Name of Claimant.	Extent. A. R. P.
7	Diulgahawatta	Coconut garden contains a shed and 5 houses	Horatelpedige Manikkua	0 3 3.43
9	Kovilewatta	Coconut garden contains a house	Wettesinpedige Menu and others	0 1 17.22
10	Arambewatta	do.	Wirasinpedige Singa	0 1 11.41
11	Beligalawatta	Coconut garden contains 5 thatched sheds and 5 houses	Wettesinpedige Menu and others	0 2 32.09
15	Arambewatta	Coconut garden contains a house	Wirasinpedige Sarangi	0 0 5.56
16	Do.	Coconut garden contains a house	Ditto Babaya and others	0 0 22.

I hereby give public notice, as required by section 7, that the Government proposes to take possession of the lands. All persons interested in the aforesaid lands are hereby required to appear personally or by agent before me at this office on April 22, 1918, at 12 noon, and to state the nature of their respective interests in the lands, and the amount and particulars of their claims to compensation for such interests.

The Kachcheri,  
Colombo, March 19, 1918.

J. G. FRASER,  
Government Agent.

HAVING been duly directed by the Governor, with the advice of the Executive Council, acting under the provisions of "The Land Acquisition Ordinance of 1876," section 6, to take order for the acquisition of the following land, required for a public purpose, namely, for putting up a school at Kirillawella for girls, to wit:—

Preliminary plan 16,539. Village—Rammutugala.

Lot.	Name of Land.	Description.	Name of Claimant.	Extent. A. R. P.
1	Ambagahawatta	Coconut garden	Wanigasooriya Arachchige Bunjohami and others	1 0 6.7

I hereby give public notice, as required by section 7, that the Government proposes to take possession of the land. All persons interested in the aforesaid land are hereby required to appear personally or by agent before me at this office on April 19, 1918, at 12 noon, and to state the nature of their respective interests in the land, and the amount and particulars of their claims to compensation for such interests.

The Kachcheri,  
Colombo, March 19, 1918.

J. G. FRASER,  
Government Agent.

HAVING been duly directed by the Governor, with the advice of the Executive Council, acting under the provisions of "The Land Acquisition Ordinance of 1876," section 6, to take order for the acquisition of the following land, required for a public purpose, namely, for cutting down a dangerous corner at the turn to the Neboda hospital on the 12th mile of the Anguruwatota-Alutgama road, to wit:—

Preliminary plan 16,661. Village—Pahala Neboda.

Lot.	Name of Land.	Description.	Name of Claimant.	Extent.	
				A. R. P.	
1	Porambewatta ..	Garden ..	Porambege Pina Fernando ..	0	0 22·50

I hereby give public notice, as required by section 7, that the Government proposes to take possession of the land. All persons interested in the aforesaid land are hereby required to appear personally or by agent before me at this office on April 22, 1918, at 10 A.M., and to state the nature of their respective interests in the land, and the amount and particulars of their claims to compensation for such interests.

Kalutara Kachcheri,  
March 15, 1918.

C. V. BRAYNE,  
Assistant Government Agent.

HAVING been duly directed by the Governor, with the advice of the Executive Council, acting under the provisions of "The Land Acquisition Ordinance of 1876," section 6, to take order for the acquisition of the following land, required for a public purpose, namely, for the extension of the Uda Aludeniya school premises in Udu Nuwara, to wit:—

Preliminary plan 6,826. Village—Uda Aludeniya.

Lot.	Name of Land.	Description.	Name of Claimant.	Extent.	
				A. R. P.	
1	Uda-ambekotewatta ..	Contains buildings ..	P. H. M. Seneviratna Banda ..	0	1 35

I hereby give public notice, as required by section 7, that the Government proposes to take possession of the land. All persons interested in the aforesaid land are hereby required to appear personally or by agent before me at the Kandy Kachcheri on April 26, 1918, at 2 P.M., and to state the nature of their respective interests in the land, and the amount and particulars of their claims to compensation for such interests.

Kandy Kachcheri,  
March 22, 1918.

C. S. VAUGHAN,  
Government Agent.

HAVING been duly directed by the Governor, with the advice of the Executive Council, acting under the provisions of "The Land Acquisition Ordinance of 1876," section 6, to take order for the acquisition of the following land, required for a public purpose, namely, for improving a blind corner on the Pupuressa branch road, to wit:—

Preliminary plan 6,818. Village—Panwilatenna.

Lot.	Name of Land.	Description.	Name of Claimant.	Extent.	
				A. R. P.	
1	Pitawattehena ..	Boutiques ..	W. J. de Silva and W. P. Podihamy ..	0	0 2·50

I hereby give public notice, as required by section 7, that the Government proposes to take possession of the land. All persons interested in the aforesaid land are hereby required to appear personally or by agent before me at the Kandy Kachcheri on April 25, 1918, at 2 P.M., and to state the nature of their respective interests in the land, and the amount and particulars of their claims to compensation for such interests.

Kandy Kachcheri,  
March 22, 1918.

C. S. VAUGHAN,  
Government Agent.

## LAND RESUMPTION NOTICES.

WHEREAS the allotment of land described in the schedule hereunto annexed, containing in extent 3 acres 1 rood and 2 perches, situated in the village Chenanvadi, in the Tamblegam pattu of the Trincomalee District of the Eastern Province, which has been alienated by and on behalf of the Crown, appears to me to have been abandoned by the owners thereof for the last eight years and upwards; and whereas such owners or any persons lawfully claiming under them cannot be ascertained, notwithstanding all diligent and reasonable inquiries thereunto made by me:

Now know all men concerned that I, Richard Arthur Grindall Festing, Government Agent of the Eastern Province, by virtue of the powers vested in me by the Ordinance No. 4 of 1887, and with the sanction of His Excellency the Governor, do hereby declare that if no claim to the said land by or on behalf of any person able to establish a title thereunto is made to me on or before April 19, 1919, the same will be resumed by the Crown in terms of the 2nd section of the said Ordinance.

Given under my hand at Batticaloa Kachcheri, this 9th day of February, 1918.

R. A. G. FESTING, Government Agent.

### SCHEDULE REFERRED TO.

A piece of land situated at Chenanvadi, in Tamblegam pattu, Trincomalee, being lot 8821, preliminary plan 711 (T. P. 103,574); bounded on the west by land said to belong to the Crown and to the tona, and on all other sides by tona; extent 3 acres 1 rood and 2 perches. This land was granted to Kader Meydin Sinnatampi in 1876.