

Surveyor-General's Office,  
Colombo, April 27, 1918.

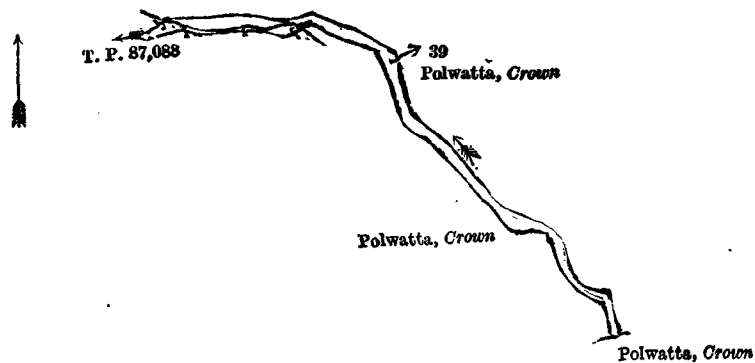
Scale of 32 Chains to an Inch.

C. R. LUNDIE,  
for Surveyor-General.

II.—Preliminary plan 738.

| Lot. | Name of Land.           | Extent, A. R. P. |
|------|-------------------------|------------------|
| 39   | Pusiyankulama-ela (ela) | 0 1 3            |

and bounded as follows : on the north, east, and south by Polwatta claimed by the Crown ; on the west by T. P. 87,088.



Surveyor-General's Office,  
Colombo, April 27, 1918.

Scale of 4 Chains to an Inch.  
Anuradhapura S. O. 29—1918.

C. R. LUNDIE,  
for Surveyor-General.

### Anuradhapura Notice No. 6,889.

#### Notice under "The Waste Lands Ordinances of 1897, 1899, 1900, and 1903."

TAKE notice that unless within three months from May 31, 1918, the persons, if any, who claim any interest in the lands hereinafter mentioned or in any one or more of such lands or to some interest therein make claim in person or in writing to the said lands or any of them or to some interest therein to J. M. Davies, Esq., Special Officer appointed under section 28 of "The Waste Lands Ordinances of 1897, 1899, 1900, and 1903," at his office at Colombo:

Such Special Officer, in pursuance of the powers vested in him by the said Ordinances, will declare by writing under his hand that the said lands, or such of them as to which no claim has been made, are the property of the Crown.

J. M. DAVIES,  
Special Officer.

#### Description of the Lands referred to.

The following lots situated in the village of Diganagama, in the Galkadawala tulana of the Nuwaragam korale of the Nuwaragam palata, in the North-Central Province, as described in the annexed diagrams:—

#### I.—Preliminary plan 739.

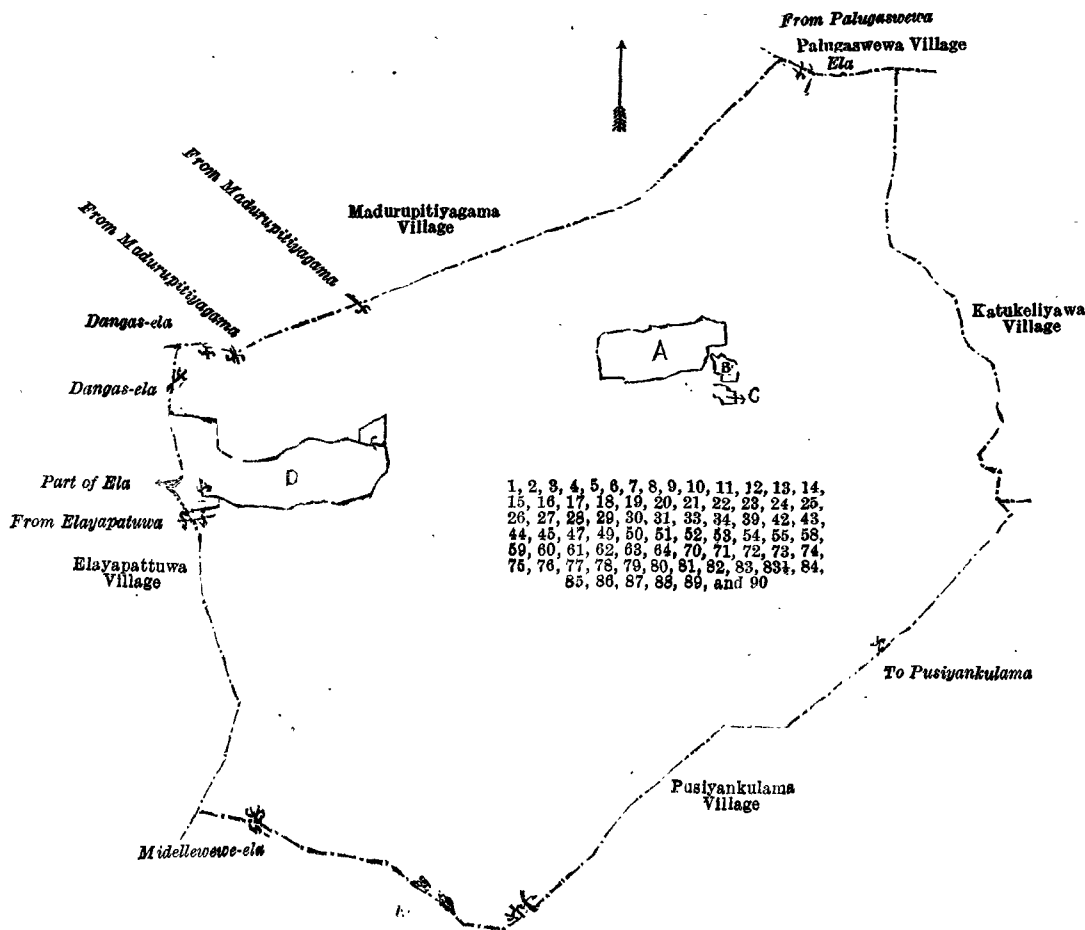
| Lot. | Name of Land.  | Extent, A. R. P. | Lot. | Name of Land.   | Extent, A. R. P. |
|------|--|------------------|------|---|------------------|
| 1    | Palukatuwa   | 1 2 22           | 49   | Ahatugahalanda, Welkatuwa, and Palukatuwa                                       | 9 1 5            |
| 2    | Dangas-ela (stream)  | 0 0 13           | 50   | Maha-ela (stream)   | 0 0 36           |
| 3    | Palukatuwa and Welkatuwa   | 9 2 20           | 51   | Pahaladiganegamawewa (tank)   | 67 3 4           |
| 4    | Cart track   | 0 3 32           | 52   | Wehenkatuwa (reservation for bund)  | 3 2 20           |
| 5    | Welkatuwa, Ahatugahalanda, Siyambalagahalanda, Wewihalakatuwa, Athdhanduwalanda, Katagalalanda | 34 1 32          | 53   | Wan-ela (stream)  | 1 0 0            |
| 6    | Siyambalagahalanda   | 1 0 39           | 54   | Ela   | 0 1 35           |
| 7    | Footpath   | 0 0 8            | 55   | Wehenkatuwa, Welkatuwa  | 1 1 31           |
| 8    | Do.  | 0 0 2            | 58   | Siyambalagahalanda  | 0 1 37           |
| 9    | Wewihalapalukatuwa   | 0 1 9            | 59   | Footpath  | 0 0 6            |
| 10   | Do. Ahatugahalanda   | 3 1 6            | 60   | Siyambalagahalanda, Welkatuwa   | 6 2 38           |
| 11   | Footpath   | 0 0 12           | 61   | Palukatuwa, Welkatuwa   | 3 2 18           |
| 12   | Ahatugahalanda, Welagawahenyaya, Mylagahalanda, Rambawalahenyaya, Ketagalalanda                | 131 0 34         | 62   | Footpath  | 0 0 4            |
| 13   | Kudawewekanda (bund abandoned)   | 0 2 13           | 63   | Do.   | 0 0 3            |
| 14   | Footpath   | 0 1 26           | 64   | Palukatuwa  | 1 0 23           |
| 15   | Rambawalewekanda (bund)  | 0 2 22           | 70   | Welkatuwa   | 0 0 34           |
| 16   | Rambawalamukalana  | 0 2 32           | 71   | Footpath  | 0 0 4            |
| 17   | Ela (stream)   | 0 0 7            | 72   | Welkatuwa   | 1 0 13           |
| 18   | Rambawalamukalana  | 0 2 10           | 73   | Welkatuwamukalana, Weliwewemukalana, Galmaduwemukalana                          | 225 3 2          |
| 19   | Footpath   | 0 0 2            | 74   | Ihalamidellewewekanda (abandoned bund)  | 0 1 26           |
| 20   | Rambawalamukalana  | 0 1 20           | 75   | Midellewewe-ela (stream)  | 0 1 12           |
| 21   | Do.  | 11 3 30          | 76   | Weliwewe-ela (stream)   | 1 0 13           |
| 22   | Ahatugahalanda, Horawalayaya, Rambawalahenyaya   | 61 2 34          | 77   | Weliwewekanda (abandoned bund)  | 0 2 1            |
| 23   | Weeraghamukalana, Rambawalamukalana  | 45 2 0           | 78   | Wehenkatuwamukalana, Weliwewemukalana   | 29 3 38          |
| 24   | Galkarupaluwewekanda   | 2 0 18           | 79   | Siyambalawewekanda (abandoned bund)   | 0 1 25           |
| 25   | Galkaru-ela (stream)   | 0 2 14           | 80   | Galmaduwemukalana   | 0 1 2            |
| 26   | Weeraghamukalana   | 1 0 7            | 81   | Ela (stream)  | 0 0 3            |
| 27   | Do.  | 1 3 6            | 82   | Galmaduwewekanda (abandoned bund)   | 0 2 17           |
| 28   | Galkarayaya, Wankonalanda  | 17 0 23          | 83   | Weliwewe-ela (stream)   | 0 2 22           |
| 29   | Diganegamawewa (tank)  | 38 0 32          | 83½  | Galmaduwe-ela (stream)  | 0 1 36           |
| 30   | Rambawalahenyaya, Wehenkatuwa  | 1 3 4            | 84   | Galmaduwemukalana, Weliwewemukalana, Pahalagamamukalana                         | 45 2 7           |
| 31   | Horrow-ela (stream)  | 0 0 37           | 85   | Ahalabowalalanda, Wankonalanda, Athdhanduwalanda, Kolongahalanda, Nugagalalanda | 320 3 39         |
| 33   | Wehenkatuwa  | 0 0 20           | 86   | Weeraghamukalana  | 13 2 33          |
| 34   | Tisbamba   | 1 2 39           | 87   | Footpath  | 0 1 0            |
| 39   | Reservation for bund   | 0 1 27           | 88   | Do. (approach reservation to cemetery)  | 0 0 15           |
| 42   | Footpath   | 0 0 6            | 89   | Cemetery  | 0 2 1            |
| 43   | Tisbamba   | 1 2 0            | 90   | Weeraghamukalana  | 59 2 16          |
| 44   | Cart track (road)  | 0 2 2            |      |   |                  |
| 45   | Welkatuwa and Palukatuwa   | 10 0 8           |      |   |                  |
| 47   | Welkatuwa, Welagawahenyaya, Rambawalahenyaya, Mylagahalanda                                    | 6 1 33           |      |   |                  |
|      |  |                  |      |   | 1,187 2 0        |

and bounded as follows: on the north by the village limit of Madurupitiyagama, the village limit of Palugaswewa; on the east by the village limit of Katukeliyawa, the village limit of Pusiyankulama; on the south by the village limit of Pusiyankulama; on the west by the village limit of Elayapattuwa.

NOTE.—The following lots lying within the above-mentioned boundaries are excluded from this part of the notice, and their aggregate acreage of 55 acres 2 roods and 6 perches is not included in the acreage of 1,187 acres and 2 roods given above:—

Preliminary plan 739.

| Lot.    | Name of Land.                      | Extent, A. R. P. | Lot.    | Name of Land.                       | Extent, A. R. P. |
|---------|------------------------------------|------------------|---------|-------------------------------------|------------------|
| A 32 .. | Ihala-akkara, T. P. 327,622        | .. 1 2 12        | D 56 .. | Karanapatawela and Upayapatawela    | 27 2 38          |
| A 46 .. | Mahawela ..                        | .. 14 2 34       | D 57 .. | Ambagahawattamukalana               | .. 1 2 36        |
| A 48 .. | Mahawelakamata ..                  | .. 0 0 20        | D 65 .. | Mahawela, T. Ps. 314,593, 278,703.. | 4 3 10           |
| B 35 .. | Siyambalagahawatta                 | .. 0 0 13        | D 66 .. | Ela (stream)                        | .. 0 0 18        |
| B 36 .. | Siyambalagahawatta, Talgahawatta   | 1 0 13           | D 67 .. | Ela ( do. ) (half the area of ela)  | .. 0 0 4         |
| B 37 .. | Siyambalagahawatta                 | .. 0 0 17        | D 68 .. | Accarawela, T. P. 287,302           | .. 1 3 25        |
| B 38 .. | Bogahadewalewatta                  | .. 0 0 36        | D 69 .. | Do. T. P. 327,728                   | .. 0 2 3         |
| C 40 .. | Palugahawatta, Talgahawatta &c. .. | 0 2 32           |         |                                     |                  |
| C 41 .. | Weeragahawatta ..                  | .. 0 0 15        |         |                                     |                  |
|         |                                    |                  |         |                                     | 55 2 6           |



Surveyor-General's Office,  
Colombo, April 29, 1918.

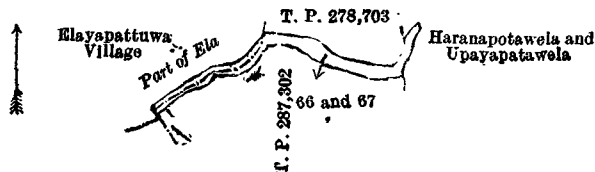
Scale of 32 Chains to an Inch.

C. R. LUNDIE,  
for Surveyor-General.

| Lot.  | Name of Land.                          | Extent, A. R. P. |
|-------|--|------------------|
| 66 .. | Ela (stream)                           | .. 0 0 18        |
| 67 .. | Ela ( do. ) (half the area of the ela) | .. 0 0 4         |
|       |  | 0 0 22           |

II.—Preliminary plan 739.

and bounded as follows: on the north by T. P. 278,703; on the east by Haranapotawela and Upayapatawela claimed by Jayawardena Appuhamy and others; on the south by T. Ps. 287,302 and 327,728; on the west by the part of the ela (the village limit of Elayapattuwa).



Surveyor-General's Office,  
Colombo, April 29, 1918.

Scale of 4 Chains to an Inch.  
Anuradhapura S. O. 30—1918.

C. R. LUNDIE,  
for Surveyor-General.

## Anuradhapura Notice No. 6,890.

## Notice under "The Waste Lands Ordinances of 1897, 1899, 1900, and 1903."

TAKE notice that unless within three months from May 31, 1918, the persons, if any, who claim any interest in the lands hereinafter mentioned or in any one of more of such lands or to some interest therein make claim in person or in writing to the said lands or any of them or to some interest therein to J. M. Davies, Esq., Special Officer appointed under section 28 of "The Waste Lands Ordinances of 1897, 1899, 1900, and 1903," at his office at Colombo :

Such Special Officer, in pursuance of the powers vested in him by the said Ordinances, will declare by writing under his hand that the said lands, or such of them as to which no claim has been made, are the property of the Crown.

J. M. DAVIES,  
Special Officer.

## Description of the Lands referred to.

The following lots situated in the village of Galpottagama, in the Galkadawala tulana of the Nuwaragam korale of the Nuwaragam palata, in the North-Central Province, as described in the annexed diagram :—

## Preliminary plan 744.

| Lot. | Name of Land.  | Extent, A. R. P. | Lot. | Name of Land.                                | Extent, A. R. P. |
|------|--|------------------|------|--|------------------|
| 1    | Yodaalakatupotha   | 108 0 9          | 30   | Tisbamba                                     | 1 2 39           |
| 2    | Footpath   | 0 2 19           | 33   | Medahena                                     | 0 0 32           |
| 3    | Rambaweweyayodaalakatupotha  | 234 3 23         | 34   | Horow-ela (channel)                          | 0 0 8            |
| 4    | Ela  | 0 0 33           | 35   | Wihenkatuwa                                  | 8 1 33           |
| 5    | Malwatu-oya (part of)  | 22 2 34          | 36   | Bund reservation                             | 3 3 31           |
| 6    | Ela  | 0 1 33           | 37   | Galpottagamawewa (tank and bund)             | 101 2 28         |
| 7    | Rambawewemukalana, Lolugaswewemukalana, Galemukalana, and Galpottagamamukalana | 640 1 4          | 38   | Karukkankulame-ela                           | 1 0 34           |
| 8    | Galwetiye-ela  | 0 2 30           | 39   | Wewkatuwa                                    | 3 0 21           |
| 9    | Rambawewewekanda (abandoned bund)  | 1 2 27           | 40   | Do. and Millagahahena                        | 27 0 6           |
| 10   | Yodaekkatupotha  | 65 3 39          | 41   | Buruthagahamukalana                          | 2 0 34           |
| 11   | Galpottagama-ela   | 2 2 1            | 42   | Cart track                                   | 0 2 35           |
| 12   | Parehena   | 2 1 10           | 43   | Godakirillagahayaya and Millagahahena        | 48 0 2           |
| 13   | Footpath   | 0 0 5            | 44   | Wekanda (bund)                               | 0 3 17           |
| 16   | Horow-ela (channel)  | 0 0 36           | 45   | Galemukalana and Millagahamukalana           | 111 1 13         |
| 17   | Godakirillagahayaya  | 526 0 9          | 46   | Footpath                                     | 0 1 27           |
| 18   | Henemukalana   | 78 2 19          | 47   | Ela  | 0 0 19           |
| 19   | Wekanda (part of abandoned bund)   | 0 0 39           | 48   | Lolugaswewe-ela                              | 1 1 16           |
| 20   | Suduarawe-ela  | 0 1 38           | 49   | Ela  | 0 0 24           |
| 21   | Suduarawekanda (abandoned bund)  | 1 0 17           | 50   | Lolugaswewemukalana and Galpottagamamukalana | 39 1 20          |
| 22   | Heneyaya and Suduarawewewkatuwa  | 31 3 27          | 51   | Lolugas-ela                                  | 0 1 39           |
| 23   | Footpath   | 0 0 24           | 52   | Footpath                                     | 0 0 10           |
| 24   | Wewkatuwa  | 32 1 37          | 53   | Galemukalana                                 | 8 0 3            |
| 25   | Do.  | 1 1 39           | 54   | Footpath                                     | 0 0 8            |
| 26   | Footpath   | 0 0 6            | 55   | Hehukkewa (abandoned bund)                   | 0 2 8            |
| 27   | Cemetery (reservation for cemetery)  | 0 2 3            |      |  |                  |
| 28   | Path reservation for cemetery  | 0 0 4            |      |  | 2,117 0 19       |
| 29   | Bund reservation   | 2 0 27           |      |  |                  |

and bounded as follows : on the north by the village limit of Alutgama ; on the east by part of Malwatu-oya, the village limit of Bellankadawala, the village limit of Diulwewa, the village limit of Puwarasankulama ; on the south by the village limit of Talakolawewa, the village limit of Karukkankulama, the village limit of Palugaswewa ; on the west by topo P. P. No. 8.

NOTE.—The following lots lying within the above-mentioned boundaries are excluded from this notice, and their aggregate acreage of 55 acres 1 rood and 4 perches is not included in the acreage of 2,117 acres and 19 perches given above :—

## Preliminary plan 744.

| Lot.  | Name of Land.                          | Extent, A. R. P. | Lot. | Name of Land. | Extent, A. R. P. |
|-------|--|------------------|------|---------------|------------------|
| A 14  | Puranawela                             | 27 1 2           | A 31 | Gangoda       | 1 0 25           |
| A 14½ | Akkarawela (T. P. 307,124 and 307,131) | 15 1 35          | A 32 | Puranawela    | 1 3 24           |
| A 15  | Akkarabima                             | 9 1 38           |      |               | 55 1 4           |

[For Diagram see page 980.]

## Kegalla Notice No. 6,891.

## Notice under "The Waste Lands Ordinances of 1897, 1899, 1900, and 1903."

TAKE notice that unless within three months from May 31, 1918, the persons, if any, who claim any interest in the lands hereinafter mentioned or in any one or more of such lands or to some interest therein make claim in person or in writing to the said lands or any of them or to some interest therein to Frederick Lewis, Esq., Special Officer appointed under section 28 of "The Waste Lands Ordinances of 1897, 1899, 1900, and 1903," at his office at Colombo :

Such Special Officer, in pursuance of the powers vested in him by the said Ordinances, will declare by writing under his hand that the said lands, or such of them as to which no claim has been made, are the property of the Crown.

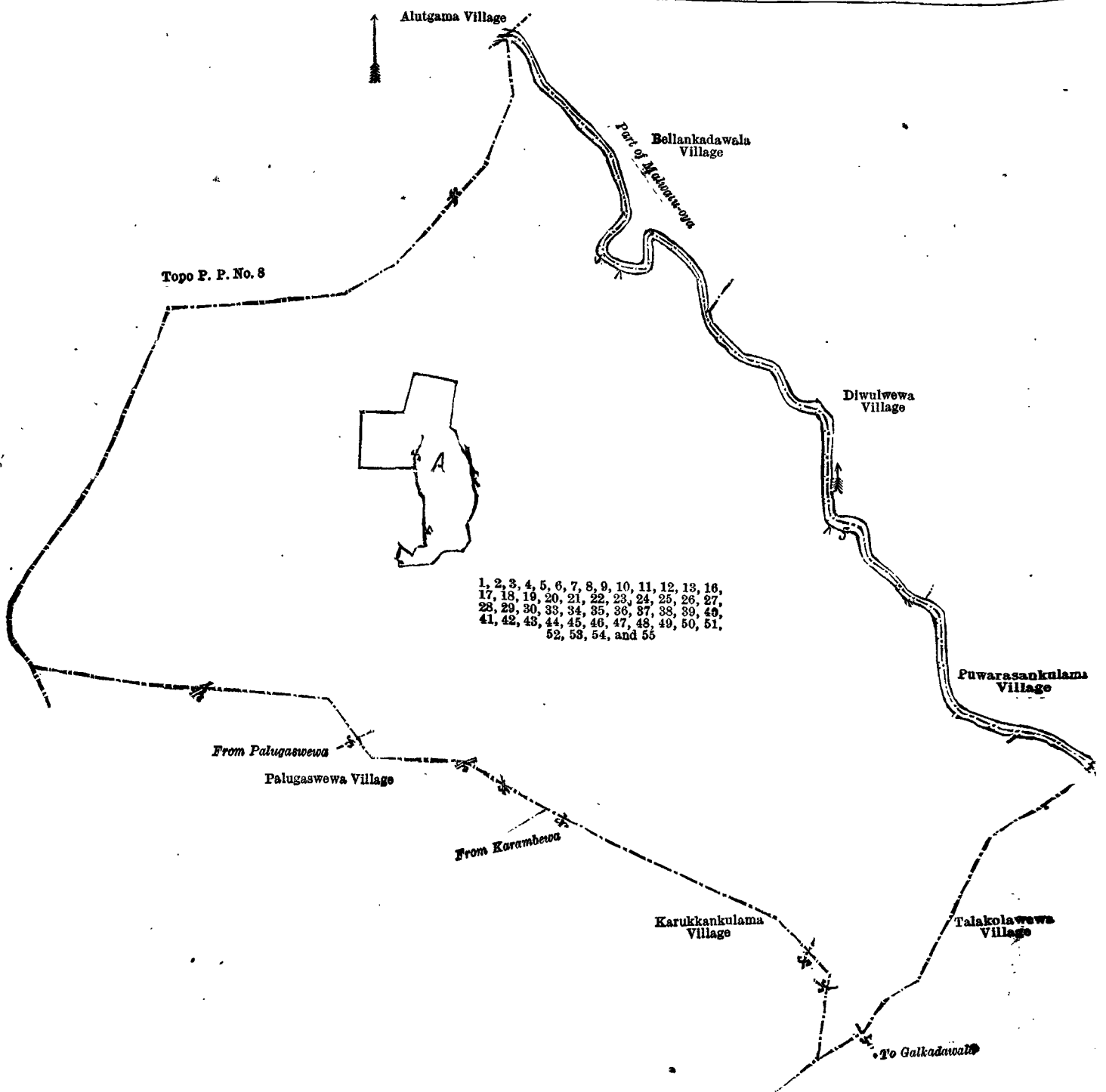
FREDERICK LEWIS,  
Special Officer.

## Description of the Lands referred to.

The following lots situated in the village of Ihala Walpola, in the Kinigoda korale of the Kegalla District, in the Province of Sabaragamuwa, as described in the annexed diagram :—

## Preliminary plan 143.

| Lot. | Name of Land.       | Extent, A. R. P. |
|------|---------------------|------------------|
| 76   | Roads and footpaths | 1 1 22           |
| 77   | Streams             | 0 0 19           |
|      |                     | 1 2 1            |



Surveyor-General's Office,  
Colombo, April 26, 1918.

Scale of 32 Chains to an Inch.  
Anuradhapura S. O. 31—1918.

C. R. LUNDIE,  
for Surveyor-General.

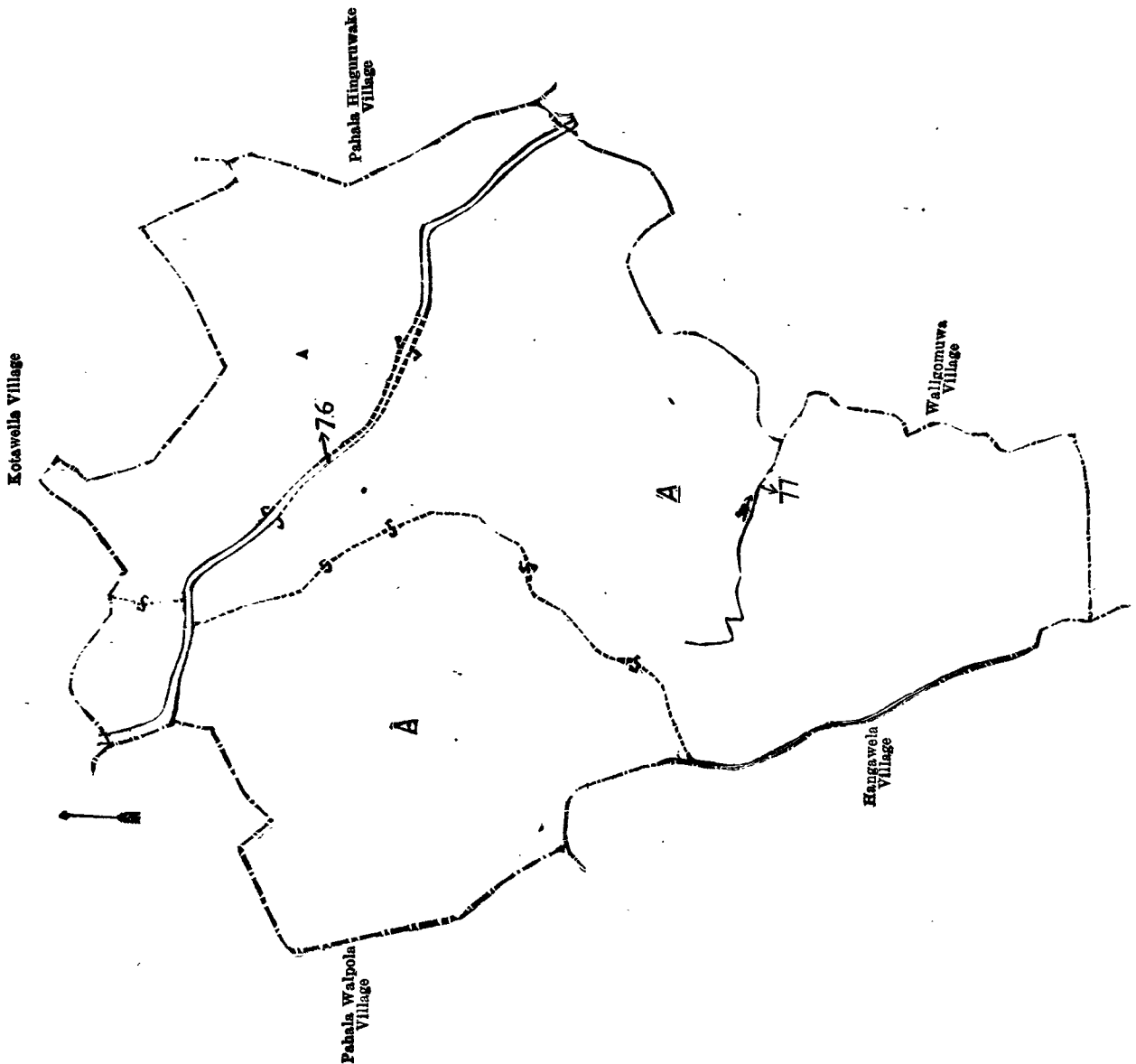
and bounded as follows : on the north by the village limit of Kotawella ; on the east by the village limit of Pahala Hinguruwaka, the village limit of Waligomuwa ; on the south by the village limit of Waligomuwa ; on the west by the village limit of Hangawela, the village limit of Pahala Walpola.

NOTE.—The following lots lying within the above-mentioned boundaries are excluded from this notice, and no part of their aggregate acreage of 101 acres 1 rood and 30 perches is included in the acreage of 1 acre 2 roods and 1 perch given above :—

Preliminary plan 143.

| Lot.    | Name of Land.   | Extent, A. R. P. | Lot.    | Name of Land.  | Extent, A. R. P. |
|---------|---|------------------|---------|--|------------------|
| A 1 ..  | Pansalawatta ..   | 2 1 29           | A 12 .. | Madithewatta (T. P. 299,993) ..                              | 0 3 27           |
| A 2 ..  | Do. (T. P. 299,994) ..                                      | 1 2 31           | A 13 .. | Do. (T. P. 299,973) ..                                       | 0 3 31           |
| A 3 ..  | Bomaluwatta (T. P. 299,970) ..                              | 0 0 18           | A 14 .. | Madittehena alias Bandarahena (T. P. 299,974) ..             | 0 1 0            |
| A 4 ..  | Bomaluwehena ( do. ) ..                                     | 0 0 33           | A 15 .. | Madittewatta (T. P. 299,974) ..                              | 1 1 19           |
| A 5 ..  | Wannachchigewatta (T. P. 299,990) ..                        | 0 3 17           | A 16 .. | Gamagehena (T. P. 300,000) ..                                | 1 0 38           |
| A 6 ..  | Boralewatta alias Bandarawatta (T. P. 299,995) ..           | 4 0 7            | A 17 .. | Hitinawatta ..   | 0 3 4            |
| A 7 ..  | Madittewatta (T. P. 299,971) ..                             | 0 1 11           | A 18 .. | Kahatagahamulahena (T. P. 299,996) ..                        | 0 1 37           |
| A 8 ..  | Talgahamulahena (T. P. 300,006) ..                          | 0 1 28           | A 19 .. | Kahatagahamulawatta ( do. ) ..                               | 0 1 39           |
| A 9 ..  | Bandarawatta (T. P. 299,972) ..                             | 1 2 23           | A 20 .. | Gamagemukalana (T. P. 299,997) ..                            | 11 1 36          |
| A 10 .. | Bandarawatta alias Dewalegawaboralewatta (T. P. 299,995) .. | 2 2 17           | A 21 .. | Delgahamulawatta alias Dodangahamulawatta (T. P. 299,992) .. | 2 1 15           |
| A 11 .. | Boralehena (T. P. 300,005) ..                               | 0 2 39           | A 22 .. | Kadigahamulahena (T. P. 299,991) ..                          | 0 3 31           |

| Lot. | Name of Land.   | Extent, A. R. P. | Lot.  | Name of Land.   | Extent, A. R. P. |
|------|---|------------------|-------|---|------------------|
| A 23 | Kadigahamulawatta <i>alias</i> Delgahamulawatta (T. P. 299,975) | 1 0 0            | A 52  | Marakkalahena (T. P. 299,999)                                 | 0 1 39           |
| A 24 | Katugampolayekumbura  | 0 1 39           | A 53  | Polwatta  | 0 3 2            |
| A 25 | Katugampolayepillewa (T. P. 299,976)                            | 0 0 20           | A 54  | Boralewatta <i>alias</i> Kongahamulawatta (T. P. 299,998)     | 1 2 35           |
| A 26 | Polwatta (T. P. 300,002)  | 0 1 24           | A 55  | Mugunugahamulawatta   | 1 3 11           |
| A 27 | Polwattahena (do.)  | 0 2 2            | A 56  | Nagahamulawatta (T. P. 299,984)                               | 1 1 37           |
| A 28 | Tambagollehena (T. P. 299,977)                                  | 1 0 26           | A 57  | Marakkalawatta (T. P. 299,985)                                | 0 2 5            |
| A 29 | Talangomuwwatta (T. P. 299,989)                                 | 2 0 13           | A 57½ | Marakkalahena (do.)   | 0 0 9            |
| A 30 | Kahatagahamulawatta   | 1 1 31           | A 58  | Do.   | 0 1 15           |
| A 31 | Hitinawatta   | 2 3 19           | A 59  | Marakkalawatta  | 0 0 37           |
| A 32 | Diulgahamulawatta   | 1 1 4            | A 60  | Marakkalahena <i>alias</i> Ritigahamulahena                   | 0 0 17           |
| A 33 | Beligahawatta (T. P. 303,996)                                   | 0 2 13           | A 61  | Hitinawattahena (T. P. 304,026)                               | 1 0 28           |
| A 34 | Pitaponehena (T. P. 299,978)                                    | 0 2 7            | A 61A | Do. (T. P. 304,027)   | 0 0 18           |
| A 35 | Nugahamulahena (T. P. 299,979)                                  | 0 1 38           | A 62  | Hitinawatta <i>alias</i> Kosgahamulawatta                     | 1 2 25           |
| A 36 | Beligahamulawatta (T. P. 299,980)                               | 0 2 17           | A 63  | Do. <i>alias</i> Kosgahamulawatta, Miris-hena (T. P. 304,026) | 1 2 14           |
| A 37 | Wandurugawatta  | 1 3 14           | A 64  | Puwakgahamadewatta  | 0 0 6            |
| A 38 | Migahamulawatta (T. P. 300,004)                                 | 0 1 15           | A 65  | Do.   | 0 0 21           |
| A 39 | Migahamulahena (do.)  | 0 3 37           | A 66  | Puwakgahamadekumbura  | 3 2 28           |
| A 40 | Batadombagahamulawatta (T. P. 299,981)                          | 0 1 16           | A 67  | Pinkumburehena  | 0 0 29           |
| A 41 | Do. (do.)   | 0 3 3            | A 68  | Motunawatta   | 7 0 13           |
| A 42 | Diulgahamulawatta (T. P. 303,997)                               | 0 2 20           | A 69  | Pinhenewatta (T. P. 299,986)                                  | 0 2 28           |
| A 43 | Godawitiyahena (T. P. 299,982)                                  | 2 0 12           | A 70  | Motunnehena (T. P. 299,987)                                   | 1 1 30           |
| A 44 | Lindagawahena (T. P. 300,001)                                   | 0 1 11           | A 71  | Motunnewatta  | 0 1 11           |
| A 45 | Pinwatta (T. P. 299,983)  | 0 3 11           | A 72  | Udagamayattenewatta   | 4 2 36           |
| A 46 | Hitinawatta, Lindagawawatta                                     | 3 0 27           | A 73  | Deniya  | 0 2 17           |
| A 47 | Sembukuttigewatta   | 0 3 2            | A 74  | Bogahamulawatta (T. P. 299,988)                               | 4 1 19           |
| A 48 | Hitinawatta   | 0 1 32           | A 75  | Bogahamulawatta   | 0 0 18           |
| A 49 | Do.   | 0 1 35           |       |   |                  |
| A 50 | Do.   | 2 2 34           |       |   |                  |
| A 51 | Marakkalawatta (T. P. 299,999)                                  | 0 1 30           |       |   |                  |
|      |   |                  |       |   | 101 1 30         |



**Colombo Notice No. 6,892.**

**Notice under "The Waste Lands Ordinances of 1897, 1899, 1900, and 1903."**

TAKE notice that unless within three months from May 31, 1918, the persons, if any, who claim any interest in the lands hereinafter mentioned or in any one or more of such lands appear before the Assistant Government Agent of the Colombo and Negombo Districts of the Western Province, at his office in Colombo, and make claim in person or in writing to the said lands or any of them or to some interest therein :

Such Assistant Government Agent, in pursuance of the powers vested in him by the said Ordinances, will declare by writing under his hand that the said lands, or such of them as to which no claim has been made, are the property of the Crown.

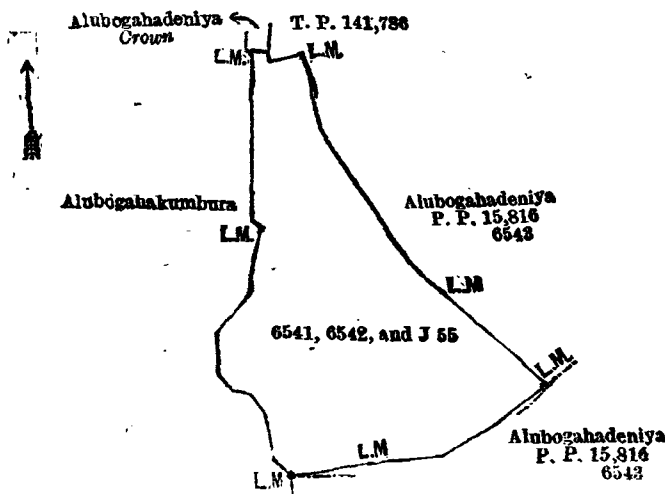
W. K. H. CAMPBELL,  
Assistant Government Agent.

*Description of the Lands referred to.*

The following lots situated in the village of Angomuwa, in Meda pattu of Hewagam korale in the Colombo District, of the Western Province, as described in the annexed diagram :—

|      |                 | Preliminary plan 15,816. |    |    |    | Extent, A. R. P. |   |    |
|------|-----------------|--------------------------|----|----|----|------------------|---|----|
| Lot. | Name of Land.   |                          |    |    |    |                  |   |    |
| 6541 | Alubogahadeniya | ..                       | .. | .. | .. | 0                | 2 | 17 |
| 6542 | Do.             | ..                       | .. | .. | .. | 0                | 0 | 29 |
| J 55 | Do.             | ..                       | .. | .. | .. | 1                | 2 | 17 |
|      |                 |                          |    |    |    | 2 1 23           |   |    |

and bounded as follows : on the north by Alubogahadeniya, Crown, and land depicted in title plan 141,786 ; on the east and south by Alubogahadeniya, land unclaimed by the Crown ; and on the west by Alubogahakumbura claimed by Thepanis Appuhamy.



Surveyor-General's Office,  
Colombo, October 2, 1917.

Scale of 4 Chains to an Inch.

C. R. LUNDIE,  
for Surveyor-General.

**Kalutara Notice No. 6,893.**

**Notice under "The Waste Lands Ordinances of 1897, 1899, 1900, and 1903."**

TAKE notice that unless within three months from May 31, 1918, the persons, if any, who claim any interest in the lands hereinafter mentioned or in any one or more of such lands appear before the Assistant Government Agent of the Kalutara District, at his office at Kalutara, and make claim to the said lands or any of them or to some interest therein :

Such Assistant Government Agent, in pursuance of the powers in him vested by "The Waste Lands Ordinances of 1897, 1899, 1900, and 1903," will declare by writing under his hand that the said lands, or such of them as to which no claim has been made, are the property of the Crown.

C. V. BRAYNE,  
Assistant Government Agent.

*Description of the Lands referred to.*

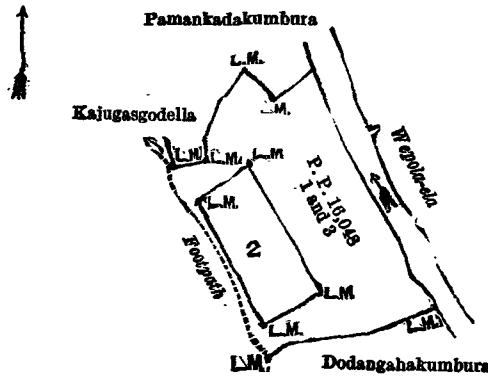
The following lots situated in the village of Kalugala, in Maha pattuwa south of Pasdun korale east of the Kalutara District, in the Western Province, as described in the annexed diagram :—

|      |  | Preliminary plan 16,048. |    |    |    | Extent, A. R. P. |   |    |
|------|--|--------------------------|----|----|----|------------------|---|----|
| Lot. | Name of Land.  |                          |    |    |    |                  |   |    |
| 1    | Kajugasgodella (reservation for footpath)                | ..                       | .. | .. | .. | 0                | 0 | 13 |
| 3    | Kajugasgodella (reservation for stream and paddy fields) | ..                       | .. | .. | .. | 1                | 1 | 7  |
|      |  |                          |    |    |    | 1 1 20           |   |    |

and bounded as follows : on the north by Kajugasgodella claimed by the Crown, Pamankadakumbura claimed by Mir hanakankanange Uraneris Appuhamy of Kalugala ; on the east by Wepola-ela ; on the south by Dodangahakumbura claimed by Mirahanakankanange Uraneris Appuhamy of Kalugala ; on the west by footpath.

NOTE.—The following lot lying within the above-mentioned boundaries is excluded from this notice, and its extent of 1 rood and 26 perches is not included in the acreage of 1 acre 1 rood and 20 perches given above :—

|      |                | Preliminary plan 16,048. |    |    |    | Extent, A. R. P. |   |    |
|------|----------------|--------------------------|----|----|----|------------------|---|----|
| Lot. | Name of Land.  |                          |    |    |    |                  |   |    |
| 2    | Kajugasgodella | ..                       | .. | .. | .. | 0                | 1 | 26 |



Surveyor-General's Office,  
Colombo, February 26, 1918.

Scale of 4 Chains to an Inch.

C. R. LUNDIE,  
for Surveyor-General.

### Puttalam Notice No. 6,894.

#### Notice under "The Waste Lands Ordinances of 1897, 1899, 1900, and 1903."

TAKE notice that unless within three months from May 31, 1918, the persons, if any, who claim any interest in the lands hereinafter mentioned or in any one or more of such lands appear before the Assistant Government Agent of the Puttalam and Chilaw Districts of the North-Western Province, at his office in Puttalam, and make claim in person or in writing to the said lands or any of them or to some interest therein:

Such Assistant Government Agent, in pursuance of the powers in him vested by Ordinance No. 1 of 1897, will declare by writing under his hand that the said lands, or such of them to which no claim has been made, are the property of the Crown.

W. E. WAIT,  
Assistant Government Agent.

#### Description of the Lands referred to.

The following lots situated in the village of Kumarakattuwa, in Munnessaram pattu of Pitigal korale north of the Chilaw District, of the North-Western Province, as described in the annexed diagram:—

#### Preliminary plan 4,682.

| Lot. | Name of Land.        | Extent, A. B. P. | Lot.  | Name of Land.                    | Extent, A. B. P. |
|------|----------------------|------------------|-------|----------------------------------|------------------|
| 1 .. | Kumarakattuwakele .. | .. 0 1 13        | 7 ..  | Kumarakattuwakele..              | .. 0 3 22        |
| 2 .. | Do. ..               | .. 0 3 0         | 8 ..  | Do. ..                           | .. 0 3 29        |
| 3 .. | Do. ..               | .. 1 0 7         | 9 ..  | Do. (reservation for minor road) | 1 0 12           |
| 4 .. | Do. ..               | .. 1 0 6         | 10 .. | Do. (reservation for tank)       | .. 1 0 36        |
| 5 .. | Do. ..               | .. 1 0 0         |       |                                  |                  |
| 6 .. | Do. ..               | .. 0 3 2         |       |                                  | 9 0 7            |

and bounded as follows: on the north by Kumarakattuawewa, Kumbura-ela, and Wetiyakumbura claimed by B. Menik Etana and others; on the east by Wetiyakumbura claimed by B. Menik Etana and others and Crown reservation; on the south by road from Bangadeniya to Mandalana; and on the west by Kumarakattuawewa.

[For Diagram see page 984.]

## FINAL ORDERS.

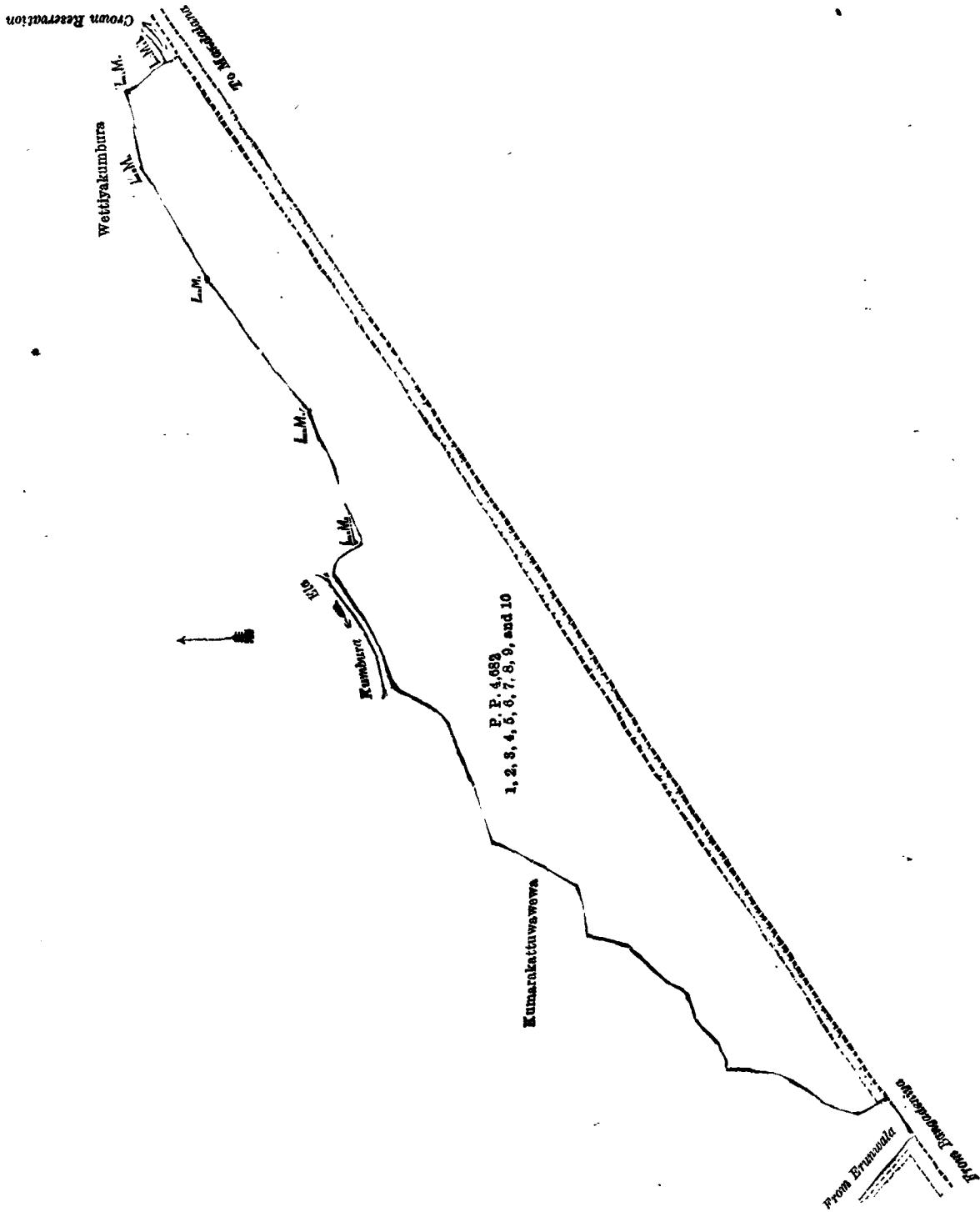
### Order under Section 4, Sub-section (1), of "The Waste Lands Ordinances of 1897, 1899, 1900, and 1903."

In the matter of the land commonly called or known as Honduwa, situate in the village Bentota, in Bentota-Walallawiti korale of the Galle District, in the Southern Province, and of "The Waste Lands Ordinances of 1897, 1899, 1900, and 1903."

WHEREAS in pursuance of section 1 of the said Ordinances it was duly declared and notified on the 8th day of January, 1915, that if no claim to the land shown in lots Nos. 3578, 3579, 3580, and 3581, and in the annexed diagram, in extent 20 acres 1 rood 22 perches, being portions of the land commonly called or known as Honduwa, situate in the village Bentota, in Bentota-Walallawiti korale of the Galle District, in the Southern Province, was made to Robert Bailey Hellings, Government Agent, Southern Province, within the period of three months from the date specified in the said notice, such land would be declared the property of the Crown, and dealt with on account of the Crown (*vide* Notice No. 5,465):

And whereas (1) Kastri Arachchige Brumpy *alias* Bempi Sinno, (2) Kastri Arachchige John *alias* Jayasinghage John, (3) Kastri Arachchige Podi Sinno, (4) Kastri Arachchige Sobanahamy, (5) Kastri Arachchige Elizabeth, (6) Kastri Arachchige Emalishamy by her guardian Kollonne Appuhamyillage Thelenis Appuhamy, (7) Don Siman Hedigama *alias* Warahenege Don Davith Hedigama, (8) Kolonne Appuhamyillage William *alias* Don William Kollonne Appuhamy, (9) Udage Kankanange Jamis *alias* James Appu, (10) Udage Kankanange Amishamy *alias* Awanishamy, (11) Udage Kankanange Babanona, (12) Edirisinghe Podihamy, (13) Menchinona Sirimana *alias* Sirimanage Menchinona, (14) Henege Duchi Nona, (15) Henege Hinnihamy, (16) Jayasinghage Dona Omishamy, widow of Kastri Arachchige Don William *alias* Baron Weda Appuhamy, (17) Kumarage Nimalhamy made claim thereto, and Robert Bailey Hellings, Government Agent, Southern Province, made due inquiry into such claim, and whereas the said claimants and the said Robert Bailey Hellings, Government Agent, Southern Province, with the consent of His Excellency the Governor, came to two agreements in writing dated the 16th day of August, and the 27th day of October, 1915, concerning the said land, under section 4, sub-section (1), of the said Ordinances, whereby it was agreed that the said claimants should be declared the purchasers of the said land upon payment to the Government Agent, Southern Province, at Galle, at the rate of Rs. 30 per acre, as purchase amount, plus survey fees, both amounting to a sum of Rs. 675, and whereas the said amount has been duly paid by the said claimants, they are hereby, in pursuance of the agreements aforementioned, declared to be purchasers of the said land, as more fully described herein below.





Surveyor-General's Office,  
Colombo, March 11, 1918.

Scale of 4 Chains to an Inch.

G. K. THORNHILL,  
for Surveyor-General.

*Description of the Land referred to.*

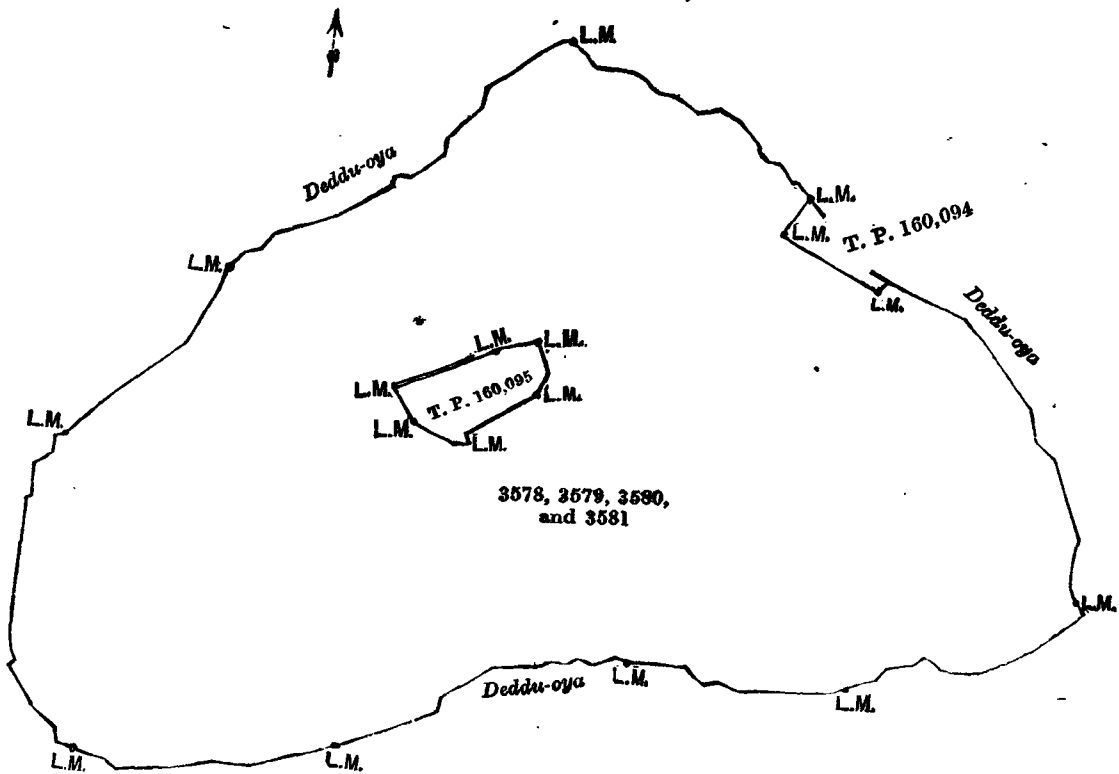
The following lots situated in the village of Bentota, in the Bentota-Walallawiti korale of the Galle District, in the Southern Province, and described in the annexed diagram :—

| Preliminary plan 9,815. |               |       |                  |
|-------------------------|---------------|-------|------------------|
| Lot.                    | Name of Land. |       | Extent, A. R. P. |
| 3578 ..                 | Honduwa ..    | .. .. | 6 3 24           |
| 3579 ..                 | Do. ..        | .. .. | 0 2 2            |
| 3580 ..                 | Do. ..        | .. .. | 2 2 24           |
| 3581 ..                 | Do. ..        | .. .. | 10 1 12          |
|                         |               |       | 20 1 22          |

and bounded as follows: on the north by the Deddu-oya; on the east by land depicted on title plan 160,094 and by the Deddu-oya; on the south and west by the Deddu-oya.

NOTE.—The following lot lying within the above boundaries is excluded from this order, and its extent of 1 rood and 16 perches is not included in the area of 20 acres 1 rood and 22 perches given above :—

| Lot. | Name of Land.         |       | Extent, A. R. P. |
|------|-----------------------|-------|------------------|
| — .. | Title plan 160,095 .. | .. .. | 0 1 16           |



Surveyor-General's Office,  
Colombo, September 30, 1913.

Scale of 4 Chains to an Inch.

A. J. WICKWAR,  
for Surveyor-General.

April 3, 1918. R. B. HELINGS,  
Government Agent.

### LAND SALES IN THE SOUTHERN PROVINCE.

No. 3,146, S. P.—The Government Agent, Southern Province, will on Tuesday, July 16, 1918, at 1 P.M., at his office in Galle Kachcheri, put up to auction, for sale or settlement, or will otherwise dispose of, the under-mentioned portions of Crown land, in accordance with the regulations of Government regarding land sales. Eighteen allotments of land situated in the Gangaboda pattu division of the Galle District of the Southern Province.

| Lot.  | Name of Land.                  | Name of Claimant.  | Description.                              | Extent<br>A. R. P. | Upset price<br>per acre, Rs. |
|---|--------------------------------|--|---|--------------------|------------------------------|
| Preliminary plan 9,365. Village—Ganagama South. Applicant—Nil.                              |                                |  |   |                    |                              |
| H 12½   | Minuwanwila                    | Kumarasiri Endoris and others                                      | Deniya                                    | 3 1 16             | 30                           |
| Preliminary plan 9,426. Village—Unanwitiya. Applicant—Bokaragodage Tepanis.                 |                                |  |   |                    |                              |
| 2015  | Moderamalawatta                | Crown  | { Native garden .. }<br>{ Plantation .. } | 0 2 24             | { 30<br>9                    |
| Applicant—Nil.  |                                |  |   |                    |                              |
| 2019  | Heeralukanda-addaraowita       | Alawattage Philippu  | { Owita .. }<br>{ Plantation .. }         | 0 1 7              | { 30<br>4.25                 |
| Preliminary plan 9,674. Village—Gonalagoda. Applicant—Huputantirigamage Endiris.            |                                |  |   |                    |                              |
| 3057  | Alawattahena                   | Wannakukankanange Covis  | Native garden                             | 0 0 17             | 40                           |
| 3059  | Dandugahahena                  | Mapalagama Manage Seang  | do.                                       | 0 0 17             | 40                           |
| Preliminary plan 9,728. Village—Keppitiyagoda. Applicant—Hewamanage James of Keppitiyagoda. |                                |  |   |                    |                              |
| 3268  | Doranawilagodabedda            | Hewamanage James   | { Garden .. }<br>{ Plantation .. }        | 0 1 14             | { 35<br>2                    |
| Preliminary plan 10,422. Village—Diviture. Applicant—C. R. de Silva of Kaluwella.           |                                |  |   |                    |                              |
| 3   | Batalandewatta                 | (1) Kosgallanadurage Pedris, (2) ditto Kalusinna, (3) ditto Katcho | { Garden .. }<br>{ Plantation .. }        | 0 0 11             | { 80<br>16                   |
| 4   | Batalandeowita                 | do.  | { Owita .. }<br>{ Plantation .. }         | 0 1 5              | { 40<br>1                    |
| 6   | Nagaskanda-addaraowita         | Galahrenkandagamage Charlis of Ampegama                            | { Owita .. }<br>{ Plantation .. }         | 0 0 16             | { 140<br>2.50                |
| 10  | Galahrenkandewatta             | Dehigaspege William and others                                     | { Garden .. }<br>{ Plantation .. }        | 0 1 14             | { 80<br>24                   |
| 11  | Galahrenkanda alias Nagaskanda | Galahrenkandagamage Salman and others of Ampegama                  | { Jungle .. }<br>{ Plantation .. }        | 2 0 21             | { 80<br>10                   |
| 12  | Galahrenkandewatta             | do.  | { Garden .. }<br>{ Plantation .. }        | 0 0 29             | { 80<br>4                    |
| 14  | Pambaheneowita                 | Alagiyahakuru Indorisa of Diviture.                                | Owita                                     | 0 0 27             | 40                           |
| Preliminary plan 10,787. Village—Nattewela. Applicant—Nil.                                  |                                |  |   |                    |                              |
| 1   | Godaparagahawatta              | Mandala Kankanange Seadoris  | { Garden .. }<br>{ Plantation .. }        | 0 0 28             | { 40<br>2.60                 |

| Lot.                                  | Name of Land.   | Name of Claimant.          | Description.                   | Extent. |    |    | Upset price per acre, Rs. |
|---------------------------------------|-----------------|----------------------------|--------------------------------|---------|----|----|---------------------------|
|                                       |                 |                            |                                | A.      | R. | P. |                           |
| 2                                     | Kekillagodella  | .. Crown                   | .. Jungle (not for sale)       | 0       | 1  | 10 | —*                        |
| 3                                     | Do.             | .. do.                     | .. do.                         | 0       | 0  | 15 | —*                        |
| 6                                     | Egodakanatta    | .. Mandalakankanange Babun | .. { Garden<br>.. Plantation } | 0       | 0  | 37 | 40<br>4-50                |
| 7                                     | Do.             | .. Crown                   | .. Deniya (not for sale)       | 0       | 0  | 3  | —*                        |
| Applicant—W. Amarasinha of Nattewela. |                 |                            |                                |         |    |    |                           |
| 9                                     | Pahalawattegoda | .. Crown                   | .. Jungle                      | 0       | 3  | 35 | 42                        |
| 10                                    | Do.             | .. do.                     | .. Jungle (not for sale)       | 0       | 0  | 20 | —*                        |
| 11                                    | Pinwattogoda    | .. do.                     | .. Jungle                      | 0       | 2  | 12 | 42                        |
| 12                                    | Do.             | .. do.                     | .. Jungle (not for sale)       | 0       | 0  | 17 | —*                        |
| 13                                    | Do.             | .. do.                     | .. do.                         | 0       | 0  | 13 | —*                        |
| 14                                    | Do.             | .. do.                     | .. do.                         | 0       | 1  | 13 | —*                        |
| 16                                    | Gambaddegoda    | .. do.                     | .. Jungle                      | 0       | 3  | 35 | 45                        |
| 17                                    | Do.             | .. do.                     | .. Jungle (not for sale)       | 0       | 0  | 36 | —*                        |

\* Reservation.

Further information regarding these lands can be obtained from the Government Agent, Southern Province, and plans of them from the Surveyor General.

Colonial Secretary's Office,  
Colombo, May 29, 1918.

A. S. PAGDEN,  
Acting Colonial Secretary.

NOTICE is hereby given that on Wednesday, September 4, 1918, at 1 P.M., the Government Agent, Southern Province, will put up the sale of the lease of the under-mentioned Crown mud lands of Hinidum pattu, at Hiniduma Resthouse, for a period of five years.

(2) No bidding shall be finally accepted unless the person making the same shall, on being declared the highest bidder, immediately pay to the Government Agent the full rent for five years in advance.

(3) The Government Agent will grant a permit to the purchaser, who will pay an additional sum as stamp duty on the permit.

(4) Should any error or mistake hereafter appear in the sale of the lease, the purchaser will not be entitled to claim any compensation in respect thereof.

*Hinidum Pattu.*

Village—Eppala.

| Lot No.                   | Name of Land.                           | Extent, B. P. Q. |
|---------------------------|---|------------------|
| 1                         | Imbulwitaladeniya                       | .. 3 0 0         |
| Village—Panangala.        |   |                  |
| 2                         | Wattehendenyakumbura                    | .. 3 0 0         |
| Village—Nekattemulla.     |   |                  |
| 3                         | Kaluhendowaparenudakebella              | .. 1 0 0         |
| 4                         | Suduwellaawadeniya                      | .. 0 2 0         |
| 5                         | Pilawaladeniyaudukumbura                | .. 0 2 0         |
| 6                         | Kirimetiwaladeniya                      | .. 3 0 0         |
| 7                         | Mahapara-addaradeniya                   | .. 0 1 0         |
| 8                         | Watawala-agara                          | .. 0 2 0         |
| 9                         | Nagahawalalangadeniya                   | .. 1 0 0         |
| 10                        | Lindalangaliyadda                       | .. 1 0 0         |
| Village—Tawalama.         |   |                  |
| 11                        | Bada-amunaihaladeniya                   | .. 4 1 0         |
| 12                        | Pallegederadeniya                       | .. 3 0 0         |
| 13                        | Medakumburapitakebella                  | .. 1 1 0         |
| 14                        | Pamunedeniya                            | .. 1 1 0         |
| 15                        | Kekunalangadeniya                       | .. 1 0 0         |
| 16                        | Dehigaladeniya                          | .. 1 0 0         |
| 17                        | Watta-addaradeniya                      | .. 0 2 0         |
| 18                        | Wirapanagederawatta-addarakumbura       | 1 1 0            |
| 19                        | Wirapanagederawatta-addarakumburadeniya | .. 1 1 0         |
| 20                        | Pananelagalpotteaddaraokanda            | .. 0 2 0         |
| 21                        | Pitaokanda                              | .. 1 0 0         |
| 22                        | Bada-amunapahaladeniya                  | .. 1 1 0         |
| 23                        | Polgahahenedeniya                       | .. 4 1 0         |
| 24                        | Keeniyakettiyadeniya                    | .. 3 0 0         |
| Village—Nattampitiya.     |   |                  |
| 25                        | Nawalapitadeniya                        | .. 1 0 0         |
| Village—Thalagigunmaduwa. |   |                  |
| 26                        | Kahambiliyalakandadeniyakumbura         | .. 0 3 0         |
| 27                        | Kawunkumbura                            | .. 6 0 0         |
| 28                        | Kawunkumburapahalakebella               | .. 2 2 0         |
| 29                        | Yagaladeniyekumbura                     | .. 0 3 0         |

| Lot No.                    | Name of Land.                                 | Extent, B. P. Q. |
|----------------------------|---|------------------|
| 30                         | Kerawakamulleihalakebella                     | .. 0 2 0         |
| 31                         | Potuwiladeniya                                | .. 2 0 0         |
| 32                         | Baduwiladeniya                                | .. 8 0 0         |
| 33                         | Katuiyambarawadeniyekumbura                   | .. 3 0 0         |
| 34                         | Tambaligamadeniya                             | .. 1 0 0         |
| Village—Gigunmaduwa.       |   |                  |
| 35                         | Udagaldenyakumbura                            | .. —             |
| Village—Thalagigunmaduwa.  |   |                  |
| 36                         | Keenkumbura                                   | .. 6 0 0         |
| 37                         | Halwaturedeniya <i>alias</i> Kondagulandeniya | .. 10 0 0        |
| 38                         | Jambugaswila                                  | .. 12 0 0        |
| Village—Pahalagigunmaduwa. |   |                  |
| 39                         | Halgahenedeniya                               | .. 1 0 0         |
| 40                         | Ura-ahuwunahenedeniya                         | .. 1 0 0         |
| 41                         | Diyananwalakumbura                            | .. 1 0 0         |
| 42                         | Wattakumbura                                  | .. 2 3 0         |
| 43                         | Malgahaliaddewagura                           | .. 0 0 1         |
| 44                         | Kaluwagahabewadeniya                          | .. 1 0 0         |
| 45                         | Pahalabanawedeniya                            | .. 3 0 0         |
| 46                         | Pahalabanawedeniyapara-addaradeniya           | .. 3 0 0         |
| Village—Opata.             |   |                  |
| 47                         | Gala-addaradeniyakumbura                      | .. 2 0 0         |
| 48                         | Kosgahamoderadeniya                           | .. 0 2 0         |
| 49                         | Halgahawalaokanda                             | .. 10 0 0        |
| 50                         | Hambuwiladeniyekumburaismattadeniyaokanda     | .. 2 0 0         |
| 51                         | Nagahalandaokandaetikekunawila                | .. 0 2 0         |
| 52                         | Deniyekumbureokanda                           | .. 0 2 0         |
| 53                         | Indigahadeniyedumulla                         | .. 0 3 0         |
| 54                         | Angunenaswitadeniyekokanda                    | .. 2 2 0         |
| 55                         | Bata-atulaokanda                              | .. 8 0 0         |
| 56                         | Hataggewiladeniya                             | .. 2 0 0         |
| 57                         | Moragahamoderadeniya                          | .. 0 2 0         |
| 58                         | Kanumandila-angedeniya                        | .. 0 1 0         |
| Village—Wirapana.          |   |                  |
| 59                         | Suwandawalipatadeniyekumbura                  | .. 3 1 0         |
| 60                         | Tamaninganadeniya                             | .. 6 0 0         |
| 61                         | Situdoladeniya and Okanda                     | .. 12 0 0        |
| 62                         | Weranawiladeniya                              | .. 8 0 0         |
| 63                         | Welipiyamahettiyadeniya                       | .. 4 0 0         |
| 64                         | Maragahahenedeniya                            | .. 1 0 0         |
| 65                         | Galanehenadeniya                              | .. 0 2 0         |
| 66                         | Murutewiladeniya                              | .. 2 0 0         |
| Village—Talangalla.        |   |                  |
| 67                         | Kekuna-elaudumulla                            | .. 2 0 0         |
| 68                         | Kankaluwaiwiladeniya                          | .. 1 2 0         |
| 69                         | Atahawledeniya                                | .. 0 2 0         |
| 70                         | Atahawledenyaihalala                          | .. 0 2 0         |
| 71                         | Beraliyagahawilawaladeniya                    | .. 0 3 0         |
| 72                         | Tunmoderadeniya                               | .. 6 0 0         |
| 73                         | Koskabalawilapahaladeniyaokanda               | .. 0 1 0         |
| 74                         | Angurumaspitaokanda                           | .. 4 0 0         |
| 75                         | Ulapattuokanda and deniya                     | .. 0 2 0         |

| Village—Dammala. |   |         |          | Village—Mawita. |  |         |                 |
|------------------|---|---------|----------|-----------------|--|---------|-----------------|
| Lot No.          | Name of Land.   | Extent. | B. P. Q. | Lot No.         | Name of Land.                                | Extent. | B. P. Q.        |
| 76               | Meegahawatteaddarakumburakoruwa                                     | ..      | 0 2 0    | 127             | Kerendeniya                                  | ..      | 8 kurunies      |
| 77               | Angurumalawiladeniya  | ..      | 2 0 0    |                 | Village—Habarakada.                          |         |                 |
| 78               | Walpotuwaladeniya   | ..      | 0 2 0    | 128             | Pinnakoladigama                              | ..      | 3 0 0           |
|                  |   |         |          |                 | Village—Batuwangala.                         |         |                 |
| 79               | Kappaladeniyekumbura  | ..      | 4 1 0    | 129             | Kosgahalangaokanda and deniya                | ..      | 10 kurunies     |
| 80               | Metiwaladeniya  | ..      | 4 1 0    | 130             | Nadamullemarawehenedeniya                    | ..      | 1 acre          |
| 81               | Beriekadeniya   | ..      | 3 0 0    |                 | Village—Habarakada.                          |         |                 |
| 82               | Peimakoladeniyaokanda   | ..      | 3 0 0    | 131             | Kadjugodelledeniyaokanda                     | ..      | 8 2 0           |
| 83               | Kahabaddalabemma  | ..      | 4 1 0    |                 | Village—Talangalla.                          |         |                 |
| 84               | Maguruwiladeniya  | ..      | 1 1 0    | 132             | Kekunaelaudumulla                            | ..      | 1 0 0           |
| 85               | Berielaowita  | ..      | 3 0 0    |                 | Village—Lankagama.                           |         |                 |
|                  |   |         |          | 133             | Welangatennedeniya                           | ..      | 2 2 0           |
|                  | Village—Neluwa.   |         |          |                 | Village—Millawa.                             |         |                 |
| 86               | Udumulledeniyeekumbura  | ..      | 12 0 0   | 134             | Tolabowilapahaladeniya, east of lot 2        | ..      | 2 0 0           |
| 87               | Pusehenedeniyaokumbura  | ..      | 13 0 0   |                 | Village—Lankagama.                           |         |                 |
|                  | Village—Maddegama.  |         |          | 135             | Udawalakumbura, lot 9                        | ..      | 1 0 0           |
| 88               | Wiladeniya or Polgasdeniya  | ..      | 12 0 0   |                 | Village—Dewalagama.                          |         |                 |
| 89               | Pillagawaliadda   | ..      | 0 1 2    | 136             | Andiyapelessihaleaswedduma (western portion) | ..      | 0 2 0           |
|                  | Village—Batuwangala.  |         |          |                 | Village—Dammala.                             |         |                 |
| 90               | Gamaokandakerenketiyedeniyaokanda                                   | ..      | 8 0 0    | 138             | Moragahawiladeniya (lot 29)                  | ..      | A. R. P. 1 3 34 |
| 91               | Gamaokandadeniya  | ..      | 2 0 0    | 139             | Do. (lot 27)                                 | ..      | 0 2 28          |
| 92               | Delpalaokanda   | ..      | 1 0 0    |                 | Village—Opata.                               |         |                 |
| 93               | Kirimetiwalahenedeniya  | ..      | 1 0 0    | 140             | Angurumaspitaokandaihaladeniya               | ..      | 1 0 0           |
| 94               | Meegahadeniya   | ..      | 2 2 0    | 141             | Mahapanwilaihaladeniya                       | ..      | 1 2 0           |
|                  | Village—Kadahingala.  |         |          | 142             | Galenehenedeniya                             | ..      | 4 0 0           |
| 95               | Nayadolagederakumbura   | ..      | 4 1 0    |                 | Village—Talangalla.                          |         |                 |
| 96               | Gulamehenaokanda  | ..      | 2 1 0    | 143             | Kituldolapahaladeniya                        | ..      | 4 0 0           |
| 97               | Ellagahagawaokanda  | ..      | 1 2 0    | 144             | Hingurupattaladeniya and okanda              | ..      | 2 0 0           |
| 98               | Pillegederakumbura  | ..      | 4 2 0    |                 | Village—Opata.                               |         |                 |
| 99               | Nayadolagederahaenedeniya   | ..      | 8 0 0    | 145             | Doladewataihaladeniya                        | ..      | 1 0 0           |
|                  | Village—Dewalagama.   |         |          |                 | Village—Kolontotuwa.                         |         |                 |
| 100              | Andiyapellesaowita  | ..      | 2 0 0    | 146             | Babaraweledolahenedeniya                     | ..      | 1 0 0           |
| 101              | Hompolabokkalyiadda   | ..      | 1 2 0    | 147             | Diyakopuwehenedeniya                         | ..      | 1 0 0           |
| 102              | Andiyapellesapitaliadda   | ..      | 1 1 0    | 148             | Etuwarawedeniya and okanda                   | ..      | 6 0 0           |
| 103              | Hiwalgalgodadeniya  | ..      | 2 1 0    |                 | Village—Nilweligama.                         |         |                 |
|                  | Village—Pannimulla.   |         |          | 149             | Pandidoladeniya and okanda                   | ..      | 2 0 0           |
| 104              | Hikgahaheneyayapahalakebellakumbura                                 | ..      | 6 0 0    | 150             | Wattagawedeniyaokanda                        | ..      | 2 0 0           |
| 105              | Wadimukehena  | ..      | 14 0 0   |                 | Village—Lankagama.                           |         |                 |
| 106              | Hikgahahenekele   | ..      | 12 0 0   | 151             | Alutgederawattalangadeniya                   | ..      | 2 0 0           |
| 107              | Wadimullehenedeniya   | ..      | 3 0 0    | 152             | Pareipusehenedeniya                          | ..      | 2 2 0           |
| 108              | Do.   | ..      | 3 0 0    | 153             | Pitadeniya and okanda                        | ..      | 3 0 0           |
|                  | Village—Pahala Millawa.   |         |          |                 | Village—Watugala.                            |         |                 |
| 109              | Udawattealutaswedduma (since asweddumized and called Alutaswedduma) | ..      | 0 0 18   | 154             | Pahalagederawattenedeniya                    | ..      | 1 2 0           |
|                  | Village—Yakawalanilweligama.  |         |          | 155             | Galelamullehenedeniya                        | ..      | 1 0 0           |
| 110              | Gederagawaliyadda   | ..      | 1 3 0    |                 | Village—Koswatta.                            |         |                 |
|                  | Village—Hiniduma.   |         |          | 156             | Nakandaokanda and deniya                     | ..      | 1 2 0           |
| 111              | Nanawaladeniya  | ..      | 1 0 0    |                 | Village—Talangalla.                          |         |                 |
|                  | Village—Pahala Millawa.   |         |          | 157             | Angurumaspitamedaokandedeniya                | ..      | 1 2 0           |
| 112              | Uduwatteliyadda   | ..      | 0 2 0    |                 | Village—Batuwangala.                         |         |                 |
|                  | Village—Millawa.  |         |          | 158             | Marawahenedeniyaahalakebella                 | ..      | 2 0 0           |
| 113              | Panwilahenedeniya   | ..      | 5 1 0    | 159             | Gigurawe-elamoderaokanda and deniya          | ..      | 2 0 0           |
|                  | Village—Ihala Millawa.  |         |          |                 | Village—Halwitigala.                         |         |                 |
| 114              | Panwilahenedeniya   | ..      | 12 0 0   | 160             | Iddamalketiadeniya                           | ..      | 6 0 0           |
|                  | Village—Millawa.  |         |          | 161             | Pusehenedeniya                               | ..      | 6 0 0           |
| 115              | Talabowiladeniya  | ..      | 1 0 31   | 162             | Runakandedeniya                              | ..      | 2 0 0           |
|                  | Village—Mawita.   |         |          | 163             | Batalagala-addaradeniya                      | ..      | 1 2 0           |
| 116              | Potuliyadda   | ..      | 2 0 0    | 164             | Kohiladeniyaismattedeniya                    | ..      | 1 0 0           |
|                  | Village—Dellawa.  |         |          |                 | Village—Dammala.                             |         |                 |
| 117              | Andiyapelessaowita  | ..      | 2 0 0    | 165             | Moragahahenedeniya                           | ..      | 4 0 0           |
| 118              | Okandaliyadda   | ..      | 1 1 0    |                 | Village—Habarakada.                          |         |                 |
|                  | Village—Miguntenna.   |         |          | 166             | Aharayamala-elaokandadeniya                  | ..      | 1 2 0           |
| 119              | Ambagahadeniya  | ..      | 1 2 0    |                 | Village—Tawalama.                            |         |                 |
|                  | Village—Malgalla.   |         |          | 167             | Kankotamulledeniya                           | ..      | 1 0 0           |
| 120              | Ellagawadeniya  | ..      | 0 2 0    |                 | Village—Pannimulla.                          |         |                 |
| 121              | Kotahenedeniya  | ..      | 0 2 0    | 168             | Piriniyehenedeniya and okanda                | ..      | 1 0 0           |
| 122              | Kituldoladeniya   | ..      | 1 0 0    |                 | Village—Miguntengama.                        |         |                 |
|                  | Village—Halwitigala.  |         |          | 169             | Minuwanwiladeniya                            | ..      | 2 0 0           |
| 124              | Kohiledeniyeekumbura  | ..      | 0 2 0    | 170             | Kerenketiyadeniya and okanda                 | ..      | 6 0 0           |
|                  | Village—Hiniduma.   |         |          |                 |  |         |                 |
| 125              | Kaluhendagodadeniya   | ..      | 2 0 0    |                 |  |         |                 |
| 126              | Pitadeniya Elagawadeniya  | ..      | 1 2 0    |                 |  |         |                 |

| Lot No.                 | Name of Land.                            | Extent. | B. | P. | Q. |
|-------------------------|--|---------|----|----|----|
| Village—Habarakada.     |  |         |    |    |    |
| 171                     | Galagaweokandedeniya                     | ..      | 4  | 0  | 0  |
| 172                     | Rukattanaokandedeniya                    | ..      | 4  | 0  | 0  |
| 173                     | Polgahahenedeniya                        | ..      | 3  | 0  | 0  |
| 174                     | Wandagahahenedeniya                      | ..      | 10 | 0  | 0  |
| 175                     | Yalukitulehenedeniya                     | ..      | 6  | 0  | 0  |
| 176                     | Batugulanedeniya ..                      | ..      | 2  | 0  | 0  |
| Village—Gigunmaduwa.    |  |         |    |    |    |
| 177                     | Ihalabanawedeniya                        | ..      | 1  | 2  | 0  |
| 178                     | Puwakgahawiledeniya                      | ..      | 6  | 0  | 0  |
| 179                     | Ginnawalussedeniya                       | ..      | 8  | 0  | 0  |
| 180                     | Rukmalahenedeniya                        | ..      | 3  | 0  | 0  |
| 181                     | Kerenwiladeniya ..                       | ..      | 3  | 0  | 0  |
| 182                     | Pinnanegederadeniya                      | ..      | 2  | 0  | 0  |
| 183                     | Mahahenedeniyaihalakebella               | ..      | 2  | 0  | 0  |
| 184                     | Kosgahahenedeniya                        | ..      | 5  | 0  | 0  |
| Village—Embalagedera.   |  |         |    |    |    |
| 185                     | Kowliunedeniya and Hathhauldeniya        | 7       | 0  | 0  |    |
| Village—Mawita.         |  |         |    |    |    |
| 186                     | Kendaketiyadeniya ..                     | ..      | 3  | 0  | 0  |
| Village—Batuwangala.    |  |         |    |    |    |
| 187                     | Halgahahenedeniya                        | ..      | 3  | 0  | 0  |
| Village—Mawita.         |  |         |    |    |    |
| 188                     | Rusiyagahahenedeniya                     | ..      | 0  | 3  | 0  |
| 189                     | Moregawadeniya ..                        | ..      | 2  | 2  | 0  |
| 190                     | Kirimetiwalakandapahaladeniya and okanda | ..      | 2  | 2  | 0  |
| Village—Pahalamedagama. |  |         |    |    |    |
| 191                     | Kalugalahenedeniya                       | ..      | 1  | 2  | 0  |
| 192                     | Pupuratiyeheneliyadda                    | ..      | 2  | 0  | 0  |
| Village—Lelwala.        |  |         |    |    |    |
| 193                     | Dikhenedeniyaokanda                      | ..      | 8  | 0  | 0  |
| Village—Maddegama.      |  |         |    |    |    |
| 194                     | Ihalakerenketiyadeniya and okanda ..     | ..      | 4  | 0  | 0  |
| Village—Lelwala.        |  |         |    |    |    |
| 195                     | Maroggederahenedeniya                    | ..      | 1  | 2  | 0  |
| Village—Maddegama.      |  |         |    |    |    |
| 196                     | Pussehenedeniya ..                       | ..      | 12 | 0  | 0  |
| 197                     | Pelwitiyawadeniya ..                     | ..      | 2  | 0  | 0  |
| 198                     | Batahenedeniyaokanda                     | ..      | 8  | 0  | 0  |
| 199                     | Galpottehenedeniya                       | ..      | 1  | 0  | 0  |
| 200                     | Egodapanwilahenedeniya and okanda        | ..      | 4  | 0  | 0  |
| Village—Batuwangala.    |  |         |    |    |    |
| 201                     | Ballawilakajugahewilaokanda              | ..      | 1  | 1  | 0  |
| 202                     | Ballawilapehalaokanda                    | ..      | 1  | 0  | 0  |
| 203                     | Dodangahawalaokanda                      | ..      | 1  | 0  | 0  |
| 204                     | Watawalagawaokanda                       | ..      | 2  | 1  | 0  |
| 205                     | Illukketiyawattagawaokanda               | ..      | 1  | 2  | 0  |
| Village—Ehelapitiya.    |  |         |    |    |    |
| 206                     | Kaduruwinneokandadeniya                  | ..      | 3  | 0  | 0  |
| Village—Kosmulla.       |  |         |    |    |    |
| 207                     | Deniyahenedeniya and okanda              | ..      | 10 | 0  | 0  |
| Village—Happitiya.      |  |         |    |    |    |
| 208                     | Punchikatukitulehenedeniya and okanda    | ..      | 6  | 0  | 0  |
| 209                     | Tunelamoderahenedeniya                   | ..      | 2  | 0  | 0  |
| 210                     | Pitadeniyaihalakebella                   | ..      | 2  | 0  | 0  |
| Village—Menikawita.     |  |         |    |    |    |
| 211                     | Gonnagahaokanda and deniya               | ..      | 4  | 0  | 0  |
| Village—Madugeta.       |  |         |    |    |    |
| 212                     | Weitukandedeniya and okanda              | ..      | 10 | 0  | 0  |
| 213                     | Korakitulehenedeniya                     | ..      | 3  | 0  | 0  |
| Village—Kolontotuwa.    |  |         |    |    |    |
| 214                     | Pujemaduwedeniyahenedeniya               | ..      | 1  | 0  | 0  |
| Village—Dammala.        |  |         |    |    |    |
| 215                     | Buwellehenedeniya and okanda             | ..      | 8  | 0  | 0  |
| Village—Malgalla.       |  |         |    |    |    |
| 216                     | Kituldolaihaladeniya                     | ..      | 4  | 0  | 0  |
| 217                     | Weliwitimulledeniya and okanda           | ..      | 4  | 0  | 0  |

The Kachcheri,  
Galle, May 27, 1918.

W. O. STEVENS,  
for Government Agent.

NOTICE is hereby given that on Monday, August 19, 1918, at 1 P.M., the Government Agent, Southern Province, will put up the sale of the lease of the under-mentioned Crown mud lands of Gangaboda pattu, at Baddegama Resthouse, for a period of five years.

(2) No bidding shall be finally accepted unless the person making the same shall, on being declared the highest bidder, immediately pay to the Government Agent the full rent for five years in advance.

(3) The Government Agent will grant a permit to the purchaser, who will pay an additional sum as stamp duty on the permit.

(4) Should any error or mistake hereafter appear in the sale of the lease, the purchaser will not be entitled to claim any compensation in respect thereof.

*Gangaboda Pattu.*

| Lot No.                              | Name of Land.                     | Extent. | B. | P.    | Q. |
|--------------------------------------|-----------------------------------|---------|----|-------|----|
| Village—Ihala Keembiya.              |                                   |         |    |       |    |
| 1                                    | Millagahaudumulla ..              | ..      | —  | —     | —  |
| 2                                    | Magamullaudumulla ..              | ..      | —  | —     | —  |
| Village—Lelwala.                     |                                   |         |    |       |    |
| 4                                    | Daiyandarabenaihalaganimekanatiya | ..      | —  | —     | —  |
| 5                                    | Weweudumulla ..                   | ..      | —  | —     | —  |
| Village—Mabotuwana.                  |                                   |         |    |       |    |
| 6                                    | Pinkumburaudumulla                | ..      | —  | —     | —  |
| 7                                    | Diganakanatiya ..                 | ..      | —  | —     | —  |
| Village—Ganagama.                    |                                   |         |    |       |    |
| 10                                   | Malapalabalapuwa ..               | ..      | —  | —     | —  |
| 11                                   | Kanduliyadda ..                   | ..      | —  | —     | —  |
| 12                                   | Punchiduwa-addara                 | ..      | —  | —     | —  |
| 13                                   | Tuduwewatta-addara                | ..      | —  | —     | —  |
| Village—Gammeddegoda.                |                                   |         |    |       |    |
| 15                                   | Labupelpola ..                    | ..      | —  | —     | —  |
| 16                                   | Kandellagodaduwakumbura           | ..      | —  | —     | —  |
| Village—Paranatanyangoda.            |                                   |         |    |       |    |
| 17                                   | Indurudeniya ..                   | ..      | —  | —     | —  |
| 19                                   | Heengedarawaturawa                | ..      | —  | —     | —  |
| Villages—Yatalamatta and Udalamatta. |                                   |         |    |       |    |
| 20                                   | Bandunnaidegepahaladeniya         | ..      | —  | —     | —  |
| Village—Yatalamatta.                 |                                   |         |    |       |    |
| 21                                   | Pitawagura ..                     | ..      | —  | —     | —  |
| Village—Diviture.                    |                                   |         |    |       |    |
| 23                                   | Boralaswaturawaudumulla           | ..      | —  | —     | —  |
| 24                                   | Iddudawa-addaramahayamedakebella  | ..      | —  | —     | —  |
| 25                                   | Mahorawahallaalangapahala         | ..      | 0  | 2     | 20 |
| 26                                   | Egodahawaterawe-elalangahapala    | ..      | —  | —     | —  |
| 28                                   | Dahahawleburunalangaudumulla      | ..      | —  | —     | —  |
| Village—Wanduramba.                  |                                   |         |    |       |    |
| 29                                   | Talgasyayewattegoda               | ..      | 1  | acre  |    |
| Village—Lelwala.                     |                                   |         |    |       |    |
| 30                                   | Ibiwaladowarawa ..                | ..      | 1  | acre  |    |
| Village—Diviture.                    |                                   |         |    |       |    |
| 31                                   | Batalandakalubenwalaelanga        | ..      | 1  | acre  |    |
| Village—Mabotuwana.                  |                                   |         |    |       |    |
| 32                                   | Pahalakumburegoda ..              | ..      | 2  | acres |    |
| Village—Diviture.                    |                                   |         |    |       |    |
| 33                                   | Pambahenakumbura                  | ..      | —  | —     | —  |
| Village—Gonalagoda.                  |                                   |         |    |       |    |
| 34                                   | Tiruwanaketiyebedda               | ..      | 2  | acres |    |
| 35                                   | Hunweliwalakumbura                | ..      | —  | —     | —  |
| 36                                   | Pahalaganimalangakumbura          | ..      | —  | —     | —  |
| Village—Diviture.                    |                                   |         |    |       |    |
| 38                                   | Elaihalalangakebella ..           | ..      | —  | —     | —  |
| 39                                   | Kerenketiyeduwa ..                | ..      | 2  | acres |    |
| 40                                   | Mahahorawahallaudumulla           | ..      | —  | —     | —  |
| 41                                   | Paranahalagalalangaihalaudumulla  | ..      | —  | —     | —  |
| 43                                   | Godawelakumbura ..                | ..      | —  | —     | —  |
| 45                                   | Pambahenaihalapahala              | ..      | —  | —     | —  |
| Village—Etkandura.                   |                                   |         |    |       |    |
| 46                                   | Pimburaakanattebella              | ..      | 1  | acre  |    |
| Village—Demalagama.                  |                                   |         |    |       |    |
| 48                                   | Punchikumburapahala               | ..      | 1  | acre  |    |
| Village—Diviture.                    |                                   |         |    |       |    |
| 49                                   | Angulumullaihaladeniya            | ..      | —  | —     | —  |

| Lot No. | Village—Agaliya.<br>Name of Land.       | Extent. B. P. Q. | Lot No. | Name of Land.                               | Extent, B. P. Q. |
|---------|---|------------------|---------|---|------------------|
| 51 ..   | Kumemadawila ..                         | .. —             | 26 ..   | Kulimeda-addara ..                          | .. 1 0 0         |
| 52 ..   | Gallinaudumulla ..                      | .. —             | 27 ..   | Do. ..                                      | .. 1 2 0         |
|         | Village—Udaweliwitiya.                  |                  | 28 ..   | Appalladuweaddara ..                        | .. 0 0 2         |
| 53 ..   | Roibukwahiraweowita ..                  | .. —             | 29 ..   | Galagoda-addara ..                          | .. 0 0 2         |
|         | Village—Nagoda.                         |                  | 30 ..   | Heranagahawatteaddara ..                    | .. 0 0 1         |
| 54 ..   | Dolandakumbura ..                       | .. —             |         | Village—Hikkaduwa.                          |                  |
|         | Village—Kiredewella.                    |                  | 31 ..   | Gonagalalanga ..                            | .. 12 0 0        |
| 55 ..   | Nawadalagatuduwa ..                     | .. —             | 32 ..   | Indigahagawakumbura ..                      | .. 5 0 0         |
|         | Village—Ganegama Halpatota.             |                  | 33 ..   | Elabodakumbura ..                           | .. 3 0 0         |
| 56 ..   | Millagahadeniya ..                      | .. —             | 36 ..   | Mahapatana ..                               | .. 5 0 0         |
| 57 ..   | Ambagahabalapuwa ..                     | .. —             |         | Village—Imbulogoda.                         |                  |
| 58 ..   | Pansalalangaudumulla ..                 | .. —             | 37 ..   | Gonagaladeniya ..                           | .. 0 3 0         |
| 59 ..   | Welikkawalaudumulla ..                  | .. —             |         | Village—Kendala.                            |                  |
| 60 ..   | Atwela ..                               | .. —             | 38 ..   | Wilekumburapinwela ..                       | .. 1 0 0         |
| 61 ..   | Bokottewela ..                          | .. —             | 39 ..   | Welikumbura ..                              | .. 0 2 4         |
| 62 ..   | Galagawabalapuwa ..                     | .. —             | 40 ..   | Do. ..                                      | .. 0 3 0         |
|         | Village—Nattewala.                      |                  | 41 ..   | Do. ..                                      | .. 0 2 4         |
| 63 ..   | Ambagahaduweewatta-addara ..            | .. —             | 42 ..   | Do. ..                                      | .. 0 3 0         |
| 64 ..   | Tantirigewatta-addaraudumulla ..        | .. —             |         | Village—Malawenna.                          |                  |
| 65 ..   | Hawrupagoda-addara ..                   | .. —             | 43 ..   | Bodapedielaboapilleode ..                   | .. 1 0 0         |
|         | Village—Mapalagama.                     |                  |         | Village—Kalupe.                             |                  |
| 66 ..   | Imbulaheenadeniya ..                    | .. —             | 44 ..   | Punchageela-addara ..                       | .. 1 0 0         |
| 67 ..   | Do. ..                                  | .. —             | 45 ..   | Wawuluduwagorakagaha-addara ..              | .. 1 0 0         |
| 68 ..   | Kokagahawila ..                         | .. —             | 46 ..   | Do. ..                                      | .. 1 0 0         |
|         | Village—Etkandura.                      |                  | 47 ..   | Wawleduwegorakagahakumbura ..               | .. 2 2 0         |
| 69 ..   | Waturaowita ..                          | .. —             | 48 ..   | Dolawatta-addara ..                         | .. 1 0 0         |
| 70 ..   | Maddewilaokanda ..                      | .. 4 acres       | 49 ..   | Do. ..                                      | .. 1 0 0         |
|         | The Kachcheri,<br>Galle, May 27, 1918.  |                  | 50 ..   | Rangalla-addara ..                          | .. 2 2 0         |
|         | W. O. STEVENS,<br>for Government Agent. |                  |         | Village—Alutwala.                           |                  |
|         |   |                  | 51 ..   | Rajamalwagureihaladeniya ..                 | .. 1 0 0         |
|         |   |                  | 52 ..   | Danattewallekumbura ..                      | .. 10 0 0        |
|         |   |                  |         | Village—Bobagoda.                           |                  |
|         |   |                  | 53 ..   | Danattewallekumbura ..                      | .. 0 0 2         |
|         |   |                  |         | Village—Medawala.                           |                  |
|         |   |                  | 54 ..   | Watta-addaradeniya ..                       | .. 0 0 2         |
|         |   |                  | 55 ..   | Deniyakumbura ..                            | .. 1 3 0         |
|         |   |                  |         | Village—Totawila.                           |                  |
|         |   |                  | 56 ..   | Bataketiadeniya ..                          | .. 0 2 8         |
|         |   |                  |         | Village—Kendala.                            |                  |
|         |   |                  | 57 ..   | Welikumbura ..                              | .. 0 3 0         |
|         |   |                  | 58 ..   | Do. ..                                      | .. 2 0 0         |
|         |   |                  |         | Village—Mahegoda.                           |                  |
|         |   |                  | 59 ..   | Ganga-addarakumbura ..                      | .. 0 0 3         |
|         |   |                  |         | Village—Hegoda.                             |                  |
|         |   |                  | 60 ..   | Pansala-addara ..                           | .. 0 1 2         |
|         |   |                  |         | Village—Motiwala.                           |                  |
|         |   |                  | 62 ..   | Harannagalatotupolalanga ..                 | .. 0 1 0         |
|         |   |                  |         | Village—Malawenna.                          |                  |
|         |   |                  | 67 ..   | Etambagahaode ..                            | .. 1 0 0         |
|         |   |                  | 68 ..   | Rammode ..                                  | .. 3 0 0         |
|         |   |                  | 69 ..   | Elabodawattarama ..                         | .. 2 0 0         |
|         |   |                  | 70 ..   | Kinagahamoyalanga ..                        | .. 3 0 0         |
|         |   |                  | 71 ..   | Elabodawattarama ..                         | .. 2 0 0         |
|         |   |                  | 72 ..   | Budapedielaboda ..                          | .. 4 0 0         |
|         |   |                  | 73 ..   | Wattarama ..                                | .. 2 0 0         |
|         |   |                  | 74 ..   | Elabodayaya ..                              | .. 3 0 0         |
|         |   |                  | 75 ..   | Kerapata-ela-addara ..                      | .. 2 0 0         |
|         |   |                  | 76 ..   | Boralessekinagaha-addara ..                 | .. 3 0 0         |
|         |   |                  | 78 ..   | Elaboda ..                                  | .. 4 0 0         |
|         |   |                  | 79 ..   | Angankandeaddara ..                         | .. 3 0 0         |
|         |   |                  | 80 ..   | Do. ..                                      | .. 3 0 0         |
|         |   |                  | 81 ..   | Do. ..                                      | .. 3 0 0         |
|         |   |                  | 82 ..   | Do. ..                                      | .. 3 0 0         |
|         |   |                  | 83 ..   | Kukulawatta-addara ..                       | .. 1 0 0         |
|         |   |                  | 84 ..   | Do. ..                                      | .. 3 0 0         |
|         |   |                  | 85 ..   | Patana ..                                   | .. 4 0 0         |
|         |   |                  | 86 ..   | Do. ..                                      | .. 8 0 0         |
|         |   |                  | 87 ..   | Weralugahakeleaddaradeniya ..               | .. 1 2 0         |
|         |   |                  | 89 ..   | Do. ..                                      | .. 1 0 0         |
|         |   |                  | 90 ..   | Ginassa-addaragoipola ..                    | .. 1 0 0         |
|         |   |                  | 91 ..   | Rangallalangadangaha-addaraudu-<br>mulla .. | .. 2 2 0         |
|         |   |                  | 92 ..   | Pilleode ..                                 | .. 4 0 0         |
|         |   |                  | 93 ..   | Ronmade ..                                  | .. 1 0 0         |
|         |   |                  |         | The Kachcheri,<br>Galle, May 27, 1918.      |                  |
|         |   |                  |         | W. O. STEVENS,<br>for Government Agent.     |                  |

NOTICE is hereby given that on Wednesday, September 25, 1918, at 1 P.M., the Government Agent, Southern Province, will put up the sale of the lease of the under-mentioned Crown mud lands of Wellaboda pattu, at Hikkaduwa Resthouse, for a period of five years.

(2) No bidding shall be finally accepted unless the person making the same shall, on being declared the highest bidder, immediately pay to the Government Agent the full rent for five years in advance.

(3) The Government Agent will grant a permit to the purchaser, who will pay an additional sum as stamp duty on the permit.

(4) Should any error or mistake hereafter appear in the sale of the lease, the purchaser will not be entitled to claim any compensation in respect thereof.

*Wellaboda Pattu.*

| Lot No. | Village—Malawenna.<br>Name of Land.        | Extent, B. P. Q. |
|---------|--|------------------|
| 1 ..    | Pattiyewatta-addara ..                     | .. 4 2 0         |
|         | Village—Mawadawila.                        |                  |
| 2 ..    | Addarakumbura ..                           | .. 2 3 0         |
| 3 ..    | Amuhenelakumbura ..                        | .. 4 2 0         |
| 4 ..    | Hikgahakumbura ..                          | .. 0 1 4         |
|         | Village—Kadurupe.                          |                  |
| 5 ..    | Welikumbura ..                             | .. 0 2 4         |
| 6 ..    | Duweaddarakumbura ..                       | .. 0 1 0         |
|         | Village—Kinagahatotawelpalata.             |                  |
| 8a ..   | Mandatibuwalagamaela-addara-<br>kumbura .. | .. 1 2 0         |
| 9 ..    | Kirigahatotaedandalangakumbura ..          | .. 2 0 0         |
|         | Village—Kosduwawelpalata.                  |                  |
| 13 ..   | Kerewekumbura ..                           | .. 2 0 0         |
|         | Village—Egodawela.                         |                  |
| 16 ..   | Gonbahentota ..                            | .. 0 2 0         |
| 17 ..   | Atolikanda-addara ..                       | .. 1 0 0         |
|         | Village—Kalugala.                          |                  |
| 18 ..   | Elalanga ..                                | .. 0 2 4         |
| 19 ..   | Naiduwalanga ..                            | .. 1 0 0         |
| 20 ..   | Boraluwetotawatteaddara ..                 | .. 1 0 0         |
| 21 ..   | Watta-addara ..                            | .. 0 1 0         |
|         | Village—Kuligoda.                          |                  |
| 22 ..   | Kulitota-addara ..                         | .. 0 2 0         |
| 23 ..   | Kulimeda-addara ..                         | .. 1 0 0         |
| 23A ..  | Do. ..                                     | .. 1 0 0         |
| 24 ..   | Do. ..                                     | .. 1 0 0         |
| 25 ..   | Do. ..                                     | .. 0 1 0         |

NOTICE is hereby given that on Friday, October 18, 1918, at 1 P.M., the Government Agent, Southern Province, will put up the sale of the lease of the under-mentioned Crown mud lands in Bentota-Walallawiti korale, at Uragama Resthouse, for a period of five years.

(2) No bidding shall be finally accepted unless the person making the same shall, on being declared the highest bidder, immediately pay to the Government Agent the full rent for five years in advance.

(3) The purchaser will be required to pay the stamp duty on the permit.

(4) Should any error or mistake hereafter appear in the sale of the lease, the purchaser will not be entitled to claim any compensation in respect thereof.

Village—Kudauragaha.

| Lot No.                  | Name of Land.                        | Extent, B. P. Q. |
|--------------------------|--------------------------------------|------------------|
| 205                      | Delkada-addara                       | 5 0 0            |
| 206                      | Do.                                  | 3 0 0            |
| 207                      | Jambughawela                         | 4 0 0            |
| 208                      | Do.                                  | 6 0 0            |
| 209                      | Do.                                  | 2 0 0            |
| 210                      | Do.                                  | 5 0 0            |
| 211                      | Do.                                  | 3 0 0            |
| 212                      | Nugeudumulla                         | 4 0 0            |
| 213                      | Mahawattegeihalaudumulla             | 2 0 0            |
| 214                      | Gorakagahaudumulla                   | 2 2 0            |
| 215                      | Bataduwagegoipola                    | 5 0 0            |
| 216                      | Do.                                  | 2 2 0            |
| 217                      | Do.                                  | 4 0 0            |
| 218                      | Do.                                  | 10 0 0           |
| 219                      | Eladekamedagoipola                   | 2 0 0            |
| 220                      | Dekudamullapurankattiya              | 3 0 0            |
| 221                      | Utukatu-udumulla                     | 8 0 0            |
| 222                      | Uragasela-addaragoipola              | 1 0 0            |
| 223                      | Galpottewela                         | 4 0 0            |
| Village—Kandegodapalata. |                                      |                  |
| 224                      | Kitugahahenalangakumbura             | 6 0 0            |
| 225                      | Do.                                  | 6 0 0            |
| 226                      | Utukatugoiipola or Dahiyagalpotta    | 6 0 0            |
| 227                      | Ambagahaduwa-addarakerawa            | 2 0 0            |
| Village—Dikgoitenpalata. |                                      |                  |
| 228                      | Puwakgahawela                        | 9 0 0            |
| 229                      | Do.                                  | 2 0 0            |
| Village—Urubokka.        |                                      |                  |
| 230                      | Kajugahawela                         | 6 2 0            |
| 231                      | Galalangaudumulla                    | 3 0 0            |
| Village—Batukanatta.     |                                      |                  |
| 232                      | Orwalaihalakattiya                   | 1 3 0            |
| Village—Pelagahapalata.  |                                      |                  |
| 233                      | Koreketiyebasnaiureudumulla          | 1 2 0            |
| 234                      | Koreketiyeturu-udumulla              | 0 3 0            |
| 235                      | Hatarewellewela                      | 0 1 0            |
| Village—Pelagaha.        |                                      |                  |
| 236                      | Puwakgahabokkewela                   | 0 2 0            |
| Village—Nanatotapalata.  |                                      |                  |
| 237                      | Duwebeddewela                        | 3 2 0            |
| 238                      | Diyawuladelgahagoipolakattiya        | 3 2 0            |
| 239                      | Paddapenuwaelawalapahalaudumulla     | 1 1 0            |
| Village—Welangoda.       |                                      |                  |
| 240                      | Ebawalaudumulla                      | 1 0 0            |
| 241                      | Ebawalapahalaudumulla                | 1 0 0            |
| 242                      | Radatotawela                         | 3 2 0            |
| Village—Welitara.        |                                      |                  |
| 243                      | Kandaparunutuweduwewela              | 10 0 0           |
| Village—Nelligoda.       |                                      |                  |
| 244                      | Hakmanatuwa                          | 3 2 0            |
| Village—Polatupalata.    |                                      |                  |
| 245                      | Himanawatta or Polatuwelapitakattiya | 0 2 0            |
| 246                      | Diagodaudumulla                      | 2 0 0            |
| 247                      | Do.                                  | 2 0 0            |
| 248                      | Pattiyaudumulla                      | 3 2 0            |
| 249                      | Kadawalaudumulladakunukattiya        | 1 0 0            |
| Village—Lenagalpalata.   |                                      |                  |
| 250                      | Parapawaturewela                     | 6 0 0            |
| 251                      | Edandalangaudumulla                  | 1 2 0            |

| Lot No.                    | Name of Land.                     | Extent. | B.   | P. | Q. |
|----------------------------|-----------------------------------|---------|------|----|----|
| 252                        | Duwa-addarawila                   | 0       | 0    | 2  | 0  |
| 253                        | Do.                               | 1       | 0    | 0  | 0  |
| 254                        | Do.                               | 3       | 0    | 0  | 0  |
| 255                        | Totupolalangawela                 | 1       | 2    | 0  | 0  |
| 256                        | Galalangawila                     | 3       | 0    | 0  | 0  |
| 257                        | Kandewelaelalangakattiya          | 12      | 0    | 0  | 0  |
| 258                        | Totupolalangawela                 | 1       | 1    | 0  | 0  |
| 259                        | Kahalawela or Moderakattiya       | 1       | 1    | 0  | 0  |
| 260                        | Do.                               | 2       | 0    | 0  | 0  |
| 261                        | Do.                               | 1       | 2    | 0  | 0  |
| 262                        | Manajjagodawatta-addara           | 1       | 2    | 0  | 0  |
| 263                        | Do.                               | 5       | 0    | 0  | 0  |
| 264                        | Ginimelawelalangapahalakattiya    | 9       | 0    | 0  | 0  |
| Village—Uragaha.           |                                   |         |      |    |    |
| 265                        | Patuwegodawatta-addarawela        | 0       | 1    | 0  | 0  |
| 266                        | Kebelleduwewela                   | 20      | 0    | 0  | 0  |
| 267                        | Ambalamalangawela                 | 2       | 0    | 0  | 0  |
| 268                        | Indigahawela                      | 5       | 0    | 0  | 0  |
| 269                        | Kebelladuwwewela                  | 6       | 0    | 0  | 0  |
| 270                        | Urugaswela                        | 4       | 0    | 0  | 0  |
| 271                        | Kotakitule                        | 2       | 2    | 0  | 0  |
| 272                        | Do.                               | 10      | 0    | 0  | 0  |
| Village—Wattshena.         |                                   |         |      |    |    |
| 273                        | Kekiriwela                        | 1       | acre |    |    |
| Village—Uragaha.           |                                   |         |      |    |    |
| 274                        | Paruseudumulla                    | 3       | 2    | 0  | 0  |
| 275                        | Delkabalegodawela                 | 4       | 0    | 0  | 0  |
| 276                        | Punchikajugasduwwewela            | 5       | 0    | 0  | 0  |
| 277                        | Polagentiyawela                   | 3       | 0    | 0  | 0  |
| 278                        | Hipanwela-addaraudumulla          | 3       | 2    | 0  | 0  |
| Village—Hipanwatupalata.   |                                   |         |      |    |    |
| 279                        | Tipoluwwelalihalakattiya          | 1       | 0    | 0  | 0  |
| 280                        | Tippoluwwewela                    | 3       | 2    | 0  | 0  |
| 281                        | Mananeudumulla                    | 1       | 0    | 0  | 0  |
| Village—Hipanwatta.        |                                   |         |      |    |    |
| 282                        | Mananewela                        | 1       | 1    | 0  | 0  |
| Village—Hipankanda.        |                                   |         |      |    |    |
| 283                        | Godaparagahaudumulla              | 1       | 0    | 0  | 0  |
| Village—Hipanwatta.        |                                   |         |      |    |    |
| 284                        | Pokuneliyadda                     | 0       | 1    | 0  | 0  |
| 285                        | Do.                               | 1       | 0    | 0  | 0  |
| 286                        | Ettotuwa                          | 3       | 0    | 0  | 0  |
| 287                        | Kinagahawela                      | 8       | 0    | 0  | 0  |
| 288                        | Imbulgahawela                     | 0       | 2    | 0  | 0  |
| 289                        | Do.                               | 1       | 1    | 0  | 0  |
| 290                        | Hippankanda-addara                | 1       | 0    | 0  | 0  |
| Village—Walinguruketiya.   |                                   |         |      |    |    |
| 291                        | Ankutuwalalangawela               | 2       | 2    | 0  | 0  |
| 292                        | Ankutuwalalangawelakakuneudumulla | 1       | 2    | 0  | 0  |
| 293                        | Ankutuwalaneganaiureudumulla      | 1       | 2    | 0  | 0  |
| 294                        | Ankutuwalaihalaudumulla           | 2       | 0    | 0  | 0  |
| 295                        | Annasigalalangaudumulla           | 0       | 2    | 0  | 0  |
| Village—Yatagalpalata.     |                                   |         |      |    |    |
| 296                        | Korekineudumulla                  | 2       | 2    | 0  | 0  |
| 297                        | Dinaputugalalangawela             | 2       | 0    | 0  | 0  |
| 298                        | Konkineudumulla                   | 2       | 0    | 0  | 0  |
| 299                        | Nugelibukandeneganaiurewela       | 4       | 1    | 0  | 0  |
| 300                        | Nugelibukandeneganaiurewelapahala | 3       | 2    | 0  | 0  |
| 301                        | Hitalawalangaudumulla             | 1       | 2    | 0  | 0  |
| 302                        | Beligaswela                       | 5       | 0    | 0  | 0  |
| 303                        | Do.                               | 5       | 0    | 0  | 0  |
| 304                        | Kunuetambagahawela                | 1       | 2    | 0  | 0  |
| 305                        | Kitulgahahenewela                 | 2       | 2    | 0  | 0  |
| 306                        | Ankutuwalaudumulla                | 2       | 0    | 0  | 0  |
| 307                        | Haduweladuwa-addara               | 2       | 0    | 0  | 0  |
| 308                        | Do.                               | 1       | 2    | 0  | 0  |
| 311                        | Meegaspitiyecambalamalanga        | 1       | 2    | 0  | 0  |
| A. R. P.                   |                                   |         |      |    |    |
| 312                        | Halgahaweladeniya                 | 0       | 2    | 8  |    |
| 313                        | Giniwalaudumulla                  | 5       | 0    | 0  | 0  |
| Village—Meegaspitiya.      |                                   |         |      |    |    |
| 314                        | Galpotteweledakuneudumulla        | 5       | 0    | 0  | 0  |
| 315                        | Do.                               | 9       | 0    | 0  | 0  |
| 316                        | Galpottewela                      | 1       | 2    | 0  | 0  |
| 317                        | Do.                               | 2       | 0    | 0  | 0  |
| Village—Magala-angulugaha. |                                   |         |      |    |    |
| 318                        | Sammuwaudumulla                   | 1       | 0    | 0  | 0  |
| 319                        | Do.                               | 3       | 2    | 0  | 0  |

| Lot No. | Name of Land.              | Extent, A B P. | Lot No. | Name of Land.                           | Extent, B. P. Q. |
|---------|----------------------------|----------------|---------|---|------------------|
| 322     | Magalwileudumulla          | 1 0 0          | 31      | Kahagodayamullepahalakanatiya           | 0 2 0            |
| 327     | Batdombagahawela           | 1 0 0          | 32      | Egodahaeliya                            | 0 2 0            |
| 328     | Angulugallewela            | 1 2 0          | 34      | Udahiareihalakelle                      | 4 0 0            |
| 329     | Do.                        | 5 0 0          | 35      | Galwela                                 | 1 0 0            |
| 330     | Wekola-ambalamalangawela   | 1 2 0          | 36      | Andadolamedakella                       | 1 2 0            |
| 331     | Do.                        | 1 0 0          | 37      | Andadolaudumulla                        | 1 0 0            |
| 332     | Angulugallewela            | 3 2 0          | 38      | Dikdeniya                               | 1 0 0            |
| 333     | Gongalawila                | 1 1 0          | 39      | Pelawatta-addarakanatiya                | 1 0 0            |
|         | Village—Porawagama.        |                | 40      | Mahakumbureihalakella                   | 1 2 0            |
| 334     | Badudolahenedeniya         | 1 0 0          | 41      | Galagawaudumulla                        | 0 3 0            |
|         | Village—Uhanowita.         |                | 42      | Paragahadeniya                          | 2 0 0            |
| 335     | Morandigodadeniya          | 1 0 0          | 43      | Magahenekumbura                         | 1 0 0            |
|         | Village—Magala-angulugala. |                | 44      | Andanaketapahalakella                   | 1 0 0            |
| 336     | Gongalawela                | 5 0 0          | 45      | Panganwellakumbura                      | —                |
| 337     | Galkadolleweleihalakattiya | 2 0 0          | 46      | Kekillahenedeniya                       | 6 0 0            |
|         | Village—Porogama.          |                | 47      | Hinpanwilaihalakella                    | 1 0 0            |
| 338     | Bogahadeniya               | 3 0 0          | 48      | Dombagaha-addara                        | 1 0 0            |
|         | Village—Uragaha.           |                | 49      | Udadeniya                               | 0 2 0            |
| 340     | Duwa-addaraowita           | 2 0 0          |         | Village—Angulugaha.                     |                  |
|         | Village—Magala South.      |                | 50      | Doralagodawila-aswedduma                | 1 0 0            |
| 341     | Ankendagahakumbura         | —              | 51      | Delgahaliaddeudumulla                   | 0 3 0            |
|         | Village—Galboda.           |                | 52      | Pinkanatiya                             | 0 1 0            |
| 344     | Bennaragegoipola           | 0 2 17         | 53      | Kandadeniya                             | 0 3 0            |
|         | Village—Mullegoda.         |                | 54      | Diganekumbura                           | 2 1 0            |
| 345     | Keppuelapita               | 0 2 6          | 55      | Renegahawilakanatiya                    | 0 1 0            |
| 346     | Mullegekereowita           | 0 1 17         |         | Village—Rilane.                         |                  |
|         | Village—Pitigala.          |                | 57      | Dikdeniya                               | 0 1 0            |
| 347     | Edandalangaowita           | 0 1 0          | 58      | Hindapotudeniya                         | 0 3 0            |
|         | The Kachcheri,             |                |         | Village—Heenatigala.                    |                  |
|         | Galle, May 27, 1918.       |                | 59      | Pinliadda                               | 0 1 0            |
|         | W. O. STEVENS,             |                |         | Village—Dorape.                         |                  |
|         | for Government Agent.      |                | 60      | Rangodakandedeniya                      | 1 2 0            |
|         |                            |                | 61      | Heenewattaudumulla                      | 0 2 0            |
|         |                            |                |         | Village—Walpitigoda.                    |                  |
|         |                            |                | 62      | Godairawalepinkanatiya                  | 0 1 0            |
|         |                            |                |         | Village—Meepe.                          |                  |
|         |                            |                | 63      | Lintotamulla                            | 0 3 0            |
|         |                            |                | 64      | Dolgaha-addara                          | 6 1 0            |
|         |                            |                |         | Village—Habaragala.                     |                  |
|         |                            |                | 65      | Ganimekanatiya                          | 1 2 0            |
|         |                            |                |         | On Saturday, August 17, 1918, at 1 p.m. |                  |
|         |                            |                |         | Village—Kottawa.                        |                  |
|         |                            |                | 66      | Alutwella                               | 1 0 0            |
|         |                            |                | 67      | Elabodayamulleihalakumburaorode         | 1 2 0            |
|         |                            |                | 68      | Wellaudumulla                           | 1 0 0            |
|         |                            |                | 69      | Kosgahawattekanatiya                    | 1 0 0            |
|         |                            |                | 70      | Pelawattekanatiya                       | 0 1 0            |
|         |                            |                | 71      | Murutumulledeniya                       | 1 2 0            |
|         |                            |                | 72      | Baberendudumullabasanirekebella         | 0 3 0            |
|         |                            |                | 73      | Galagawaudumulla                        | 0 2 0            |
|         |                            |                | 74      | Puakgaskanatia                          | 2 0 0            |
|         |                            |                | 76      | Gongahamulana                           | 1 1 0            |
|         |                            |                | 77      | Indura                                  | 0 2 0            |
|         |                            |                | 79      | Welideniya                              | 2 0 0            |
|         |                            |                | 80      | Gorakaowita-addaradeniya                | 0 1 0            |
|         |                            |                |         | Village—Udumalagala.                    |                  |
|         |                            |                | 81      | Wanabadaliyadda                         | 0 2 0            |
|         |                            |                | 82      | Godaheneudumulladeniya                  | 1 2 0            |
|         |                            |                |         | Village—Tellambure.                     |                  |
|         |                            |                | 83      | Kuttiyaudumulledeniya                   | 1 0 0            |
|         |                            |                |         | Village—Udubettawa.                     |                  |
|         |                            |                | 86      | Galagawaudumulla                        | 1 1 0            |
|         |                            |                | 87      | Karalpeladeniya                         | 1 1 0            |
|         |                            |                | 88      | Gonsiahena                              | 0 1 4            |
|         |                            |                | 89      | Watugalalalagekanatiya                  | 0 1 4            |
|         |                            |                | 91      | Beligahaliadda                          | 0 3 0            |
|         |                            |                |         | Village—Talgampola.                     |                  |
|         |                            |                | 93      | Delgahakanatia                          | 0 2 0            |
|         |                            |                | 95      | Do.                                     | 0 2 0            |
|         |                            |                | 96      | Batamahenedeniya                        | 2 0 0            |
|         |                            |                |         | Village—Walpola.                        |                  |
|         |                            |                | 97      | Nindeliyadda                            | 1 1 0            |
|         |                            |                | 98      | Palleliaddeowita                        | 2 0 0            |
|         |                            |                | 99      | Galagawaliadda                          | 1 0 0            |
|         |                            |                | 100     | Ihalamulanecowita                       | 1 3 0            |
|         |                            |                | 101     | Diyakanaowita                           | 5 0 0            |
|         |                            |                | 102     | Talgahaowita                            | 1 2 0            |

NOTICE is hereby given that on the under-mentioned dates, the Government Agent, Southern Province, will put up the sale of the lease of the under-mentioned Crown mud lands of Talpe pattu, at Kottawa Resthouse, for a period of five years.

(2) No bidding shall be finally accepted, unless the person making the same shall, on being declared the highest bidder, immediately pay to the Government Agent the full rent for five years in advance.

(3) The Government Agent will grant a permit to the purchaser, who will pay an additional sum as stamp duty on the permit.

(4) Should any error or mistake hereafter appear in the sale of the lease, the purchaser will not be entitled to claim any compensation in respect thereof.

On Friday, August 16, 1918, at 1 p.m.

Village—Hiyare.

| Lot No. | Name of Land.                   | Extent, B. P. Q. |
|---------|---------------------------------|------------------|
| 2       | Indigahamulaneudumulla          | 0 2 0            |
| 3       | Nidelladolawatta-addaraudumulla | 0 1 0            |
| 4       | Nidelladolagodadeniya           | 1 4 0            |
| 5       | Gahalawilaudumulla              | 2 0 0            |
| 6       | Kohilawala                      | 1 0 0            |
| 7       | Udahiyaremedakumbura            | 0 2 0            |
| 8       | Do.                             | 0 3 0            |
| 10      | Godadeniya                      | 1 0 0            |
| 11      | Kadjughaliyadda                 | 1 2 0            |
| 12      | Madandureliyadda                | 0 2 0            |
| 13      | Potukolaliyadda                 | 0 2 0            |
| 14      | Lindagawakanatiya               | 0 2 0            |
| 15      | Dikdeniya                       | 1 2 0            |
| 16      | Etambahenekumbura               | 2 0 0            |
| 17      | Ambalamalangakumbura            | 1 2 0            |
| 18      | Batahenekumbura                 | 1 1 0            |
| 19      | Galpotttekumbura                | 1 2 0            |
| 20      | Doranagahadeniya                | 1 1 0            |
| 21      | Kekirihenewilakumbura           | 1 1 0            |
| 22      | Do.                             | 1 1 0            |
| 23      | Wileudumulla                    | 1 0 0            |
| 24      | Godadeniyakanatiya              | 0 2 0            |
| 25      | Kollakehenaihalakanatiya        | 0 2 0            |
| 26      | Galpottewatteaddarakanatiya     | 0 2 0            |
| 27      | Dola-addarakele                 | 0 3 0            |
| 28      | Gahalawaliyadda                 | 0 2 0            |
| 29      | Galwaladeniya                   | 0 1 0            |
| 30      | Kahagodayamullekanatiya         | 0 2 0            |



| Lot No. | Village—Magodera.<br>Name of Land.     | Extent, B. P. Q.                        | Lot No.  | Name of Land.                          | Extent, B. P. Q. |
|---------|--|---|----------|--|------------------|
| 103     | Mediripitiyeudumulla                   | 0 2 0                                   | 30/J 311 | Eluwila                                | 2 2 0            |
| 105     | Handapanweladeniya                     | 1 0 0                                   | 31/M 311 | Elabodeowita                           | 2 2 0            |
| 107     | Haldolabokkeudumulla                   | 2 0 0                                   | 32/S 311 | Morauduaddara or Eluwila               | 4 0 0            |
| 108     | Mulanapahalaliadda                     | 0 2 0                                   | 33/T 311 | Do.                                    | 2 1 3            |
|         | Village—Nabadawa.                      |   | 34/V 311 | Eluwila                                | 1 1 0            |
| 109     | Pinkanatiya                            | 0 1 4                                   | 35/V 311 | Do.                                    | 3 2 3            |
| 110     | Kekungahaudumullekanatiya              | 0 1 0                                   | 36/W 311 | Do.                                    | 2 0 4            |
|         | Village—Karagoda.                      |   | 37/X 311 | Do.                                    | 2 2 1            |
| 111     | Benagawamulana                         | 0 3 0                                   | 38/Z 311 | Do.                                    | 1 3 0            |
| 113     | Mahapara-addaraliadda                  | 0 2 0                                   | 39/A 312 | Do.                                    | 1 0 3            |
|         | Village—Beranagoda.                    |   | 40/B 312 | Do.                                    | 3 3 3            |
| 114     | Mulaneheneduwaliyaddeaddaraliyadda     | 1 2 0                                   |          | Village—Talpe.                         |                  |
| 115     | Dangahakanatiya                        | 0 2 0                                   | 41/7962  | Kaleliya                               | 26 1 0           |
| 117     | Kekunagahakanatiya                     | 0 1 0                                   | 42/V 312 | Eluwila                                | 14 3 1           |
|         | Village—Polpogoda.                     |   | 43/C 313 | Do.                                    | 3 2 2            |
| 118     | Mahawila                               | 0 1 4                                   | 44/D 313 | Pahalagewatteaddarakumbura             | 10 0 1           |
| 119     | Dawatagahadeniya                       | 1 2 0                                   | 45       | Eluwila                                | 2 2 1            |
|         | Village—Welandawa.                     |   | 46       | Talgahawatteaddarapillewa              | 1 2 1            |
| 120     | Sapugahaowita                          | 4 acres                                 | 47       | Eluwilekumbura                         | 4 2 3            |
|         | The Kachcheri,<br>Galle, May 27, 1918. | W. O. STEVENS,<br>for Government Agent. | 48       | Eluwileaddaramahakekulana              | 13 2 0           |
|         |  |   | 49       | Do.                                    | 8 3 0            |
|         |  |   |          | Village—Heenatigala.                   |                  |
|         |  |   | 50       | Weletotawatteaddarakumbura             | 0 3 1            |
|         |  |   |          | Village—Habaraduwa.                    |                  |
|         |  |   | 51       | Polwatte-addarakumbura                 | 0 1 3            |
|         |  |   | 52       | Habaraduwila                           | 1 2 1            |
|         |  |   | 53       | Marakkalawila                          | 0 1 2            |
|         |  |   | 54       | Goluhettigwila                         | 1 1 2            |
|         |  |   | 55       | Kurudanekumbura                        | 2 2 2            |
|         |  |   | 56       | Pahalakumbura                          | 3 2 2            |
|         |  |   | 57       | Delgahakumbura                         | 2 1 1            |
|         |  |   | 58       | Do.                                    | 0 3 3            |
|         |  |   |          | Village—Pitiduwa.                      |                  |
|         |  |   | 59       | Beligahaliyaddekumbura                 | 0 2 2            |
|         |  |   | 60       | Mivaladoowa                            | 0 2 1            |
|         |  |   |          | Village—Habaraduwa.                    |                  |
|         |  |   | 61       | Pahalapattiya                          | 0 2 0            |
|         |  |   | 62       | Minidooweaddarakumbura                 | 1 1 0            |
|         |  |   | 63       | Bakmigaha-addara                       | 0 1 3            |
|         |  |   | 64       | Ihala-amuhena-addarakumbura            | 0 1 2            |
|         |  |   | 65       | Gorakagahawela                         | 4 2 7            |
|         |  |   |          | Village—Talpe.                         |                  |
|         |  |   | 66       | Paswellekumbura or Paragahaowita       | 1 2 1            |
|         |  |   |          | Village—Yatagama.                      |                  |
|         |  |   | 67       | Pattinigewatta-addaraowita             | 13 0 3           |
|         |  |   |          | Village—Talpe.                         |                  |
|         |  |   | 68       | Muldirigewatta-addarakumbura           | 0 3 1            |
|         |  |   | 69       | Kumbalgamawila                         | 3 3 3            |
|         |  |   | 70       | Liyangewatta-addara                    | 0 2 2            |
|         |  |   | 71       | Eluwileaddara                          | 1 2 0            |
|         |  |   | 72       | Do.                                    | 0 0 3            |
|         |  |   | 73       | Do.                                    | 0 0 1            |
|         |  |   | 74       | Doowewatta-addaraowita                 | 2 1 3            |
|         |  |   |          | Village—Unawatuna.                     |                  |
|         |  |   | 75       | Walauwewatta or Geeganagewatta-addara  | 0 1 2            |
|         |  |   | 76       | Pahalagewatta-addara                   | 0 2 0            |
|         |  |   | 77       | Koralegewatta-addarakumbura            | 1 0 0            |
|         |  |   | 78       | Potubadda                              | 1 2 0            |
|         |  |   |          | Village—Habaraduwa.                    |                  |
|         |  |   | 79       | Ela-addarakumbura                      | 0 2 1            |
|         |  |   | 80       | Haberaduwila or Godagamagewatta-addara | 0 2 0            |
|         |  |   | 81       | Do.                                    | 0 2 1            |
|         |  |   | 82       | Do.                                    | 0 2 2            |
|         |  |   |          | Village—Kalahé.                        |                  |
|         |  |   | 83       | Kerangahaowita                         | 1 2 2            |
|         |  |   | 84       | Hambuweowita                           | 1 3 2            |
|         |  |   | 85       | Kosgahawela                            | 3 2 2            |
|         |  |   | 86       | Meawala-addarakadola                   | 0 0 3            |
|         |  |   | 87       | Kadurudoowewatteaddarakumbura          | 2 1 2            |
|         |  |   |          | Village—Mettaremba.                    |                  |
|         |  |   | 88       | Doowewatta-addarakumbura               | 1 1 3            |
|         |  |   | 89       | Radagewelakumbura                      | 0 1 1            |

The Kachcheri,  
Galle, May 27, 1918.

W. O. STEVENS,  
for Government Agent.

NOTICE is hereby given that on Friday, August 23, 1918, at 2 P.M., the Government Agent, Southern Province, will put up the sale of the lease of the under-mentioned Crown mud lands in Talpe pattu, at Ahangama Gansabhawa, for a period of five years.

(2) No bidding shall be finally accepted unless the person making the same shall, on being declared the highest bidder, immediately pay to the Government Agent the full rent for five years in advance.

(3) The purchaser will be required to pay the stamp duty on the permit.

(4) Should any error or mistake hereafter appear in the sale of the lease, the purchaser will not be entitled to claim any compensation in respect thereof.

*Talpe Pattu.*

| Lot No.  | Village—Habaraduwa.<br>Name of Land. | Extent, B. P. Q. |
|----------|--------------------------------------|------------------|
| 1/60     | Godamaga-addara                      | 0 3 0            |
| 2/78     | Nakandugoda-addara                   | 6 0 0            |
| 3/114    | Mahapitiya-addara                    | 2 2 0            |
|          | Village—Meepe.                       |                  |
| 4/239    | Indura                               | 1 2 0            |
|          | Village—Ahangama.                    |                  |
| 5/116    | Edandalangaowita                     | 3 0 0            |
| 6/132    | Talapatnetteowita                    | 6 0 0            |
|          | Village—Kahanda.                     |                  |
| 8/100    | Kongahaudumulla                      | 0 3 0            |
|          | Village—Tittagalla.                  |                  |
| 9/31     | Bissa                                | 0 2 0            |
| 10/161   | Nugagahaudumulledeniya               | 0 2 0            |
| 11/152   | Doranagawadeniya                     | 0 1 0            |
|          | Village—Kahanda.                     |                  |
| 12       | Werayaikumbura-addarakerana          | 15 0 0           |
|          | Village—Tittagalla.                  |                  |
| 13/197   | Pattingedeniya                       | 1 2 0            |
|          | Village—Heenatigala.                 |                  |
| 14/P 307 | Pahamunekumbura                      | 2 0 0            |
| 15/X 307 | Induruwewatta-addara                 | 1 2 1            |
|          | Village—Metarambe.                   |                  |
| 16/B 308 | Eluwilegodadooweaddara               | 12 0 1           |
| 17/E 308 | Eluwilekumbura                       | 2 0 3            |
| 18/R 308 | Do.                                  | 2 0 1            |
| 19/G 308 | Do.                                  | 3 2 2            |
| 20/L 308 | Kekulamekumbura                      | 1 1 3            |
| 21/W 308 | Dippitairrekumbura                   | 0 3 2            |
| 22/V 310 | Galagawaowita                        | 0 3 0            |
| 23/Z 310 | Do.                                  | 2 2 3            |
| 24/A 311 | Eluwila                              | 3 2 1            |
| 25/E 311 | Do.                                  | 4 3 2            |
| 26/F 311 | Do.                                  | 2 2 0            |
| 27/G 311 | Do.                                  | 2 0 0            |
| 28/H 311 | Do.                                  | 2 1 0            |
| 29/I 311 | Do.                                  | 1 2 3            |

NOTICE is hereby given that on Saturday, September 28, 1918, at 1 P.M., the Government Agent, Southern Province, will put up the sale of the lease of the under-mentioned Crown mud lands in Wellaboda pattu, at Ambalangoda Resthouse, for a period of five years.

(2) No bidding shall be finally accepted unless the person making the same shall, on being declared the highest bidder, immediately pay to the Government Agent the full rent for five years in advance.

(3) The purchaser will be required to pay the stamp duty on the permit.

(4) Should any error or mistake hereafter appear in the sale of the lease, the purchaser will not be entitled to claim any compensation in respect thereof.

*Wellaboda Pattu.*

| Lot No. | Name of Land.                              | Extent, B. P. Q. | Lot No. | Name of Land.                                | Extent, B. P. Q. |
|---------|--|------------------|---------|--|------------------|
|         | Village—Medakumbura.                       |                  |         | Village—Rekadahena.                          |                  |
| 94      | Ihandatibuwela - addarakunupita-kumbura    | 3 0 0            | 139     | Mulana-agoda                                 | 3 0 0            |
|         | Village—Godahena.                          |                  |         | Village—Talgasyaya.                          |                  |
| 98      | Godahenamulla                              | 2 0 0            | 140     | Talgahagodawela                              | 32 0 0           |
|         | Village—Karithuduwa.                       |                  |         | Village—Rekadahena.                          |                  |
| 99      | Kosgahakumbura                             | 0 0 2            | 141     | Mulaneguledeniyakumbura                      | 3 0 0            |
|         | Village—Polgahawela.                       |                  |         | Village—Pinikahena.                          |                  |
| 101     | Watugahakumbura                            | 2 0 0            | 142     | Wellabendiwatureweskumbura                   | 1 2 0            |
|         | Village—Pinikahena.                        |                  | 143     | Do.  | 1 2 0            |
| 102     | Wellabendikanda-addarakumbura              | 1 0 0            |         | Village—Katantota.                           |                  |
| 105     | Watta-addarakumbura                        | 1 0 0            | 144     | Bandarawatta-addarawela                      | 1 1 0            |
| 106     | Puwakdoladeniyakumbura                     | 0 2 0            | 145     | Mahadimanewela                               | 1 2 0            |
| 107     | Malatanapahalawatta                        | 0 2 0            | 146     | Medawatta-addarawela                         | 1 0 0            |
| 108     | Talawekumbura                              | 1 0 0            | 147     | Totabodawatteaddarawela                      | 1 1 0            |
|         | Village—Kahaduwa.                          |                  |         | Village—Tuduwegoda.                          |                  |
| 109     | Gurugodelladeniya                          | 1 0 0            | 148     | Tuduwegodamahawela                           | 2 0 0            |
|         | Village—Ambana.                            |                  | 149     | Do.  | 2 0 0            |
| 110     | Panwalakumbura                             | 3 0 0            | 150     | Do.  | 1 2 0            |
|         | Village—Kahaduwa.                          |                  | 151     | Do.  | 1 0 0            |
| 111     | Halgahaudumullawela                        | 4 bushels        | 152     | Do.  | 1 0 0            |
|         | Village—Ambana.                            |                  | 153     | Do.  | 1 0 0            |
| 112     | Panwalakumbura                             | 3 0 0            | 154     | Do.  | 5 0 0            |
| 113     | Kahandandapahalakumbura                    | 10 0 0           |         | Village—Angulugalla.                         |                  |
| 114     | Aharawenimullekumbura                      | 0 2 0            | 157     | Dehigahaudumulla                             | 1 2 0            |
| 115     | Beligasyaya                                | 8 bushels        | 159     | Indigahayayeadipara                          | 6 0 0            |
|         | Village—Waturawila.                        |                  |         | Village—Dinawalawelpalata.                   |                  |
| 116     | Mandanakumbura                             | 0 3 0            | 161     | Watta-addarayaya                             | 2 0 0            |
| 117     | Lenatirideniyaihalawela                    | 6 0 0            | 162     | Watta-addarayayaparanpahalakebella           | 2 0 0            |
| 118     | Galdolakumbura                             | 6 0 0            | 163     | Mananchiyapadinchiwatta - addarakumbura      | 2 0 0            |
| 119     | Paranabatalawattebatadombagahalangakumbura | 2 2 0            |         | Village—Unagaswelpalata.                     |                  |
| 120     | Dowlagahakumbura                           | 1 0 0            | 164     | Magalatayanaparatapahalayayekebella          | 3 2 0            |
| 121     | Halwaturaelayaya                           | 2 0 0            | 165     | Deberagoda                                   | 3 0 4            |
| 122     | Tunmoderadeniya                            | 0 2 0            |         | Village—Talgahawattawelpalata.               |                  |
|         | Village—Patahawela.                        |                  | 168     | Mikanda - addaragalwalagawaihalakumbura      | 2 0 0            |
| 124     | Oliyapolandamulla                          | 2 2 0            | 169     | Igalpotttekumbura                            | 4 0 0            |
|         | Village—Kobeituduwa.                       |                  |         | Village—Madakumburawelpalata.                |                  |
| 125     | Pepaliyagahagoipola                        | —                | 171     | Watta-addarakumbura                          | 0 2 0            |
|         | Village—Ambalangoda North.                 |                  | 172     | Ihalakiripaddalagodaparagahawelaihalakumbura | 1 2 0            |
| 126     | Watta-addarawela                           | 2 0 0            |         | Village—Kirinugewelpalata.                   |                  |
| 127     | Mahawela                                   | 1 2 0            | 174     | Ihalakiripeddeyaya                           | 1 0 0            |
|         | Village—Ambalangoda South.                 |                  | 175     | Kiripeddamahawelaihalaudumulla               | 3 0 0            |
| 128     | Elamoderaobadaowitawela                    | 1 2 0            | 177     | Mahawelyaya                                  | 3 0 0            |
| 129     | Watta-addarawela                           | 1 2 0            | 178     | Mahawelyayadutunepara-addaramulla            | 3 0 0            |
|         | Village—Diviyagahawelpalata.               |                  |         | Village—Kinagahatota.                        |                  |
| 130     | Kerewe-elamoyanarawala                     | 1 0 0            | 180     | Korolumanayayepahalakebella                  | 1 2 0            |
| 131     | Halwature-ela-addaragankanda               | 1 0 0            | 181     | Kinagahatotapahalakumbura                    | 1 1 1            |
|         | Village—Juwelpalata.                       |                  |         | Village—Kanda-addarawelpalata.               |                  |
| 133     | Gankanda                                   | 2 0 0            | 182     | Kanda-addarakiripeddamahawela                | 0 3 0            |
| 134     | Dikduweliyekumbura                         | 1 0 0            | 183     | Kanda-addarakiripeddayaya                    | 1 2 0            |
|         | Village—Egodawela.                         |                  | 184     | Elatandupettekumbura                         | 3 0 0            |
| 135     | Lunugalleaddara                            | 1 0 0            |         | Village—Egodawelpalata.                      |                  |
|         | Village—Ambalangoda.                       |                  | 185     | Gonbatinatotayayegankandekumbura             | 0 2 0            |
| 136     | Batahirewala                               | —                |         | Village—Godahena.                            |                  |
| 137     | Watta-addara                               | 0 2 0            | 186     | Totapolalanga                                | 1 0 0            |
|         | Village—Kanda-addarawelpalata.             |                  | 188     | Pokunayayerajasentakandumulla                | 1 0 0            |
| 138     | Kanda-addarakiriwattayawela                | 1 1 0            | 189     | Welitotawela                                 | 1 2 0            |
|         |  |                  | 190     | Hurubokka                                    | 1 2 0            |
|         |  |                  | 191     | Godahenamulla                                | 1 0 4            |
|         |  |                  |         | Village—Kalugala.                            |                  |
|         |  |                  | 192     | Elamoyewela                                  | 8 0 0            |
|         |  |                  | 193     | Do.  | 10 0 0           |
|         |  |                  | 193A    | Do.  | 8 0 0            |
|         |  |                  |         | Village—Karithuduwa.                         |                  |
|         |  |                  | 194     | Karithuduwa                                  | 2 0 0            |
|         |  |                  | 195     | Do.  | 3 0 0            |
|         |  |                  | 196     | Do.  | 6 0 0            |
|         |  |                  |         | Village—Karittaduwa.                         |                  |
|         |  |                  | 197     | Mahawela                                     | 1 0 0            |
|         |  |                  | 198     | Manantota                                    | 1 0 0            |
|         |  |                  | 199     | Ela-addara                                   | 3 2 0            |
|         |  |                  |         | Village—Kahaduwa.                            |                  |
|         |  |                  | 202     | Iddegodakumbura                              | 2 0 0            |

| Lot No.                | Village—Waturawila.<br>Name of Land. | Extent, B. P. Q. |
|------------------------|--------------------------------------|------------------|
| 203                    | Pepaliyagahagoipola.                 | 1 2 0            |
| Village—Paniyana.      |                                      |                  |
| 204                    | Kanda-addarawela                     | 0 2 0            |
| 205                    | Watta-addarawela                     | 1 2 0            |
| 206                    | Giratuduwela                         | 1 2 0            |
| 207                    | Do.                                  | 0 1 0            |
| 208                    | Do.                                  | 1 2 0            |
| Village—Gurubebila.    |                                      |                  |
| 209                    | Weraluwandawana                      | 1 2 2            |
| Village—Kanda-addara.  |                                      |                  |
| 211                    | Kanda-addarakiripeddeyaya            | 0 2 0            |
| 215                    | Kajugahalanga                        | 0 3 0            |
| Village—Godagama.      |                                      |                  |
| 216                    | Assalagalaudumulla                   | 2 0 0            |
| 217                    | Iriyagahamullegoipola                | 1 1 0            |
| 218                    | Babalaihala                          | 2 0 0            |
| Village—Weragoda.      |                                      |                  |
| 219                    | Dangahawela                          | 0 2 0            |
| 220                    | Kurunduwattaihala                    | 0 1 0            |
| 221                    | Rangahakerewekumbura                 | 1 2 0            |
| 222                    | Do.                                  | 1 2 0            |
| 223                    | Mandawala                            | 1 0 0            |
| 224                    | Illukbisseudumulla                   | 0 3 0            |
| 225                    | Bugalawela                           | 0 2 0            |
| 226                    | Seniyagalaudumulla                   | 2 0 0            |
| 227                    | Karawayaya                           | 1 2 0            |
| 228                    | Galagama                             | 0 0 4            |
| Village—Batapola.      |                                      |                  |
| 231                    | Puranagoipola                        | 1 0 0            |
| 232                    | Dorala                               | 5 0 0            |
| 234                    | Sividiatta                           | 3 0 0            |
| 235                    | Dikelandemulla                       | 7 0 0            |
| 236                    | Mitawalkita                          | 2 0 0            |
| 237                    | Ihalagoipola                         | 1 0 0            |
| 238                    | Milleattewala                        | 2 0 0            |
| 239                    | Millattelanga                        | 0 2 0            |
| Village—Batapola, 2.   |                                      |                  |
| 240                    | Belliattawela                        | 0 3 0            |
| 241                    | Sadamulla                            | 0 3 4            |
| 242                    | Angurupalagodella                    | 3 2 0            |
| 243                    | Danketiya                            | 1 1 0            |
| 244                    | Watta-addara                         | 0 2 0            |
| 245                    | Manangoda                            | 0 2 0            |
| Village—Batapola, 3.   |                                      |                  |
| 246                    | Elotuwewellalanga                    | 1 0 0            |
| Village—Batapola, 4.   |                                      |                  |
| 248                    | Udumulla                             | 0 2 0            |
| 250                    | Narangahakumbura                     | 0 2 0            |
| 251                    | Mahawelaudumulla                     | 4 0 0            |
| 252                    | Do.                                  | 2 2 0            |
| 253                    | Do.                                  | 0 2 0            |
| 254                    | Millagahandumulla                    | 0 2 0            |
| 255                    | Tunhala                              | 1 0 0            |
| 257                    | Kosgahalanga                         | 4 0 0            |
| 258                    | Ihalagoipola                         | 2 0 0            |
| 259                    | Galalanga                            | 0 1 0            |
| 260                    | Polonmulla                           | 0 2 0            |
| 261                    | Polduwa                              | 0 1 0            |
| 262                    | Watta-addara                         | 0 1 0            |
| Village—Batapola, 5.   |                                      |                  |
| 263                    | Pattraketiya                         | 1 1 0            |
| 264                    | Udumulla                             | 0 1 0            |
| Village—Batapola, 6.   |                                      |                  |
| 265                    | Manangoda                            | 1 0 0            |
| 266                    | Udumulla                             | 0 1 0            |
| Village—Kobeituduwa.   |                                      |                  |
| 267                    | Walawa                               | 1 2 0            |
| Village—Kahaduwa.      |                                      |                  |
| 269                    | Maragasmullewella                    | —                |
| Village—Karandeniya.   |                                      |                  |
| 270                    | Narawela                             | 5 0 0            |
| Village—Batapola East. |                                      |                  |
| 271                    | Kahatapitiwala                       | 3 bushels        |

The Kachcheri,  
Galle, May 27, 1918.

W. O. STEVENS,  
for Government Agent.

NOTICE is hereby given that on Friday, October 4, 1918, at 2 P.M., the Government Agent, Southern Province, will put up the sale of the lease of the under-mentioned Crown mud lands in Bentota-Walallawiti korale, at Bentota Resthouse, for a period of five years.

(2) No bidding shall be finally accepted unless the person making the same shall, on being declared the highest bidder, immediately pay to the Government Agent the full rent for five years in advance.

(3) The purchaser will be required to pay the stamp duty on the permit.

(4) Should any error or mistake hereafter appear in the sale of the lease, the purchaser will not be entitled to claim any compensation in respect thereof.

*Bentota-Walallawiti korale.*

| Lot No. | Village.    | Name of Land.                  | Extent, B. P. Q. |
|---------|-------------|--------------------------------|------------------|
| 1       | Pita-aramba | Andarayawala                   | 3 2 0            |
| 2       | Kommala     | Rukattanagahaowita             | 3 0 0            |
| 3       | Bodimaluwa  | Malapalaowita                  | 2 0 0            |
| 4       | Galboda     | Katukulisyaya or Madan-galyaya | 0 2 0            |
| 5       | Kaburugala  | Lintotayaya Keranaowita        | 0 3 0            |
| 6       | Do.         | do.                            | 0 3 0            |
| 7       | Elakaka     | Malapalakanatiya               | 2 0 0            |
| 8       | Moragoda    | Ganime-elalangagoipola         | 4 0 0            |
| 9       | Rantotuwila | Totawela                       | 3 0 0            |
| 10      | Do.         | Totawelalangakerawa            | 5 0 0            |
| 11      | Do.         | Naiduwa-addarakerawa           | 2 0 0            |
| 12      | Do.         | do.                            | 4 0 0            |
| 13      | Do.         | Nugeudumullaihalakattiya       | 3 2 0            |
| 14      | Do.         | Wetakeya-atte-elalangakumbura  | 3 0 0            |
| 15      | Piyadda     | Koramillegodawatta-addaraowita | 0 1 0            |
| 17      | Dedduwa     | Kadurugahadigana, &c.          | 1 0 31           |
| 19      | Induruwa    | Suddelipothewellikattiya       | 2 0 0            |
| 16      | Do.         | Suduwelipotakumbura            | 1 2 0            |

The Kachcheri,  
Galle, May 27, 1918.

W. O. STEVENS,  
for Government Agent.

NOTICE is hereby given that on Wednesday, August 28, 1918, at 2 P.M., the Government Agent, Southern Province, will put up the sale of the lease of the under-mentioned Crown mud lands in Talpe pattu, at Imaduwa Resthouse, for a period of five years.

(2) No bidding shall be finally accepted unless the person making the same shall, on being declared the highest bidder, immediately pay to the Government Agent the full rent for five years in advance.

(3) The purchaser will be required to pay the stamp duty on the permit.

(4) Should any error or mistake hereafter appear in the sale of the lease, the purchaser will not be entitled to claim any compensation in respect thereof.

*Village—Paragoda.*

| Lot No.           | Name of Land.                | Extent, B. P. Q. |
|-------------------|------------------------------|------------------|
| 1                 | Lindagawaudumulla            | 0 3 0            |
| 2                 | Maguruwala                   | 0 2 4            |
| 3                 | Lindagawakanatiya            | 0 2 0            |
| Village—Watawana. |                              |                  |
| 4                 | Hutaikanatiya or Pinkanatiya | 0 2 0            |
| Village—Deegoda.  |                              |                  |
| 5                 | Indigahamullepinkanatiya     | 0 1 4            |
| Village—Howpe.    |                              |                  |
| 6                 | Munamalgahadeniya            | 0 1 4            |
| 7                 | Pinkumbura                   | 0 1 0            |
| Village—Kombala.  |                              |                  |
| 8                 | Pelagahadeniya               | 1 2 0            |
| 9                 | Galpottakanatiya             | 0 0 4            |
| 10                | Baluolupittaniyeihalakella   | 1 1 0            |
| 11                | Beliattakanatiya             | 0 0 4            |
| 12                | Midellaudumulla              | 0 3 0            |
| 15                | Lindamulla                   | 0 0 3            |
| 16                | Murutagahakanatiya           | 0 1 0            |

The Kachcheri,  
Galle, May 27, 1918.

W. O. STEVENS,  
for Government Agent.

NOTICE is hereby given that on Wednesday, October 23, 1918, at 1 P.M., the Government Agent, Southern Province, will put up the sale of the lease of the under-mentioned Crown mud lands in Bentota-Walallawiti korale, at Elpitiya Resthouse, for a period of five years.

(2) No bidding shall be finally accepted, unless the person making the same shall, on being declared the highest bidder, immediately pay to the Government Agent the full rent for five years in advance.

(3) The purchaser will be required to pay the stamp duty on a permit.

(4) Should any error or mistake hereafter appear in the sale of the lease, the purchaser will not be entitled to claim any compensation in respect thereof.

Village—Elpitiya.

| Lot No.                      | Name of Land.                  | Extent, B. P. Q. |
|------------------------------|--------------------------------|------------------|
| 20                           | Miniranwala-addarawela         | 0 2 0            |
| 21                           | Parapara-addaraudumulla        | 0 1 2            |
| Village—Ganegoda.            |                                |                  |
| 22                           | Ganga-addarakumbura            | 6 0 0            |
| 23                           | Ketipela-addaradeniya          | 3 0 0            |
| 24                           | Kanatiliyaweliudumulla         | 1 0 0            |
| 25                           | Giririyana                     | 4 0 0            |
| 26                           | Wekanda-addarawela             | 1 2 0            |
| 27                           | Ihalawelleudumulla             | 3 0 0            |
| 28                           | Do.                            | 1 1 0            |
| 29                           | Ihalawela                      | 3 0 0            |
| 30                           | Keenagasduwedakunepatta        | 3 0 0            |
| 31                           | Gamejahageduwewatta-addarawela | 1 0 0            |
| 32                           | Kohilawila                     | 3 0 0            |
| 33                           | Nawadawalangaudumulla          | 3 0 0            |
| 34                           | Waturewalakanda-addara         | 2 0 0            |
| 35                           | Diganwela                      | 6 0 0            |
| 36                           | Ganimekattiya                  | 0 2 0            |
| 37                           | Galkadullewela                 | 6 0 0            |
| 38                           | Galkadullewelaihalakattiya     | 1 0 0            |
| 39                           | Galkadullewela                 | 1 0 0            |
| 40                           | Owilahegankanda                | 6 0 0            |
| 41                           | Galkadullewela                 | 1 0 0            |
| 42                           | Annasigalagawakattiya          | 3 0 0            |
| Village—Batuwanhena.         |                                |                  |
| 43                           | Egodahawela                    | 2 2 0            |
| 44                           | Malapalaketiyekumbura          | 3 0 0            |
| 46                           | Madawelalangawela              | 1 2 0            |
| Village—Nawadagala.          |                                |                  |
| 47                           | Punchigedigahaudumulla         | 5 0 0            |
| 48                           | Magahawela                     | 4 0 0            |
| 49                           | Do.                            | 4 0 0            |
| 50                           | Ettoraweweli-ihalakattiya      | 2 2 0            |
| 51                           | Do.                            | 2 0 0            |
| 52                           | Welimanana                     | 2 0 0            |
| 53                           | Dehigahaweledore               | 1 0 0            |
| 54                           | Bakmigaha-addarawela           | 2 0 0            |
| 55                           | Mukalanhenakanda-addarawela    | 2 0 0            |
| 56                           | Atakohetawela                  | 2 0 0            |
| 57                           | Bakmigahadore                  | 5 0 0            |
| 58                           | Mukulanhenedeniya              | 1 0 0            |
| Village—Pituwala.            |                                |                  |
| 59                           | Yakbate <i>alias</i> Panwila   | 2 0 0            |
| Village—Nawadagala.          |                                |                  |
| 60                           | Ganga-addarakattiya            | 2 0 0            |
| Village—Igalagama.           |                                |                  |
| 61                           | Paraminiyaokanda               | 1 2 0            |
| 62                           | Kottikagalaokanda              | 2 0 0            |
| Village—Kudagala.            |                                |                  |
| 63                           | Angulukadadeniya               | 2 0 0            |
| 64                           | Hitiladolawelapahalaudumulla   | 4 0 0            |
| Village—Ellatana, Baddegama. |                                |                  |
| 65                           | Panganwela                     | 3 1 0            |
| 66                           | Do.                            | 3 1 0            |
| 67                           | Patirajawelaihalakattiya       | 3 0 0            |
| 68                           | Patirajawelahatarahaulkattiya  | 6 0 0            |
| 69                           | Patirajawelakadurugahaudumulla | 5 2 0            |
| 70                           | Gahalakoladeniyawela           | 3 0 0            |
| Village—Paranapituwala.      |                                |                  |
| 71                           | Kitulgahahenedeniya            | 5 0 0            |
| 72                           | Mananekumburaudumulla          | 3 0 0            |

Villages—Uduwila and Kadirandola.

| Lot No.               | Name of Land.                          | Extent, B. P. Q. |
|-----------------------|--|------------------|
| 73                    | Katukitulgahaudumulla                  | 1 2 0            |
| 74                    | Talgahakumbureudumulla                 | 2 0 0            |
| 75                    | Suwandemawalaudumulla                  | 1 2 0            |
| 76                    | Narawelketiyewelapahalakattiya         | 1 2 0            |
| 77                    | Do.                                    | 1 0 0            |
| 78                    | Narawelketiyawela                      | 5 0 0            |
| Village—Pelandagoda.  |  |                  |
| 79                    | Kahambiliyagodawelapahalakattiya       | 3 0 0            |
| 80                    | Kahambiliyawelaudumulla                | 1 0 0            |
| 81                    | Kotakandawelaudumulla                  | 1 0 0            |
| 82                    | Padinchiwatta-addarawela               | 1 0 0            |
| Village—Wallambagala. |  |                  |
| 83                    | Kurupelpolaweihalakattiya              | 2 0 0            |
| 84                    | Radamulleihalakattiya                  | 1 0 0            |
| Village—Opata.        |  |                  |
| 85                    | Berugodawelapahalakattiya              | 12 0 0           |
| 86                    | Dehigahawe-elpataelalanga              | 6 0 0            |
| 87                    | Dehigahawelepandigodakanda-addara      | 4 0 0            |
| 88                    | Ganga-addarawela and owita             | 2 2 0            |
| 89                    | Batapattiyawatta-addaraudumulla        | 1 0 0            |
| 90                    | Henamedapussalanga                     | 0 2 0            |
| Village—Goluwamulla.  |  |                  |
| 91                    | Wasattellegodadeniya                   | 1 1 0            |
| 92                    | Mellunwelemahaheneudumulla             | 2 0 0            |
| 93                    | Welimananedeniya                       | 2 0 0            |
| Village—Pahalaomatta. |  |                  |
| 94                    | Pannandiyakadattewela                  | 1 2 0            |
| Village—Ihalaomatta.  |  |                  |
| 95                    | Weralugasmananedeniya                  | 2 0 0            |
| 96                    | Do.                                    | 1 0 0            |
| 97                    | Godahenetenedeniya                     | 2 0 0            |
| 98                    | Diganwalaganimedeniya                  | 1 0 0            |
| 99                    | Ambagahagodadeniya                     | 2 2 0            |
| 100                   | Tundoladeniyakosgahalangakattiya       | 1 1 0            |
| 101                   | Nagahatenedeniya                       | 2 0 0            |
| Village—Pitigala.     |  |                  |
| 102                   | Kimbulalleggeokanda                    | 3 0 0            |
| 103                   | Halgahaowita                           | 1 2 0            |
| 104                   | Moderahenaweleudumullakattiya          | 1 0 0            |
| 105                   | Kineketiyewela                         | 2 0 0            |
| 106                   | Naigahaliyaddagodakattiya              | 5 perches        |
| 107                   | Dolagankanda                           | 1 acre           |
| 108                   | Owitimulla                             | 2 0 0            |
| Village—Acharigoda.   |  |                  |
| 109                   | Sudaraelakattiya                       | 2 0 0            |
| 110                   | Kolipawa                               | 3 0 0            |
| Village—Mannagoda.    |  |                  |
| 111                   | Galbodaheneokanda                      | 4 0 0            |
| 112                   | Pokunewalakada                         | 3 2 0            |
| 113                   | Udumullehenakurunduwatta-addarakattiya | 1 0 0            |
| 114                   | Kekuwatalanagalpottewela               | 1 0 0            |
| 115                   | Paramantotawelakattiya                 | 3 0 0            |
| 116                   | Kurunduwatteaddaraokanda               | 5 0 0            |
| 117                   | Dikheneokanda                          | 2 0 0            |
| 118                   | Hattatteolhenewela                     | 5 0 0            |
| 119                   | Wepandunwalalangaokanda                | 3 0 0            |
| Village—Indipalagoda. |  |                  |
| 120                   | Kosgahaokanda                          | 5 0 0            |
| 121                   | Kosgahaokandawela                      | 1 0 0            |
| 122                   | Karumullewatta                         | 4 0 0            |
| 123                   | Do.                                    | 1 0 0            |
| 124                   | Boraluketiyaudumulla                   | 1 0 0            |
| 125                   | Heenketiyawela                         | 2 0 0            |
| 126                   | Diyamedde-elawela                      | 3 0 0            |
| Village—Amugoda.      |  |                  |
| 127                   | Polgahahenewela                        | 3 0 0            |
| Village—Talgaspe.     |  |                  |
| 128                   | Dandugahahenewela                      | 2 0 0            |
| Village—Poddiwala.    |  |                  |
| 129                   | Mananedeniya                           | 1½ acres         |
| Village—Talgaspe.     |  |                  |
| 130                   | Galkadollewela                         | 1 0 0            |
| 131                   | Kurullankedeniya                       | 2 0 0            |

| Lot No.               | Village—Naranowita.<br>Name of Land. | Extent, B. P. Q. | Lot No.                 | Name of Land.              | Extent, B. P. Q. |
|-----------------------|--------------------------------------|------------------|-------------------------|----------------------------|------------------|
| 132                   | Dawatagahakumbura                    | .. 0 2 0         | 166                     | Galiaddihalakattiya        | .. 2 0 0         |
| 133                   | Galehenagodadeniyakobella            | .. 0 1 0         | 167                     | Atahaulhenewela            | .. 2 0 0         |
| 134                   | Balagalawela                         | .. 10 0 0        | 168                     | Gonagaskandedeniya         | .. 1 0 0         |
| Village—Himbutugoda.  |                                      |                  | Village—Bambarawana.    |                            |                  |
| 135                   | Kosgulaneokanda                      | .. 1 0 0         | 169                     | Godandawela                | .. 2 0 0         |
| Village—Metiwiliya.   |                                      |                  | 170                     | Atahauledeniya             | .. 3 0 0         |
| 136                   | Mullegewelekanda-addarakattiya       | .. 1 2 0         | 171                     | Wawullana                  | .. 4 0 0         |
| Village—Naranowita.   |                                      |                  | 172                     | Karanketiyaahenedeniya     | .. 1 0 0         |
| 137                   | Dikhenewela                          | .. 6 acres       | 173                     | Wipannagalaokandadeniya    | .. 6 0 0         |
| Village—Metiwiliya.   |                                      |                  | 174                     | Wawullana                  | .. 6 0 0         |
| 138                   | Kahabaddalaokanda                    | .. 1 0 0         | 175                     | Kurudeniyaawela            | .. 4 0 0         |
| Village—Naranowita.   |                                      |                  | 176                     | Kobaiyagahahenakaratura    | .. 0 2 0         |
| 139                   | Puwakwatteokanda                     | .. 1 acre        | Village—Porogama.       |                            |                  |
| Village—Hattaka.      |                                      |                  | 177                     | Hatiyagalaokanda           | .. 0 3 0         |
| 140                   | Danketiyaapahala                     | .. 6 0 0         | 178                     | Yongalawela                | .. 1 0 0         |
| Village—Godamuke.     |                                      |                  | 179                     | Ganehenedeniya             | .. 2 acres       |
| 141                   | Niyampaluwela                        | .. 3 0 0         | 180                     | Yongalawelamedakattiya     | .. 1 2 0         |
| 142                   | Kuruvitiyadeniya                     | .. 2 acres       | 181                     | Pilunwelapollewa           | .. 1 acre        |
| Village—Owilana.      |                                      |                  | 182                     | Katuketiyawela             | .. 15 0 0        |
| 143                   | Owilanegonaoluwalangakattiya         | .. 0 3 0         | 183                     | Yongalakaratura            | .. 2 acres       |
| Village—Godamuke.     |                                      |                  | Village—Wattehena.      |                            |                  |
| 144                   | Upasakayagegulanedeniya              | .. 2 acres       | 184                     | Watta-addarapillewa        | .. 0 3 0         |
| Village—Owilana.      |                                      |                  | 185                     | Gorakagahawela or Kotawila | .. 1 2 0         |
| 145                   | Owilanegonaoluwalangakattiya         | .. 0 3 0         | 186                     | Galpotte-elawila           | .. 5 0 0         |
| Village—Maratupitiya. |                                      |                  | 187                     | Kekirihenewela             | .. 10 0 0        |
| 146                   | Kiriwileokanda                       | .. 3 0 0         | 188                     | Galpotte-elapahalakattiya  | .. 1 0 0         |
| 147                   | Hampanwileuturu-udumulla             | .. 1 2 0         | 189                     | Dukulawalawila             | .. 4 0 0         |
| 148                   | Do.                                  | .. 0 3 0         | 190                     | Dehigahahenewila           | .. 1 0 0         |
| 149                   | Kiriwilakumbura                      | .. 0 1 0         | Village—Niagama.        |                            |                  |
| 150                   | Olagodadeniya                        | .. 1 0 0         | 191                     | Kirimetiyaawela            | .. 7 0 0         |
| Village—Poddiwala.    |                                      |                  | 192                     | Pattaragoda                | .. 3 0 0         |
| 151                   | Ulupattalegawa-ela                   | .. 1 2 0         | 193                     | Kandehenewela              | .. 2 0 0         |
| 152                   | Karagodawela                         | .. 8 0 0         | 194                     | Ihalakeranwila             | .. 3 0 0         |
| 153                   | Webaduhenewela                       | .. 3 0 0         | Village—Horangalla.     |                            |                  |
| 154                   | Mananewela                           | .. 2 0 0         | 195                     | Puwakgahaliyadda           | .. 0 2 0         |
| Village—Weihehena.    |                                      |                  | 196                     | Arambeheneihalaudumulla    | .. 2 0 0         |
| 155                   | Wandurandaheneokanda                 | .. 5 0 0         | 197                     | Pahalabowitiyaawewila      | .. 15 0 0        |
| Village—Mattaka.      |                                      |                  | 198                     | Pilliyadda                 | .. 0 2 0         |
| 156                   | Maduragodakaratura                   | .. 0 3 0         | 199                     | Ihalabowitiyaawedeniya     | .. 1 acre        |
| Village—Weihehena.    |                                      |                  | 200                     | Gurubewilewila             | .. 1 0 0         |
| 157                   | Aluthaulhenewelapahalakattiya        | .. 6 0 0         | 201                     | Elihenpitaweletudumulla    | .. 1 0 0         |
| 158                   | Ankutuwaladeniyaihalakattiya         | .. 2 0 0         | 202                     | Magapashawlewila           | .. 6 0 0         |
| 159                   | Gorakagaha-addaradeniya              | .. 1 acre        | Village—Paranapituwala. |                            |                  |
| 160                   | Olagamulledeniya                     | .. 0 3 0         | 203                     | Pituwelkandeaddaraokanda   | .. 1 acre        |
| 161                   | Kahalaowitekanda                     | .. 1 acre        | Village—Horangalla.     |                            |                  |
| 162                   | Nanatotaokanda                       | .. 0 2 0         | 204                     | Hadupollawedeniya          | .. 3 0 24        |
| 163                   | Olegodedeniya                        | .. 1 acre        | 204A                    | Akulawaladeniya            | .. 2 0 0         |
| 164                   | Galiaddewelapahalakattiya            | .. 4 0 0         | Village—Opata.          |                            |                  |
| 165                   | Kandewattedeniya                     | .. 1 acre        | 204B                    | Mellimwela-addarakumbura   | .. 2 0 0         |

The Kachcheri,  
Galle, May 27, 1918.

W. O. STEVENS,  
for Government Agent.

## LAND SALES IN THE NORTH-WESTERN PROVINCE.

No. 2,135, N.W. P.—On Monday, July 15, 1918, at 1 P.M., the Assistant Government Agent for the Puttalam and Chilaw Districts will put up to auction for sale or settlement, at the Tonigala Resthouse, the under-mentioned portions of Crown land, on the terms authorized by Government. Thirty-eight allotments of land situated in the Demala hatpattu division of the Puttalam District of the North-Western Province.

| Lot.                                    | Name of Land.   | Name of Applicant.              | Description.                          | Extent. |    |      |
|---|-----------------|---------------------------------|---------------------------------------|---------|----|------|
|   |                 |                                 |                                       | A.      | B. | P.   |
| Preliminary plan 4,795.—Alankulama.     |                 |                                 |                                       |         |    |      |
| 1                                       | Mylagahawatta   | .. D. M. Ukku Banda and another | Cleared chena                         | ..      | 1  | 0 3  |
| 2                                       | Do.             | .. A. H. M. Appuhami            | Coconut garden                        | ..      | 1  | 3 11 |
| 3                                       | Dangahahena     | .. —                            | Reservation for a road (not for sale) | ..      | 0  | 1 2  |
| 4                                       | Do.             | .. D. M. Kiri Banda             | Cleared chena                         | ..      | 1  | 0 6  |
| Preliminary plan 4,773.—Kottukachchiya. |                 |                                 |                                       |         |    |      |
| 1                                       | Dangahawatta    | .. A. H. M. Punchirala          | Scrub and cleared chena               | ..      | 1  | 2 1  |
| 2                                       | Timbirigahahena | .. —                            | Chena                                 | ..      | 0  | 1 4  |
| 3                                       | Do.             | .. —                            | Reservation for path (not for sale)   | ..      | 0  | 0 17 |
| 4                                       | Do.             | .. A. H. M. Herathami           | Cleared chena                         | ..      | 1  | 2 35 |
| 5                                       | Do.             | .. —                            | Reservation for ela (not for sale)    | ..      | 1  | 0 17 |

| Lot.                                    | Name of Land.                               | Preliminary plan 4,804.—Kottukachchiya. |  |    | Extent.<br>A. R. P. |
|---|---|---|--|----|---------------------|
|   |   | Name of Applicant.                      | Description.                           |    |                     |
| 1                                       | Diulgahakele ..                             | T. B. Wadigamangawa                     | Jungle                                 | .. | 0 2 12              |
| 2                                       | Do. ..                                      | —                                       | Reservation for channel (not for sale) | .. | 0 2 7               |
| 3                                       | Do. ..                                      | —                                       | do. ( do. )                            | .. | 0 1 14              |
| 4                                       | Do. ..                                      | T. B. Wadigamangawa                     | Jungle and open land                   | .. | 1 1 7               |
| 5                                       | Do. ..                                      | —                                       | Reservation for road (not for sale)..  | .. | 0 0 20              |
| Preliminary plan 4,710.—Nawagattagama.  |   |   |  |    |                     |
| 1                                       | Dangahakele and Dangaha-aswed-duma          | —                                       | Reservation for road (not for sale)..  | .. | 0 2 0               |
| 2                                       | Dangahakele ..                              | R. A. H. Herat Banda                    | Jungle                                 | .. | 2 0 3               |
| 3                                       | Dangaha-aswedduma                           | do. ..                                  | Paddy field                            | .. | 1 1 0               |
| 4                                       | Dangahahena ..                              | do. ..                                  | Jungle                                 | .. | 1 0 16              |
| 5                                       | Do. ..                                      | —                                       | Reservation for road (not for sale)..  | .. | 0 1 5               |
| Preliminary plan 4,796.—Paliyagama.     |   |   |  |    |                     |
| 1                                       | Dangahapitiya or Tisbambedan-gahapitihahena | —                                       | Reservation for road (not for sale)..  | .. | 0 0 11              |
| 2                                       | Do. ..                                      | A. H. M. Ranhami                        | Open land                              | .. | 1 1 13              |
| 3                                       | Do. ..                                      | —                                       | Reservation for stream (not for sale)  | .. | 0 2 7               |
| Preliminary plan 4,760.—Talgaswewa.     |   |   |  |    |                     |
| 1                                       | Lindagawahena                               | —                                       | Reservation for tank (not for sale)..  | .. | 0 0 8               |
| 2                                       | Do. ..                                      | D. Barton Appu                          | Open land                              | .. | 0 1 18              |
| 3                                       | Do. ..                                      | —                                       | Reservation for road (not for sale)..  | .. | 0 0 4               |
| Preliminary plan 4,708.—Talgaswewa.     |   |   |  |    |                     |
| 1                                       | Wewapitiya ..                               | —                                       | Reservation for tank (not for sale)..  | .. | 0 1 2               |
| 2                                       | Mailagahawatta                              | M. A. M. Asanar                         | Open land with a boutique              | .. | 1 2 17              |
| 3                                       | Do. ..                                      | —                                       | Reservation for road (not for sale)..  | .. | 0 0 16              |
| Preliminary plan 4,797.—Tattewa.        |   |   |  |    |                     |
| 1                                       | Siyambalagahahena                           | A. H. M. Herathami                      | Native garden                          | .. | 2 2 31              |
| 2                                       | Karambewellanda                             | T. B. Wadigamangawa                     | Forest                                 | .. | 4 0 4               |
| 3                                       | Do. ..                                      | A. H. M. Ranhami                        | do.                                    | .. | 4 0 5               |
| Preliminary plan 4,800.—Uppalawatta.    |   |   |  |    |                     |
| 1                                       | Migahakumburamuttettuwa                     | A. H. M. Mudiyanse                      | Paddy field                            | .. | 1 2 5               |
| 2                                       | Kumbukgahakumburamuttettuwa                 | —                                       | do.                                    | .. | 0 3 23              |
| Preliminary plan 4,693.—Radapaliyagama. |   |   |  |    |                     |
| 1                                       | Radapaliyagamakele                          | J. H. Illangantileke                    | Jungle                                 | .. | 12 3 19             |
| 2                                       | Do. ..                                      | —                                       | Reservation for road (not for sale)..  | .. | 0 0 18              |
| Preliminary plan 4,758.—Wadatta.        |   |   |  |    |                     |
| 1                                       | Godalandekele ..                            | W. B. Abesinghe                         | Forest                                 | .. | 10 2 5              |
| Preliminary plan 4,798.—Tennankuriyawa. |   |   |  |    |                     |
| 1                                       | Tennankuriyawakele                          | J. H. Illangantileke                    | Forest                                 | .. | 14 1 19             |
| 2                                       | Do. ..                                      | —                                       | Reservation for road (not for sale)..  | .. | 0 1 12              |

Upset price at Rs. 20 to Rs. 100 per acre. Further particulars regarding the above lands may be obtained from the Assistant Government Agent, Puttalam, and of their plans from the Surveyor-General.

Colonial Secretary's Office,  
Colombo, May 27, 1918.

A. S. PAGDEN,  
Acting Colonial Secretary.

No. 2,136, N.W. P.—On Tuesday, July 16, 1918, at 1 P.M., the Assistant Government Agent for the Puttalam and Chilaw Districts of North-Western Province will put up to auction, at his office in Puttalam, the under-mentioned portions of Crown land, on the terms authorized by Government. Thirty-five allotments of land situated in the Puttalam pattu and Kalpitiya division of the Puttalam District of the North-Western Province.

| Lot.                                | Name of Land.                         | Preliminary plan 4,512.—Punawitiya. |   |    | Extent.<br>A. R. P. |
|-------------------------------------|---------------------------------------|-------------------------------------|---|----|---------------------|
|                                     |                                       | Name of Applicant.                  | Description.                              |    |                     |
| 2738                                | Palugahahena                          | M. Kasi Halha                       | Forest                                    | .. | 1 0 0               |
| 2739                                | Do.                                   | S. Mitiya                           | Cleared chena                             | .. | 1 0 0               |
| 2740                                | Do.                                   | B. Silpa                            | do.                                       | .. | 1 0 0               |
| 2741                                | Do.                                   | S. Pina                             | do.                                       | .. | 1 0 0               |
| 2742                                | Do.                                   | A. Wijja                            | do.                                       | .. | 1 0 0               |
| 2743                                | Do.                                   | B. Savaranga                        | do.                                       | .. | 1 0 0               |
| 2744                                | Do.                                   | S. Bisa                             | do.                                       | .. | 1 0 0               |
| 2745                                | Do.                                   | S. Ganita                           | Forest                                    | .. | 1 0 0               |
| 2746                                | Do.                                   | do.                                 | Cleared chena                             | .. | 1 0 0               |
| 2747                                | Do.                                   | N. Lamindiya                        | Forest                                    | .. | 1 0 0               |
| Preliminary plan 4,792.—Angunuwila. |                                       |                                     |   |    |                     |
| 1                                   | Kapuhenuwatta                         | —                                   | Encroachment by W. A. Perera of Marawila  | .. | 0 1 10              |
| 2                                   | Kapuhenukatuwa alias Kapuhenukumalana | W. C. Fernando                      | Forest                                    | .. | 9 3 7               |
| Preliminary plan 4,776.—Angunuwila. |                                       |                                     |   |    |                     |
| 1                                   | Dunumodagahaowita                     | —                                   | Reservation for cart track (not for sale) | .. | 0 0 13              |
| 2                                   | Do.                                   | P. Bandihamy Kapurala               | Owita                                     | .. | 1 0 9               |
| 3                                   | Pahalawilalangalankukele              | P. Mudalihamy                       | Low forest                                | .. | 0 3 7               |
| 4                                   | Do.                                   | —                                   | Reservation for stream (not for sale)..   | .. | 0 0 35              |
| 5                                   | Aswedduma alias Diulgahakumbura       | G. Punchi Mudalihamy and another    | Paddy field                               | .. | 1 0 5               |

## Preliminary plan 4,761.—Baranankattuwa.

| Lot. | Name of Land.                                  | Name of applicant.              | Description.                                | Extent. |    |    |
|------|--|---------------------------------|---|---------|----|----|
|      |  |                                 |   | A.      | B. | P. |
| 1    | Welihatta <i>alias</i> Ilankali-kumbureismatta | M. M. Henda Naide and another.. | Low jungle and chena                        | 2       | 3  | 20 |
| 2    | Do.  | ..                              | .. Reservation for cart road (not for sale) | 0       | 0  | 29 |

## Preliminary plan 4,755.—Manativu.

|   |              |                     |                   |   |   |    |
|---|--------------|---------------------|-------------------|---|---|----|
| 1 | Ollimadukadu | A. P. Marisal Pulle | .. Coconut garden | 3 | 1 | 30 |
|---|--------------|---------------------|-------------------|---|---|----|

## Preliminary plan 4,793.—Punawitiya.

|   |  |             |  |   |   |    |
|---|--|-------------|--|---|---|----|
| 1 | Weeheneudahakele <i>alias</i> Weehenemulla | ..          | .. Reservation for road (not for sale) | 0 | 0 | 20 |
| 2 | Do.  | G. Martelis | .. Forest                              | 0 | 3 | 31 |
| 3 | Do.  | ..          | .. do.                                 | 0 | 1 | 22 |

## Preliminary plan 4,778.—Palliwasalpadu.

|   |                                  |                        |  |   |   |    |
|---|----------------------------------|------------------------|--|---|---|----|
| 1 | Kakapalaiadikadu or Kakapalaiadi | N. P. Segu Meera Lebbe | .. Jungle                              | 3 | 3 | 6  |
| 2 | Do.                              | .. do.                 | .. Reservation for road (not for sale) | 0 | 1 | 21 |

## Preliminary plan 4,779.—Palliwasalpadu.

|   |                                  |                         |   |    |   |    |
|---|----------------------------------|-------------------------|---|----|---|----|
| 1 | Palliwasalkadu                   | K. J. Perera and others | .. Chena and scrub jungle                   | 12 | 1 | 20 |
| 2 | Do.                              | ..                      | .. Reservation for cart road (not for sale) | 0  | 3 | 0  |
| 3 | Palliwasalkadu or Palliwasalpadu | A. Estogu Pariyare      | .. Jungle                                   | 3  | 0 | 1  |

## Preliminary plan 4,742.—Karadippuwal.

|   |                  |                           |   |   |   |    |
|---|------------------|---------------------------|---|---|---|----|
| 1 | Karadippuwalkadu | W. Davith Appu and others | .. Forest   | 4 | 3 | 25 |
| 2 | Do.              | ..                        | .. Reservation for main road (not for sale)       | 0 | 0 | 22 |
| 3 | Do.              | ..                        | .. Reservation for Gansabhawa road (not for sale) | 0 | 0 | 36 |

## Preliminary plan 4,005.—Karaitivu.

|     |                  |                     |  |   |   |    |
|-----|------------------|---------------------|--|---|---|----|
| 709 | Magilamvillukadu | M. M. Saibu Marikar | .. Forest                              | 1 | 3 | 25 |
| 710 | Do.              | ..                  | .. Reservation for road (not for sale) | 0 | 1 | 9  |

## Preliminary plan 4,676.—Narakkali.

|   |              |                |          |   |   |    |
|---|--------------|----------------|----------|---|---|----|
| 1 | Vellaiahanty | M. G. Fernando | .. Scrub | 1 | 0 | 10 |
|---|--------------|----------------|----------|---|---|----|

## Preliminary plan 4,810.—Narakkali.

|   |            |               |                 |   |   |   |
|---|------------|---------------|-----------------|---|---|---|
| 1 | Santhikani | M. A. Latimer | .. Scrub jungle | 2 | 0 | 0 |
|---|------------|---------------|-----------------|---|---|---|

Upset price Rs. 15 to Rs. 150 per acre. Further particulars regarding the above lands may be obtained from the Assistant Government Agent, Puttalam, and of their plans from the Surveyor-General.

Colonial Secretary's Office,  
Colombo, May 27, 1918.

A. S. PAGDEN,  
Acting Colonial Secretary.

## LAND SALES IN THE NORTH-CENTRAL PROVINCE.

No. 2,037, N.C. P.—The Government Agent, North-Central Province, will on Wednesday, July 10, 1918, at 1 P.M., at his office in the Anuradhapura Kachcheri, put up to auction, for sale or settlement, or will otherwise dispose of, the under-mentioned portions of Crown land, in accordance with the regulations of Government regarding land sales. Twenty-six allotments of land situated in the Nuwaragam, Hurulu, and Kalagam palatas of the Nuwarakalawiya district of the North-Central Province.

| Lot.  | Name of Land.      | Name of Applicant.                              | Description.  | Extent. |    |    | Upset price per acre, Rs |
|---|--------------------|---|---|---------|----|----|--------------------------|
|   |                    |   |   | A.      | B. | P. |                          |
| Preliminary plan 5,053. Village—Anaolandewa in Mahapotana korale.   |                    |   |   |         |    |    |                          |
| 1   | Dambagahaidama     | I. S. Ahamadu, Vel-Vidane                       | Paddy field (encroachment by Segumadar Marikkar and another of Anaolandewa) | 3       | 2  | 17 | 42                       |
| 2   | Do.                | .. do.  | .. Paddy field (encroachment by the applicant)                              | 3       | 3  | 26 | 28                       |
| Preliminary plan 5,157. Village—Attikulama in Kalagam korale north. |                    |   |   |         |    |    |                          |
| 1   | Talgahakele        | ..  | .. Reservation for Attikulama-ela   | 0       | 3  | 10 | —*                       |
| 2   | Do.                | B. Kirihamy of Manewa                           | .. Low jungle   | 1       | 2  | 16 | 20                       |
| 3   | Do.                | ..  | .. Reservation for Horow-ela  | 0       | 0  | 19 | —*                       |
| 4   | Do.                | B. Kirihamy of Manewa                           | .. Low jungle   | 0       | 1  | 22 | 20                       |
| 5   | Kongaha-akkare     | ..  | .. Paddy field (encroachment by Keerala and 6 others of Manewa)             | 0       | 1  | 2  | 20                       |
| 6   | Do.                | R. Thewahami, ex-Arachchi, and others of Manewa | .. High jungle  | 4       | 1  | 3  | 30                       |
| Preliminary plan 5,162. Village—Manewa in Kalagam korale north.     |                    |   |   |         |    |    |                          |
| 1   | Siyambalagahaidama | R. W. A. Banda                                  | .. Low jungle   | 3       | 3  | 24 | 22.50                    |
| Final village plan 574. Village—Karambankulama in Kadawat korale.   |                    |   |   |         |    |    |                          |
| 10H   | Pahalagamakele     | G. V. Nanhamy                                   | .. Jungle fit for garden  | 0       | 3  | 29 | 20                       |

## Final village plan 580. Village—Pihimbiyagollewa in Kende korale.

| Lot. | Name of Land.        | Name of Applicant.                   | Description.             | Extent. |       | Upset price per acre, Rs. |
|------|----------------------|--------------------------------------|--------------------------|---------|-------|---------------------------|
|      |                      |                                      |                          | A.      | R. P. |                           |
| 1D   | Pihimbiyagollewekele | V. G. Kadiravelate, ex-Vel-Vidane    | Low jungle fit for paddy | 1       | 3 30  | 17                        |
| 31E2 | Do.                  | K. Kapurula, Vel-Vidane, and another | Forest fit for garden    | 1       | 0 12  | 20                        |
| 31E3 | Do.                  | ..                                   | do.                      | 1       | 0 2   | 20                        |
| 31E4 | Do.                  | ..                                   | do.                      | 0       | 0 22  | 20                        |
| 31E5 | Do.                  | ..                                   | do.                      | 0       | 0 13  | 20                        |
| 31E1 | Do.                  | U. Badderala                         | do.                      | 0       | 2 33  | 20                        |

## Final village plan 591. Village—Ihalagama in Kende korale.

|     |   |          |        |   |     |       |
|-----|---|----------|--------|---|-----|-------|
| 11I | Kandabodamukalana<br><i>alias</i> Ihalagamakele | K. Banda | Jungle | 1 | 0 0 | 17.50 |
|-----|---|----------|--------|---|-----|-------|

## Final village plan 594. Village—Galkadawala in Kende korale.

|     |                 |             |                       |   |     |       |
|-----|-----------------|-------------|-----------------------|---|-----|-------|
| 17E | Galkadawalakele | D. Kirihamy | Jungle fit for garden | 0 | 2 4 | 17.50 |
|-----|-----------------|-------------|-----------------------|---|-----|-------|

## Final village plan 671. Village—Badahelaranorewa in Wilachchiya korale.

|     |                   |                     |                              |   |      |    |
|-----|-------------------|---------------------|------------------------------|---|------|----|
| 2A  | Siyambalagahahena | K. G. Kawwa, Vidane | Encroachment—chena and paddy | 1 | 2 14 | 15 |
| 14D | Ehetugahahena     | do.                 | do.                          | 0 | 2 2  | 15 |

## Final village plan 683. Village—Ipologama in Wilachchiya korale.

|    |            |                                 |     |   |      |    |
|----|------------|---------------------------------|-----|---|------|----|
| 9A | Bogahayaya | K. Pula, ex-Vel-Duraya of Chena | ..  | 1 | 1 35 | 15 |
| 9B | Do.        | do.                             | do. | 0 | 1 27 | 15 |
| 9C | Do.        | do.                             | do. | 0 | 0 9  | 15 |
| 9D | Do.        | do.                             | do. | 0 | 0 1  | 15 |
| 9E | Do.        | P. Tenna of Siyambalagahagama   | do. | 3 | 0 8  | 15 |
| 9F | Do.        | ..                              | do. | 1 | 0 28 | 15 |

\* Not for sale.

Further particulars regarding these lands can be obtained from the Government Agent, North-Central Province, and their plans from the Surveyor-General.

Colonial Secretary's Office  
Colombo, May 24, 1918.

A. S. PAGDEN,  
Acting Colonial Secretary.

NOTICE is hereby given that on Monday, July 15, 1918, at 2 P.M., the Government Agent, North-Central Province, will put up to auction, at his office at the Anuradhapura Kachcheri, the right to dig for plumbago in the under-mentioned Crown land in the Nuwarakalawiya district, and supposed to contain plumbago, for a period of 12 months, on the following conditions:—

(a) The lease will include the right of mining for plumbago only, and will be for a period of 12 months on a royalty of 10 per cent. of all the plumbago won, and subject to the covenants and conditions as sanctioned by Government, copy of which can be obtained at the Kachcheri. The highest bidder for the lease of the under-mentioned allotment shall be the purchaser, provided that the price offered by him amounts at least to the upset price as stated against the lot in column 4 of schedule annexed.

(b) No bidding shall be finally accepted unless the person making the same shall, on being declared the highest bidder, immediately pay to the Government Agent a deposit of 10 per cent. on the amount of bidding, whether he has made a previous deposit or not, and also unless the said person shall, on being declared the highest bidder as aforesaid, sign the above-mentioned conditions of sale.

(c) The purchaser shall pay to the Government Agent within one month of the date of sale the balance of the purchase money, and in failure thereof the purchaser shall be considered void, and deposit of 10 per cent., together with any sum paid on account of the land, shall be forfeited.

(d) On payment to the Government Agent within the time specified of the whole of the purchase money, the Government Agent will grant to the purchaser a lease in the approved form, and the purchaser shall at the same time execute and deliver to the Government Agent a duplicate of such lease.

(e) Should any error or mistake hereafter appear in the description and admeasurement of the said land, the purchaser will not be entitled to claim any compensation or abatement of the price in respect thereof.

(f) The fee for preparation of the lease is 4 per cent. of purchase money, not exceeding Rs. 20, and must be paid on day of sale.

(g) The pits opened should be filled up on termination of the lease.

Anuradhapura Kachcheri,  
May 27, 1918.

H. R. FREEMAN,  
Government Agent.

## SCHEDULE REFERRED TO.

Final village plan 131.—Medagama in Pahala Wewu  
tulana of Kende korale.

| Lot. | Name of Land. | Extent. |       | Upset price Rs. |
|------|---------------|---------|-------|-----------------|
|      |               | A.      | R. P. |                 |
| 8G   | Atdanduwakele | 4       | 3 38  | 15              |
| 8H   | Do.           | 4       | 3 24  | 15              |

## LAND SALES IN THE PROVINCE OF SABARAGAMUWA.

No. 977, P. of S.—The Assistant Government Agent for the Kegalla District will on Tuesday, July 9, 1918, at 11 A.M., at the Ruanwella Village Tribunal, put up to settlement, or will otherwise dispose of, the under-mentioned portions of Crown land, in accordance with the regulations of Government regarding land sales. Thirteen allotments of land situated in the Atulugam division of the Kegalla District of the Province of Sabaragamuwa.

## Preliminary plan 2,720. Village—Digala.

| Lot. | Name of Land.       | Name of Applicant.                | Description.         | Extent. |       |
|------|---------------------|-----------------------------------|----------------------|---------|-------|
|      |                     |                                   |                      | A.      | R. P. |
| 1    | Edandemoderakumbura | Encroachment by H. M. Kiri Banda  | Paddy field          | 0       | 0 3   |
| 2    | Edandemoderawatta   | do.                               | Coconut 5 years old  | 1       | 2 7   |
| 3    | Do.                 | Encroachment by D. L. Mohottihamy | Coconut 15 years old | 1       | 2 22  |



| Lot. | Name of Land.          | Name of Applicant.                          | Description.             | Extent. |    |    |
|------|------------------------|---|--------------------------|---------|----|----|
|      |                        |   |                          | A.      | R. | P. |
| 4    | Edandemoderakumbura .. | Encroachment by D. L. Mohottihamy ..        | Paddy field ..           | 0       | 0  | 19 |
| 5    | Welimandiyewatta ..    | Encroachment by N. M. Ratu Appu ..          | Coconuts 9 years old ..  | 1       | 2  | 0  |
| 6    | Welimandiyehena ..     | do. ..                                      | Chena cleared ..         | 1       | 2  | 30 |
| 7    | Welimandiyewatta ..    | do. ..                                      | Coconuts 4 years old ..  | 1       | 2  | 10 |
| 8    | Panaketuwatta ..       | Encroachment by D. L. Juanhamy ..           | Coconuts 9 years old ..  | 1       | 3  | 18 |
| 9    | Hompoladeniyewatta ..  | Encroachment by Mituruhamy and others ..    | Coconuts 30 years old .. | 1       | 3  | 12 |
| 10   | Edandemodarawatta ..   | Encroachment by H. M. Kiri Banda ..         | Coconuts 15 years old .. | 0       | 0  | 24 |
| 11   | Welimandiyewatta ..    | Encroachment by N. M. Ratu Appu ..          | Coconuts 9 years old ..  | 0       | 0  | 27 |
| 12   | Panaketuwatta ..       | Encroachment by D. L. Juwanhamy ..          | do. ..                   | 0       | 0  | 13 |
| 13   | Hompoladeniyewatta ..  | Encroachment by M. Mituruhamy and others .. | Coconuts 30 years old .. | 0       | 0  | 11 |

Further particulars regarding these lands can be had from the Assistant Government Agent, Kegalla, and plans of them from the Surveyor-General.

Colonial Secretary's Office,  
Colombo, May 23, 1918.

A. S. PAGDEN,  
Acting Colonial Secretary.

**No. 978, P. of S.**—The Government Agent, Province of Sabaragamuwa, will on Wednesday, July 24, 1918, at 1 P.M., at his office in Ratnapura, put up to auction, for sale or settlement, or will otherwise dispose of, the under-mentioned portions of Crown land, in accordance with the regulations of Government regarding land sales. Forty-two allotments of land situated in the Ratnapura District of the Province of Sabaragamuwa.

Advance extract 1 of block survey preliminary plan 192.

Village—Rilhena, Nawadun korale.

Applicant—Encroachment by Mr. C. E. Perera.

| Lot. | Name of Land.                    | Description.   | Extent. |    |    | Upset price per acre, Rs. |
|------|----------------------------------|----------------|---------|----|----|---------------------------|
|      |                                  |                | A.      | R. | P. |                           |
| 2    | Perera Land, Nugagulane-mukalana | Tea and rubber | 4       | 2  | 34 | 200                       |
| 4    | Do.                              | Rubber         | 0       | 0  | 13 | 200                       |
| 84   | Perera Land                      | do.            | 1       | 1  | 38 | 200                       |
| 86   | Do.                              | Tea and rubber | 7       | 0  | 25 | 200                       |
| 88   | Rilhena estate                   | Rubber         | 5       | 0  | 33 | 200                       |

Applicant—Encroachment by N. W. Hulawaliya.

73 Wellupagewatta Native garden 0 0 22 —\*

Applicant—Encroachment by the Pelmadulla Tea and Rubber Company.

|     |                |        |   |   |    |     |
|-----|----------------|--------|---|---|----|-----|
| 8   | Rilhena estate | Rubber | 3 | 2 | 19 | 200 |
| 14  | Do.            | do.    | 1 | 2 | 14 | 200 |
| 74  | Do.            | do.    | 0 | 2 | 31 | 200 |
| 76  | Do.            | do.    | 1 | 3 | 17 | 200 |
| 79  | Do.            | do.    | 1 | 2 | 29 | 200 |
| 80  | Do.            | do.    | 0 | 0 | 21 | 200 |
| 89  | Do.            | do.    | 1 | 0 | 28 | 200 |
| 92  | Do.            | do.    | 0 | 0 | 36 | 200 |
| 93  | Do.            | do.    | 0 | 0 | 7  | 200 |
| 95  | Do.            | do.    | 0 | 0 | 17 | 200 |
| 98  | Do.            | do.    | 0 | 0 | 17 | 200 |
| 100 | Do.            | do.    | 0 | 0 | 20 | 200 |
| 101 | Do.            | do.    | 0 | 1 | 7  | 200 |
| 102 | Do.            | do.    | 0 | 1 | 10 | 200 |

| Lot. | Name of Land.  | Description. | Extent. |    |    | Upset price per acre, Rs. |
|------|----------------|--------------|---------|----|----|---------------------------|
|      |                |              | A.      | R. | P. |                           |
| 104  | Rilhena estate | Rubber       | 0       | 3  | 31 | 200                       |
| 120  | Do.            | do.          | 1       | 1  | 10 | 200                       |
| 124  | Do.            | do.          | 0       | 2  | 10 | 200                       |
| 125  | Do.            | do.          | 0       | 0  | 20 | 200                       |
| 126  | Do.            | do.          | 0       | 0  | 2  | 200                       |
| 127  | Do.            | do.          | 0       | 0  | 6  | 200                       |
| 128  | Do.            | do.          | 0       | 3  | 3  | 200                       |
| 133  | Do.            | do.          | 1       | 0  | 22 | 200                       |
| 134  | Do.            | do.          | 0       | 0  | 10 | 200                       |
| 136  | Do.            | do.          | 0       | 3  | 36 | 200                       |
| 137  | Do.            | do.          | 0       | 3  | 15 | 200                       |

Applicant—Nil.

123 — Estate road 0 0 16 —†

Extract of block survey preliminary plan 197.

Village—Bopitiya, Nawadun korale.

Applicant—Encroachment by the Pelmadulla Tea and Rubber Company.

|     |          |        |   |   |    |     |
|-----|----------|--------|---|---|----|-----|
| 90½ | Ellahena | Rubber | 0 | 1 | 3  | 200 |
| 92½ | Do.      | do.    | 0 | 0 | 4  | 200 |
| 94  | Do.      | do.    | 0 | 0 | 5  | 200 |
| 95  | Do.      | do.    | 0 | 0 | 17 | 200 |
| 102 | Do.      | do.    | 0 | 0 | 32 | 200 |
| 103 | Do.      | do.    | 0 | 0 | 16 | 200 |
| 104 | Do.      | do.    | 0 | 0 | 2  | 200 |
| 108 | Do.      | do.    | 0 | 0 | 36 | 200 |
| 109 | Do.      | do.    | 0 | 0 | 7  | 200 |
| 111 | Do.      | do.    | 0 | 1 | 12 | 200 |
| 113 | Do.      | do.    | 0 | 0 | 8  | 200 |

\* To be settled on certificate of quiet possession.

† Not for sale.

Further information respecting these lands may be obtained from the Government Agent, Province of Sabaragamuwa, and their plans from the Surveyor-General.

Colonial Secretary's Office,  
Colombo, May 28, 1918.

A. S. PAGDEN,  
Acting Colonial Secretary.

## LAND SALES BY THE SETTLEMENT OFFICER.

### SOUTHERN PROVINCE.

**No. 4,672, S. O.**—On Tuesday, July 30, 1918, at 2 P.M., the Land Settlement Officer will put up for sale or settlement, at Udugama Resthouse, the under-mentioned portion of Crown land, on the terms authorized by Government. An allotment of land situated in the Gangaboda pattu division of the Galle District of the Southern Province.

Block survey preliminary plan 570.—Nagoda.

| Lot. | Name of Land.      | Name of Claimant.                            | Description. | Extent. |    |    |
|------|--------------------|--|--------------|---------|----|----|
|      |                    |  |              | A.      | R. | P. |
| 77   | Mahinduruwagodella | Nagodagamage Don Cornelis de Silva of Nagoda | Chena        | 0       | 2  | 29 |

Upset price at Rs. 15 to Rs. 50 per acre. Further information regarding this land can be obtained from the Land Settlement Officer, and plan of it from the Surveyor-General.

Colonial Secretary's Office,  
Colombo, May 28, 1918.

A. S. PAGDEN,  
Acting Colonial Secretary.

**No. 4,673, S. O.**—On Monday, July 22, 1918, at 1 P.M., the Land Settlement Officer will put up for sale or settlement, at Weeraketiya, the under-mentioned portions of Crown land, on the terms authorized by Government. Six allotments of land situated in the West Giruwa pattu division of the Hambantota District of the Southern Province.

| Block survey preliminary plan 317.—Palatuduwa. |  |                                    |              | Extent.  |
|--|--|------------------------------------|--------------|----------|
| Lot.   | Name of Land.                                | Name of Claimant.                  | Description. | A. R. P. |
| 1Y   | Divulgahawatta <i>alias</i> Waragahakoratuwa | Warnakula Badanage Dinoris         | Garden       | 0 3 16   |
| 18A1   | Kadjugahawatta                               | Jayawardane Arachchige Nikulashami | Chena        | 0 2 13   |
| 18G  | Ketangahawatta                               | do.                                | do.          | 0 2 6    |
| 23   | Do.  | do.                                | do.          | 0 0 6    |
| 18D  | Wekadawatta                                  | Liyana Patabendige Babahami        | do.          | 2 0 35   |
| 50   | Nugahena                                     | Don Charles Andraweera of Tangalla | do.          | 1 0 2    |

Upset price at Rs. 15 to Rs. 50 per acre. Further information regarding these lands can be obtained from the Land Settlement Officer, and plans of them from the Surveyor-General.

Colonial Secretary's Office,  
Colombo, May 28, 1918.

A. S. PAGDEN,  
Acting Colonial Secretary.

**No. 4,674, S. O.**—On Tuesday, July 30, 1918, at 2 P.M., the Land Settlement Officer will put up for sale or settlement, at Udugama, the under-mentioned portions of Crown land, on the terms authorized by Government. Ten allotments of land situated in the Gangaboda pattu division of the Galle District of the Southern Province.

| Block survey preliminary plan 526.—Mapalagama. |                    |   |              | Extent.  |
|--|--------------------|---|--------------|----------|
| Lot.   | Name of Land.      | Name of Claimant.   | Description. | A. R. P. |
| 116  | Narangodawila      | Amarasiri Matarage Don Cornelis Silva, Police Officer   | Deniya       | 4 2 27   |
| 60   | Mahawaturawegoda   | (1) Hirimatugodage Andrias de Silva, (2) Ernolia Karunaratne, (3) Jacoris Dias Karunaratne, (4) William Adihetti, (5) George William Kannagara, (6) James Alwis Karunaratne, (7) Don Jacoris Gunawardane, Vidane Arachchi | Jungle       | 1 2 13   |
| 61   | Mahawaturawedeniya | do.   | Deniya       | 0 0 24   |
| 120A   | Dangodellehena     | Amarasiri Matarage Don Cornelis Silva, Police Officer   | Chena        | 1 3 16   |
| 120D   | Delgahawatta       | do.   | Garden       | 0 0 25   |
| 317  | Ketagodadeniya     | Kuragodage Andrias  | Deniya       | 0 1 29   |
| 323  | Panwila            | Makawita Wijesinghe Appuhami of Panangala   | Field        | 2 0 38   |
| 352B   | Etagoipolegoda     | Amarasiri Matarage Don Cornelis Silva, Police Vidane  | Low jungle   | 1 2 4    |
| 352E   | Godawatta          | (1) Udalamattegamage Sarnelis, (2) Liyanage Cornelis, (3) ditto Anonahami, (4) Wannu Achchi Abraham, (5) Liyanage Isan  | Garden       | 0 2 36   |
| 669  | Godawillawatta     | (1) Ruppige Elias, (2) Potupitiya Kankanage Sinno Appu de Silva   | do.          | 0 1 17   |

Upset price at Rs. 15 to Rs. 50 per acre. Further information regarding these lands can be obtained from the Land Settlement Officer, and plans of them from the Surveyor-General.

Colonial Secretary's Office,  
Colombo, May 28, 1918.

A. S. PAGDEN,  
Acting Colonial Secretary.

**No. 4,675, S. O.**—On Thursday, July 11, 1918, at 2 P.M., the land Settlement Officer will put up for sale or settlement, at Kahawatta, the under-mentioned portions of Crown land, on the terms authorized by Government. Fourteen allotments of land situated in the West Giruwa pattu division of the Hambantota District of the Southern Province.

| Block survey preliminary plan 268.—Yatigala. |                    |   |              | Extent.  |
|--|--------------------|---|--------------|----------|
| Lot.   | Name of Land.      | Name of Claimant.   | Description. | A. R. P. |
| 34B  | Ambagahahena       | (1) Siriwardane Manamperigo Don Davith, (2) Wanigaratne Arachchige Don Nikulas                              | Chena        | 0 2 16   |
| 34C  | Do.                | do.   | do.          | 1 0 10   |
| 39AM   | Demataketiyehena   | (1) Liyana Achchi Kankanage Don Lewis, (2) Hetti Achchige Sawunhamy, (3) Liyana Achchi Kankanage Don Davith | do.          | 3 2 20   |
| 39AP   | Do.                | do.   | do.          | 3 1 28   |
| 39AW   | Gallindahena       | Don Deonis Wickramanayake   | do.          | 2 2 27   |
| 39AQ   | Demataketiyehena   | (1) Liyana Achchi Kankanage Don Lewis, (2) Hetti Achchige Sawunhamy, (3) Liyana Achchi Kankanage Don Davith | do.          | 0 2 26   |
| 39AY   | Dambagahahena      | (1) Abeywickrema Gunaratne Don Charles, (2) Liyana Ratiranage Don Dionis                                    | do.          | 0 2 22   |
| 39AZ   | Do.                | do.   | do.          | 2 2 34   |
| 39BC   | Gedarawatta        | do.   | do.          | 2 0 31   |
| 39BR   | Do.                | do.   | do.          | 0 2 22   |
| 39BV   | Komayahena         | do.   | do.          | 2 2 8    |
| 46A  | Penikolahena       | Liyana Achchi Kankanage Don Carolis   | do.          | 0 2 35   |
| 8G   | Lunumadalagahahena | Don Bastian Manamperi of Medawauwa  | do.          | 6 0 32   |
| 28H  | Attikkagahahena    | (1) Alutge Nikulashamy, (2) Wirasin Kalugamage Don Diyonis, (3) Ruwanpatiranage Sinno Appu                  | do.          | 3 0 13   |

Upset price at Rs. 15 to Rs. 50 per acre. Further information regarding these lands can be obtained from the Land Settlement Officer, and plans of them from the Surveyor-General.

Colonial Secretary's Office,  
Colombo, May 28, 1918.

A. S. PAGDEN,  
Acting Colonial Secretary.

No. 4,676, S. O.—On Thursday, July 11, 1918, at 9 A.M., the Land Settlement Officer will put up for sale or settlement, at Kahawatta, the under-mentioned portions of Crown land, on the terms authorized by Government. Twenty-six allotments of land situated in the West Giruwa pattu division of the Hambantota District of the Southern Province.

| Block survey preliminary plan 263.—Pallattara. |                        |  |                      | Extent. |    |    |
|--|------------------------|--|----------------------|---------|----|----|
| Lot.   | Name of Land.          | Name of Claimant.  | Description.         | A.      | R. | P. |
| 13   | Magahena               | Gardiawasan Manawaduge Tediya Appu of Beliatta   | Chena                | 6       | 2  | 20 |
| 13F  | Do.                    | do.  | do.                  | 0       | 1  | 12 |
| 25   | Punchiwewagawahena     | (1) Arumbage Babunhamy, (2) Paranawitanage Don Juwanis   | Garden               | 3       | 3  | 11 |
| 25A  | Do.                    | do.  | Chena                | 0       | 2  | 11 |
| 46D  | Kapugamagewatta        | (1) Udagalmotage Nikulashamy, (2) Kahagalagamage Bai Appu  | do.                  | 0       | 1  | 39 |
| 97D  | Habaralawattahena      | (1) Merenchige Bai Appu, (2) ditto Madiris   | do.                  | 2       | 0  | 4  |
| 182  | Serugahahena           | (1) Harry Dahanayake of Kanumuldeniya, (2) Don Samel Dahanayake of ditto, (3) Galagamalaralai Don Hendrick Appuhamy, Vidane Arachehi   | Citronella           | 5       | 3  | 19 |
| 149A   | Siyambalagahahena      | Jayasekera Kulasin Arachchige Don Lewis Appuhamy   | Abandoned citronella | 3       | 3  | 34 |
| 139E   | Julehena               | (1) Jayawickrema Achchige Don Andris, (2) ditto Sawunhamy  | Chena                | 1       | 3  | 36 |
| 110  | Dehigahahena, Nugehena | (1) Patabendi Patiranage Juwanis, (2) ditto Elias, (3) Munasin Arachchige Hami, (4) ditto Odirishamy, (5) Punchihewage Babi-yase, (6) Wirasin Arachchige Danohamy  | Citronella and chena | 37      | 2  | 0  |
| 436I   | Ihalayayegedarawatta   | (1) Hetti Arachchige Don Hendrick, (2) Wannigamage Don Jandris   | Citronella           | 0       | 2  | 17 |
| 436J   | Ihalaobagederakoruwa   | do.  | do.                  | 0       | 3  | 18 |
| 436  | Thelambugahakoratuwa   | (1) Dissanayake Liyana Arachchige Dona Christina, (2) ditto Dona Gimara, (3) ditto Dona Maria, (4) ditto Don Andris, (5) Vidane Patiranage Don Davit Dingi Appuhamy, (6) ditto Don Bastian, (7) Liyana Arachchige Dona Gimara Hamine, (8) Hetti Arachchige Don Hendrick, (9) Wannigamage Don Jandris, (10) Samarawickrama Ekanayake Hin Appuhamy, (11) Kadupitiya Arachchige Dona Gimara Hamine, (12) Namanagamage Don Davit, (13) Wagasin Arachchige Don Mathes, (14) Vidane Patiranage Don Davit, (15) Wagasin Arachchige Madiris, (16) ditto Don Dines, (17) Ratnayake Kankanange Don Siyadoris, (18) Ratnayake Wirakonge Peneris, (19) Hewa Kadawata Arachchige Babahamy, (20) Wirasuri Arachchige Don Lewis | do.                  | 1       | 3  | 0  |
| 436K   | Landewatta             | (1) Liyana Arachchige Dingihamy of Pattiwela, (2) Wannigamage Don Jandris of Pallattara  | Chena                | 1       | 0  | 34 |
| 436F   | Nugahakoratuwa         | Vidana Patiranage Don Bastian  | do.                  | 1       | 2  | 12 |
| 18E  | Masmorugahahena        | Baladurage Sinno of Walawella  | do.                  | 0       | 1  | 16 |
| 18D  | Pelawatta              | (1) Surawirage Babunhamy, (2) Wanigapurage Punne   | do.                  | 0       | 0  | 28 |
| 18   | Ihalawatta             | (1) Jayawickrema Achchi Kankanange Cornelis, (2) ditto Kiri Appu, (3) ditto Odiris, (4) Nambunanayakkara Vidanege Punchihamy, (5) Jayawickrema Arachchige Andrishamy, (6) ditto Juwanis  | do.                  | 1       | 1  | 26 |
| 23B  | Telambugahakoratuwa    | (1) Vidane Patiranage Lewishamy, (2) Kahagalagamage Bai Appu, (3) Udugalmotege Nikulashamy   | do.                  | 2       | 0  | 12 |
| 59C  | Mailagahahena          | (1) Jayawickrema Achchige Sawunhamy, (2) Vidane Patiranage Lewishamy   | do.                  | 0       | 1  | 34 |
| 436G   | Godalahena             | Hetti Arachchige Don Hendrick  | do.                  | 1       | 0  | 2  |
| 345F   | Aarahena               | Mahabadanage Heen Appu   | Garden               | 1       | 3  | 20 |
| 345F1  | Aarahenakala           | Patabendi Patirannahelage Hendrick Appu  | Chena                | 0       | 3  | 21 |
| 234  | Ittagalahena           | (1) Wannigamage Don Dines, Vidane Arachehi, (2) ditto Don Andreas, (3) Wannu Achchi Kankanange Don Siyadoris, (4) ditto Don Samel, (5) ditto Sendrick, (6) Kulatunga Mudalige Don Juwanis, (7) Beligalagamage Don Davit, (8) Munasinghe Arachchige Hamu, (9) Patabendi Patirannehege Juwanis, (10) Mahabadanage Don Elias  | Citronella           | 5       | 0  | 18 |
| 25   | Punchiwewagawahena     | (1) Arumbage Babunhamy, (2) Parana Vitanage Don Juwanis  | Garden               | 3       | 3  | 11 |
| 25A  | Do.                    | do.  | Chena                | 0       | 2  | 11 |

Upset price at Rs. 15 to Rs. 50 per acre. Further information regarding these lands can be obtained from the Land Settlement Officer, and plans of them from the Surveyor-General.

Colonial Secretary's Office,  
Colombo, May 28, 1918.

A. S. PAGDEN,  
Acting Colonial Secretary.

No. 4,677, S. O.—On Monday, July 15, 1918, at 9 A.M., the Land Settlement Officer will put up for sale or settlement, at Okewela Camp, the under-mentioned portions of Crown land, on the terms authorized by Government. Eighty-three allotments of land situated in the West Giruwa pattu division of the Hambantota District of the Southern Province.

| Block survey preliminary plan 264.—Moderawana. |                   |  |              | Extent. |    |    |
|--|-------------------|--|--------------|---------|----|----|
| Lot.   | Name of Land.     | Name of Claimant.  | Description. | A.      | R. | P. |
| 6  | Medakuttiyehena   | Julius Benedict Ratnayaka of Udawauwa  | Chena        | 1       | 0  | 18 |
| 1E   | Galpottahena      | (1) Samaranyaka Weerasing Kankanange Don Luis, (2) Samarawickreme Terumpule Hewage Cornelis, (3) Elagamaralalage Don Dines, (4) ditto Don Carolis, (5) ditto Don Juwanis, (6) Manamperige Don Andris, all of Talahaganwaduwa | do.          | 4       | 2  | 35 |
| 1I   | Kaluwagahamandiya | Rubasinge Don Juwanis of Talahaganwaduwa   | do.          | 0       | 3  | 24 |
| 9  | Geeganagewatta    | (1) Mahamadu Lebbe Marikar Mahamadu Abbu Bakkar of Dikwella, (2) Omaru Lebbe Marikkar Ismail Lebbe Marikkar of Walasmulla  | do.          | 1       | 1  | 17 |

| Lot. | Name of Land.                                     | Name of Claimant.  | Description.  | Extent.<br>A. E. P. |
|------|---|--|---------------|---------------------|
| 9A   | Bogahahenakella                                   | Don Davith Abeydira Jayawickrema of Walasmulla   | Garden        | 1 3 22              |
| 13   | Vidanagehena                                      | (1) Mohamadu Lebbe Marikkar Mohamadu Abbu Bakkar,<br>(2) Omeru Lebbe Marikar Ismail Lebbe Marikar, (3) Don Davith Abeydira Jayawickrema  | Chena         | 1 2 0               |
| 14   | Do.   | do.  | Citronella    | 1 2 23              |
| 17   | Katuimbulehena                                    | (1) Iswarage Dilisinhami, (2) Don Theneris Liyana Patirana,<br>both of Moderawana  | Chena         | 1 1 25              |
| 21   | Puwakgahamandiya and Kongahakoratuwa              | Don Theneris Liyana Patirana of Moderawana   | Citronella    | 1 2 8               |
| 27   | Polgasruppewatta                                  | do.  | Garden        | 0 1 13              |
| 30A  | Kongahahena                                       | Giganagamage Don Dines of Moderawana   | Chena         | 0 1 33              |
| 58   | Siyambalagasgoda                                  | Harry Dahanayaka of Aggarahera, as trustee of the Mulkirigala Vihare   | do.           | 1 1 22              |
| 58A  | Do.   | do.  | do.           | 1 0 4               |
| 39C  | Kongahakoratuwa                                   | (1) Don Theneris Liyana Patirana, (2) Mohamadu Kasim Abdul Hamid, (3) Rajapaksa Patiranage Don Samel, (4) ditto Don Charles, (5) ditto Don Carolis   | do.           | 3 0 34              |
| 63   | Vidanekankanangehena                              | (1) Wijenayaka Kankanange Don Juwanis of Tamaduwa,<br>(2) Ranasing Liyanage Don Nedias of Moderawana   | do.           | 0 2 14              |
| 74A  | Kariwilehena                                      | Kokuhennedige Andris de Silva of Walasmulla  | Citronella    | 9 2 25              |
| 74C  | Indiketiyat-maga                                  | Don Theneris Liyana Patirana of Moderawana   | Chena         | 0 2 19              |
| 74D  | Indiketiyakoratuwa                                | do.  | do.           | 0 3 14              |
| 78A  | Murutaketiyamandiya                               | do.  | Citronella    | 2 3 0               |
| 79   | Kudagoda  | (1) Don Davith Abeydira Jayawickreme of Walasmulla, (2) Don Bastian Samarakoon Appuhami of Moderawana, (3) Hetti Achchige Don Davith of Moderawana   | Chena         | 3 1 8               |
| 79B  | Serugahahena                                      | Don Theneris Liyana Patirana of Moderawana   | do.           | 4 1 39              |
| 86A  | Morapandurehena                                   | Don Davith Abeydira Jayawardena of Walasmulla  | do.           | 2 0 4               |
| 86B  | Bogahahena  | do.  | Citronella    | 2 2 25              |
| 86F  | Ullalagehena                                      | do.  | do.           | 3 3 25              |
| 87   | Kapuhena  | do.  | Garden        | 3 1 32              |
| 86J  | Siyambalagahakoratuwa                             | (1) Don Davith Abeydira Jayawickreme of Walasmulla, (2) Don Theneris Liyana Patirana   | Chena         | 1 0 0               |
| 86L  | Ganitageruppa                                     | (1) Don Theneris Liyana Patirana, (2) Liyana Patiranage Don Jayan, Vel-Vidane, (3) Hetti Achchige Don Davith, all of Moderawana  | do.           | 2 1 15              |
| 86N  | Bathdivelhena                                     | (1) Don Davith Abeydira Jayawickreme of Walasmulla, (2) Hetti Achchige Don Davith of Moderawana, (3) Bamunumulle Vitaranage Don Andris, (4) Gamage Don Allis of Kahawatta, (5) Don Bastian Samarakoon of Moderawana  | do.           | 3 2 0               |
| 91   | Punchigederawatta                                 | (1) Bamunumulle Vitaranage Don Hendrick of Dodanpahala, (2) Bamunumulle Vitaranage Don Andris of Moderawana, (3) Liyana Patiranage Don Mathes of Moderawana  | Garden        | 3 0 33              |
| 107  | Godellehena                                       | (1) Don Bastian Samarakoon of Moderawana, (2) Bamunumulle Vitaranage Don Andris of Moderawana, (3) Liyana Patiranage Don Jayan, Vel-Vidane of Moderawana, (4) Liyana Patiranage Gimara of Moderawana, (5) Don Theneris Liyana Patirana of Moderawana, (6) Handugala Kankanange Don Nikulas of Moderawana | Chena         | 2 3 36              |
| 108  | Bogahawatta                                       | (1) Pinidiyage Deonis Appuhami of Moderawana, (2) Don Janis Dissanayaka of Kaduruliyaadda, (3) Don Siman Samarasinghe of Moderawana  | do.           | 1 0 17              |
| 115  | Gorakgasgoda                                      | Wewagedera Ratnayakage Lokuhami of Moderawana  | Garden        | 4 0 5               |
| 113  | Madamandiyahena alias Nugahena alias Gorakgasgoda | (1) Pinidiyage Deonis Appuhami of Moderawana, (2) Don Janis Dissanayaka, Vel-Vidane of Kaduruliyaadda, (3) Don Siman Samarasinghe, Vel-Vidane of Moderawana  | do.           | 6 3 6               |
| 114  | Achchigewatta                                     | (1) Ahangama Liyanage Don Andris, ex-Police Officer of Mulkirigala, (2) Suriyabandige Matheshamy of Moderawana, (3) Hapu Achchige Malhami of Moderawana, (4) Pinidiyage Dineshami of Moderawana, (5) Wickremasing Liyana Achchige Babappu of Moderawana  | Chena         | 3 2 16              |
| 118  | Do.   | do.  | Garden        | 0 0 14              |
| 114A | Kandawatta  | (1) Don Janis Dissanayaka of Kaduruliyaadda, (2) Don Siman Samarasinghe, Vel-Vidane of Moderawana, (3) Wickremasing Liyana Achchige Don Juwanis of Moderawana, (4) Wewagedera Ratnayakage Lokuhami of Moderawana   | Chena         | 3 0 25              |
| 127  | Godellahena                                       | (1) Kokuhennedige Don Andris de Silva of Walasmulla, (2) Liyana Patiranage Don Jayan, Vel-Vidane of Moderawana, (3) Don Bastian Samarakoon Appuhami of Moderawana  | Garden        | 4 0 7               |
| 136  | Ketakalagahahena                                  | Abeyisiri Samaranyaka Dona Carlina of Moderawana   | do.           | 2 1 21              |
| 156  | Talakanatta                                       | (1) Ahangama Liyanage Don Andris, ex-Police Officer of Mulkirigala, (2) Kudagamage Perishami of Moderawana, (3) Gamage Babappu of Moderawana, (4) Ranchagoda Setorishami of Moderawana, (5) Iswarage Janorishami of Moderawana   | do.           | 1 2 36              |
| 157  | Medakoratuwa alias Egodaharuppe                   | (1) Ahangama Liyanage Don Andris, ex-Police Officer of Mulkirigala, (2) Mahagamage Peris of Moderawana, (3) Hewa Kiranage Ansigiami of Moderawana  | do.           | 1 1 9               |
| 159B | Kiramagemahawatta                                 | (1) Munasinge Don Carolis of Mulkirigala, (2) Kudagamage Setorishami of Moderawana, (3) Iswarage Janorishami of Moderawana, (4) Gamage Babappu of Moderawana   | Native garden | 1 0 31              |

| Lot. | Name of Land.                                    | Name of Claimant.  | Description. | Extent. |    |    |
|------|--|--|--------------|---------|----|----|
|      |  |  |              | A.      | R. | P. |
| 163  | Wewagewatta                                      | (1) Pinidiyage Deonis Appuhami of Moderawana, (2) Wewagedera Ratnayakage Charlis of Moderawana, (3) Wewagedera Ratnayakage Lokuhami of Moderawana  | Garden       | 1       | 3  | 32 |
| 166  | Do.  | (1) Wewagedera Ratnayakage Wattuhami, (2) ditto Kalinguhami, both of Moderawana  | do.          | 0       | 3  | 24 |
| 167  | Do.  | do.  | do.          | 0       | 3  | 31 |
| 169B | Wewagewatta                                      | <i>alias</i> (1) Wewagedera Ratnayakage Don Luis, (2) ditto Don Andris, both of Moderawana   | Citronella   | 1       | 1  | 12 |
| 169F | Do.  | do.  | do.          | 1       | 0  | 35 |
| 169F | Punchidigepotha                                  | do.  | Chena        | 0       | 2  | 8  |
| 173  | Pitakoratuwa                                     | (1) Ahangama Liyanage Don Andris, <i>ex-Police Officer</i> , (2) Kasturi Arachchige Charles, both of Mulkirigala   | do.          | 0       | 1  | 32 |
| 173C | Do.  | do.  | do.          | 0       | 0  | 17 |
| 175  | Wewagewatta                                      | (1) Wewagedera Ratnayakage Janakahami, (2) ditto Heenhami, both of Moderawana  | do.          | 3       | 2  | 16 |
| 177  | Medahena   | (1) Yapa Arachchige Siyadoris, (2) ditto Babunhami, both of Moderawana   | do.          | 1       | 2  | 19 |
| 179B | Tiruwanapolehena                                 | Hewa Kiramage Dingi Babun of Moderawana  | do.          | 0       | 3  | 6  |
| 189H | Pinhena  | Harry Dahanayaka, as trustee of Mulkirigala Vihare   | do.          | 1       | 2  | 27 |
| 227M | Pinkoratuwa                                      | do.  | Garden       | 1       | 3  | 20 |
| 192A | Yondehigahakoratuwa                              | (1) Pindeniyage Deonis Appuhami, (2) Don Janis Dissanayaka, (3) Samarasinge Don Juwanis, (4) Wickremasing Liyana Arachchige Don Juwanis, all of Moderawana   | Chena        | 0       | 3  | 27 |
| 214A | Idalahenakella                                   | (1) Liyana Patiranage Don Hendrick, (2) Handugala Kankanage Don Nikulas  | do.          | 0       | 3  | 35 |
| 216  | Annasiwatta                                      | (1) Gamage Andris of Moderawana, (2) Don Davith Abeydira Jayawickrema of Walasmulla  | do.          | 0       | 1  | 17 |
| 216C | Ulugederawatta                                   | do.  | do.          | 1       | 0  | 8  |
| 216D | Egodahawatta                                     | do.  | do.          | 0       | 3  | 7  |
| 216E | Wanniachchigeruppe                               | Bamunumulla Vitaranage Don Andris of Moderawana  | Garden       | 2       | 1  | 16 |
| 221A | Pettigalahena                                    | Weerakoon Gamachchige Babahami of Moderawana   | do.          | 1       | 2  | 15 |
| 226B | Maragahahena                                     | (1) Don Charles Kalasing Dissanayaka, <i>ex-Police Officer</i> of Moderawana, (2) Moderawana Somananda of Mulkirigala Pansala  | Chena        | 2       | 0  | 35 |
| 227A | Murungagahahena                                  | (1) Kanakka Hewage Don Davith de Silva of Moderawana, (2) Kattadige Juwanis of Okewela, (3) Gombaduge Babune of Okewela  | do.          | 4       | 0  | 23 |
| 227E | Kongahahena                                      | Kattadige Thedo of Okewela   | Garden       | 4       | 2  | 11 |
| 227H | Ambagasarendeniya                                | do.  | do.          | 1       | 1  | 3  |
| 267  | Kekirihena                                       | Kanakka Hewage Don Davith de Silva of Moderawana   | Citronella   | 5       | 3  | 34 |
| 269C | Wanniachchigepinhena<br><i>alias</i> Pansalahena | (1) Don Charles Kulasing Dissanayaka, as trustee of Moderawana Vihare, (2) Kanakkahewage Don Davith de Silva, both of Moderawana   | do.          | 4       | 3  | 25 |
| 269B | Pettigalahena                                    | Wewagedera Ratnayakage Don Andris of Moderawana  | Chena        | 1       | 1  | 4  |
| 269E | Kapukoratuwa                                     | (1) Don Siman Samarasingha, Vel-Vidane of Moderawana, (2) Liyana Patiranage Don Hendrick of Moderawana, (3) Munasing Arachchige Don Bastian of Moderawana  | do.          | 1       | 2  | 24 |
| 269F | Kapugewatta                                      | Liyana Patiranage Don Hendrick of Moderawana   | do.          | 2       | 2  | 13 |
| 272x | Kapukoratuwa                                     | (1) Ekneliyagoda Madduma Bandara Mutthetuwegama of Dammulla, (2) Don Davith Abeywickreme, Registrar of Okewela   | do.          | 0       | 2  | 8  |
| 272  | Kapugewatta                                      | Wanni Achchi Kankanage Don Dionis, Police Officer of Moderawana  | do.          | 1       | 1  | 20 |
| 272E | Welangahakoratuwa and<br>Karuwalagahakoratuwa    | do.  | Citronella   | 2       | 0  | 19 |
| 272J | Batalakoratuwa                                   | Mahamadu Lebbe Marikar Mahamadu Abbu Bakkar of Dikwella  | Chena        | 1       | 0  | 17 |
| 272N | Bogahawatta                                      | (1) Mahamadu Lebbe Marikar Mahamadu Abbu Bakkar of Dikwella, (2) Omaru Lebbe Marikkar Ismail Lebbe Marikkar of Walasmulla, (3) Balage Babun Appu of Moderawana, (4) Don Janis Dissanayaka, Vel-Vidane of Kaduruliyadda, (5) Don Davith Abeydira Jayawickreme of Walasmulla | do.          | 1       | 2  | 15 |
| 272O | Pansalekoratuwa                                  | Don Janis Dissanayaka, Vel-Vidane of Kaduruliyadda   | Citronella   | 1       | 1  | 18 |
| 282  | Julegahahena, Mahahena                           | Kanakka Hewage Don Davith de Silva of Moderawana   | do.          | 2       | 3  | 14 |
| 186  | Dikdeniya-atmaga                                 | Ahangama Liyanage Don Andris, <i>ex-Police Officer</i> of Mulkirigala  | Chena        | 0       | 3  | 30 |
| 187  | Do.  | do.  | do.          | 0       | 0  | 16 |
| 86M  | Peniwalakoratuwa                                 | Don Theneris Liyana Patirana of Moderawana   | do.          | 1       | 1  | 29 |
| 170  | Ambagahakoratuwa                                 | (1) Wewagedera Ratnayakage Heen Appu of Moderawana, (2) Wewagedera Ratnayakage Don Andris of Moderawana  | Garden       | 1       | 0  | 8  |
| 1A   | Mahagalpottahena                                 | (1) Warakagodagama Don Siman of Deluwakgoda, (2) Omaru Lebbe Marikar Ismail Lebbe of Walasmulla  | Chena        | 5       | 0  | 8  |
| 79B  | Serugabahena                                     | Don Theneris Liyana Patirana of Moderawana   | do.          | 4       | 1  | 39 |

Upset price at Rs. 15 to Rs. 50 per acre. Further information regarding these lands can be obtained from the Land Settlement Officer, and plans of them from the Surveyor-General.

Colonial Secretary's Office,  
Colombo, May 28, 1918.

A. S. PAGDEN,  
Acting Colonial Secretary.

No. 4,678, S. O.—On Thursday, July 18, 1918, at 1 P.M., the Land Settlement Officer will put for sale or settlement, at Weeraketiya, the under-mentioned portions of Crown land, on the terms authorized by Government. Twenty-four allotments of land situated in the West Giruwa pattu division of the Hambantota District of the Southern Province.

| Block survey preliminary plan 372.—Gonadeniya. |   |                   |  |              |          | Extent. |        |
|--|---|-------------------|--|--------------|----------|---------|--------|
| Lot.   | Name of Land.   | Name of Claimant. |  | Description. | A. R. P. |         |        |
| 28BW   | Kongahahena   | ..                | Crown  | ..           | Garden   | ..      | 0 3 8  |
| 38   | Btikituwalekoratuwa<br>Kolongahakoratuwa                  | or                | do.  | ..           | do.      | ..      | 1 2 17 |
| 35B  | Dangahahena   | ..                | do.  | ..           | Chena    | ..      | 0 3 12 |
| 90A  | Godellaudawattehena                                       | ..                | do.  | ..           | do.      | ..      | 0 1 35 |
| 28CA   | Julgahakoratuwa   | ..                | do.  | ..           | do.      | ..      | 0 1 25 |
| 95   | Bakinnewalahena <i>alias</i> Bak-<br>innewalagawakoratuwa | ..                | do.  | ..           | do.      | ..      | 0 3 34 |
| 80E  | Ittagalahena  | ..                | do.  | ..           | do.      | ..      | 5 1 20 |
| 35D  | Dangahahena   | ..                | do.  | ..           | do.      | ..      | 0 3 2  |
| 35B1   | Do.   | ..                | Crown ; encroached by Jalatge Carolis                                  | ..           | Garden   | ..      | 0 0 22 |
| 35D1   | Dangahahena <i>alias</i> Helam-<br>bagahakoratuwa         | ..                | Crown ; encroached by Godagamage Babunhamy                             | ..           | Chena    | ..      | 0 0 17 |
| 35E  | Halambagahakoratuwa                                       | ..                | Crown ; encroached by Perahera Kankanage Mentenis                      | ..           | do.      | ..      | 0 0 28 |
| 28BQ   | Morayyakale <i>alias</i> Dan-<br>gahawatta                | ..                | Crown ; encroached by Jalatge Carolis                                  | ..           | Garden   | ..      | 0 1 0  |
| 28BW   | Kongahahena   | ..                | Crown ; encroached by Amarakoon Arachchige Don Andris                  | ..           | do.      | ..      | 0 3 8  |
| 28DT   | Wewagawawatta   | ..                | Crown ; encroached by Abeysin Arachchige Nikulas                       | ..           | do.      | ..      | 2 0 36 |
| 28DV   | Godawalehena  | ..                | Crown ; encroached by Liyana Patiranaage Heen Appu                     | ..           | do.      | ..      | 0 1 31 |
| 28DY   | Galakenakoratuwa  | ..                | Crown ; encroached by Rajapakse Don Samuel                             | ..           | do.      | ..      | 0 3 35 |
| 28DL   | Galagawahenawattekella                                    | ..                | do.  | ..           | do.      | ..      | 1 2 0  |
| 28EA   | Pittanihena   | ..                | Crown ; encroached by Liyana Arachchige Appu                           | ..           | do.      | ..      | 1 3 34 |
| 130  | Ginigalgodawatta  | ..                | Crown ; applied for by Wijesin Arachchige Heen Appu of<br>Galpottayaya | ..           | do.      | ..      | 0 2 25 |
| 152N   | Ketakalagahawatta   | ..                | Crown ; applied for by Hatarasin Arachchige Charlis Appu               | ..           | do.      | ..      | 1 0 20 |
| 28L  | Potawagawawatta   | ..                | Crown ; applied for by Sudusinha Harmanis                              | ..           | Chena    | ..      | 1 1 10 |
| 28AJ   | Eranduketiyeatmaga  | ..                | Crown ; applied for by Jasin Patiranaage Don Elias                     | ..           | do.      | ..      | 1 1 11 |
| 28AK   | Siyambalagahakoratuwa                                     | ..                | Crown ; applied for by Dadallage Punchi Appu                           | ..           | do.      | ..      | 1 1 23 |
| 28CB   | Kappuhena   | ..                | Crown ; applied for by Samarsin Patiranaage Ketan Appu                 | ..           | do.      | ..      | 1 0 8  |

Upset price at Rs. 15 to Rs. 50 per acre. Further information regarding these lands can be obtained from the Land Settlement Officer, and plans of them from the Surveyor-General.

Colonial Secretary's Office,  
Colombo, May 29, 1918.

A. S. PAGDEN,  
Acting Colonial Secretary.

### NORTH-WESTERN PROVINCE.

No. 4,679, S. O.—On Monday, July 8, 1918, at 12 noon, the Land Settlement Officer will put up for sale or settlement, as Puskoladeniya Camp, the under-mentioned portion of Crown land, on the terms authorized by Government. An allotment of land situated in the Udukaha korale east of the Dambadeni hatpattu division of the Kurunegala District of the North-Western Province.

| Block survey preliminary plan 416.—Udumulla. |               |                   |       |              |          | Extent. |       |
|--|---------------|-------------------|-------|--------------|----------|---------|-------|
| Lot.   | Name of Land. | Name of Claimant. |       | Description. | A. R. P. |         |       |
| 41   | Kehelhena     | ..                | Crown | ..           | Chena    | ..      | 2 2 7 |

Upset price at Rs. 35 to Rs. 100 per acre. Further information regarding this land can be obtained from the Land Settlement Officer, and plan of it from the Surveyor-General.

Colonial Secretary's Office,  
Colombo, May 29, 1918.

A. S. PAGDEN,  
Acting Colonial Secretary.

### PROVINCE OF SABARAGAMUWA.

It is hereby notified that the sale of lots in Udugama, block survey preliminary plan 151, and in Tismalpola, block survey preliminary plan 152, both in the Province of Sabaragamuwa, advertised in the *Government Gazette* No. 6,937 of April 12, 1918, will be held at Dambulla, and not at Yatipawala as already published.

Colonial Secretary's Office,  
Colombo, May 29, 1918.

A. S. PAGDEN,  
Acting Colonial Secretary.

### LAND ACQUISITION NOTICES.

HAVING been duly directed by the Governor, with the advice of the Executive Council, acting under the provisions of "The Land Acquisition Ordinance of 1876," section 6, to take order for the acquisition of the following lands, required for a public purpose, namely, for the construction of the rail connection to the proposed site of the new oil installations, to wit:—

On July 8, 1918, at 12 noon.

| Preliminary plan 16,721. Villages—Wellampitiya and Meetotamulla. |                      |                       |           |    |                     | Extent. |          |
|--|----------------------|-----------------------|-----------|----|---------------------|---------|----------|
| Lot.   | Name of Land.        | Description.          | Claimant. |    | A. R. P.            |         |          |
| 1  | Kuruniyawattakumbura | Abandoned paddy field | ..        | .. | Mrs. F. J. de Silva | ..      | 1 0 15.9 |
| 2  | Gorakagahakumbura    | do.                   | ..        | .. | D. A. Wijewardena   | ..      | 0 1 16.8 |
| 3  | Do.                  | do.                   | ..        | .. | M. Sinnoni Pinto    | ..      | 1 0 0.8  |

| Lot.                                 | Name of Land.           | Description.  | Name of Claimant.              | Extent. |        |
|--------------------------------------|-------------------------|---|--------------------------------|---------|--------|
|                                      |                         |   |                                | A.      | R. P.  |
| 4                                    | Gorakgahakumbura        | Abandoned paddy field   | M. Melius Dias                 | 0       | 3 38   |
| 5                                    | Do.                     | do.   | H. Sophia Gunawardena          | 0       | 1 7.9  |
| 6                                    | Baduwatta               | Bare land   | M. Melius Dias                 | 0       | 0 30   |
| 7                                    | Gorakgahawatta          | Contains coconut and other trees  | P. Manis Perera                | 0       | 0 9.8  |
| 8                                    | Do.                     | Contains 2 coconut trees  | Mango Nona of Sedawatta        | 0       | 0 7.6  |
| 9                                    | Do.                     | Bare land   | P. Podi Sinno Perera           | 0       | 0 8.4  |
| 10                                   | Do.                     | do.   | G. Appu Sinno                  | 0       | 0 30.8 |
| 11                                   | Do.                     | do.   | H. Sophia Gunawardena          | 0       | 0 10   |
| 12                                   | Vaniyawatta             | do.   | M. Sinnoni Pinto and others    | 0       | 0 23.7 |
| 13                                   | Do.                     | Contains coconut and other trees, a masonry well, and an open cadjan shed   | do.                            | 0       | 1 3.5  |
| 14                                   | Mahawatta               | Contains 80 coconut trees   | M. Melius Dias                 | 0       | 2 3.3  |
| 15                                   | Siyambalagahawatta      | Contains 2 coconut trees and a cadjan mud hut   | D. E. Abeysekera Hamine        | 0       | 0 3.6  |
| 16                                   | Do.                     | Contains 5 coconut trees  | D. A. Jayatilleke              | 0       | 0 12.9 |
| 17                                   | Nagahawatta             | Contains 10 coconut trees   | M. Melius Dias                 | 0       | 0 36   |
| 18                                   | Potuwila                | Swamp   | Heirs of Dr. Solomon Fernando  | 0       | 3 33.4 |
| 19                                   | Nugagaha or Nagahawatta | Coconut and other trees, 3 mud cadjan huts, and a well  | M. William Perera and others   | 2       | 0 30   |
| 20                                   | Sammuka Dewale          | Bare land   | Trustees of Kolonnawa Temple   | 0       | 0 3.8  |
| <i>On July 9, 1918, at 12 noon.</i>  |                         |   |                                |         |        |
| 21                                   | Kongahawatta            | Contains 8 jak trees  | S. Justina Perera and others   | 0       | 0 11.9 |
| 22                                   | Do.                     | Contains 1 coconut plant  | R. Satan Sinno and another     | 0       | 0 8.6  |
| 23                                   | Do.                     | Bare land   | H. Manuel Perera               | 0       | 0 5.6  |
| 24                                   | Silvahena               | Contains 22 coconut trees and 2 mud cadjan huts   | Heirs of Domingo de Silva      | 1       | 0 38.5 |
| 25                                   | Talahena                | Contains 87 coconut trees, a mud hut, and a well  | Meemastan                      | 2       | 2 11.8 |
| 26                                   | Ketakelagahawatta       | Contains 4 coconut trees  | Leon Dias                      | 0       | 0 3    |
| 27                                   | Do.                     | Contains coconut and other trees  | P. Bemō Nona and others        | 0       | 0 28.1 |
| 28                                   | Pansalawatta            | Contains 14 coconut plants, a tiled house, and 2 mud houses   | T. Devananda                   | 0       | 0 8.4  |
| 29                                   | Ketakelagahawatta       | Contains 2 coconut trees and 2 coconut plants   | P. Jusey Appu and others       | 0       | 0 39.7 |
| 30                                   | Do.                     | Contains 3 coconut trees  | L. W. Hami Appu                | 0       | 0 17   |
| 31                                   | Do.                     | Bare land   | S. Hami Nona                   | 0       | 0 18.1 |
| 32                                   | Do.                     | Contains part of a cadjan mud hut   | H. Babahami                    | 0       | 0 1.7  |
| 33                                   | Bodawatta               | Contains 5 coconut trees, 1 jak tree, and 1 cadjan mud hut  | J. P. Mendis                   | 0       | 2 15.9 |
| 34                                   | Do.                     | Grass land with 11 coconut trees  | do.                            | 0       | 2 7.8  |
| 35                                   | Kongahawatta            | Contains a masonry well and a latrine   | L. Dinoris Perera              | 0       | 0 2.4  |
| 36                                   | Do.                     | Contains 1 coconut tree and 2 jak trees   | S. Sinno Appu                  | 0       | 0 5    |
| 37                                   | Udumulla                | Grass land  | W. A. Adonis Silva             | 0       | 0 35.3 |
| 38                                   | Haliyawatta             | Contains coconut and other trees  | K. A. Siman Silva              | 0       | 0 1.4  |
| 39                                   | Do.                     | Contains coconut and other trees, 2 masonry wells, 1 masonry latrine, a cistern, and a cadjan open shed   | W. A. Adonis Silva             | 0       | 0 33   |
| <i>On July 10, 1918, at 12 noon.</i> |                         |   |                                |         |        |
| 40                                   | Galkamataдениya         | Grass land  | W. A. D. L. Silva              | 0       | 0 0.5  |
| 41                                   | Haliyawatta             | Contains 27 coconut plants  | H. D. Piloris Appu and others  | 0       | 0 18.2 |
| 42                                   | Galkamatawatta          | Contains coconut and jak trees and a mud cadjan hut   | W. A. D. L. Silva              | 0       | 0 32.3 |
| 43                                   | Kongahawatta            | Contains arecanut trees   | do.                            | 0       | 0 0.3  |
| 44                                   | Pelawattadeniya         | Deniya  | W. Carolis Fonseka and others  | 0       | 0 9.8  |
| 45                                   | Kongahawatta            | Contains 4 coconut and 7 jak trees  | W. A. Adonis Silva             | 0       | 0 4.2  |
| 46                                   | Do.                     | Contains 2 coconut trees  | H. Andre Cooray                | 0       | 0 16   |
| 47                                   | Ulugedarawatta          | Contains 8 coconut plants and 9 coconut trees   | W. Carolis Fonseka             | 0       | 0 20.5 |
| 48                                   | Do.                     | Contains 1 jak tree   | D. Nonohami Perera             | 0       | 0 9    |
| 49                                   | Ketakalagahawatta       | Contains 2 coconut trees  | W. Carolis Fonseka             | 0       | 0 6.9  |
| 50                                   | Kongahawatta            | Contains 4 coconut trees, 3 jak trees, and a mud cadjan house   | E. Luci Hami                   | 0       | 0 12   |
| 51                                   | Do.                     | Contains 5 coconut trees and a masonry cadjan house   | Heirs of P. Thelenis Perera    | 0       | 0 15.3 |
| 52                                   | Do.                     | Contains coconut and other trees and a tiled mud house  | S. Nicholas Perera             | 0       | 0 14.7 |
| 53                                   | Do.                     | Contains 3 coconut and 12 arecanut trees  | Obius of Maradana              | 0       | 0 8.5  |
| 54                                   | Do.                     | Contains 1 jak and 4 arecanut trees   | S. Martina Perera              | 0       | 0 2.3  |
| 55                                   | Do.                     | Contains 6 coconut trees  | Girigoris Appu                 | 0       | 0 12.6 |
| 56                                   | Do.                     | Contains 2 coconut and 1 jak tree   | P. Agida Perera                | 0       | 0 1.4  |
| 57                                   | Do.                     | Contains coconut and other trees and a mud cadjan hut   | P. Velo Perera                 | 0       | 1 0.4  |
| 58                                   | Do.                     | Contains coconut and other trees, 5 mud cadjan buildings, 1 masonry latrine, part of a masonry tiled house, part of a masonry tiled latrine, cadjan shed, and 1 masonry manhole | J. F. de Silva Rajakarunaratna | 0       | 3 34   |

I hereby give public notice, as required by section 7, that the Government proposes to take possession of the lands. All persons interested in the aforesaid lands are hereby required to appear personally or by agent before me at this office on the dates given above at 12 noon, and to state the nature of their respective interests in the lands, and the amount and particulars of their claims to compensation for such interests.

The Kachcheri,  
Colombo, May 27, 1918.

J. G. FRASER,  
Government Agent.

HAVING been duly directed by the Governor, with the advice of the Executive Council, acting under the provisions of "The Land Acquisition Ordinance of 1876," section 6, to take order for the acquisition of the following lands, required for a public purpose, namely, for widening the road and canal at Nugegoda, to wit :—

| Preliminary plan 16,711. Villages—Pagoda and Nugegoda. |                       |  |                       | Extent.  |
|--|-----------------------|--|-----------------------|----------|
| Lot.   | Name of Land.         | Description.   | Name of Claimant.     | A. R. P. |
| 1  | Paragahaowitewatta .. | Bare land ..   | M. Siman de Costa ..  | 0 0 0·97 |
| 2  | Welikumburewatta ..   | do. ..   | W. Suwaris Fonseka .. | 0 0 1·69 |
| 3  | Do. ..                | Contains 2 coconut and 12 arecanut trees ..                          | do. ..                | 0 0 1·59 |
| 4  | Do. ..                | Bare land ..   | W. Magilin Fonseka .. | 0 0 2·47 |
| 5  | Do. ..                | Contains 5 coconut trees, 6 coconut plants, and 34 arecanut trees .. | do. ..                | 0 0 3·98 |

I hereby give public notice, as required by section 7, that the Government proposes to take possession of the lands. All persons interested in the aforesaid lands are hereby required to appear personally or by agent before me at this office on June 25, 1918, at 11 A.M., and to state the nature of their respective interests in the lands, and the amount and particulars of their claims to compensation for such interests.

The Kachcheri,  
Colombo, May 24, 1918.

J. G. FRASER,  
Government Agent.

HAVING been duly directed by the Governor, with the advice of the Executive Council, acting under the provisions of "The Land Acquisition Ordinance of 1876," section 6, to take order for the acquisition of the following lands, required for a public purpose, namely, for use in connection with the railway, to wit :—

| Preliminary plan 16,704. Village—Ragama. |                   |  |                              | Extent.  |
|--|-------------------|--|------------------------------|----------|
| Lot.                                     | Name of Land.     | Description.   | Name of Claimant.            | A. R. P. |
| 1  | Copiwatta ..      | Levelled ground contains 4 sheds and a cadjan building ..    | Messrs. Freudenberg & Co. .. | 6 0 1·6  |
| 2  | Do. ..            | Chena and high ground (jungle) ..                            | do. ..                       | 3 0 32·2 |
| 3  | Do. ..            | Garden contains a tiled building and a tiled water closet .. | do. ..                       | 0 0 25   |
| 4  | Do. ..            | Garden contains a well and a masonry pillar ..               | do. ..                       | 0 0 18·6 |
| 5  | Delgahakumbura .. | Paddy field ..   | do. ..                       | 0 1 15·5 |
| 6  | Delgahawatta ..   | Garden contains 7 coconut trees ..                           | do. ..                       | 0 0 28·4 |

I hereby give public notice, as required by section 7, that the Government proposes to take possession of the lands. All persons interested in the aforesaid lands are hereby required to appear personally or by agent before me at this office on June 29, 1918, at 12 noon, and to state the nature of their respective interests in the lands, and the amount and particulars of their claims to compensation for such interests.

The Kachcheri,  
Colombo May 22, 1918.

J. G. FRASER,  
Government Agent.

HAVING been duly directed by the Governor, with the advice of the Executive Council, acting under the provisions of "The Land Acquisition Ordinance of 1876," section 6, to take order for the acquisition of the following lands, required for a public purpose, namely, construction of a Senior Medical Officer's quarters, Apothecaries' quarters, and a dispensary to form part of a future hospital at Elpitiya, to wit :—

| Preliminary plan 10,760. Village—Igala. |  |                     |  | Extent.  |
|---|--|---------------------|--|----------|
| Lot.                                    | Name of Land.                                      | Description.        | Name of Claimant.                            | A. R. P. |
| 1                                       | Attamaliwilagodawatta or Ambalanduwa-henawatta ..  | Garden ..           | Don Bastian de Silva Abeynaika and others .. | 0 0 1·8  |
| 2                                       | Kahabiliyagahagodawatta or Ambalanduwahenawatta .. | do. ..              | do. ..                                       | 2 1 7·8  |
| 3                                       | Kanattawatta or Ambalanduwawatta ..                | do. ..              | Heirs of the late Igalagamage Don Adirian .. | 0 3 24·8 |
| 4                                       | Ambalanduwahenawatta ..                            | Chena and garden .. | I. L. M. Hassim of Tunduwa ..                | 0 1 33·9 |
| 5                                       | Kanattawatta or Ambalanduwawatta ..                | Garden ..           | Heirs of the late Igalagamage Don Adirian .. | 0 0 4    |

I hereby give public notice, as required by section 7, that the Government proposes to take possession of the lands. All persons interested in the aforesaid lands are hereby required to appear personally or by agent before me at Elpitiya Village Tribunal on June 29, 1918, at 2 P.M., and to state the nature of their respective interests in the lands, and the amount and particulars of their claims to compensation for such interests.

The Kachcheri,  
Galle, May 24, 1918.

R. B. HELLINGS,  
Government Agent.

HAVING been duly directed by the Governor, with the advice of the Executive Council, acting under the provisions of "The Land Acquisition Ordinance of 1876," section 6, to take order for the acquisition of the following land, required for a public purpose, namely, for constructing latrines for Public Works Department cooly lines on the Haputale-Dambattenna road, to wit :—

| Preliminary plan 1,998. Village—Lemastota in Kandapalla korale of Wellawaya division. |                       |  |  | Extent.  |
|---|-----------------------|--|--|----------|
| Lot.  | Name of Land.         | Description.   | Name of Claimant.                          | A. R. P. |
| 1   | Pitaratmale estate .. | Tea 30 years old, contains a newly put up temporary latrine for Public Works Department cooly lines .. | Ceylon Tea Plantations Company, Limited .. | 0 0 3·1  |

I hereby give public notice, as required by section 7, that the Government proposes to take possession of the land. All persons interested in the aforesaid land are hereby required to appear personally or by agent before me at Badulla Kachcheri on June 29, 1918, at 1 P.M., and to state the nature of their respective interests in the land, and the amount and particulars of their claims to compensation for such interests.

Badulla Kachcheri,  
May 23, 1918.

F. BARTLETT,  
Government Agent.



HAVING been duly directed by the Governor, with the advice of the Executive Council, acting under the provisions of "The Land Acquisition Ordinance of 1876," section 6, to take order for the acquisition of the following lands, required for a public purpose, namely, for the construction of latrines to the cooly lines at the 120½ milepost of the Haldummulla-Wellawaya road, to wit:—

| Preliminary plan 1,999. Village—Koslanda town in Kandapalla korale of Wellawaya division. |                  |   |                         | Extent.  |
|---|------------------|---|-------------------------|----------|
| Lot.  | Name of Land.    | Description.  | Name of Claimant.       | A. R. P. |
| 1   | Wattarantenna .. | Vegetable garden contains 1 mango tree 5 years old .. | P. G. Agostinu Silva .. | 0 1 14.5 |
| 2   | Do. ..           | New clearing for tea ..                               | do. ..                  | 0 0 17.2 |

I hereby give public notice, as required by section 7, that the Government proposes to take possession of the lands. All persons interested in the aforesaid lands are hereby required to appear personally or by agent before me at Badulla Kachcheri, on June 29, 1918, at 1 P.M., and to state the nature of their respective interests in the lands; and the amount and particulars of their claims to compensation for such interests.

Badulla Kachcheri,  
May 23, 1918.

F. BARTLETT,  
Government Agent.

HAVING been duly directed by the Governor, with the advice of the Executive Council, acting under the provisions of "The Land Acquisition Ordinance of 1876," section 6, to take order for the acquisition of the following lands, required for a public purpose, namely, for widening the Badulla-Batticaloa road, to wit:—

| Supplement B to final village plan 170. Village—Wedigune in Rilpola korale of Yatikinda division. |                         |   |  |                  |
|---|-------------------------|---|--|------------------|
| Lot.  | Name of Land.           | Description.  | Name of Claimant.                      | Extent, A. R. P. |
| 2½A   | Wewessa estate ..       | Cutting with some tea 18 years old ..                             | The Korale Tea Estates Co., Limited .. | 0 0 3.5          |
| 80C   | Glen Alpine ..          | Cutting and part of cart road ..                                  | Ouvah Ceylon Estates Co., Limited ..   | 0 0 12           |
| 80A1  | Hingurugamuwa estate .. | do. ..  | Hingurugamuwa Tea and Rubber Co. ..    | 0 0 21           |
| 80A2  | Do. ..                  | do. ..  | do. ..                                 | 0 0 17           |
| 80A3  | Do. ..                  | Cutting with some tea 6 years old and part of cart road ..        | do. ..                                 | 0 1 14           |
| 80A4  | Do. ..                  | Cutting and some tea 12 years old ..                              | do. ..                                 | 0 0 21           |
| 80A5  | Do. ..                  | Cutting and part of cart road ..                                  | do. ..                                 | 0 0 14.5         |
| 2AA   | Do. ..                  | Cutting with some tea 12 to 14 years old and part of cart road .. | do. ..                                 | 0 1 14           |
| 2AB   | Wewessa estate ..       | Cutting with some tea 18 years old and part of cart road ..       | The Korale Tea Estates Co., Limited .. | 0 1 33           |
| 2AC   | Do. ..                  | do. ..  | do. ..                                 | 0 0 21           |
| 2AD   | Do. ..                  | do. ..  | do. ..                                 | 0 0 10.25        |
| 2AE   | Do. ..                  | Cutting with some tea 18 years old ..                             | do. ..                                 | 0 0 17           |
| 2AF   | Do. ..                  | Cutting with some tea 18 years and part of cart road ..           | do. ..                                 | 0 1 34           |

| Preliminary plan 1,991. Villages—Pallagolla and Kanahela in Passara korale of Yatikinda division. |                    |   |                                   |                  |
|---|--------------------|---|-----------------------------------|------------------|
| Lot.  | Name of Land.      | Description.  | Name of Claimant.                 | Extent, A. R. P. |
| 1   | Gonakele estate .. | Contains tea 15 years old and 5 rubber trees 7 years old .. | Crown ..                          | 0 0 39           |
| 2   | Do. ..             | Contains tea 15 years old and 2 rubber trees 7 years old .. | do. ..                            | 0 0 1.2          |
| 3   | Do. ..             | Road and cutting ..   | Nayabedda Estates Co., Limited .. | 0 1 11           |
| 4   | Do. ..             | do. ..  | do. ..                            | 0 0 7.5          |
| 5   | Do. ..             | Part of road ..   | do. ..                            | 0 0 4            |
| 6   | Weliwatta ..       | Road and cutting ..   | Kataragam dewale ..               | 0 0 27.2         |
| 7   | Kehelwattearawa .. | Waste land ..   | do. ..                            | 0 0 1.8          |
| 8   | Alutwela ..        | Road ..   | do. ..                            | 0 0 5.3          |
| 9   | Do. ..             | Road and cutting ..   | do. ..                            | 0 0 4            |

I hereby give public notice, as required by section 7, that the Government proposes to take possession of the lands. All persons interested in the aforesaid lands are hereby required to appear personally or by agent before me at Badulla Kachcheri on June 28, 1918, at 1 P.M. and to state the nature of their respective interests in the lands, and the amount and particulars of their claims to compensation for such interests.

Badulla Kachcheri,  
May 22, 1918.

F. BARTLETT,  
Government Agent.

HAVING been duly directed by the Governor, with the advice of the Executive Council, acting under the provisions of "The Land Acquisition Ordinance of 1876," section 6, to take order for the acquisition of the following lands, required for a public purpose, namely, for the construction of the Badulla Railway, to wit:—

| Advance extract No. 3 of block survey preliminary plan 279. Village—Gawarawela in Kumbalwela korale of Yatikinda division. |                   |                    |                     | Extent,   |
|--|-------------------|--------------------|---------------------|-----------|
| Lot.   | Name of Land.     | Description.       | Name of Claimant.   | A. R. P.  |
| 1  | Southam estate .. | Tea 8 years old .. | Demodera Tea Co. .. | 0 0 7     |
| 2  | Do. ..            | do. ..             | do. ..              | 0 1 11.62 |

I hereby give public notice, as required by section 7, that the Government proposes to take possession of the lands. All persons interested in the aforesaid lands are hereby required to appear personally or by agent before me at Badulla Kachcheri on June 28, 1918, at 1 P.M., and to state the nature of their respective interests in the lands, and the amount and particulars of their claims to compensation for such interests.

Badulla Kachcheri,  
May 22, 1918.

F. BARTLETT,  
Government Agent.