

Ceylon Government Gazette

Published by Authority.

No. 6,933 — FRIDAY, APRIL 5, 1918.

Part III.—Lands.

Separate paging is given to each Part in order that it may be filed separately.

	PAGE		PAGE		PAGE
Land Settlement Notices :—		Land Sales by the Government Agents :—		Land Sales by the Settlement Officer :—	
Preliminary Notices	—	North-Western Province	—	Northern Province	—
Final Orders	523	North-Central Province	560	Eastern Province	—
Land Sales by the Government Agents :—		Province of Uva	—	North-Western Province	—
Western Province	—	Province of Sabaragamuwa	—	North-Central Province	561
Central Province	—	Land Sales by the Settlement Officer :—		Province of Uva	—
Southern Province	—	Western Province	—	Province of Sabaragamuwa	—
Northern Province	—	Central Province	—	Land Acquisition Notices	565
Eastern Province	559	Southern Province	—	Land Resumption Notices	566

FINAL ORDERS.

Hambantota S. O. No. 1,416.

Order under Section 4, Sub-section (1), of "The Waste Lands Ordinances of 1897, 1899, 1900, and 1903," declaring Lands to be Crown Property.

In the matter of the lands commonly called or known as Ihalawewa (tank and bund), Pinwewa (tank and bund), &c., situate in the village of Nalagama, in the West Giruwa pattu of the Hambantota District, in the Southern Province, and of "The Waste Lands Ordinances of 1897, 1899, 1900, and 1903."

WHEREAS in pursuance of section 1 of the said Ordinances it was duly notified on the 20th day of August, 1909, that if no claim to the lands commonly called or known as Ihalawewa (tank and bund), Pinwewa (tank and bund), &c., situate in the village of Nalagama, in the West Giruwa pattu of the Hambantota District, in the Southern Province, containing in extent 40 acres 1 rood and 37 perches, and shown as lots 186, 157, 101, 101E, 101F, 101J, 101K, 101L, 101U, 101V, 101H, 137, 149, 198B, and 198C in preliminary plan 290 and in the annexed diagrams, was made to John George Fraser, Special Officer appointed under section 28 of the said Ordinances, within the period of three months from the date specified in such notice, such lands would be declared the property of the Crown, and dealt with on account of the Crown (*vide* Notice No. 3,534):

And whereas (1) Amarasiri Gunawardena Leana Arachchige Don Bastian Appuhamy, (2) Wiraratna Vidane Achchige Tepanis, (3) ditto Don Salman, (4) ditto Don Danoris, (5) Kolomba Muhandiramge Haro, (6) Samararatna Kodikara Kankanange Arnolis, (7) Ratnappulige Agoris, (8) Kuruppu Arachchige Siyadoris Appu, and (9) Don Philippu Muhandiramge Arnolis made claim to the above-mentioned lots 186, 157, 101, 101E, 101F, 101J, 101K, 101L, 101U, 101V, 101H, and 137; and whereas (10) Karolis Silva Balasuriya made claim to the above-mentioned lot 149, and whereas on condition that the said lot be declared to be the property of the Crown he withdrew his claim thereto; and whereas (11) Ahamadu Lebbe Marikkar Usup Lebbe Marikkar, and (12) Ahamadu Lebbe Marikkar Mahamadu Lebbe Marikkar made claim to the above-mentioned lots 198B and 198C; and whereas the said 11th claimant by an agreement dated the 23rd June, 1916, in consideration of the Settlement Officer settling as private property otherwise than under the Waste Lands Ordinances lot 198A of the block survey preliminary plan 290, which is a subdivision of lot 198 of the notice, and the said 12th claimant by an agreement dated the 23rd day of June, 1916, in consideration of the Settlement Officer settling as private property otherwise than under the Waste Lands Ordinances lots 198 and 198A of the block survey preliminary plan 290, which are subdivisions of lot 198 of the notice, withdrew their claim to the said lots 198B and 198C of this order; and whereas (13) Weeraratna Vidane Achchige Jamis made claim to the above-mentioned lots 101, 101E, 101F, 101J, 101K, 101L, 101U, 101V, and 101H, and by an agreement dated the 23rd day of June, 1916, in consideration of being declared along with Weeraratna Vidane Achchige Sineho and Weeraratna Vidane Achchige Ano the purchasers of lot 101T of the block survey preliminary plan 290, which is a subdivision of lot 101 of the aforesaid notice, for a sum of Rs. 22-90, he withdrew his claim to the said lots 101, 101E, 101F, 101J, 101K, 101L, 101U, 101V, and 101H of this order:

and whereas the said 2nd, 3rd, and 4th claimants having died during the pendency of the inquiry, their heirs, viz., (a) (2A) Ratnappulige Engohamy, (2B) Wiraratna Vidane Achchige Carolis, (2C) ditto Samiecho, and (2D) ditto Mendias (minor), (b) (3A) Kolomba Muhandirango Dingihamy, (3B) Wiraratna Vidane Achchige Wattu, (3C) ditto Martin (minor), (3D) ditto Daineris (minor), (3E) ditto Yasohamy, (3F) ditto Hendrick, (3G) ditto Siman Appu, (3H) ditto Thenis, (3I) ditto Punchihamy, and (3J) ditto Andris (minor), (c) (4A) Denapitiya Muhandirango Karlina, (4B) Wiraratna Vidane Achchige Nonohamy, (4C) ditto Pincinahamy, (4D) ditto Selpinahamy, (4E) ditto Juwan Appu (minor), (4F) ditto Dionis (minor), (4G) ditto Cornelis Appu (minor), (4H) ditto Jane Nona (minor), and (4I) ditto Siyoris (minor) were substituted as claimants in their stead; and whereas the said 1st claimant by an agreement dated the 6th day of October, 1916, the said 2B, 2C, 5th, 6th, 7th, and 8th claimants, and 2A claimant for herself and as duly appointed representative of the said 2D claimant (minor) by an agreement dated the 25th day of September, 1916, the said 3A, 3B, 3E, 3H, 3I, 4C, and 4D claimants by an agreement dated the 26th day of September, 1916, the said 3F claimant as duly appointed representative of the said 3C, 3D, and 3J claimants (minors) by an agreement dated the 26th day of September, 1916, the said 4B claimant by an agreement dated the 2nd day of October, 1916, and the said 9th claimant by an agreement dated the 25th day of September, 1916, in consideration of the Settlement Officer settling as private property otherwise than under the Waste Lands Ordinances lots 101I, 101N, 101O, 101P, 101M, 101Q, 101R, 101S, 156, 138, 139, 136A, 135, 136F, 136, 140, 141, 141B, 141B1, 141B2, 134H, 134I, 159, 158, 158A, 153, 160A, 160J, 165, 162, 161, 160, 163H, 163I, 163K, 164, 168A, 172, 173, 174, 163G, 181A, 180, 179, 181, 181B, 182, 185, 178, 177, 176, 175, 256, 256A, 257, 188, 187, 183, and 250, all of the block survey preliminary plan 290, withdrew their claims to the above-mentioned lots 186, 157, 101, 101E, 101F, 101J, 101K, 101L, 101U, 101V, 101H, and 137 of this order; and whereas the said 3F and 3G claimants and 4A claimant on behalf of herself and as duly appointed representative of the said 4E, 4F, 4G, 4H, and 4I claimants (minors) by an agreement dated the 25th day of September, 1916, in consideration of the Settlement Officer settling as private property otherwise than under the Waste Lands Ordinances lots 101G, 101I, 101N, 101O, 101P, 101M, 101Q, 101R, 101S, 156, 92B, 92C, 138, 139, 136A, 135, 136F, 136, 140, 141, 141B, 141B1, 141B2, 134H, 134I, 159, 158, 158A, 153, 160A, 160J, 165, 162, 161, 160, 163H, 163I, 163K, 164, 168A, 172, 173, 174, 163G, 181A, 180, 179, 181, 181B, 182, 185, 178, 177, 176, 175, 256, 256A, 257, 188, 187, 183, and 250, all of the block survey preliminary plan 290, withdrew their claims to the above-mentioned lots 186, 157, 101, 101E, 101F, 101J, 101K, 101L, 101U, 101V, 101H, and 137 of this order; I, Howard Orme Fox, Special Officer appointed under section 28 of the said Ordinances, under and by virtue of the powers vested in me in that behalf by section 4 of the said Ordinances, do hereby on this 18th day of January, 1918, order and declare under section 4, subsection (1), of the said Ordinances, that the said lands, as more fully described herein below, are the property of the Crown.

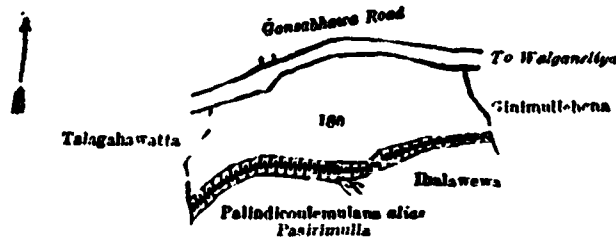
Description of the Lands referred to.

The following lots situated in the village of Nalagama, in the West Giruwa pattu of the Hambantota District, in the Southern Province, as described in the annexed diagrams:—

I.—Preliminary plan 290.

Lot.	Name of Land.	Extent, A. R. P.
186	Ihalawewa (tank and bund)	1 0 25

and bounded as follows: on the north by the Gansabhawa road to Walgancliya; on the east by Ginimullihena claimed by Hewamalage Wattuhamy; on the south by Ihalawewa claimed by Ahama Lebbe Usubu Lebbe, Palindicoul-mulana alias Pasirimulla claimed by Weeraratna Vidana Arachchige Don Bastian and others; on the west by Talagahawatta claimed by Ama Lebbe Udumala Marikar.



Surveyor-General's Office,
Colombo, October 27, 1917.

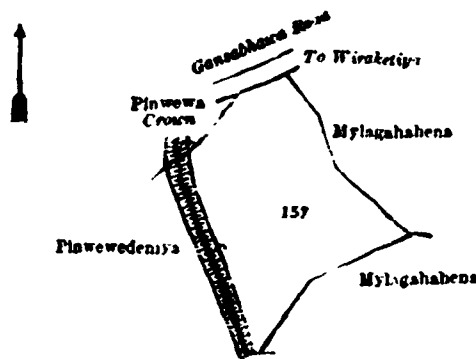
Scale of 4 Chains to an Inch.

C. R. LUNDIE,
for Surveyor-General.

II.—Preliminary plan 290.

Lot.	Name of Land.	Extent, A. R. P.
157	Pinwewa (tank and bund)	1 1 28

and bounded as follows: on the north by Pinwewa claimed by the Crown, Gansabhawa road to Wiraketiya; on the east by Mylagahahena claimed by C. H. de Zilva; on the south by Mylagahahena claimed by Don Carolis de Silva Ratnawera and others, T. P. 178,742; on the west by Pinwewedeniya claimed by Weeraratna Vidane Arachchige Don Salman and others.



Surveyor-General's Office,
Colombo, October 27, 1917.

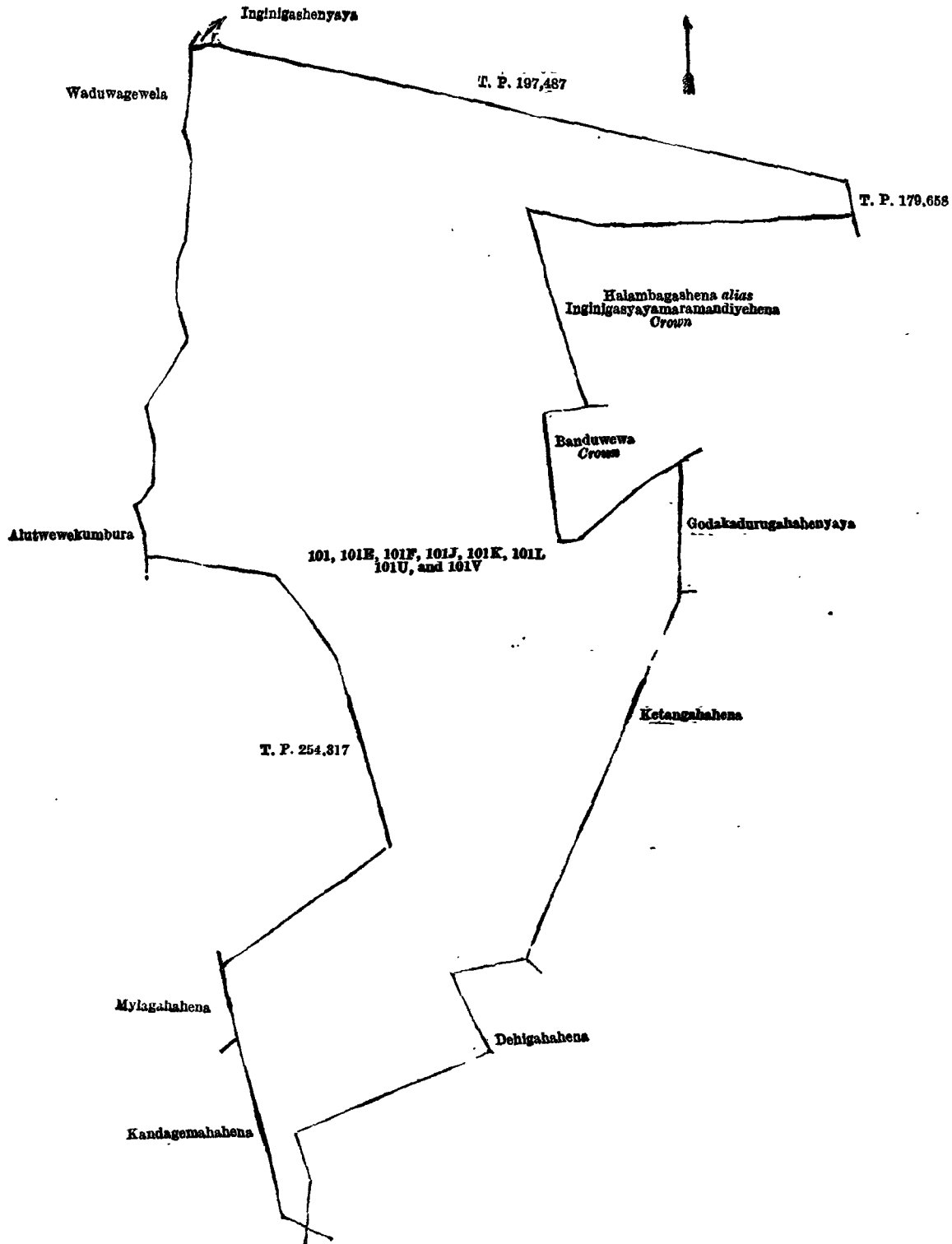
Scale of 4 Chains to an Inch.

C. R. LUNDIE,
for Surveyor-General.

III.—Preliminary plan 290.

Lot.	Name of Land.	Extent, A. R. P.	Lot.	Name of Land.	Extent, A. R. P.
101	Halambagahahena	.. 5 1 37	101L	Bogahawattagehena	.. 5 1 34
101E	Mylagahahena	.. 0 0 7	101U	Godallehena	.. 2 0 22
101F	Halambagashena	.. 1 2 2	101V	Kandagemahahena	.. 0 1 16
101J	Kadurugahahena	.. 0 2 27			
101K	Mylagahahena and Maragahahena	.. 7 2 13			23 0 38

and bounded as follows: on the north by Inginigashenyaya claimed by Ama Lebbe Pachcheri Saibo, T. P. 197,487; on the east by T. P. 179,658, Halambagashena *alias* Inginigasyaya, Maramandiyehena to be declared the property of the Crown under the Waste Lands Ordinances, Banduwewa claimed by the Crown, Godakadurugahahenyaya (private), Ketangahahena (private); on the south by Dehigahahena to be sold to Weeraratna Vidane Achchige Janis and two others under the Waste Lands Ordinances, Kandagemahahena claimed by Denipitiya Muhandiramage Janis; on the west by Kandagemahahena claimed by Denipitiya Muhandiramage Janis, Mylagahahena claimed by Weeraratna Vidane Achchige Punchiya, T. P. 254,317, Alutwewekumbura claimed by Samaraweera Arachchige Don Carolis and others, Waduwegawela claimed by Samaraweera Arachchige Don Carolis and others.



IV.—Preliminary plan 290.

Lot.	Name of Land.	Extent, A. R. P.
101H	Ketangahawatta	0 0 10

and bounded as follows : on the north and east by Alutwatta claimed by Lokugamage Samel ; on the south and west by Kandeachchigewekadahena (private).



Surveyor-General's Office,
Colombo, October 27, 1917.

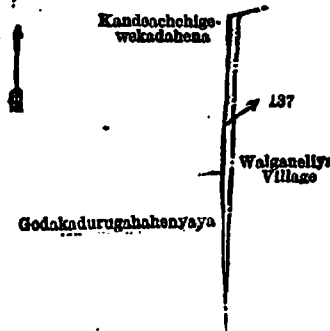
Scale of 4 Chains to an Inch.

C. R. LUNDIE,
for Surveyor-General.

V.—Preliminary plan 290.

Lot.	Name of Land.	Extent, A. R. P.
137	Kandeachchigewekada	0 0 18

and bounded as follows : on the north by Kandeachchigewekadahena (private) ; on the east by the village limit of Walganeliya ; on the south by the village limit of Walganeliya, Godakadurugahahenyaya (private) ; on the west by Godakadurugahahenyaya (private), Kandeachchigewekadahena (private).



Surveyor-General's Office,
Colombo, October 27, 1917.

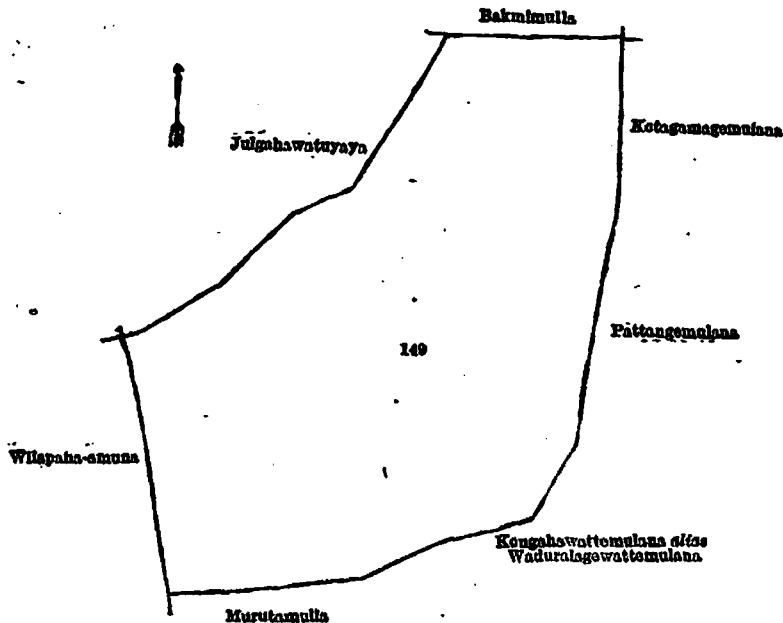
Scale of 4 Chains to an Inch.

C. R. LUNDIE,
for Surveyor-General.

VI.—Preliminary plan 290.

Lot.	Name of Land.	Extent, A. R. P.
149	Seruwawila	9 1 10

and bounded as follows : on the north by Julgahawattuyaya claimed by Weeraratna Vidane Arachchige Don Danoris and others, Bakmimulla claimed by Willaddara pansala ; on the east by Kotagamamulana claimed by Kuruppu Arachchige Don Samel and others, Pattangemulana claimed by Ratnappulige Baban and others ; on the south by Kongahawattumulana *alias* Waduralagewattumulana claimed by Kuruppu Arachchige Siyadoris, Murutamulla claimed by Ismail Labbo, Ama Labbo Marikkar and others ; on the west by Wilapaha-amuna claimed by Carolis Balasuriya.



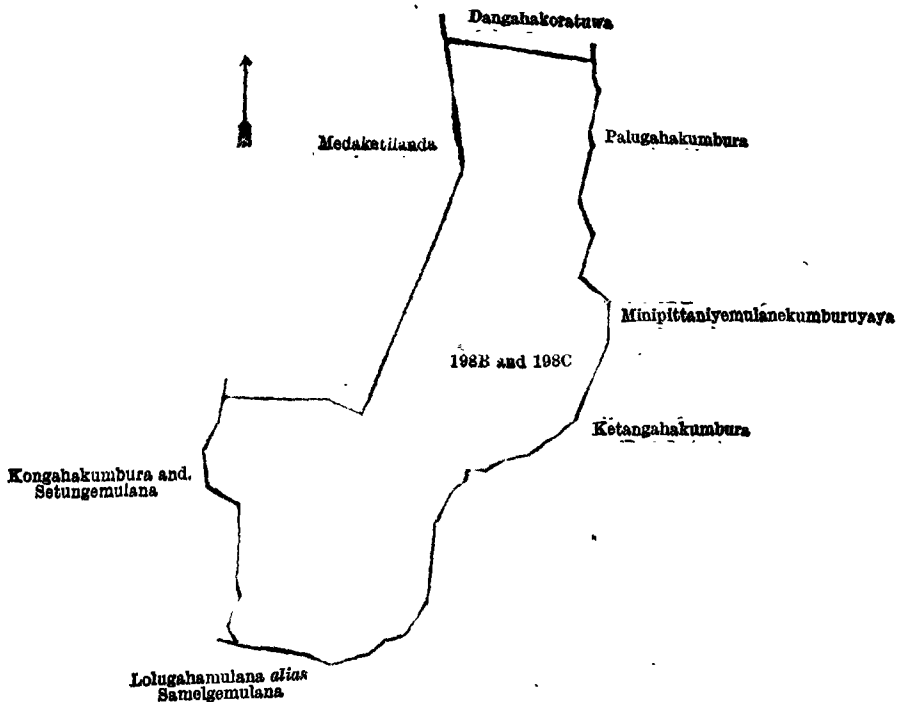
Surveyor-General's Office,
Colombo, October 27, 1917.

Scale of 4 Chains to an Inch.

C. R. LUNDIE,
for Surveyor-General.

Lot.	Name of Land.	VII.—Preliminary plan 290.	Extent, A. R. P.
198B	Gama-achchigewatta	2 3 24
198C	Samelgewatta	2 1 4
			5 0 28

and bounded as follows: on the north by Dangahakoratuwa (private); on the east by Palugahakumbura claimed by Weeraratna Vidana Arachchige Jayan, Minipittaniyemulanekumburuyaya claimed by Sampo Obeyesekera and others, Ketangahakumbura claimed by the heirs of Weeraratna Vidana Arachchige Davith and others; on the south by Lolugahamulana alias Samelgemulana claimed by Gigan Arachchige Babahamy; on the west by Kongahakumbura and Setungemulana (private), Medakettilanda (private).



Surveyor-General's Office,
Colombo. October 27, 1917.

Scale of 4 Chains to an Inch.

C. R. LUNDIE,
for Surveyor-General.

H. O. FOX,
Special Officer.

January 18, 1918.

Kurunegala S. O. No. 2,057.

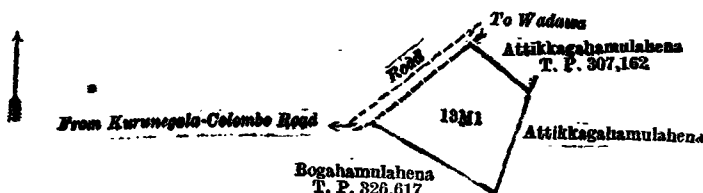
Order under Section 2 of "The Waste Lands Ordinances of 1897, 1899, 1900, and 1903," declaring Land to be Crown Property.

In the matter of the land commonly called or known as Kolongahamulahena, situate in the village of Kuragamuwa, in the Udukaha korale east of the Dambadeni hatpattu of the Kurunegala District, in the North-Western Province, and of "The Waste Lands Ordinances of 1897, 1899, 1900, and 1903."

THE notice required by section 1 of "The Waste Lands Ordinances of 1897, 1899, 1900, and 1903," having been duly published in manner prescribed by that section in respect of the above-named land (*vide* Notice No. 6,485), and no claim having been made to the said land or to any interest therein within the period of three months from the date specified in the said notice, I, Norman Albert Hampton, Special Officer appointed under section 28 of the said Ordinances, under and by virtue of the powers vested in me in that behalf by section 2 of the said Ordinances, do hereby on this 18th day of February, 1918, order and declare that the said land, as more fully described herein below, situate in the village of Kuragamuwa, in the Udukaha korale east of the Dambadeni hatpattu of the Kurunegala District, in the North-Western Province, and shown as lot 13M1 in preliminary plan 418 and in the annexed diagram, and containing in extent 2 roods and 1 perch, is the property of the Crown.

Description of the Land referred to.

The land commonly called or known as Kolongahamulahena, situated in the village of Kuragamuwa, in the Udukaha korale east of the Dambadeni hatpattu of the Kurunegala District, in the North-Western Province, containing in extent 2 roods and 1 perch, and shown as lot 13M1 in preliminary plan 418 and in the annexed diagram; and bounded as follows: on the north by a road from Kurunegala-Colombo road to Wadawa, Athikkagahamulahena (T. P. 307,162); on the east by Athikkagahamulahena claimed by Nunganauwa dewale; on the south by Bogahamulahena sold by the Crown (T. P. 326,617); on the west by Bogahamulahena sold by the Crown (T. P. 326,617), a road from Kurunegala-Colombo road to Wadawa.



Surveyor-General's Office,
Colombo, February 5, 1918.

Scale of 4 Chains to an Inch.

C. R. LUNDIE,
for Surveyor-General.

N. A. HAMPTON,
Special Officer.

February 18, 1918.

Kurunegala S. O. No. 2,058.

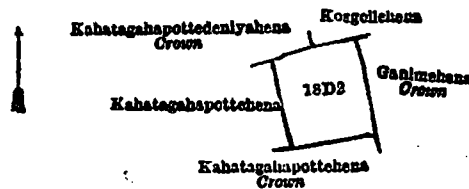
Order under Section 2 of "The Waste Lands Ordinances of 1897, 1899, 1900, and 1903,"
declaring Land to be Crown Property.

In the matter of the land commonly called or known as Kahatagahapottchena (cemetery), situate in the village of Imbulgoda, in the Udukaha korale south of the Dambadeni hatpattu of the Kurunegala District, in the North-Western Province, and of "The Waste Lands Ordinances of 1897, 1899, 1900, and 1903."

Tax notice required by section 1 of "The Waste Lands Ordinances of 1897, 1899, 1900, and 1903," having been duly published in manner prescribed by that section in respect of the above-named land (vide Notice No. 6,643), and no claim having been made to the said land or to any interest therein within the period of three months from the date specified in the said notice, I, Norman Albert Hampton, Special Officer appointed under section 28 of the said Ordinances, under and by virtue of the powers vested in me in that behalf by section 2 of the said Ordinances, do hereby on this 18th day of February, 1918, order and declare that the said land, as more fully described herein below, situate in the village of Imbulgoda, in the Udukaha korale south of the Dambadeni hatpattu of the Kurunegala District, in the North-Western Province, and shown as lot 18D2 in preliminary plan 480 and in the annexed diagram, and containing in extent 1 rood and 30 perches, is the property of the Crown.

Description of the Land referred to.

The land commonly called or known as Kahatagahapottchena (cemetery), situate in the village of Imbulgoda, in the Udukaha korale south of the Dambadeni hatpattu of the Kurunegala District, in the North-Western Province, containing in extent 1 rood and 30 perches, and shown as lot 18D2 in preliminary plan 480 and in the annexed diagram; and bounded as follows: on the north by Kahatagahapottchedeniya belonging to the Crown, Kosgollehena claimed by Hapuchillai Unguhamy; on the east by Ganimehena belonging to the Crown; on the south by Kahatagahapottchena belonging to the Crown; on the west by Kahatagahapottchena sold by the Crown.



Surveyor-General's Office,
Colombo, September 4, 1917.

Scale of 4 Chains to an Inch.

A. H. G. DAWSON,
for Surveyor-General

February 18, 1918.

N. A. HAMPTON,
Special Officer.

Kurunegala S. O. No. 2,059.

Order under Section 4, Sub-section (1), of "The Waste Lands Ordinances of 1897, 1899, 1900, and 1903,"
declaring Lands to be Crown Property.

In the matter of the lands commonly called or known as Kekirihena (reservation for Kolamunu-oya), Kongahamuhena, &c., situate in the village of Maunawa, in the Kinyama korale of the Katugampola hatpattu of the Kurunegala District, in the North-Western Province, and of "The Waste Lands Ordinances of 1897, 1899, 1900, and 1903."

WHEREAS in pursuance of section 1 of the said Ordinances it was duly notified on the 23rd day of October, 1914, that if no claim to the lands commonly called or known as Kekirihena (reservation for Kolamunu-oya), Kongahamuhena, &c., situate in the village of Maunawa, in the Kinyama korale of the Katugampola hatpattu of the Kurunegala District, in the North-Western Province, containing in extent 22 acres 2 roods and 22 perches, and shown as lots 1A, 1B, 1C, 1D, 1L, 1M, 2A, 2B, 6G, 2D, 2E, 8A, 8B, 8D, 8G, 8H, 8M, 8N, 8P, 8T, 43C, 56, 65, and 67 in preliminary plan 1,453 and in the annexed diagrams, was made to John Murray Davies, Special Officer appointed under section 28 of the said Ordinances within the period of three months from the date specified in such notice, such lands would be declared the property of the Crown, and dealt with on account of the Crown (vide Notice No. 5,409):

And whereas (1) Korale Arachchillage Menu Etana, (2) ditto Pinhamy, (3) ditto Kiri Menika, (4) ditto Ganarat Etana, (5) ditto Appuhamy, (6) ditto Menikhamy (minor), (7) ditto Kuda Kiri Menika (minor), (8) ditto Romel Etang (minor), (9) ditto Kuda Menu Etana (minor), and (10) ditto Ukku Menika made claim to the above-mentioned lots 1A and 6G; and whereas (11) Korale Arachchillage Kapuruhamy made claim to the above-mentioned lots 1A, 1B, 1C, 1D, 1L, 1M, 6G, 8A, 8B, 8D, 8G, 8H, 8M, 8N, 8P, and 8T; and whereas (12) Korallage Jotihamy, (13) ditto Puchihamy, (14) ditto Appu Sinno, (15) ditto Dingiri Banda (minor), and (16) ditto Podihamy made claim to the above-mentioned lots 1B, 1D, 1M, 2A, 2B, 2D, 2E, 8A, 8B, 8D, 8M, 8N, 8P, and 8T; and whereas (17) Atukorallage Appuhamy made claim to the above-mentioned lots 1L, 8G, 8H, and 8T; and whereas (18) Atukorallage Menikhamy, (19) ditto Appuhamy (minor), (20) ditto Mutu Menika (minor), (21) ditto Puchi Sinno (minor), (22) ditto Puchappuhamy, and (23) ditto alias Adikari Mudiyansele Mudalihamy made claim to the above-mentioned lots 1L, 8G, 8H, and 8T; and whereas (24) Korallage Bandappu, (25) ditto Dingiri Menika, (26) ditto Charles Sinno, and (27) Setkumara Mudiyansele Puchihala made claim to the above-mentioned lots 1B, 1C, 1D, 1M, 2A, 2B, 2D, 2E, 8A, 8B, 8D, 8M, 8N, 8P, and 8T; and whereas (28) Atukorallage alias Adikari Mudiyansele Dingiri Banda (minor) and (29) ditto Pinhamy (minor) made claim to the above-mentioned lots 1L, 8G, 8H, and 8T; and whereas (30) Henry Edward Mendis made claim to the above-mentioned lots 43C, 56, 65, and 67; and whereas the said 1st, 3rd, 4th, and 10th claimants by an agreement dated the 30th day of July, 1916, and the said 5th claimant and 2nd claimant on behalf of himself and as duly appointed representative of the said 6th, 7th, 8th, and 9th claimants, minors, by an agreement dated the 29th day of July, 1916, in consideration of their being declared the purchasers of lot 1H of the block survey preliminary plan 1,453, in the following proportions, viz., $\frac{1}{2}$ to the said 1st claimant, $\frac{1}{4}$ to the said 2nd, 3rd, and 4th claimants, $\frac{1}{4}$ to the said 5th to 9th claimants, and $\frac{1}{2}$ to the said 10th claimant, upon payment of a sum of Rs. 36-84 on or before the 29th day of October, 1916, withdrew their claims to the above-mentioned lot 1A of this order; the said 1st, 3rd, 4th, and 10th claimants by an agreement dated the 30th day of July, 1916, in consideration of being declared along with the said 2nd and 5th to 9th claimants the purchasers of resurveyed lot 6 of the block survey preliminary plan 1,453, in the following proportions, viz., $\frac{1}{2}$ to the said 1st claimant, $\frac{1}{4}$ to the said

2nd, 3rd, and 4th claimants, $\frac{1}{3}$ to the said 5th to 9th claimants, and $\frac{1}{3}$ to the said 10th claimant, for a sum of Rs. 437·10, withdrew claim to the above-mentioned lot 6G of this order; and the said 5th claimant, and 2nd claimant on behalf of himself and as duly appointed representative of the said 6th, 7th, 8th, and 9th claimants, minors, by an agreement dated the 29th day of July, 1916, in consideration of being declared along with the said 1st, 3rd, 4th, and 10th claimants the purchasers in the aforesaid proportions of the aforesaid resurveyed lot 6 of the block survey preliminary plan 1,453, for a sum of Rs. 437·10, and in consideration of the Settlement Officer settling as private otherwise than under the Waste Lands Ordinances lot 6B of the block survey preliminary plan 1,453, withdrew claim to the above-mentioned lot 6G of this order; and whereas the said 11th claimant withdrew his claim to the above-mentioned lots 1A, 1B, 1C, 1D, 1L, 1M, 6G, 8A, 8B, 8D, 8G, 8H, 8M, 8N, 8P, and 8T of this order; and whereas the said 12th, 13th, 16th, 24th, 25th, and 27th claimants, and the said 14th claimant on behalf of himself and as duly appointed representative of the said 15th claimant, minor, came to four agreements all dated the 29th day of July, 1916, whereby in consideration of their being declared along with the above-mentioned 26th claimant the purchasers of resurveyed lots (i.) 1G, (ii.) 1E, (iii.) 1F, and (iv.) 1, all of the block survey preliminary plan 1,453, for (i.) Rs. 62·40, (ii.) Rs. 3·60, (iii.) Rs. 59·28, and (iv.) Rs. 84·24, respectively, they withdrew claim to the above-mentioned lots (i.) 1B, (ii.) 1C, (iii.) 1D, and (iv.) 1M, respectively, of this order, and the said 26th claimant came to four agreements all dated the 30th day of July, 1916, of the same tenor as that of the said agreement entered into by the said 12th, 13th, 16th, 24th, 25th, 27th, 14th, and 15th claimants, whereby he withdrew claim to the above-mentioned lots 1B, 1C, 1D, and 1M of this order; and whereas the said 12th, 13th, 16th, 24th, 25th, and 27th claimants, and the said 14th claimant on behalf of himself and as duly appointed representative of the said 15th claimant, minor, by an agreement dated the 29th day of July, 1916, and the said 26th claimant by an agreement dated the 30th day of July, 1916, in consideration of being declared the purchasers of 17 acres 2 roods and 1 perch more or less of lot 2 of the notice and of the block survey preliminary plan 1,453, now shown as resurveyed lot 2 on the same block survey preliminary plan, for a sum of Rs. 280·32, and in consideration of the Settlement Officer settling as private property otherwise than under the Waste Lands Ordinances lot 2C and 2F of the block survey preliminary plan 1,453, withdrew claim to the above-mentioned lots 2A, 2B, 2D, and 2E of this order; and whereas the said 12th, 13th, 16th, 24th, 25th, and 27th claimants, and the said 14th claimant on behalf of himself and as duly appointed representative of the said 15th claimant, minor, by an agreement dated the 29th day of July, 1916, and the said 26th claimant by an agreement dated the 30th day of July, 1916, in consideration of their being declared the purchasers of lots 8C and 8E of the block survey preliminary plan 1,453, in the following proportions, viz., $\frac{1}{3}$ to each of the said 12th, 13th, and 16th claimants, $\frac{1}{3}$ to the said 14th and 15th claimants, $\frac{1}{3}$ to each of the said 24th and 26th claimants, and $\frac{1}{3}$ to the said 25th and 27th claimants, for a sum of Rs. 97·44, withdrew claim to the above-mentioned lots 8A, 8B, and 8D of this order; and whereas the said 12th, 13th, 16th, 24th, 25th, and 27th claimants, and the said 14th claimant on behalf of himself and as duly appointed representative of the said 15th claimant, minor, by an agreement dated the 29th day of July, 1916, and the said 26th claimant by an agreement dated the 30th day of July, 1916, in consideration of their being declared the purchasers of lots 8K and 8L of the block survey preliminary plan 1,453, in the following proportions, viz., $\frac{1}{3}$ to each of the said 12th, 13th, and 16th claimants, $\frac{1}{3}$ to the said 14th and 15th claimants, $\frac{1}{3}$ to each of the said 24th and 26th claimants, and $\frac{1}{3}$ to the said 25th and 27th claimants, for a sum of Rs. 100·80, withdrew claim to the above-mentioned lots 8M, 8N, and 8P of this order; and whereas the said 12th, 13th, 16th, 24th, 25th, and 27th claimants, and the said 14th claimant on behalf of himself and as duly appointed representative of the said 15th claimant, minor, by an agreement dated the 29th day of July, 1916, and the said 26th claimant by an agreement dated the 30th day of July, 1916, in consideration of the said 13th claimant being declared the purchaser of lots 8S, 8U, and 8V of the block survey preliminary plan 1,453, for a sum of Rs. 54·90, withdrew claim to the above-mentioned lot 8T of this order; and whereas the said 17th, 22nd claimants, 18th claimant on behalf of herself and as duly appointed representative of the said 19th, 20th, 21st claimants, minors, and 23rd claimant on behalf of himself and as duly appointed representative of the said 28th and 29th claimants, minors, by an agreement dated the 31st day of July, 1916, in consideration of being declared the purchasers of lot 1K of the block survey preliminary plan 1,453, in the following proportions, viz., $\frac{1}{3}$ to the said 17th claimant, $\frac{1}{3}$ to the said 22nd claimant, $\frac{1}{3}$ to the said 18th, 19th, 20th, and 21st claimants, and $\frac{1}{3}$ to the said 23rd, 28th, and 29th claimants, upon payment of a sum of Rs. 52·74 on or before the 31st day of October, 1916, withdrew claim to the above-mentioned lot 1L of this order; and whereas the said 18th claimant on behalf of herself and as duly appointed representative of the said 19th, 20th, and 21st claimants, minors, by two agreements both dated the 31st day of July, 1916, in consideration of being declared the purchasers of (a) lots 8F and 8I, and (b) lots 8Q and 8R, respectively both of the block survey preliminary plan 1,453, for (a) Rs. 66·40, and (b) Rs. 22·70, respectively, withdrew claim to (a) lots 8G, 8H, and (b) lot 8T of this order; and whereas the said 17th claimant by an agreement dated the 31st day of July, 1916, in consideration of being declared the purchaser of lots 43J2 and 43J3 of the block survey preliminary plan 1,453, for a sum of Rs. 158·40, withdrew claim to the above-mentioned lots 8G, 8H, and 8T of this order; and whereas the said 22nd claimant by an agreement dated the 31st day of July, 1916, in consideration of being declared the purchaser of lot 43J4 of the block survey preliminary plan 1,453, for a sum of Rs. 82·10, withdrew claim to the above-mentioned lots 8G, 8H, and 8T of this order; and whereas the said 23rd claimant on behalf of himself and as duly appointed representative of the said 28th and 29th claimants, minors, by an agreement dated the 31st day of July, 1916, in consideration of being declared the purchasers of lot 43J of the block survey preliminary plan 1,453, for a sum of Rs. 117, withdrew claim to the above-mentioned lots 8G, 8H, and 8T of this order; and whereas the said 30th claimant has withdrawn his claim to the above-mentioned lots 43C, 56, 65, 67 of this order, I, John Murray Davies, the aforesaid Special Officer, under and by virtue of the powers vested in me in that behalf by section 4 of the said Ordinances, do hereby on this 27th day of November, 1917, order and declare, under section 4, subsection (1), of the said Ordinances, that the said lands, as more fully described herein below, are the property of the Crown.

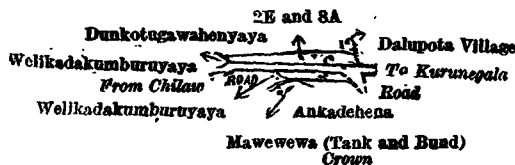
Description of the Lands referred to.

The following lots situated in the village of Maunawa, in the Kinyama korale of the Katugampola hatpattu of the Kurunegala District, in the North-Western Province, as described in the annexed diagrams:—

I.—Preliminary plan 1,453.

Lot.	Name of Land.	Extent, A. R. P.	Lot.	Name of Land.	Extent, A. R. P.
1A ..	Kekirihena (reservation for Kola-munu-oya)	0 3 37	1L ..	Pinwalahena (reservation for Kolamunu-oya)	1 0 18
1B ..	Kongahamulahena (do.)	0 3 32	1M ..	Pinwalagawahena (do.)	4 3 0
1C ..	Awukanawalagawahena (do.)	1 2 34	2A ..	Galagawahena (do.)	0 1 36
1D ..	Elagawahena (do.)	1 0 7			11 0 4

and bounded as follows: on the north by the Kolamunu-oya; on the east by the village limit of Dalupota (an ela); on the south by Elagawahena to be declared the property of the Crown under the Waste Lands Ordinances, Awukanawalagawahena to be declared the property of the Crown under the Waste Lands Ordinances, Kongahamulahena to be declared the property of the Crown under the Waste Lands Ordinances, Kekirihena to be declared the property of the Crown under the Waste Lands Ordinances, Pinwalagawahena to be declared the property of the Crown under the Waste Lands Ordinances, Pinwalahena to be declared the property of the Crown under the Waste Lands Ordinances, an Ela, Galagawahena claimed by Korallage Jotirela and others; on the west by the village limit of Bowatta, Kolamunu-oya.



Surveyor-General's Office,
Colombo, August 9, 1917.


Scale of 8 Chains to an Inch.

W. C. S. INGLES,
Surveyor-General.

V.—Preliminary plan 1,453.

Lot.	Name of Land.	Extent, A. R. P.
8B ..	Ankadehena (reservation for road) ..	0 0 37

and bounded as follows: on the north by the road from Chilaw to Kurunegala (the village limit of Dalupota); on the east by the village limit of Dalupota; on the south by Ankadehena sold to Korallage Jotihamy and others under the Waste Lands Ordinances; on the west by a road.



Surveyor-General's Office,
Colombo, August 9, 1917.


Scale of 8 Chains to an Inch.

W. C. S. INGLES,
Surveyor-General.

VI.—Preliminary plan 1,453.

Lot.	Name of Land.	Extent, A. R. P.
8D ..	Gansabhawa para (road) ..	0 0 9

and bounded as follows: on the north by a road; on the east by Ankadehena sold to Korallage Jotihamy and others under the Waste Lands Ordinances; on the south and west by a road.



Surveyor-General's Office,
Colombo, August 9, 1917.

Scale of 8 Chains to an Inch.

W. C. S. INGLES,
Surveyor-General.

VII.—Preliminary plan 1,453.

Lot.	Name of Land.	Extent, A. R. P.
8G ..	Gansabhawa path (road) ..	0 0 7

and bounded as follows: on the north by Ankadehena sold to Korallage Jotihamy and others under the Waste Lands Ordinances; on the east by a road; on the south and west by Paluwattahena sold to Atukorallage Menikhamy and others under the Waste Lands Ordinances.



Surveyor-General's Office,
Colombo, August 9, 1917.


Scale of 8 Chains to an Inch.

W. C. S. INGLES,
Surveyor-General.

VIII.—Preliminary plan 1,453.

Lot.	Name of Land.	Extent, A. R. P.
8H ..	Gansabhawa path (road) ..	0 0 5

and bounded as follows: on the north by a road; on the east by Paluwattahena sold to Atukorallage Menikhamy and others under the Waste Lands Ordinances; on the south and west by a road.



Surveyor-General's Office,
Colombo, August 9, 1917.


Scale of 8 Chains to an Inch.

W. C. S. INGLES,
Surveyor-General.

IX.—Preliminary plan 1,453.

Lot.	Name of Land.	Extent, A. R. P.
8M ..	Gansabhawa para (road) ..	0 0 2

and bounded as follows: on the north by Paluwattahena sold to Atukorallage Menikhamy and others under the Waste Lands Ordinances; on the east by a road; on the south and west by Meeegahamulahena sold to Korallage Jotihamy and others under the Waste Lands Ordinances.



Surveyor-General's Office,
Colombo, August 9, 1917.

Scale of 8 Chains to an Inch.

W. C. S. INGLES,
Surveyor-General.

Lot. Name of Land.
8N .. Gansabhawa para (road)

Extent, A. R. P.
.. 0 0 3

and bounded as follows : on the north, east, and south by a road ; on the west by Meegahamulahena sold to Korallage Jotihamy and others under the Waste Lands Ordinances.



Surveyor-General's Office,
Colombo, August 9, 1917.


Scale of 8 Chains to an Inch.

W. C. S. INGLES,
Surveyor-General.

Lot. Name of Land.
8P .. Gansabhawa para (road)

Extent, A. R. P.
.. 0 0 4

and bounded as follows : on the north and east by Meegahamulahena sold to Korallage Jotihamy and others under the Waste Lands Ordinances ; on the south by Timbirigahamulahena sold to Atukorallage Menikhamy and others under the Waste Lands Ordinances ; on the west by a road.



Surveyor-General's Office,
Colombo, August 9, 1917.

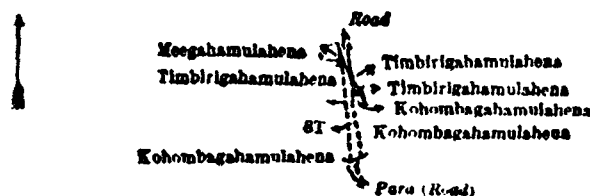
Scale of 8 Chains to an Inch.

W. C. S. INGLES,
Surveyor-General.

Lot. Name of Land.
8T .. Gansabhawa para (road)

Extent, A. R. P.
.. 0 0 20

and bounded as follows : on the north by a road ; on the east by Timbirigahamulahena sold to Atukorallage Menikhamy and others under the Waste Lands Ordinances, Timbirigahamulahena (private), Kohombagahamulahena (private), Kohombagahamulahena sold to Korallage Jotihamy and others ; on the south by para (road) (private) ; on the west by Kohombagahamulahena sold to Korallage Jotihamy and others under the Waste Lands Ordinances, Timbirigahamulahena sold to Atukorallage Menikhamy and others under the Waste Lands Ordinances, Meegahamulahena sold to Korallage Jotihamy and others under the Waste Lands Ordinances.



Surveyor-General's Office,
Colombo, August 9, 1917.

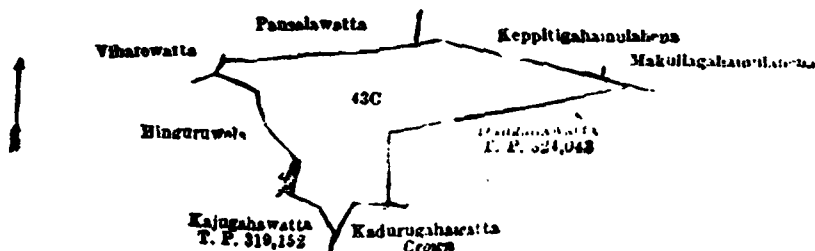
Scale of 8 Chains to an Inch.

W. C. S. INGLES,
Surveyor-General.

Lot. Name of Land.
43C .. Meegahahena

Extent, A. R. P.
.. 4 2 18

and bounded as follows : on the north by Pansalawatta sold to Atukorallage Sittappuhamy (Trustee of Mannawa vihara under the Waste Lands Ordinances, Keppitigahamulahena sold to Korallage Jotihamy and others under the Waste Land Ordinances, Makullagahamulahena sold to Korallage Jotihamy and others under the Waste Lands Ordinances ; on the east by Dangahawatta sold by the Crown (T. P. 324,043) ; on the south by Kadurugahawatta belonging to the Crown, Kajugahawatta sold by the Crown (T. P. 319,152) ; on the west by Hinguruwela (private), Viharewatta (private).



Surveyor-General's Office,
Colombo, August 9, 1917.

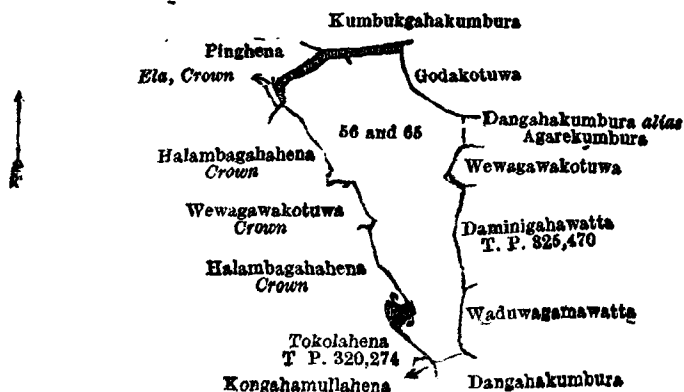
Scale of 8 Chains to an Inch.

W. C. S. INGLES,
Surveyor-General.

XIV.—Preliminary plan 1,453.

Lot.	Name of Land.	Extent, A. R. P.
53 ..	Ehatugahawewa (tank and bund)	4 0 35
65 ..	Do. (do.)	0 1 22
		4 2 17

and bounded as follows: on the north by Pinghena (private), Kumbukgahakumbura claimed by Maunawa pansala (Trustee, Torabichchiya Atukorallage Sittappuhamy), Godakotuwa sold to Korallage Appu Sinno and another under the Waste Lands Ordinances; on the east by Dangahakumbura *alias* Agarekumbura claimed by Atukorallage Manu Etana and others, Wewagawakotuwa sold to Korallage Appu Sinno and another under the Waste Lands Ordinances, Daminigahawatta sold by the Crown (T. P. 325,470), Waduwegamawatta sold by the Crown; on the south by Dangahakumbura claimed by H. E. Mendis of Moratuwa and another, Kongahamullahena sold by the Crown; on the west by Tokolahena sold by the Crown (T. P. 320,274), Halambagahahena belonging to the Crown, Wewagawakotuwa belonging to the Crown, Halambagahahena belonging to the Crown, an ela to be declared the property of the Crown under the Waste Lands Ordinances.



Surveyor-General's Office,
Colombo, August 9, 1917.


Scale of 8 Chains to an Inch.

W. C. S. INGLIS,
Surveyor-General.

XV.—Preliminary plan 1,453.

Lot.	Name of Land.	Extent, A. R. P.
67 ..	Waduwegamawewa (tank and bund)	1 0 19

and bounded as follows: on the north by Kongahamullahena sold by the Crown, Dangahakumbura claimed by H. E. Mendis of Moratuwa and another; on the east, south, and west by Waduwegama estate sold by the Crown.



Surveyor-General's Office,
Colombo, August 9, 1917.

Scale of 8 Chains to an Inch.

W. C. S. INGLIS,
Surveyor-General.

November 27, 1917.

J. M. DAVIES,
Special Officer.

Kurunegala S. O. No. 2,060.

Order under Section 2 of "The Waste Lands Ordinances of 1897, 1899, 1900, and 1903,"
declaring Land to be Crown Property.

In the matter of the land commonly called or known as Bogahamulshena (reservation for road), situate in the village of Pugalla, in the Yatikaha korale south of the Katugampola hatpattu of the Kurunegala District, in the North-Western Province, and of "The Waste Lands Ordinances of 1897, 1899, 1900, and 1903."

THE notice required by section 1 of "The Waste Lands Ordinances of 1897, 1899, 1900, and 1903," having been duly published in manner prescribed by that section in respect of the above-named land (*vide* Notice No. 6,644), and no claim having been made to the said land or to any interest therein within the period of three months from the date specified in the said notice, I, Norman Albert Hampton, Special Officer appointed under section 28 of the said Ordinances, under and by virtue of the powers vested in me in that behalf by section 2 of the said Ordinances, do hereby on this 18th day of February, 1918, order and declare that the said land, as more fully described herein below, situate in the village of Pugalla, in the Yatikaha korale south of the Katugampola hatpattu of the Kurunegala District, in the North-Western Province, and shown as lot 2Q1 in preliminary plan 966 and in the annexed diagram, and containing in extent 10 perches, is the property of the Crown.

Description of the Land referred to.

The land commonly called or known as Bogahamulahena (reservation for road), situated in the village of Pugalla of the Yatikaha korale south of the Katugampola hatpattu of the Kurunegala District, in the North-Western Province, containing in extent 10 perches, and shown as lot 2Q1 in preliminary plan 966 and in the annexed diagram; and bounded as follows: on the north by Bogahamulahena sold by the Crown (T. P. 310,640); on the east by Ketakalagahamulahena *alias* Bogahamulahena (reservation for Road) leased from the Crown; on the south by the road from Narammala to Madampe; on the west by Bogahamullawatta claimed by Marasin Mudiyansele Amaris Naide and others.



Surveyor-General's Office,
Colombo, August 23, 1917.

Scale of 8 Chains to an Inch.

W. C. S. INGLES,
Surveyor-General.

February 18, 1918.

N. A. HAMPTON,
Special Officer.

Kurunegala S. O. No. 2,061.

Order under Section 4, Sub-section (1), of "The Waste Lands Ordinances of 1897, 1899, 1900, and 1903," declaring Lands to be Crown Property.

In the matter of the lands commonly called or known as Kudawewa (tank and bund), footpath, &c., situate in the village of Migaswewa, in the Baladora korale of the Dewameddi hatpattu of the Kurunegala District, in the North-Western Province, and of "The Waste Lands Ordinances of 1897, 1899, 1900, and 1903."

WHEREAS in pursuance of section 1 of the said Ordinances it was duly notified on the 23rd day of February, 1917, that if no claim to the lands commonly called or known as Kudawewa (tank and bund), footpath, &c., situate in the village of Migaswewa, in the Baladora korale of the Dewameddi hatpattu of the Kurunegala District, in the North-Western Province, containing in extent 27 acres 2 roods and 28 perches, and shown as lots 2, 6, 7, 14, 29, 31, 34, 36, 37, 38 in preliminary plan 1,608 and in the annexed diagrams, was made to John Murray Davies, Special Officer appointed under section 28 of the said Ordinances, within the period of three months from the date specified in such notice, such lands would be declared the property of the Crown, and dealt with on account of the Crown (*vide* Notice No. 6,216):

And whereas (1) Mohottalage Dingiri Banda, Registrar, (2) ditto Punchi Banda, (3) Badde Korallage Ausadahamy Arachchi, and (4) ditto Punchirala made claim thereto, and whereas the said claimants by two agreements, both dated the 25th day of July, 1917, in consideration of the Settlement Officer settling as private property otherwise than under the Waste Lands Ordinances lots 1, 3, 4, 5, 8, 9, 10, 10A, 11, 12, 13, 15, 16, 17, 18, 19, 20, 21, 22, 23, 24, 25, 26, 27, 28, 30, 32, 33, and 35 of the block survey preliminary plan 1,608, withdrew their claims to the above-mentioned lots 2, 6, 7, 14, 29, 31, 34, 36, 37, and 38 of this order, I, John Murray Davies, the aforesaid Special Officer, under and by virtue of the powers vested in me in that behalf by section 4 of the said Ordinances, do hereby on this 4th day of December, 1917, order and declare under section 4, sub-section (1), of the said Ordinances, that the said lands, as more fully described herein below, are the property of the Crown.

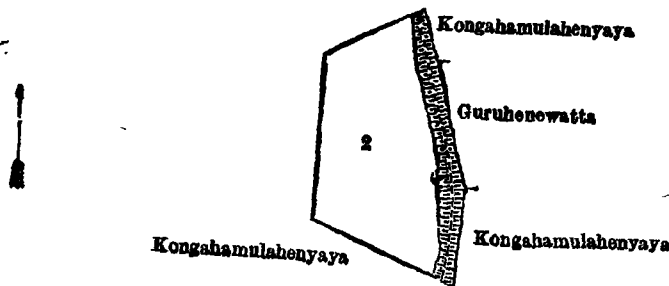
Description of the Lands referred to.

The following lots situated in the village of Migaswewa, in the Baladora korale of the Dewameddi hatpattu of the Kurunegala District, in the North-Western Province, as described in the annexed diagrams:—

I.—Preliminary plan 1,608.

Lot.	Name of Land.	Extent, A. R. P.
2	Kudawewa (tank and bund)	1 0 10

and bounded as follows: on the north by Kongahamulahenyaya (private); on the east by Kongahamulahenyaya (private), Guruhewatta (private), Kongahamulahenyaya (private); on the south and west by Kongahamulahenyaya (private).



Surveyor-General's Office,
Colombo, November 23, 1917.

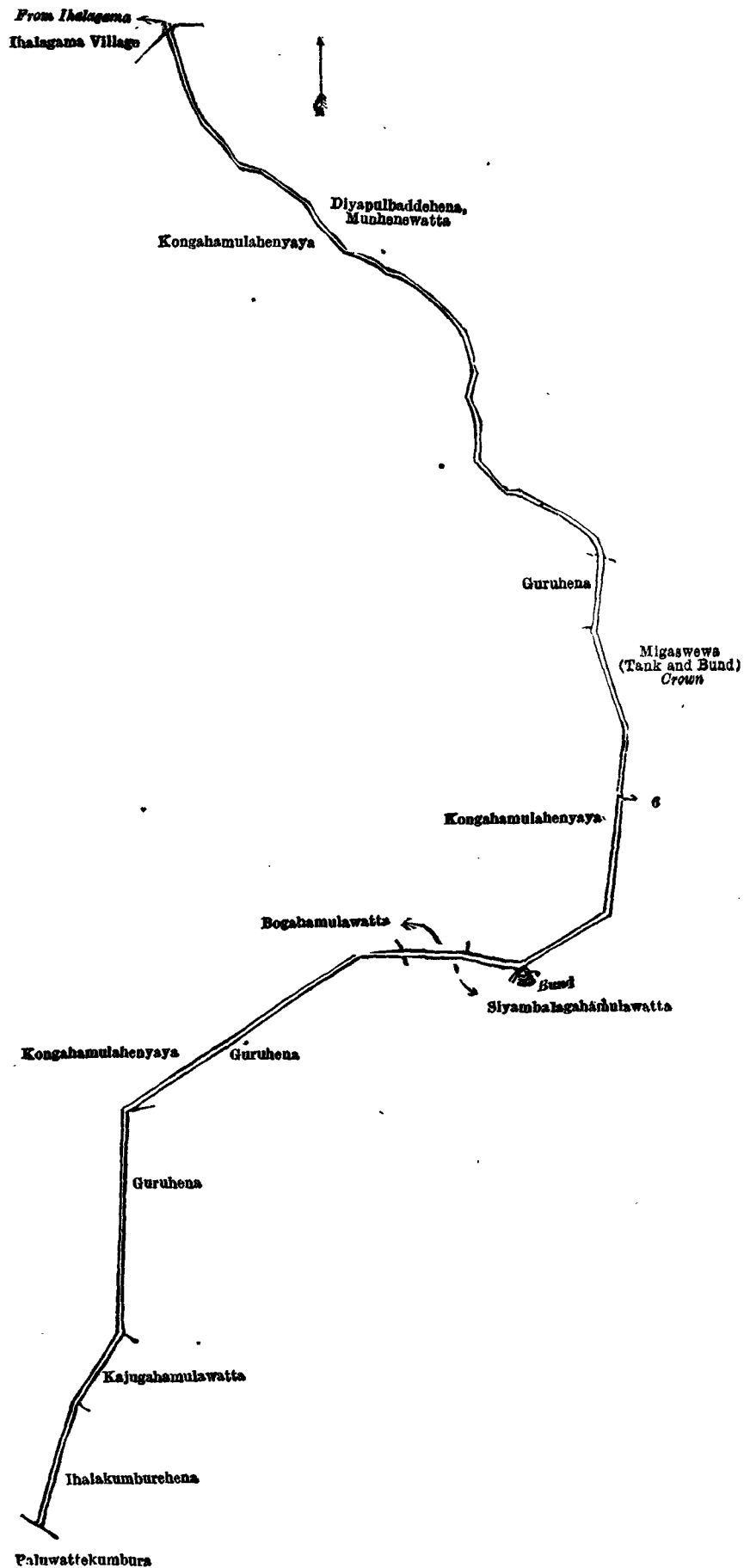
Scale of 4 Chains to an Inch.

C. R. LUNDIE,
for Surveyor-General.

II.—Preliminary plan 1,608.

Lot.	Name of Land.	Extent, A. R. P.
6	Footpath	0 2 6

and bounded as follows: on the north by the village limit of Ihalagama; on the east by Diyapulbaddehena, Munhenewatta (private), Migaswewa (tank and bund) declared to be the property of the Crown under the Waste Lands Ordinances, a bund, Siyambalagahamulawatta (private), Guruhena (private), Kajugahamulawatta claimed by Baddekorallagedare Kapuruhami and others, Ihalakumburehena claimed by ditto; on the south by Paluwattekumbura claimed by Wadu allagedara Kowwala; on the west by Kongahamulahenyaya (private), Bogahamulawatta (private), Kongahamulahenyaya (private), Guruhena (private), Kongahamulahenyaya (private).



Surveyor-General's Office,
Colombo, November 23, 1917.

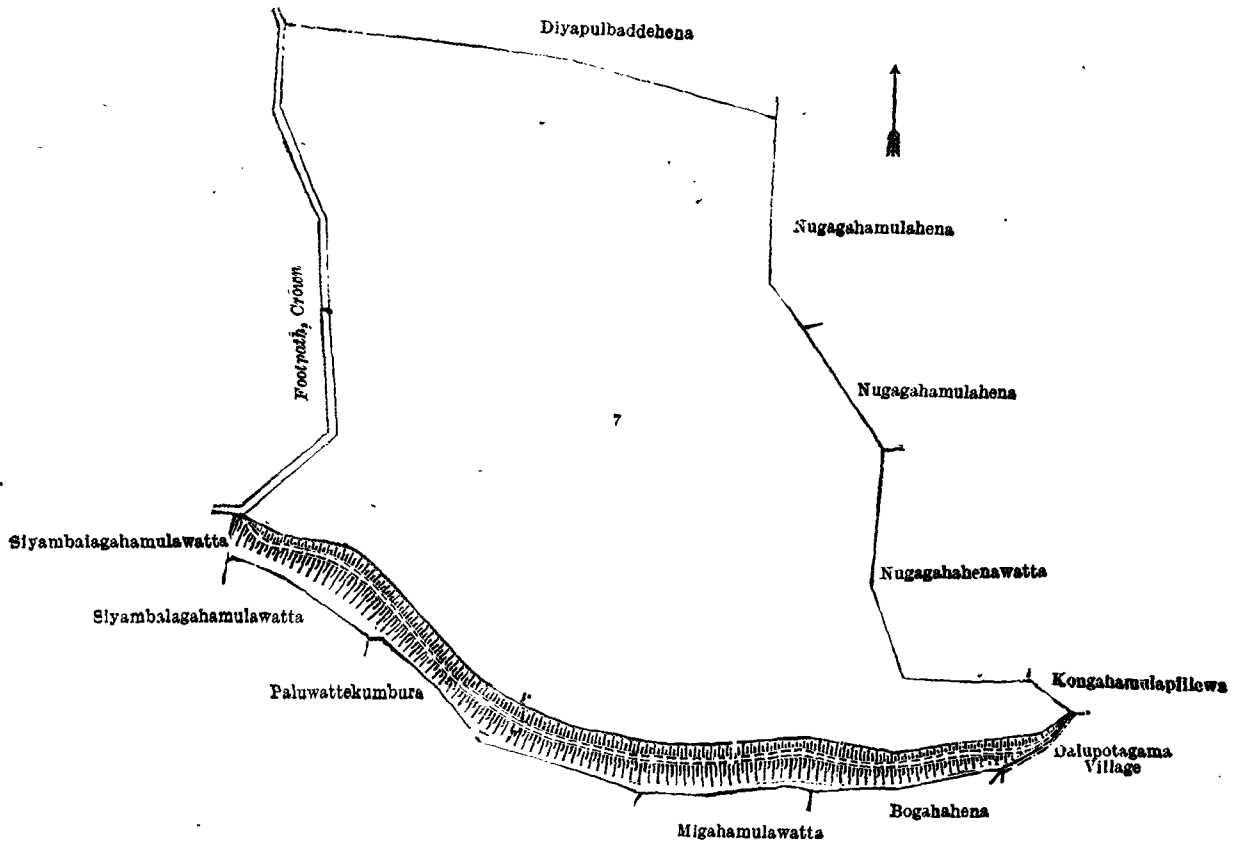
Scale of 4 Chains to an Inch.

C. R. LUNDIE,
for Surveyor-General
03

III.—Preliminary plan 1,608.

Lot.	Name of Land.	Extent, A. R. P.
7	Migaswewa (tank and bund)	16 2 5

and bounded as follows: on the north by Diyapulbaddehena (private); on the east by Nugagahamulahena (private), Nugagahahenewatta (private), Kongahamulapillewa (private); on the south by the village limit of Dalupotagama, Bogahahena claimed by Arachchiralagedara Appuhami and others, Migahamulawatta claimed by ditto, Paluwattekumbura claimed by Wadurallagedara Kawrala, Siyambalagahamulawatta (private); on the west by Siyambalagahamulawatta (private), footpath to be declared the property of the Crown under the Waste Lands Ordinances.



Surveyor-General's Office,
Colombo, November 23, 1917.

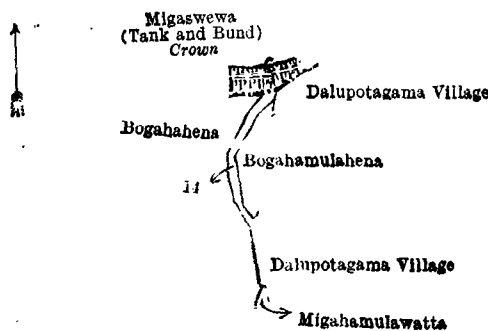
Scale of 4 Chains to an Inch.

C. R. LUNDIE,
for Surveyor-General.

IV.—Preliminary plan 1,608.

Lot.	Name of Land.	Extent, A. R. P.
14	Cart track	0 0 12

and bounded as follows: on the north by Migaswewa (tank and bund) to be declared the property of the Crown under the Waste Lands Ordinances; on the east by the village limit of Dalupotagama, Bogahamulahena claimed by Arachchilage Appuhami and another, the village limit of Dalupotagama; on the south by Migahamulawatta claimed by Arachchilagegedara Appuhami and others; on the west by Bogahahena claimed by Arachchiralagedara Appuhami and others.



Surveyor-General's Office,
Colombo, November 23, 1917.

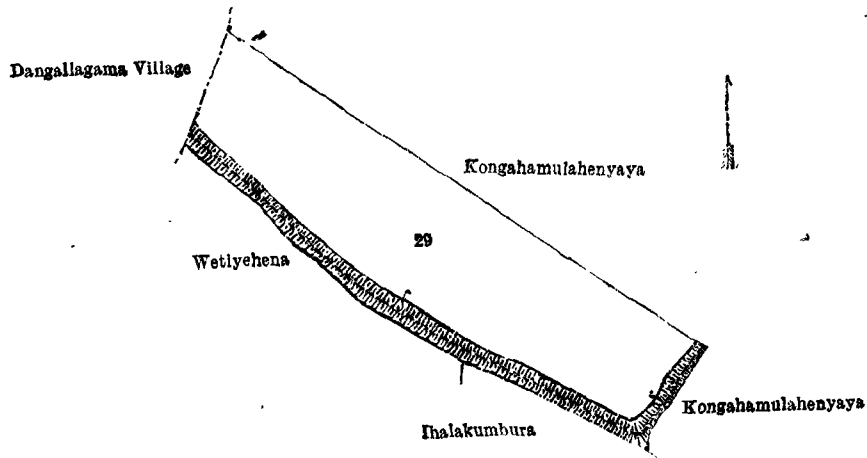
Scale of 4 Chains to an Inch.

C. R. LUNDIE,
for Surveyor-General.

V.—Preliminary plan 1,608.

Lot.	Name of Land.	Extent, A. R. P.
29	Migaswewa (palu tank)	3 1 8

and bounded as follows: on the north and east by Kongahamulahenyaya (private); on the south by Ihalakumbura claimed by Baddekorallagedara Kapuruhami and others, Wetiyehena (private); on the west by the village limit of Dangallagama.



Surveyor-General's Office,
Colombo, November 23, 1917.

Scale of 4 Chains to an Inch.

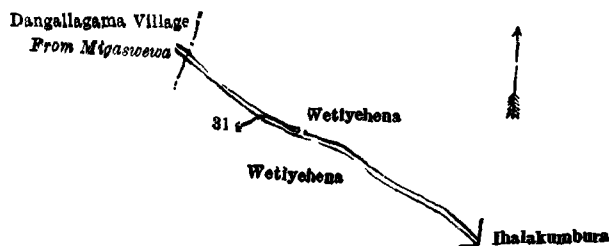
C. R. LUNDIE,
for Surveyor-General.

Lot. Name of Land.
31 .. Footpath

VI.—Preliminary plan 1,608.

Extent, A. R. P.
0 0 13

and bounded as follows: on the north by Wetiyeheha (private); on the east by Ihalakumbura claimed by Baddekoraledara Kapuruhami and others; on the south by Wetiyeheha (private); on the west by the village limit of Dangallagama.



Surveyor-General's Office,
Colombo, November 23, 1917.

Scale of 4 Chains to an Inch.

C. R. LUNDIE,
for Surveyor-General.

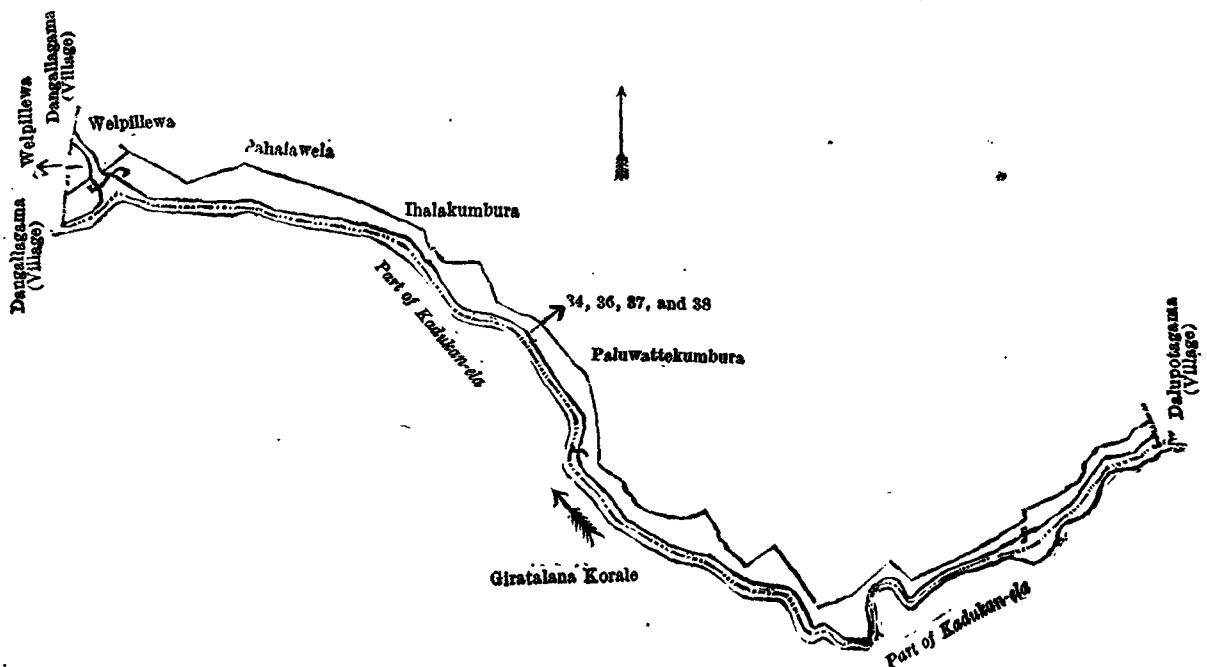
Lot. Name of Land.
34 .. Ela
36 .. Welpillewa (reservation for Kadukkan-ela)
37 .. Do. (do. do.)
38 .. Part of Kadukkan-ela

VII.—Preliminary plan 1,608.

Extent, A. R. P.
0 0 8
0 0 26
4 2 13
1 1 7

6 0 14

and bounded as follows: on the north by Welpillewa (private), Pahalawela claimed by Baddekoraledara Kapuruhami and others, Ihalakumbura claimed by Baddekoraledara Kapuruhami and others, Paluwattakumbura claimed by Wadurallagedara Kawrala; on the east by the village limit of Dalupotagama; on the south by the boundary limit of Giratalana korale (part of Kadukkan-ela); on the west by the village limit of Dangallagama, Welpillewa (private), the village limit of Dangallagama.



Surveyor-General's Office,
Colombo, February 20, 1918.

Scale of 8 Chains to an Inch.

C. R. LUNDIE,
for Surveyor-General.

December 4, 1917.

J. M. DAVIES,
Special Officer.

Kurunegala S. O. No. 2,062.

**Order under Section 2 of "The Waste Lands Ordinances of 1897, 1899, 1900, and 1903,"
declaring Lands to be Crown Property.**

In the matter of the lands commonly called or known as footpath and Uswewa (tank and bund), situate in the village of Uswewa, in the Baladora korale of the Dewamedhi hatpattu of the Kurunegala District, in the North-Western Province, and of "The Waste Lands Ordinances of 1897, 1899, 1900, and 1903."

THE notice required by section 1 of "The Waste Lands Ordinances of 1897, 1899, 1900, and 1903," having been duly published in manner prescribed by that section in respect of the above-named lands (*vide* Notice No. 6,238), and no claim having been made to the said lands or to any interest therein within the period of three months from the date specified in the said notice, I, John Murray Davies, Special Officer appointed under section 28 of the said Ordinances, under and by virtue of the powers vested in me in that behalf by section 2 of the said Ordinances, do hereby on this 19th day of February, 1918, order and declare that the said lands, as more fully described herein below, situate in the village of Uswewa, in the Baladora korale of the Dewamedhi hatpattu of the Kurunegala District, in the North-Western Province, and shown as lots 2, 4, and 6 in preliminary plan 1,656 and in the annexed diagrams, and containing in extent 8 acres, are the property of the Crown.

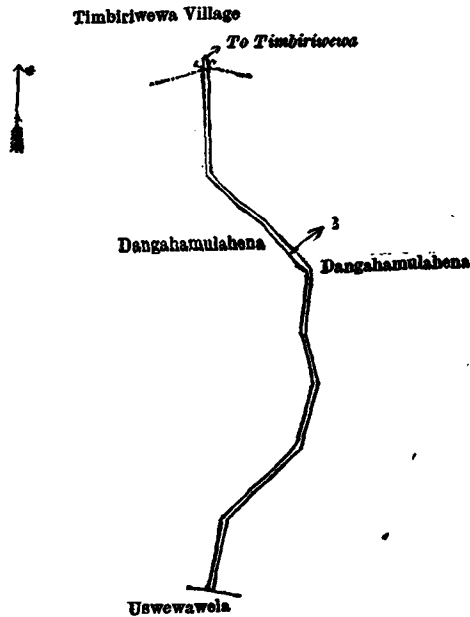
Description of the Lands referred to.

The following lots situated in the village of Uswewa, in the Baladora korale of the Dewamedhi hatpattu of the Kurunegala District, in the North-Western Province, as described in the annexed diagrams:—

I.—Preliminary plan 1,656.

Lot.	Name of Land.	Extent, A. R. P.
2 ..	Footpath ..	0 0 16

and bounded as follows: on the north by the village limit of Timbiriwewa; on the east by Dangahamulahena claimed by the Crown and Manannalagedera Rapiya and others; on the south by Uswewawela claimed by Manannalage Rapiya and others; on the west by Dangahamulahena to be declared the property of Manannalage Rapiya and others under the Waste Lands Ordinances.



Surveyor-General's Office,
Colombo, February 5, 1918.


Scale of 4 Chains to an Inch.

C. R. LUNDIE,
for Surveyor-General.

II.—Preliminary plan 1,656.

Lot.	Name of Land.	Extent, A. R. P.
4 ..	Footpath ..	0 0 9

and bounded as follows: on the north by Dangahamulahena claimed by the Crown; on the east by the village limit of Usgala; on the south by Bogahamulahena to be declared the property of the Crown under the Waste Lands Ordinances; on the west by bund of Uswewa to be declared the property of the Crown under the Waste Lands Ordinances.



Surveyor-General's Office,
Colombo, February 5, 1918.

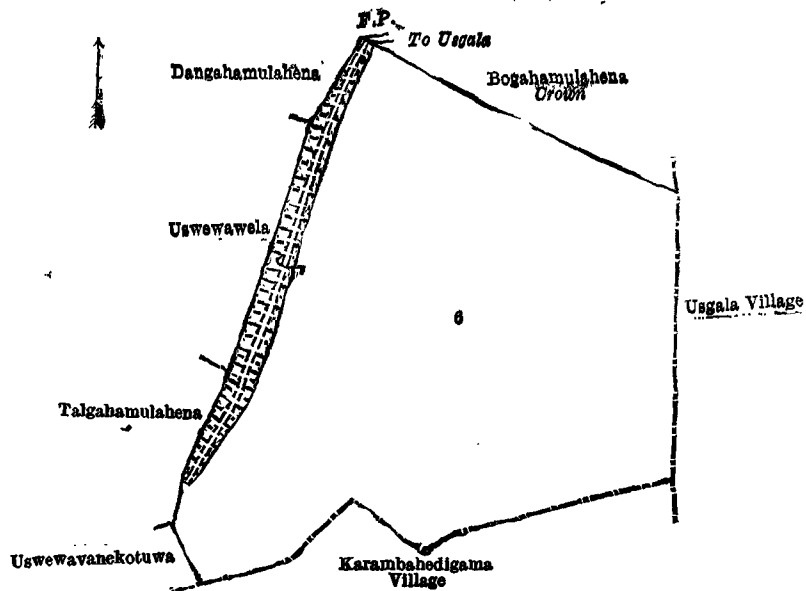
Scale of 4 Chains to an Inch.

C. R. LUNDIE,
for Surveyor-General.

III.—Preliminary plan 1,656.

Lot.	Name of Land.	Extent, A. R. P.
6 ..	Uswewa (tank and bund) ..	7 3 15

and bounded as follows: on the north by a footpath to Usgala, Bogahamulahena to be declared the property of the Crown under the Waste Lands Ordinances; on the east by the village limit of Usgala; on the south by the village limit of Karambahedigama; on the west by Uswewawanekotuwa (private), Talgahamulahena to be declared the property of Manannalagedera Rapiya and others under the Waste Lands Ordinances, Uswewawela claimed by Manannalagedera Rapiya and others, Dangahamulahena claimed by the Crown and Manannalagedera Rapiya and others.



Surveyor-General's Office,
Colombo, February 5, 1918.

Scale of 4 Chains to an Inch.

February 19, 1918.

J. M. DAVIES,
Special Officer.

C. R. LUNDIE,
for Surveyor-General.

Kurunegala S. O. No. 2,063.

Order under Section 2 of "The Waste Lands Ordinances of 1897, 1899, 1900, and 1903," declaring Lands to be Crown Property.

In the matter of the lands commonly called or known as Hirigollemahawewa (tank), footpath, &c., situate in the village of Bammanegama, in the Baladora korale of the Dewamedhi hatpattu of the Kurunegala District, in the North-Western Province, and of "The Waste Lands Ordinances of 1897, 1899, 1900, and 1903."

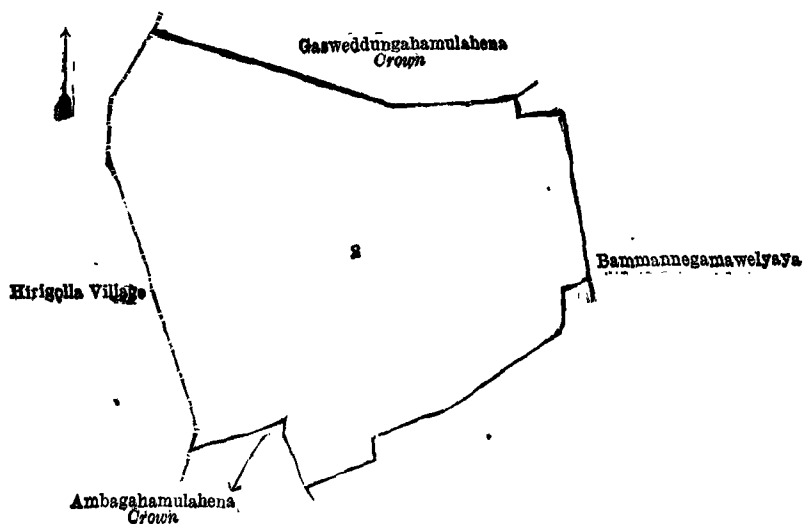
THE notice required by section 1 of "The Waste Lands Ordinances of 1897, 1899, 1900, and 1903," having been duly published in manner prescribed by that section in respect of the above-named lands (*vide* Notice No. 6,244), and no claim having been made to the said lands or to any interest therein within the period of three months from the date specified in the said notice, I, John Murray Davies, Special Officer appointed under section 28 of the said Ordinances, under and by virtue of the powers vested in me in that behalf by section 2 of the said Ordinances, do hereby on this 17th day of February, 1918, order and declare that the said lands, as more fully described herein below, situate in the village of Bammanegama, in the Baladora korale of the Dewamedhi hatpattu of the Kurunegala District, in the North-Western Province, and shown as lots 2, 4, and 13 in preliminary plan 1,655 and in the annexed diagrams, and containing in extent 9 acres and 21 perches, are the property of the Crown.

Description of the Lands referred to.

The following lots situated in the village of Bammanegama, in the Baladora korale of the Dewamedhi hatpattu of the Kurunegala District, in the North-Western Province, as described in the annexed diagrams:—

Lot.	Name of Land.	I.—Preliminary plan 1,655.	Extent, A. R. P.
2	Hirigollemahawewa (tank)	6 0 36

and bounded as follows: on the north by Gasweddungahamulahena to be declared the property of the Crown under the Waste Lands Ordinances, Bammanegamawelyaya claimed by Lekamalage Ranhamy and others; on the east by Bammanegamawelyaya claimed by Lekamalage Ranhamy and others; on the south by Bammanegamawelyaya claimed by Lekamalage Ranhamy and others, Ambagahamulahena to be declared the property of the Crown under the Waste Lands Ordinances; on the west by the village limit of Hirigolla.



Surveyor-General's Office,
Colombo, January 21, 1918.

Scale of 4 Chains to an Inch.

C. R. LUNDIE,
for Surveyor-General.

II.—Preliminary plan 1,655.

Lot.	Name of Land.	Extent, A. R. P.
4 .. Footpath		0 0 6

and bounded as follows : on the north by Ambagahamulahena to be declared the property of the Crown under the Waste Lands Ordinances ; on the east by Bammanegamawelyaya claimed by Lekamalage Ranhamy and others ; on the south by Bammanegamahenyaya claimed by the Crown and Rampatideweyalage *alias* Manannalagedera Kiri Baiya Veda and others ; on the west by the village limit of Hirigolla.



Surveyor-General's Office,
Colombo, January 21, 1918.

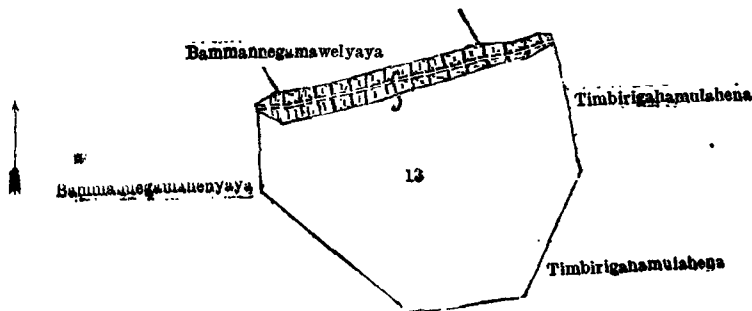
Scale of 4 Chains to an Inch.

C. R. LUNDIE,
for Surveyor-General.

III.—Preliminary plan 1,655.

Lot.	Name of Land.	Extent, A. R. P.
13 .. Bammanagawewa (tank and bund)		2 3 19

and bounded as follows : on the north by Bammanegamahenyaya claimed by the Crown and Rampatideweyalage *alias* Manannelayegedera Kiri Baiya Veda and others, Bammanegamawelyaya claimed by Lekamalage Ranhamy and others, Timbirigahamulahena claimed by the Crown and Rampatideweyalage *alias* Manannelayegedera Kiri Baiya Veda and others ; on the east by Timbirigahamulahena claimed by the Crown and Rampatideweyalage *alias* Manannelayegedera Kiri Baiya Veda and others ; on the south by Timbirigahamulahena claimed by the Crown and Rampatideweyalage *alias* Manannelayegedera Kiri Baiya Veda and others, Bammanegamahenyaya claimed by the Crown and Rampatideweyalage *alias* Manannelayegedera Kiri Baiya Veda and others ; on the west by Bammanegamahenyaya claimed by the Crown and Rampatideweyalage *alias* Manannelayegedera Kiri Baiya Veda and others.



Surveyor-General's Office,
Colombo, January 21, 1918.

Scale of 4 Chains to an Inch.

C. R. LUNDIE,
for Surveyor-General.

February 17, 1918. J. M. DAVIES,
Special Officer.

Kurunegala S. O. No. 2,064.

Order under Section 2 of "The Waste Lands Ordinances of 1897, 1899, 1900, and 1903,"
declaring Lands to be Crown Property.

In the matter of the lands commonly called or known as Kahatagahamulaminiptiya (cemetery), Gansabhawa road, &c. situate in the village of Talahena, in the Baladora korale of the Dewamedhi hatpattu of the Kurunegala District, in the North-Western Province, and of "The Waste Lands Ordinances of 1897, 1899, 1900, and 1903."

THE notice required by section 1 of "The Waste Lands Ordinances of 1897, 1899, 1900, and 1903," having been duly published in manner prescribed by that section in respect of the above-named lands (*vide* Notice No. 6,240), and no claim having been made to the said lands or to any interest therein within the period of three months from the date specified in the said notice, I, John Murray Davies, Special Officer appointed under section 28 of the said Ordinances, under and by virtue of the powers vested in me in that behalf by section 2 of the said Ordinances, do hereby on this 12th day of February, 1918, order and declare that the said lands, as more fully described herein below, situate in the village of Talahena, in the Baladora korale of the Dewamedhi hatpattu of the Kurunegala District, in the North-Western Province, and shown as lots 3, 4, 5, 6, 8, 12, 16, 27, 30, 32, 33, 36, 38, 41, and 45 in preliminary plan 1,619 and in the annexed diagrams, and containing in extent 20 acres 1 rood and 4 perches, are the property of the Crown.

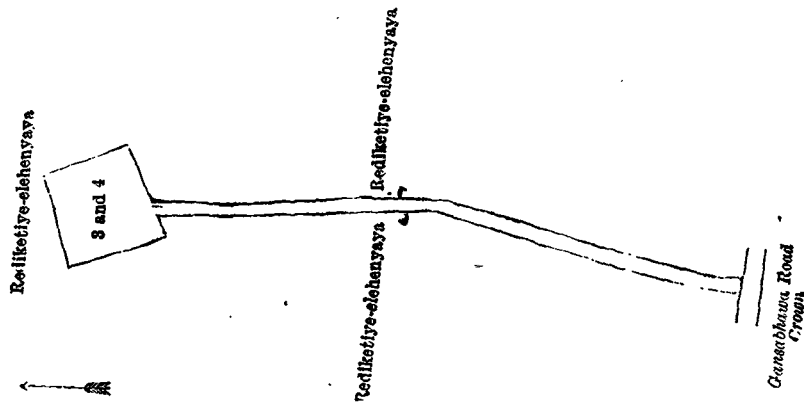
Description of the Lands referred to.

The following lots situated in the village of Talahena, in the Baladora korale of the Dewamedhi hatpattu of the Kurunegala District, in the North-Western Province, as described in the annexed diagrams :—

I.—Preliminary plan 1,619.

Lot.	Name of Land.	Extent, A. R. P.
3 .. Kahatagahamulaminiptiya (cemetery)		0 1 24
4 .. Gansabhawa road		0 1 10
		0 2 34

and bounded as follows : on the north and east by Rediketiye-elehenyaya (private) ; on the south by Gansabhawa road to be declared the property of the Crown under the Waste Lands Ordinances ; on the west by Rediketiye-elehenyaya (private).



Surveyor-General's Office,
Colombo, January 11, 1918.

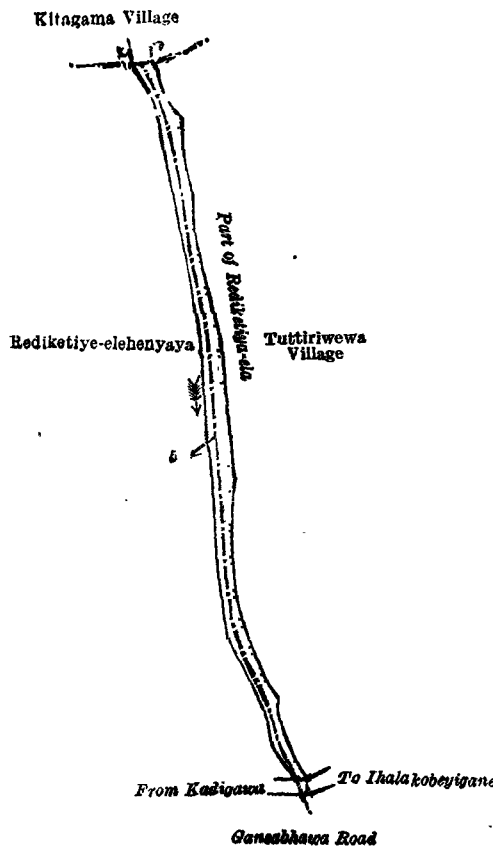
Scale of 4 Chains to an Inch.

C. R. LUNDIE,
for Surveyor-General.

II.—Preliminary plan 1,619.

Lot.	Name of Land.	Extent, A. R. P.
5	Rediketiya-ela (part)	0 1 4

and bounded as follows : on the north by the village limit of Kitagama ; on the east by the village limit of Tutiriwewa (part of Rediketiya-ela) ; on the south by the Gansabhawa road from Ihalakobeyigane to Kadigawa ; on the west by Rediketiye-elehenyaya (private).



Surveyor-General's Office,
Colombo, January 11, 1918.

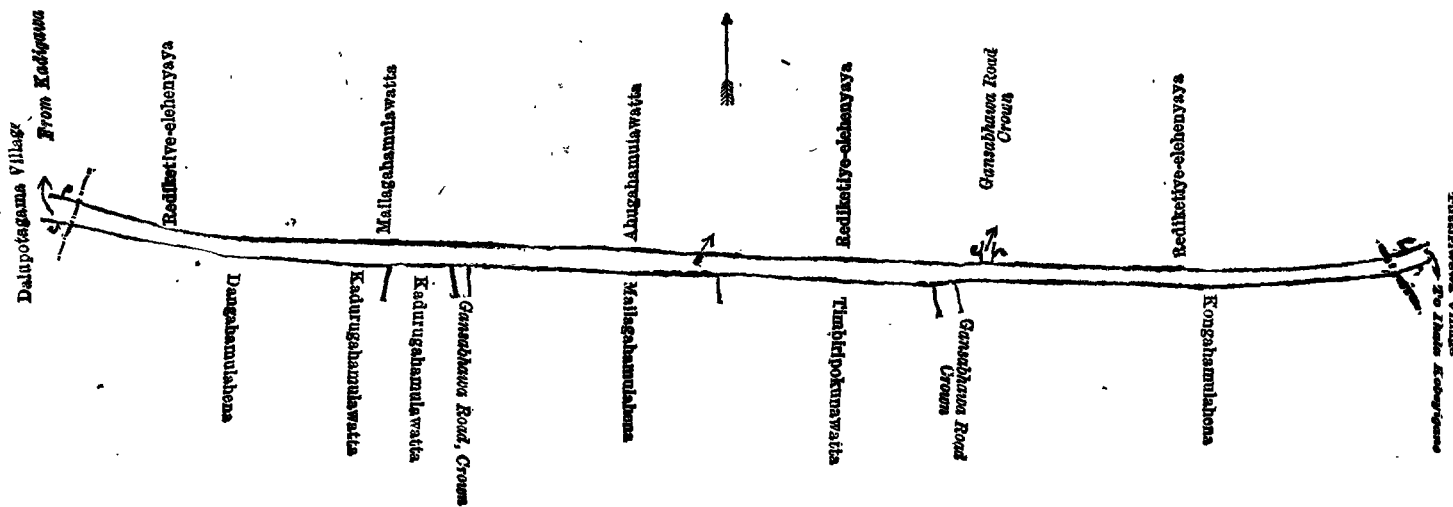
Scale of 4 Chains to an Inch.

C. R. LUNDIE,
for Surveyor-General.

III.—Preliminary plan 1,619.

Lot.	Name of Land.	Extent, A. R. P.
6	Gansabhawa road	0 3 36

and bounded as follows : on the north by Rediketiye-elehenyaya (private), Mailagahamulawatta (private), Ahugahamulawatta (private), Rediketiye-elehenyaya (private), Gansabhawa road to be declared the property of the Crown under the Waste Lands Ordinances, Rediketiye-elehenyaya (private); on the east by the village limit of Tuthiriwewa ; on the south by Kongahamulahena (private), Gansabhawa road to be declared the property of the Crown under the Waste Lands Ordinances, Timbiripokunawatta claimed by Kottalbadde Vidanelage Punchi Ukku Naide, Mailagahamulahena (private), Gansabhawa road to be declared the property of the Crown under the Waste Lands Ordinances, Kadurugahamulawatta claimed by Hangligurumalage Ran Naide, Kadurugahamulawatta (private), Dangahamulahena (private); on the west by the village limit of Dalupotagama.



Surveyor-General's Office,
Colombo, January 11, 1918.

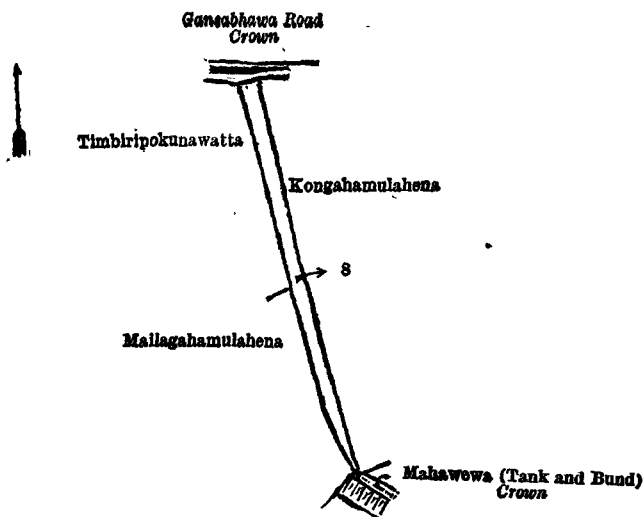
Scale of 8 Chains to an Inch.

C. R. LUNDIE,
for Surveyor-General.

IV.—Preliminary plan 1,619.

Lot.	Name of Land.	Extent, A. R. P.
8	Gansabhawa road	0 1 2

and bounded as follows: on the north by Gansabhawa road to be declared the property of the Crown under the Waste Lands Ordinances; on the east by Kongahamulahena (private); on the south by Mahawewa (tank and bund) to be declared the property of the Crown under the Waste Lands Ordinances; on the west by Mailagahamulahena (private), Timbiripokunawatta claimed by Kottalbadde Vidanelage Punchi Ukku Naide.



Surveyor-General's Office,
Colombo, January 11, 1918.

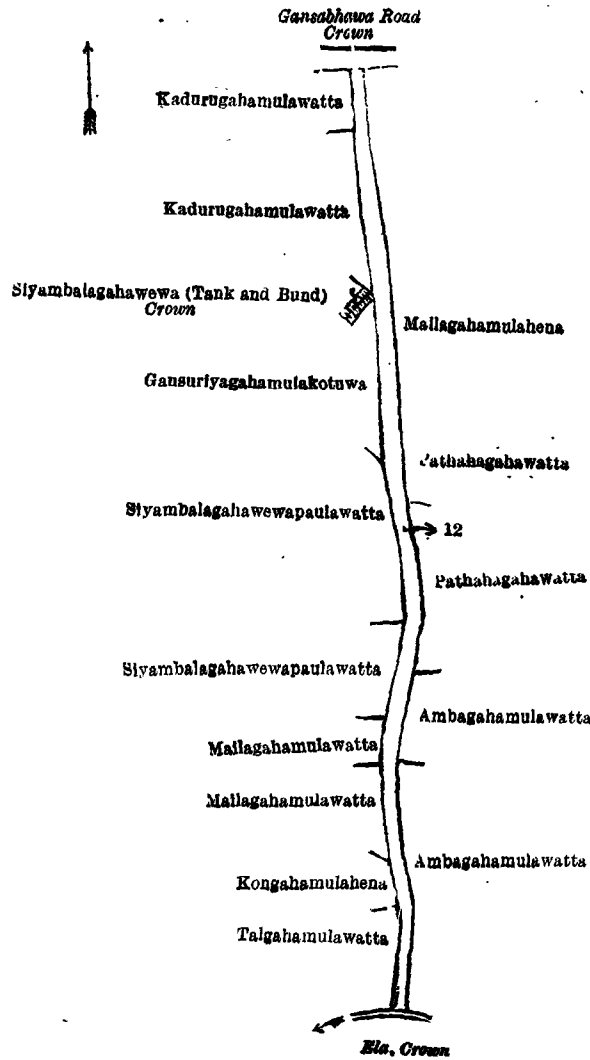
Scale of 4 Chains to an Inch.

C. R. LUNDIE,
for Surveyor-General.

V.—Preliminary plan 1,619.

Lot.	Name of Land.	Extent, A. R. P.
12	Gansabhawa road	0 2 38

and bounded as follows: on the north by Gansabhawa road to be declared the property of the Crown under the Waste Lands Ordinances; on the east by Mailagahamulahena (private), Pathahagahawatta (private), Pathahagahawatta claimed by Hangiligurunnalage Sella Naide, Ambagahamulawatta claimed by Hangiligurunnalage Dingiri Nachchire and another, Ambagahamulawatta claimed by Hangiligurunnehelagedara Dingiri Nachchire; on the south by the ela to be declared the property of the Crown under the Waste Lands Ordinances; on the west by Talgahamulawatta claimed by Hangiligurunnalage Selanaide, Kongahamulahena (private), Mailagahamulawatta claimed by Wadugama Naidelage Dingiri Nachchire, Siyambalagahawewapaulawatta claimed by Muhandiramalage Somappu Naide and another, Gansuriyagahamulakotuwa claimed by Hangiligurunnalage Dingiri Nachchira, Siyambalagahawewa (tank and bund) to be declared the property of the Crown under the Waste Lands Ordinances, Kadurugahamulawatta (private), Kadurugahamulawatta claimed by Hangiligurumalage Ran Naide.



Surveyor-General's Office,
Colombo, January 11, 1918.

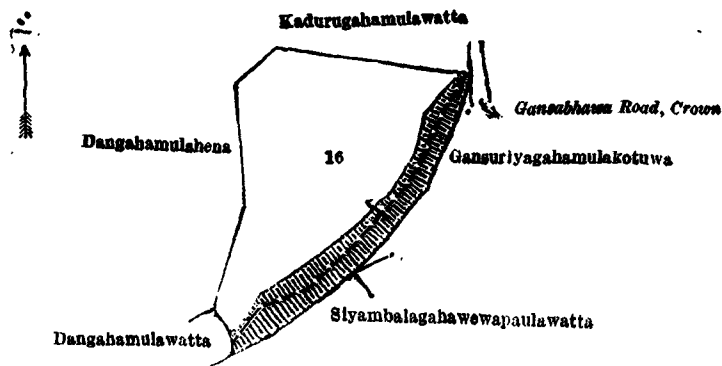
Scale of 4 Chains to an Inch.

C. R. LUNDIE,
for Surveyor-General.

VI.—Preliminary plan 1,619.

Lot.	Name of Land	Extent, A. R. P.
16	Siyambalagahawewa (tank and bund)	1 3 36

and bounded as follows: on the north by Kadurugahamulawatta (private); on the east by Gansabhawa road to be declared the property of the Crown under the Waste Lands Ordinances, Gansuriyagahamulakotuwa claimed by Hangil-gurunnahelage Dingiri Nachchire, Siyambalagahawewapaulawatta claimed by Muhandiranlage Punchi Nachchire; on the south by Siyambalagahawewapaulawatta claimed by Muhandiranlage Punchi Nachchire, Dangahamulawatta claimed by Muhandiramalage Somappu Naide and another; on the west by Dangahamulawatta claimed by Muhandiramalage Somappu Naide and another, Dangahamulawatta (private).



Surveyor-General's Office,
Colombo, January 11, 1918.

Scale of 4 Chains to an Inch.

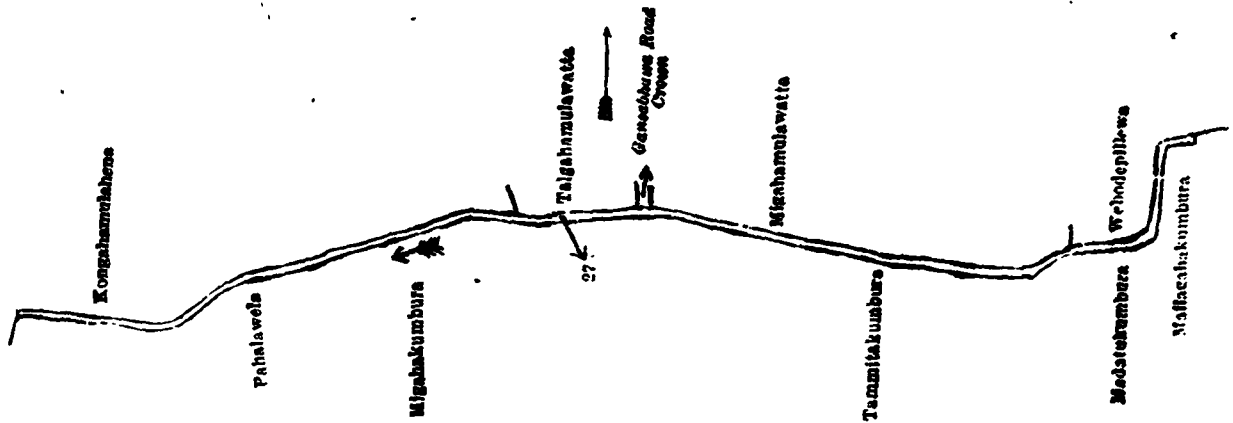
C. R. LUNDIE,
for Surveyor-General.

VII.—Preliminary plan 1,619.

Lot.	Name of Land.	Extent, A. R. P.
27	Ela	0 0 39

C 4

and bounded as follows: on the north by Kongahamulahena (private), Talgahamulawatta claimed by Hangiligurunnalage Selanaide, Gansabhawa road to be declared the property of the Crown under the Waste Lands Ordinances, Migahamulawatta claimed by Muhandiramalagedara Somappu Naide, Webodapillewa (private); on the east by Mailagahakumbura claimed by Hangiligurunnalage Sella Naide; on the south by Madatukumbura claimed by Muhandiramalagedara Somappu Naide, Tammitakumbura claimed by Kotalbedde Vidanelagedara Punchi Ukku Naide, Migahakumbura claimed by Hangiligurunnalagedara Rannaide, Pahalawels claimed by Hangiligurunnalagedara Dingiri Nachchire; on the west by Kongahamulahena (private).



Surveyor-General's Office,
Colombo, January 11, 1918.

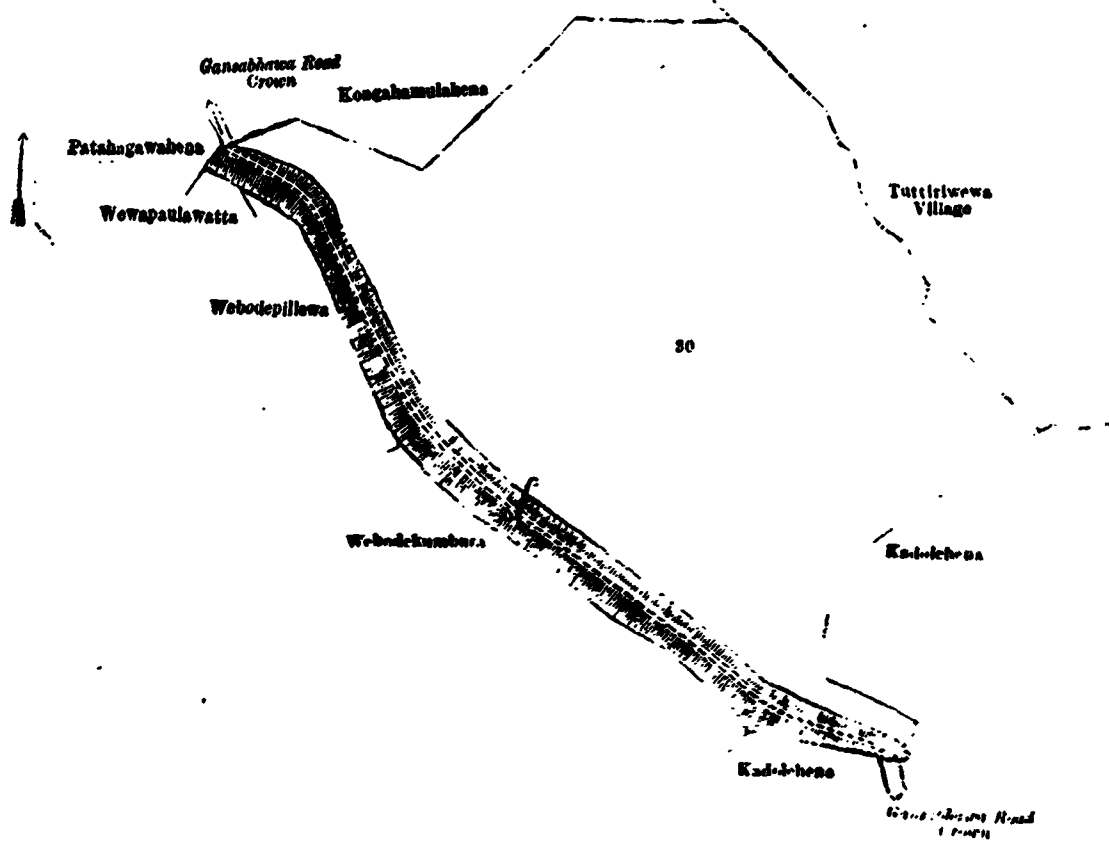
Scale of 4 Chains to an Inch.

C. R. LUNDIE,
for Surveyor-General.

VIII.—Preliminary plan 1,619.

Lot.	Name of Land.	Extent. A. R. P.
30	Mahawewa (tank and bund)	13 0 15

and bounded as follows: on the north by Patahagawahena (private), Gansabhawa road to be declared the property of the Crown under the Waste Lands Ordinances, Kongahamulahena (private); on the east by the village limit of Tutuiriwewa, Kadolahena (private); on the south by Kadolahena (private), Gansabhawa road to be declared the property of the Crown under the Waste Lands Ordinances, Kadolahena (private); on the west by Webodekumbura claimed by Hangiligurunnalagedara Dingiri Nachchire, Webodapillewa (private), Wewapaulawatta claimed by Kotalbedde Vidanelage Kiri Nachchire, Patahagawahena (private).



Surveyor-General's Office,
Colombo, January 11, 1918.

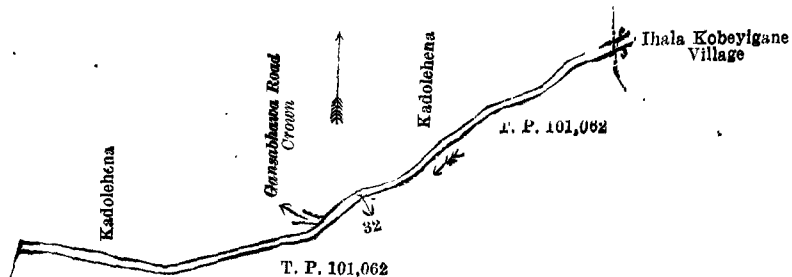
Scale of 4 Chains to an Inch.

C. R. LUNDIE,
for Surveyor-General.

IX.—Preliminary plan 1,619.

Lot.	Name of Land.	Extent. A. R. P.
32	Harow-ela (ela)	0 0 36

and bounded as follows: on the north by Kadolahena (private), Gansabhawa road to be declared the property of the Crown under the Waste Lands Ordinances, Kadolahena (private); on the east by the village limit of Hala Kolu-yigane; on the south by T. P. 101,062; on the west by Kadolahena (private).



Surveyor-General's Office,
Colombo, January 11, 1918.

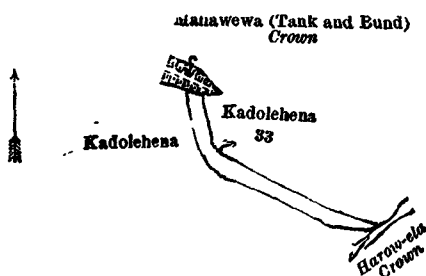
Scale of 4 Chains to an Inch.

C. R. LUNDIE,
for Surveyor-General.

X.—Preliminary plan 1,619.

Lot.	Name of Land.	Extent, A. R. P.
33	Gansabhawa road	0 0 24

and bounded as follows : on the north by Mahawewa (tank and bund) to be declared the property of the Crown under the Waste Lands Ordinances ; on the east by Kadolehena (private), Harow-ela to be declared the property of the Crown under the Waste Lands Ordinances ; on the south and west by Kadolehena (private).



Surveyor-General's Office,
Colombo, January 11, 1918.

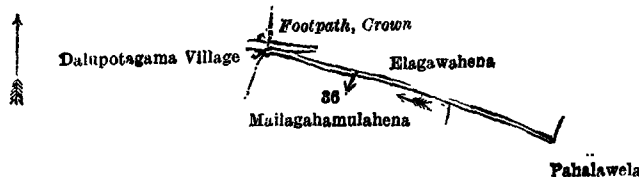
Scale of 4 Chains to an Inch.

C. R. LUNDIE,
for Surveyor-General.

XI.—Preliminary plan 1,619.

Lot.	Name of Land.	Extent, A. R. P.
36	Ela	0 0 7

and bounded as follows : on the north by a footpath to be declared the property of the Crown under the Waste Lands Ordinances, Elagawahena (private); on the east by Pahalawela claimed by Hangiligurunnahelagedara Dingiri Nachchire; on the south by Pahalawela claimed by Hangiligurunnahelagedara Dingiri Nachchire, Mailagahamulahena (private); on the west by the village limit of Dalupotagama.



Surveyor-General's Office,
Colombo, January 11, 1918.


Scale of 4 Chains to an Inch.

C. R. LUNDIE,
for Surveyor-General.

XII.—Preliminary plan 1,619.

Lot.	Name of Land.	Extent, A. R. P.
38	Footpath	0 0 12

and bounded as follows : on the north by Kongahamulahena (private); on the east by Pahalawela claimed by Hangiligurunnahelagedara Dingiri Nachchire; on the south by Elagawahena (private), an ela to be declared the property of the Crown under the Waste Lands Ordinances; on the west by the village limit of Dalupotagama.



Surveyor-General's Office,
Colombo, January 11, 1918.

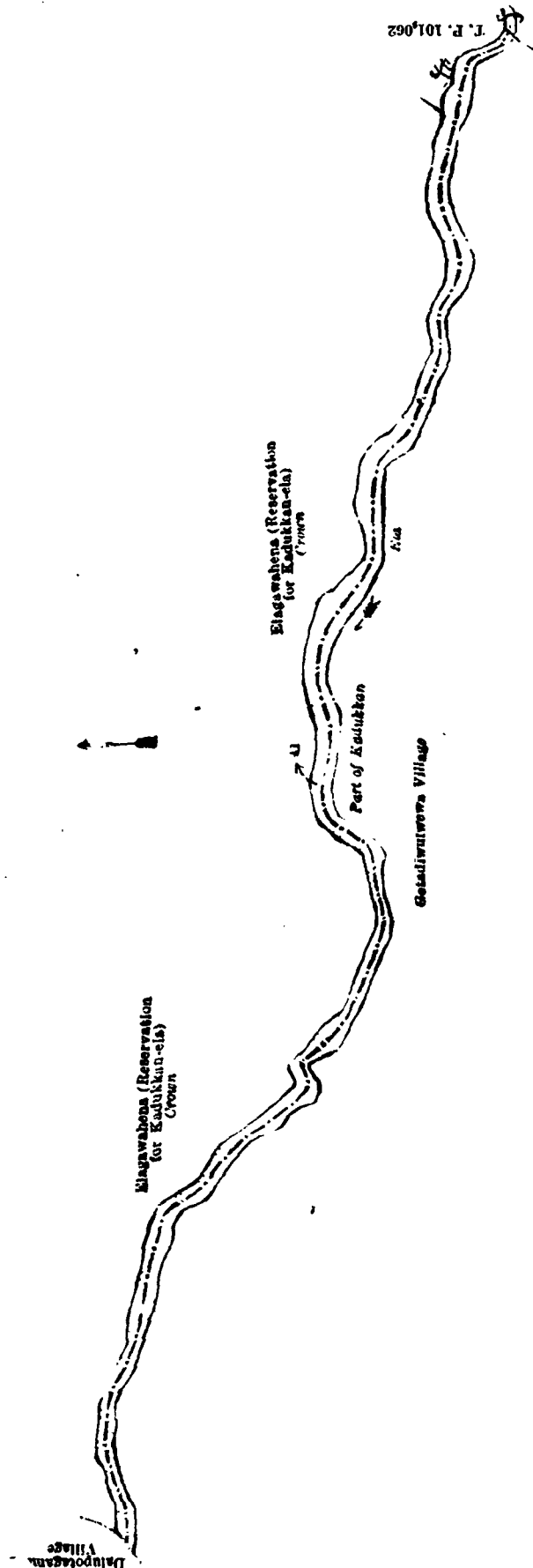
Scale of 4 Chains to an Inch.

C. R. LUNDIE,
for Surveyor-General.

XIII.—Preliminary plan 1,619.

Lot.	Name of Land.	Extent, A. R. P.
41	Kadukkan-ela (part)	0 3 34

and bounded as follows : on the north by Elagawahena (reservation for Kadukkan-ela) to be declared the property of the Crown under the Waste Lands Ordinances, T. P. 101,062 ; on the east by T. P. 101,062 ; on the south by the village limit of Getadiwulwewa (part of Kadukkan-ela) ; on the west by the village limit of Dalupotagama.



Surveyor-General's Office,
Colombo, January 11, 1918

Scale of 4 Chains to an Inch.

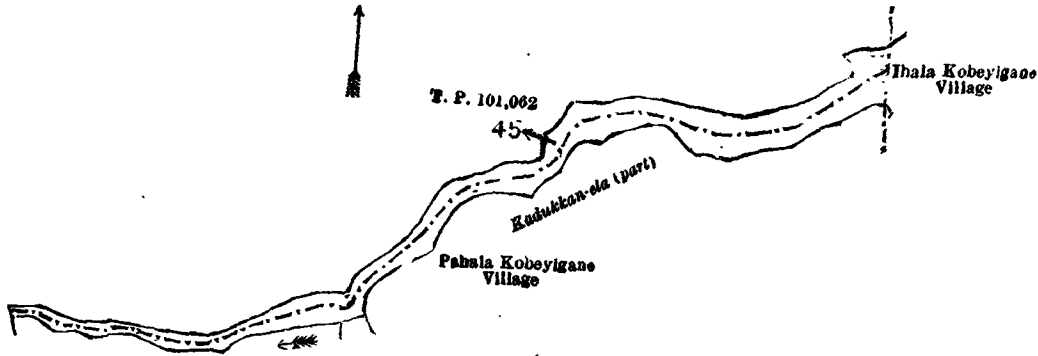
XIV.—Preliminary plan 1,619.

C. R. LUNDIE,
for Surveyor-General.

Lot.	Name of Land.
45	Kadukkan-ela (part)

Extent, A. R. P.
0 2 7

and bounded as follows : on the north by T. P. 101,062 ; on the east by the village limit of Ihala Kobeyigane ; on the south by the village limit of Pahala Kobeyigane (Kadukkan-ela (part)) ; on the west by T. P. 101,062.



Surveyor-General's Office,
Colombo, December 18, 1916.

Scale of 4 Chains to an Inch.

A. H. G. DAWSON,
for Surveyor-General.

February 12, 1918.

J. M. DAVIES,
Special Officer.

Anuradhapura S. O. No. 934.

**Order under Section 2 of "The Waste Lands Ordinances of 1897, 1899, 1900, and 1903,"
declaring Lands to be Crown Property.**

In the matter of the lands commonly called or known as Elapatagawa-akkare, Elapatagawapahala-akkare, and Amunuwetiye-akkare, situate in the village of Hiralugama, in the Kandu tulana of the Kadawat korale of the Nuwaragam palata, in the North-Central Province, and of "The Waste Lands Ordinances of 1897, 1899, 1900, and 1903."

THE notice required by section 1 of "The Waste Lands Ordinances of 1897, 1899, 1900, and 1903," having been duly published in manner prescribed by that section in respect of the above-named lands (*vide* Notice No. 6,608), and no claim having been made to the said lands or to any interest therein within the period of three months from the date specified in the said notice, I, John Murray Davies, Special Officer appointed under section 28 of the said Ordinances, under and by virtue of the powers vested in me in that behalf by section 2 of the said Ordinances, do hereby on this 5th day of February, 1918, order and declare that the said lands, as more fully described herein below, situate in the village of Hiralugama, in the Kandu tulana of the Kadawat korale of the Nuwaragam palata, in the North-Central Province, and shown as lots 15, 16, and 17 in preliminary plan 642 and in the annexed diagrams, and containing in extent 5 acres 3 roods and 29 perches, are the property of the Crown.

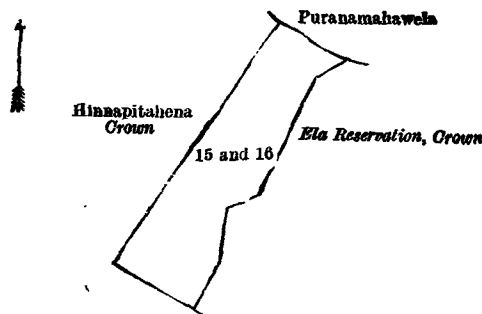
Description of the Lands referred to.

The following lots situated in the village of Hiralugama, in the Kandu tulana of the Kadawat korale of the Nuwaragam palata, in the North-Central Province, as described in the annexed diagrams :—

I.—Preliminary plan 642.

Lot.	Name of Land.	Extent, A. R. P.
15	Elapatagawa-akkare	1 3 12
16	Elapatagawapahala-akkare	1 3 34
		3 3 6

and bounded as follows : on the north by Puranamahawela claimed by Sinnate Upasekarala and others ; on the east and south by ela reservation declared to be the property of the Crown under the Waste Lands Ordinances ; on the west by Hinnapitahena declared to be the property of the Crown under the Waste Lands Ordinances.



Surveyor-General's Office,
Colombo, July 17, 1917.

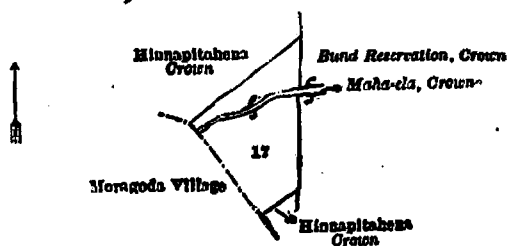
Scale of 8 Chains to an Inch.

A. H. G. DAWSON,
for Surveyor-General.

II.—Preliminary plan 642.

Lot.	Name of Land.	Extent, A. R. P.
17	Amunuwetiye-akkare	2 0 23

and bounded as follows : on the north by Hinnapitahena declared to be the property of the Crown under the Waste Lands Ordinances ; on the east by bund reservation declared to be the property of the Crown under the Waste Lands Ordinances, Maha-ela declared to be the property of the Crown under the Waste Lands Ordinances, bund reservation declared to be the property of the Crown under the Waste Lands Ordinances ; on the south by Hinnapitahena declared to be the property of the Crown under the Waste Lands Ordinances ; on the west by the village limit of Moragoda.



Surveyor-General's Office,
Colombo, July 17, 1917.

Scale of 8 Chains to an Inch.

A. H. G. DAWSON,
for Surveyor-General

February 5, 1918.

J. M. DAVIES,
Special Officer.

Anuradhapura S. O. No. 985.

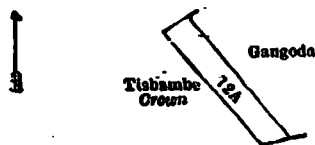
Order under Section 2 of "The Waste Lands Ordinances of 1897, 1899, 1900, and 1903," declaring Land to be Crown Property.

In the matter of the land commonly called or known as Tisbambe, situate in the village of Nawakkulama, in the Ihala Kelegam tulana of the Wilachchiya korale of the Nuwaragam palata, in the North-Central Province, and of "The Waste Lands Ordinances of 1897, 1899, 1900, and 1903."

THE notice required by section 1 of "The Waste Lands Ordinances of 1897, 1899, 1900, and 1903," having been duly published in manner prescribed by that section in respect of the above-named land (*vide* Notice No. 6,598), and no claim having been made to the said land or to any interest therein within the period of three months from the date specified in the said notice, I, John Murray Davies, Special Officer appointed under section 28 of the said Ordinances, under and by virtue of the powers vested in me in that behalf by section 2 of the said Ordinances, do hereby on this 5th day of February, 1918, order and declare that the said land, as more fully described herein below, situate in the village of Nawakkulama, in the Ihala Kelegam tulana of the Wilachchiya korale of the Nuwaragam palata, in the North-Central Province, and shown as lot 12A in preliminary plan 678 and in the annexed diagram, and containing in extent 34 perches, is the property of the Crown.

Description of the Land referred to.

The land commonly called or known as Tisbambe, situated in the village of Nawakkulama, in the Ihala Kelegam tulana of the Wilachchiya korale of the Nuwaragam palata, in the North-Central Province, containing in extent 34 perches, shown as lot 12A in preliminary plan 678 and in the annexed diagram; and bounded as follows: on the north and east by gangoda claimed by Herathamy Vel-Vidane and others; on the south and west by tisbambe belonging to the Crown.



Surveyor-General's Office,
Colombo, June 2, 1917.

Scale of 4 Chains to an Inch.

A. H. G. DAWSON,
for Surveyor-General

February 5, 1918.

J. M. DAVIES,
Special Officer.

Anuradhapura S. O. No. 986.

Order under Section 2 of "The Waste Lands Ordinances of 1897, 1899, 1900, and 1903," declaring Lands to be Crown Property.

In the matter of the lands commonly called or known as Ela, Wekandabima (reservation for tank bund), &c., situate in the village of Suriyadamana, in the Wilachchiya tulana of the Wilachchiya korale of the Nuwaragam palata, in the North-Central Province, and of "The Waste Lands Ordinances of 1897, 1899, 1900, and 1903."

THE notice required by section 1 of "The Waste Lands Ordinances of 1897, 1899, 1900, and 1903," having been duly published in manner prescribed by that section in respect of the above-named lands (*vide* Notice No. 6,631), and no claim having been made to the said lands or to any interest therein within the period of three months from the date specified in the said notice, I, John Murray Davies, Special Officer appointed under section 28 of the said Ordinances, under and by virtue of the powers vested in me in that behalf by section 2 of the said Ordinances, do hereby on this 5th day of February, 1918, order and declare that the said lands, as more fully described herein below, situate in the village of Suriyadamana, in the Wilachchiya tulana of the Wilachchiya korale of the Nuwaragam palata, in the North-Central Province, and shown as lots 36, 38, 41, 42, 45, and 46 in topo preliminary plan 7 and in the annexed diagrams, and containing in extent 4 acres and 35 perches, are the property of the Crown.

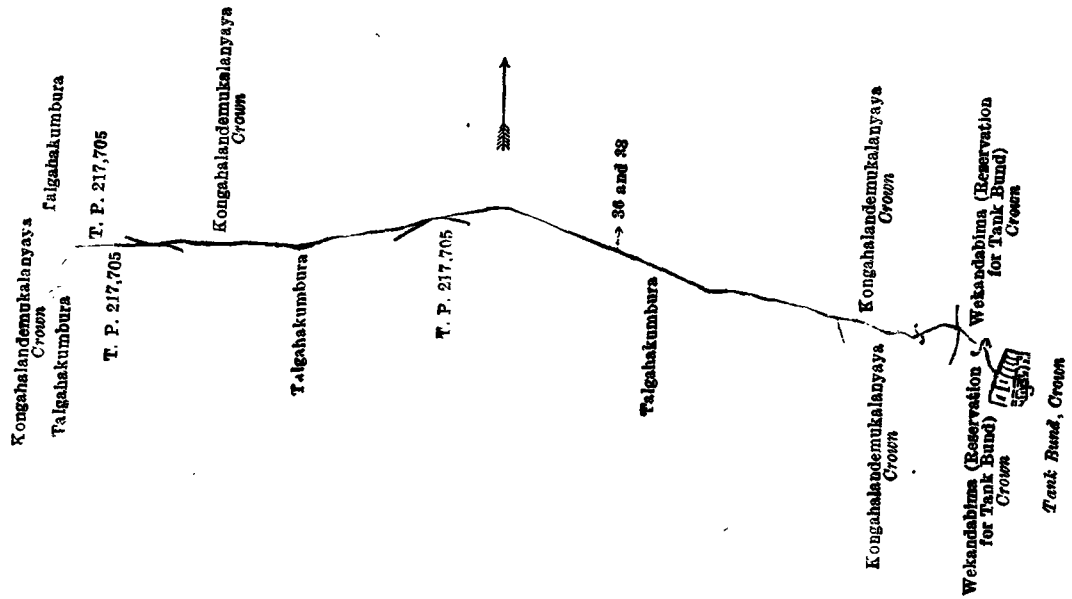
Description of the Lands referred to.

The following lots situated in the village of Suriyadamana, in the Wilachchiya tulana of the Wilachchiya korale of the Nuwaragam palata, in the North-Central Province, as described in the annexed diagrams:—

Lot.	Name of Land.	Extent, A. R. P.
36	Ela	0 0 8
38	Ela	0 0 21
		0 0 29

and bounded as follows: on the north by Talgabakumbura claimed by Panchirelago Banda and others, T. P. 217,705; Kongahalandemukulanyaya belonging to the Crown, Wekandabima (reservation for tank bund) belonging to the Crown; on the east by tank bund belonging to the Crown; on the south by Wekandabima (reservation for tank bund) belonging

to the Crown, Kongahalandemukalana belonging to the Crown, Talgahakumbura claimed by Punchiralage Banda and others, T. P. 217,705, Talgahakumbura claimed by Punchiralage Banda and others, T. P. 217,705, Talgahakumbura claimed by Punchiralage Banda and others; on the west by Kongahalandemukalanyaya belonging to the Crown.



Surveyor-General's Office,
Colombo, July 11, 1917.

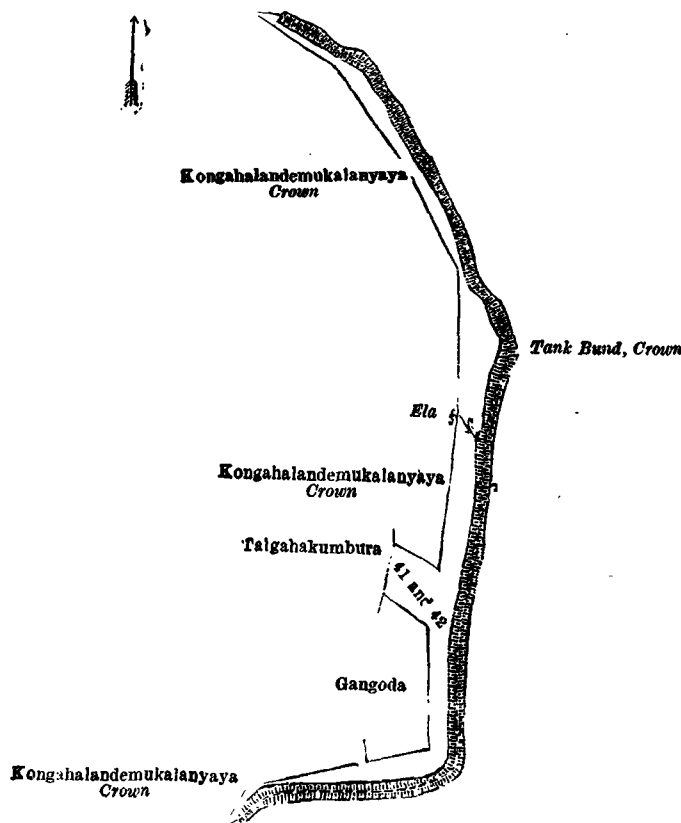
Scale of 4 Chains to an Inch.

A. H. G. DAWSON,
for Surveyor-General.

II.—Topo preliminary plan 7.

Lot.	Name of Land.	Extent, A. B. P.
41 ..	Wekandabima (reservation for tank bund)	3 1 7
42 ..	Tisbamba	0 1 34
		3 3 1

and bounded as follows: on the north by Kongahalandemukalanyaya belonging to the Crown, tank bund belonging to the Crown; on the east by tank bund belonging to the Crown; on the south by tank bund belonging to the Crown, Kongahalandemukalanyaya belonging to the Crown; on the west by Kongahalandemukalanyaya belonging to the Crown, gangoda claimed by Punchiralage Banda Vel-Vidane and others, Talgahakumbura claimed by Punchiralage Banda and others, Kongahalandemukalanyaya belonging to the Crown, an ela, Kongahalandemukalanyaya belonging to the Crown.



Surveyor-General's Office,
Colombo, July 11, 1917.

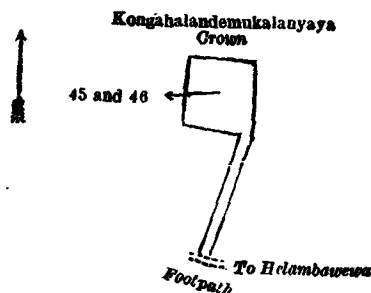
Scale of 8 Chains to an Inch.

A. H. G. DAWSON,
for Surveyor-General.

III.—Topo preliminary plan 7.

Lot.	Name of Land.	Extent, A. R. P.
45	Minipitiya (cemetery)	0 0 35
46	Para (approach road to cemetery)	0 0 10
		0 1 5

and bounded as follows: on the north and east by Kongahalandemukalanyaya belonging to the Crown; on the south by footpath to Helambawewa; on the west by Kongahalandemukalanyaya belonging to the Crown.



Surveyor-General's Office,
Colombo, July 11, 1917.

Scale of 4 Chains to an Inch.

A. H. G. DAWSON,
for Surveyor-General

J. M. DAVIES,
Special Officer.

February 5, 1918.

Anuradhapura S. O. No. 937.

Order under Section 2 of "The Waste Lands Ordinances of 1897, 1899, 1900, and 1903,"
declaring Land to be Crown Property.

In the matter of the land commonly called or known as Landukele, situate in the village of Konakumbukwewa, in the Ihalakende tulana of the Kende korale of the Nuwaragam palata, in the North-Central Province, and of "The Waste Lands Ordinances of 1897, 1899, 1900, and 1903."

THE notice required by section 1 of "The Waste Lands Ordinances of 1897, 1899, 1900, and 1903," having been duly published in manner prescribed by that section in respect of the above-named land (*vide* Notice No. 6,633), and no claim having been made to the said land or to any interest therein within the period of three months from the date specified in the said notice, I, John Murray Davies, Special Officer appointed under section 28 of the said Ordinances, under and by virtue of the powers vested in me in that behalf by section 2 of the said Ordinances, do hereby on this 5th day of February, 1918, order and declare that the said land, as more fully described herein below, situate in the village of Konakumbukwewa, in the Ihala kende tulana of the Kende korale of the Nuwaragam palata, in the North-Central Province, and shown as lot 21A in preliminary plan 596 and in the annexed diagrams, and containing in extent 34 perches, is the property of the Crown.

Description of the Land referred to.

The following lot situated in the village of Konakumbukwewa, in the Ihala Kende tulana of the Kende korale of the Nuwaragam palata, in the North-Central Province, as described in the annexed diagram:—

Preliminary plan 596.

Lot.	Name of Land.	Extent, A. R. P.
21A	Landukele	0 0 34

and bounded as follows: on the north by Diyagilime-accara claimed by Appuralage Surala and others; on the east by Landukele declared to be the property of the Crown under the Waste Lands Ordinances; on the south by Landukele declared to be the property of the Crown under the Waste Lands Ordinances, the village limit of Alutgama; on the west by Diyagilime-accara claimed by Velati Gamarala and others.



Surveyor-General's Office,
Colombo, July 18, 1917.

Scale of 4 Chains to an Inch.

A. H. G. DAWSON,
for Surveyor-General.

J. M. DAVIES,
Special Officer.

February 5, 1918.

Anuradhapura S. O. No. 938.

Order under Section 2 of "The Waste Lands Ordinances of 1897, 1899, 1900, and 1903,"
declaring Lands to be Crown Property.

In the matter of the lands commonly called or known as Maha-andaradigiliyakele (forests, tanks, streams, roads, &c.), situate in the village of Maha-andaradigiliya, in the Wilachchiya tulana of the Wilachchiya korale of the Nuwaragam palata, in the North-Central Province, and of "The Waste Lands Ordinances of 1897, 1899, 1900, and 1903."

THE notice required by section 1 of "The Waste Lands Ordinances of 1897, 1899, 1900, and 1903," having been duly published in manner prescribed by that section in respect of the above-named lands (*vide* Notice No. 6,600), and no claim having been made to the said lands or to any interest therein within the period of three months from the date specified in the said notice, I, John Murray Davies, Special Officer appointed under section 28 of the said Ordinances, under and by virtue of the powers vested in me in that behalf by section 2 of the said Ordinances, do hereby on this 5th day of February, 1918, order and declare that the said lands, as more fully described herein below, situate in the village of Maha-andaradigiliya, in the Wilachchiya tulana of the Wilachchiya korale of the Nuwaragam palata, in the North-Central Province, and shown as lots 47, 48, and 50 in topo preliminary plan 7 and in the annexed diagrams, and containing in extent 2,204 acres and 13 perches, are the property of the Crown.

Description of the Lands referred to.

The following lots situated in the village of Maha-andaradigiliya, in the Wilachchiya tulana of the Wilachchiya korale of the Nuwaragam palata, in the North-Central Province, as described in the annexed diagrams:—

I.—Topo preliminary plan 7.

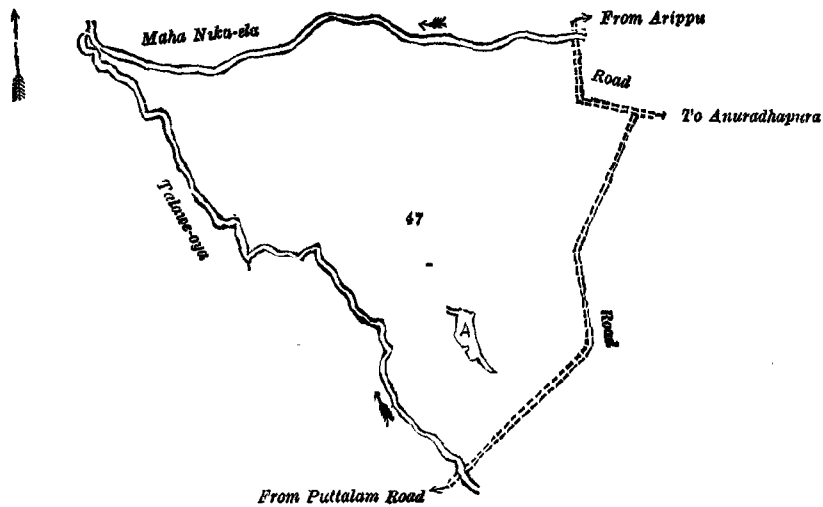
Lot.	Name of Land.	Extent, A. R. P.
47	Maha-andaradigiliyakele (forests, tanks, streams, roads, &c.)	2,199 3 2

and bounded as follows: on the north by Mahanika-ela; on the east by road from Arippu to Anuradhapura, road from Arippu to Puttalam road; on the south and west by Talawe-oya.

NOTE.—The following lots lying within the above boundaries are excluded from this part of the order, and their aggregate acreage of 13 acres 3 roods and 38 perches is not included in the acreage of 2,199 acres 3 roods and 2 perches given above:—

Topo preliminary plan 7.

Lot.	Name of Land.	Extent, A. R. P.	Lot.	Name of Land.	Extent, A. R. P.
A 48	Andaradigiliyakele (reservation for tank bund)	2 3 7	A 51	Ambagahawatta	0 2 28
A 49	Maha-andaradigiliyawela	8 0 18	A 52	Dickwewawela	2 3 21
A 50	Andaradigiliyakele	1 2 4			13 3 38



Surveyor-General's Office,
Colombo, July 11, 1917.

Scale of 1 Mile to an Inch.

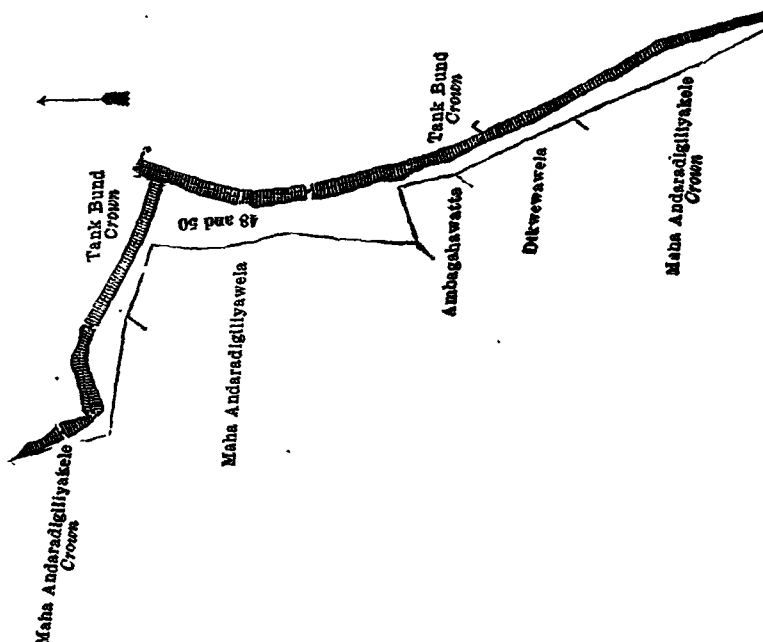
A. H. G. DAWSON,
for Surveyor-General.

Lot.	Name of Land.	Extent, A. R. P.
48	Andaradigiliyakele (reservation for tank bund)	3 7
50	Do.	2 4

II.—Topo preliminary plan 7.

Extent, A. R. P.
3 7
2 4

and bounded as follows: on the north and east by tank bund belonging to the Crown; on the south and west by Maha-andaradigiliyakele belonging to the Crown, Dissanayaka Herat Banda, Ambagahawatta claimed by ditto, Maha-andaradigiliyawela claimed by ditto, and Andaradigiliyakele belonging to the Crown.



Surveyor-General's Office,
Colombo, July 11, 1917.

Scale of 8 Chains to an Inch.

A. H. G. DAWSON,
for Surveyor-General.

February 5, 1918.

J. M. DAVIES,
Special Officer.

Anuradhapura S. O. No. 939.

Order under Section 2 of "The Waste Lands Ordinances of 1897, 1899, 1900, and 1903,"
declaring Lands to be Crown Property.

In the matter of the lands commonly called or known as Minipittaniya (cemetery), para (road to cemetery), &c., situate in the village of Pahiwalayagama, in the Galkadawala tulana of the Nuwaragam korale of the Nuwaragam palata, in the North-Central Province, and of "The Waste Lands Ordinances of 1897, 1899, 1900, and 1903."


THE notice required by section 1 of "The Waste Lands Ordinances of 1897, 1899, 1900, and 1903," having been duly published in manner prescribed by that section in respect of the above-named lands (*vide* Notice No. 6,607), and no claim having been made to the said lands or to any interest therein within the period of three months from the date specified in the said notice, I, John Murray Davies, Special Officer appointed under section 28 of the said Ordinances, under and by virtue of the powers vested in me in that behalf by section 2 of the said Ordinances, do hereby on this 5th day of February, 1918, order and declare that the said lands, as more fully described herein below, situate in the village of Pahiwalayagama, in the Galkadawala tulana of the Nuwaragam korale of the Nuwaragam palata, in the North-Central Province, and shown as lots 21, 22, 23, 25, 26, and 28 in topo preliminary plan 8 and in the annexed diagrams, and containing in extent 4 acres 1 rood 7 perches, are the property of the Crown.

Description of the Lands referred to.

The following lots situated in the village of Pahiwalayagama, in the Galkadawala tulana, in Nuwaragam korale of the Nuwaragam palata, in the North-Central Province, as described in the annexed diagrams:—

Lot.	Name of Land	I.—Topo preliminary plan 8.	Extent, A. R. P.
21	Minipittaniya (cemetery)	0 1 21
22	Para (road to cemetery)	0 0 4
			0 1 25

and bounded as follows: on the north and east by Welkatuwekelekumbureihalamukalanyaya claimed by the Crown; on the south by Welkatuwekelekumbureihalamukalanyaya claimed by the Crown, a footpath to Moragahawala, Welkatuwekelekumbureihalamukalanyaya claimed by the Crown; on the west by Welkatuwekelekumbureihalamukalanyaya claimed by the Crown.



Surveyor-General's Office,
Colombo, July 6, 1917.

Scale of 4 Chains to an Inch.

A. H. G. DAWSON,
for Surveyor-General.

Lot.	Name of Land.	II.—Topo preliminary plan 8.	Extent, A. R. P.
23	Tisbamba	0 3 32
25	Wekandebima (reservation for tank bund)	2 3 13
			3 3 5

and bounded as follows: on the north by Welkatuwekelekumbureihalamukalanyaya claimed by the Crown, the road to Moragahawala; on the east by Welkatuwekelekumbureihalamukalanyaya claimed by the Crown, a tank; on the south by Welkatuwekelekumbureihalamukalanyaya claimed by the Crown, road to Alutgama, Welkatuwekelekumbureihalamukalanyaya claimed by the Crown; on the west by Puranawala claimed by Vena Ibrahim Marikkar, Welkatuwekelekumbureihalamukalanyaya claimed by the Crown, the road from Kudahetuwwa, Welkatuwekelekumbureihalamukalanyaya claimed by the Crown.

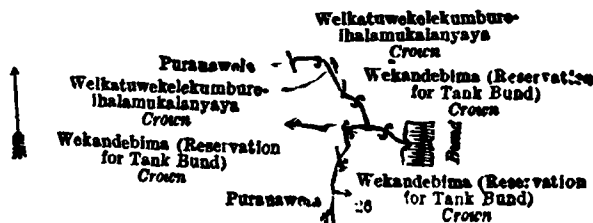
NOTE.—The following lot lying within the above boundaries is excluded from this part of the order, and its extent of 34 perches is not included in the acreage of 3 acres 3 roods and 5 perches given above:—

Lot.	Name of Land.	Topo preliminary plan 8.	Extent, A. R. P.
24	Gangoda	0 0 34

[For Diagram see page 553.]

Lot.	Name of Land.	III.—Topo preliminary plan 8.	Extent, A. R. P.
26	Horow-ela	0 0 9

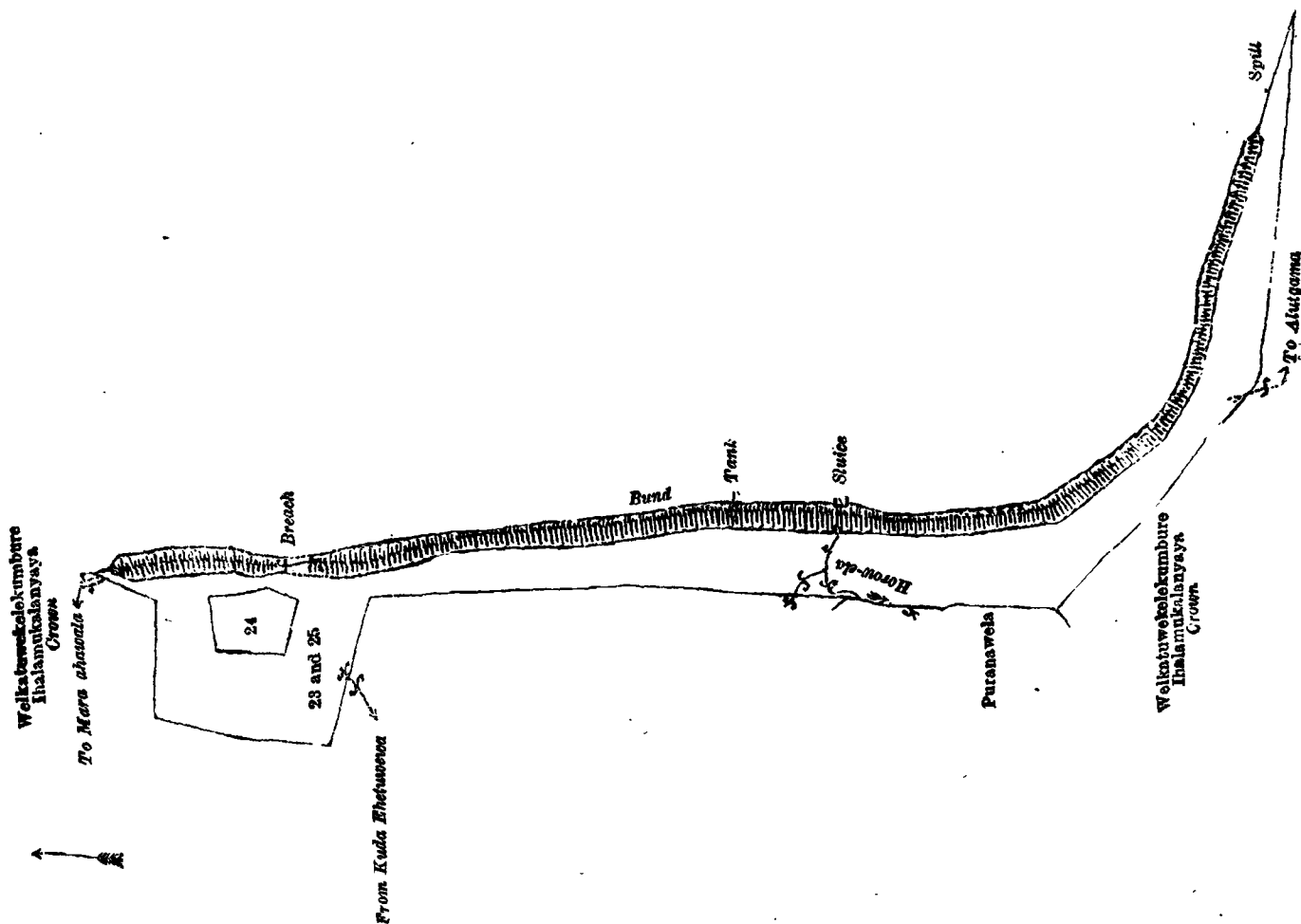
and bounded as follows: on the north by Welkatuwekelekumbureihalamukalanyaya claimed by the Crown; on the east by Wekandebima (reservation for tank bund) claimed by the Crown, a bund, Wekandebima (reservation for tank bund) claimed by the Crown; on the south by Wekandebima (reservation for tank bund) claimed by the Crown; on the west by Puranawala claimed by Vena Ibrahim Marikkar, Wekandebima (reservation for tank bund) claimed by the Crown, Welkatuwekelekumbureihalamukalanyaya claimed by the Crown, Puranawala claimed by Vena Ibrahim Marikkar.



Surveyor-General's Office,
Colombo, July 6, 1917.

Scale of 4 Chains to an Inch.

A. H. G. DAWSON,
for Surveyor-General.



Surveyor-General's Office,
Colombo, July 6, 1917.

Scale of 4 Chains to an Inch.

A. H. G. DAWSON,
for Surveyor-General.

IV.—Topo preliminary plan 8.

Lot.	Name of Land.	Extent, A. R. P.
28	Horow-ela	0 0 8

and bounded as follows: on the north by Welkatuwekelekumburairalamukalanyaya claimed by the Crown; on the east and south by Puranawela claimed by Vena Ibrahim Marikkar; on the west by Welkatuwekelekumburairalamukalanyaya claimed by the Crown.



Surveyor-General's Office,
Colombo, July 6, 1917.

Scale of 4 Chains to an Inch.

A. H. G. DAWSON,
for Surveyor-General.

J. M. DAVIES,
Special Officer.

February 5, 1918.

Kegalla S. O. No. 197.

Order under Section 4, Sub-section (1), of "The Waste Lands Ordinances of 1897, 1899, 1900, and 1903."

In the matter of the lands commonly called or known as Tibbotuhena, Tibbotuhena *alias* Hakurugehena, &c., situate in the village of Mirihagoda, in the Walgam pattu of the Kinigoda korale of the Kegalla District, in the Province of Sabaragamuwa, and of "The Waste Lands Ordinances of 1897, 1899, 1900, and 1903."

WHEREAS in pursuance of section 1 of the said Ordinances it was duly declared and notified on the 10th day of December, 1915, that if no claim to the lands commonly called or known as Tibbotuhena, Tibbotuhena *alias* Hakurugehena, &c., situate in the village of Mirihagoda, in the Walgam pattu of the Kinigoda korale of the Kegalla District, in the Province of Sabaragamuwa, containing in extent 4 acres and 31 perches, and shown as lots 44, 67, 74 in preliminary plan 140 and in the annexed diagram, was made to Thomas Graham Willett, Special Officer appointed under section 28 of the said Ordinances, within the period of three months from the date specified in the said notice, such lands would be declared the property of the Crown, and dealt with on account of the Crown (*vide* Notice No. 5,706):

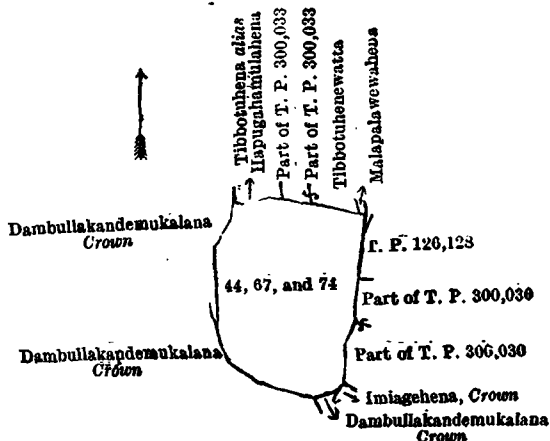
And whereas Samarakon Mudiyanse (minor) made claim thereto, and Thomas Graham Willett, Special Officer appointed under section 28 of the said Ordinances, made due inquiry into such claim, and whereas Samarakon Mudiyanse Ran Menika, as the duly appointed representative of the said claimant (minor), and the said Thomas Graham Willett, Special Officer, came to an agreement in writing dated the 15th day of June, 1917, concerning the said lands, under section 4, sub-section (1), of the said Ordinances, whereby it was agreed that the said claimant (minor) should be declared the purchaser of the said lands upon payment on or before the 15th day of September, 1917, to the Assistant Government Agent at Kegalla of a sum of Rupees Sixty-seven only (Rs. 67), as the purchase amount of the said lands, and whereas the said amount has been duly paid, the said claimant (minor) is hereby in pursuance of the agreement aforementioned, declared to be the purchaser of the said lands, as more fully described herein below.

Description of the Lands referred to.

The following lots situated in the village of Mirihagoda, in the Walgam pattu of the Kinigoda korale of the Kegalla District, in the Province of Sabaragamuwa, as described in the annexed diagram:—

Lot.	Name of Land.	Preliminary plan 140.	Extent, A. R. P.
44	Tibbotuhena	1 2 33
67	Tibbotuhena <i>alias</i> Hakurugehena	1 0 22
74	Tibbotuhena <i>alias</i> Panwattehena	1 1 16
			4 0 31

and bounded as follows: on the north by Tibbotuhena *alias* Hapugahamulahena sold to Samarakoon Mudiyansele Kiri Menika and others under the Waste Lands Ordinances, part of T. P. 300,033, Tibbotuhenuwatta claimed by Samarakoon Mudiyansele Mudalihamy and others; on the east by Malapalawewahena claimed by Wijekoon Achchillage Kiri Bandirala and others, T. P. 126,128, part of T. P. 300,030; on the south by Imiagehena to be declared the property of the Crown under the Waste Lands Ordinances, Dambullakandemukulana declared to be the property of the Crown under the Waste Lands Ordinances; on the west by Dambullakandemukulana declared to be the property of the Crown under the Waste Lands Ordinances.



Surveyor-General's Office,
Colombo, November 21, 1917.

Scale of 8 Chains to an Inch.

C. R. LUNDIE,
for Surveyor-General.

February 4, 1918.

J. M. DAVIES,
Special Officer.

Kegalla S. O. No. 198.

Order under Section 4, Sub-section (1), of "The Waste Lands Ordinances of 1897, 1899, 1900, and 1903."

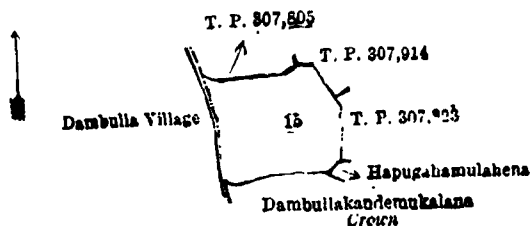
In the matter of the land commonly called or known as Kandehena, situate in the village of Mirihagoda, in the Walgam pattu of the Kinigoda korale of the Kegalla District, in the Province of Sabaragamuwa, and of "The Waste Lands Ordinances of 1897, 1899, 1900, and 1903."

WHEREAS in pursuance of section 1 of the said Ordinances it was duly declared and notified on the 10th day of December, 1915, that if no claim to the land commonly called or known as Kandehena, situate in the village of Mirihagoda, in the Walgam pattu of the Kinigoda korale of the Kegalla District, in the Province of Sabaragamuwa, containing in extent 2 acres and 17 perches, and shown as lot 15 in preliminary plan 140, and in the annexed diagram, was made to Thomas Graham Willett, Special Officer appointed under section 28 of the said Ordinances, within the period of three months from the date specified in the said notice, such land would be declared the property of the Crown, and dealt with on account of the Crown (*vide* Notice No. 5,706):

And whereas (1) Jasin Achchillage Ranhami and (2) ditto Bandirala made claim thereto, and Thomas Graham Willett, Special Officer appointed under section 28 of the said Ordinances, made due inquiry into such claim, and whereas the said claimants and the said Thomas Graham Willett, Special Officer, came to an agreement in writing dated the 5th day of June, 1916, concerning the said land, under section 4, sub-section (1), of the said Ordinances, whereby it was agreed that the said claimants should be declared the purchasers of the said land upon payment to the Assistant Government Agent, at Kegalla, or to the Settlement Officer, of a sum of Rupees Thirty-four only (Rs. 34), as the purchase amount of the said land, and whereas the said amount has been paid by the said claimants, they are hereby, in pursuance of the agreement aforementioned, declared to be the purchasers of the said land, as more fully described herein below.

Description of the Land referred to.

The land commonly called or known as Kandehena, situated in the village of Mirihagoda, in the Walgam pattu of the Kinigoda korale of the Kegalla District, in the Province of Sabaragamuwa, containing in extent 2 acres and 17 perches, and shown as lot 15 in preliminary plan 140 and in the annexed diagram, and bounded as follows: on the north by T. P. 307,805, T. P. 307,914; on the east by T. Ps. 307,914 and 307,823. Hapugahamulahena sold to Samarakoon Mudiyansele Kiri Menika under the Waste Lands Ordinances; on the south by Dambullakandemukulana declared to be the property of the Crown under the Waste Lands Ordinances; on the west by the village limit of Dambulla.



Surveyor-General's Office,
Colombo, November 21, 1917.

Scale of 8 Chains to an Inch.

C. R. LUNDIE,
for Surveyor-General.

February 4, 1918.

J. M. DAVIES,
Special Officer.

Kegalla S. O. No. 199.**Order under Section 2 of "The Waste Lands Ordinances of 1897, 1899, 1900, and 1903,"
declaring Land to be Crown Property.**

In the matter of the land commonly called or known as Imiaghehena, situate in the village of Mirihagoda, in the Walgam pattu of the Kinigoda korale of the Kegalla District, in the Province of Sabaragamuwa, and of "The Waste Lands Ordinances of 1897, 1899, 1900, and 1903."

THE notice required by section 1 of "The Waste Lands Ordinances of 1897, 1899, 1900, and 1903," having been duly published in manner prescribed by that section in respect of the above-named land (*vide* Notice No. 5,706), and no claim having been made to the said land or to any interest therein within the period of three months from the date specified in the said notice, I, John Murray Davies, Special Officer appointed under section 28 of the said Ordinances, under and by virtue of the powers vested in me in that behalf by section 2 of the said Ordinances, do hereby on this 4th day of February, 1918, order and declare that the said lands, as more fully described herein below, situate in the village of Mirihagoda, in the Walgam pattu of the Kinigoda korale of the Kegalla District, in the Province of Sabaragamuwa, and shown as lot 76A in preliminary plan 140 and in the annexed diagram, and containing in extent 1 rood and 8 perches, is the property of the Crown.

Description of the Land referred to.

The land commonly called or known as Imiaghehena, situated in the village of Mirihagoda, in the Walgam pattu of the Kinigoda korale of the Kegalla District, in the Province of Sabaragamuwa, containing in extent 1 rood and 8 perches and shown as lot 76A in preliminary plan 140 and in the annexed diagram; and bounded as follows: on the north by Kotuwemulla *alias* Pansalawatta sold by the Crown (T. P. 300,030); on the east by Berawadeniyekumbura claimed by Samarakoon Mudiyanseilage Mudalihamy and others; on the south by Imiaghehena sold by the Crown (T. P. 318,725), Dambullakandemukulana declared to be the property of the Crown under the Waste Lands Ordinances; on the west by Dambullakandemukulana declared to be the property of the Crown under the Waste Lands Ordinances, Tibbotuhena *alias* Panwattehena sold to Samarakoon Mudiyanseilage Mudiyanse under the Waste Lands Ordinances.



Surveyor-General's Office,
Colombo, November 21, 1917.

Scale of 8 Chains to an Inch.

J. M. DAVIES,
Special Officer.

C. R. LUNDIE,
for Surveyor-General.

February 4, 1918.

Kegalla S. O. No. 200.**Order under Section 4, Sub-section (1), of "The Waste Lands Ordinances of 1897, 1899, 1900, and 1903."**

In the matter of the lands commonly called or known as Hapugahamulahena and Tibbotuhena *alias* Hapugahamulahena, situate in the village of Mirihagoda, in the Walgam pattu of Kinigoda korale of the Kegalla District, in the Province of Sabaragamuwa, and of "The Waste Lands Ordinances of 1897, 1899, 1900, and 1903."

WHEREAS in pursuance of section 1 of the said Ordinances it was duly declared and notified on the 10th day of December, 1915, that if no claim to the lands commonly called or known as Hapugahamulahena and Tibbotuhena *alias* Hapugahamulahena, situate in the village of Mirihagoda, in the Walgam pattu of the Kinigoda korale of the Kegalla District, in the Province of Sabaragamuwa, containing in extent 2 acres and 14 perches, and shown as lots 17 and 43 in preliminary plan 140 and in the annexed diagrams was made to Thomas Graham Willett, Special Officer appointed under section 28 of the said Ordinances, within the period of three months from the date specified in the said notice, such lands would be declared the property of the Crown, and dealt with on account of the Crown (*vide* Notice No. 5,706):

And whereas (1) Samarakoon Mudiyanseilage Kiri Menika, and (2) ditto Mudalihamy made claim thereto, and Thomas Graham Willett, Special Officer appointed under section 28 of the said Ordinances, made due inquiry into such claim, and whereas the said claimants and the said Thomas Graham Willett, Special Officer, came to an agreement in writing dated June 6, 1916, concerning the said lands, under section 4, sub-section (1), of the said Ordinances, whereby it was agreed that the said claimant should be declared along with (a) Samarakoon Mudiyanseilage Kawrala, and (b) Nawaratna Mudiyanseilage Kiri Banda the purchasers of the said lands, upon payment to the Assistant Government Agent at Kegalla or to the Settlement Officer of a sum of Rupees Thirty-four only (Rs. 34), as the purchase amount of the said lands, and whereas the said amount has been paid by the said claimants, they are hereby, in pursuance of the agreement aforementioned declared along with the said (a) Samarakoon Mudiyanseilage Kawrala, and (b) Nawaratna Mudiyanseilage Kiri Banda to be the purchasers of the said lands, as more fully described herein below.

Description of the Lands referred to.

The following lots situated in the village of Mirihagoda, in the Walgam pattu of the Kinigoda korale of the Kegalla District, in the Province of Sabaragamuwa, as described in the annexed diagrams:—

Lot.	Name of Land.	I.—Preliminary plan 140.	Extent, A. R. P.
17	Hapugahamulahena		1 2 29

and bounded as follows: on the north by Kandehena sold to Jasin Aochillage Ranhami and another under the Waste Lands Ordinances, an ela (T. P. 307,823); on the east by T. P. 307,822; on the south by Gederawatta claimed by Ranasin Aochillage Ran Menika and others, Dambullakandemukulana declared to be the property of the Crown under the Waste Lands Ordinances; on the west by Dambullakandemukulana declared to be the property of the Crown under the Waste Lands Ordinances.



Surveyor-General's Office,
Colombo, November 21, 1917.

Scale of 8 Chains to an Inch.

C. R. LUNDIE,
for Surveyor-General.

II.—Preliminary plan 140.

Lot.	Name of Land.	Extent, A. R. P.
43	Tibbotuhena <i>alias</i> Hapugamulahena	0 1 25

and bounded as follows: on the north by Gederawatta claimed by Ranasin Achchillage Ran Menika and others; on the east by part of T. P. 300,033; on the south by Tibbotuhena sold to Samarakoon Mudiyanse Mudiyanse under the Waste Lands Ordinances; on the west by Dambullakandemukulana to be declared the property of the Crown under the Waste Lands Ordinances.



Surveyor-General's Office,
Colombo, November 21, 1917.

Scale of 8 Chains to an Inch.

C. R. LUNDIE,
for Surveyor-General.

February 4, 1918.

J. M. DAVIES,
Special Officer.

Kegalla S. O. No. 201.

Order under Section 4, Sub-section (1), of "The Waste Lands Ordinances of 1897, 1899, 1900, and 1903."

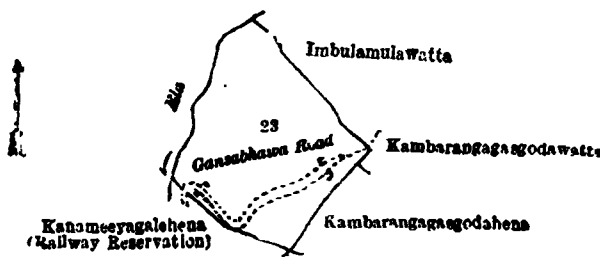
In the matter of the land commonly called or known as Kanameeyagalehena, situate in the village of Yatiwaldeniya, in the Galboda korale of the Kegalla District, in the Province of Sabaragamuwa, and of "The Waste Lands Ordinances of 1897, 1899, 1900, and 1903."

WHEREAS in pursuance of section 1 of the said Ordinances it was duly declared and notified on the 26th day of November, 1915, that if no claim to the land commonly called or known as Kanameeyagalehena, situate in the village of Yatiwaldeniya, in the Galboda korale of the Kegalla District, in the Province of Sabaragamuwa, containing in extent 3 roods and 39 perches, and shown as lot 23 in preliminary plan 167 and in the annexed diagram, was made to Thomas Graham Willett, Special Officer appointed under section 28 of the said Ordinances, within the period of three months from the date specified in the said notice, such land would be declared the property of the Crown, and dealt with on account of the Crown (*vide* Notice No. 5,691):

And whereas Pahalagedara Mudiyanse made claim thereto, and Thomas Graham Willett, Special Officer appointed under section 28 of the said Ordinances, made due inquiry into such claim, and whereas the said claimant and the said Thomas Graham Willett, Special Officer, with the consent of His Excellency the Governor, came to an agreement in writing dated the 26th day of July, 1916, concerning the said land, under section 4, sub-section (1), of the said Ordinances, whereby it was agreed that the said claimant should be declared the purchaser of the said land upon payment on or before the 26th day of October, 1916, of a sum of Rupees Sixteen only (Rs. 16), as the purchase amount of the said land, and whereas the said amount has been duly paid by the said claimant, he is hereby, in pursuance of the agreement aforementioned, declared to be the purchaser of the said land, as more fully described herein below.

Description of the Land referred to.

The land commonly called or known as Kanameeyagalehena (exclusive of the Gansabhawa road passing through the land), situated in the village of Yatiwaldeniya, in the Galboda korale of the Kegalla District, in the Province of Sabaragamuwa, containing in extent 3 roods and 39 perches, and shown as lot 23 in preliminary plan 167 and in the annexed diagram; and bounded as follows: on the north by Imbulamulawatta claimed by Pahalagedara Siyatu and others; on the east by Imbulamulawatta claimed by Pahalagedara Siyatu and others, Kambarangagasgodawatta claimed by Jayakodi Arachchilage Kirihamy and others, Kambarangagasgodahena claimed by Eriyamaditte Jayakodi Arachchilage Kirihamy and others; on the south by Kambarangagasgodahena claimed by Eriyamaditte Jayakodi Arachchilage Kirihamy and others, Kanameeyagalehena (railway reservation) claimed by P. Mudiyanse; on the west by the ela.



Surveyor-General's Office,
Colombo, June 4, 1915.

Scale of 4 Chains to an Inch.

G. K. THORNHILL,
for Surveyor-General.

February 11, 1918.

J. M. DAVIES,
Special Officer.

Kegalla S. O. No. 202.

Order under Section 4, Sub-section (1), of "The Waste Lands Ordinances of 1897, 1899, 1900, and 1903."

In the matter of the land commonly called or known as Davidlagawatta, situate in the village of Yatiwaldeniya, in the Galboda korale of the Kegalla District, in the Province of Sabaragamuwa, and of "The Waste Lands Ordinances of 1897, 1899, 1900, and 1903."

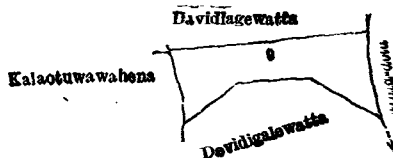
WHEREAS in pursuance of section 1 of the said Ordinances it was duly declared and notified on the 26th day of November, 1915, that if no claim to the land commonly called or known as Davidlagawatta, situate in the village of Yatiwaldeniya, in the Galboda korale of the Kegalla District, in the Province of Sabaragamuwa, containing in extent 2 roods and 4 perches, and shown as lot 9 in preliminary plan 167 and in the annexed diagram, was made to Thomas Graham Willett, Special Officer appointed under section 28 of the said Ordinances, within the period of three months from the date specified in the said notice, such land would be declared the property of the Crown, and dealt with on account of the Crown (*vide* Notice No. 5,691):

And whereas Gonagalgedara Jothiya made claim thereto, and Thomas Graham Willett, Special Officer appointed under section 28 of the said Ordinances, made due inquiry into such claim, and whereas the said claimant and the said Thomas Graham Willett, Special Officer, with the consent of His Excellency the Governor, came to an agreement in writing dated the 26th day of July, 1916, concerning the said land, under section 4, sub-section (1), of the said Ordinances, whereby

it was agreed that the said claimant should be declared the purchaser of the said land upon payment on or before the 26th day of October, 1916, of a sum of Rupees Eight and Cents Fifty only (Rs. 8·50), as the purchase amount of the said land, and whereas the said amount has been duly paid by the said claimant, he is hereby, in pursuance of the agreement aforementioned, declared to be the purchaser of the said land, as more fully described herein below.

Description of the Land referred to.

The land commonly called or known as Davidlagewatta, situated in the village of Yatiwaldeniya, in the Galboda korale of the Kegalla District, in the Province of Sabaragamuwa, containing in extent 2 roods and 4 perches, and shown as lot 9 in preliminary plan 167 and in the annexed diagram; and bounded as follows: on the north by Davidlagewatta claimed by Gonagalayalagedera Jothiya and others; on the east by the Maladola; on the south by Devidigalawatta claimed by Gonagalayalage Jothiya; on the west by Kalaotuwawahena claimed by Walhumpurayalage Pincha and others.



Surveyor-General's Office,
Colombo, June 4, 1915.

Scale of 4 Chains to an Inch.

G. K. THORNHILL,
for Surveyor-General.

February 11, 1918.

J. M. DAVIES,
Special Officer.

Kegalla S. O. No. 203.

Order under Section 4, Sub-section (1), of "The Waste Lands Ordinances of 1897, 1899, 1900, and 1903."

In the matter of the lands commonly called or known as Udahawattehena and Deiandeniawatta, situate in the village of Yatiwaldeniya, in the Galboda korale of the Kegalla District, in the Province of Sabaragamuwa, and of "The Waste Lands Ordinances of 1897, 1899, 1900, and 1903."

WHEREAS in pursuance of section 1 of the said Ordinances it was duly declared and notified on the 26th day of November, 1915, that if no claim to the lands commonly called or known as Udahawattehena and Deiandeniawatta, situate in the village of Yatiwaldeniya, in the Galboda korale of the Kegalla District, in the Province of Sabaragamuwa, containing in extent 1 acre 3 roods and 24 perches, and shown as lots 49 and 77 in preliminary plan 167 and in the annexed diagram, was made to Thomas Graham Willett, Special Officer appointed under section 28 of the said Ordinances, within the period of three months from the date specified in the said notice, such lands would be declared the property of the Crown, and dealt with on account of the Crown (*vide* Notice No. 5,691):

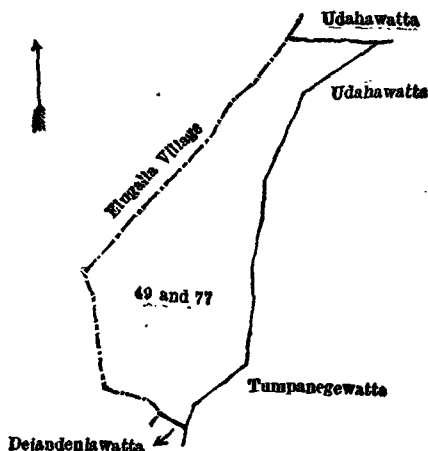
And whereas Mohandirangedera Siyatu made claim thereto, and Thomas Graham Willett, Special Officer appointed under section 28 of the said Ordinances, made due inquiry into such claim, and whereas the said claimant and the said Thomas Graham Willett, Special Officer, with the consent of His Excellency the Governor, came to an agreement in writing dated the 28th day of July, 1916, concerning the said lands, under section 4, sub-section (1), of the said Ordinances, whereby it was agreed that the said claimant should be declared along with Mohandirangedera Ranhami the purchasers of the said lands upon payment on or before the 26th day of October, 1916, of a sum of Rupees Thirty-one only (Rs. 31), as the purchase amount of the said lands, and whereas the said amount has been duly paid by the said claimant, he is hereby in pursuance of the agreement aforementioned, declared along with the said Mohandirangedera Ranhami to be the purchasers of the said lands, as more fully described herein below.

Description of the Lands referred to.

The following lots situated in the village of Yatiwaldeniya, in the Galboda korale of the Kegalla District, in the Province of Sabaragamuwa, as described in the annexed diagram:—

Lot.	Name of Land.	Extent, A. R. P.
49 ..	Udahawattehena ..	0 1 27
77 ..	Deiandeniawatta ..	1 1 37
		1 3 24

and bounded as follows; on the north by Udahawatta (railway reserve) claimed by Muhandirangedera Ranhamy and another; on the east by Udahawatta claimed by Muhandirangedera Ranhamy and another, Tunpanegewatta claimed by Tumpanage Punchirala; on the south by Deiandeniawatta claimed by Tumpanage Punchirala; on the west by the village limit of Elugalla.



Surveyor-General's Office,
Colombo, June 4, 1915.

Scale of 4 Chains to an Inch.

G. K. THORNHILL,
for Surveyor-General.

February 11, 1918.

J. M. DAVIES,
Special Officer.

**Order under Section 2 of "The Waste Lands Ordinances of 1897, 1899, 1900, and 1903,"
declaring Lands to be Crown Property.**

In the matter of the lands commonly called or known as Kiridanemukalana, situate in the village of Ilwana, in the Kanduaaha pattu of the Paranakuru korale of the Kegalla District, in the Province of Sabaragamuwa, and of "The Waste Lands Ordinances of 1897, 1899, 1900, and 1903."

THE notice required by section 1 of "The Waste Lands Ordinances of 1897, 1899, 1900, and 1903," having been duly published in manner prescribed by that section in respect of the above-named lands (*vide* Notice No. 6,479), and no claim having been made to the said lands or to any interest therein within the period of three months from the date specified in the said notice, I, George Frederick Reginald Browning, Assistant Government Agent of the Kegalla District, Province of Sabaragamuwa, under and by virtue of the powers vested in me in that behalf by section 2 of the said Ordinances, do hereby on this 25th day of January, 1918, order and declare that the said lands, as more fully described herein below, situate in the village of Ilwana, in the Kanduaaha pattu of the Paranakuru korale of the Kegalla District, in the Province of Sabaragamuwa, and shown as lots 1022 and 1023 in preliminary plan 2,352 and in the annexed diagrams, and containing in extent 8 acres 1 rood and 7 perches, are the property of the Crown.

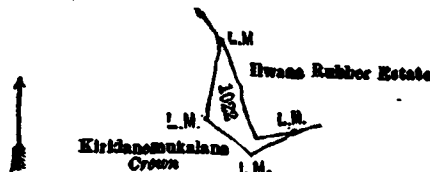
Description of the Lands referred to.

The following lots situated in the village of Ilwana, in the Kanduaaha pattu of the Paranakuru korale of the Kegalla District, in the Province of Sabaragamuwa, as described in the annexed diagrams:—

I.—Preliminary plan 2,352.

Lot.	Name of Land.	Extent, A. R. P.
1022	Kiridanemukalana	0 0 21

and bounded as follows: on the north by Ilwana rubber estate (R. W. Taylor, Superintendent); on the east by Ilwana rubber estate (R. W. Taylor, Superintendent); on the south by Crown forest; on the west by Kiridanemukalana belonging to the Crown.



Surveyor-General's Office,
Colombo, May 8, 1917.

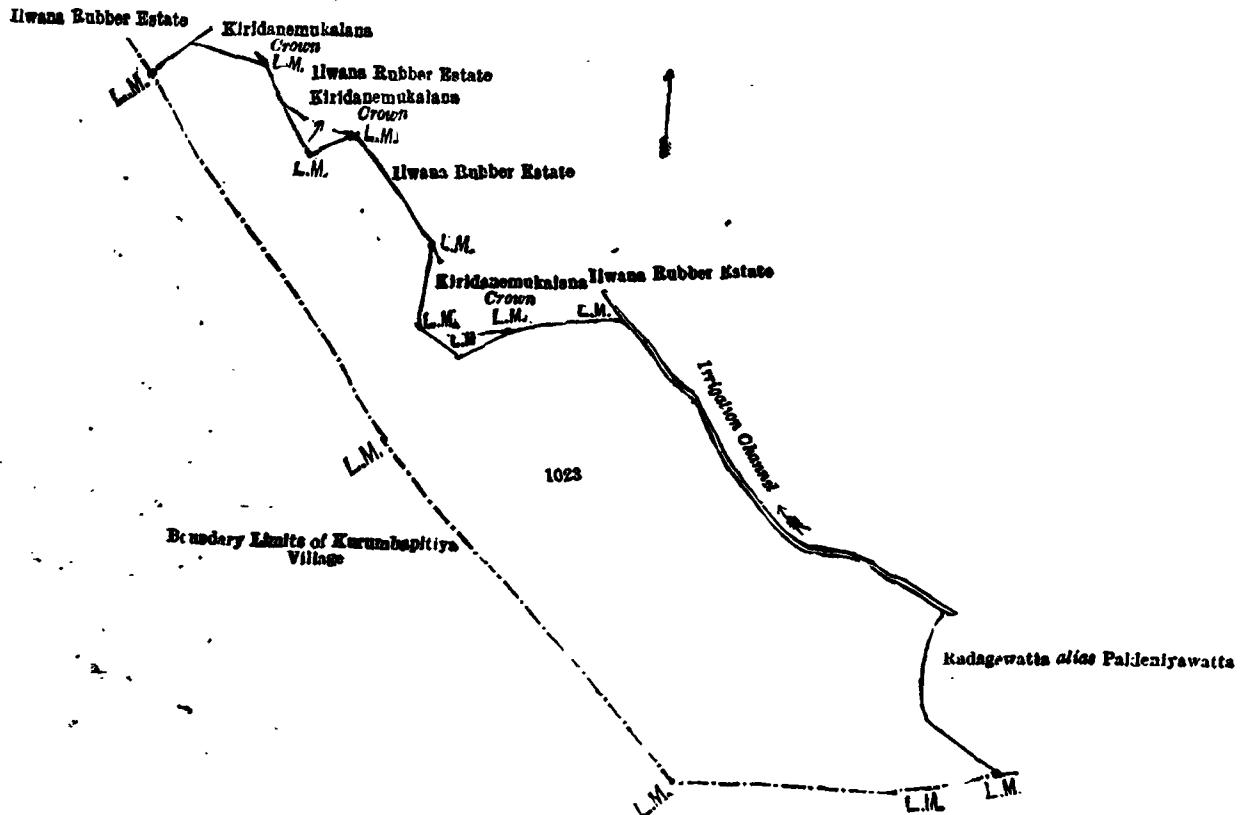
Scale of 4 Chains to an Inch.

G. K. THORNHILL,
for Surveyor-General.

II.—Preliminary plan 2,352.

Lot.	Name of Land.	Extent, A. R. P.
1023	Kiridanemukalana	8 0 26

and bounded as follows: on the north by Ilwana rubber estate (R. W. Taylor, Superintendent); on the east by Kiridanemukalana (Crown), Ilwana rubber estate (R. W. Taylor, Superintendent), Kiridanemukalana (Crown), Ilwana rubber estate (R. W. Taylor, Superintendent), irrigation channel, and Radagewatta *alias* Paldeniyewatta claimed by Radage Pinchahenaya and others; on the south and west by boundary limits of Kurumbapitiya village.



Surveyor-General's Office,
Colombo, May 8, 1917.

Scale of 4 Chains to an Inch.

G. K. THORNHILL,
for Surveyor-General.

January 25, 1918. G. F. R. BROWNING,
Assistant Government Agent.

LAND SALES IN THE EASTERN PROVINCE.

No. 1,475, E. P.—On Tuesday, May 21, 1918, at 1.30 p.m., the Government Agent for the Eastern Province will put up for sale or settlement or otherwise dispose of, at Batticaloa Kacheheri, the under-mentioned portions of Crown land, on the terms authorized by Government. Thirty-four allotments of land situated in Mannunai North, Mannunai South, and Porativu pattus of the Batticaloa District, Eastern Province.

Lot.	Name of Land.	Preliminary plan	Village	Name of Encroacher.	Description.	Extent,		
						A.	R.	P.
<i>Mannunai Pattu North.</i>								
2490	Sinna Ethaletotam	4,638.	Village—Putukkudiyiruppu.	Occupied by A. M. Ahamadu	Coconut garden	0	0	38
<i>Mannunai Pattu South.</i>								
668	Marathondichenakadu	4,278.	Village—Vattakkalmadu.	Late Palagapody Thillayam-	Scrub jungle fit for paddy	5	2	0
669	Do.			do.	do.	1	3	1
670	Do.			do.	do.	1	0	39
671	Do.			do.	Open land fit for paddy	0	0	25
<i>Mannunai Pattu South.</i>								
1472	Muthalamadupumi or Attuchenaithidal	4,475.	Village—Muthalamadu in Attuchenaithidal	Ismailevvai Ahamadulevvai	Open land fit for paddy	2	0	24*
1472a	Erapoddamaduthidal alias Muthalamadupumi alias Attuchenaithidal and irrigation channel			—	Paddy field and stream (reservation for irrigation channel). Not for sale	0	2	15
1474	Muthalamadupumi or Attuchenaithidal			Ismailevvai Ahamadulevvai	Open land fit for paddy	0	3	37*
1474a	Erapoddamaduthidal alias Muthalamadupumi alias Attuchenaithidal and irrigation channel			—	Paddy field and stream (reservation for irrigation channel). Not for sale	0	0	24
1476	Arapottemadu			General sale	Open land fit for paddy	3	1	20*
1477	Erapoddamaduthidal and irrigation channel			—	Low jungle and stream (reservation for road). Not for sale	0	2	1
1478	Do.			—	Low jungle and stream (reservation for irrigation channel). Not for sale	0	2	17
<i>Porativu Pattu.</i>								
1	Pirappankadupumi	5,255.	Village—Tettativu.	Kumaravelu Sinnatambipody (applicant)	Open land fit for coconuts	0	0	36
2	Do.			do.	Coconut garden (encroachment by applicant)	0	1	16
1	Pasimadukandam	5,256.	Village—Tettativu.	Elayapody Mariattai	Coconut garden	0	0	10
2	Do.			K. P. H. Chellappah (applicant)	Ditto (encroachment by applicant)	0	0	38
3	Periyakulam			do.	Open land (to be reserved for the tank). Not for sale	0	0	13
4	Do.			K. Kadiramatamby and K. Kantappen (applicants)	do.	0	1	2
5	Do.			—	Open land (reservation for lane). Not for sale	0	0	10
6	Pasimadukandam			K. Kadiramatamby and K. Kantappen (applicants)	Coconut garden (encroachment by applicants)	0	0	37
1	Pasimadukandam	5,257.	Village—Tettativu.	M. Moottavannan	Coconut garden	0	0	9.5
2	Do.			V. Vyravannan	do.	0	0	3.4
1	Pasimadukandam	5,258.	Village—Tettativu.	Arumugam Velauthan	Coconut garden	0	0	4
2	Do.			Kannapanikipodi Omayattai	Garden	0	0	4.7
3	Do.			Tampapillai Elluppillai	do.	0	0	5.5
<i>Porativu Pattu.</i>								
1	Navaladipumi	5,193.	Village—Mandur.	Kadiramatamby Kandavanam	Coconut garden	0	0	28
2	Do.			Tambimuttu Vinasitamby (applicant)	Paddy field (cultivated by applicant on permit)	3	2	34
3	Do.			—	Paddy field (reservation for road). Not for sale	0	0	30
4	Do.			Cultivated by Kadiramatamby Kandavanam on permit	Paddy field	3	3	18
5	Kayanadipallam			P. T. Kanapathi (now abandoned)	do.	1	2	0
1	Tumpankenivadi	5,229.	Village—Tumpankeni.	Heirs of Arumugam Nagapan	Coconut garden	0	1	4†
2	Tumpankenipumi			General sale	Open land	0	0	25†
3	Tumpankenivadi			Mayattar Theivanai	Coconut garden	0	1	4†
4	Vaikaladipumi			Thampapillai Murugappen	Paddy field	0	1	14†

* These lands are irrigable by Pulugunavi tank. They shall be liable to payment of construction rate for 12 years at Re. 1 per acre per annum and maintenance rate at 40 cents per acre per annum. The maintenance rate will be revised quinquennially; the next revision will be in 1920.

† These lands are irrigable by Thumpankeni tank. They shall be liable to payment of a water-rate in perpetuity at 50 cents per acre per annum.

N.B.—Upset price will be notified at the time of sale.

Further information regarding these lands can be obtained from the Government Agent, Eastern Province, and plans of them from the Surveyor-General.

Colonial Secretary's Office,
Colombo, March 27, 1918.

A. S. PAGESON,
Acting Colonial Secretary.

LAND SALES IN THE NORTH-CENTRAL PROVINCE.

No. 2,029, N.C. P.—The Government Agent, North-Central Province, will on Wednesday, May 8, 1918, at 1 P.M. at his office in Anuradhapura Kachcheri, put up to auction, for sale or settlement, or will otherwise dispose of, the under-mentioned portions of Crown land, in accordance with the regulations of Government regarding land sales. Forty-two allotments of land situated in the Nuwaragam, Hurulu, and Kalagam palatas of the Nuwarakalawiya district of the North-Central Province.

Lot.	Name of Land.	Preliminary plan	Village	Name of Applicant.	Description.	Extent.		Upset price per acre, Rs.
						A.	R. P.	
Preliminary plan 5,073. Village—Nellyagama in Unduruwa korale.								
1	Mailagahaidama	A. Mira Saibu	Open land	..	0 2 3	15
2	Kiriyagahakele	do.	Low jungle	..	0 1 30	15
3	Mailagahaidama	—	Reservation for footpath	..	0 0 15	—*
Preliminary plan 5,090. Village—Ellewewa in Kanadara korale.								
1	Tisbamba-addarakele	U. M. Sirala, Vel-Vidane of Ellewewa	Jungle	..	0 3 35	15
Preliminary plan 5,121. Village—Hadungama in Negampaha korale.								
1	Wiragasyaya	—	Reservation for stream	..	2 2 11	—*
2	Do.	U. Kiri Banda	High jungle suitable for paddy cultivation	..	6 0 33	18
3	Dambugahahena	—	Reservation for stream	..	1 2 7	—*
4	Do.	M. Wannihami and another of Galnewa	High jungle suitable for paddy cultivation	..	0 3 36	15
5	Kongashena	—	Reservation for stream and tank bund	..	1 1 13	—*
6	Do.	R. W. M. Suddahami, Vel-Vidane	Low jungle suitable for paddy cultivation	..	4 0 4	15
Preliminary plan 5,122. Village—Galnewa in Negampaha korale.								
1	Dambagahaidama	B. Kapurula	Low jungle	..	0 3 35	15
Preliminary plan 5,128. Village—Maminiyawa in Maminiya korale.								
1	Kongahakele	L. M. Punchi Banda and others of Maminiyawa	Jungle fit for paddy	..	8 2 22	22.50
2	Do.	do.	do.	..	2 1 21	22.50
Preliminary plan 5,129. Village—Ganewalpolu in Maminiya korale.								
1	Migahakumbura	Kawanna Unusu Lebbe and others of Kollankuttigama	Paddy field (encroachment by applicant)	..	3 3 25	20
2	Migahalanda	do.	Jungle fit for paddy cultivation	..	5 0 7	20
3	Do.	—	Reservation for road	..	0 1 28	—*
Preliminary plan 5,136. Village—Radarambawa in Ulagalla korale.								
1	Siyambalagahawatta or Siyambalagaspitiya	J. Kumara of Radarambawa	Coconut garden (encroachment by applicant)	..	0 2 1	20
Preliminary plan 5,141. Village—Udanidigama in Kiralowa korale.								
1	Helambagaha or Medapotanaelatibenaidama	S. Isuppu Lebbe	High jungle fit for paddy cultivation	..	4 0 39	16
2	Do.	—	Reservation for stream	..	1 2 34	—*
Preliminary plan 5,142. Village—Mudirippuwa in Maminiya korale.								
1	Dambagahalanda hena	U. A. Banda and others of Olukaranda	Jungle fit for paddy cultivation	..	1 0 24	15
2	Do.	do.	do.	..	3 0 29	15
Preliminary plan 5,143. Village—Galkadawala in Matombuwa korale.								
1	Helambagahaidama	Wannakurula Lekama and 10 others of Galkadawala	Jungle	..	5 0 34	20
Preliminary plan 5,150. Village—Siyambalawa in Negampaha korale.								
1	Dambagahahena	V. Sellappuwa of Heralugama	Low jungle suitable for paddy cultivation	..	4 3 32	17
2	Do.	—	Reservation for tank bund	..	0 1 19	—*
Preliminary plan 5,152. Village—Kumbukwewa in Negampaha korale.								
1	Wihenkotuwa	Mudalihami, ex-Korala	Jungle fit for paddy cultivation	..	9 3 5	15
2	Do.	—	Reservation for Wan-ela	..	1 2 4	—*
Preliminary plan 5,153. Village—Pelbendiyawa in Kiralowa korale.								
1	Wekandapaulaidama	H. B. Kirihami of Pelbendiyawa	Open land	..	1 0 7	20
2	Do.	—	Reservation for tank bund	..	0 2 6	—*
3	Kiriyagahahena	A. Kapuruhami of Pelbendiyawa	Low jungle fit for paddy cultivation	..	3 3 28	17.50
4	Do.	do.	Encroachment by D. Ukku Banda Saha-kara Lekama of Andiyagala	..	0 1 11	16
Preliminary plan 5,159. Village—Helambawewa in Negampaha korale.								
1	Migahayaya	D. Herathami, Vel-Vidane of Helambawewa	Low jungle fit for paddy cultivation	..	2 0 12	17.50
2	Do.	—	Reservation for tank bund	..	1 0 26	—*
3	Do.	—	Low jungle fit for paddy cultivation	..	0 2 20	15
4	Elalangaidama	Ranhami Korala	do.	..	2 0 4	15
5	Do.	—	Reservation for stream	..	0 2 23	—*
Preliminary plan 5,160. Village—Ihalagama in Negampaha korale.								
1	Palugahaidama	S. Muttusami of Ihalagama	Low jungle fit for paddy cultivation	..	3 3 24	15
2	Do.	—	Reservation for Yoda-ela bund	..	0 0 16	—*
Preliminary plan 5,163. Village—Madawachchiya in Negampaha korale.								
1	Diulgahahena	P. A. Kapuru Banda	Low jungle fit for paddy cultivation	..	1 0 10	15
2	Kongaha-accara	—	Paddy field (encroachment by D. Punchi Banda, ex-Korala of Kallanchiya)	..	0 1 33	20
3	Galagawakela	—	Jungle fit for paddy cultivation	..	0 3 36	15
4	Do.	—	Land unirrigable (rocky)	..	1 3 16	15

Lot.	Name of Land.	Name of Applicant.	Description.	Extent.		Upper price A. R. P. per acre, Rs.
				A.	R. P.	
5	Galagawakele	E. M. Banda Arachchi and another	Jungle fit for paddy cultivation	1	3 22	15

* Not for sale.

Further particulars regarding these lands can be obtained from the Government Agent, North-Central Province, and their plans from the Surveyor-General.

Colonial Secretary's Office,
Colombo, March 28, 1918.

A. S. PAGDEN,
Acting Colonial Secretary.

LAND SALES BY THE SETTLEMENT OFFICER.

NORTH-CENTRAL PROVINCE.

No. 4,546, S. O.—On Tuesday, May 21, 1918, at 11 A.M., the Land Settlement Officer will put up for sale or settlement, at Madawachchiya Resthouse, the under-mentioned portions of Crown land, on the terms authorized by Government. Two allotments of land situated in the Kadawat korale of the Nuwaragam palata division of the Nuwarakalawiya district of the North-Central Province.

Lot.	Name of Land.	Block survey preliminary plan 624.—Parana Hammillewa. Name of Claimant.	Description.	Extent.	
				A.	R. P.
6½	Kumbukgahahena	Crown; applied for by Ungurala Arachchige Pinhami Arachchi	Chena	0	2 27
14a	Meegahawela	Block survey preliminary plan 578.—Muwaetagama. Appuralage Banda and others	Paddy field	2	0 14

Upset price at Rs. 15 to Rs. 50 per acre. Further information regarding these lands can be obtained from the Land Settlement Officer, and plans of them from the Surveyor-General.

Colonial Secretary's Office,
Colombo, April 3, 1918.

A. S. PAGDEN,
Acting Colonial Secretary.

No. 4,547, S. O.—On Friday, May 17, 1918, at 11 A.M., the Land Settlement Officer will put up for sale or settlement, at Sinharagama, the under-mentioned portions of Crown land, on the terms authorized by Government. Three allotments of land situated in the Wilachchiya korale of the Nuwaragam palata division of the Nuwarakalawiya district of the North-Central Province.

Lot.	Name of Land.	Block survey preliminary plan 727.—Ambagahawewa. Name of Claimant.	Description.	Extent.	
				A.	R. P.
102	Wankonelanda	Crown; applied for by Wannakuralage Malhamy Vel-Vidane	Chena	2	1 28
66	Timbirikallewela	Block survey preliminary plan 717.—Galkadawala. Crown; applied for by Punchirilage Appuhamy Vel-Vidane	High jungle	2	2 20
69	Do.	do.	do.	3	0 16

Upset price at Rs. 15 to Rs. 50 per acre. Further information regarding these lands can be obtained from the Land Settlement Officer, and plans of them from the Surveyor-General.

Colonial Secretary's Office,
Colombo, April 3, 1918.

A. S. PAGDEN,
Acting Colonial Secretary.

No. 4,548, S. O.—On Tuesday, May 14, 1918, at 11 A.M., the Land Settlement Officer will put up for sale or settlement, at Mihintale Resthouse, the under-mentioned portion of Crown land, on the terms authorized by Government. An allotment of land situated in the Kende korale of the Nuwaragam palata division of the Nuwarakalawiya district of the North-Central Province.

Lot.	Name of Land.	Block survey preliminary plan 612.—Puwarasankulama. Name of Claimant.	Description.	Extent.	
				A.	R. P.
8	Puwarasankulamalandukele	Crown; applied for by E. Karo Appu of Mihintale	Chena	5	2 38

Upset price at Rs. 15 to Rs. 50 per acre. Further information regarding this land can be obtained from the Land Settlement Officer, and plan of it from the Surveyor-General.

Colonial Secretary's Office,
Colombo, April 3, 1918.

A. S. PAGDEN,
Acting Colonial Secretary.

No. 4,549, S. O.—On Tuesday, May 21, 1918, at 11 A.M., the Land Settlement Officer will put up for sale or settlement at Madawachchiya Resthouse, the under-mentioned portions of Crown land, on the terms authorized by Government. Six allotments of land situated in the Kadawat korale of the Nuwaragam palata division of the Nuwarakalawiya district of the North-Central Province.

Lot.	Name of Land.	Block survey preliminary plan 629.—Rembewa. Name of Claimant.	Description.	Extent.	
				A.	R. P.
13	Alutaccare	Crown; applied for by Kapuralage Ukkurala	Open land	0	1 6
4	Palugahalanda	Block survey preliminary plan 572.—Unagaswewa. Applied for by (1) Tikiri Punchirala, (2) Kaurala Mudalihamy, (3) Upasakarala Seerala and others	Chena	9	3 29
8	Do.	Applied for by Wannihami Vel-Vidane	do.	12	2 28
1e	Mahalanduyaya	Crown; applied for by Seerala Upasakarala	do.	4	1 22
1f	Do.	do.	do.	2	0 8
1g	Do.	Crown; applied for by Seeralage Mudalihamy	do.	3	0 20

Upset price at Rs. 15 to Rs. 50 per acre. Further information regarding these lands can be obtained from the Land Settlement Officer, and plans of them from the Surveyor-General.

Colonial Secretary's Office,
Colombo April 3, 1918.

A. S. PAGDEN,
Acting Colonial Secretary.

No. 4,550, S. O.—On Tuesday, May 21, 1918, at 11 A.M., the Land Settlement Officer will put up for sale or settlement, at Madawachchiya Resthouse, the under-mentioned portion of Crown land, on the terms authorized by Government. An allotment of land situated in the Kadawat korale of the Nuwaragam palata division of the Nuwarakalawiya district of the North-Central Province.

Lot.	Name of Land.	Block survey preliminary plan 621.—Lolugaswewa. Name of Claimant.	Description.	Extent.	
				A.	R. P.
1n	Lolugaswewalanda	Mal Naide Vel-Vidane of Lolugaswewa	Chena	1	0 0

Upset price at Rs. 15 to Rs. 50 per acre. Further information regarding this land can be obtained from the Land Settlement Officer, and plan of it from the Surveyor-General.

Colonial Secretary's Office,
Colombo, April 3, 1918.

A. S. PAGDEN,
Acting Colonial Secretary.

No. 4,551, S. O.—On Friday, May 17, 1918, at 11 A.M., the Land Settlement Officer will put up for sale or settlement, at Sinharagama, the under-mentioned portions of Crown land, on the terms authorized by Government. Five allotments of land situated in the Wilachchiya korale of the Nuwaragam palata division of the Nuwarakalawiya district of the North-Central Province.

Lot.	Name of Land.	Block survey preliminary plan 723.—Hunuwilagama. Name of Claimant.	Description.	Extent.	
				A.	R. P.
48	Akkarawelawedibima	.. Crown; encroachment by Kauralage Kapurula	.. Paddy	0	0 14
49	Do.	.. do.	.. do.	0	0 14
51	Do.	.. Crown; encroachment by Kirihamige Banda Vel-Vidane	.. do.	0	1 16
53	Do.	.. do.	.. do.	0	0 30
Block survey preliminary plan 725.—Ihala Maragahawewa.					
34	Kongahahena	.. Crown; applied for by Mudalihamige Sellate of Ihala Maragahawewa	Waste land	1	0 0

Upset price at Rs. 15 to Rs. 50 per acre. Further information regarding these lands can be obtained from the Land Settlement Officer, and plans of them from the Surveyor-General.

Colonial Secretary's Office,
Colombo, April 3, 1918.

A. S. PAGDEN,
Acting Colonial Secretary.

No. 4,552, S. O.—On Saturday, May 18, 1918, at 11 A.M., the Land Settlement Officer will put up for sale or settlement, at Sinharagama, the under-mentioned portions of Crown land, on the terms authorized by Government. Four allotments of land situated in the Wilachchiya korale of the Nuwaragam palata division of the Nuwarakalawiya district of the North-Central Province.

Lot.	Name of Land.	Block survey preliminary plan 670.—Diulwewa. Name of Claimant.	Description.	Extent.	
				A.	R. P.
24a	Diulwewalanda	.. (1) Ratnayaka Menikrala Arachchige Apputhami, Registrar of Diulwewa, (2) Bandalage Menikrala of Neluntottama	Chena	2	2 3
32	Pahalawela-akkara	Velatege Badi Etani of Galewewa	do.	3	0 19
Block survey preliminary plan 701.—Palugahawewa.					
33a	Palugahawewahona	.. (1) Menikralage Kiri Banda Arachchi of Migahawewa, (2) Kadiratage Mudalihami Kankanama of Palugahawewa	Chena	0	3 31
Block survey preliminary plan 687.—Halmillewa.					
28	Halmillewekele	.. (1) Wanakuralage Suddohami Vel-Vidane, (2) Punchi Bandage Tikiri Banda, (3) Punchiralage Kiri Menika, (4) Wanakuralage Punchirala, (5) Mudalihamige Apputhami, all of Amunukola	Chena	3	3 4

Upset price at Rs. 15 to Rs. 50 per acre. Further information regarding these lands can be obtained from the Land Settlement Officer, and plans of them from the Surveyor-General.

Colonial Secretary's Office,
Colombo, April 3, 1918.

A. S. PAGDEN,
Acting Colonial Secretary.

No. 4,553, S. O.—On Tuesday, May 21, 1918, at 11 A.M., the Land Settlement Officer will put up for sale or settlement, at Madawachchiya Resthouse, the under-mentioned portions of Crown land, on the terms authorized by Government. Nine allotments of land situated in the Kadawat korale of the Nuwaragam palata division of the Nuwarakalawiya district of the North-Central Province.

Lot.	Name of Land.	Block survey preliminary plan 620.—Aluthammillewa. Name of Claimant.	Description.	Extent.	
				A.	R. P.
2k	Kadurugahahena	.. (1) Nettanaidege Vela Hangiliya, (2) ditto Pina, (3) Ukku Naidege Vela of Lolugaswewa	Chena	1	0 31
2l	Do.	.. do.	do.	1	1 12
20a	Wan-ela	.. do.	do.	0	0 18
Block survey preliminary plan 621.—Lolugaswewa.					
1r	Lolugaswewalandu	.. (1) Nattanaidege Vela Hangiliya, (2) ditto Pina, (3) Ukku Naidege Vela of Lolugaswewa	Chena	0	1 9
1t	Do.	.. do.	do.	0	0 9
24	—	.. do.	Stream	0	0 2
10a	Accarawela	.. do.	Paddy	0	0 12
10b	Accarawelawedibima	.. Nettanaidege Vela Hangiliya	do.	0	1 1
Block survey preliminary plan 622.—Kongollewa.					
9a	Akkarawelawedibima	.. (1) Appurula Lekawage Wannihami Vel-Vidane, (2) Kapuralage Velate, (3) Siralage Velate, (4) Menikralage Naidurala, (5) Sinnatege Udayari, (6) Mudalihamige Wannihami, (7) Punchiralage Kadira Velati, (8) Wannihamige Kapurula, (9) Vedaralage Kapurula	Paddy	0	2 18

Upset price at Rs. 15 to Rs. 50 per acre. Further information regarding these lands can be obtained from the Land Settlement Officer, and plans of them from the Surveyor-General.

Colonial Secretary's Office,
Colombo, April 3, 1918.

A. S. PAGDEN,
Acting Colonial Secretary.

No. 4,554, S. O.—On Tuesday, May 21, 1918, at 11 A.M., the Land Settlement Officer will put up for sale or settlement, at Madawachchiya Resthouse, the under-mentioned portions of Crown land, on the terms authorized by Government. Four allotments of land situated in the Kadawat korale of the Nuwaragam palata division of the Nuwarakalawiya district of the North-Central Province.

Lot.	Name of Land.	Block survey preliminary plan 624.—Paranahammillewa. Name of Claimant.	Description.	Extent.	
				A.	R. P.
16g	Waranala-accara	.. (1) Welatigamaralage Jangurula, ex-Arachchi, (2) Punchirala Vel-Vidanege Appurula, ex-Arachchi of Iratperiya-kulama in Vavuniya district, as trustee for Paranahammillewa vihare	Chena	2	0 17
Block survey preliminary plan 619.—Dutuwewa.					
5a	Accaraidama	.. Pulingurula Vel Vidanege Bandate	Paddy	1	2 14
Block survey preliminary plan 642.—Hiralugama.					
15	Elapathagawe-accare	.. (1) Kapurula Vel-Vidanege Selati, (2) Kadiratage Ukkurula, (3) Kiri Naiduralage Loku Punchirala, (4) Punchiralage Mudalihami, (5) Kiri Naiduralage Kuda Punchirala, (6) Kapuralage Kapuruhami	Chena	1	3 12

Lot.	Name of Land.	Name of Claimant.	Description.	Extent. A. R. P.
16	Elapathagawepahala-accare	(1) Kiri Naiduralage Loku Punchirala, (2) Kadiratalage Ukkurala, (3) Kiri Naiduralage Kuda Punchirala, (4) Punchiralage Mudalihamy, (5) Kapuralage Kapuruhami	Chena	1 3 34

Upset price at Rs. 15 to Rs. 50 per acre. Further information regarding these lands can be obtained from the Land Settlement Officer, and plans of them from the Surveyor-General.

Colonial Secretary's Office,
Colombo, April 3, 1918.

A. S. PAGDEN,
Acting Colonial Secretary.

No. 4,555, S. O.—On Tuesday, May 21, 1918, at 11 A.M., the Land Settlement Officer will put up for sale or settlement, at Madawachchiya Resthouse, the under-mentioned portions of Crown land, on the terms authorized by Government. Six allotments of land situated in the Kende korale of the Nuwaragam palata division of the Nuwarakalawiya district of the North-Central Province.

Lot.	Name of Land.	Name of Claimant.	Description.	Extent. A. R. P.
Block survey preliminary plan 583.—Ambagahawewa.				
2i	—	Badderalage Velati	Chena	2 2 23
2r	—	(1) Pinhamige Menikrala, (2) Badderalage Velati, (3) Pinhamige-Naidurala	do.	7 0 14
4a	—	Do.	do.	0 0 13
2e	—	(1) Punchiralage Ukkurala, (2) ditto Appurala, (3) Amaratege Kapurala, (4) Ukkuralage Kapurala	do.	7 2 3
2x	—	(1) Badderalage Velati, (2) Kadiratage Mohottalage Malhami	do.	1 1 35
Block survey preliminary plan 582.—Munamalghawewa.				
3c	—	(1) Juan Naidege Vela Vel-Vidane, (2) ditto Ran Naide, (3) Kapuwa Hangiliyage Kirihami, all of Relapanawa	Chena	5 1 32

Upset price at Rs. 15 to Rs. 50 per acre. Further information regarding these lands can be obtained from the Land Settlement Officer, and plans of them from the Surveyor-General.

Colonial Secretary's Office,
Colombo, April 3, 1918.

A. S. PAGDEN,
Acting Colonial Secretary.

No. 4,556 S. O.—On Friday, May 17, 1918, at 11 A.M., the Land Settlement Officer will put for sale or settlement, at Sinharagama, the under-mentioned portions of Crown land, on the terms authorized by Government. Two allotments of land situated in the Wilachchiya korale of the Nuwaragam palata division of the Nuwarakalawiya district of the North-Central Province.

Lot.	Name of Land.	Name of Claimant.	Description.	Extent. A. R. P.
Block survey preliminary plan 722.—Walanteluwewa.				
43	Walanteluwewekele	Crown, applied for by Wanniamige Nambirala	Chena	1 0 0
Block survey preliminary plan 729.—Ittikulama.				
109	Ambagahawatta	Aiyatage Kirihamy	Garden	0 2 15

Upset price at Rs. 15 to Rs. 50 per acre. Further information regarding these lands can be obtained from the Land Settlement Officer, and plan of them from the Surveyor-General.

Colonial Secretary's Office,
Colombo, April 8, 1917.

A. S. PAGDEN,
Acting Colonial Secretary.

No. 4,557, S. O.—On Tuesday, May 14, 1918, at 11 A.M., the Land Settlement Officer will put up for sale or settlement, at Mihintale Resthouse, the under-mentioned portions of Crown land, on the terms authorized by Government. Seven allotments of land situated in the Kende korale of the Nuwaragam palata division of the Nuwarakalawiya district of the North-Central Province.

Lot.	Name of Land.	Name of Claimant.	Description.	Extent. A. R. P.
Block survey preliminary plan 603.—Rotawewa.				
5a	Diulgahaidama	(1) Kawwa Naidege Sinna Vel-Vidane, (2) Appu Naidege Sinna Vidane, (3) Kanda Naidege Sinna Hangiliya, (4) Welanaidege Kapuwa Upasakaya, (5) Kadirawelage Kapuri, (6) Kanda Naidege Kadirawela, (7) Jiwa Hangiliyage Kalu Naide, (8) Kapu Naidege Walli, (9) Dantuwege Lamage, (10) ditto Kadira Undiya	Paddy	1 2 29
2i	Wekanda-accara	(1) Kiriya Naidege Kadiragama Naide, (2) Velage Kapuwa Naide, (3) Kapuruwege Tikira Appuwa	Chena	0 1 21
2h	Do.	do.	do.	1 0 18
2k	Siyambalagaha-accara	(1) Vela Naidege Ukku Naide, (2) Kadirawela Vidanege Ran Naide, (3) Tikiri Naidege Ran Naide	do.	1 1 2
2l	Do.	do.	do.	1 0 29
6c	Tisbamba-accara	(1) Vela Naidege Ukku Naide, (2) Tikira Naidege Ran Naide, (3) Kadirawela Vel-Vidanege Ran Naide	Open land	1 0 19
2g	Mailagaha-accara	(1) Gamage Naidege Kiri Naide, (2) Kauwa Naidege Sinna Vidane, (3) Kadira Vidanege Punchi Naide, (4) Appu Naidege Sinna Vidane, (5) Welage Kapuwa, (6) Kiriya Naidege Kadira, (7) Kalu Naidege Kiri Naide, (8) Kande Naidege Sinna Hompitiya, (9) Ukkuwa Naidege Appu Naide	Chena	2 3 37

Upset price at Rs. 15 to Rs. 50 per acre. Further information regarding these lands can be obtained from the Land Settlement Officer, and plans of them from the Surveyor-General.

Colonial Secretary's Office,
Colombo, April 3, 1918.

A. S. PAGDEN,
Acting Colonial Secretary.

No. 4,558, S. O.—On Friday, May 17, 1918, at 11 A.M., the Land Settlement Officer will put up for sale or settlement, at Sinharagama, the under-mentioned portions of Crown land, on the terms authorized by Government. Thirteen allotments of land situated in the Wilachchiya korale of the Nuwaragam palata division of the Nuwarakalawiya district of the North-Central Province.

Lot.	Name of Land.	Name of Claimant.	Description.	Extent. A. R. P.
Topo preliminary plan 4.—Erunkuttukulama.				
56	Erunkuttukulamewel-katuwa	(1) Dissanayake Mudiyansele Sinna Vel-Vidanege Wannihami Vel-Vidane, (2) Menikrala Vederalage Mudiyanse Ratnayake, (3) Unguralage Punchirala, (4) Kirihami Vidanege Banda, ex-Vel-Vidane	Chena	5 0 2

Lot.	Name of Land.	Topo preliminary plan 4.—Tammennewa.		Description.	Extent.
		Name of Claimant.			
39	Millagalelanda	Appuhami Vedaralage Kirihami	Chena	3 0 26	
40	Do.	Lekamalage Laparala Vel-Vidane	do.	1 0 12	
41	Godakirilagahalanda	(1) Lekamalage Laparala Vel-Vidane, (2) Sinnate Vidanege Banda, (3) Appuhami Vederalage Ranhami, (4) Bairalage Gamirala	do.	2 0 10	
42	Do.	(1) Kandate Vidanege Ukku Banda, (2) Gamarala Vidanege Mudiyanse	do.	2 0 12	
44	Kongahalanda	Sinnate Vidanege Banda	do.	0 3 15	
45	Do.	do.	do.	0 2 31	
46	Dangahalanda	(1) Appuralage Puchirala, (2) Kirihami Vidanege Banda Vel-Vidane	Jungle	0 0 27	
47	Do.	do.	do.	2 0 37	
51	Timbirigahamullelanda	(1) Menikralage Kirihami, (2) Emilina Eugina Nonis, (3) Bairalage Wannihami	Chena	1 2 11	
52	Do.	do.	do.	2 2 25	
53	Yodayalindelanda	(1) Undiya Lekamage Laparala, Vel-Vidane, (2) Appuhami Vedaralage Ranhami, (3) Katuralage Lena	do.	3 3 33	
4	Siyambalagahalanda	(1) Kirihami Vidanege Banda Vel-Vidane, (2) Lekamalage Laparala Vel-Vidane	do.	3 3 18	

Upset price at Rs. 15 to Rs. 50 per acre. Further information regarding these lands can be obtained from the Land Settlement Officer, and plans of them from the Surveyor-General.

Colonial Secretary's Office,
Colombo, April 3, 1918.

A. S. PAGDEN,
Acting Colonial Secretary.

No. 4,559, S. O.—On Saturday, May 18, 1918, at 11 A.M., the Land Settlement Officer will put up for sale or settlement, at Sinharagama, the under-mentioned portions of Crown land, on the terms authorized by Government. Eight allotments of land situated in the Wilachchiya korale of the Nuwaragam palata division of the Nuwarakalawiya district of the North-Central Province.

Lot.	Name of Land.	Block survey preliminary plan 694.—Karambewa.		Description.	Extent.
		Name of Claimant.			
14	Palugahahena	(1) Tambiya Pedyage Kadira Henaya, (2) Kumara Henayage Ukkuwa, both of Karambewa	Chena	1 3 37	
		Block survey preliminary plan 686.—Metikawa.			
45	Reservation for stream	Crown	Paddy field	0 2 21	
46	Accarawela	Crown; encroachment by Jayaturala	do.	0 0 20	
53	Do.	Crown	do.	0 0 39	
67	Reservation for stream	do.	do.	0 0 14	
69	Accarawela	Crown; encroachment by M. Mudalihamy Vel-Vidane and others	do.	0 3 22	
70	Do.	Crown; encroachment by M. Mudalihamy and others	do.	0 1 6	
73	Liniwale-accarelanda	(1) Malinguralage Bairala, (2) Bairalage Mudiyanse, (3) ditto Ukkuhami, (4) ditto Dingiri Meniki	Chena	1 2 1	

Upset price at Rs. 15 to Rs. 50 per acre. Further information regarding these lands can be obtained from the Land Settlement Officer, and plans of them from the Surveyor-General.

Colonial Secretary's Office,
Colombo, April 3, 1918.

A. S. PAGDEN,
Acting Colonial Secretary.

No. 4,560, S. O.—On Saturday, May 18, 1918, at 11 A.M., the Land Settlement Officer will put up for sale or settlement, at Sinharagama, the under-mentioned portions of Crown land, on the terms authorized by Government. Five allotments of land situated in the Wilachchiya korale of the Nuwaragam palata division of the Nuwarakalawiya district of the North-Central Province.

Lot.	Name of Land.	Block survey preliminary plan 708.—Badahelagama.		Description.	Extent.
		Name of Claimant.			
54a	Welkatuwa	Kapuruwage Kankaniya of Badahelagama	Chena	1 0 10	
		Block survey preliminary plan 664.—Sinharagama.			
1a	Walagawalandu	(1) Lanka Wirathunge Kapuwa, (2) Tikage Katuwa, both of Sinharagama	Chena	2 0 0	
		Block survey preliminary plan 663.—Andarawewa.			
17	—	Crown; encroachment by Pinhamige Tikiri Banda of Andarawewa	Paddy	0 1 35	
19	Diulgahawela	Crown; encroachment by Bairala Hitapu Arachchi and Relapanawa Sabapathi of Andarawewa	do.	0 1 39	
21	Gansuriyagaha-accara	Crown; encroachment by Dhamma Joti Unnanse	do.	0 3 11	

Upset price at Rs. 15 to Rs. 50 per acre. Further information regarding these lands can be obtained from the Land Settlement Officer, and plans of them from the Surveyor-General.

Colonial Secretary's Office,
Colombo, March 19, 1918.

A. S. PAGDEN,
Acting Colonial Secretary.

No. 4,561, S. O.—On Friday, May 17, 1918, at 11 A.M., the Land Settlement Officer will put up for sale or settlement, at Sinharagama, the under-mentioned portions of Crown land on the terms authorized by Government. Nine allotments of land situated in the Wilachchiya korale of the Nuwaragam palata division of the Nuwarakalawiya district of the North-Central Province.

Lot.	Name of Land.	Block survey preliminary plan 721.—Talgaswewa.		Description.	Extent.
		Name of Claimant.			
10	Anwetiyaehena	Crown; applied for by Suddahami, ex-Arachchi of Ilandagewewa	Chena	3 3 13	
13	Do.	do.	do.	4 2 0	
44	Accarahena	Crown; applied for by Jayatilleke Menikrala Korala	do.	3 1 27	
46	Godakirialagahahena	Crown; applied for by Puchuralage Herathamy Vel-Vidane and another	do.	3 0 8	
92	Palugahahena	Crown; applied for by Puchirala of Talgaswewa and 2 others	do.	3 0 2	
		Block survey preliminary plan 728.—Kudawewa.			
12	Pahala-akkarawelekele	Crown; applied for by Velatige Appurala	Chena	3 0 10	
15	Pahala-akkarawela	Crown; applied for by Jayaturalage Mudalihamy Pansal Vidane	Paddy	0 1 27	

Lot.	Name of Land.	Name of Claimant.	Description.	Extent.	
				A. R. P.	
89	Akkarawelawedibima	Crown; encroachment by Kapuralage Ranhamy	.. Paddy ..	0	3 2
93	Do.	do.	.. do. ..	0	1 25

Upset price at Rs. 15 to Rs. 50 per acre. Further information regarding these lands can be obtained from the Land Settlement Officer, and plans of them from the Surveyor-General.

Colonial Secretary's Office,
Colombo, April 3, 1918

A. S. PAGDEN,
Acting Colonial Secretary.

No. 4,562, S. O.—On Friday, May 17, 1918, at 11 A.M., the Land Settlement Officer will put up for sale or settlement at Sinharagama, the under-mentioned portions of Crown land, on the terms authorized by Government. Two allotments of land situated in the Wilachchiya korale of the Nuwaragam palata division of the Nuwarakalawiya district of the North-Central Province.

Block survey preliminary plan 649.

Claimants—(1) Mudalihamige Kuparala Vel-Vidane, (2) Dissanayaka Ranhamy, (3) ditto Appuhamy, ex-Wew-Lekama, (4) Wanninayaka Suddahami Vel-Vidane, (5) Dissanayaka Kiri Banda Arachchi, (6) Wanninayaka Rani Etani, (7) Dissanayaka Kapuruhami Vel-Vidane, (8) Wannihami Arachchillage Herat Banda, (9) Dissanayaka Herathamy, (10) Wanninayaka Therahamy, (11) Kaluappu Vedaralage Bairala Vedarala, (12) Menikralage Pini Etani, (13) Wanninayaka Jayaturalage Banda, (14) Dissanayaka Selliwannihamy, (15) Kauralage Kiri Banda, (16) Velatege Nanhamy, (17) Pinhamige Menikrala, (18) Wannihamy Hitapu Arachchige Appuhamy, (19) Velatege Appuhamy, (20) Wanninayaka Menikrala, all of Ranorewa.

Lot.	Village.	Name of Land.	Description.	Extent.	
				A. R. P.	
23b	Ranorewa	Diwulwewamukalana	.. Forest ..	10	0 5
		Claimant.—Pinhamige Menikrala of Ranorewa.			
23c	Ranorewa	Diwulwewamukalana	.. Forest ..	7	2 17

Upset price at Rs. 15 to Rs. 50 per acre. Further information regarding these lands can be obtained from the Land Settlement Officer, and plans of them from the Surveyor-General.

Colonial Secretary's Office,
Colombo; April 3, 1918.

A. S. PAGDEN,
Acting Colonial Secretary

No. 4,563, S. O.—On Tuesday, May 21, 1918, at 11 A.M., the Land Settlement Officer will put up for sale or settlement, at Madawachchiya Resthouse, the under-mentioned portions of Crown land, on the terms authorized by Government. Four allotments of land situated in the Kadawat korale of the Nuwaragam palata division of the Nuwarakalawiya district of the North-Central Province.

Block survey preliminary plan 629.—Rambewa.

Lot.	Name of Land.	Name of Claimant.	Description.	Extent.	
				A. R. P.	
1j	Rembewalanda	(1) Kapuralage Ukkurala, (2) Pinhamy Gamaralage Selati, (3) ditto Sirala	Chena ..	2	1 3
5a	Rembewakele	(1) Seeralagamamaralage Kapurala of Rambewa, (2) ditto Vel-Vidanege Punchirala of Etambagaskada, (3) Mudalihamy Vederalage Kirihami Lekama, (4) Kandate Vel-Vidanege Sirala of Rambewa	do. ..	4	1 20

Block survey preliminary plan 617.—Diulgaskada.

9c	Alutaccara	Kirihamige Kandate of Etambagaskada	.. Chena ..	1	0 34
----	------------	-------------------------------------	-------------	---	------

Block survey preliminary plan 627.—Etakada.

23b	Accarawelawedibima	Wannihamige Udayare	.. Paddy ..	1	0 30
-----	--------------------	---------------------	-------------	---	------

Upset price at Rs. 15 to Rs. 50 per acre. Further information regarding these lands can be obtained from the Land Settlement Officer, and plans of them from the Surveyor-General.

Colonial Secretary's Office,
Colombo, April 3, 1918.

A. S. PAGDEN,
Acting Colonial Secretary.

LAND ACQUISITION NOTICES.

HAVING been duly directed by the Governor, with the advice of the Executive Council, acting under the provisions of "The Land Acquisition Ordinance of 1876," section 6, to take order for the acquisition of the following lands, required for a public purpose, namely, for the Harbour Railway Extension and for the extension of the harbour frontage, to wit:—

Lot.	Name of Land.	Preliminary plan 16,654. Villages—Kittanpahuwa and Weragoda.		Extent.	
		Description.	Name of Claimant.	A. R. P.	
1	Weragodella	Grass land	.. Don Jacolis Wanigasuriya	..	1 2 3.32
2	Path	Path	.. do.	0 0 0.17
3	Do.	Path and contains a coconut tree	.. Trustees of Weragoda temple	..	0 0 2
4	Pansalawatta	Contains two coconut trees	.. do.	0 0 2.66
5	Do.	Grass land	.. do.	0 1 2.19
6	Weragodellawatta	Bare land	.. W. Joseph Fernando and Charles Wijegunawardana	..	0 0 1.94
7	Weragodella	Grass land	.. do.	0 3 6.52
8	Road	Road	.. Crown	0 0 8.55
9	Weragodella	Grass land	.. W. Joseph Fernando	..	0 0 24.56
10	Do.	do.	.. H. G. A. Weerakoon and others	..	1 0 28.85
11	Do.	do.	.. Charles Wijegunawardana	..	0 2 27.72
12	Do.	do.	.. W. Joseph Fernando	..	0 0 9.14
13	Weragodellawatta	Contains old coconut trees, jak trees, &c.	.. Charles Wijegunawardana	..	0 0 38.59
14	Mud house	Cadjan roofed mud house	.. Arambage Wattage Peiris Fernando	..	0 0 1.51
15	House	Partly mud with cadjan roof and masonry with tiled roof	.. Charles Wijegunawardana	..	0 0 0.24
16	Weragodellawatta	Contains old coconut trees, jak trees, &c.	.. Charles Wijegunawardana and W. Joseph Fernando	..	0 0 37.56
17	Road	Private road	.. do.	0 0 16.29

Lot.	Name of Land.	Description.	Name of Claimant.	Extent.		
				A.	R.	P.
18	Weragodellawatta	Contains old coconut trees, jak trees, tamara trees, &c.	W. Joseph Fernando	..	1	0 8.58
19	Do.	Contains old coconut trees, jak trees, mango trees, &c.	H. G. A. Weerakoon and others	..	0	2 1.72
20	Weragodella	Grass land	do.	..	0	2 9.85
21	Attorawa	do.	Don Isabella Wanigasuriya	..	0	0 0.28
22	Do.	do.	do.	..	0	3 3.08
23	Do.	do.	D. P. A. Wijewardana	..	0	2 26.86
24	Attapitiyagama	do.	Don Isabella Wanigasuriya	..	0	1 37.80
25	Attorawa	do.	Cecilia Perera	..	0	2 21.78
26	Do.	do.	D. P. Wijewardana	..	0	2 22.22
27	Attapattugama	do.	Don Jacolis Wanigasuriya	..	0	0 5.69
28	Do.	do.	do.	..	0	1 11.44

I hereby give public notice, as required by section 7, that the Government proposes to take possession of the lands. All persons interested in the aforesaid lands are hereby required to appear personally or by agent before me at this office on April 29, 1918, at 11 A.M., and to state the nature of their respective interests in the lands, and the amount and particulars of their claims to compensation for such interests.

The Kachcheri,
Colombo, March 27, 1918.

J. G. FRASER,
Government Agent.

HAVING been duly directed by the Governor, with the advice of the Executive Council, acting under the provisions of "The Land Acquisition Ordinance of 1876," section 6, to take order for the acquisition of the following land, required for a public purpose, namely, for a burial ground for the village Paraduwa in Panadure totamune, to wit:—

Lot.	Name of Land.	Description.	Name of Claimant.	Extent.		
				A.	R.	P.
Preliminary plan 16,675. Village—Paraduwa.						
1	Pakalawatta	Coconut garden	Y. S. Don Hendrick Senaratna and others	..	0	1 13.8

I hereby give public notice, as required by section 7, that the Government proposes to take possession of the land. All persons interested in the aforesaid land are hereby required to appear personally or by agent before me at this office on April 29, 1918, at 10 A.M., and to state the nature of their respective interests in the land, and the amount and particulars of their claims to compensation for such interests.

Kalutara Kachcheri,
March 25, 1918.

C. V. BRAYNE,
Assistant Government Agent.

HAVING been duly directed by the Governor, with the advice of the Executive Council, acting under the provisions of "The Land Acquisition Ordinance of 1876," section 6, to take order for the acquisition of the following land, required for a public purpose, namely, for the Boys' Vernacular School at Gallella, to wit:—

Lot.	Name of Land.	Description.	Name of Claimant.	Extent.		
				A.	R.	P.
Preliminary plan 2,745. Village—Gallella. Nawadun korale.						
1	Polgaswatte Mukalanewatta	Garden	K. G. Hendrick Appuhami	..	0	1 15

I hereby give public notice, as required by section 7, that the Government proposes to take possession of the land. All persons interested in the aforesaid land are hereby required to appear personally or by agent before me at Ratnapura Kacheheri on May 3, 1918, at 2 P.M., and to state the nature of their respective interests in the land, and the amount and particulars of their claims to compensation for such interests.

Ratnapura Kacheheri,
March 28, 1918.

B. CONSTANTINE,
Government Agent.

LAND RESUMPTION NOTICES.

WHEREAS the allotment of land described in the schedule hereunto annexed, containing in extent 3 acres 1 rood and 2 perches, situated in the village Chenanvadi, in the Tamblegam pattu of the Trincomalee District of the Eastern Province, which has been alienated by and on behalf of the Crown, appears to me to have been abandoned by the owners thereof for the last eight years and upwards; and whereas such owners or any persons lawfully claiming under them cannot be ascertained, notwithstanding all diligent and reasonable inquiries thereunto made by me:

Now know all men concerned that I, Richard Arthur Grindall Festing, Government Agent of the Eastern Province, by virtue of the powers vested in me by the Ordinance No. 4 of 1887, and with the sanction of His Excellency the Governor, do hereby declare that if no claim to the said land by or on behalf of any person able to establish a title thereunto is made to me on or before April 19, 1919, the same will be resumed by the Crown in terms of the 2nd section of the said Ordinance.

Given under my hand at Batticaloa Kacheheri, this 9th day of February, 1918.

R. A. G. FESTING, Government Agent.

SCHEDULE REFERRED TO.

A piece of land situated at Chenanvadi, in Tamblegam pattu, Trincomalee, being lot 8821, preliminary plan 711 T. P. 103.574; bounded on the west by land said to belong to the Crown and tona, and on all other sides by tona; extent acres 1 rood and 2 perches. This land was granted to Kader Meydin Sinnatampi in 1876.