

# Ceylon Government Gazette

Published by Authority.

No. 6,937 — FRIDAY, APRIL 12, 1918.

## Part III.—Lands.

Separate paging is given to each Part in order that it may be filed separately.

	PAGE		PAGE		PAGE
Land Settlement Notices :—		Land Sales by the Government Agents :—		Land Sales by the Settlement Officer :—	
Preliminary Notices ..	567	North-Western Province ..	—	Northern Province ..	—
Final Orders ..	588	North-Central Province ..	614	Eastern Province ..	—
Land Sales by the Government Agents :—		Province of Uva ..	—	North-Western Province ..	615
Western Province ..	—	Province of Sabaragamuwa ..	—	North-Central Province ..	615
Central Province ..	—	Land Sales by the Settlement Officer :—		Province of Uva ..	—
Southern Province ..	—	Western Province ..	—	Province of Sabaragamuwa ..	618
Northern Province ..	—	Central Province ..	—	Land Acquisition Notices ..	622
Eastern Province ..	—	Southern Province ..	—	Land Resumption Notices ..	622

### PRELIMINARY NOTICES.

#### Kurunegala Notice No. 6,804.

Notice under "The Waste Lands Ordinances of 1897, 1899, 1900, and 1903."

TAKE notice that unless within three months from April 12, 1918, the persons, if any, who claim any interest in the lands hereinafter mentioned or in any one or more of such lands or to some interest therein make claim in person or in writing to the said lands or any of them or to some interest therein to J. M. Davies, Esq., Special Officer appointed under section 28 of "The Waste Lands Ordinances of 1897, 1899, 1900, and 1903," at his office at Colombo :

Such Special Officer, in pursuance of the powers vested in him by the said Ordinances, will declare by writing under his hand that the said lands, or such of them as to which no claim has been made, are the property of the Crown.

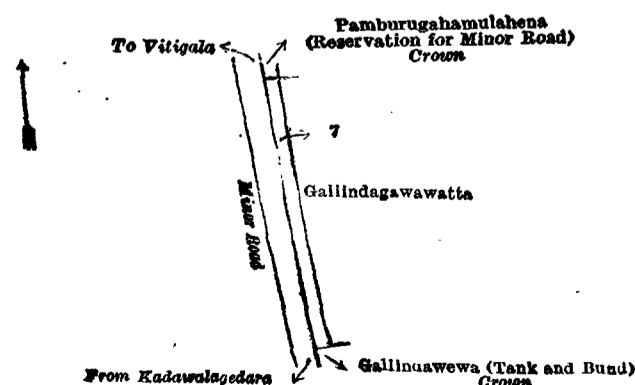
J. M. DAVIES,  
Special Officer.

#### Description of the Lands referred to.

The following lots situated in the village of Pahala Halmillakotuwa, in the Baladora korale of the Dewameddi hatpattu of the Kurunegala District, in the North-Western Province, as described in the annexed diagrams :—

Lot.	Name of Land.	I.—Preliminary plan 1,873.	Extent, A. R. P.
7	Road reservation (reservation for minor road)	..	0 0 29

and bounded as follows : on the north by Pamburugahamulahena (reservation for minor road) declared to be the property of the Crown under the Waste Lands Ordinances ; on the east by Gallindagawawatta claimed by Dewasinha Muhandirama-lage Ukku Naide and others ; on the south by Gallindawewa (tank and bund) declared to be the property of the Crown under the Waste Lands Ordinances ; on the west by minor road from Kadawalagedera to Vitigala.



Surveyor-General's Office,  
Colombo, February 28, 1918.

567

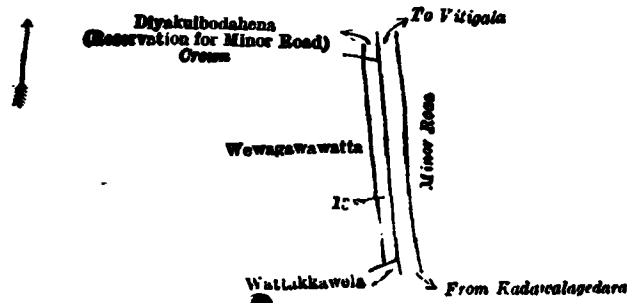
Scale of 4 Chains to an Inch.

C. R. LUNDIE,  
for Surveyor-General.

C I

Lot.	Name of Land.	II.—Preliminary plan 1,673.	Extent, A. R. P.
13	Road reservation (reservation for minor road)		0 0 19

and bounded as follows : on the north by Diyakulbodahena (reservation for minor road) declared to be the property of the Crown under the Waste Lands Ordinances ; on the east by minor road from Vitigala to Kadawalagedera ; on the south by Wattakkawela claimed by Dewasinghe Muhandiramalage Ukku Naide and others ; on the west by Wewagawawatta claimed by Dewasinghe Muhandiramalage Ukku Naide and others.



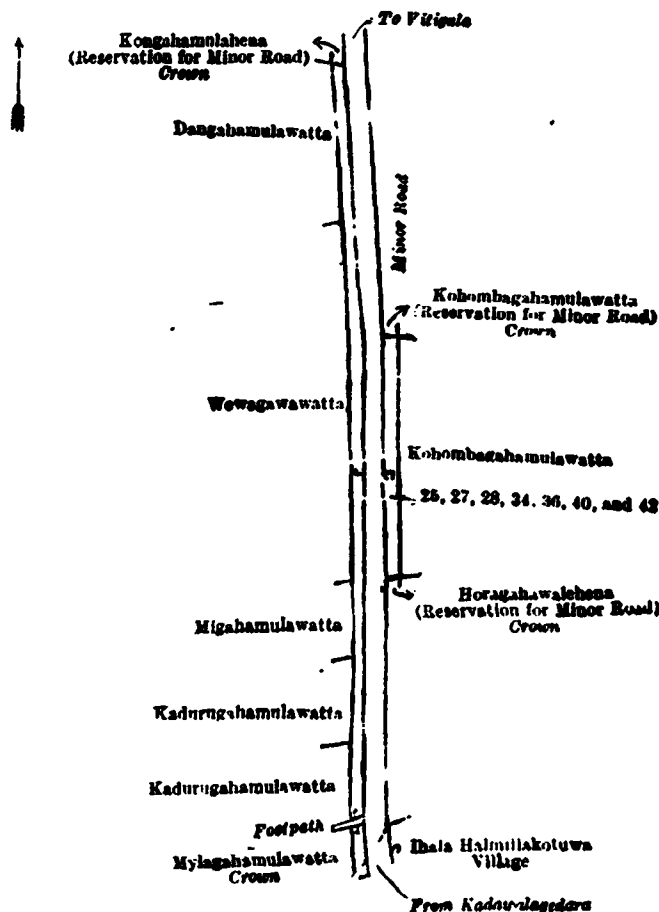
Surveyor-General's Office,  
Colombo, February 28, 1918.

Scale of 4 Chains to an Inch.

C. R. LUNDIE,  
for Surveyor-General.

Lot.	Name of Land.	Extent, A. R. P.	Lot.	Name of Land.	Extent, A. R. P.
25	Road reservation (reservation for minor road)	0 0 13	40	Road reservation (reservation for minor road)	0 0 8
27	Do. (do.)	0 0 33	42	Do. (do.)	0 0 3
28	Do. (do.)	0 0 22			
34	Do. (do.)	0 0 6			0 2 12
36	Do. (do.)	0 0 7			

and bounded as follows : on the north by Kongahamulahena (reservation for minor road) declared to be the property of the Crown under the Waste Lands Ordinances ; on the east by a minor road from Vitigala to Kadawalagedera, Kohombagahamulawatta (reservation for minor road) declared to be the property of the Crown under the Waste Lands Ordinances, Kohombagahamulawatta claimed by Dewasinghe Muhandiramalage Ukku Naide and others, Horagahawalahena (reservation for minor road) declared to be the property of the Crown under the Waste Lands Ordinances, the minor road from Vitigala to Kadawalagedera ; on the south by the village limit of Ihala Halmillakotuwa ; on the west by Mylagahamulawatta belonging to the Crown, a footpath, Kadurugahamulawatta claimed by Watukena Vidanelage Kinda Naide, Kadurugahamulawatta claimed by Ratana Naidelage Pulinga Naide, Migahamulawatta claimed by Wiskannanda Patabendi Muhandiramalage Dingiri Nachchire and others, Wewagawawatta claimed by Dewasinghe Muhandiramalage Ukku Naide and others. Dangahamulawatta claimed by Wiskannandana Patabendi Muhandiramalage Dingiri Nachchire and others.



Surveyor-General's Office,  
Colombo, February 28, 1918.

Scale of 4 Chains to an Inch.  
Kurunegala S. O. 26—1918.

C. R. LUNDIE,  
for Surveyor-General.

**Kurunegala Notice No. 6,805.**

**Notice under "The Waste Lands Ordinances of 1897, 1899, 1900, and 1903."**

TAKE notice that unless within three months from April 12, 1918, the persons, if any, who claim any interest in the lands hereinafter mentioned or in any one or more of such lands or to some interest therein make claim in person or in writing to the said lands or any of them or to some interest therein to N. A. Hampton, Esq., Special Officer appointed under section 28 of "The Waste Lands Ordinances of 1897, 1899, 1900, and 1903," at his office at Colombo :

Such Special Officer, in pursuance of the powers vested in him by the said Ordinances, will declare by writing under his hand that the said lands, or such of them as to which no claim has been made, are the property of the Crown.

N. A. HAMPTON,  
Special Officer.

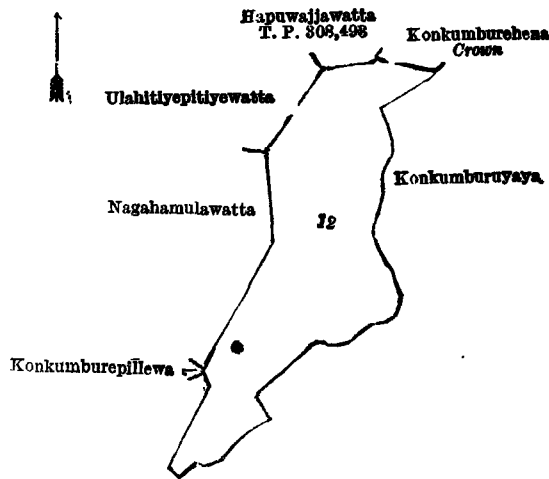
*Description of the Lands referred to.*

The following lots situated in the village of Bambaragahapilessa, in the Rekko pattu korale of the Dambadeni hatpattu of the Kurunegala District, in the North-Western Province, as described in the annexed diagrams :—

I.—Preliminary plan 1,491.

Lot.	Name of Land.	Extent, A. B. P.
12	Nagahamulapillewa	1 3 17

and bounded as follows : on the north by Hapuwajjawatta sold by the Crown (T. P. 308,493), Konkumburehena claimed by the Crown ; on the east and south by Konkumburuyaya (private) ; on the west by Konkumburuyaya (private), Konkumburepillewa claimed by Atapattu Mudiyansele Ausadahamy and others, Nagahamulawatta claimed by Tepuwanasiri Mudiyansele Appuhamy and another, Ulahitiyepitiyewatta claimed by Tepuwanasiri Mudiyansele Appuhamy and others.



Surveyor-General's Office,  
Colombo, February 18, 1918.

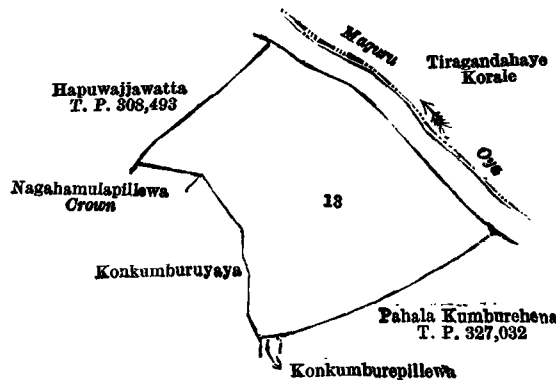
Scale of 4 Chains to an Inch.

C. R. LUNDIE,  
for Surveyor-General.

II.—Preliminary plan 1,491.

Lot.	Name of Land.	Extent, A. B. P.
13	Konkumburehena	2 1 8

and bounded as follows : on the north by Hapuwajjawatta sold by the Crown (T. P. 308,493), the Maguru-oya (the boundary of the Tiragandahaye korale) ; on the east by the Maguru-oya (the boundary of the Tiragandahaye korale), Pahalakumburehena sold by the Crown (T. P. 327,032) ; on the south by Pahalakumburehena sold by the Crown (T. P. 327,032), Konkumburepillewa claimed by Atapattu Mudiyansele Ausadahamy and others ; on the west by Konkumburuyaya (private), Nagahamulapillewa claimed by the Crown, Hapuwajjawatta sold by the Crown (T. P. 308,493).



Surveyor-General's Office,  
Colombo, February 18, 1918.

Scale of 4 Chains to an Inch.

C. R. LUNDIE,  
for Surveyor-General.

**Kurunegala Notice No. 6,806.**

**Notice under "The Waste Lands Ordinances of 1897, 1899, 1900, and 1903."**

TAKE notice that unless within three months from April 12, 1918, the persons, if any, who claim any interest in the lands hereinafter mentioned or in any one or more of such lands or to some interest therein make claim in person or in writing to the said lands or any of them or to some interest therein to N. A. Hampton, Esq., Special Officer appointed under section 28 of "The Waste Lands Ordinances of 1897, 1899, 1900, and 1903," at his office at Colombo :

Such Special Officer, in pursuance of the powers vested in him by the said Ordinances, will declare by writing under his hand that the said lands, or such of them as to which no claim has been made, are the property of the Crown.

N. A. HAMPTON,  
Special Officer.

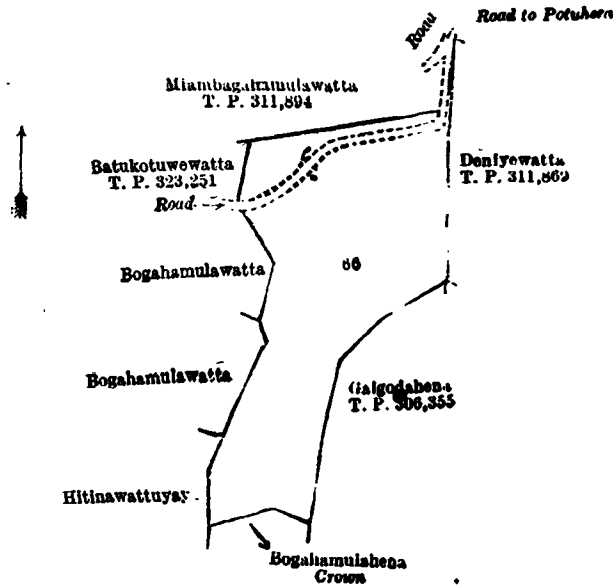
*Description of the Lands referred to.*

The following lots situated in the village of Ahugoda, in the Rekko pattu korale of the Dambadeni hatpattu of the Kurunegala District, in the North-Western Province, as described in the annexed diagrams :—

**I.—Preliminary plan 1,493.**

Lot.	Name of Land.	Extent, A. R. P.
66	Nagahamulahena	2 1 27

and bounded as follows : on the north by Miambagahamulawatta sold by the Crown (T. P. 311,894), a road, the road to Potuhena ; on the east by Deniyewatta sold by the Crown (T. P. 311,869), Galgodahena sold by the Crown (T. P. 306,355) ; on the south by Bogahamulahena claimed by the Crown ; on the west by Hitinawattuyaya (private), Bogahamulawatta claimed by Jayasundara Mudiyansele Kiri Banda and others, the road to Potuhena, Batukotuwewatta sold by the Crown (T. P. 323,251).



Surveyor-General's Office,  
Colombo, February 14, 1918.

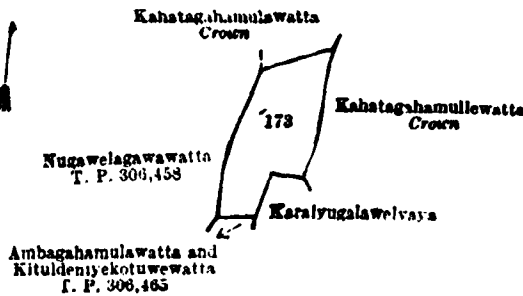
Scale of 4 Chains to an Inch.

C. R. LUNDIE,  
for Surveyor-General.

**II.—Preliminary plan 1,493.**

Lot.	Name of Land.	Extent, A. R. P.
173	Galgodadeniya	0 1 32

and bounded as follows : on the north by Kahatagahamulawatta claimed by the Crown ; on the east by Kahatagahamullewatta claimed by the Crown ; on the south by Karaiyugalawelyaya (private), Ambagahamulawatta and Kituldeniyekotuwewatta sold by the Crown (T. P. 306,465) ; on the west by Nugawelagawawatta sold by the Crown (T. P. 306,458).



Surveyor-General's Office,  
Colombo, February 14, 1918.

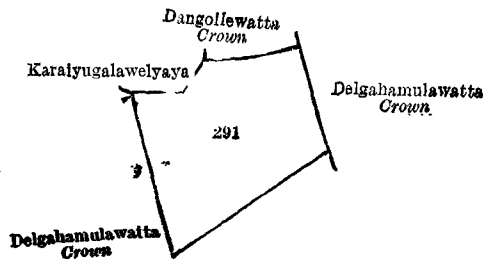
Scale of 4 Chains to an Inch.

C. R. LUNDIE,  
for Surveyor-General.

**III.—Preliminary plan 1,493.**

Lot.	Name of Land.	Extent, A. R. P.
291	Delgahamulawattedeniya	1 0 14

and bounded as follows : on the north by Karaiyugalawelyaya (private), Dangollewatta claimed by the Crown ; on the east, south, and west by Delgahamulawatta claimed by the Crown.



Surveyor-General's Office,  
Colombo, February 14, 1918.

Scale of 4 Chains to an Inch.

C. R. LUNDIE,  
for Surveyor-General.

IV.—Preliminary plan 1,493.

Lot.	Name of Land.	Extent, A. R. P.
325	Embellagahamadahena	1 0 27

and bounded as follows : on the north by Wewapillewa claimed by Kulatunga Mudiyansele Bandirala, Gorakagahapitiyewattuyaya (private) ; on the east by Werappulihena sold by the Crown ; on the south by Embellagahamadahena (T. P. 327,297), Embellagahamadahena sold by the Crown (T. P. 306,623), Bakmiwelapillewa claimed by Kulatunga Mudiyansele Ranhamy and others ; on the west by Karaiyugalawattuyaya (private).



Surveyor-General's Office,  
Colombo, February 14, 1918.

Scale of 4 Chains to an Inch.

C. R. LUNDIE,  
for Surveyor-General.

Kurunegala S. O. 28—1918.

**Kurunegala Notice No. 6,807.**

**Notice under "The Waste Lands Ordinances of 1897, 1899, 1900, and 1903."**

TAKE notice that unless within three months from April 12, 1918, the persons, if any, who claim any interest in the lands hereinafter mentioned or in any one or more of such lands or to some interest therein make claim in person or in writing to the said lands or any of them or to some interest therein to J. M. Davies, Esq., Special Officer appointed under section 28 of "The Waste Lands Ordinances of 1897, 1899, 1900, and 1903," at his office at Colombo :

Such Special Officer, in pursuance of the powers vested in him by the said Ordinances, will declare by writing under his hand that the said lands, or such of them as to which no claim has been made, are the property of the Crown.

J. M. DAVIES,  
Special Officer.

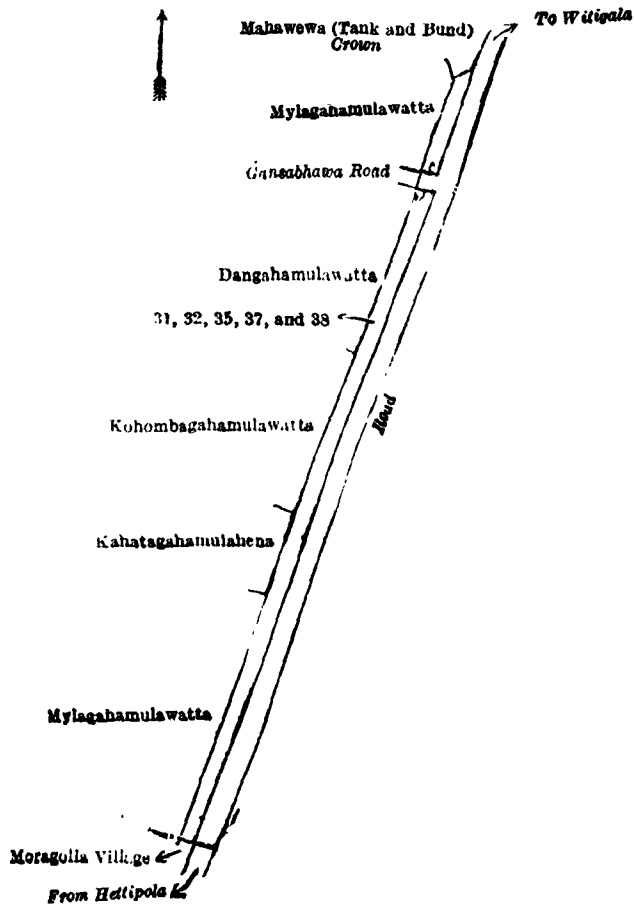
*Description of the Lands referred to.*

The following lots situated in the village of Kattapitiya, in the Baladora korale of the Dewamedi hatpattu of the Kurunegala District, in the North-Western Province, as described in the annexed diagram :—

Preliminary plan 1,652.

Lot.	Name of Land.	Extent, A. R. P.	Lot.	Name of Land.	Extent, A. R. P.
31	Road reservation (reservation for minor road)	0 0 10	37	Road reservation (reservation for minor road)	0 0 9
32	Do. ( do. )	0 0 18	38	Do. ( do. )	0 0 26
35	Do. ( do. )	0 0 20			
					0 2 3

and bounded as follows : on the north by Kohombagahamulawatta claimed by Halmillaralagedera Appuhamy, Dangahamulawatta claimed by Lekamalage Dingiri Menika, a Gansabhawa road, Mylagahamulawatta claimed by Wadurasaralagedera Ranhamy, Mahawewa (tank and bund) declared to be the property of the Crown under the Waste Lands Ordinances ; on the east by the road from Witigala to Hettipola ; on the south by the village limit of Moragolla ; on the west by Mylagahamulawatta claimed by Wakasinghe Acharige Babasingho Naide, Kahatagahamulahena claimed by Aracholilage Ukku Menika and others, Kohombagahamulawatta claimed by Halmillaralagedera Appuhamy.



Surveyor-General's Office,  
Colombo, March 6, 1918.

Scale of 4 Chains to an Inch.

Kurunegala S. O. 29—1918.

C. R. LUNDIE,  
for Surveyor-General

**Kurunegala Notice No. 6,808.**

Notice under "The Waste Lands Ordinances of 1897, 1899, 1900, and 1903."

TAKE notice that unless within three months from April 12, 1918, the persons, if any, who claim any interest in the lands hereinafter mentioned or in any one or more of such lands or to some interest therein make claim in person or in writing to the said lands or any of them or to some interest therein to N. A. Hampton, Esq., Special Officer appointed under section 28 of "The Waste Lands Ordinances of 1897, 1899, 1900, and 1903," at his office at Colombo :

Such Special Officer, in pursuance of the powers vested in him by the said Ordinances, will declare by writing under his hand that the said lands, or such of them as to which no claim has been made, are the property of the Crown

N. A. HAMPTON,  
Special Officer.

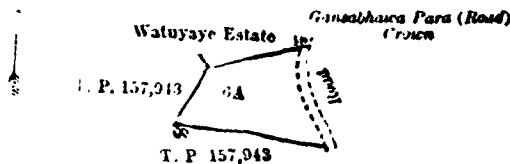
*Description of the Lands referred to.*

The following lots situated in the village of Godawita, in the Bekko pattu korala of the Dambaden natpattu of the Kurunegala District, in the North-Western Province, as described in the annexed diagrams :—

I.—Preliminary plan 1,489.

Lot.	Name of Land.	Extent, A. R. P.
6A	Borellehena	0 1 22

and bounded as follows : on the north by Watuyaya estate sold by the Crown, Gansabhawa para (road) declared to be the property of the Crown under the Waste Lands Ordinances ; on the east by a road ; on the south and west by T. P. 157,943.



Surveyor-General's Office,  
Colombo, February 22, 1918.

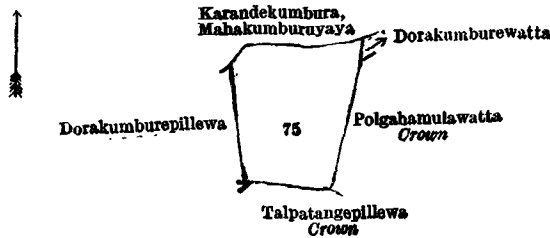
Scale of 4 Chains to an Inch.

II.—Preliminary plan 1,489.

C. R. LUNDIE,  
for Surveyor-General

Lot.	Name of Land.	Extent, A. R. P.
75	Dorakumburepillewa	0 2 31

and bounded as follows : on the north by Karandekumbura, Mahakumburuyaya (private) ; on the east by Dorakumburewatta, claimed by Bamunu Mudiyanselege Utku Banda and others ; Polgahamulawatta claimed by the Crown ; on the south by Talpatangepillewa claimed by the Crown ; on the west by Dorakumburepillewa claimed by Bamunu Mudiyanselege Utkurala and another, Karandekumbura, Mahakumburuyaya (private).



Surveyor-General's Office,  
Colombo, February 22, 1918.

Scale of 4 Chains to an Inch.

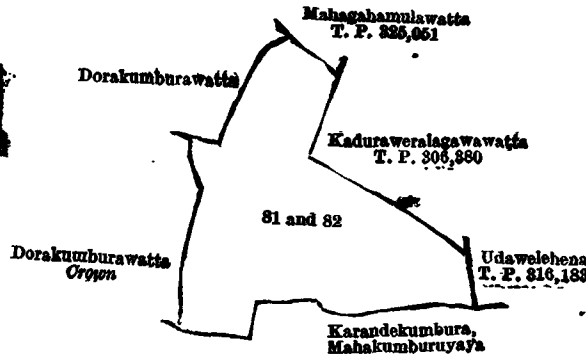
C. R. LUNDIE,  
for Surveyor-General.

Lot.	Name of Land.
81	Udawelepillewa
82	Dorakumburepillewa

III.—Preliminary plan 1,489.

Extent, A. R. P.
0 3 26
1 0 18
<hr/>
2 0 4

and bounded as follows : on the north by Mahagahamulawatta sold by the Crown (T. P. 325,051); on the east by Kaduraweralagawawatta sold by the Crown (T. P. 306,380), Udawelahena sold by the Crown (T. P. 316,183); on the south by Karandekumburamahakumburuyaya (private); on the west by Dorakumburawatta claimed by the Crown, Dorakumburawatta claimed by Bamunu Mudiyansele Ukku Banda.



Surveyor-General's Office,  
Colombo, February 22, 1918.

Scale of 4 Chains to an Inch.

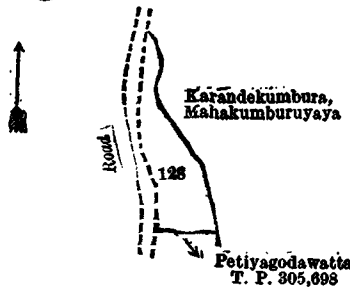
C. R. LUNDIE,  
for Surveyor-General.

Lot.	Name of Land.
128	Ambakotuwepillewa

IV.—Preliminary plan 1,489.

Extent, A. R. P.
0 1 14

and bounded as follows : on the north and east by Karandekumburamahakumburuyaya (private); on the south by Petiyagodawatta sold by the Crown (T. P. 305,698); on the west by a road.



Surveyor-General's Office,  
Colombo, February 22, 1918.

Scale of 4 Chains to an Inch.  
Kurunegala S. O. 30—1918.

C. R. LUNDIE,  
for Surveyor-General.

**Kurunegala Notice No. 6,809.**

**Notice under "The Waste Lands Ordinances of 1897, 1899, 1900, and 1903."**

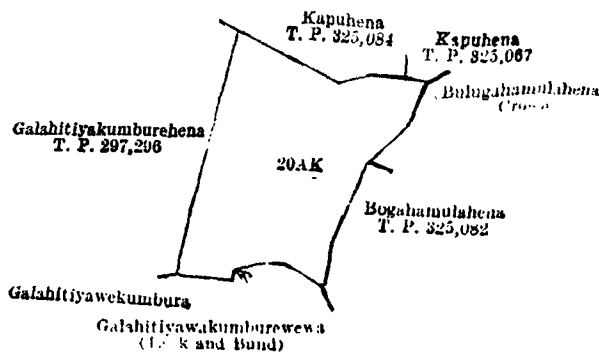
TAKE notice that unless within three months from April 12, 1918, the persons, if any, who claim any interest in the land hereinafter mentioned make claim in person or in writing to the said land or to some interest therein to N. A. Hampton, Esq., Special Officer appointed under section 28 of "The Waste Lands Ordinances of 1897, 1899, 1900, and 1903," at his office at Colombo :

Such Special Officer, in pursuance of the powers vested in him by the said Ordinances, will declare by writing under his hand that the land, to which no claim has been made, is the property of the Crown.

N. A. HAMPTON,  
Special Officer.

*Description of the Land referred to.*

The land commonly called or known as Galagawahena, situated in the village of Galahitiyawa, in the Yatikaha korale south of the Katugampola hatpattu of the Kurunegala District, in the North-Western Province, containing in extent 5 acres 3 roods and 24 perches, and shown as lot 20AK in preliminary plan 975 and in the annexed diagram; and bounded as follows : on the north by Kapuhena sold by the Crown (T. P. 325,084), Kapuhena sold by the Crown (T. P. 325,067); on the east by Bulugahamulahena belonging to the Crown, Bogahamulahena sold by the Crown (T. P. 325,082); on the south by Galahitiyawakumburewewa (tank and bund) claimed by Herat Mudiyansele Herathamy and others, Galahitiyawekumbura claimed by Herat Mudiyansele [Herathamy and others]; on the west by Galahitiyakumburehena sold by the Crown (T. P. 297,296).



Surveyor-General's Office,  
Colombo, February 23, 1918.

Scale of 8 Chains to an Inch.  
Kurunegala S. O. 31-1918.

C. R. LUNDIE,  
for Surveyor-General

**Kurunegala Notice No. 6,810.**

**Notice under "The Waste Lands Ordinances of 1897, 1899, 1900, and 1903."**

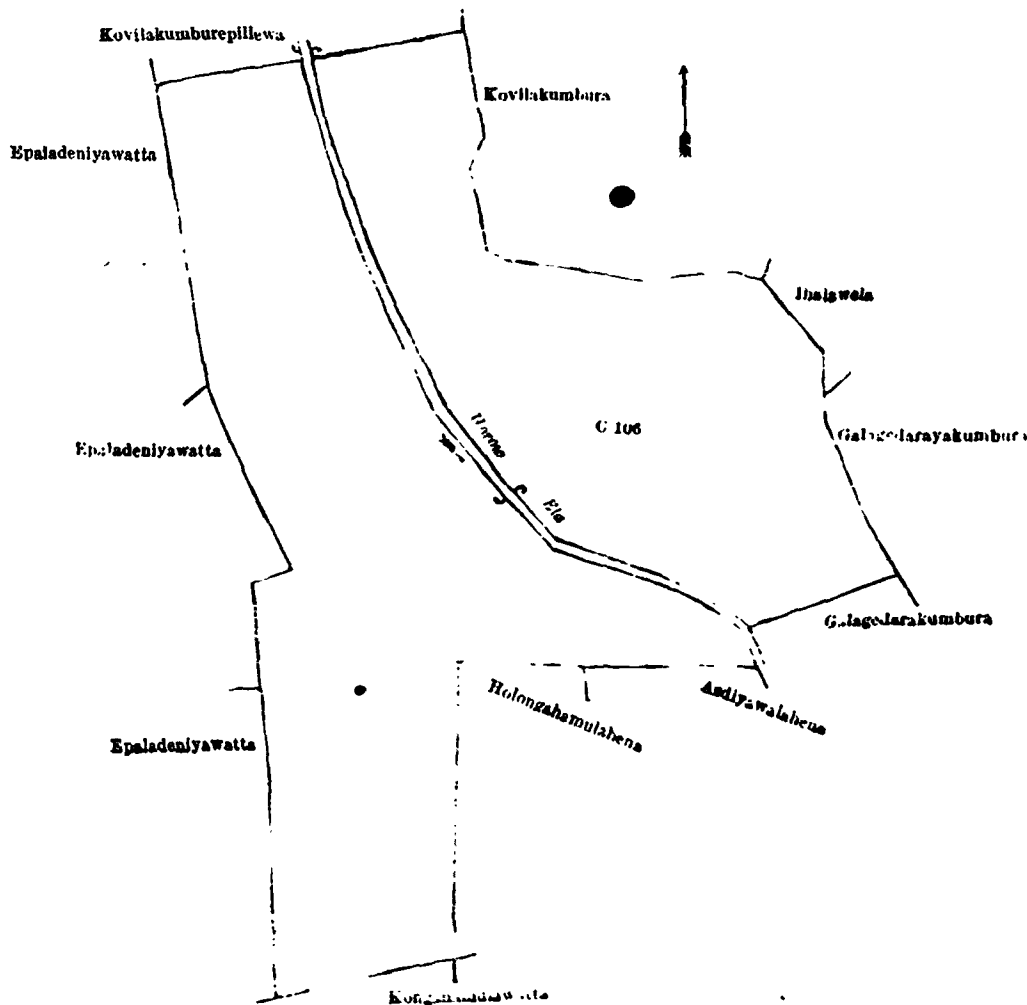
TAKE notice that unless within three months from April 12, 1918, the persons, if any, who claim any interest in the land hereinafter mentioned make claim in person or in writing to the said land or to some interest therein to J. M. Davies, Esq., Special Officer appointed under section 28 of "The Waste Lands Ordinances of 1897, 1899, 1900, and 1903," at his office at Colombo:

Such Special Officer, in pursuance of the powers vested in him by the said Ordinances, will declare by writing under his hand that the land, to which no claim has been made, is the property of the Crown.

J. M. DAVIES,  
Special Officer.

*Description of the Land referred to.*

The land commonly called or known as Epaladeniyahena, situated in the village of Epaladeniya, in the Yatikaha korale north of the Katugampola hatpattu of the Kurunegala District, in the North-Western Province, containing in extent 14 acres 3 roods and 25 perches, shown as lot C 106 in preliminary plan 4,459 and in the annexed diagram, and bounded as follows: on the north by Kovilakumburepillewa claimed by Banda, ex-Korala of Halpe; on the east by Kovilakumbura claimed by Puchi Menika and others, Ihawela claimed by Mudalihamy and others, Galagederayakumbura claimed by Appuhamy, ex-Korala of Digalle, and others; on the south by Galagederakumbura claimed by Kirimudiyanse, Aracheli of Piduma, Asdiyawalahena claimed by Mudiyanse, Holongahamulahena claimed by Singhappu and others, Kongalamulawatta claimed by Hingankulli Mudiyanselage Appuhamy, ex-Korala; and on the west by Epaladeniyawatta claimed by M. S. N. Abdul Uddoos and another.



Surveyor-General's Office,  
Colombo, February 27, 1918.

Scale of 4 Chains to an Inch.  
Kurunegala S. O. 32-1918.

C. R. LUNDIE,  
for Surveyor-General



**Kurunegala Notice No. 6,811.****Notice under "The Waste Lands Ordinances of 1897, 1899, 1900, and 1903."**

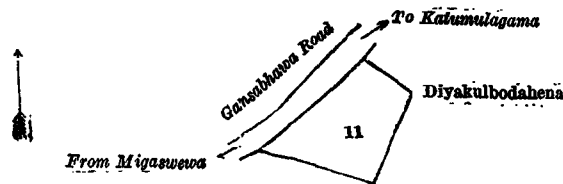
TAKE notice that unless within three months from April 12, 1918, the persons, if any, who claim any interest in the land hereinafter mentioned make claim in person or in writing to the said land or to some interest therein to J. M. Davies, Esq., Special Officer appointed under section 28 of "The Waste Lands Ordinances of 1897, 1899, 1900, and 1903," at his office at Colombo :

Such Special Officer, in pursuance of the powers vested in him by the said Ordinances, will declare by writing under his hand that the land, to which no claim has been made, is the property of the Crown.

J. M. DAVIES,  
Special Officer.

*Description of the Land referred to.*

The land commonly called or known as Daminagahawatta (abandoned garden), situated in the village of Dalupotagama, in the Baladora korale of the Dewameddi hatpattu of the Kurunegala District, in the North-Western Province, containing in extent 1 rood and 25 perches, shown as lot 11 in preliminary plan 1,618 and in the annexed diagram, and bounded as follows : on the north by the Gansabhawa road from Migaswewa to Katumulagama, Diyakulbodahena claimed by Kawrallalagedera Ausadahamy and another ; on the east and south by Diyakulbodahena claimed by Kawrallalagedera Ausadahamy and another ; on the west by the Gansabhawa road from Migaswewa to Katumulagama.



Surveyor-General's Office,  
Colombo, March 6, 1918.

Scale of 4 Chains to an Inch.

C. R. LUNDIE,  
for Surveyor-General.

Kurunegala S. O. 33—1918.

**Kurunegala Notice No. 6,812.****Notice under "The Waste Lands Ordinances of 1897, 1899, 1900, and 1903."**

TAKE notice that unless within three months from April 12, 1918, the persons, if any, who claim any interest in the lands hereinafter mentioned or in any one or more of such lands or to some interest therein make claim in person or in writing to the said lands or any of them or to some interest therein to N. A. Hampton, Esq., Special Officer appointed under section 28 of "The Waste Lands Ordinances of 1897, 1899, 1900, and 1903," at his office at Colombo :

Such Special Officer, in pursuance of the powers vested in him by the said Ordinances, will declare by writing under his hand that the said lands, or such of them as to which no claim has been made, are the property of the Crown.

N. A. HAMPTON,  
Special Officer.

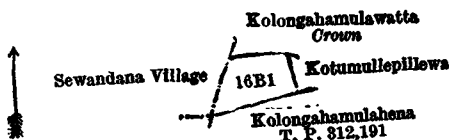
*Description of the Lands referred to.*

The following lots situated in the village of Nugawela, in the Udukaha korale east of the Dambadeni hatpattu of the Kurunegala District, in the North-Western Province, as described in the annexed diagrams :—

**I.—Preliminary plan 457.**

Lot.	Name of Land.	Extent, A. R. P.
16B1	Ritigahadeniya, Pitanganahena	0 2 17

and bounded as follows : on the north by Kolongahamulawatta claimed by the Crown ; on the east by Kotumullepillewa claimed by Hittarapola Ungurala ; on the south by Kolongahamulahena sold by the Crown (T. P. 312,191) ; on the west by the village limit of Sewandana.



Surveyor-General's Office,  
Colombo, March 8, 1918.

Scale of 8 Chains to an Inch.

C. R. LUNDIE,  
for Surveyor-General.

**II.—Preliminary plan 457.**

Lot.	Name of Land.	Extent, A. R. P.
29	Kolongahamulahena	0 3 11

and bounded as follows : on the north by Maha-ambagahamulahena claimed by the Crown ; on the east by Siniambagahamulahena sold by the Crown (T. P. 305,114) ; on the south by Siniambagahamulawatta sold by the Crown (T. P. 305,116) ; on the west by Dalukgolagawehena sold by the Crown (T. P. 321,782).



Surveyor-General's Office,  
Colombo, March 8, 1918.

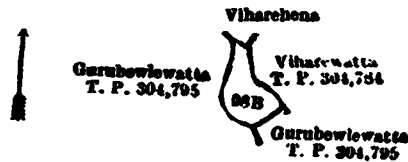
Scale of 8 Chains to an Inch.

C. R. LUNDIE,  
for Surveyor-General.

## III.—Preliminary plan 457.

Lot.	Name of Land.	Extent, A. R. P.
98B	Dewalekele	0 2 1

and bounded as follows: on the north by Viharehena claimed by the trustees of Nugawela temple; on the east by Viharewatta sold by the Crown (T. P. 304,784); on the south and west by Gurubewewatta sold by the Crown (T. P. 304,795).



Surveyor-General's Office,  
Colombo, March 8, 1918.

Scale of 8 Chains to an Inch.  
Kurunegala S. O. 34 - 1918.

C. R. LUNDIE,  
for Surveyor-General.

## Kurunegala Notice No. 6,813.

## Notice under "The Waste Lands Ordinances of 1897, 1899, 1900, and 1903."

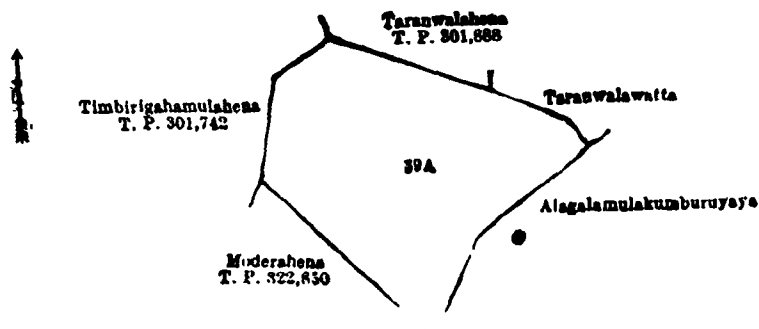
TAKE notice that unless within three months from April 12, 1918, the persons, if any, who claim any interest in the land hereinafter mentioned make claim in person or in writing to the said land or to some interest therein to N. A. Hampton, Esq., Special Officer appointed under section 28 of "The Waste Lands Ordinances of 1897, 1899, 1900, and 1903," at his office at Colombo:

Such Special Officer, in pursuance of the powers vested in him by the said Ordinances, will declare by writing under his hand that the land, to which no claim has been made, is the property of the Crown.

N. A. HAMPTON,  
Special Officer.

## Description of the Land referred to.

The land commonly called or known as Moderahena, situated in the village of Idangapola, in the Udakaha korale east of the Dambadeni hatpattu of the Kurunegala District, in the North-Western Province, containing in extent 2 acres 1 rood and 3 perches, shown as lot 39A in preliminary plan 439 and in the annexed diagram, and bounded as follows: on the north by Taranwalahena sold by the Crown (T. P. 301,888), Taranwalawatta claimed by Horatalp didurayalage Flli and others; on the east by Alagalamulakumburuyaya (private); on the south by Alagalamulakumburuyaya (private), Moderahena sold by the Crown (T. P. 322,850); on the west by Moderahena sold by the Crown (T. P. 322,850); Timbirigahamulahena sold by the Crown (T. P. 301,742).



Surveyor-General's Office,  
Colombo, March 6, 1918.

Scale of 1 Chains to an Inch.  
Kurunegala S. O. 35 - 1918

C. R. LUNDIE,  
for Surveyor-General.

## Kurunegala Notice No. 6,814.

## Notice under "The Waste Lands Ordinances of 1897, 1899, 1900, and 1903."

TAKE notice that unless within three months from April 12, 1918, the persons, if any, who claim any interest in the lands hereinafter mentioned or in any one or more of such lands or to some interest therein make claim in person or in writing to the said lands or any of them or to some interest therein to J. M. Davies, Esq., Special Officer appointed under section 28 of "The Waste Lands Ordinances of 1897, 1899, 1900, and 1903," at his office at Colombo:

Such Special Officer, in pursuance of the powers vested in him by the said Ordinances, will declare by writing under his hand that the said lands, or such of them as to which no claim has been made, are the property of the Crown.

J. M. DAVIES,  
Special Officer.

## Description of the Lands referred to.

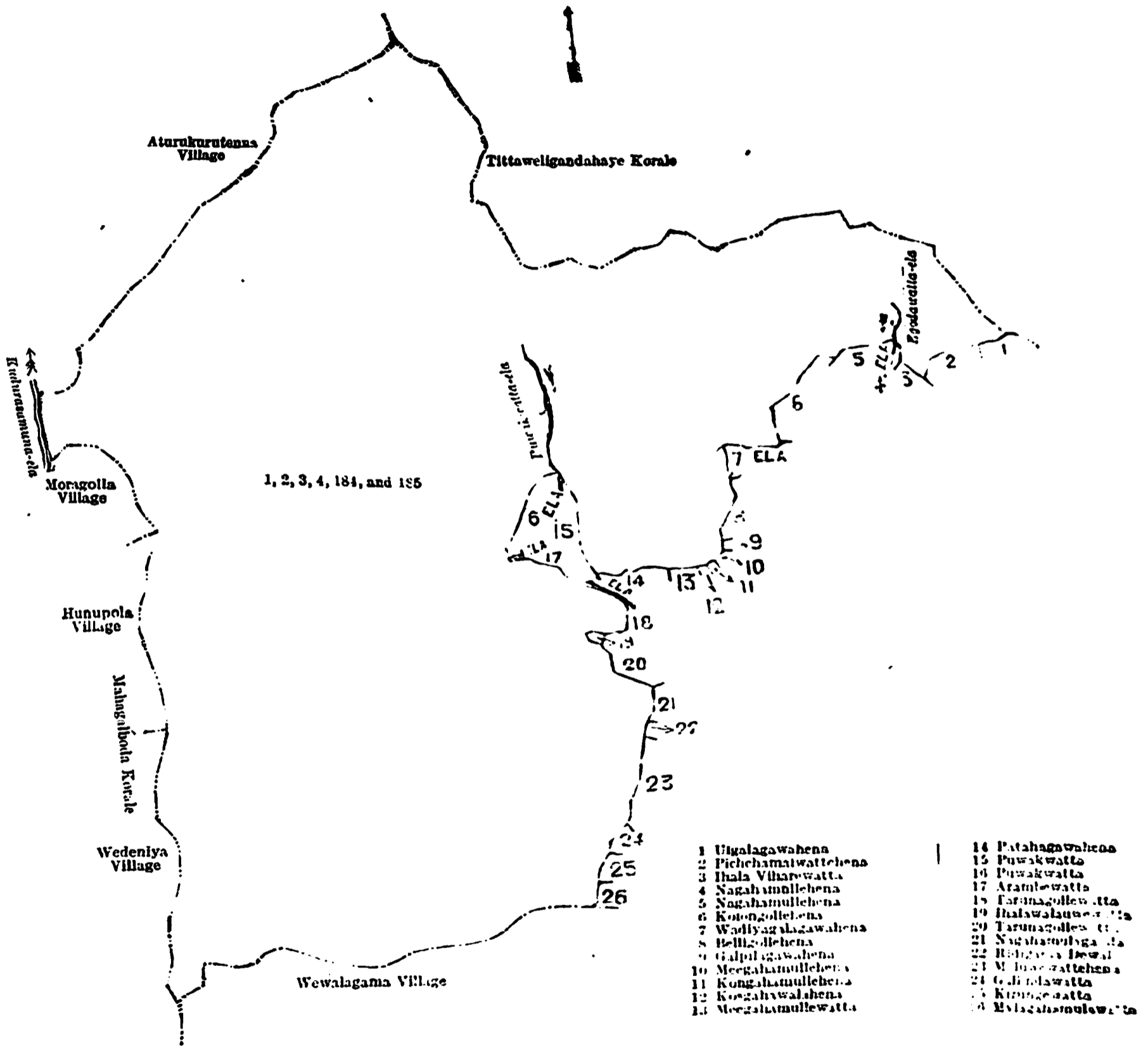
The following lots situated in the village of Doluwa, in the Hetahayo korale of the Hiriyala hatpattu of the Kurunegala District, in the North-Western Province, as described in the annexed diagrams:—

## I.—Preliminary plan 1,211.

Lot.	Name of Land.	Extent, A. R. P.	Lot.	Name of Land.	Extent, A. R. P.
1	Rankirimadamukalana (forest)	4 2 12	184	Makalangemukalana (forest)	310 2 7
2	Rankirimadahenyaya, Kotahenyaya, and Puwakwattehenyaya	108 3 8	185	Galapokuna	1 0 1
3	Medimukalana (forest)	0 3 24			
4	Do. (do.)	1 2 1			427 1 13

and bounded as follows: on the north by the village limit of Aturukurutenna, the boundary of the Tittaweligandahaye korale; on the east by the boundary of Tittaweligandahaye korale, Ulagalawahena claimed by Tannakoon Mudiyansele Dingiri Menika and another, Pichechamalwattehenena claimed by Herat Mudiyansele Appuhamy, Ihalayiharewatta claimed by Sonuttara Unnanse of Doluwa Temple, Nagahamullehena claimed by ditto, the Egodiwatta-ela, Nagahamullehena claimed by Sonuttara Unnanse of Doluwa Temple, Kolongollhena claimed by Wikrama Mudiyansele Kapunahamy and others, an ela, Wadiyagalagawahena claimed by Ratnayaka Mudiyansele Kiri Banda and another, Belligollhena

claimed by Herat Mudiyansele Kalu Banda and others, Galpitagawahena claimed by Kosgolle Kandayalai Appuwa, Meegahamullehena claimed by Digane Arachchilai Mudali Naide, Kongahamullehena claimed by Digane Arachchilai Hamy and others, Kosgahawalahena claimed by Digane Arachchilai Bandi Naide, Meegahamullewatta claimed by Digane Arachchilai Menik Naide, Patahagawahena claimed by Wijayapala Atapattu Mudiyansele Dingiri Banda, Puwakwatta claimed by ditto and others, the Puwakwatta-ela, Puwakwatta claimed by Herat Mudiyansele Kalu Banda and others, an ela, Arambewatta claimed by Wijepala Atapattu Mudiyansele Dingiri Banda, an ela, Tarunagollewatta claimed by Punchi Vidane Henayalai Kaluwahenaya and others, Ihalawalauwewatta claimed by Ratnayaka Mudiyansele Kiri Banda and others, Tarunagollewatta claimed by Punchi Vidane Henayalai Kaluwahenaya and others, Nagahamulagala claimed by Heratgama Nayaka Unnanse of Nelawa Pansala, Ridigama Dewale claimed by trustees of Ridigama Dewale, Maluwewattehena claimed by Wijeyapala Atapattu Mudiyansele Dingiri Banda, Gallindawatta claimed by Delankatchariya Ratnadiya, Kirungewatta claimed by ditto, Mylagahamulawatta claimed by ditto; on the south by the village limit of Wewalagama; on the west by the boundary of the Mahagalboda korale (the village limit of Wedeniya, the village limit of Hunupola, the village limit of Moragolla), (the Kudu asamuna-ela), the village limit of Aturukurutenna.



Surveyor-General's Office,  
Colombo, January 3, 1918.

Scale of 16 Chains to an Inch.

C. R. LUNDIE,  
for Surveyor-General.

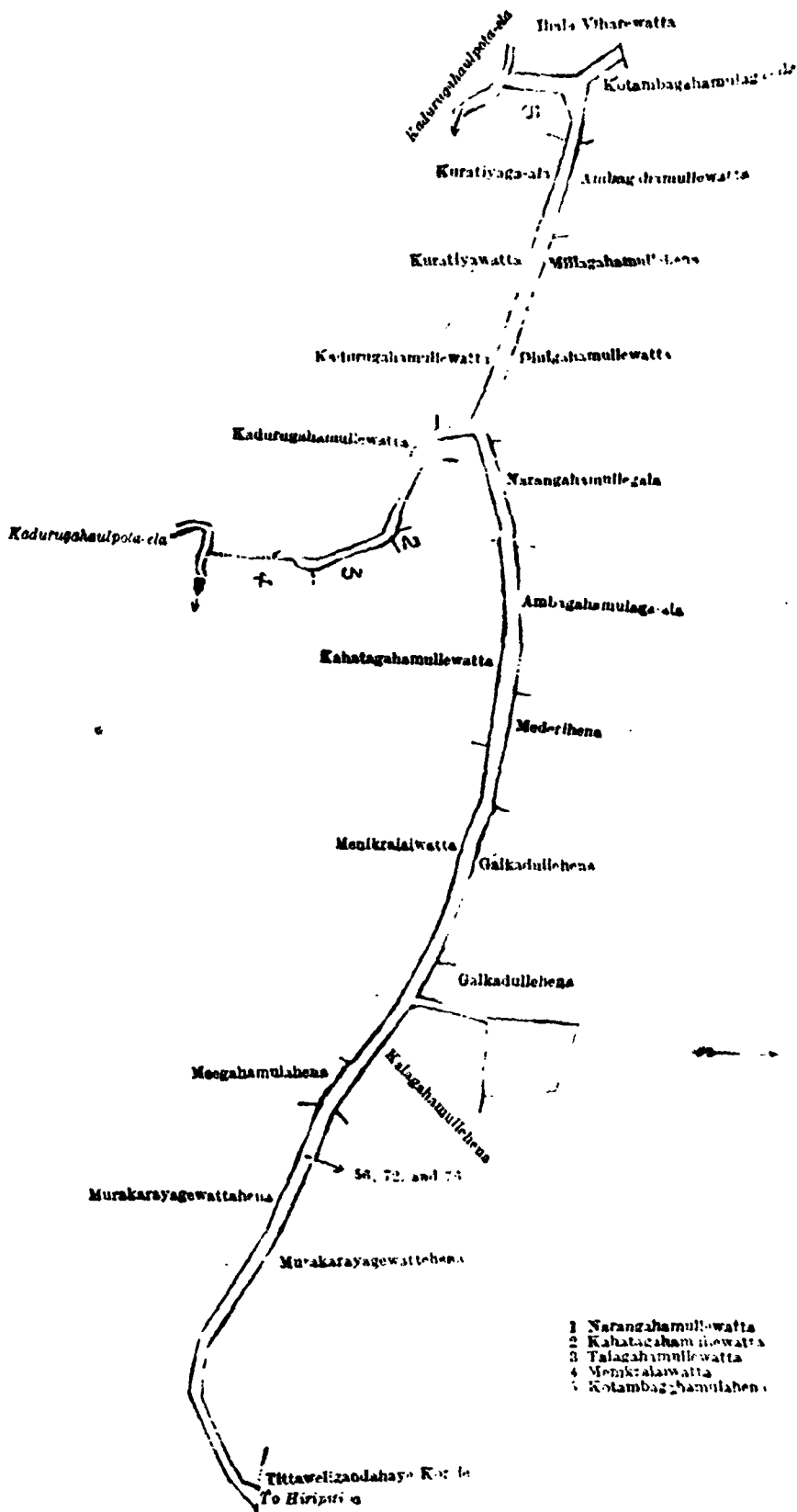
II.—Preliminary plan 1,211.

Lot.	Name of Land.	Extent, A. R. P.
56	Minipitiya (cemetery)	0 1 17
72	Gansabhawa road (road)	1 0 31
76	Footpath and dewata (path)	0 0 22

1 2 30

and bounded as follows: on the north by Ihalaviharewatta claimed by trustees of Doluwa Pansala, Kotambagahamulagala (private), Ambagahamullewatta claimed by Kiri Banda, Millagahamullehena claimed by Kirunga Upasakayalai Selelu, Diulgahamullewatta claimed by ditto, Narangahamulagala claimed by Wijesundere Sabapathy Mudiyansele Ranhamy, Ambagahamulagala claimed by Weerasuriya Mudiyansele Dingiri Banda, Mederihena claimed by Wijesundere Sabapathy Mudiyansele Ranhamy, ex-Vel-Vidane, Galkadullahena claimed by Tennakoon Mudiyansele Dingiri Menika and others, Galkadullahena claimed by Wijesundere Sabapathy Mudiyansele Ranhamy, ex-Vel-Vidane, Kalagahamullehena claimed

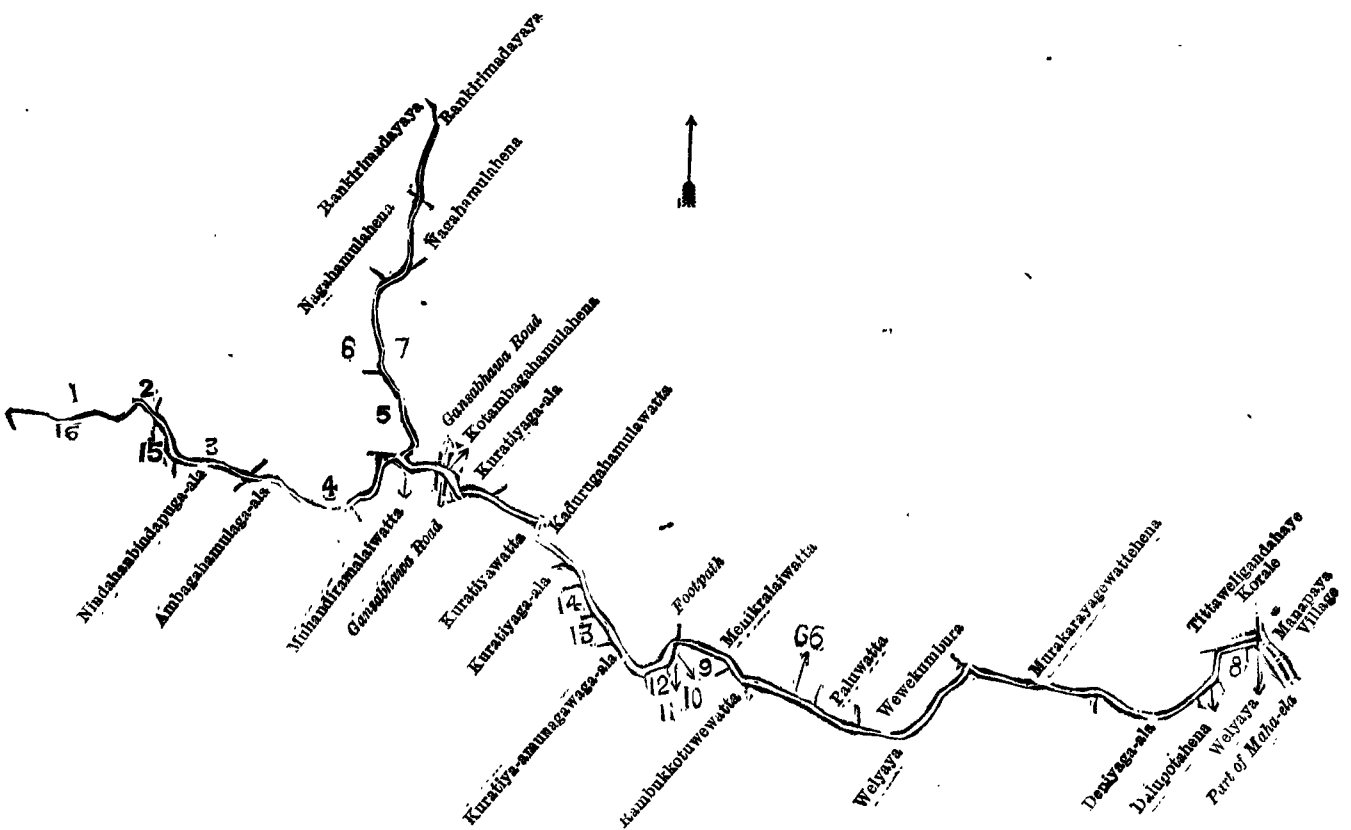
by Tennekoon Mudiyanselei Banda, Murakarayagewattchena claimed by Herat Mudiyanselei Appuhamy and others, the boundary of the Tittaweligandahaye korale; on the east by Murakarayagewattchena claimed by Appuhamy and others, Appuhamy and others; on the south by Murakarayagewattchena claimed by Herat Mudiyanselei Appuhamy and others, Meegahamulabhena claimed by Herat Mudiyanselei Kalu Banda and others, Menikralaiwatta claimed by ditto, Kahatagahamullewatta claimed by Weerasuriya Mudiyanselei Mudiyanse, Narangahamullewatta claimed by Wijesundere Sabapathy Mudiyanselei Kalu Banda Mudiyanselei Ranhamy, Kahatagahamullewatta claimed by Weerasuriya Mudiyanselei Mudiyanse, Talagahamullewatta claimed by Weerasuriya Mudiyanselei Ranhamy and others, Menikralaiwatta claimed by Herat Mudiyanselei Mudiyanselei Ranhamy and others, the Kadurugahaulpota-ela, Kadurugahamullewatta claimed by Wijesundere Sabapathy Mudiyanselei Ranhamy and others, Kadurugahamullewatta claimed by Kirunga Upasakayalai Sela and others, Kuratiyawatta claimed by Kotikapola Manika, Kenatiyagala claimed by ditto, Kotambagahamullewatta claimed by Sonuttara Umahare of Rankiri-mada Vihare, the Kadurugahaulpota-ela; on the west by Thalaviharewatta claimed by trustees of Dalawa Pansala.



## III.—Preliminary plan 1,211.

Lot.	Name of Land.	Extent, A. R. P.
66	Kadurugahaulpota and Egodawatta-elas (ela)	1 1 37

and bounded as follows: on the north by Rankirimadayaya claimed by Wijepala Atapattu Mudiyansele Dingiri Banda and others, Nagahamulahena claimed by Sonuttara Unnanse of Doluwa Temple, Ihalaviharewatta claimed by ditto, a Gansabhawa road, Kotambaghamulahena claimed by Sonuttara Unnanse of Rankirimada Vihare, Kuratiyagala claimed by Kotikapola Manika, Kadurugahamulawatta claimed by Wijesundere Sabapathy Mudiyansele Ranhamy and others, a footpath, Manikralaiwatta claimed by Herat Mudiyansele Kalu Banda and others, Paluwatta claimed by Wijesundere Sabapathy Mudiyansele Ranhamy and others, Wewekumbura claimed by Herat Mudiyansele Kalu Banda and others, Murakarayagewattehena claimed by Tennekoon Mudiyansele Dingiri Banda, Arachchi and others, the boundary of the Tittaweligandahaye korale; on the east by the Maha-ela (the village limit of Manapaya); on the south by Welyaya (private), Dalupotagala claimed by Weerasinge Mudiyansele Bandi Manika, Dalupotahena claimed by Tennekoon Mudiyansele Punchirala, Deniyagaala claimed by Kumbukwewa Dingiri Appu, Welyaya (private), Rambukkotuwegatta claimed by Wijesundere Sabapathy Mudiyansele Banda and others, Rambukkotuwegala claimed by Wijesundere Sabapathy Mudiyansele Banda, Vedarala and another, Godawicha-amunewatta claimed by Wijesundere Sabapathy Mudiyansele Ranhamy and others, Rambukkotuwegala claimed by Wijesundere Sabapathy Mudiyansele Banda, Vedarala and another, Ambagahamulawewagaala claimed by Wijepala Atapattu Mudiyansele Ukku Amma Kumarihamy, Kuratiya-amunagawagaala claimed by Herat Mudiyansele Kalu Banda and another, Kuratiyagaala claimed by Galgamuwalage Kiri Bindu, Kuratiyagaala claimed by Wijesundere Sabapathy Mudiyansele Banda, Vedarala, Kuratiyagaala claimed by Kotikapola Manika, Kuratiyawatta claimed by ditto, a Gansabhawa road, Muhandiramalaiwatta claimed by Tennekoon Mudiyansele Mudiyanse and another, Ambagahamulagaala claimed by Kosgolle Kandayalai Pincha and others, Nidahanbindapugaala claimed by Wijepala Atapattu Mudiyansele Dingiri Banda, Waragollewatta claimed by Kosgolle Kandayalai Pusuba and others, Wadiyagalagawahena claimed by Ratnayaka Mudiyansele Kiri Banda and another; on the west by Kolahenyaya claimed by Wijepala Atapattu Mudiyansele Dingiri Banda and others, Kolongollehena claimed by Wikrama Mudiyansele Kapuruhamy and others, Egodawatta claimed by ditto and others, Egodagodellewatta claimed by Wikrama Mudiyansele Ran Menika, Egodawatta claimed by Sonuttara Unnanse of Doluwa Temple, Nagahamulahena claimed by ditto, Rankirimadayaya claimed by Wijepala Atapattu Mudiyansele Dingiri Banda and others.



- |                     |                          |
|---------------------|--------------------------|
| 1 Kolahenyaya       | 9 Rambukkotuwegala       |
| 2 Kolongollehena    | 10 Godawicha-amunewatta  |
| 3 Egodagodellewatta | 11 Rambukkotuwegala      |
| 4 Egodagodellewatta | 12 Ambagahamulawewagaala |
| 5 Egodagodellewatta | 13 Kuratiyagaala         |
| 6 Egodawatta        | 14 Kuratiyagaala         |
| 7 Ihala Viharewatta | 15 Waragollewatta        |
| 8 Dalupotagaala     | 16 Wadiyagalagawahena    |

Surveyor-General's Office,  
Colombo, January 3, 1918.

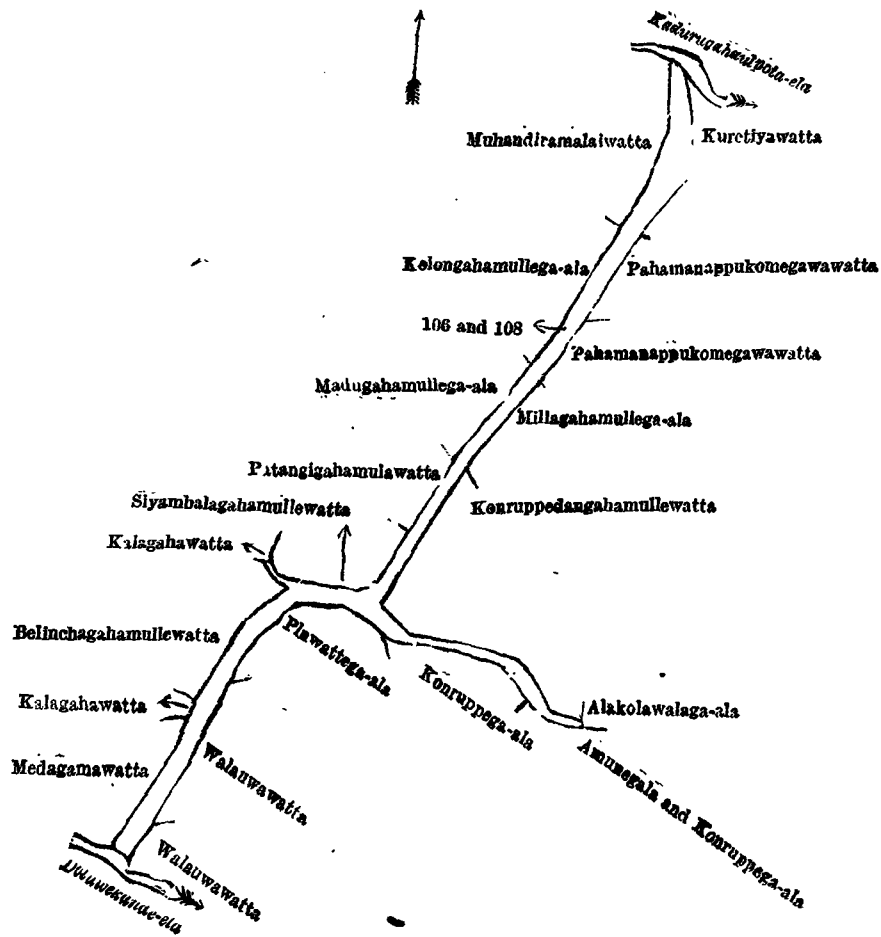
Scale of 8 Chains to an Inch.

C. R. LUNDIE,  
for Surveyor-General.

## IV.—Preliminary plan 1,211.

Lot.	Name of Land.	Extent, A. R. P.
106	Gansabhawa road (road)	0 3 3
108	Footpath and dewata (path)	0 0 16
		0 3 19

and bounded as follows: on the north by Kadurugahaupota-ela; on the east by Kuretiyawatta claimed by Kotikapola Manika, Pahamanappukomegawatta claimed by Digana-arachchilahamy, Pahamanappukomegawatta claimed by Digana-arachchilahamy and others, Millagahamulle-gala claimed by Digana-arachchila Bandi Naide, Konruppedangahamullewatta claimed by Digana-arachchila Bandi Naidu, Alakolawalagaala claimed by Sonuttara Unnanse of Rankirimada Vihare; on the south by Amunegala and Konruppegala claimed by Tennekoon Mudiyanse-lage Banda, Konruppegala claimed by Wijepala Atapattu Mudiyanse-lage Banda Kumarihamy, Pinwattigala claimed by Sonuttara Unnanse of Rankirimada Vihare, Walauwawatta claimed by Wijepala Atapattu Mudiyanse-lage Dingiri Banda and others, Walauwawatta claimed by Wijepala Atapattu Mudiyanse-lage Dingiri Banda, the Doluwekanda-ela; on the west by Medagamawatta claimed by Ratnayaka Mudiyanse-lage Mudiyanse, Kalagahawatta claimed by Digane-arachchilai Manik Naide and others, Belinchagahamullewatta claimed by Herat Mudiyanse-lage Ukku Banda and others, Kalagahawatta claimed by Digane-arachchilai Manik Naide and others, Siyambalagahamullewatta claimed by Digane-arachchilai Ran Naide, Patangigahamulawatta claimed by Digane-arachchilai Kirindide, Madugahamulle-gala claimed by Digane-arachchilai Bandi Naide, Kolangamulle-gala claimed by Kosgolle Kandayalai Thenuwara, Muhandiramalaiwatta claimed by Tennekoon Mudiyanse-lage Mudiyanse and others.



Surveyor-General's Office,  
Colombo, January 3, 1918.


Scale of 4 Chains to an Inch.

C. R. LUNDIE,  
for Surveyor-General.

V.—Preliminary plan 1,211.

Lot.	Name of Land.	Extent, A. R. P.
119	Doluwekande-ela (stream)	2 0 35

and bounded as follows: on the north by Rankimadayaya claimed by Wijepala Atapattu Mudiyanse-lage Dingiri Banda and others, Kolahenyaya claimed by Wijepala Atapattu Mudiyanse-lage Dingiri Banda and others, Puwakwatta claimed by Wijepala Atapattu Mudiyanse-lage Dingiri Banda and others, Patahagawahena claimed by Wijepala Atapattu Mudiyanse-lage Dingiri Banda and others, Kalagahawatta claimed by Digane-arachchilai Manik Naide and others, Medagamawatta claimed by Ratnayaka Mudiyanse-lage Mudiyanse, a Gansabhawa road, Walauwawatta claimed by Wijepala Atapattu Mudiyanse-lage Dingiri Banda, Amunegaala and Konruppegala claimed by Tennekoon Mudiyanse-lage Banda, Asweddumewatta claimed by Ratnayaka Mudiyanse-lage Kiri Banda and another, Welyaya (private), Pinkumbura claimed by the trustees of Kandaluwa Temple; on the east by part of Maha-ela (T. P. 83,428), (the village limit of Manapaya); on the south by Welyaya (private), Dalupotewatta claimed by Tennekoon Mudiyanse-lage Banda, Welyaya (private), Tibbotupitiyewelipillewa claimed by Herat Mudiyanse-lage Kalu Banda and others, Welyaya (private), Amunewatta claimed by Heratgama Nayaka Unnanse of Nelawa, Amunegaala claimed by Manapai Banda Korala, Pelapolwatta claimed by Wijepala Atapattu Mudiyanse-lage Dingiri Banda, Walauwawattigala claimed by ditto, Gurunnehalgawatta claimed by Titteragedera Kiri Naide and others, a Gansabhawa road, Ambagahamulawatta claimed by Hitteragedera Menik Naide, Dunumadalagahamulagaala claimed by Titteragedera Punchi Naide and others, Tharanagollewatta claimed by Panehi Vidane Henayalai Kaluwahenaya and others, Barandanamukalana belonging to the Crown, Arambewatta claimed by Wijepala Atapattu Mudiyanse-lage Dingiri Banda; on the west by Barandanamukalana belonging to the Crown, Puwakwatta claimed by Herat Mudiyanse-lage Kalu Banda and others, Puwakwatthenyaya claimed by Wijepala Atapattu Mudiyanse-lage Dingiri Banda and others, Medimukalana belonging to the Crown, Rankirimadayaya claimed by Wijepala Atapattu Mudiyanse-lage Dingiri Banda and others.



Surveyor-General's Office,  
Colombo, January 3, 1918.

Scale of 8 Chains to an Inch.

C. R. LUNDIE,  
for Surveyor-General.

## VI.—Preliminary plan 1,211.

Lot.	Name of Land.	Extent, A. R. P.
123	Part of Maha-ela (street)	2 3 23

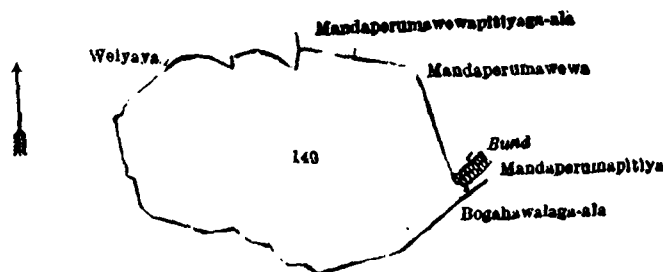
and bounded as follows: on the north by the boundary of the Tittaweligandahaye korale, part of Maha-ela (the village limit of Manapaya); on the east by part of Maha-ela (the village limit of Manapaya); on the south by part of Maha-ela (the village limit of Diyawa); on the west by the village limit of Wewalagama, Welyaya (private), Bakmigahakumburepillewa claimed by Wijepala Patirana Mudiyansele Dingiri Banda, Welyaya (private), the Doluwekande-ela. T. P. 83.428, Welyaya (private), the Kadurugahamulapota-ela.

[For Diagram see page 583.]

## VII.—Preliminary plan 1,211.

Lot.	Name of Land.	Extent, A. R. P.
149	Dalukgala	2 1 26

and bounded as follows: on the north by Welyaya (private), Mandapuramawewapitiyegala claimed by Wijepala Atapattu Mudiyansele Dingiri Banda, Mandapperumawewa claimed by ditto; on the east by Mandapperumawewa claimed by Wijepala Atapattu Mudiyansele Dingiri Banda, a bund, Mandaperumapitiya claimed by Wijepala Atapattu Mudiyansele Dingiri Banda; on the south by Bogahawalagaala claimed by Puchirala and others, Welyaya (private); on the west by Welyaya (private).



Surveyor-General's Office,  
Colombo, January 3, 1918.

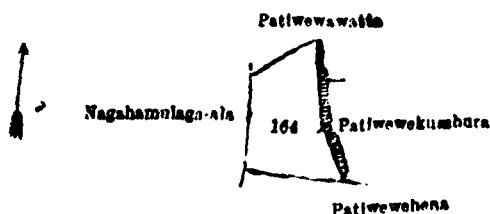
Scale of 4 Chains to an Inch.

C. R. LUNDIE,  
for Surveyor-General.

## VIII.—Preliminary plan 1,211.

Lot.	Name of Land.	Extent, A. R. P.
164	Patiwewa (tank and bund)	0 1 29

and bounded as follows: on the north by Patiweawatta claimed by Ratnayaka Mudiyansele Kiri Banda; on the east by Patiweawatta claimed by Ratnayaka Mudiyansele Kiri Banda, Patiwewakumbura claimed by ditto and others; on the south by Patiweahena claimed by Ratnaya Mudiyansele Kiri Banda and others; on the west by Nagahamulagaala claimed by Heratgama Nayaka Unnanse of Nelawa Pansala.



Surveyor-General's Office,  
Colombo, January 3, 1918.

Scale of 4 Chains to an Inch.

C. R. LUNDIE,  
for Surveyor-General.

## IX.—Preliminary plan 1,211.

Lot.	Name of Land.	Extent, A. R. P.
174	Gansabhawa road	0 3 38

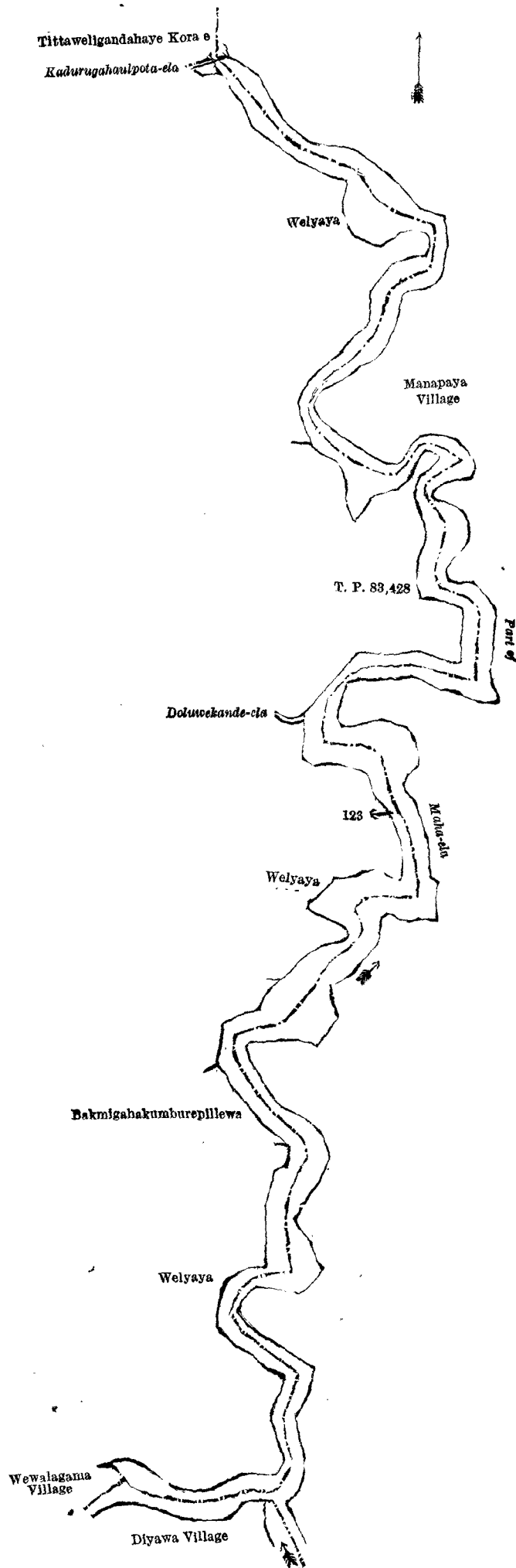
and bounded as follows: on the north by Tharanagollewatta claimed by Puchi Vidane Heneyalai Kaluwahenaya and others, Maragahamulleagaala claimed by Hitteragedera Menik Naide, Ambagahamullewatta claimed by ditto, the Doluwekande-ela; on the east by Gurunnehelagaala claimed by Tittiragedera Kiri Naide and others, Gurunnehelagaala claimed by ditto Kalu Naide; on the south by Lolugahamulagaala claimed by Hitteragedera Menik Naide, Maragahamulleagaala claimed by Sitteragederawela Naide and others, Gurunnehelawatta claimed by Gurunnehela Puchi Naide and others, Gurunnehelawatta claimed by Sitteragederawela Naide and others, Gurunnehelawatta claimed by Titteragedera Puchi Naide, Welyaya (private), Gurunnehelakumburekanatta claimed by Gurunnehela Naide and others, Welyaya (private), the Wegolle-ela; on the west by the village limit of Wewalagama, Udukumbura claimed by Herat Mudiyansele Dingiri Amma, Maluwatthehena claimed by Wijepala Atapattu Mudiyansele Kiri Banda, Patiyawwahena claimed by Ratnayaka Mudiyansele Kiri Banda and others, Patiyawwakumbura claimed by ditto, Patiyawwawatta claimed by Puchi Vidane Heneyalai Kaluwahenaya and others, Tharanagollewatta claimed by ditto.

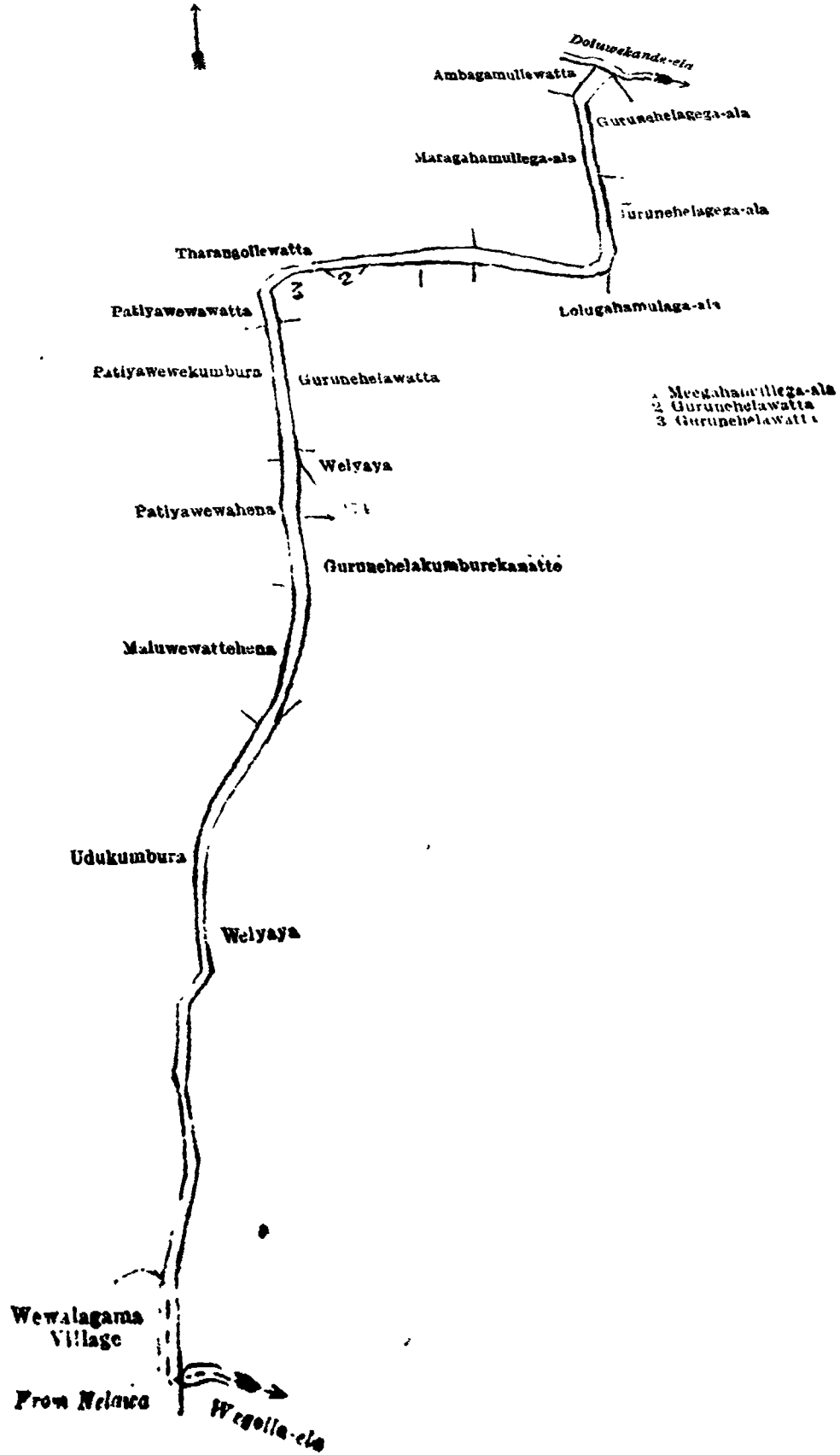
[For Diagram see page 584.]

## X.—Preliminary plan 1,211.

Lot.	Name of Land.	Extent, A. R. P.
190	Wegolle-ela (part)	0 0 17





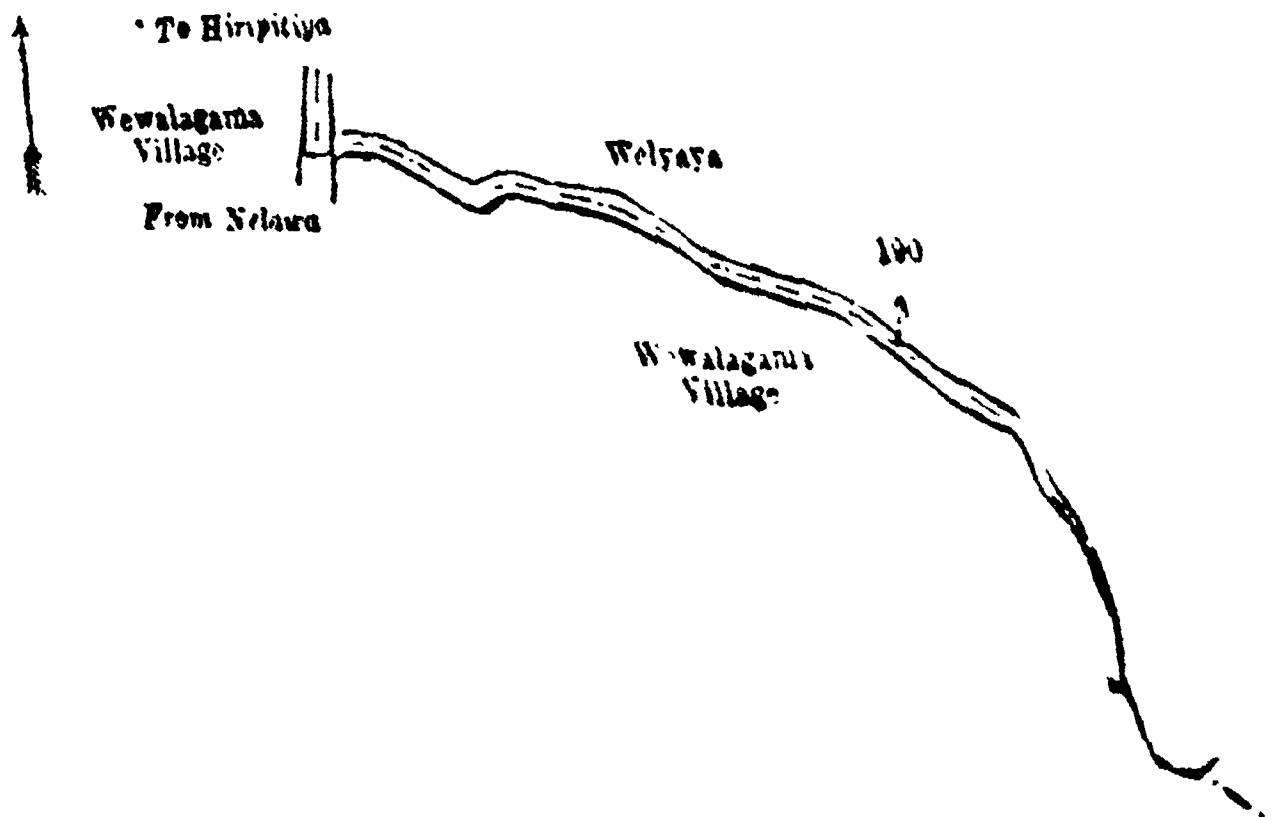


Surveyor-General's Office,  
Colombo, January 3, 1918.

Scale of 4 Chains to an Inch.

C. R. LUNDY  
for Surveyor-G.

and bounded as follows: on the north and east by Welyaya (private); on the south by the village limit of Wewalagama; on the west by the village limit of Wewalagama (the road from Nelawa to Hiripitiya).



Surveyor-General's Office,  
Colombo, January 3, 1918.

Scale of 4 Chains to an Inch.  
Kurunegala S. O. 36-1918.

Anuradhapura Notice No. 6,815.

Notice under "The Waste Lands Ordinances of 1897, 1899, 1900, and 1903."

TAKE notice that unless within three months from April 12, 1918, the persons, if any, who claim any interest in the lands hereinafter mentioned or in any one or more of such lands or to some interest therein make claim in person or in writing to the said lands or any of them or to some interest therein to J. M. Davies, Esq., Special Officer appointed under section 28 of "The Waste Lands Ordinances of 1897, 1899, 1900, and 1903," at his office at Colombo :

Such Special Officer, in pursuance of the powers vested in him by the said Ordinances, will declare by writing under his hand that the said lands, or such of them as to which no claim has been made, are the property of the Crown.

J. M. DAVIES,  
Special Officer.

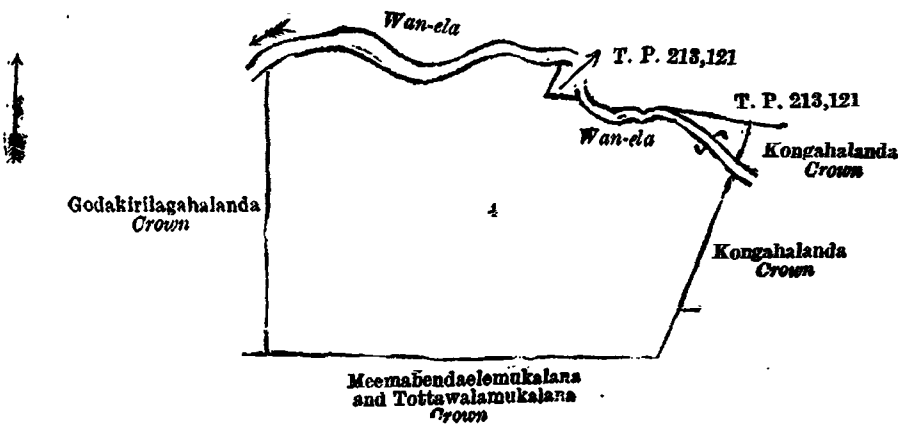
Description of the Lands referred to.

The following lots situated in the village of Tammannewa, in the Pahala Kelegam tulana of the Wilachchiya korale of the Nuwaragam palata, in the North-Central Province, as described in the annexed diagrams :—

I.—Topo preliminary plan 4.

Lot.	Name of Land.	Extent, A. R. P.
4	Siyambalagahalanda	3 3 18

and bounded as follows : on the north by the Wan-ela, T. P. 213,121, the Wan-ela, T. P. 213,121 ; on the east by Kongahalanda declared to be the property of the Crown under the Waste Lands Ordinances, Meemabendaelamukalana and Tottawalamukalana declared to be the property of the Crown under the Waste Lands Ordinances ; on the south by Meemabendaelamukalana and Tottawalamukalana declared to be the property of the Crown under the Waste Lands Ordinances ; on the west by Godakirilagahalanda declared to be the property of the Crown under the Waste Lands Ordinances.



Surveyor-General's Office,  
Colombo, February 28, 1918.

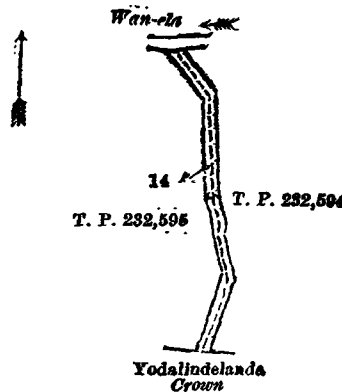
Scale of 4 Chains to an Inch.

C. R. LUNDIE,  
for Surveyor-General.

II.—Topo preliminary plan 4.

Lot.	Name of Land.	Extent, A. R. P.
14	Path and reservation	0 0 26

and bounded as follows : on the north by the Wan-ela ; on the east by T. P. 232,594 ; on the south by Yodalindelanda declared to be the property of the Crown under the Waste Lands Ordinances ; on the west by T. P. 232,595.



Surveyor-General's Office,  
Colombo, February 28, 1918.

Scale of 4 Chains to an Inch.

C. R. LUNDIE,  
for Surveyor-General.

Anuradhapura S. O. 4—1918.

Uva Notice No. 6,816.

Notice under "The Waste Lands Ordinances of 1897, 1899, 1900, and 1903."

TAKE notice that unless within three months from April 12, 1918, the persons, if any, who claim any interest in the lands hereinafter mentioned or in any one or more of such lands or to some interest therein make claim in person or in writing to the said lands or any of them or to some interest therein to J. M. Davies, Esq., Special Officer appointed under section 28 of "The Waste Lands Ordinances of 1897, 1899, 1900, and 1903," at his office at Colombo :

Such Special Officer, in pursuance of the powers vested in him by the said Ordinances, will declare by writing under his hand that the said lands, or such of them as to which no claim has been made, are the property of the Crown.

J. M. DAVIES,  
Special Officer.

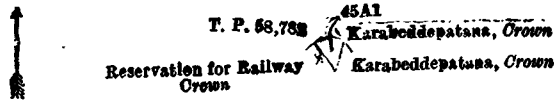
*Description of the Lands referred to.*

The following lots situated in the village of Kadurugamuwa, in the Mahapalata korale of the Udukinda division, in the Province of Uva, as described in the annexed diagrams :—

I.—Preliminary plan 114.

Lot.	Name of Land.	Extent, A. R. P.
45A1 ..	Reservation for railway	0 0 14

and bounded as follows : on the north by T. P. 58,782 ; on the east by Karabeddepatana belonging to the Crown ; on the south and west by the reservation for railway belonging to the Crown.



Surveyor-General's Office,  
Colombo, January 19, 1918.

Scale of 8 Chains to an Inch.

C. R. LUNDIE,  
for Surveyor-General.

II.—Preliminary plan 114.

Lot.	Name of Land.	Extent, A. R. P.
45A4 ..	Reservation for railway	0 0 21½

and bounded as follows : on the north by Karabeddepatana belonging to the Crown ; on the east by T. P. 58,782 ; on the south by T. P. 58,782, reservation for railway belonging to the Crown ; on the west by reservation for railway belonging to the Crown.



Surveyor-General's Office,  
Colombo, January 19, 1918.

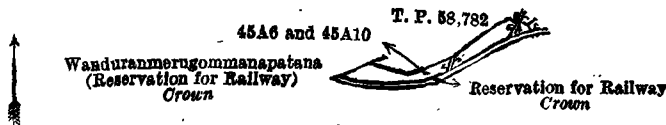
Scale of 8 Chains to an Inch.

C. R. LUNDIE,  
for Surveyor-General.

III.—Preliminary plan 114.

Lot.	Name of Land.	Extent, A. R. P.
45A6 ..	Reservation for railway	0 1 28½
45A10 ..	Do.	0 0 1½
		<hr/>
		0 1 29½

and bounded as follows : on the north and east by T. P. 58,782 ; on the south by reservation for railway belonging to the Crown ; on the west by Wanduranmerugommanapatana (reservation for railway) belonging to the Crown.



Surveyor-General's Office,  
Colombo, January 19, 1918.

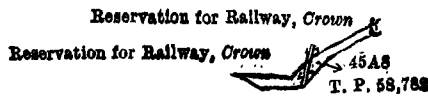
Scale of 8 Chains to an Inch.

C. R. LUNDIE,  
for Surveyor-General.

IV.—Preliminary plan 114.

Lot.	Name of Land.	Extent, A. R. P.
45A8 ..	Reservation for railway	0 0 34½

and bounded as follows : on the north and east by reservation for railway belonging to the Crown ; on the south and west by T. P. 58,782.



Surveyor-General's Office,  
Colombo, January 19, 1918.

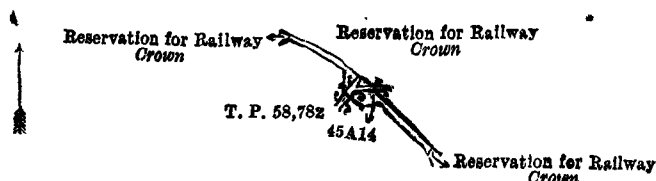
Scale of 8 Chains to an Inch.

C. R. LUNDIE,  
for Surveyor-General.

V.—Preliminary plan 114.

Lot.	Name of Land.	Extent, A. R. P.
45A14 ..	Reservation for railway	0 1 10

and bounded as follows : on the north and east by reservation for railway belonging to the Crown ; on the south by reservation for railway belonging to the Crown, T. P. 58,782 ; on the west by T. P. 58,782, reservation for railway belonging to the Crown.




Surveyor-General's Office,  
Colombo, January 19, 1918.

Scale of 8 Chains to an Inch.

C. R. LUNDIE,  
for Surveyor-General.

Lot.	Name of Land.	VI.—Preliminary plan 114.	Extent, A. B. P.
45A16 ..	Reservation for railway	.. .. .	0 0 30

and bounded as follows : on the north by reservation for railway (road to water source) belonging to the Crown ; on the east by T. P. 58,782 ; on the south by T. P. 58,782, reservation for railway belonging to the Crown ; on the west by reservation for railway belonging to the Crown.



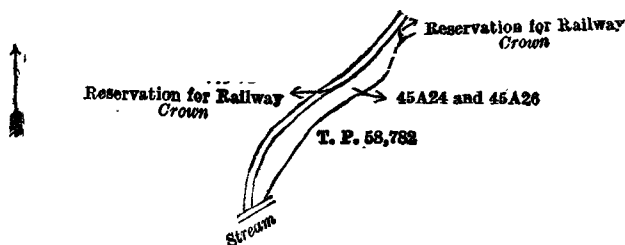
Surveyor-General's Office,  
Colombo, January 19, 1918.

Scale of 8 Chains to an Inch.

C. R. LUNDIE,  
for Surveyor-General.

Lot.	Name of Land.	VII.—Preliminary plan 114.	Extent, A. B. P.
45A24 ..	Reservation for railway	.. .. .	0 2 20
45A26 ..	Do.	.. .. .	0 0 8
			0 2 28

and bounded as follows : on the north by reservation for railway belonging to the Crown ; on the east by T. P. 58,782 ; on the south by a stream ; on the west by reservation for railway belonging to the Crown.



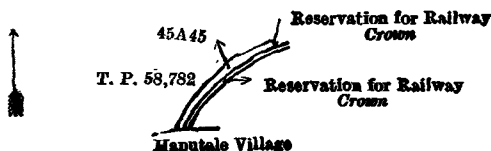
Surveyor-General's Office,  
Colombo, January 19, 1918.

Scale of 8 Chains to an Inch.

C. R. LUNDIE,  
for Surveyor-General.

Lot.	Name of Land.	VIII.—Preliminary plan 114.	Extent, A. R. P.
45A45 ..	Reservation for railway	.. .. .	0 0 14

and bounded as follows : on the north by T. P. 58,782 ; on the east by reservation for railway belonging to the Crown ; on the south by the village limit of Haputale ; on the west by T. P. 58,782.




Surveyor-General's Office,  
Colombo, January 19, 1918.

Scale of 8 Chains to an Inch.

C. R. LUNDIE,  
for Surveyor-General.

Lot.	Name of Land.	IX.—Preliminary plan 114.	Extent, A. R. P.
57A ..	Reservation for railway	.. .. .	0 1 7

and bounded as follows : on the north by Roehampton estate sold by the Crown (T. P. 311,833) ; on the east by reservation for railway belonging to the Crown ; on the south and west by Roehampton estate sold by the Crown (T. P. 311,833).




Surveyor-General's Office,  
Colombo, January 19, 1918.

Scale of 8 Chains to an Inch.

C. R. LUNDIE,  
for Surveyor-General.

Lot	Name of Land.	X.—Preliminary plan 114.	Extent, A. R. P.
57A1 ..	Reservation for railway	.. .. .	0 0 10

and bounded as follows : on the north by Roehampton estate sold by the Crown (T. P. 311,833), a road ; on the east by reservation for railway belonging to the Crown ; on the south by Roehampton estate sold by the Crown (T. P. 311,833) ; on the west by Galwetiyeapatana belonging to the Crown.



Surveyor-General's Office,  
Colombo, January 19, 1918.

Scale of 8 Chains to an Inch.

C. R. LUNDIE,  
for Surveyor-General.

## FINAL ORDERS.

### Galle S. O. No. 379.

#### Order under Section 2 of "The Waste Lands Ordinances of 1897, 1899, 1900, and 1903," declaring Lands to be Crown Property.

In the matter of the lands commonly called or known as Galandaladeniya (reservation for road), Gullenagodadeniya, situate in the village of Udugama, in the Gangaboda pattu of the Galle District, in the Southern Province, and of "The Waste Lands Ordinances of 1897, 1899, 1900, and 1903."

THE notice required by section 1 of "The Waste Lands Ordinances of 1897, 1899, 1900, and 1903," having been duly published in manner prescribed by that section in respect of the above-named lands (*vide* Notice No. 6,410), and no claim having been made to the said lands or to any interest therein within the period of three months from the date specified in the said notice, I, John Murray Davies, Special Officer appointed under section 28 of the said Ordinances, under and by virtue of the powers vested in me in that behalf by section 2 of the said Ordinances, do hereby on this 23rd day of February, 1918, order and declare that the said lands as more fully described herein below, situate in the village of Udugama, in the Gangaboda pattu of the Galle District, in the Southern Province, and shown as lots 4A and 108 in preliminary plan 528 and in the annexed diagrams, and containing in extent 2 roods and 13 perches, are the property of the Crown.


#### *Description of the Lands referred to.*

The following lots situated in the village of Udugama, in the Gangaboda pattu of the Galle District, in the Southern Province, as described in the annexed diagrams:—

#### I.—Preliminary plan 528.

Lot.	Name of Land.	Extent, A. R. P.
4A . . .	Galandaladeniya (reservation for road)	. . . . . 0 0 3

and bounded as follows: on the north by Galandalahena (reservation for road) belonging to the Crown; on the east by Galandalahena (reservation for road) belonging to the Crown; on the south by the road from Galle to Hiniduma; on the west by Galandalahena (reservation for road) belonging to the Crown.



Surveyor-General's Office,  
Colombo, March 9, 1917.

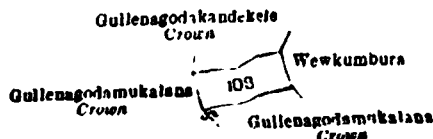
Scale of 8 Chains to an Inch.

A. H. G. DAWSON,  
for Surveyor-General.

#### II.—Preliminary plan 528.

Lot.	Name of Land.	Extent, A. R. P.
108 . . .	Gullenagodadeniya . . .	. . . . . 0 2 10

and bounded as follows: on the north by Gullenagodakandakela belonging to the Crown; on the east by Wewkumbura claimed by Sinno Appu de Silva Jayasundara, Vidane Arachchi; on the south by Gullenagodamukalana belonging to the Crown; on the west by Gullenagodamukalana belonging to the Crown.



Surveyor-General's Office,  
Colombo, March 9, 1917.

Scale of 8 Chains to an Inch.

A. H. G. DAWSON,  
for Surveyor-General.

February 23, 1918.

J. M. DAVIES,  
Special Officer.

### Hambantota S. O. No. 1417.

#### Order under Section 2 of "The Waste Lands Ordinances of 1897, 1899, 1900, and 1903," declaring Lands to be Crown Property.

In the matter of the lands commonly called or known as Halambagashena *alias* Inginigasyaya, Maramdiyahena Siyambalagahawewa, &c., situate in the village of Nalagama, in West Goluwa pattu of the Hambantota District, in the Southern Province, and of "The Waste Lands Ordinances of 1897, 1899, 1900, and 1903."

THE notice required by section 1 of "The Waste Lands Ordinances of 1897, 1899, 1900, and 1903," having been duly published in manner prescribed by that section in respect of the above-named lands (*vide* Notice No. 3,534), and no claim having been made to the said lands or to any interest therein within the period of three months from the date specified in the said notice, I, Howard Orme Fox, Special Officer appointed under section 28 of the said Ordinances, under and by virtue of the powers vested in me in that behalf by section 2 of the said Ordinances, do hereby on this 18th day of January 1918, order and declare that the said lands as more fully described herein below, situate in the village of Nalagama, in the West Goluwa pattu of the Hambantota District, in the Southern Province, and shown as lots 104, 103, 209, 233, 277E, 314A, and 333 in preliminary plan 200 and in the annexed diagrams, and containing in extent 76 acres and 26 perches, are the property of the Crown.

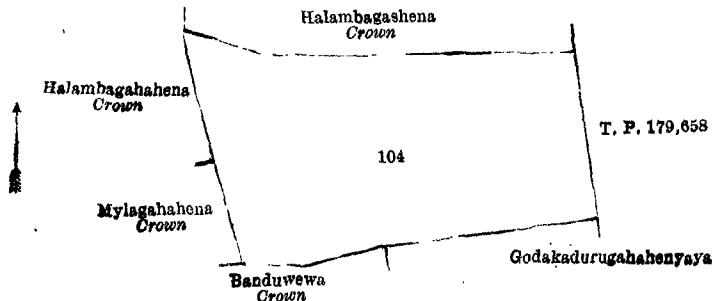
*Description of the Lands referred to.*

The following lots situated in the village of Nalagama, in the West Giruwa pattu of the Hambantota District, in the Southern Province, as described in the annexed diagrams :—

I.—Preliminary plan 290.

Lot.	Name of Land.	Extent, A. R. P.
104	Halambagashena <i>alias</i> Inginigasyaya, Maramandiyahena	3 0 34

and bounded as follows : on the north by Halambagashena to be declared the property of the Crown under the Waste Lands Ordinances ; on the east by T. P. 179,658 ; on the south by Godakadurugahahenyaya (private), Banduwewa claimed by the Crown ; on the west by Mylagahahena to be declared the property of the Crown under the Waste Lands Ordinances, Halambagahahena to be declared the property of the Crown under the Waste Lands Ordinances.



Surveyor-General's Office,  
Colombo, October 27, 1917.

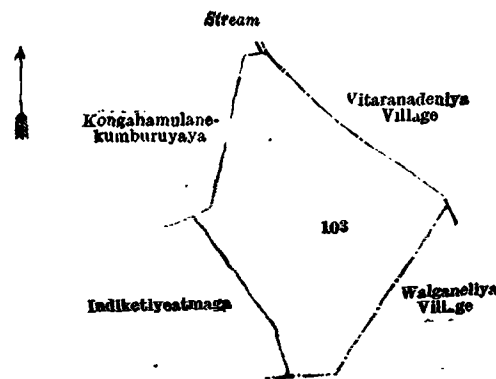
Scale of 4 Chains to an Inch.

C. R. LUNDIE,  
for Surveyor-General.

II.—Preliminary plan 290.

Lot.	Name of Land.	Extent, A. R. P.
103	Siyambalagahawewa	1 3 31

and bounded as follows : on the north by Kongahamulanekumburuyaya claimed by Kumbalgamage Don Peneris and others, a stream the village limit of Vitaranadeniya ; on the east by the village limits of Vitaranadeniya and Walganeliya ; on the south by the village limit of Walganeliya ; on the west by Indiketiyeatmaga claimed by L. G. Janis and others, Kongahamulanekumburuyaya claimed by Kumbalgamage Don Peneris and others.



Surveyor-General's Office,  
Colombo October, 27, 1917.

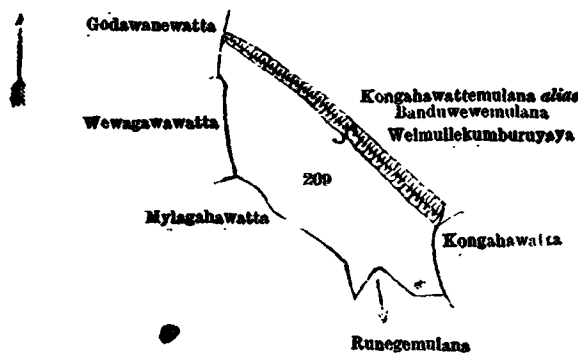
Scale of 4 Chains to an Inch.

C. R. LUNDIE,  
for Surveyor-General.

III.—Preliminary plan 290.

Lot.	Name of Land.	Extent, A. R. P.
209	Banduwewa (tank and bund)	1 1 4

and bounded as follows : on the north by Kongahawattumulana *alias* Banduwewumulana, Weimullekumburuyaya claimed by A. A. Senderis and others ; on the east by Kongahawattumulana *alias* Banduwewumulana, Weimullekumburuyaya claimed by A. A. Senderis and others Kongahawatta claimed by Atukeralarachige Senderis ; on the south by Runegemulana claimed by the Trustees of Willaddara Pansala, Mylagahawatta claimed by Abeyasingha Jayawardena Yapage Don Andris, ex-Police Officer ; on the west by Wewagawawatta claimed by Gamage Don Dionis, Godawanewatta claimed by Gamage Allis Appu.



Surveyor-General's Office,  
Colombo, October 27, 1917.

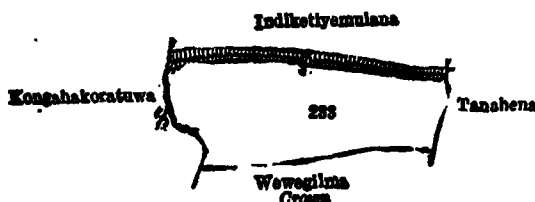
Scale of 4 Chains to an Inch.

C. R. LUNDIE,  
for Surveyor-General.

## IV.—Preliminary plan 290.

Lot.	Name of Land.	Extent, A. R. P.
233	Indiketiyeewa (tank and bund)	1 0 22

and bounded as follows: on the north by Indiketiyeemulana claimed by A. G. L. Don Adirian and others; on the east by Tanahena claimed by Amarasiri Gunawardena Don Adirian; on the south by Wewegilma claimed by the Crown; on the west by Kongahakoratuwa claimed by Jayasin Arachchige Don Siman.



Surveyor-General's Office,  
Colombo, October 27, 1917.

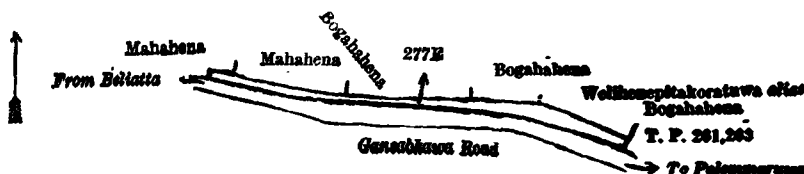
Scale of 4 Chains to an Inch.

C. R. LUNDIE,  
for Surveyor-General.

## V.—Preliminary plan 290.

Lot.	Name of Land.	Extent, A. R. P.
277E	Mahahena (reservation for road)	0 0 26

and bounded as follows: on the north by Mahahena claimed by Hewawalgamage Punchi Appu, Mahahena claimed by Don Dias Rajapaksa Munasin Patirana, Bogahahena claimed by Lokuhewagamage Juwanis Appu, Bogahahena claimed by Lokuhewagamage Juwanis Appu and another, Welihenepitakoratuwa *alias* Bogahahena claimed by Rajapaksa Munasin Patirana Don Andiris and another; on the east by T. P. 261,263; on the south by the Gansabhawa road from Poloumaruwa to Beliatta; on the west by Mahahena claimed by Hewawalgamage Punchi Appu.



Surveyor-General's Office,  
Colombo, October 27, 1917.

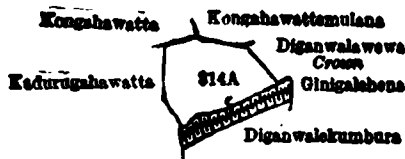
Scale of 4 Chains to an Inch.

C. R. LUNDIE,  
for Surveyor-General.

## VI.—Preliminary plan 290.

Lot.	Name of Land.	Extent, A. R. P.
314A	Diganwelawewa (tank and bund)	0 1 20

and bounded as follows: on the north by Kongahawatta claimed by Dalugodahewage Babun and another, Kongahawattemulana claimed by K. H. Heen Appu and another; on the east by Diganwalawewa claimed by the Crown, Ginigalehena claimed by H. K. Dissan Appu and others; on the south by Diganwalekumbura claimed by Wickramasekera Heellege Girigoris and others; on the west by Kadurugahawatta claimed by Kankanana Arachchige Don Andiris and others.



Surveyor-General's Office,  
Colombo, October 27, 1917.

Scale of 4 Chains to an Inch.

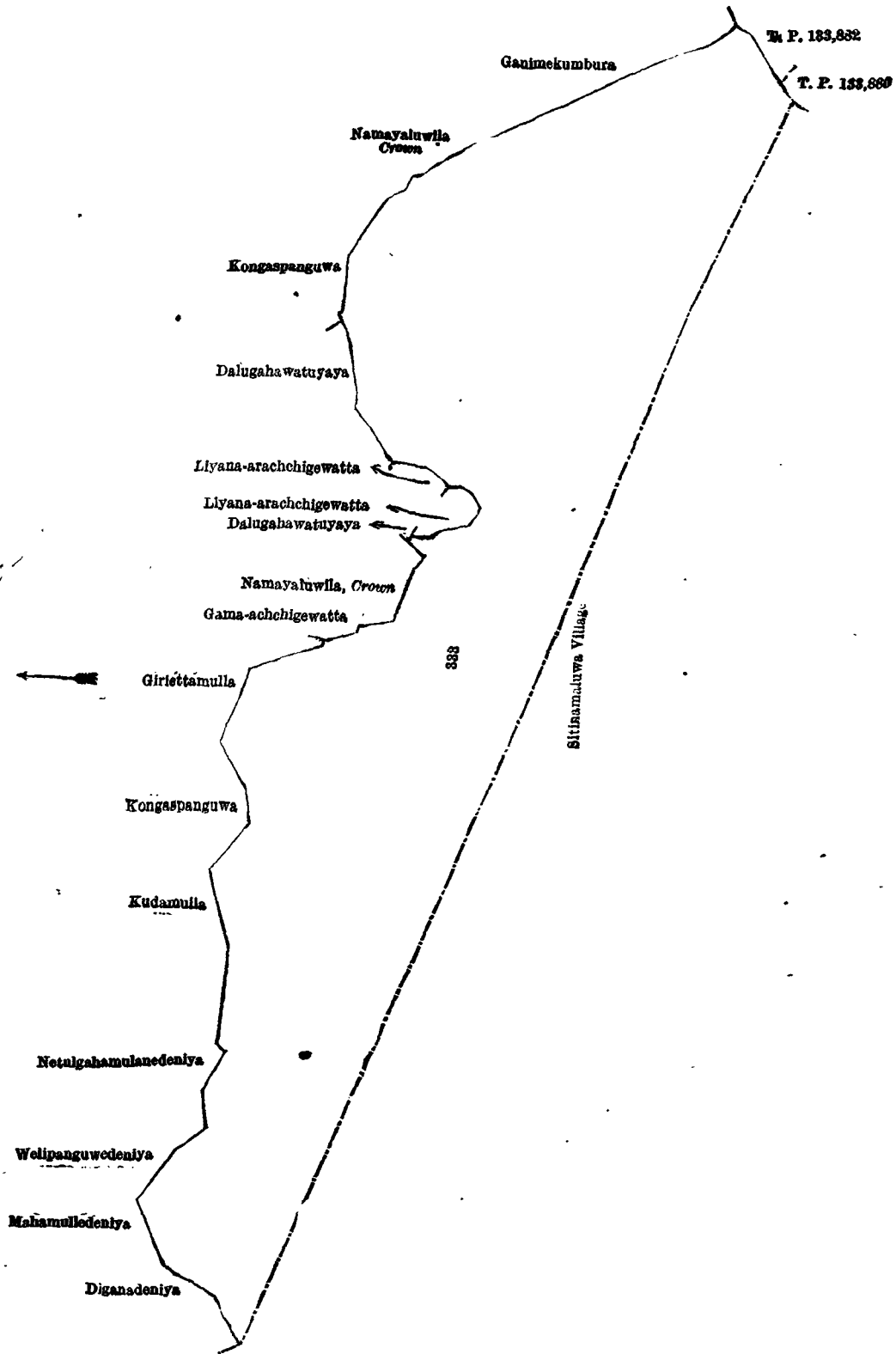
C. R. LUNDIE,  
for Surveyor-General.

## VII.—Preliminary plan 290.

Lot.	Name of Land.	Extent, A. R. P.
333	Namayaluwila	68 0 9

and bounded as follows: on the north by Welipanguwedeniya claimed by the Willaddara Pansala, Netulgahamulandeniya claimed by the Willaddara Pansala, Kudamulla claimed by Lokuhewagamage Don Janis, Kongaspanguwa claimed by Edirisin Gamachchige Don Davith, Geriettamulla claimed by Edirisin Gamachchige Don Davith, Gamachchigewatta claimed by Samarasin Gama-achchige Babunhamy, Nayayaluwila claimed by the Crown, Dalugahawatuyaya claimed by Don Andris Ruwan Patirana and others, Liyana Arachchigewatta claimed by Lokuhewagamage Don Samel and others, Liyana-arachchigewatta claimed by Lokuhewagamage Don Samel, and others, Dalugahawatuyaya claimed by Don Andris Ruwan Patirana and others, Kongaspanguwa claimed by Don Dias Rajapaksa Munasin Patirana and others, Nayayaluwila claimed by the Crown, Ganimekumbura claimed by Dewendara Weerasin Kankananga Danoris and others; on the east by Ganimekumbura claimed by Dewendara Weerasin Kankananga Danoris and others, T. P. 133,882 and 133,880; on the south by the village limit of Sitinamaluwa; on the west by Diganadeniya claimed by Wickramasekera Hillage Don Andris and others, Mahamulledeniya claimed by Kankanana Arachchige Andris.





Surveyor-General's Office,  
Colombo, October 27, 1917.

Scale of 8 Chains to an Inch.

January 18, 1918.

H. O. Fox,  
Special Officer.

C. R. LUNDIE,  
for Surveyor-General.

**Kurunegala S. O. No. 2,065.**

**Order under Section 2 of "The Waste Lands Ordinances of 1897, 1899, 1900, and 1903,"  
declaring Lands to be Crown Property**

In the matter of the lands commonly called or known as ela (stream), part of ela (stream), &c., situate in the village of Hedipannala, in the Udukaha korale east of the Dambadeni hatpattu of the Kurunegala District, in the North-Western Province, and of "The Waste Lands Ordinances of 1897, 1899, 1900, and 1903."

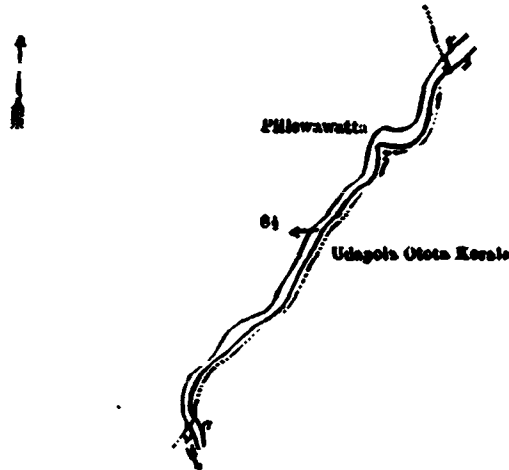
THE notice required by section 1 of "The Waste Lands Ordinances of 1897, 1899, 1900, and 1903," having been duly published in manner prescribed by that section in respect of the above-named lands (*vide* Notice No. 6,566), and no claim having been made to the said lands or to any interest therein within the period of three months from the date specified

in the said notice, I, Norman Albert Hampton, Special Officer appointed under section 28 of the said Ordinances, under and by virtue of the powers vested in me in that behalf by section 2 of the said Ordinances, do hereby on this 18th day of January, 1918, order and declare that the said lands, as more fully described herein below, situate in the village of Hedipannala, in the Udukaha korale east of the Dambadeni hatpattu of the Kurunegala District, in the North-Western Province, and shown as lots 8½, 14½, and 14½ in preliminary plan 425 and in the annexed diagrams, and containing in extent 1 acre 1 rood and 27 perches, are the property of the Crown.

*Description of the Lands referred to.*

The following lots situated in the village of Hedipannala, in the Udukaha korale east of the Dambadeni hatpattu of the Kurunegala District, in the North-Western Province, as described in the annexed diagrams:—

Lot.	Name of Land.	I.—Preliminary plan 425.	Extent, A. R. P.
8½	Ela (stream)	and bounded as follows: on the north by Pillewawatta (private); on the east and south by the boundary of Udupola Otota korale; on the west by Pillewawatta (private).	0 0 16

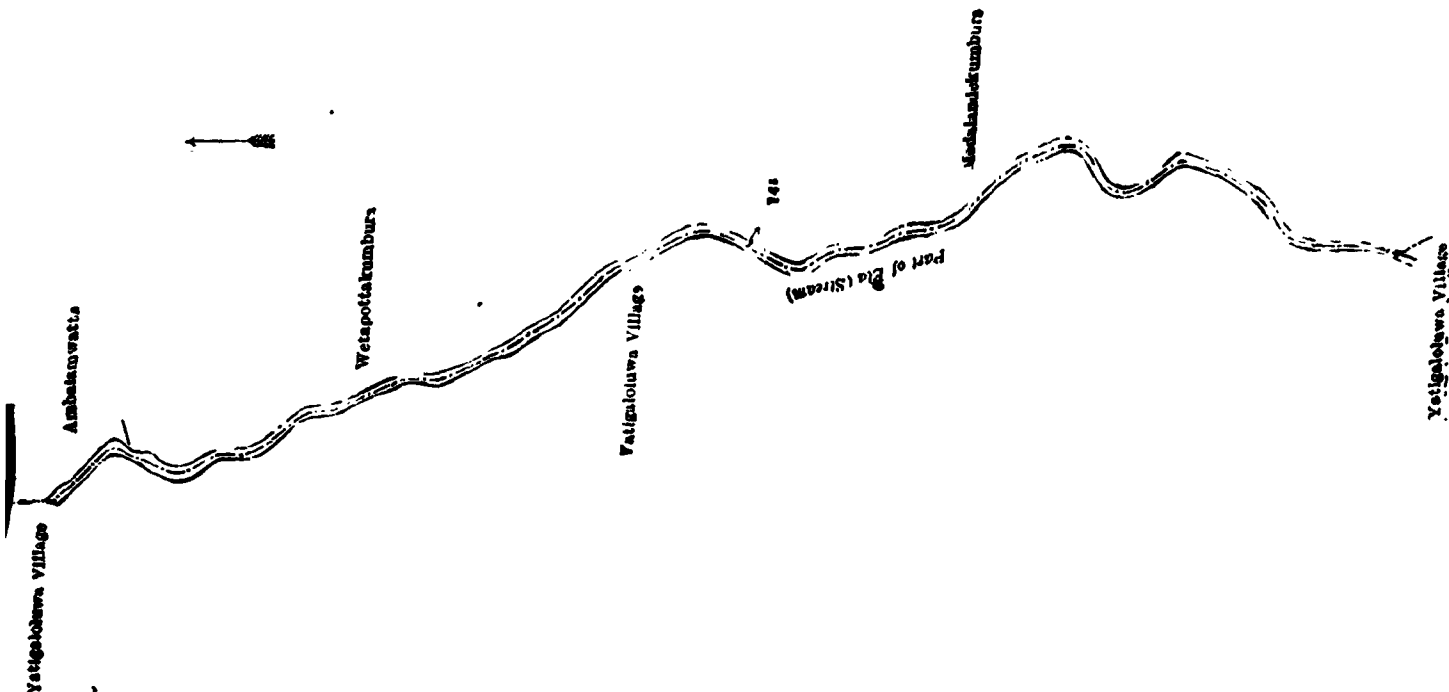


Surveyor-General's Office,  
Colombo, February 23, 1917.

Scale of 4 Chains to an Inch.

A. H. G. DAWSON,  
for Surveyor-General.

Lot.	Name of Land.	II.—Preliminary plan 425.	Extent, A. R. P.
14½	Part of ela (stream)	and bounded as follows: on the north by Ambalamwatta claimed by Palagala Pansala, Wotapottakumbura claimed by A. Joran Naide; on the east by Medalandekumbura claimed by T. Singho Naide; on the south and west by the village limit of Yatigaloluwa.	0 1 9

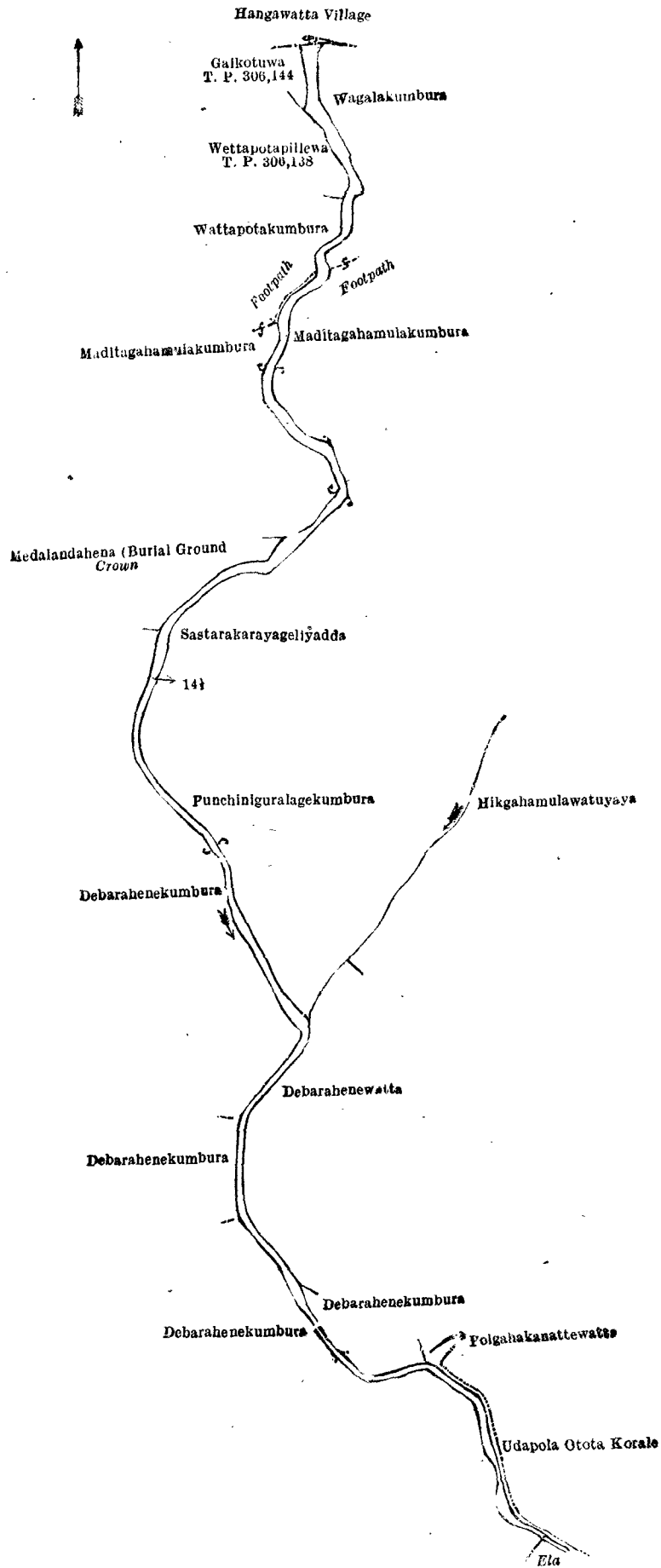


Surveyor-General's Office,  
Colombo, February 23, 1917.

Scale of 4 Chains to an Inch.

A. H. G. DAWSON,  
for Surveyor-General.

Lot.	Name of Land.	III.—Preliminary plan 425.	Extent, A. R. P.
14½	Ela (stream)	and bounded as follows: on the north by the village limit of Hangawatta; on the east by Wazalokumbura claimed by U. A. Brampi Singho, a footpath, Maditagahamulakumbura claimed by U. A. Kirihamy and others, Sastrakariyag-hya kka claimed by Umanda Dahanayake Achchillage Puchi Appuhamy and others, Puchinguralagekumbura (private), Hikkahamulawatuyaya (private), Debarahenewatta claimed by U. Brampi Singho, Debarahenekumbura claimed by U. Puchi Appuhamy, Polgahakanattewatta claimed by Puchi Appuhamy, the boundary of Udupola Otota korale; on the south by the village limit of Halpendeniya (an ela); on the west by Debarahenekumbura claimed by R. A. Puchi Etana, Debarahenekumbura claimed by U. A. Brampi Singho, Debarahenekumbura claimed by U. Kirihamy and others, Maditahana (burial ground) declared to be the property of the Crown under the Waste Lands Ordinances, Maditagahamulakumbura claimed by U. A. Kirihamy and others, Wattapottakumbura claimed by K. R. Issan Appu, Wettapottapillawa sold by the Crown (T. P. 306, 138), Galkotuwa sold by the Crown (T. P. 306, 144)	1 0 2



Surveyor-General's Office,  
Colombo, February 23, 1917.

Scale of 4 Chains to an Inch.

A. H. G. DAWSON,  
for Surveyor-General.

January 18, 1918.

N. A. HAMPTON,  
Special Officer.

## Kurunegala S. O. No. 2,066.

Order under Section 2 of "The Waste Lands Ordinances of 1897, 1899, 1900, and 1903,"  
declaring Lands to be Crown Property.

In the matter of the lands commonly called or known as Bulugahamulahena, Vendesihena, &c., situate in the village of Ihala Halmillakotuwa, in the Baladora korale of the Dewamedhi hatpattu of the Kurunegala District, in the North-Western Province, and of "The Waste Lands Ordinances of 1897, 1899, 1900, and 1903."

THE notice required by section 1 of "The Waste Lands Ordinances of 1897, 1899, 1900, and 1903," having been duly published in manner prescribed by that section in respect of the above-named lands (*vide* Notice No. 6,219), and no claim having been made to the said lands or to any interest therein within the period of three months from the date specified in the said notice, I, John Murray Davies, Special Officer appointed under section 28 of the said Ordinances, under and by virtue of the powers vested in me in that behalf by section 2 of the said Ordinances, do hereby on this 11th day of February, 1918, order and declare that the said lands, as more fully described herein below, situate in the village of Ihala Halmillakotuwa, in the Baladora korale of the Dewamedhi hatpattu of the Kurunegala District, in the North-Western Province, and shown as lots 1, 2, 3, 4, 5, 13, 20, 23, 25, 27, 29, 57, 32, 62, 47, and 52 in preliminary plan 1,672 and in the annexed diagrams, and containing in extent 169 acres 3 roods and 24 perches, are the property of the Crown.

## Description of the Lands referred to.

The following lots situated in the village of Ihala Halmillakotuwa, in the Baladora korale of the Dewamedhi hatpattu of the Kurunegala District, in the North-Western Province, as described in the annexed diagrams:—

## I.—Preliminary plan 1,672.

Lot.	Name of Land.	Extent, A. R. P.	Lot	Name of Land.	Extent, A. R. P.
1	Bulugahamulahena, Vendesihena,		20	Para (cart track)	0 1 10
	Dangahamulahena	53 2 36	23	Bimmalpitiyawewa (tank and bund)	2 2 18
2	Gansabhawa road	1 3 21	25	Galagawahena, Warahena, &c.	30 0 29
3	Dangahamulahena	43 0 27	27	Mahawewa (tank and bund)	11 1 18
4	Batalawewa (tank and bund)	11 1 9	29	Path (tank approach road)	0 0 16
5	Path (tank approach road)	0 0 3	57	Gansabhawa road	0 2 19
13	Kohombagahamulahena, Mahakotuwawatiyahena	10 2 10			
					165 3 16

and bounded as follows: on the north by the village limit of Moragolla, the village limit of Heiyagama; on the east by the village limit of Heiyagama, the boundary of Tissawa korale; on the south by Hettiyawalahena claimed by the Crown and Sena Samsudeen Marikkar and others, Kahatagahamulawatta claimed by ditto, Kahatagahamulawatta claimed by Ratnayaka Mudiyanseleage Pinhami and another, Kahatagahamulawatta (road reservation) claimed by ditto; on the west by the road from Kadawalagedera (minor road) to be declared the property of the Crown under the Waste Lands Ordinances. Talgahamulawatta (road reservation) claimed by Sena Samsudeen Marikkar, Talgahamulawatta claimed by Sena Samsudeen Marikkar, road (tank approach road) to be declared the property of the Crown under the Waste Lands Ordinances, Lindakumbura, Webodakumbura claimed by Basnayaka Mudiyanseleage Punchi Banda and another, Wewapaulawatta, Migahamulawatta claimed by Basnayaka Mudiyanseleage Punchi Banda and another, Welivanekotuwa claimed by Basnayaka Mudiyanseleage Ukkuhamy and others, Welivanewatta *alias* Imbulgahawatta *alias* Kahatagahamulawatta claimed by Sena Samsudeen Marikkar, Welivanewatta (road reservation) claimed by ditto, the road to Vitigala (minor road) to be declared the property of the Crown under the Waste Lands Ordinances, the village limit of Pahala Halmillakotuwa, the village limit of Moragolla.

NOTE.—The following lots lying within the above boundaries are excluded from this part of the order, and their aggregate acreage of 26 acres 2 roods and 32 perches is not included in the acreage of 165 acres 3 roods and 16 perches given above:—

## Preliminary plan 1,672.

Lot.	Name of Land.	Extent, A. R. P.	Lot.	Name of Land.	Extent, A. R. P.
A 6	Wewapaulahena	0 0 6	A 17	Lolugahawatta, Migahamulawatta, &c.	3 1 12
A 7	Wewapaulawatta	0 3 8	A 18	Lolugahawatta	1 3 23
A 8	Kongahamulahena	0 2 34	A 19	Ambagahawatta	0 1 3
A 9	Kongahamulawatta	0 1 22	A 21	Ambagahamulawatta	1 0 7
A 10	Do	0 0 24	A 22	Do	0 1 37
A 11	Do	0 1 34	A 24	Bimmalpitiyakumbura	0 1 10
A 12	Do	0 0 25	14	Kahatagahamulawatta	0 1 8
A 15	Hikgahakumbura, Bimmalpitiyakumbura, &c.	15 0 25	26	Galagawawatta	0 1 24
A 16	Kahatagahakumbura	0 3 10			26 2 32

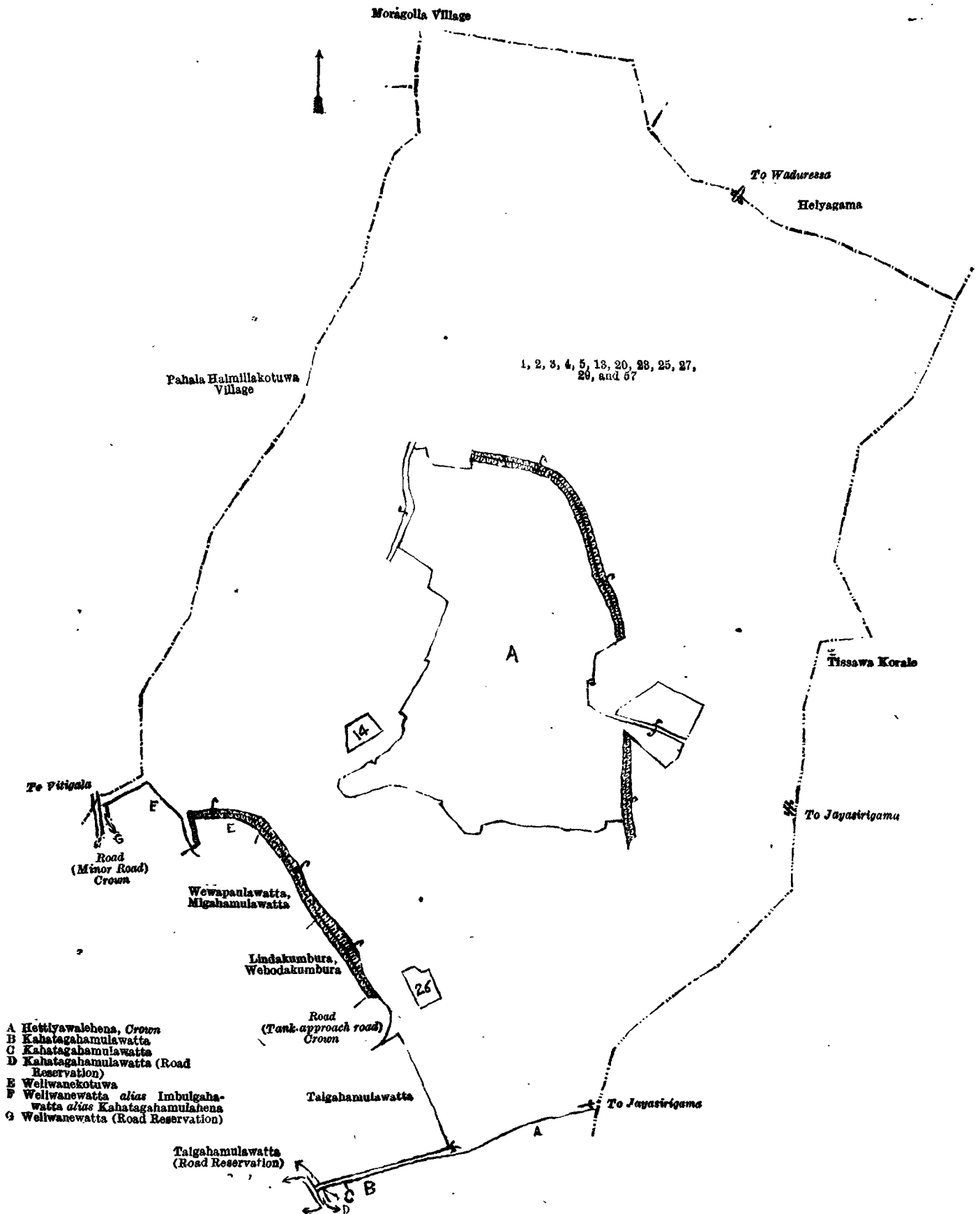
[For Diagram see page 595.]

## II.—Preliminary plan 1,672.

Lot.	Name of Land.	Extent, A. R. P.
32	Road (minor road)	2 0 17
62	Alutwewahena <i>alias</i> Hettiyawalahena (road reservation)	0 0 25

2 1 2

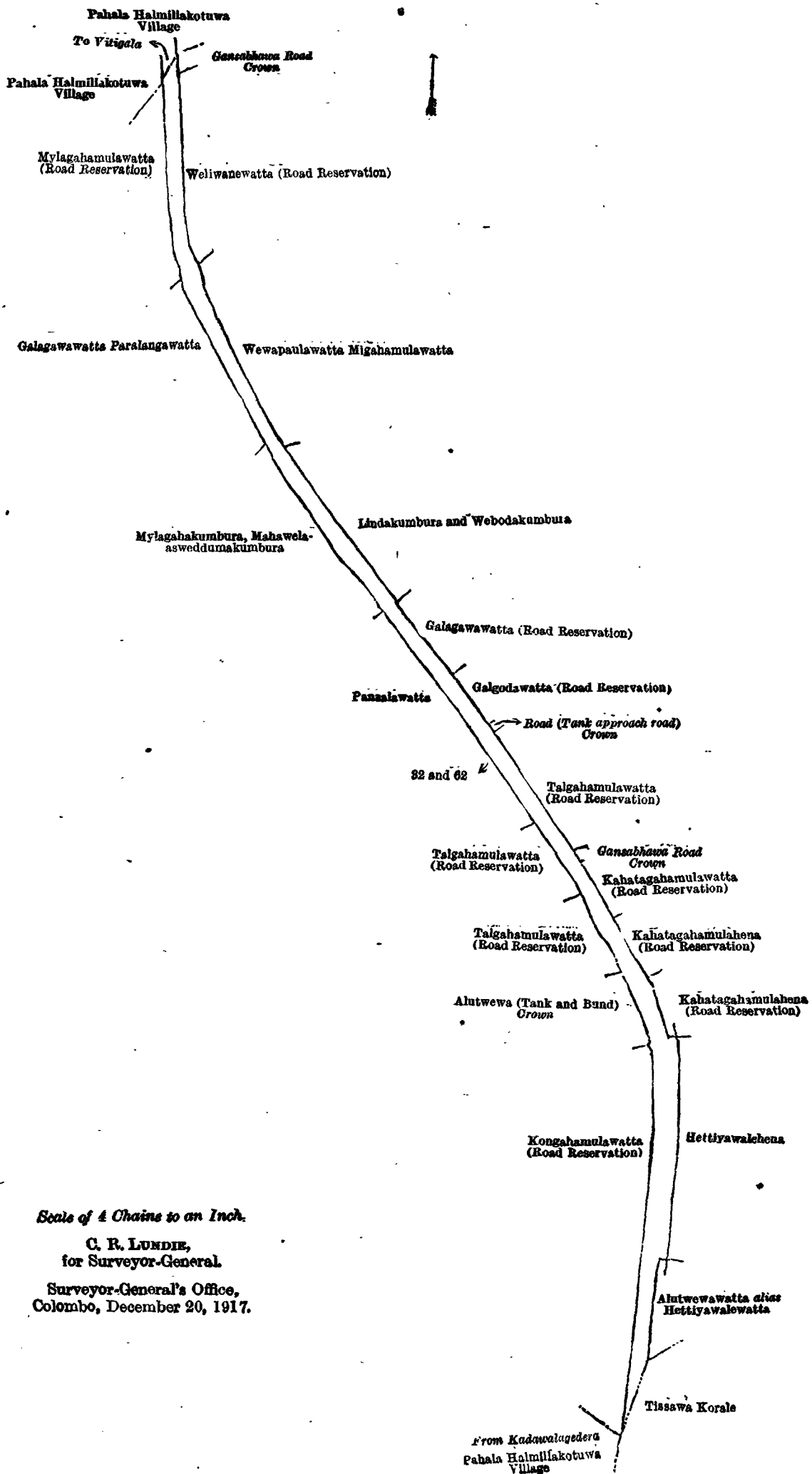
and bounded as follows: on the north by the village limit of Pahala Halmillakotuwa; on the east by Gansabhawa road to be declared the property of the Crown under the Waste Lands Ordinances, Welivanewatta (road reservation) claimed by Sena Samsudeen Marikkar, Wewapaulawatta, Migahamulawatta claimed by Basnayaka Mudiyanseleage Punchi Banda and another, Lindakumbura and Webodakumbura claimed by ditto, Galagawawatta (road reservation) claimed by Basnayaka Mudiyanseleage Punchi Banda, Galgodawatta (road reservation) claimed by ditto, road (tank approach road) to be declared the property of the Crown under the Waste Lands Ordinances, Talgahamulawatta (road reservation) claimed by Sena Samsudeen Marikkar, Gansabhawa road to be declared the property of the Crown under the Waste Lands Ordinances, Kahatagahamulawatta (road reservation) claimed by Ratnayaka Mudiyanseleage Pinhami and another, Kahatagahamulawatta (road reservation) claimed by ditto, Hettiyawalahena claimed by the Crown and Sena Samsudeen Marikkar and others, Alutwewawatta *alias* Hettiyawalahena claimed by Ratnayaka Mudiyanseleage Ran Menika and another; on the south by the boundary of Tissawa korale, the village limit of Pahala Halmillakotuwa; on the west by Kongahamulawatta (road reservation) claimed by Malhami Upasakaralage Ukkuhamy and others, Alutwewa (tank and bund) to be declared the property of the Crown under the Waste Lands Ordinances, Talgahamulawatta (road reservation) claimed by Ratnayaka Mudiyanseleage Sampathamy, Pansalawatta claimed by the trustees of Nuwarakele Temple, Mylagahakumbura, Mahawela, Asweddumakumbura (private), Galagawawatta, Paralangawatta claimed by Sena Samsudeen Marikkar, Mylagahamulawatta (road reservation) claimed by ditto.



Surveyor-General's Office,  
 Colombo, December 20, 1917.

Scale of 8 Chains to an Inch.

C. R. LUNDIE,  
 for Surveyor-General.



Scale of 4 Chains to an Inch.

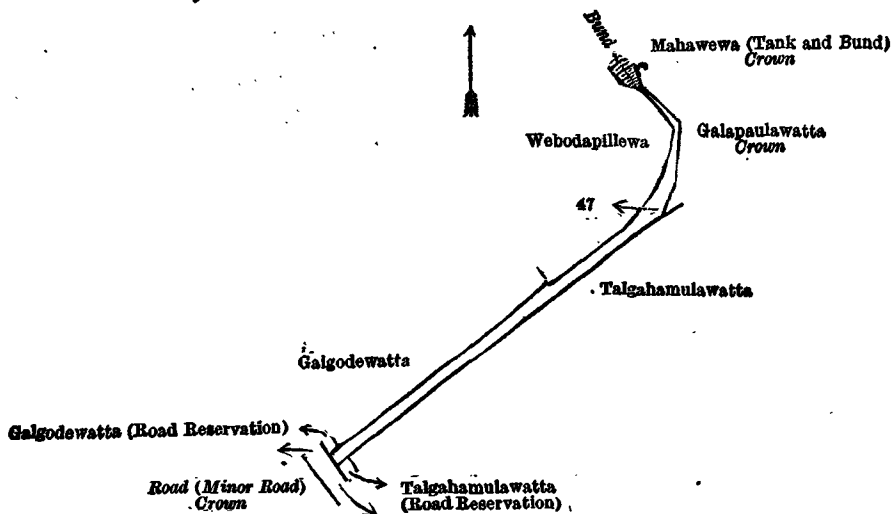
C. R. LUNDIE,  
for Surveyor-General.

Surveyor-General's Office,  
Colombo, December 20, 1917.

III.—Preliminary plan 1,672.

Lot.	Name of Land.	Extent, A. R. P.
47	Road (tank approach road)	0 1 10

and bounded as follows : on the north by a bund, Mahawewa (tank and bund) to be declared the property of the Crown under the Waste Lands Ordinances, Galapaulawatta to be declared the property of the Crown under the Waste Lands Ordinances ; on the east by Galapaulawatta to be declared the property of the Crown under the Waste Lands Ordinances, Talgahamulawatta claimed by Sena Samsudeen Marikkar ; on the south by Talgahamulawatta claimed by Sena Samsudeen Marikkar, Talgahamulawatta (road reservation) claimed by ditto, road (minor road) to be declared the property of the Crown under the Waste Lands Ordinances ; on the west by Galgodawatta (road reservation) claimed by Basnayaka Mudiyansele Puchi Banda, Galgodawatta claimed by Basnayaka Mudiyansele Puchi Banda, Webodapillewa claimed by Ratnayaka Mudiyansele Sampathamy.



Surveyor-General's Office,  
Colombo, December 20, 1917.

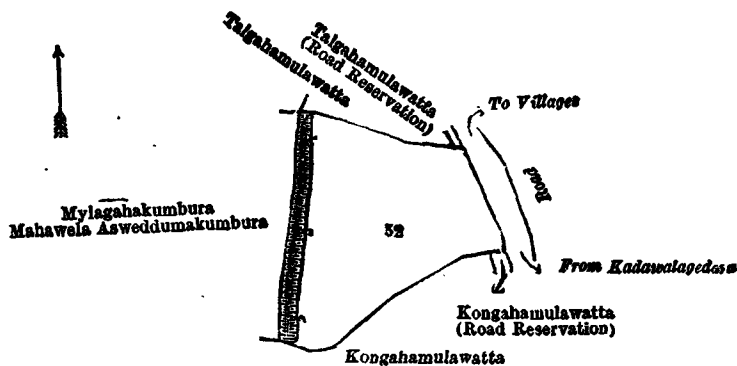
Scale of 4 Chains to an Inch.

C. R. LUNDIE,  
for Surveyor-General.

IV.—Preliminary plan 1,672.

Lot.	Name of Land.	Extent, A. R. P.
52	Alutwewa (tank and bund)	1 1 36

and bounded as follows : on the north by Talgahamulawatta claimed by Ratnayaka Mudiyansele Sampathamy, ditto (road reservation) claimed by ditto ; on the east by a road from Kadawalagedera ; on the south by Kongahamulawatta (road reservation) claimed by Malhami Upasakaralage Ukkhami and others ; on the west by Mylagahamulakumbura, Mahawela-asweddumakumbura (private).



Surveyor-General's Office,  
Colombo, August 30, 1916.

Scale of 4 Chains to an Inch.

G. K. THORNHILL,  
for Surveyor-General.

J. M. DAVIES,  
Special Officer.

February 11, 1918.

Kurunegala S. O. No. 2,067.

Order under Section 4, Sub-section (1), of "The Waste Lands Ordinances of 1897, 1899, 1900, and 1903,"  
declaring Land to be Crown Property.

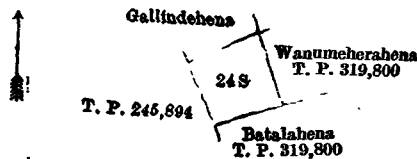
In the matter of the land commonly called or known as Wanumeherahena, situate in the village of Wadawa, in the Udukaha korale east of the Dambadeni hatpattu of the Kurunegala District, in the North-Western Province, and of "The Waste Lands Ordinances of 1897, 1899, 1900, and 1903."

WHEREAS in pursuance of section 1 of the said Ordinances it was duly declared and notified on the 29th day of October, 1915, that if no claim to the lands commonly called or known as Wanumeherahena, situate in the village of Wadawa, in the Udupaha korale east of the Dambadeni hatpattu of the Kurunegala District, in the North-Western Province, containing in extent 3 roods and 37 perches, and shown as lot 24S in preliminary plan 419 and in the annexed diagram, was made to Mungo Tennent Archibald, Special Officer appointed under section 28 of the said Ordinances, within the period of three months from the date specified in the said notice, such lands would be declared to be the property of the Crown, and dealt with on account of the Crown (*vide* Notice No. 5,664) :

And whereas Rajapaksa Mudiyansele Dingiri Banda made claim thereto, and I, Norman Albert Hampton, Special Officer appointed under section 28 of the said Ordinances, made due inquiry into such claim, and whereas the said claimant and I came to an agreement in writing dated the 24th day of May, 1917, concerning the said land, under section 4, sub-section (1), of the said Ordinances, whereby in consideration of the said claimant being declared the purchaser of the said land, it was agreed that the said claimant should pay to the Government Agent at Kurunegala, or to the Settlement Officer, a sum of Rupees Seventeen only (Rs. 17), on or before the 24th day of August, 1917; and whereas it was further agreed that in default of such payment the claims of the said claimant to the said land in respect of which the said payment was to be made should be considered to have been withdrawn, and the said land should be declared to be the property of the Crown; and whereas the said claimant has failed to make the said payment by the due date, the said land, as more fully described herein below, is declared to be the property of the Crown.

*Description of the Land referred to.*

The land commonly called or known as Wanumeherahena, situated in the village of Wadawa, in the Udukaha korale east of the Dambadeni hatpattu of the Kurunegala District, in the North-Western Province, containing in extent 3 roods and 37 perches, and shown as lot 24S in preliminary plan 419 and in the annexed diagram, and bounded as follows: on the north by Gallindehena sold to Wanigasundera Mudiyansele Appuhami Vedarala under the Waste Lands Ordinances; on the east by Wanumeherahena sold by the Crown (T. P. 319,800); on the south by Batalahena sold by the Crown (T. P. 319,800); on the west by T. P. 245,894.



Surveyor-General's Office,  
Colombo, November 22, 1917.

Scale of 8 Chains to an Inch.

C. R. LUNDIE,  
for Surveyor-General.

N. A. HAMPTON,  
Special Officer.  
March 1, 1918.

**Kurunegala S. O. No. 2,068.**

**Order under Section 4, Sub-section (1), of "The Waste Lands Ordinances of 1897, 1899, 1900, and 1903," declaring Lands to be Crown Property.**

In the matter of the lands commonly called or known as Tampalahena and Gallindehena, situate in the village of Wadawa, in the Udukaha korale east of the Dambadeni hatpattu of the Kurunegala District, in the North-Western Province, and of "The Waste Lands Ordinances of 1897, 1899, 1900, and 1903."

WHEREAS in pursuance of section 1 of the said Ordinances it was duly notified on the 29th day of October, 1915, that if no claim to the lands commonly called or known as Tampalahena and Gallindehena, situate in the village of Wadawa, in the Udukaha korale east of the Dambadeni hatpattu of the Kurunegala District, in the North-Western Province, containing in extent 7 acres 2 roods and 20 perches and shown as lots 7 and 24Q in preliminary plan 419, and in the annexed diagrams, was made to Mungo Tennent Archibald, Special Officer appointed under section 28 of the said Ordinances within the period of three months from the date specified in such notice, such lands would be declared the property of the Crown, and dealt with on account of the Crown (*vide* Notice No. 5,664):

And whereas (1) Wanigasundera Mudiyansele Appuhamy Vedarala made claim to the above-mentioned lot 24Q, and (2) Egallalage Hetuwa made claim to the above-mentioned lot 7; and whereas the said 1st claimant by an agreement dated June 17, 1916, in consideration of being declared the purchaser of 1 acre more or less of lot 24Q of the notice and of the block survey preliminary plan 419 now shown as lot 24Q1 on the same block survey preliminary plan, for a sum of Rs. 17, withdrew claim to the said lot 24Q of this order; and whereas the said 2nd claimant by an agreement dated the 17th day of June, 1916, in consideration of being declared the purchaser of 1½ acres more or less of lot 7 of the notice and of the block survey preliminary plan 419, now shown as lot 7L on the same block survey preliminary plan for a sum of Rs. 26, withdrew claim to the said lot 7 of this order, I, Norman Albert Hampton, Special Officer appointed under section 28 of the said Ordinances, under and by virtue of the powers vested in me in that behalf by section 4 of the said Ordinances, do hereby on this 1st day of March, 1918, order and declare under section 4, sub-section (1), of the said Ordinances, that the said lands, as more fully described herein below, are the property of the Crown.

*Description of the Lands referred to.*

The following lots situated in the village of Wadawa, in the Udukaha korale east of the Dambadeni hatpattu of the Kurunegala District, in the North-Western Province, as described in the annexed diagrams:—

I.—Preliminary plan 419.

Lot.	Name of Land.	Extent, A. R. P.
7	Tampalahena	2 0 15

and bounded as follows: on the north by Tampalahena sold to Egallage Hetuwa under the Waste Lands Ordinances, Kuda-oya (the boundary of Udukaha korale north); on the east by the Kuda-oya (the boundary of Udukaha korale north) Dalupota claimed by Adikari Mudiyansele Punchirala Arachchi; on the south by Dalupota claimed by Adikari Mudiyansele Punchirala Arachchi; on the west by Tampalahena sold by the Crown (T. P. 325,998).



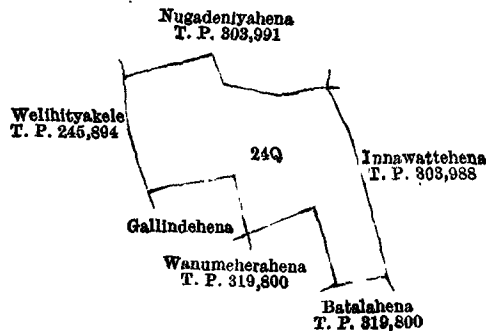
Surveyor-General's Office,  
Colombo, August 27, 1917.

Scale of 8 Chains to an Inch.

W. C. S. INGLES,  
Surveyor-General



Lot. Name of Land. II.—Preliminary plan 419. Extent, A. R. P.  
 24Q .. Gallindehena .. .. . 5 2 5  
 and bounded as follows: on the north by Nugadeniyahena (T. P. 303,991); on the east by Innawattehena (T. P. 303,988); on the south by Batalahena sold by the Crown (T. P. 319,800), Wanumeherahena sold by the Crown (T. P. 319,800), Gallindehena sold to Wanigasundera Mudiyansele Appuhamy Vedarala under the Waste Lands Ordinances; on the west by Welihitiyakele (T. P. 245,894)



Surveyor-General's Office,  
Colombo, August 27, 1917.

Scale of 8 Chains to an Inch.

W. C. S. INGLES,  
Surveyor-General.

March 1, 1918.

N. A. HAMPTON,  
Special Officer.

#### Kurunegala S. O. No. 2,039.

##### Order under Section 4, Sub-section (1), of "The Waste Lands Ordinances of 1897, 1899, 1900, and 1903."

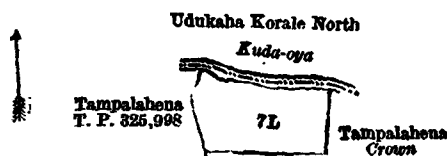
In the matter of the land commonly called or known as Tampalahena, situate in the village of Wadawa, in the Udukaha korale east, in the Dambadeni hatpattu of the Kurunegala District, in the North-Western Province, and of "The Waste Lands Ordinances of 1897, 1899, 1900, and 1903."

WHEREAS in pursuance of section 1 of the said Ordinances it was duly declared and notified on the 29th day of October, 1915, that if no claim to the land commonly called or known as Tampalahena, situate in the village of Wadawa, in the Udukaha korale east, in the Dambadeni hatpattu of the Kurunegala District, in the North-Western Province, containing in extent 1 acre 2 roods and 4 perches, and shown as lot 7L in preliminary plan 419 and in the annexed diagram, was made to Mungo Tennent Archibald, Special Officer appointed under section 28 of the said Ordinances, within the period of three months from the date specified in the said notice, such land would be declared the property of the Crown, and dealt with on account of the Crown (*vide* Notice No. 5,664):

And whereas Egallalage Hetuwa made claim thereto, and John Murray Davies, Special Officer appointed under section 28 of the said Ordinances, made due inquiry into such claim, and whereas the said claimant and the said John Murray Davies, Special Officer, came to an agreement in writing dated the 17th day of June, 1916, concerning the said land, under section 4, sub-section (1), of the said Ordinances, whereby it was agreed that the said claimant should be declared the purchaser of the said land upon payment to the Government Agent at Kurunegala, or to the Settlement Officer, of a sum of Rupees Twenty-six only (Rs. 26), as the purchase amount of the said land, and whereas the said amount has been paid by the said claimant, he is hereby, in pursuance of the agreement afore-mentioned, declared to be the purchaser of the land, as more fully described herein below.

##### Description of the Land referred to.

The land commonly called or known as Tampalahena, situated in the village of Wadawa, in the Udukaha korale east of the Dambadeni hatpattu of the Kurunegala District, in the North-Western Province, containing in extent 1 acre 2 roods and 4 perches, and shown as lot 7L in preliminary plan 419 and in the annexed diagram, and bounded as follows: on the north by the Kuda-oya (the boundary of Udukaha korale north); on the east and south by Tampalahena to be declared the property of the Crown under the Waste Lands Ordinances; on the west by Tampalahena sold by the Crown (T. P. 325,998).



Surveyor-General's Office,  
Colombo, August 27, 1917.

Scale of 8 Chains to an Inch.

W. C. S. INGLES,  
Surveyor-General.

March 1, 1918.

N. A. HAMPTON,  
Special Officer.

#### Kurunegala S. O. No. 2,070.

##### Order under Section 2 of "The Waste Lands Ordinances of 1897, 1899, 1900, and 1903," declaring Lands to be Crown Property.

In the matter of the lands commonly called or known as Mahalindagawahena and Mahahena, situate in the village of Wadawa, in the Udukaha korale east of the Dambadeni hatpattu of the Kurunegala District, in the North-Western Province, and of "The Waste Lands Ordinances of 1897, 1899, 1900, and 1903."

THE notice required by section 1 of "The Waste Lands Ordinances of 1897, 1899, 1900, and 1903," having been duly published in manner prescribed by that section in respect of the above-named lands (*vide* Notice No. 5,664), and no claim having been made to the said lands or to any interest therein within the period of three months from the date specified in the said notice, I, Norman Albert Hampton, Special Officer appointed under section 28 of the said Ordinances, under and by virtue of the powers vested in me in that behalf by section 2 of the said Ordinances, do hereby on this 1st day of March, 1918, order and declare that the said lands, as more fully described herein below, situate in the village of Wadawa, in the Udukaha korale east of the Dambadeni hatpattu of the Kurunegala District, in the North-Western Province, and shown as lots 24AM1 and 42E in preliminary plan 419 and in the annexed diagrams, and containing in extent 1 acre 3 roods and 16 perches, are the property of the Crown.

*Description of the Lands referred to.*

The following lots situated in the village of Wadawa, in the Udukaha korale east of the Dambadeni hatpattu of the Kurunegala District, in the North-Western Province, as described in the annexed diagrams:—

Lot.	Name of Land.	I.—Preliminary plan 419.	Extent, A. R. P.
24AM1	Mahalindagawahena	.. .. .	1 0 26

and bounded as follows: on the north by Gallindagawahena sold by the Crown; on the east by Hanipowatta claimed by Rajapaksa Mudiyansele Kiri Banda; on the south by Hanipowatta claimed by Rajapaksa Mudiyansele Kiri Banda, Mahalindawattahena sold by the Crown; on the west by Patangala belonging to the Crown.



Surveyor-General's Office,  
Colombo, August 20, 1915.

Scale of 8 Chains to an Inch.

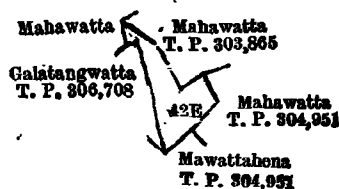
G. K. THORNHILL,  
for Surveyor-General.

Lot.	Name of Land.	II.—Preliminary plan 419.	Extent, A. R. P.
42E	Mahahena	.. .. .	0 2 30

II.—Preliminary plan 419.

Extent, A. R. P.  
0 2 30

and bounded as follows: on the north by Mahawatta sold by the Crown (T. P. 303,865); on the east by Mahawatta sold by the Crown (T. P. 304,951); on the south by Mahawatta sold by the Crown (T. P. 304,951), Mahawattahena sold by the Crown (T. P. 304,951); on the west by Galatangwatta sold by the Crown (T. P. 306,708), Mahawatta claimed by Kahagalalage Binduwa.



Surveyor-General's Office,  
Colombo, August 20, 1915.

Scale of 8 Chains to an Inch.

G. K. THORNHILL,  
for Surveyor-General.

N. A. HAMPTON,  
Special Officer.

March 1, 1918.

### Kurunegala S. O. No. 2,071.

#### Order under Section 4, Sub-section (1), of "The Waste Lands Ordinances of 1897, 1899, 1900, and 1903."

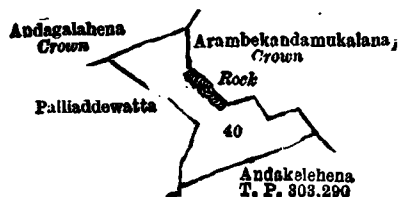
In the matter of the land commonly called or known as Andagalahena, situate in the village of Wadawa, in the Udukaha korale east of the Dambadeni hatpattu of the Kurunegala District, in the North-Western Province, and of "The Waste Lands Ordinances of 1897, 1899, 1900, and 1903."

WHEREAS in pursuance of section 1 of the said Ordinances it was duly declared and notified on the 29th day of October, 1915, that if no claim to the land commonly called or known as Andagalahena, situate in the village of Wadawa, in the Udukaha korale east of the Dambadeni hatpattu of the Kurunegala District, in the North-Western Province, containing in extent 1 acre 2 roods and 28 perches, and shown as lot 40 in preliminary plan 419 and in the annexed diagram, was made to Mungo Tennent Archibald, Special Officer appointed under section 28 of the said Ordinances, within the period of three months from the date specified in the said notice, such land would be declared the property of the Crown, and dealt with on account of the Crown (*vide* Notice No. 5,664):

And whereas (1) Adikari Mudiyansele Punchappuhamy made claim thereto, and John Murray Davies, Special Officer appointed under section 28 of the said Ordinances, made due inquiry into such claim, and whereas the said claimant and the said John Murray Davies, Special Officer, came to an agreement in writing dated the 17th day of June, 1916, concerning the said land, under section 4, sub-section (1), of the said Ordinances, whereby it was agreed that the said claimant should be declared along with Adikari Mudiyansele Appuhamy, the purchasers of the said land upon payment on or before the 17th day of August, 1916, to the Government Agent at Kurunegala, or to the Settlement Officer, of a sum of Rupees Twenty-nine only (Rs. 29), as the purchase amount of the said land, and whereas the said amount has been duly paid, the said claimant, is hereby, in pursuance of the agreement aforementioned, declared along with the said Adikari Mudiyansele Appuhamy to be the purchasers of the said land, as more fully described herein below.

*Description of the Land referred to.*

The land commonly called or known as Andagalahena, situated in the village of Wadawa, in the Udukaha korale east of the Dambadeni hatpattu of the Kurunegala District, in the North-Western Province, containing in extent 1 acre 2 roods and 28 perches, and shown as lot 40 in preliminary plan 419 and in the annexed diagram, and bounded as follows: on the north by Andagalahena claimed by the Crown; on the east by Arambekandamukulana declared to be the property of the Crown under the Waste Lands Ordinances, a rock, Arambekandamukulana belonging to the Crown; on the south by Andakelahena sold by the Crown (T. P. 303,290); on the west by Palliaddewatta claimed by Adikari Mudiyansele Appuhamy.



Surveyor-General's Office,  
Colombo, August 20, 1915.

Scale of 8 Chains to an Inch.

G. K. THORNHILL,  
for Surveyor-General.

N. A. HAMPTON,  
Special Officer.

March 1, 1918.

**Kurunegala S. O. No. 2,072.**

**Order under Section 4, Sub-section (1), of "The Waste Lands Ordinances of 1897, 1899, 1900, and 1903."**

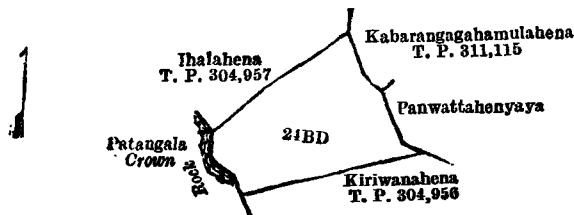
In the matter of the land commonly called or known as Waduragalayahena, situate in the village of Wadawa, in the Udukaha korale east of the Dambadeni hatpattu of the Kurunegala District, in the North-Western Province, and of "The Waste Lands Ordinances of 1897, 1899, 1900, and 1903."

WHEREAS in pursuance of section 1 of the said Ordinances it was duly declared and notified on the 29th day of October, 1915, that if no claim to the land commonly called or known as Waduragalayahena, situate in the village of Wadawa, in the Udukaha korale east of the Dambadeni hatpattu of the Kurunegala District, in the North-Western Province, containing in extent 3 acres and 21 perches, and shown as lot 24BD in preliminary plan 419 and in the annexed diagram, was made to Mungo Tennent Archibald, Special Officer appointed under section 28 of the said Ordinances, within the period of three months from the date specified in the said notice, such land would be declared the property of the Crown, and dealt with on account of the Crown (*vide* Notice No. 5,664) :

And whereas Adikari Mudiyansele Silinduhamy made claim thereto, and John Murray Davies, Special Officer appointed under section 28 of the said Ordinances, made due inquiry into such claim, and whereas the said claimant and the aforesaid John Murray Davies, Special Officer, came to an agreement in writing dated the 17th day of June, 1916, concerning the said land, under section 4, sub-section (1), of the said Ordinances, whereby it was agreed that the said claimant should be declared along with Rajapaksa Mudiyansele Dingiri Banda the purchaser of the said land upon payment on or before the 17th day of September, 1916, to the Government Agent at Kurunegala or to the Settlement Officer, of a sum of Rupees Fifty-four only (Rs. 54), as the purchase amount of the said land, and whereas the said amount has been duly paid by the said claimant, he is hereby, in pursuance of the agreement afore-mentioned, declared along with the said Rajapaksa Mudiyansele Dingiri Banda to be the purchasers of the said land, as more fully described herein below.

*Description of the Land referred to.*

The land commonly called or known as Waduragalayahena, situated in the village of Wadawa, in the Udukaha, korale east of the Dambadeni hatpattu of the Kurunegala District, in the North-Western Province, containing in extent 3 acres and 21 perches, and shown as lot 24BD in preliminary plan 419 and in the annexed diagram, and bounded as follows : on the north by Ihalahena sold by the Crown (T. P. 304,957) ; on the east by Kabarangagahamulahena (T. P. 311,115) Panwattahenyaya sold by the Crown ; on the south by Kiriwanahena sold by the Crown (T. P. 304,956) ; and on the west by Patangala belonging to the Crown, a rock (Patangala belonging to the Crown).



Surveyor-General's Office,  
Colombo, August 20, 1915.

Scale of 8 Chains to an Inch.

N. A. HAMPTON,  
Special Officer.

G. K. THORNHILL,  
for Surveyor-General.

March 1, 1918.

**Kurunegala S. O. No. 2,073.**

**Order under Section 4, Sub-section (1), of "The Waste Lands Ordinances of 1897, 1899, 1900, and 1903."**

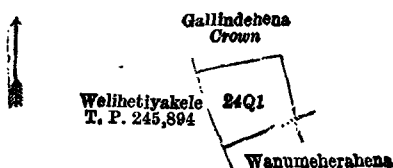
In the matter of the land commonly called or known as Gallindehena, situate in the village of Wadawa, in the Udukaha korale east of the Dambadeni hatpattu of the Kurunegala District, in the North-Western Province, and of "The Waste Lands Ordinances of 1897, 1899, 1900, and 1903."

WHEREAS in pursuance of section 1 of the said Ordinances it was duly declared and notified on the 29th day of October, 1915, that if no claim to the land commonly called or known as Gallindehena, situate in the village of Wadawa, in the Udukaha korale east of the Dambadeni hatpattu of the Kurunegala District, in the North-Western Province, containing in extent 1 acre and 3 perches, and shown as lot 24Q1 in preliminary plan 419 and in the annexed diagram, was made to Mungo Tennent Archibald, Special Officer appointed under section 28 of the said Ordinances, within the period of three months from the date specified in the said notice, such land would be declared the property of the Crown, and dealt with on account of the Crown (*vide* Notice No. 5,664) :

And whereas Wanigasundera Mudiyansele Appuhamy Vedarala made claim thereto, and John Murray Davies, Special Officer appointed under section 28 of the said Ordinances, made due inquiry into such claim, and whereas the said claimant and the said John Murray Davies, Special Officer, came to an agreement in writing dated the 17th day of June, 1916, concerning the said land, under section 4, sub-section (1), of the said Ordinances, whereby it was agreed that the said claimant should be declared the purchaser of the said land upon payment on or before the 17th day of August, 1916, to the Government Agent at Kurunegala or to the Settlement Officer, of a sum of Rupees Seventeen only (Rs. 17), as the purchase amount of the said land, and whereas the said amount has been duly paid by the said claimant, he is hereby, in pursuance of the agreement aforementioned, declared to be the purchaser of the said land, as more fully described herein below.

*Description of the Land referred to.*

The land commonly called or known as Gallindehena, situated in the village of Wadawa, in the Udukaha korale east of the Dambadeni hatpattu of the Kurunegala District, in the North-Western Province, containing in extent 1 acre and 3 perches, and shown as lot 24Q1 in preliminary plan 419 and in the annexed diagram, and bounded as follows : on the north and east by Gallindehena to be declared the property of the Crown under the Waste Lands Ordinances ; on the south by Wanumeherahena claimed by the Crown and Rajapaksa Mudiyansele Dingiri Banda ; on the west by Weliketiyakele (T. P. 245,894).



Surveyor-General's Office,  
Colombo, August 27, 1917.

Scale of 8 Chains to an Inch.

N. A. HAMPTON,  
Special Officer.

W. C. S. INGLIS,  
Surveyor-General.

March 1, 1918.

**Kurunegala S. O. No. 2,074.**

**Order under Section 2 of "The Waste Lands Ordinances of 1897, 1899, 1900, and 1908,"  
declaring Lands to be Crown Property.**

In the matter of the lands commonly called or known as Atawaralewatta, Habahenyaya, and Galgodehena, situate in the village of Midellawa, in the Baladora korale of the Dewamedhi hatpattu of the Kurunegala District, in the North-Western Province, and of "The Waste Lands Ordinances of 1897, 1899, 1900, and 1903."

THE notice required by section 1 of "The Waste Lands Ordinances of 1897, 1899, 1900, and 1903," having been duly published in manner prescribed by that section in respect of the above-named lands (*vide* Notice No. 6,275), and no claim having been made to the said lands or to any interest therein within the period of three months from the date specified in the said notice, I, John Murray Davies, Special Officer appointed under section 28 of the said Ordinances, under and by virtue of the powers vested in me in that behalf by section 2 of the said Ordinances, do hereby on this 23rd day of February, 1918, order and declare that the said lands, as more fully described herein below, situate in the village of Midellawa, in the Baladora korale of the Dewamedhi hatpattu of the Kurunegala District, in the North-Western Province, and shown as lots 58 and 91 in preliminary plan 1,665 and in the annexed diagrams, and containing in extent 63 acres 1 rood and 2 perches, are the property of the Crown.

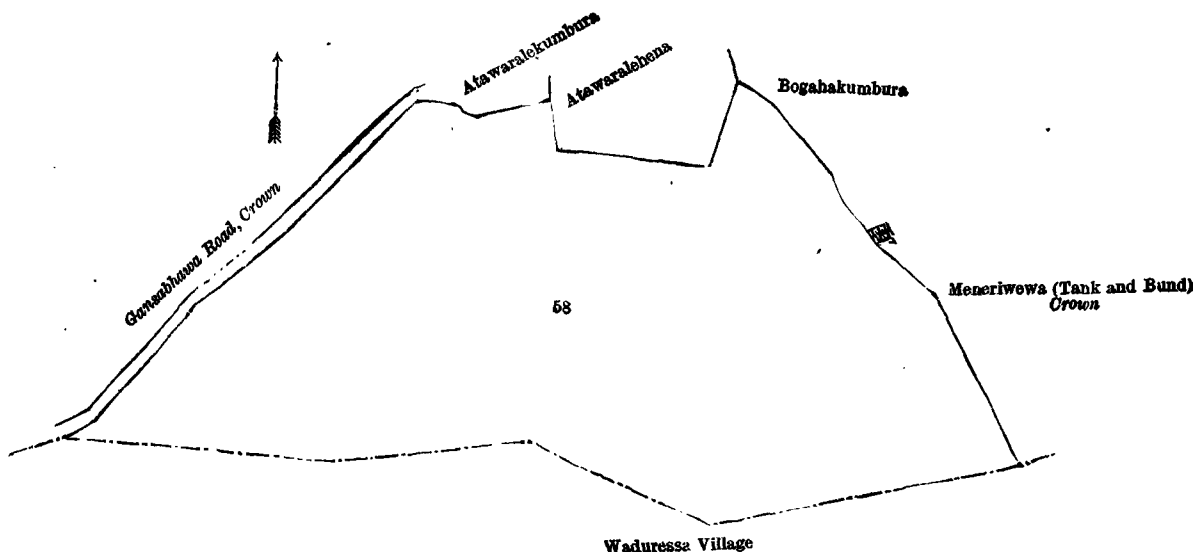
*Description of the Lands referred to.*

The following lots situated in the village of Midellawa, in the Baladora korale of the Dewamedhi hatpattu of the Kurunegala District, in the North-Western Province, as described in the annexed diagrams:—

**I.—Preliminary plan 1,665.**

Lot.	Name of Land.	Extent, A. R. P.
58	Atawaralewatta	10 3 0

and bounded as follows: on the north by Atawaralekumbura claimed by Hitihamillage Kirihamy Arachchi, Atawaralehena claimed by Malhamy Lekamalage Manelhamy and others; on the east by Bogahakumbura claimed by PUNCHIRALLAGEDERA Banda and others, Meneriwewa (tank and bund) to be declared the property of the Crown under the Waste Lands Ordinances; on the south by the village limit of Waduressa; on the west by a Gansabhawa road to be declared the property of the Crown under the Waste Lands Ordinances.



Surveyor-General's Office,  
Colombo, February 7, 1918.

Scale of 4 Chains to an Inch.

C. R. LUNDIE,  
for Surveyor-General.

**II.—Preliminary plan 1,665.**

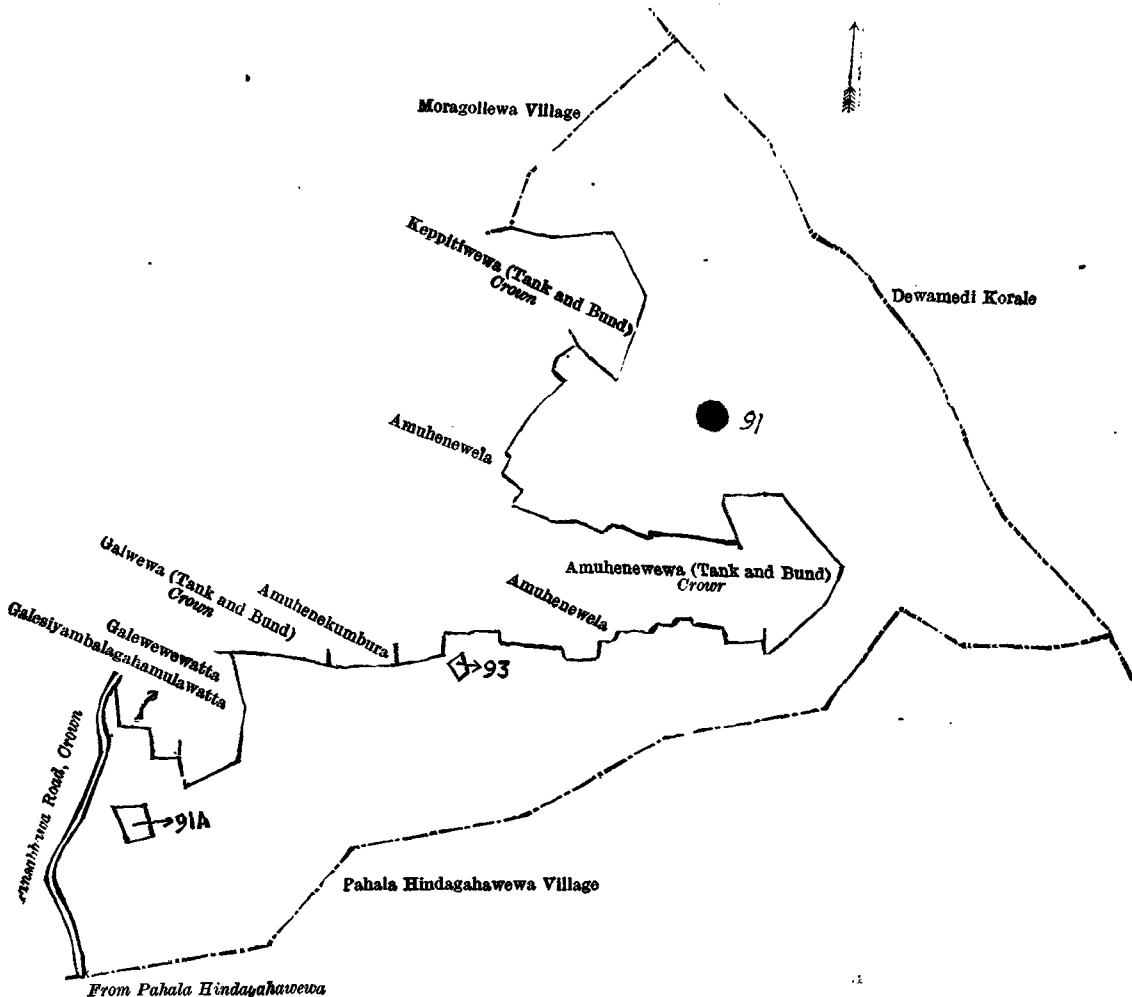
Lot.	Name of Land.	Extent, A. R. P.
91	Habahenyaya, Galgodehena	52 2 2

and bounded as follows: on the north by Galesiyambalagahamulawatta claimed by Vidanelagedera Pinhamy, Galwewewatta claimed by Korallalage PUNCHI Banda, Galwewa (tank and bund) to be declared the property of the Crown under the Waste Lands Ordinances, Amuhenekumbura claimed by Vidanelage Menikrala, Amuhenewela claimed by Vidanelage Menikrala and others, Amuhenewewa (tank and bund) to be declared the property of the Crown under the Waste Lands Ordinances, Amuhenewela claimed by Vidanelagedera Menikrala and others, Kepptiwewa (tank and bund) to be declared the property of the Crown under the Waste Lands Ordinances, the village limit of Moragolla; on the east by the boundary of Dewamedhi korale; on the south by the village limit of Pahalahindagahawewa; on the west by a Gansabhawa road (from Pahalahindagahawewa) to be declared the property of the Crown under the Waste Lands Ordinances.

NOTE.—The following lots lying within the above boundaries are excluded from this part of this order, and their aggregate extent of 33 perches is not included in the acreage of 52 acres 2 roods and 2 perches given above:—

**Preliminary plan 1,665.**

Lot.	Name of Land.	Extent, A. R. P.
91A	Migahamulawatta <i>alias</i> Kongahamulahena	0 0 26
93	Kongahamulakamata	0 0 7
		0 0 33



Surveyor-General's Office,  
Colombo, February 7, 1918.

Scale of 8 Chains to an Inch.

C. R. LUNDIE,  
for Surveyor-General.

February 23, 1918.

J. M. DAVIES,  
Special Officer.

**Kurunegala S. O. No. 2,075.**

**Order under Section 4, Sub-section (1), of "The Waste Lands Ordinances of 1897, 1899, 1900, and 1903."**

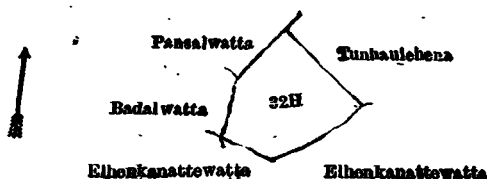
In the matter of the land commonly called or known as *Bulugahamulahena*, situate in the village of *Keppitiwalana*; in the *Udukaha korale* south of the *Dambadeni hatpattu* of the *Kurunegala District*, in the *North-Western Province*. and of "The Waste Lands Ordinances of 1897, 1899, 1900, and 1903."

WHEREAS in pursuance of section 1 of the said Ordinances it was duly declared and notified on the 27th day of April, 1917, that if no claim to the land commonly called or known as *Bulugahamulahena*, situate in the village of *Keppitiwalana*, in the *Udukaha korale* south of the *Dambadeni hatpattu* of the *Kurunegala District*, in the *North-Western Province*, containing in extent 1 rood and 31 perches, and shown as lot 32H in preliminary plan 450 and in the annexed diagram, was made to Norman Albert Hampton, Special Officer appointed under section 28 of the said Ordinances, within the period of three months from the date specified in the said notice, such land would be declared the property of the Crown, and dealt with on account of the Crown (*vide* Notice No. 6,307):

And whereas *Subasin Mudiyansele Dingiri Menika* made claim thereto, and I, *Norman Albert Hampton*, Special Officer appointed under section 28 of the said Ordinances, made due inquiry into such claim, and whereas the said claimant and I came to an agreement in writing dated the 6th day of September, 1917, concerning the said land, under section 4, sub-section (1), of the said Ordinances, whereby it was agreed that the said claimant should be declared the purchaser of the said land, upon payment, on or before the 6th day of September, 1917, to the Government Agent at *Kurunegala* or to the Settlement Officer, of a sum of Rupees Ten only (Rs. 10), as the purchase amount of the said land, and whereas the said amount has been duly paid by the said claimant, he is hereby, in pursuance of the agreement afore-mentioned, declared to be the purchaser of the said land, as more fully described herein below.

*Description of the Land referred to.*

The land commonly called or known as *Bulugahamulahena*, situated in the village of *Keppitiwalana*, in the *Udukaha korale* south of the *Dambadeni hatpattu* of the *Kurunegala District*, in the *North-Western Province*, containing in extent 1 rood and 31 perches, and shown as lot 32H in preliminary plan 450 and in the annexed diagram; and bounded as follows: on the north by *Pansalwatta* claimed by *Dhammapala Unnanse*, *Tunhaulehena* sold by the Crown; on the east by *Tunhaulehena* sold by the Crown, *Elhenkanattewatta* sold by the Crown; on the south by *Elhenkanattewatta* sold by the Crown, *Elhenkanattewatta* claimed by *Wickrema Mudiyansele Menik Etana*; on the west by *Badalwatta* claimed by *Wickrema Mudiyansele Kiri Menika*, *Pansalwatta* claimed by *Dhammapala Unnanse*.



Surveyor-General's Office,  
Colombo, August 12, 1916.

Scale of 4 Chains to an Inch.

G. K. THORNHILL,  
for Surveyor-General.

February 24, 1918.

N. A. HAMPTON,  
Special Officer.

#### Kurunegala S. O. No. 2,076.

##### Order under Section 4, Sub-section (1), of "The Waste Lands Ordinances of 1897, 1899, 1900, and 1903."

In the matter of the land commonly called or known as Taraniyakumburepillewa, situate in the village of Keppitiwalana, in the Udukaha korale south of the Dambadeni hatpattu of the Kurunegala District, in the North-Western Province, and of "The Waste Lands Ordinances of 1897, 1899, 1900, and 1903."

WHEREAS in pursuance of section 1 of the said Ordinances it was duly declared and notified on the 27th day of April, 1917, that if no claim to the land commonly called or known as Taraniyakumburepillewa, situate in the village of Keppitiwalana, in the Udukaha korale south of the Dambadeni hatpattu of the Kurunegala District, in the North-Western Province, containing in extent 1 acre and 37 perches, and shown as lot 43 in preliminary plan 450, and in the annexed diagram, was made to Norman Albert Hampton, Special Officer appointed under section 28 of the said Ordinances, within the period of three months from the date specified in the said notice, such land would be declared the property of the Crown, and dealt with on account of the Crown (*vide* Notice No. 6,307):

And whereas Subasin Mudiyansele Appuhamy made claim thereto, and I, Norman Albert Hampton, Special Officer appointed under section 28 of the said Ordinances, made due inquiry into such claim, and whereas the said claimant and I came to an agreement in writing dated the 6th day of September, 1917, concerning the said land, under section 4, sub-section (1), of the said Ordinances, whereby it was agreed that the said claimant should be declared the purchaser of the said land, upon payment on or before the 6th day of December, 1917, to the Government Agent at Kurunegala, or to the Settlement Officer, of a sum of Rupees Twenty-two only (Rs. 22), as the purchase amount of the said land, and whereas the said amount has been duly paid by the said claimant, he is hereby, in pursuance of the agreement afore-mentioned, declared to be the purchaser of the said land, as more fully described herein below.

##### Description of the Land referred to.

The land commonly called or known as Taraniyakumburepillewa, situated in the village of Keppitiwalana, in the Udukaha korale south of the Dambadeni hatpattu of the Kurunegala District, in the North-Western Province, containing in extent 1 acre and 37 perches, and shown as lot 43 in preliminary plan 450 and in the annexed diagram; and bounded as follows: on the north by Taraniyakumburepillewa sold by the Crown; on the east by Saranayakumbura claimed by Subasin Mudiyansele Appuhamy and another, Puswelagawepillewa belonging to the Crown; on the south and west by Galkandewatta sold by the Crown.



Surveyor-General's Office,  
Colombo, August 12, 1916.

Scale of 4 Chains to an Inch.

G. K. THORNHILL,  
for Surveyor-General.

February 24, 1918.

N. A. HAMPTON,  
Special Officer.

#### Kurunegala S. O. No. 2,077.

##### Order under Section 2 of "The Waste Lands Ordinances of 1897, 1899, 1900, and 1903," declaring Lands to be Crown Property.

In the matter of the lands commonly called or known as Andaragollehena (reservation for road) Galkandawatta, &c., situate in the village of Pannala (eastern portion) in the Ihala Wisideke korale of the Hiriyala hatpattu of the Kurunegala District, in the North-Western Province, and of "The Waste Lands Ordinances of 1897, 1899, 1900, and 1903."

THE notice required by section 1 of "The Waste Lands Ordinances of 1897, 1899, 1900, and 1903," having been duly published in manner prescribed by that section in respect of the above-named lands (*vide* Notice No. 6,666), and no claim having been made to the said lands or to any interest therein within the period of three months from the date specified in the said Notice, I, John Murray Davies, Special Officer appointed under section 28 of this said Ordinances, under and by virtue of the powers vested in me in that behalf by section 2 of the said Ordinances, do hereby on the 6th day of March, 1918, order and declare that the said lands as more fully described herein below, situate in the village of Pannala (eastern portion), in the Ihala Wisideke korale of the Hiriyala hatpattu of the Kurunegala District, in the North-Western Province, and shown as lots 5B, 6, 7, 9, 10A, 16B, 16C, and 16E in preliminary plan 1,194 and in the annexed diagrams, and containing in extent 1 acre 2 roods and 3 perches, are the property of the Crown.

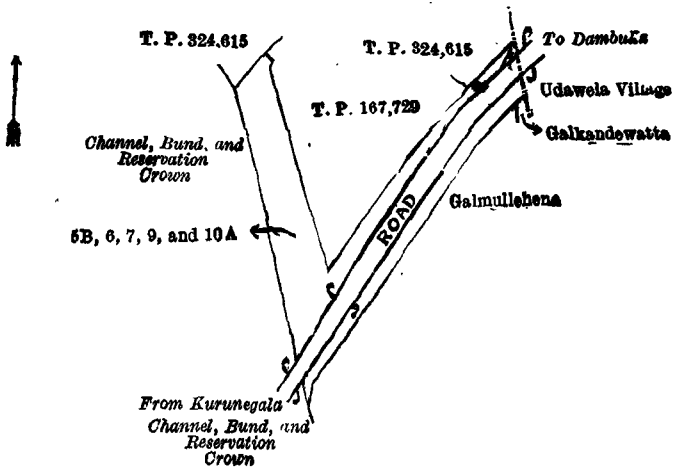
*Description of the Lands referred to.*

The following lots situated in the village of Pannala (eastern portion), in the Ihala Wisideke korale of the Hiriyala hatpattu of the Kurunegala District, in the North-Western Province, as described in the annexed diagrams :—

I.—Preliminary plan 1,194.

Lot.	Name of Land.	Extent,	A.	R.	P.	Lot.	Name of Land.	Extent,	A.	R.	P.
5B ..	Andaragollehena (reservation for road)	0	0	2		10A ..	Galmullehena (reservation for road) ..	0	1	1	
6 ..	Galkandawatta ..	0	0	12							
7 ..	Do. ..	0	1	22							
9 ..	Do. (reservation for road)	0	0	35				0	3	32	

and bounded as follows : on the north by T. Ps. 324,615, 167,729, 324,615 ; on the east by the village limit of Udawela ; on the south by Galkandawatta sold by the Crown, Galmullehena sold by the Crown ; on the west by channel, bund, and reservation claimed by the Crown.



Surveyor-General's Office,  
Colombo, August 27, 1917.

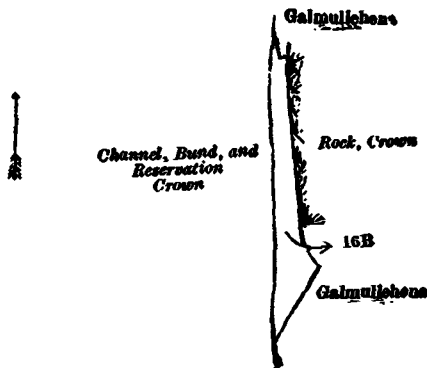
Scale of 4 Chains to an Inch.

W. C. S. INGLES,  
Surveyor-General.

Lot.	Name of Land.	Extent,	A.	R.	P.
16B ..	Galmullehena ..	0	1	13	

II.—Preliminary plan 1,194.

and bounded as follows : on the north by Galmullehena sold by the Crown ; on the east by a rock declared to be the property of the Crown under the Waste Lands Ordinances ; on the south by Galmullehena sold by the Crown ; on the west by a channel, bund, and reservation claimed by the Crown.



Surveyor-General's Office,  
Colombo, August 27, 1917.


Scale of 4 Chains to an Inch.

W. C. S. INGLES,  
Surveyor-General.

Lot.	Name of Land.	Extent,	A.	R.	P.
16C ..	Galmullehena ..	0	0	26	

III.—Preliminary plan 1,194.

and bounded as follows : on the north and east by Wegollehena sold by the Crown ; on the south and west by channel, bund, and reservation claimed by the Crown.



Surveyor-General's Office,  
Colombo, August 27, 1917.

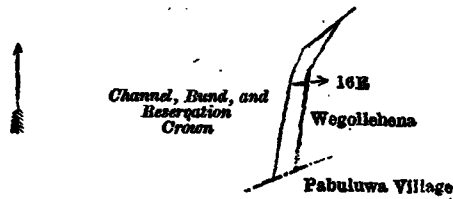
Scale of 4 Chains to an Inch.

W. C. S. INGLES,  
Surveyor-General.

Lot.	Name of Land.	Extent,	A.	R.	P.
16E ..	Galmullehena ..	0	0	12	

IV.—Preliminary plan 1,194.

and bounded as follows : on the north by channel, bund, and reservation claimed by the Crown ; on the east by Wegollehena sold by the Crown ; on the south by the village limit of Pabuluwa ; on the west by channel, bund, and reservation claimed by the Crown.



Surveyor-General's Office,  
Colombo, August 27, 1917.

Scale of 4 Chains to an Inch.

W. C. S. INGLES,  
Surveyor-General.

March 6, 1918.

J. M. DAVIES,  
Special Officer.

**Kurunegala S. O. No. 2,078.**

**Order under Section 2 of "The Waste Lands Ordinances of 1897, 1899, 1900, and 1903,"  
declaring Lands to be Crown Property.**

In the matter of the lands commonly called or known as cart road, Karambahedigamawewa (tank and bund), &c., situate in the village of Karambahedigama, in the Baladora korale of the Dewamedhi hatpattu of the Kurunegala District, in the North-Western Province, and of "The Waste Lands Ordinances of 1897, 1899, 1900, and 1903."

THE notice required by section 1 of "The Waste Lands Ordinances of 1897, 1899, 1900, and 1903," having been duly published in manner prescribed by that section in respect of the above-named lands (*vide* Notice No. 6,235), and no claim having been made to the said lands or to any interest therein within the period of three months from the date specified in the said notice, I, John Murray Davies, Special Officer appointed under section 28 of the said Ordinances, under and by virtue of the powers vested in me in that behalf by section 2 of the said Ordinances, do hereby on this 23rd day of February, 1918, order and declare that the said lands, as more fully described herein below, situate in the village of Karambahedigama, in the Baladora korale of the Dewamedhi hatpattu of the Kurunegala District, in the North-Western Province, and shown as lots 1, 15, 6, 16, 17 in preliminary plan 1,660 and in the annexed diagrams, and containing in extent 5 acres 2 roods and 25 perches, are the property of the Crown.

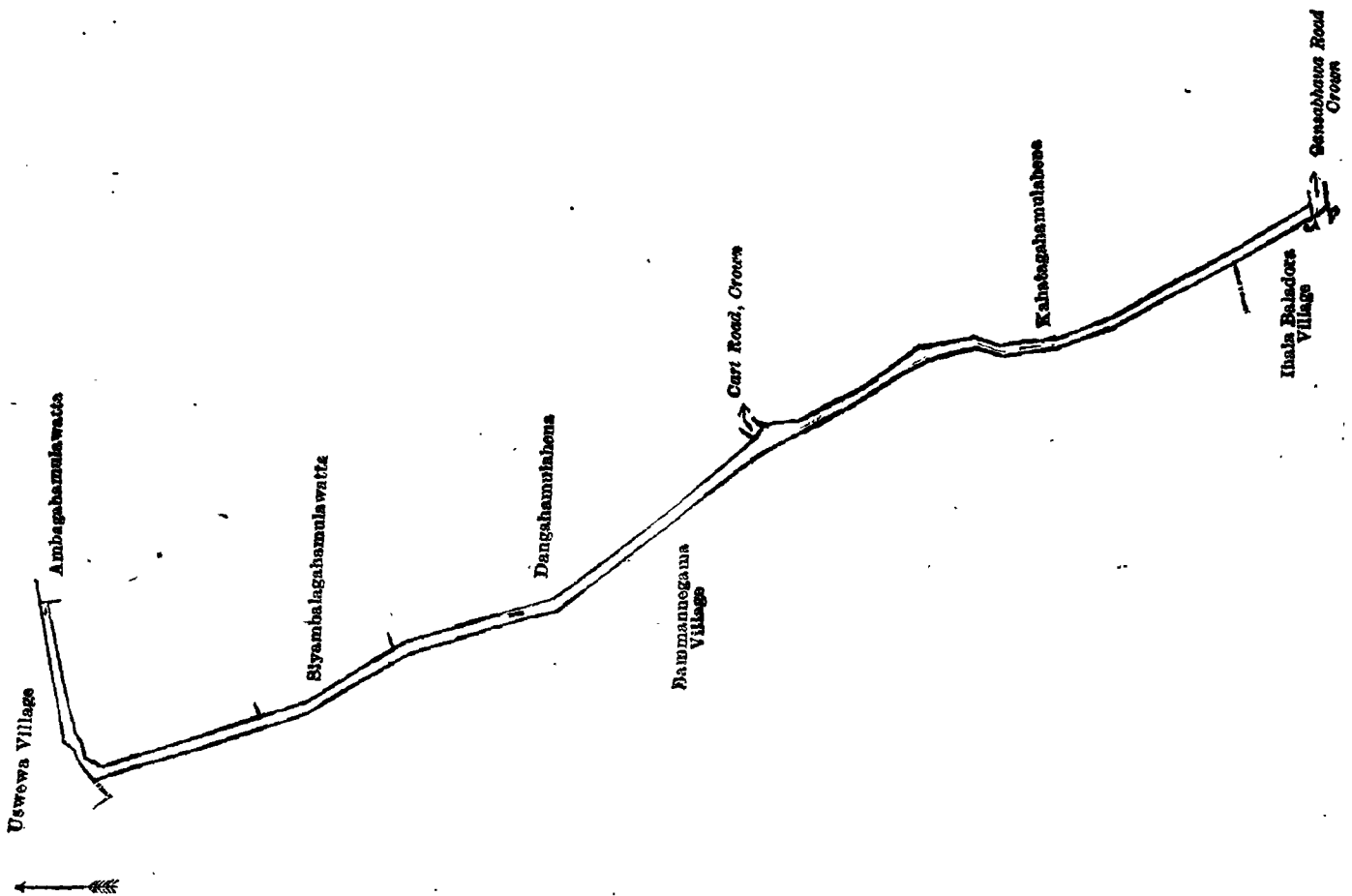
*Description of the Lands referred to.*

The following lots situated in the village of Karambahedigama, in the Baladora korale of the Dewamedhi hatpattu of the Kurunegala District, in the North-Western Province, as described in the annexed diagrams:—

I.—Preliminary plan 1,660.

Lot.	Name of Land.	Extent, A. R. P.
1	Cart road	0 2 10

and bounded as follows: on the north by the village limit of Uswewa; on the east by Ambagahamulawatta claimed by Kiribaiya Veda, Ambagahamulawatta claimed by Manannalagedara Kiribaiya Veda and others, Siyambalagahamulawatta claimed by Manannalagedara Menika, Dangahamulahena claimed by Manannalagedara Rapiya and others, a cart road to be declared the property of the Crown under the Waste Lands Ordinances, Kahatagahamulahena to be declared the property of Ranpatidewayalage *alias* Manannalagedara Kiri Baiya Veda and others under the Waste Lands Ordinances; on the south by a Gansabhawa road belonging to the Crown; on the west by the village limit of Ihala Baladora, the village limit of Dammannegama, the village limit of Uswewa.



Surveyor-General's Office,  
Colombo, November 24, 1916.

Scale of 4 Chains to an Inch.

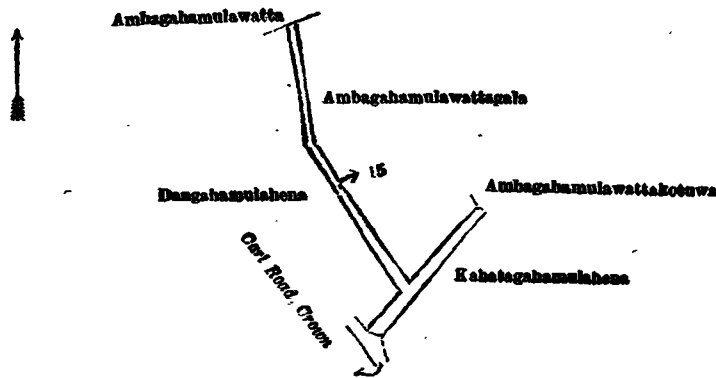
G. K. THORNHILL,  
for Surveyor-General.



II.—Preliminary plan 1,660.

Lot.	Name of Land.	Extent, A. R. P.
15	Cart road	0 0 29

and bounded as follows: on the north by Ambagahamulawatta claimed by Manannalagedera Rapiya and others; on the east by Ambagahamulawattagala claimed by Manannalagedera Kiribaiya and others, Ambagahamulawattakotuwa claimed by Ranpatidewayalage Kiribaiya Veda; on the south by Kahatagahamulahena to be declared the property of Ranpatidewayalage *alias* Manannalagedera Kiribaiya Veda and others under the Waste Lands Ordinances; on the west by a cart road to be declared the property of the Crown under the Waste Lands Ordinances, Dangahamulahena claimed by Manannalagedera Rapiya and others.



Surveyor-General's Office,  
Colombo, November 24, 1916.

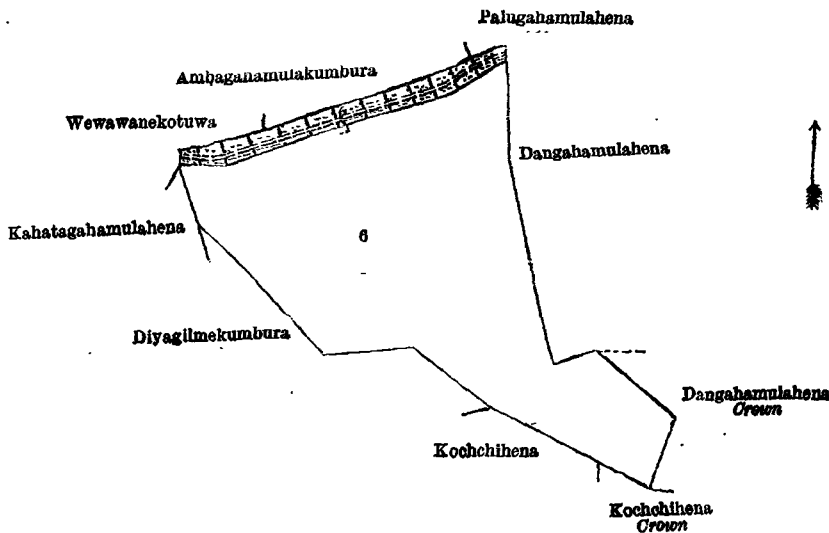
Scale of 4 Chains to an Inch.

G. K. THORNHILL,  
for Surveyor-General.

III.—Preliminary plan 1,660.

Lot.	Name of Land.	Extent, A. R. P.
6	Karambahedigawawewa (tank and bund)	4 0 20

and bounded as follows: on the north by Wewawanekotuwa (private), Ambagahamulakumbura claimed by Manannalagedera Bali, Palugahamulahena to be declared the property of Ranpatidewayalage *alias* Manannalagedera Kiri Baiya Veda and others under the Waste Lands Ordinances; on the east by Palugahamulahena to be declared the property of Ranpatidewayalage *alias* Manannalagedera Kiri Baiya Veda and others under the Waste Lands Ordinances, Dangahamulahena ditto, Dangahamulahena to be declared the property of the Crown under the Waste Lands Ordinances; on the south by Kochchihena to be declared the property of the Crown under the Waste Lands Ordinances, Kochchihena to be declared the property of Ranpatidewayalage *alias* Manannalagedera Kiri Baiya Veda and others under the Waste Lands Ordinances, Diyagilmekumbura claimed by Kiri Baiya Veda; on the west by Diyagilmekumbura claimed by Kiri Baiya Veda, Kahatagahamulahena to be declared the property of Ranpatidewayalage *alias* Manannalagedera Kiri Baiya Veda and others under the Waste Lands Ordinances, Wewawanekotuwa (private).



Surveyor-General's Office,  
Colombo, February 7, 1918.

Scale of 4 Chains to an Inch.


C. R. LUNDIE,  
for Surveyor-General.

IV.—Preliminary plan 1,660.

Lot.	Name of Land.	Extent, A. R. P.
16	Cemetery	0 0 30
17	Gansabhawa road	0 2 16

0 3 6

and bounded as follows: on the north by cart track to be declared the property of the Crown under the Waste Lands Ordinances, Kahatagahamulahena to be declared the property of Ranpatidewayalage *alias* Manannalagedera Kiri Baiya Veda and others under the Waste Lands Ordinances, Kochchihena to be declared the property of Ranpatidewayalage *alias* Manannalagedera Kiri Baiya Veda and others under the Waste Lands Ordinances, Kochchihena to be declared the property of the Crown under the Waste Lands Ordinances; on the east by the village limit of Ratmalagaswewa; on the south by the village limit of Ihala Baladora, Dangahamulahena to be declared the property of Ranpatidewayalage *alias* Manannalagedera Kiri Baiya Veda and others under the Waste Lands Ordinances; on the west by the village limit of Ihala Baladora.



Surveyor-General's Office,  
Colombo, February 7, 1918.

Scale of 4 Chains to an Inch.

C. R. LUNDIE,  
for Surveyor-General.

February 23, 1918.

J. M. DAVIES,  
Special Officer.

**Anuradhapura S. O. No. 940.**

**Order under Section 2 of "The Waste Lands Ordinances of 1897, 1899, 1900, and 1903,"  
declaring Lands to be Crown Property.**

In the matter of the lands commonly called or known as stream and footpath, situate in the village of Nelugollewa, in the Alut Kadawat tulana of the Kadawat korale of the Nuwaragam palata, in the North-Central Province, and of "The Waste Lands Ordinances of 1897, 1899, 1900, and 1903."

THE notice required by section 1 of "The Waste Lands Ordinances of 1897, 1899, 1900, and 1903," having been duly published in manner prescribed by that section in respect of the above-named lands (*vide* Notice No. 6,810), and no claim having been made to the said lands or to any interest therein within the period of three months from the date specified in the said notice, I, John Murray Davies, Special Officer appointed under section 28 of the said Ordinances, under and by virtue of the powers vested in me in that behalf by section 2 of the said Ordinances, do hereby on this 5th day of February, 1918, order and declare that the said lands, as more fully described herein below, situate in the village of Nelugollewa, in the Alut Kadawat tulana of the Kadawat korale of the Nuwaragam palata, in the North-Central Province, and shown as lots 16A, 16B, 19, 19B, 19D, 21A, and 21B in preliminary plan 637 and in the annexed diagrams, and containing in extent 1 rood and 33 perches, are the property of the Crown.

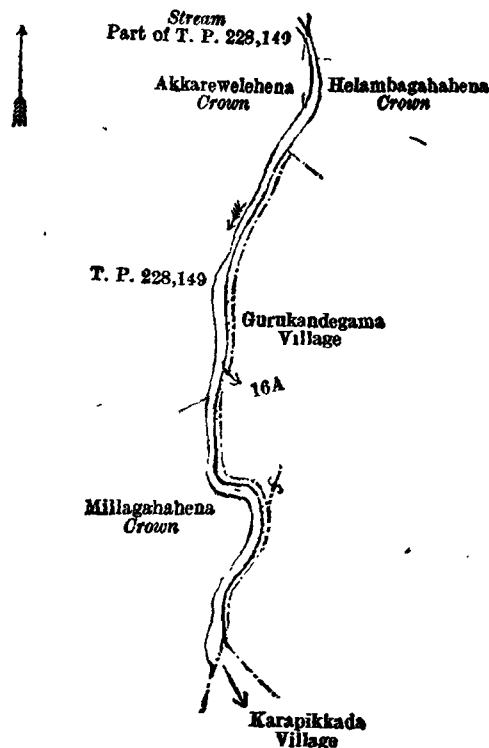
*Description of the Lands referred to.*

The following lots situated in the village of Nelugollewa, in the Alut Kadawat tulana of the Kadawat korale of the Nuwaragam palata, in the North-Central Province, as described in the annexed diagrams:—

I.—Preliminary plan 637.

Lot.	Name of Land.	Extent, A. R. P.
16A	Stream	0 1 6

and bounded as follows: on the north by a stream (part of T. P. 228,149); on the east by Helambagahahena declared to be the property of the Crown under the Waste Lands Ordinances, the village limit of Gurukandegama; on the south by the village limit of Karapikkada; on the west by Millagahahena declared to be the property of the Crown under the Waste Lands Ordinances, T. P. 228,149, Akkarewelehena declared to be the property of the Crown under the Waste Lands Ordinances.



Surveyor-General's Office,  
Colombo, May 16, 1917.


Scale of 4 Chains to an Inch.

A. H. G. DAWSON,  
for Surveyor-General.

II.—Preliminary plan 637.

Lot.	Name of Land.	Extent, A. R. P.
16B .. Stream	..	0 0 2

and bounded as follows: on the north, east, and south by Akkarewelchena declared to be the property of the Crown under the Waste Lands Ordinances; on the west by part of T. P. 228,149.



Surveyor-General's Office,  
Colombo, May 16, 1917.

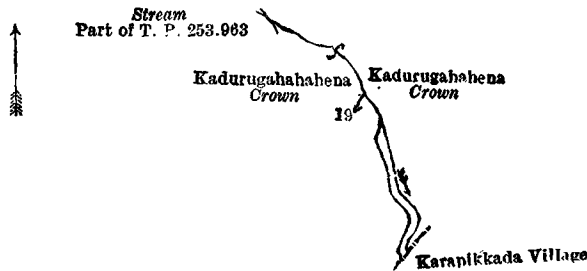
Scale of 4 Chains to an Inch

A. H. G. DAWSON,  
for Surveyor-General.

III.—Preliminary plan 637.

Lot.	Name of Land.	Extent, A. R. P.
19 .. Stream	..	0 0 13

and bounded as follows: on the north and east by Kadurugahahena declared to be the property of the Crown under the Waste Lands Ordinances; on the south by the village limit of Karapikkada; on the west by Kadurugahahena declared to be the property of the Crown under the Waste Lands Ordinances, a stream (part of T. P. 253,963).



Surveyor-General's Office,  
Colombo, May 16, 1917.


Scale of 4 Chains to an Inch.

A. H. G. DAWSON,  
for Surveyor-General.

IV.—Preliminary plan 637.

Lot.	Name of Land.	Extent, A. R. P.
19B .. Stream	..	0 0 1

and bounded as follows: on the north by part of T. P. 253,963; on the east by Kadurugahahena declared to be the property of the Crown under the Waste Lands Ordinances; on the south by a stream (part of T. P. 253,963), Kadurugahahena declared to be the property of the Crown under the Waste Lands Ordinances; on the west by part of T. P. 253,963, a stream (part of T. P. 253,963).



Surveyor-General's Office,  
Colombo, May 16, 1917.

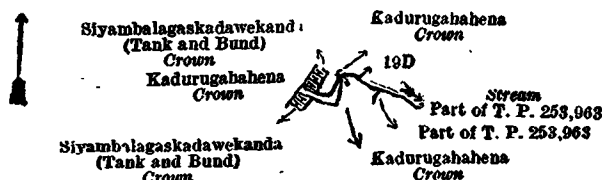
Scale of 4 Chains to an Inch.

A. H. G. DAWSON,  
for Surveyor-General.

V.—Preliminary plan 637.

Lot.	Name of Land.	Extent, A. R. P.
19D .. Stream	..	0 0 4

and bounded as follows: on the north by Siyambalagaskadawekanda (tank and bund) declared to be the property of the Crown under the Waste Lands Ordinances, Kadurugahahena declared to be the property of the Crown under the Waste Lands Ordinances; on the east by stream (part of T. P. 253,963); on the south by part of T. P. 253,963, Kadurugahahena declared to be the property of the Crown under the Waste Lands Ordinances, Siyambalagaskadawekanda (tank and bund) declared to be the property of the Crown under the Waste Lands Ordinances; on the west by Kadurugahahena declared to be the property of the Crown under the Waste Lands Ordinances.



Surveyor-General's Office,  
Colombo, May 16, 1917.

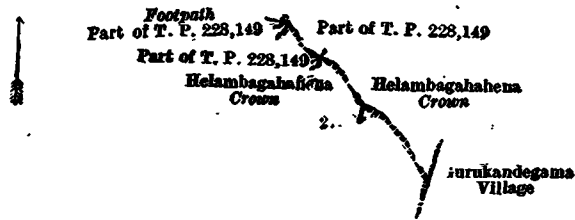
Scale of 4 Chains to an Inch.

A. H. G. DAWSON,  
for Surveyor-General.

VI.—Preliminary plan 637.

Lot.	Name of Land.	Extent, A. R. P.
21A .. Footpath	..	0 0 2

and bounded as follows: on the north by Helambagahahena declared to be the property of the Crown under the Waste Lands Ordinances, part of T. P. 228,149, Helambagahahena declared to be the property of the Crown under the Waste Lands Ordinances; on the east by the village limit of Gurukandegama; on the south by Helambagahahena declared to be the property of the Crown under the Waste Lands Ordinances, part of T. P. 228,149; on the west by a footpath (part of T. P. 228,149).



Surveyor-General's Office,  
Colombo, May 16, 1917.

Scale of 4 Chains to an Inch.

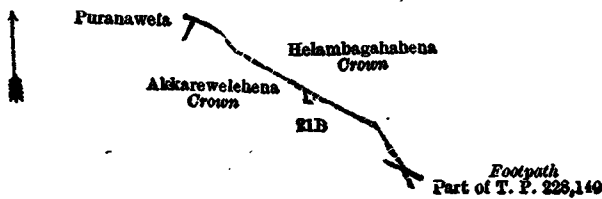
A. H. G. DAWSON,  
for Surveyor-General.

VII.—Preliminary plan 637.

Lot.	Name of Land.
21B	Footpath

Extent, A. R. P.
0 0 5

and bounded as follows: on the north and east by Helambagahahena declared to be the property of the Crown under the Waste Lands Ordinances; on the south by a footpath (part of T. P. 228,149); on the west by Akkarewelehena declared to be the property of the Crown under the Waste Lands Ordinances, Puranawela claimed by Naide Vel-Vidane and others.



Surveyor-General's Office,  
Colombo, May 16, 1917.

Scale of 4 Chains to an Inch.

A. H. G. DAWSON,  
for Surveyor-General.

J. M. DAVIES,  
Special Officer.

February 5, 1918.

**Anuradhapura S. O. No. 941.**

**Order under Section 2 of "The Waste Lands Ordinances of 1897, 1899, 1900, and 1903," declaring Lands to be Crown Property.**

In the matter of the lands commonly called or known as Minipitiyalanda (cemetery), Minipitiyapara (road), &c., situate in the village of Wirasole, in the Wilachchiya tulana of the Wilachchiya korale of the Nuwaragam palata, in the North-Central Province, and of "The Waste Lands Ordinances of 1897, 1899, 1900, and 1903."

THE notice required by section 1 of "The Waste Lands Ordinances of 1897, 1899, 1900, and 1903," having been duly published in manner prescribed by that section in respect of the above-named lands (*vide* Notice No. 6,606), and no claim having been made to the said lands or to any interest therein within the period of three months from the date specified in the said notice, I, John Murray Davies, Special Officer appointed under section 28 of the said Ordinances, under and by virtue of the powers vested in me in that behalf by section 2 of the said Ordinances, do hereby on this 5th day of February, 1918, order and declare that the said lands, as more fully described herein below, situate in the village of Wirasole, in the Wilachchiya tulana of the Wilachchiya korale of the Nuwaragam palata, in the North-Central Province, and shown as lots 19, 20, 21, 23, 22, 26, 27, and 28 in topo preliminary plan 7 and in the annexed diagrams, and containing in extent 4 acres 3 roods and 36 perches, are the property of the Crown.

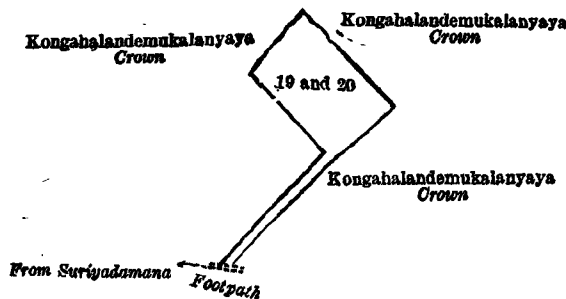
*Description of the Lands referred to.*

The following lots situate in the village of Wirasole, in the Wilachchiya tulana of the Wilachchiya korale of the Nuwaragam palata, in the North-Central Province, as described in the annexed diagrams:—

I.—Topo preliminary plan 7.

Lot.	Name of Land.	Extent, A. R. P.
19	Minipitiyalanda (cemetery)	0 1 33
20	Minipitiyapara (road)	0 0 10
		0 2 3

and bounded as follows: on the north and east by Kongahalandemukalanyaya belonging to the Crown; on the south by a footpath from Suriyadamana, Kongahalandemukalanyaya belonging to the Crown; on the west by Kongahalandemukalanyaya belonging to the Crown.



Surveyor-General's Office,  
Colombo, July 11, 1917.

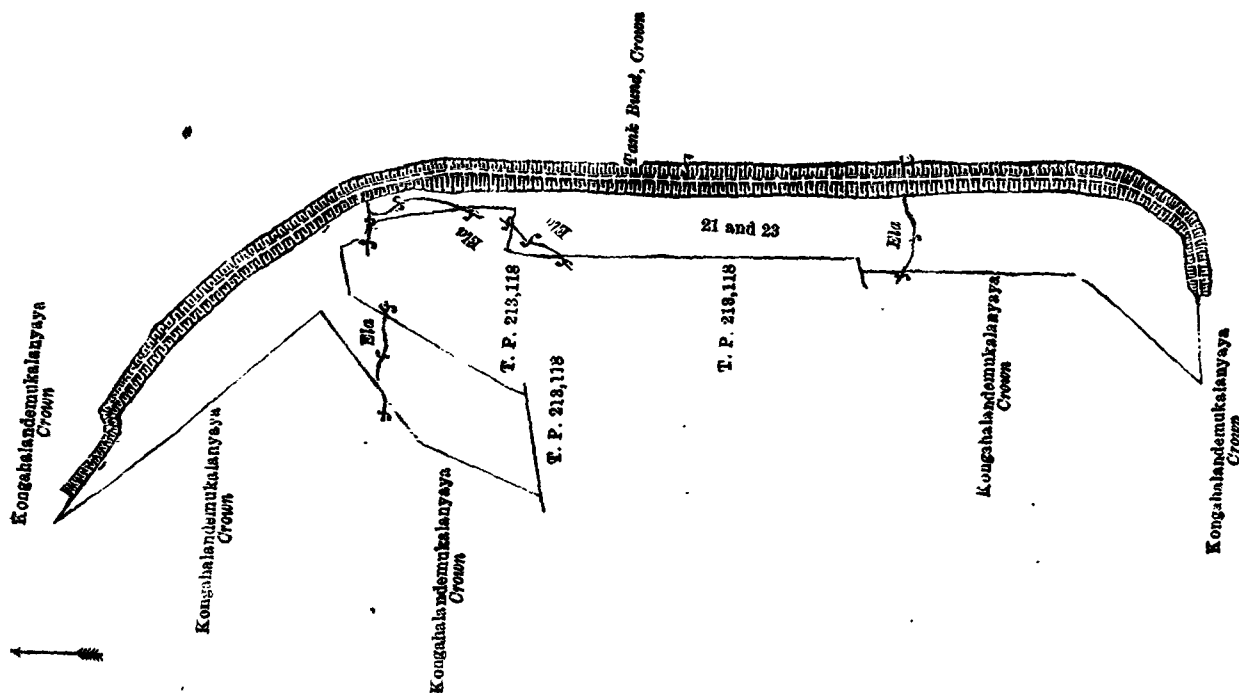
Scale of 4 Chains to an Inch.

A. H. G. DAWSON,  
for Surveyor-General.

II.—Topo preliminary plan 7.

Lot.	Name of Land.	Extent, A. R. P.
21 ..	Wekandabima (reservation for tank bund)	3 1 30
23 ..	Tisbamba	0 3 3
		4 0 33

and bounded as follows: on the north by Kongahalandemukalanyaya belonging to the Crown, tank bund belonging to the Crown; on the east by tank bund belonging to the Crown; on the south by tank bund belonging to the Crown, Kongahalandemukalanyaya belonging to the Crown; on the west by Kongahalandemukalanyaya belonging to the Crown, T. P. 213,118, an ela, T. P. 213,118, Gangoda claimed by Herat Mudiyansele Badderala and others, T. P. 213,118, Kongahalandemukalanyaya belonging to the Crown.



Surveyor-General's Office,  
Colombo, July 11, 1917.

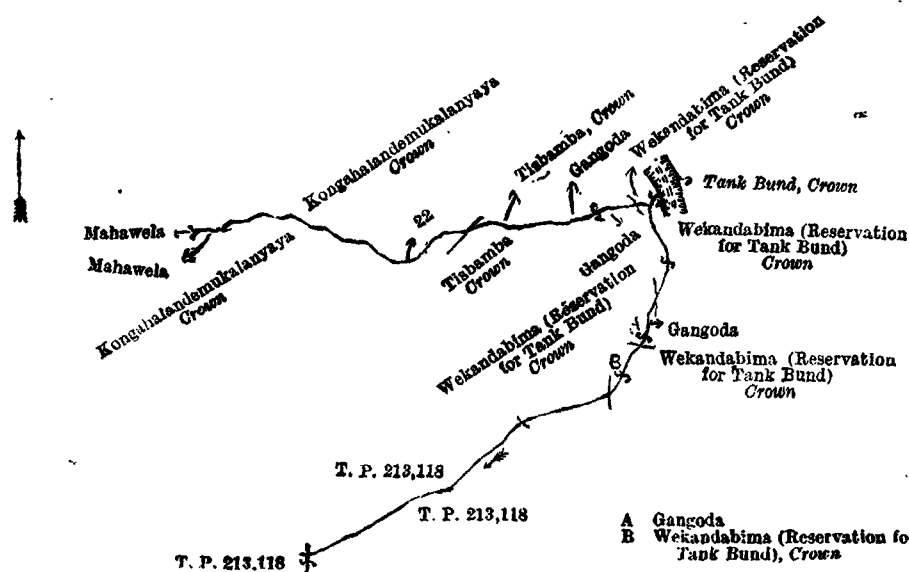
Scale of 4 Chains to an Inch.

A. H. G. DAWSON,  
for Surveyor-General.

III.—Topo preliminary plan 7.

Lot.	Name of Land.	Extent, A. R. P.
22 ..	Horow-ela	0 0 23

and bounded as follows: on the north by Kongahalandemukalanyaya belonging to the Crown, tisbamba belonging to the Crown, gangoda claimed by Herat Mudiyansele Badderala and others, Wekandabima (reservation for tank bund) belonging to the Crown; on the east by tank bund belonging to the Crown, Wekandabima (reservation for tank bund) belonging to the Crown, Gangoda claimed by Herat Mudiyansele Badderala and others, Wekandabima (reservation for tank bund) belonging to the Crown; on the south by T. P. 213,118; on the west by T. P. 213,118, Wekandabima (reservation for tank bund) belonging to the Crown, Gangoda claimed by Herat Mudiyansele Badderala and others, tisbamba belonging to the Crown, Kongahalandemukalanyaya belonging to the Crown, Mahawela claimed by Alawaka Bandaralage Herathamy and others.



Surveyor-General's Office,  
Colombo, July 11, 1917.

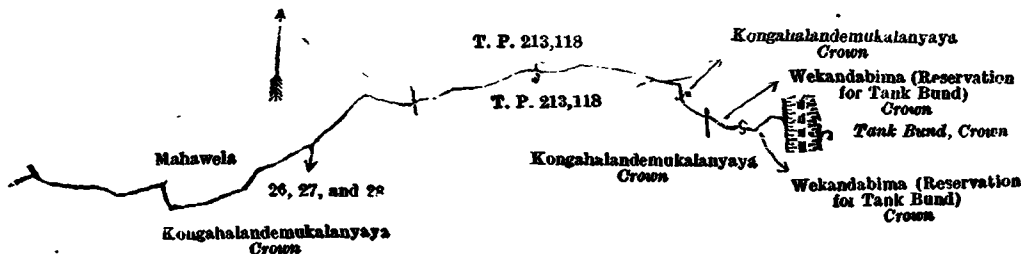
Scale of 4 Chains to an Inch.

A. H. G. DAWSON,  
for Surveyor-General.

IV.—Topo preliminary plan 7.

Lot.	Name of Land.	Extent, A. R. P.
26	Horow-ela	0 0 4
27	Do.	0 0 9
28	Do.	0 0 4
		0 0 17

and bounded as follows: on the north by Mahawela claimed by Alawaka Bandaralage Herathamy and others, T. P. 213,118, Kongahalandemukalanayaya belonging to the Crown, Wekandabima (reservation or tank bund) belonging to the Crown; on the east by tank bund belonging to the Crown; on the south by Wekandabima (reservation for tank bund) belonging to the Crown, Kongahalandemukalanayaya belonging to the Crown, T. P. 213,118, Kongahalandemukalanayaya belonging to the Crown; on the west by Mahawala claimed by Alawaka Bandaralage Herathamy and others.



Surveyor-General's Office,  
Colombo, July 11, 1917.

Scale of 4 Chains to an Inch.

A. H. G. DAWSON,  
for Surveyor-General.

J. M. DAVIES,  
Special Officer.

February 5, 1918.

Uva S. O. No. 2,306.

Order under Section 4, Sub-section (1), of "The Waste Lands Ordinances of 1897, 1899, 1900, and 1903."

In the matter of the land commonly called or known as Helawatta, situate in the village of Wekumbura, in the Kandukara korale of the Buttala division, in the Province of Uva, and of "The Waste Lands Ordinances of 1897, 1899, 1900, and 1903,"

WHEREAS in pursuance of section 1 of the said Ordinances it was duly declared and notified on the 22nd day of June, 1917, that if no claim to the land commonly called or known as Helawatta, situate in the village of Wekumbura, in the Kandukara korale of the Buttala division, in the Province of Uva, containing in extent 1 acre and 35 perches, and shown as lot 12 in preliminary plan 213 and in the annexed diagram, was made to John Murray Davies, Special Officer appointed under section 28 of the said Ordinances, within the period of three months from the date specified in the said notice, such land would be declared the property of the Crown, and dealt with on account of the Crown (*vide* Notice No. 6,409):

And whereas Helawatte Ratnayaka Mudiyansele Siyatu made claim thereto, and Howard Orme Fox, Special Officer appointed under section 28 of the said Ordinances, made due inquiry into such claim, and whereas the said claimant and Howard Orme Fox, the said Special Officer, came to an agreement in writing dated the 20th day of October, 1917, concerning the said land, under section 4, sub-section (1), of the said Ordinances, whereby it was agreed that the said claimant should be declared the purchaser of the said land upon payment on or before the 20th day of January, 1918, to the Government Agent at Badulla, or to the Settlement Officer, of a sum of Rupees Nine and Cents Forty only (Rs. 9.40), as the purchase amount of the said land, and whereas the said amount has been duly paid by the said claimant, he is hereby, in pursuance of the agreement aforementioned, declared to be the purchaser of the said land, as more fully described herein below.

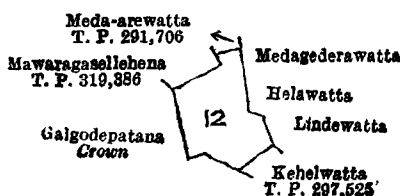
Description of the Land referred to.

The following lot situated in the village of Wekumbura, in the Kandukara korale of the Buttala division, in the Province of Uva, as described in the annexed diagram:—

Lot.	Name of Land.	Extent, A. R. P.
12	Helawatta	1 0 35

Preliminary plan 213.

and bounded as follows: on the north by Mawaragasellehena sold by the Crown (T. P. 319,386), Meda-arewatta sold by the Crown (T. P. 291,706); on the east by Medagederawatta claimed by Ratnayaka Mudiyansele Siyatu Gamarala and others, Helawatta claimed by Ratnayaka Mudiyansele Siyatu and others, Lindewatta claimed by Ratnayaka Mudiyansele Siyatu and others; on the south by Kehelwatta sold by the Crown (T. P. 297,525), Galgodepatana declared to be the property of the Crown under the Waste Lands Ordinances; on the west by Galgodepatana declared to be the property of the Crown under the Waste Lands Ordinances.



Surveyor-General's Office,  
Colombo, October 25, 1916.

Scale of 8 Chains to an Inch.

G. K. THORNHILL,  
for Surveyor-General.

J. M. DAVIES,  
Special Officer.

February 1, 1918.

## Uva S. O. No. 2,307.

Order under Section 4, Sub-section (1), of "The Waste Lands Ordinances of 1897, 1899, 1900, and 1903,"  
declaring Lands to be Crown Property.

In the matter of the lands commonly called or known as Bogahamullehena and Ambagahahena, situate in the village of Alupota, in the Kandukara korale of the Buttala division, in the Province of Uva, and of "The Waste Lands Ordinances of 1897, 1899, 1900, and 1903."

WHEREAS in pursuance of section 1 of the said Ordinances it was duly notified on the 29th day of June, 1917, that if no claim to the lands commonly called or known as Bogahamullehena and Ambagahahena, situate in the village of Alupota, in the Kandukara korale of the Buttala division, in the Province of Uva, containing in extent 1 acre 1 rood and 30 perches, and shown as lots 1AA and 8 in preliminary plan 210 and in the annexed diagrams, was made to John Murray Davies, Special Officer appointed under section 28 of the said Ordinances, within the period of three months from the date specified in such notice, such lands would be declared the property of the Crown, and dealt with on account of the Crown (*vide* Notice No. 6,419):

And whereas Medagedara Hantana Mudiyansele Sudu Menika made claim thereto and came to an agreement dated the 20th day of October, 1917, whereby in consideration of being declared the purchaser of lot 1W of the block survey preliminary plan 210, for a sum of Rs. 17.60, she withdrew her claim to the above-mentioned lots 1AA and 8, I, John Murray Davies, Special Officer appointed under section 28 of the said Ordinances, under and by virtue of the powers vested in me in that behalf by section 4 of the said Ordinances, do hereby on this 19th day of February, 1918, order and declare under section 4, sub-section (1), of the said Ordinances, that the said lands, as more fully described herein below, are the property of the Crown.

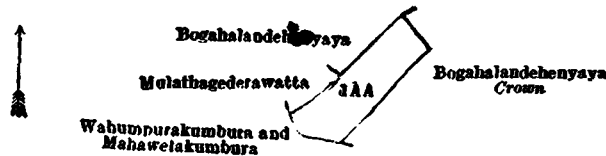
*Description of the Lands referred to.*

The following lots situated in the village of Alupota, in the Kandukara korale of the Buttala division, in the Province of Uva, as described in the annexed diagrams:—

## I.—Preliminary plan 210.

Lot.	Name of Land.	Extent, A. R. P.
1AA	Bogahamullehena	1 0 24

and bounded as follows: on the north by Bogahalandehenyaya to be declared the property of Alupota Walauwe Hantana Mudiyansele Sudu Bandara under the Waste Lands Ordinances, Bogahalandehenyaya declared to be the property of the Crown under the Waste Lands Ordinances; on the east by Bogahalandehenyaya declared to be the property of the Crown under the Waste Lands Ordinances; on the south by Bogahalandehenyaya declared to be the property of the Crown under the Waste Lands Ordinances, Wahumpurakumbura and Mahawelakumbura claimed by Kohovilagedera Dinga and another; on the west by Mulathagederawatta claimed by Mulathagedera Ramalahamy.



Surveyor-General's Office,  
Colombo, November 20, 1916.

Scale of 8 Chains to an Inch.

G. K. THORNHILL,  
for Surveyor-General.

## II.—Preliminary plan 210.

Lot.	Name of Land.	Extent, A. R. P.
8	Ambagahahena	0 1 6

and bounded as follows: on the north by Mirahalgodahena sold by the Crown (T. P. 297,448); on the east by Bogahalandehenyaya belonging to the Crown, T. P. 213,552; on the south by T. P. 213,552; on the west by Ambagahawatta claimed by Ambagahawatta Suanda and others.



Surveyor-General's Office,  
Colombo, April 26, 1917.

Scale of 8 Chains to an Inch.

A. H. G. DAWSON,  
for Surveyor-General.

February 19, 1918.

J. M. DAVIES,  
Special Officer.

## LAND SALES IN THE NORTH-CENTRAL PROVINCE.

No. 2,030, N.C. P.—The Government Agent, North-Central Province, will on Wednesday, May 22, 1918, at 1 P.M., at his office in the Anuradhapura Kachcheri, put up to auction, for sale or settlement, or will otherwise dispose of, the under-mentioned portions of Crown land, in accordance with the regulations of Government regarding land sales. Thirty allotments of land situated in the Nuwaragam palata division of the Nuwarakalawiya district of the North-Central Province.

### Final village plan 42. Village—Kidawarankulama in Kadawat korale.

Lot.	Name of Land.	Name of Applicant.	Description.	Extent. A. B. P.	Upset price per acre, Rs.
3q	Kidawarankulamamukalana <i>alias</i> Kidawarankulamakele	G. V. Tikiri Appu of Kidawarankulama	Jungle fit for paddy	1 0 7	20
3q1	Aswaddumwela	.. —	Paddy field (encroachment by K. V. Valli Etani and 2 others)	0 1 34	20
3s1	Do.	.. —	Paddy field (encroachment by K. V. Valli Etani and another)	0 0 28	20

### Final village plan 116. Village—Konakumbukgollewa in Kadawat korale.

1j	Konakumbukgollewakele	.. E. M. Punchi Banda of Sangilikanadarawa	Jungle fit for garden	1 3 20	32.50
----	-----------------------	---	-----------------------	--------	-------

### Final village plan 139. Village—Pallankulama in Kende korale.

2w	Pallankulamakele	.. K. N. Tikira of Palan- kulama	Jungle	1 1 10	17
2x	Do.	.. K. H. Gamaya Naide	do.	3 0 32	17
2y	Do.	.. do.	do.	1 1 0	17

### Final village plan 157. Village—Rambewa in Kende korale.

1aa	Alutaccara	.. W. A. Ukku Banda of Rambewa	Land suitable for paddy	0 3 22	17.50
1ab	Rambewakele	.. S. Tikiriappuhami of Rambewa	Chena	0 3 18	17.50
1ac	Do.	.. W. A. Ukku Banda of Rambewa	Jungle	2 0 0	17.50

### Final village plan 168. Village—Ukkulankulama in Kende korale.

1u	Ukkulankulamakele	.. K. U. Tikiriappu of Ukkulankulama	Chena	1 1 33	17.50
1y	Ukkulankulamalanda	.. do.	Low jungle	2 1 12	17.50
1z	Do.	.. U. V. Menikrala of Ukkulankulama	do.	0 3 23	17.50

### Final village plan 183. Village—Pahalammillewa in Eppawala korale.

1i	Huriyagahayaya	.. K. V. Herathami, Vel- Vidane	Jungle	0 0 38	15
1b1	Do.	.. do.	do.	0 3 25	15
3b	Pahalammillewatisbambe	.. P. V. Menikhami	do.	0 0 37	15
1l	Huriyagahayaya	.. K. V. Herathami, Vel- Vidane	do.	3 1 15	15

### Preliminary plan 311. Village—Pahalatalawa in Nuwaragam korale.

4g3	Pahalatalawakele	.. T. B. Dissanayaka	Jungle	1 3 3	21
4m	Do.	.. S. Pulinguwa	do.	4 1 8	21
4n	Pahalatalawakumbura	.. —	Paddy field (encroachment by S. Pulinguwa)	0 1 24	21
4o	Pahalatalawakele	.. P. H. Seera Henaya	Jungle	1 3 16	21
4p	Do.	.. D. M. Banda	do.	0 2 16	21*
4q	Do.	.. do.	do.	0 3 32	21
4t	Do.	.. K. V. Banda	do.	5 2 16	21*
4u	Pahalatalawawela	.. —	Paddy field (encroachment by W. Jayawardana, late Vel-Vidane)	0 0 30	21*
4v	Pahalatalawakele	.. T. B. Dissanayaka	Jungle	9 2 38	16*

### Preliminary plan 551. Village—Kapirigama in Kende korale.

67m	Kapirigamakele	.. V. M. Punchirala	Low jungle	7 2 26	16
67e8	Kapirigamakeleviharalanda, Siyambalagahahena, Palu- gaswelahena	.. do.	Gangoda (expansion reservation)	1 1 1	17

\* These lots will be sold subject to the conditions that the owner or owners will pay such rates as may be fixed by Government in the future, and that there is no guarantee that the rates fixed will not exceed those now in force for other lands under the Kalawewa-Yoda-ela Scheme. For the present the lots are subject to a rate of Rs. 2 per acre per annum.

Further particulars regarding these lands can be obtained from the Government Agent, North-Central Province, and their plans from the Surveyor-General.

Colonial Secretary's Office,  
Colombo April 10, 1918.

A. S. PAGDEN,  
Acting Colonial Secretary.



## LAND SALES BY THE SETTLEMENT OFFICER.

### NORTH-WESTERN PROVINCE.

The Land Settlement Officer is prepared to receive on or before July 4, 1918, at the Land Settlement Office, Colombo, written applications for the lease in perpetuity from August 11, 1918, of the under-mentioned Crown lands to be planted with coconuts or rubber. No such applications will be entertained unless the applicant gives his full name and address, and until he makes with the Settlement Officer a deposit of Rs. 3 per acre. Such deposits will not be returned until the lease of the land has been sold or until it has been decided by the Settlement Officer that it will not be sold.

On July 11, 1918, at 12 noon, at the Alawwa Camp, the sale of the lease of this land will be put up to auction, in accordance with the regulations of Government regarding the lease of Crown lands, but the bidding shall be confined to the original applicant and those other applicants whose applications shall have been made in the manner above specified.

The conditions of lease are obtainable on application from the Settlement Officer.

An allotment of land shown on block survey preliminary plan 470, Miriheliya, in the Udukaha korale south, in the Dambadeni hatpattu of the Kurunegala District, North-Western Province.

Lot.	Name of Land.	Name of Owner—Crown.		Description.	Extent.
5	Batapotakadamukalana	..	Forest	..	.. 14 1 10

Upset premium Rs. 6 per acre. Annual rent per acre per annum Rs. 3 for the first thirty years.

Colonial Secretary's Office,  
Colombo, April 9, 1918

A. S. PAGDEN,  
Acting Colonial Secretary.

### NORTH-CENTRAL PROVINCE.

No 4,564, S. O.—On Monday, May 20, 1918, at 10 A.M., the Land Settlement Officer will put up for sale or settlement, at Anuradhapura Kacheheri, the under-mentioned portions of Crown land, on the terms authorized by Government. Nine allotments of land situated in the Nuwaragam korale division of the Nuwarakalawiya district of the North-Central Province.

Lot.	Name of Land.	Block survey preliminary plan 704.—Elayapattuwa.		Description.	Extent.
		Name of Claimant.			
63	Pahalanugagahakumbura	Crown, encroachment by	Punchirala Gamaralage Menikrala	Paddy	.. 0 3 8
64½	Kotuwelekumbura	..	do.	Field	.. 1 0 36
80	Palugahakumbura	..	Crown, encroachment by Appuhamy Vidanege Ranhamy..	Paddy	.. 0 0 15
120	Do.	..	Crown, encroachment by (1) Jayawardane Mudiyansele Menikrala, (2) S. Kirihamy Vidane, (3) Jayawardane Kapuru Banda, conductor, (4) Jayawardane Ranhamy	do.	.. 0 2 6
32	Siyambalagahawelkatuwa	Crown, applied for by	Appuwa Suppiah and ditto Munisamy	Chena	.. 5 0 5
78	Pahugahakumbura	..	Crown, encroachment by Jayawardane Mudalihamy	Paddy	.. 0 0 8
68	Pahala-accaraidamawelkatuwa, Keeriyagahayaya	Crown	..	Chena	.. 2 3 24
71	Pahalawelewkatuwa	..	do.	do.	.. 0 3 17
75	Do.	..	do.	do.	.. 0 3 10

Upset price at Rs. 15 to Rs. 50 per acre. Further information regarding these lands can be obtained from the Land Settlement Officer, and plans of them from the Surveyor-General.

Colonial Secretary's Office,  
Colombo, April 9, 1918.

A. S. PAGDEN,  
Acting Colonial Secretary.

No 4,565, S. O.—On Monday, May 20, 1918, at 10 A.M., the Land Settlement Officer will put up for sale or settlement, at Anuradhapura Kacheheri, the under-mentioned portions of Crown land, on the terms authorized by Government. Three allotments of land situated in the Nuwaragam korale division of the Nuwarakalawiya district of the North-Central Province.

Lot.	Name of Land.	Block survey preliminary plan 739.—Diganegama.		Description.	Extent.
		Name of Claimant.			
35	Siyambalagahawatta	..	Crown, encroachment by Jayawardane Punchi Banda, Vel-Vidane	Garden	.. 0 0 13
37	Do.	..	Crown, encroachment by Jayawardane Appuhamy	do.	.. 0 0 17
41	Weeragahawatta	..	Crown, encroachment by Jayawardane Kirihamy	do.	.. 0 0 15

Upset price at Rs. 15 to Rs. 50 per acre. Further information regarding these lands can be obtained from the Land Settlement Officer, and plans of them from the Surveyor-General.

Colonial Secretary's Office,  
Colombo, April 9, 1918.

A. S. PAGDEN,  
Acting Colonial Secretary

No 4,566, S. O.—On Monday, May 20, 1918, at 10 A.M., the Land Settlement Officer will put up for sale or settlement, at Anuradhapura Kacheheri, the under-mentioned portions of Crown land, on the terms authorized by Government. Six allotments of land situated in the Nuwaragam korale division of the Nuwarakalawiya district of the North-Central Province.

Lot.	Name of Land.	Block survey preliminary plan 740.—Madurupitiyagama.		Description.	Extent.
		Name of Claimant.			
32	Wekanda-accara..	Crown, applied for by	W. Banda	Chena	.. 2 1 34
48	Tisbambewatta	..	Crown, encroachment by Nambiralage Banda	Garden	.. 0 0 4

C 8

Lot.	Name of Land.	Name of Claimant.	Description.	Extent.		
				A.	R.	P.
49	Tisbambewatta ..	Crown, encroachment by Legamage Banda ..	Bare land ..	0	0	9
50	Do. ..	Crown, encroachment by Legamage Kirihamy ..	do. ..	0	0	11
51	Do. ..	Crown, encroachment by Kapuralage Suthamy ..	Garden ..	0	0	4
52	Do. ..	Crown, encroachment by Badderalage Mudalihamy ..	do. ..	0	0	8

Upset price at Rs. 15 to Rs. 50 per acre. Further information regarding these lands can be obtained from the Land Settlement Officer, and plans of them from the Surveyor-General.

Colonial Secretary's Office,  
Colombo, April 9, 1918.

A. S. PAGDEN,  
Acting Colonial Secretary.

**No. 4,567, S. O.**—On Saturday, May 18, 1918, at 11 A.M., the Land Settlement Officer will put up for sale or settlement, at Sinharagama, the under-mentioned portion of Crown land, on the terms authorized by Government. An allotment of land situated in the Wilachchiya korale of the Nuwaragam palata division of the Nuwarakalawiya district of the North-Central Province.

Topo preliminary plan 7.—Kukulkatuwa.

Lot.	Name of Land.	Name of Claimant.	Description.	Extent.		
				A.	R.	P.
53	Waralanda ..	Crown, applied for by Bairala Vidanege Punchirala ..	Chena ..	3	0	7

Upset price at Rs. 15 to Rs. 50 per acre. Further information regarding this land can be obtained from the Land Settlement Officer, and plan of it from the Surveyor-General.

Colonial Secretary's Office,  
Colombo, April 9, 1918.

A. S. PAGDEN,  
Acting Colonial Secretary.

**No. 4,568, S. O.**—On Tuesday, May 21, 1918, at 11 A.M., the Land Settlement Officer will put up for sale or settlement, at Madawachchiya, the under-mentioned portions of Crown land, on the terms authorized by Government. Two allotments of land situated in the Kadawat korale of the Nuwaragam palata division of the Nuwarakalawiya district of the North Central Province.

Block survey preliminary plan 575.—Dumunnegama.

Lot.	Name of Land.	Name of Claimant.	Description.	Extent.		
				A.	R.	P.
1g	Bulugahawela-accara ..	Crown, applied for by Tikiri Banda, Vel-Vidane, and K. V. V. Tikiri Banda ..	Low jungle ..	1	2	10
1h	Migaha-accara ..	Crown, applied for by K. V. Ausadahamy Vedarala ..	do. ..	1	2	20

Upset price at Rs. 15 to Rs. 50 per acre. Further information regarding these lands can be obtained from the Land Settlement Officer, and plans of them from the Surveyor-General.

Colonial Secretary's Office,  
Colombo, April 9, 1918.

A. S. PAGDEN,  
Acting Colonial Secretary.

**No. 4,569, S. O.**—On Saturday, May 18, 1918, at 11 A.M., the Land Settlement Officer will put up for sale or settlement, at Sinharagama, the under-mentioned portion of Crown land, on the terms authorized by Government. An allotment of land situated in the Wilachchiya korale of the Nuwaragam palata division of the Nuwarakalawiya district of the North-Central Province.

Block survey preliminary plan 677.—Potanegama.

Lot.	Name of Land.	Name of Claimant.	Description.	Extent.		
				A.	R.	P.
10	Diulgahalanda ..	Crown, applied for by Welage Poola of Siyambalagahagama ..	Chena ..	2	0	13

Upset price at Rs. 15 to Rs. 50 per acre. Further information regarding this land can be obtained from the Land Settlement Officer, and plan of it from the Surveyor-General.

Colonial Secretary's Office,  
Colombo, April 9, 1918.

A. S. PAGDEN,  
Acting Colonial Secretary.

**No. 4,570, S. O.**—On Saturday, May 18, 1918, at 11 A.M., the Land Settlement Officer will put up for sale or settlement, at Sinharagama, the under-mentioned portions of Crown land, on the terms authorized by Government. Nine allotments of land situated in the Wilachchiya korale of the Nuwaragam palata division of the Nuwarakalawiya district of the North-Central Province.

Block survey preliminary plan 690.—Hammillakulama.

Lot.	Name of Land.	Name of Claimant.	Description.	Extent.		
				A.	R.	P.
46d	Minipitaniyelanda, Loluwalayaya, Horakkurawaleyaya, &c.	Crown, applied for by Pinhami Arachchilage Ranhami Arachchi ..	Chena ..	2	1	16
26	Tisbamba ..	.. Crown ..	.. Open land ..	0	0	14*
30	Do. ..	.. do. ..	.. do. ..	0	0	11*
42	Horawelaroda ..	.. Ahamsadu Meera Saibu Abdul Cader ..	.. Forest ..	0	3	25.
46h	Minipitaniyelanda, Loluwalayaya, Horakkurawaleyaya	.. do. ..	.. Chena ..	0	2	4
46g	Do. ..	.. Punchiralage Mudiyanse, Forest Guard ..	.. do. ..	2	3	3
67	Wetiyawalelanda ..	.. do. ..	.. do. ..	2	1	8
46j	Minipitaniyelanda, Loluwalayaya, Horakkurawaleyaya	.. Nambiralage Herat Hami, Vel-Vidane ..	.. do. ..	2	0	24
47b	Ihaladaha-amunewetiya ..	.. do. ..	.. Forest ..	0	0	6

\* Upset price at Rs. 24 for these two lots.

Upset price at Rs. 15 to Rs. 50 per acre. Further information regarding these lands can be obtained from the Land Settlement Officer, and plans of them from the Surveyor-General.

Colonial Secretary's Office,  
Colombo, April 9, 1918.

A. S. PAGDEN,  
Acting Colonial Secretary.

No. 4,571, S. O.—On Friday, May 17, 1918, at 11 A.M., the Land Settlement Officer will put up for sale or settlement, at Sinharagama, the under-mentioned portions of Crown land, on the terms authorized by Government. Two allotments of land situated in the Wilachchiya korale of the Nuwaragam palata division of the Nuwarakalawiya district of the North-Central Province.

## Block survey preliminary plan 697.—Lindawewa.

Lot.	Name of Land.	Name of Claimant.	Description.	Extent.
				A. R. P.
47	Palugahawela	Crown, encroachment by the owners of T. P. 234,746	Paddy field	3 0 36
48	Nugagahalanda	Crown, applied for by Suddahami, Vel-Vidane of Weliwewa	Chena	2 3 11

Upset price at Rs. 15 to Rs. 50 per acre. Further information regarding these lands can be obtained from the Land Settlement Officer, and plans of them from the Surveyor-General.

Colonial Secretary's Office,  
Colombo, April 9, 1918.

A. S. PAGDEN,  
Acting Colonial Secretary.

No. 4,572, S. O.—On Friday, May 17, 1918, at 11 A.M., the Land Settlement Officer will put up for sale or settlement, at Sinharagama, the under-mentioned portions of Crown land, on the terms authorized by Government. Two allotments of land situated in the Wilachchiya korale of the Nuwaragam palata division of the Nuwarakalawiya district of the North-Central Province.

## Block survey preliminary plan 712.—Ihalagama.

Lot.	Name of Land.	Name of Claimant.	Description.	Extent.
				A. R. P.
3a	Alutaccara	Neina Pitchie	New clearing	4 2 37
12	Ihalagamalandu	Crown	Chena	4 2 23

Upset price at Rs. 15 to Rs. 50 per acre. Further information regarding these lands can be obtained from the Land Settlement Officer, and plans of them from the Surveyor-General.

Colonial Secretary's Office,  
Colombo, April 9, 1918.

A. S. PAGDEN,  
Acting Colonial Secretary.

No. 4,573, S. O.—On Tuesday, May 21, 1918, at 11 A.M., the Land Settlement Officer will put up for sale or settlement, at Madawachchiya Resthouse, the under-mentioned portions of Crown land, on the terms authorized by Government. Ten allotments of land situated in the Kadawat korale of the Nuwaragam palata division of the Nuwarakalawiya district of the North Central Province.

## Block survey preliminary plan 568.—Sippewa.

Lot.	Name of Land.	Name of Claimant.	Description.	Extent.
				A. R. P.
2l	Sippewalanda	(1) Kapurula Badderalage Menikhami, (2) Mudalihamige Kapuruhami, both of Kidagalagama	Chena	4 0 18
2j	Do.	(1) Naiduralage Sirala, (2) Siralage Mudalihami, (3) ditto Wannihami	do.	0 2 24
2i	Do.	do.	do.	2 0 20
2d	Do.	Kapurula Batirala	do.	0 0 23
20a	—	do.	Paddy	0 0 36
2f	Sippewalanda	do.	Chena	0 0 12
2k	Do.	Naithuralage Seerala	Paddy	0 1 37
20b	—	do.	do.	0 1 23
22b	—	do.	Chena	0 1 30
18c	Accarawela	Seerala Badderalala	Paddy	0 0 17

Upset price at Rs. 15 to Rs. 50 per acre. Further information regarding these lands can be obtained from the Land Settlement Officer, and plans of them from the Surveyor-General.

Colonial Secretary's Office,  
Colombo, April 9, 1918.

A. S. PAGDEN,  
Acting Colonial Secretary.

No. 4,574, S. O.—On Tuesday, May 21, 1918, at 11 A.M., the Land Settlement Officer will put up for sale or settlement, at Madawachchiya Resthouse, the under-mentioned portions of Crown land, on the terms authorized by Government. Five allotments of land situated in the Kadawat korale of the Nuwaragam palata division of the Nuwarakalawiya district of the North-Central Province.

## Block survey preliminary plan 625.—Peddagama.

Lot.	Name of Land.	Name of Claimant.	Description.	Extent.
				A. R. P.
2a	Peddagamamukalana	Crown, applied for by Jonguwa	Forest	1 3 18
14a	Peddagamalandu	do.	Chena	3 0 12
6a	Accarawela	Crown, encroachment by Appurula Vel-Vidane and 3 others	Paddy	0 2 33
6b	Do.	Crown, encroachment by Amarathe and another	do.	0 0 37
6c	Do.	Crown, encroachment by Appurula Vel-Vidane and others	do.	0 1 10

Upset price at Rs. 15 to Rs. 50 per acre. Further information regarding these lands can be obtained from the Land Settlement Officer, and plans of them from the Surveyor-General.

Colonial Secretary's Office,  
Colombo, April 9, 1918.

A. S. PAGDEN,  
Acting Colonial Secretary.

No. 4,575, S. O.—On Friday, May 17, 1918, at 11 A.M., the Land Settlement Officer will put up for sale or settlement, at Sinharagama, the under-mentioned portion of Crown land, on the terms authorized by Government. An allotment of land situated in the Wilachchiya korale of the Nuwaragam palata division of the Nuwarakalawiya district of the North-Central Province.

## Block survey preliminary plan 676.—Ambagahagama.

Lot.	Name of Land.	Name of Claimant.	Description.	Extent.
				A. R. P.
54	Mahawelpitiya	Crown, encroachment by Badderalala	Paddy	0 2 13

Upset price at Rs. 15 to Rs. 50 per acre. Further information regarding this land can be obtained from the Land Settlement Officer, and plan of it from the Surveyor-General.

Colonial Secretary's Office,  
Colombo, April 9, 1918.

A. S. PAGDEN,  
Acting Colonial Secretary.

**No. 4,576, S. O.**—On Tuesday, May 21, 1918, at 11 A.M., the Land Settlement Officer will put up for sale or settlement, at Madawachchiya Resthouse, the under-mentioned portions of Crown land, on the terms authorized by Government. Four allotments of land situated in the Kadawat korale of the Nuwaragam palata division of the Nuwarakalawiya district of the North-Central Province.

Lot.	Name of Land.	Name of Claimant.	Description.	Extent.		
				A.	R.	P.
11½a	Mahawela	(1) Nelagamahage Maina-Pediya, (2) Maina Pediyage Pananchiya, (3) Raluhaluwa Vel-Pediya, (4) Poolage Janguwa, (5) Menika Henayage Vela, (6) Vaiyaliyage Janguwa	Paddy field..	0	2	8
3e	Angunachohiyamukalana	Pulinguwahenayage Sengi	Forest	1	2	4
3f	Do.	Crown, applied for by Henayage Lensuwa	do.	1	1	0
3i	Do.	Crown, applied for by Sellahenayage Ratnahuwa	do.	1	2	12

Upset price at Rs. 15 to Rs. 50 per acre. Further information regarding these lands can be obtained from the Land Settlement Officer, and plans of them from the Surveyor-General.

Colonial Secretary's Office,  
Colombo, April 10, 1918.

A. S. PAGDEN,  
Acting Colonial Secretary.

### PROVINCE OF SABARAGAMUWA.

**No. 4,577, S. O.**—On Friday, June 7, 1918, at 11 A.M., the Land Settlement Officer will put up for sale or settlement, at Yatipawala, the under-mentioned portions of Crown land, on the terms authorized by Government. Thirteen allotments of land situated in the Kinigoda korale division of the Kegalla District of the Province of Sabaragamuwa.

Lot.	Name of Land.	Name of Claimant.	Description.	Extent.		
				A.	R.	P.
3	Halgahamulahena	(1) Edirisuriya Mudiyansele Appuhamy, (2) ditto Tikiri Menika, (3) ditto Kalu Menika, all of Tismalpola	Chena	0	3	9
15	Kadawetibendiwatta	(1) Edirisuriya Mudiyansele Ukku Banda of Tismalpola, (2) Henegampolaralalage Ran Menika of Hapugoda	Plantains	1	1	9
37	Banasalagodellawatta	Jasin Mudiyansele Appuhamy of Tismalpola	Garden	0	1	36
46	Dematagollahena	(1) Edirisuriya Mudiyansele Appuhamy, (2) ditto Punchirala, (3) Gane Arachchige Appuhamy, (4) ditto Dingiri Banda, (5) Edirisuriya Mudiyansele Ran Menika, all of Tismalpola	Chena	2	1	9
47	Demalagollewatta	do.	Garden	0	2	25
50	Asweddumakotuwewatta	(1) Jasin Mudiyansele Appuhamy, (2) Edirisuri Mudiyansele Kiri Menika	do.	1	2	39
54	Kolongahamulahena	(1) Edirisuri Mudiyansele Appuhamy, (2) ditto Kalu Menika, (3) ditto Tikiri Menika, all of Tismalpola	Chena	0	3	9
55	Kolongahamulawatta	do.	Garden	0	0	36
83	Gadulugodewatta	(1) Jasin Mudiyansele Appuhamy, (2) ditto Punchi Menika, (3) ditto Tikiri Menika, (4) ditto Kiri Banda, (5) Edirisuri Mudiyansele Kiri Menika	Chena	2	0	11
34	Do.	do.	Garden	2	0	19
34a	Do.	do.	do.	0	0	36
72	Ambarankumburepillewa	(1) Edirisuri Mudiyansele Appuhamy, (2) ditto Punchirala, (3) ditto Dingiri Appuhamy, (4) ditto Ukku Banda, all of Tismalpola	Pillewa	0	1	8
17	Hitinawattehena	(1) Mudiyansele Punohi Appuhamy, (2) Edirisuriya Mudiyansele Appuhamy, (3) Konara Mudiyansele Dingiri, Amma, (4) Jasin Mudiyansele Ran Menika, (5) Singankutti Arachchige Bastin Nona	Chena	1	2	14

Upset price at Rs. 15 to Rs. 50 per acre. Further information regarding these lands can be obtained from the Land Settlement Officer, and plans of them from the Surveyor-General.

Colonial Secretary's Office,  
Colombo, April 10, 1918.

A. S. PAGDEN,  
Acting Colonial Secretary.

**No. 4,578, S. O.**—On Wednesday, June 5, 1918, at 11 A.M., the Land Settlement Officer will put up for sale or settlement, at Dambulla, the under-mentioned portions of Crown land, on the terms authorized by Government. Fourteen allotments of land situated in the Kinigoda korale division of the Kegalla District of the Province of Sabaragamuwa.

Lot.	Name of Land.	Name of Claimant.	Description.	Extent.		
				A.	R.	P.
212	Gonnagahalandehena	Menikpedige Peruma of Hewadiwala	Chena	0	1	18
231	Galharessahena	Nuwarapassapedige Abadda of Kudagama	do.	0	0	30
1c	Sillugoltennemukalana	(1) Yodinpedige Wattuwa, (2) Sakkarapedige Solomon, (3) ditto Kiriya, all of Kudagama	Forest	0	0	9
1d	Do.	do.	do.	0	0	2
4	Sillugoltennehena	do.	Chena	1	2	18
50a	Hettiyawattehena	(1) Yodinpedige Horatala, (2) ditto Rankira, (3) Meragalpedige Elandi, (4) ditto Asena, all of Kudagama	do.	0	0	5
52a	Do.	do.	do.	0	3	27
236	Koovilgodepillewa	(1) Wetenne Vidanelage Punchirala, Vel-Vidane of Wetenna, (2) Perumal Muppan Arumagan of Hewadiwala	do.	0	3	16
236a	Do.	Akurapedige Menika of Kudagama	do.	0	1	8
236b	Do.	Akuranpedige Tikka of Kudagama	do.	0	1	28
236c	Do.	Meragalpedige Tikka of Kudagama	do.	0	1	16

Lot.	Name of Land.	Name of Claimant.	Description.	Extent. A. R. P.
68	Dodangahatennewatta	(1) Rankotpedige Unga, (2) ditto Siriya, (3) ditto Horatala, (4) ditto Kuda Duraya Vidane Duraya, (5) Nuwarapassa Pedige Kiri Duraya	Garden	0 2 16
206	Gonnegahalandehena	(1) Meragalpedige Wattuwa, (2) Wickrama Pedige Kalu Menika, (3) Meragal Pedige Thimotius	Chena	3 3 32
42b	Mullakumburawatta	(1) Meragalpedige Nambu, (2) ditto Isak, (3) ditto Menika, (4) ditto Baby, (5) ditto Asana, (6) ditto Charles, (7) ditto Tikka, (8) Rankotpedige Timotius	do.	0 3 26

Upset price at Rs. 15 to Rs. 50 per acre. Further information regarding these lands can be obtained from the Land Settlement Officer, and plans of them from the Surveyor-General.

Colonial Secretary's Office,  
Colombo, April 10, 1918.

A. S. PAGDEN,  
Acting Colonial Secretary

No. 4,579, S. O.—On Saturday, June 8, 1918, at 11 A.M., the Land Settlement Officer will put up for sale or settlement, at Dambulla, the under-mentioned portions of Crown land, on the terms authorized by Government. Four allotments of land situated in the Kinigoda korale division of the Kegalla District of the Province of Sabaragamuwa.

Block survey preliminary plan 143.—Ihalawalpola.				
Lot.	Name of Land.	Name of Claimant.	Description.	Extent. A. R. P.
30	Kahatagahamulawatta	(1) Mudiyansele Menikrala, (2) ditto Punchirala, (3) ditto Kirihamy, (4) ditto Pinchi Appuhamy, all of Ihala Walpola	Garden	1 1 31
37	Wanduragalawatta	(1) Mudiyansele Utku Banda, (2) ditto Menikrala, (3) ditto Punchirala, (4) ditto Dingiri Menika, (5) ditto Ran Menika, (6) ditto Dingiri Appu, all of Ihala Walpola	do.	1 3 14
53	Polwatta	Munasing Achchilage Mudalihamy of Ihala Walpola	do.	0 3 2
58	Marakkalahena	(1) Munasing Achchilage Mudalihamy, (2) ditto Dingiri Appu, both of Ihala Walpola	Chena	0 1 15

Upset price at Rs. 15 to Rs. 50 per acre. Further information regarding these lands can be obtained from the Land Settlement Officer, and plans of them from the Surveyor-General.

Colonial Secretary's Office,  
Colombo, April 10, 1918.

A. S. PAGDEN,  
Acting Colonial Secretary.

No. 4,580, S. O.—On Saturday, June 8, 1918, at 11 A.M., the Land Settlement Officer will put up for sale or settlement, at Dambulla, the under-mentioned portions of Crown land, on the terms authorized by Government. Four allotments of land situated in the Kinigoda korale division of the Kegalla District of the Province of Sabaragamuwa.

Block survey preliminary plan 126.—Kahambiliyagoda.				
Lot.	Name of Land.	Name of Claimant.	Description.	Extent. A. R. P.
37	Paranawatta	(1) Walakumburegedera Tikiri Naide, (2) Walakumburegedera Appu Naide, both of Kahambiliyagoda	Garden	0 1 20
45	Paranawattehena	do.	do.	0 2 17
Block survey preliminary plan 129.—Nattambura.				
22	Nikapillewawatta	(1) Madabawitige Harmanis of Denagomuwa, (2) Kandemulle Arachchige John Sinno of Nattambura	Garden	1 0 33
5	Panniketiyakotuwehena	Vidanelage Punchirala, Vel-Vidane of Uda Galadeniya, as trustee of the Dambulla Vihare	Chena	1 2 15

Upset price at Rs. 15 to Rs. 50 per acre. Further information regarding these lands can be obtained from the Land Settlement Officer, and plans of them from the Surveyor-General.

Colonial Secretary's Office,  
Colombo, April 10, 1918.

A. S. PAGDEN,  
Acting Colonial Secretary.

No. 4,581, S. O.—On Tuesday, June 11, 1918, at 11 A.M., the Land Settlement Officer will put up for sale or settlement, at Dambulla, the under-mentioned portions of Crown land, on the terms authorized by Government. Two allotments of land situated in the Kinigoda korale division of the Kegalla District of the Province of Sabaragamuwa.

Block survey preliminary plan 118.—Hangawela.				
Lot.	Name of Land.	Name of Claimant.	Description.	Extent. A. R. P.
57	Ambagahahena	(1) Mudiyansele Mudiyanse, Vel-Vidane of Ihala Walpola, (2) Mudiyansele Punchi Appuhamy of Kohombadeniya	Chena	1 2 27
130	Nugagahamulawatta and Bilingahamulahena	(1) Rajapaksapedige Rankira, (2) ditto Pinchi Dewaya, (3) ditto Singu, (4) ditto Seti, (5) ditto Kalu Menika	do.	2 1 6

Upset price at Rs. 15 to Rs. 50 per acre. Further information regarding these lands can be obtained from the Land Settlement Officer, and plans of them from the Surveyor-General.

Colonial Secretary's Office,  
Colombo, April 10, 1918.

A. S. PAGDEN,  
Acting Colonial Secretary.

No. 4,582, S. O.—On Tuesday, June 11, 1918, at 11 A.M., the Land Settlement Officer will put up for sale or settlement, at Dambulla, the under-mentioned portions of Crown land, on the terms authorized by Government. Eight allotments of land situated in the Kinigoda korale division of the Kegalla District of the Province of Sabaragamuwa.

## Block survey preliminary plan 146.—Godagampola.

Lot.	Name of Land.	Name of Claimant.	Description.	Extent.		
				A.	R.	P.
8	Beligahamulawatta <i>alias</i> Wadakahadeniyewatta	(1) Dahanakgedera Ukku Banda of Deliwala, (2) Herat Mudiyansele Seerala of Padawigampola, (3) Dahanaka Mudiyansele Kiri Ran Menika, (4) Dahanaka Mudiyansele Appuhamy, (5) ditto Senevi Banda, all of Padawigampola	Plantains ..	0	2	33
9	Wadakahadeniyehena ..	do.	Chena ..	0	1	0
17	Weti yawalehena ..	(1) Herat Mudiyansele Kiri Banda, (2) ditto Ukku Banda, both of Padawigampola, (3) Herat Mudiyansele Dingiri Banda of Deliwala, (4) Dahanaka Mudiyansele Senevi Banda of Padawigampola	do. ..	1	2	15
18	Weti yawalewatta ..	do.	Plantains ..	0	3	28
19	Weti yawalahena <i>alias</i> Attikkagahamulahena and Mankadawalehena	(1) Dahanaka Mudiyansele Kiri Menika of Padawigampola, (2) Edirising Mudiyansele Appuhamy of Tismalpola, (3) Herat Mudiyansele Dingiri Banda of Deliwala, (4) Dahanaka Mudiyansele Senevi Banda of Padawigampola, (5) Dahanaka Mudiyansele Dingiri Menika of Puwakmote, (6) Dahanaka Mudiyansele Kiri Menika of Padawigampola	Chena ..	4	0	12
16	Ellehena ..	(1) Eregamayalage Kiri Hapuwa, (2) Dippitiyalage Palingu, both of Godagampola, (3) Dahanaka Mudiyansele Ukku Banda of Deliwala, (4) ditto Kiri Ran Menika, (5) ditto Senevi Banda, both of Padawigampola	do. ..	2	2	3
20	Bogahamulahena ..	Rangallalage Salelu of Godagampola ..	do. ..	0	3	16
23	Bogahamulawatta ..	do. ..	Garden ..	1	1	0

Upset price at Rs. 15 to Rs. 50 per acre. Further information regarding these lands can be obtained from the Land Settlement Officer, and plans of them from the Surveyor-General.

Colonial Secretary's Office,  
Colombo, April 10, 1917.

A. S. PAGDEN,  
Acting Colonial Secretary.

No. 4,583, S. O.—On Wednesday, June 5, 1918, at 11 A.M., the Land Settlement Officer will put up for sale or settlement, at Dambulla, the under-mentioned portions of Crown land, on the terms authorized by Government. Six allotments of land situated in the Kinigoda korale division of the Kegalla District of the Province of Sabaragamuwa.

## Block survey preliminary plan 134.—Bamunaula.

Lot.	Name of Land.	Name of Claimant.	Description.	Extent.		
				A.	R.	P.
58	Gonnagahalandepillewa and Kongahamullehena	(1) Hangiligedera Nekappu of Bamunaula, (2) Hangiligedera Ran Naide of Mandawela	Chena ..	1	3	13
68	Nitulgollahena ..	(1) Atapattu Arachchillage Bandirala, (2) Atapattu Arachchillage Appuhamy, (3) ditto Dingiri Amma, all of Bamunaula	do. ..	3	2	2
79	Wahumpuralagehena ..	(1) Wahumpuralage Bandiya, (2) ditto Kiri Puncha	Chena ..	1	0	23
80	Madapolahena ..	Herat Mudiyansele Mudalhami, <i>ex</i> -Arachchi of Kotawella..	do. ..	2	1	27
35	Tibbotuwatta ..	Wiyannalage Rana of Udagaladeniya ..	Garden ..	0	2	17
36	Udagedarayahena or Tibbotuhena	do. ..	do. ..	2	1	37

Upset price at Rs. 15 to Rs. 50 per acre. Further information regarding these lands can be obtained from the Land Settlement Officer, and plans of them from the Surveyor-General.

Colonial Secretary's Office,  
Colombo, April 10, 1918.

A. S. PAGDEN,  
Acting Colonial Secretary.

No. 4,584, S. O.—On Wednesday, June 5, 1918, at 11 A.M., the Land Settlement Officer will put up for sale or settlement, at Dambulla, the under-mentioned portions of Crown land, on the terms authorized by Government. Six allotments of land situated in the Kinigoda korale division of the Kegalla District of the Province of Sabaragamuwa.

## Block survey preliminary plan 132.—Dombemada.

Lot.	Name of Land.	Name of Claimant.	Description.	Extent.		
				A.	R.	P.
140	Pansalehena ..	Ramanada Mudiyansele Tikirala, as trustee of the Udanwita Vihare..	Plantains ..	1	2	16
187	Dalugalewatta ..	Nekatrallalage Kirihamy ..	Garden ..	0	2	33
193	Ethadigalewatta ..	(1) Bogomuwe Achchillage Kapuruhamy, (2) Urawatte Patti Arambage Omalis of Dombemada	Plantains ..	1	3	26
188	Dalukgalehena ..	(1) Nekatrallalage Appuhamy of Dombemada, (2) Hettiwideye Mudiyansele Noris Banda of Wellewa, (3) Mandadige Charles Fernando of Polgahawela	Chena ..	2	3	15
303	Pansalehena ..	Ramanada Mudiyansele Tikirala of Udanwita, as trustee of the Udanwita Vihare	Chena ..	4	0	18
72	Delgahamulahena	(1) Sinhalepedige Peruma, (2) ditto Esanda, (3) ditto Wattuwa, (4) Muttunayaka Pedige Ukku, (5) ditto Mohotta, (6) ditto Pina, all of Siyambalangamuwa, (7) Sinhalepedige Samel, (8) ditto Aruma, (9) ditto Timothia, (10) ditto Martha, (11) ditto Elisa, (12) ditto Dina, (13) ditto Moses, (14) Perumbadapedige Banchiya, all of Siyambalangamuwa	do. ..	1	0	38

Upset price at Rs. 15 to Rs. 50 per acre. Further information regarding these lands can be obtained from the Land Settlement Officer, and plans of them from the Surveyor-General.

Colonial Secretary's Office,  
Colombo, April 10, 1918.

A. S. PAGDEN,  
Acting Colonial Secretary.

No. 4,585, S. O.—On Thursday, June 20, 1918, at 11 A.M., the Land Settlement Officer will put up for sale or settlement, at Kadigamuwa, the under-mentioned portions of Crown land, on the terms authorized by Government. Two allotments of land situated in the Kinigoda korale division of the Kegalla District of the Province of Sabaragamuwa.

## Block survey preliminary plan 104.—Hinabowa.

Lot.	Name of Land.	Name of Claimant.	Description.	Extent.	
				A.	R. P.
1	Bambarahenawatta	Herat Mudiyansele Dingiri Banda of Gangekumbura	Garden	1	3 33
2b	Moragollehena	do.	Chena	1	1 25

Upset price at Rs. 15 to Rs. 50 per acre. Further information regarding these lands can be obtained from the Land Settlement Officer, and plans of them from the Surveyor-General.

Colonial Secretary's Office,  
Colombo, April 10, 1918.

A. S. PAGDEN,  
Acting Colonial Secretary.

No. 4,586, S. O.—On Thursday, June 20, 1918, at 11 A.M., the Land Settlement Officer will put up for sale or settlement, at Kadigamuwa, the under-mentioned portions of Crown land, on the terms authorized by Government. Fourteen allotments of land situated in the Kinigoda korale division of the Kegalla District of the Province of Sabaragamuwa.

## Block survey preliminary plan 164.—Udugama.

Lot.	Name of Land.	Name of Claimant.	Description.	Extent.	
				A.	R. P.
12	Muttettuwehena	(1) Wirasuri Achchillage Appuhami, (2) ditto Dingiri Appu, both of Walalgoda, (3) Madawalagedera Tikiri Menika of Udugama	Chena	0	1 36
37	Galkuragollehena <i>alias</i> Pinhena	Heneka Mudiyansele Ukkurala, Korala, as trustee of Kadigamuwa Pansala	do.	0	1 32
195	Pinhena	do.	do.	1	3 10
22	Arambepolakumburapillewa	Hidderalage Appuhami of Udugama	do.	0	2 5
51	Warakaponeyakumburepillewa	do.	do.	0	2 31
85a	Pussamulalandapinhena	Heneka Mudiyansele Ukkurala, Korala, as trustee of Kadigamuwa Pansala	do.	1	1 17
85b	Galkotuwehena	(1) Mudiyanselegedera Menikrala Nekatralla, (2) ditto Pinchi Mudiyanse	do.	0	1 30
141a	Egodapitihena	Wirasekera Arachchilage Dingiri Banda of Gondawela	do.	0	0 3
141b	Do.	do.	do.	0	0 19
141c	Do.	do.	do.	0	0 10
154a	Pahala-arambshena	(1) Mudiyanselegedera Menikrala Nekatralla, (2) ditto Pinchi Mudiyanse	do.	0	1 37
153a	Do.	do.	do.	0	1 8
153c	Pahala-arambepinhena	Heneka Mudiyansele Ukkurala, Korala, as trustee of Kadigamuwa Pansala	do.	0	0 6
154b	Do.	do.	do.	0	1 3

Upset price at Rs. 15 to Rs. 50 per acre. Further information regarding these lands can be obtained from the Land Settlement Officer, and plans of them from the Surveyor-General.

Colonial Secretary's Office,  
Colombo, April 10, 1918.

A. S. PAGDEN,  
Acting Colonial Secretary.

No. 4,587, S. O.—On Friday, June 7, 1918, at 11 A.M., the Land Settlement Officer will put up for sale or settlement, at Yatipawala, the under-mentioned portions of Crown land, on the terms authorized by Government. Eleven allotments of land situated in the Kinigoda korale division of the Kegalla District of the Province of Sabaragamuwa.

## Block survey preliminary plan 151.—Udugama.

Lot.	Name of Land.	Name of Claimant.	Description.	Extent.	
				A.	R. P.
12	Bogahakotuwepillewa	(1) Wattavidanalage Kiri Appu of Udugama, (2) Wattavidanalage Mudalihamy of Walgama, (3) Waramanadewayalage Binduwa	Chena	0	3 10
15	Bogahakotuwehena	do.	Plantains	0	1 29
48a	Udakumbura	(1) Kolongahapitiye Herat Mudiyansele Ukku Banda, (2) Kolongahapitiye Herat Mudiyansele Mudiyanse of Udugama	Chena	0	0 33
122	Wegollamadewatta	(1) Wattavidanalage Kiri Appu, (2) Hennekgedera Appuhamy	Garden	1	0 5
129	Metikumburewatta	(1) Maria Emalia Jayawardena, (2) Louisa Yatagama Boyagoda	do.	0	0 21
130	Do.	do.	do.	0	0 8
81	Pansalewatta	Udugama Pansala	Plantains	1	1 26
6	Kankaniyakotuwa	Yatagama Walauwa	Chena	2	3 0
14	Wanduragalagedeniya-pillewa	Tikiri Banda, President, as trustee of Walgama Temple	do.	0	0 19
100	Amuhena	Yatagama Walauwa	do.	0	2 14
82	Pansalahena	Tikiri Banda, President, as trustee of Udugama Temple	do.	0	0 32

Upset price at Rs. 15 to Rs. 50 per acre. Further information regarding these lands can be obtained from the Land Settlement Officer, and plans of them from the Surveyor-General.

Colonial Secretary's Office,  
Colombo, April 10, 1918.

A. S. PAGDEN,  
Acting Colonial Secretary.

## LAND ACQUISITION NOTICES.

HAVING been duly directed by the Governor, with the advice of the Executive Council, acting under the provisions of "The Land Acquisition Ordinance of 1876," section 6, to take order for the acquisition of the following lands, required for a public purpose, namely, for preventing damages caused by floods, to wit:—

Preliminary plan 6,829. Village—Within the limits of the Board of Improvement, Nuwara Eliya.

Lot.	Name of Land.	Description.	Name of Claimant.	Extent, A. R. P.
1	—	.. Waste land	.. Mr. Ebert	.. 0 1 1·24
2	Portion of lines	.. Building	.. do.	.. 0 0 0·29
3	Do.	.. do.	.. Santanal Fernando	.. 0 0 4·94
4	—	.. Waste land and building	.. do.	.. 0 0 5·64
5	—	.. Garden	.. do.	.. 0 0 12·25
6	—	.. Path	.. do.	.. 0 0 1·25
7	—	.. Garden	.. Mr. Ebert	.. 0 0 1·57
8	—	.. do.	.. Crown	.. 0 0 1·80
9	—	.. Path	.. do.	.. 0 0 0·11
10	—	.. Waste land	.. do.	.. 0 0 0·17
11	—	.. do.	.. do.	.. 0 0 1·06

I hereby give public notice, as required by section 7, that the Government proposes to take possession of the lands. All persons interested in the aforesaid lands are hereby required to appear personally or by agent before me at the Kachcheri on May 18, 1918, at 10 A.M., and to state the nature of their respective interests in the lands, and the amount and particulars of their claims to compensation for such interests.

Nuwara Eliya Kachcheri,  
March 27, 1918.

M. M. WEDDERBURN,  
Assistant Government Agent.

HAVING been duly directed by the Governor, with the advice of the Executive Council, acting under the provisions of "The Land Acquisition Ordinance of 1876," section 6, to take order for the acquisition of the following lands, required for a public purpose, namely, for Narawelpita School, to wit:—

Supplementary to final village plan 188. Village—Narawelpita in Kandaboda pattu.

Lot.	Name of Land.	Description.	Name of Claimant.	Extent. A. R. P.
236a	Malapalawatta	.. Garden	.. Wesleyan Mission	.. 0 1 21·05
240	Do.	.. do.	.. do.	.. 0 1 36·30

I hereby give public notice, as required by section 7, that the Government proposes to take possession of the lands. All persons interested in the aforesaid lands are hereby required to appear personally or by agent before me at the Hakmana Resthouse on May 10, 1918, at 2 P.M., and to state the nature of their respective interests in the lands, and the amount and particulars of their claims to compensation for such interests.

Matara Kachcheri,  
April 5, 1918.

T. REID,  
Assistant Government Agent.

## LAND RESUMPTION NOTICES.

WHEREAS the allotment of land described in the schedule hereunto annexed, containing in extent 3 acres 1 rood and 2 perches, situated in the village Chenanvadi, in the Tamblegam pattu of the Trincomalee District of the Eastern Province, which has been alienated by and on behalf of the Crown, appears to me to have been abandoned by the owners thereof for the last eight years and upwards; and whereas such owners or any persons lawfully claiming under them cannot be ascertained, notwithstanding all diligent and reasonable inquiries thereunto made by me:

Now know all men concerned that I, Richard Arthur Grindall Festing, Government Agent of the Eastern Province, by virtue of the powers vested in me by the Ordinance No. 4 of 1887, and with the sanction of His Excellency the Governor, do hereby declare that if no claim to the said land by or on behalf of any person able to establish a title thereunto is made to me on or before April 19, 1919, the same will be resumed by the Crown in terms of the 2nd section of the said Ordinance.

Given under my hand at Batticaloa Kachcheri, this 9th day of February, 1918.

R. A. G. FESTING, Government Agent.

### SCHEDULE REFERRED TO.

A piece of land situated at Chenanvadi, in Tamblegam pattu, Trincomalee, being lot 8821, preliminary plan 711 (T. P. 103,574); bounded on the west by land said to belong to the Crown and tons, and on all other sides by tons; extent 3 acres 1 rood and 2 perches. This land was granted to Kader Meydin Sinnatampi in 1876.