

Ceylon Government Gazette

Published by Authority.

No. 6,939 — FRIDAY, APRIL 26, 1918.

Part III.—Lands.

Separate paging is given to each Part in order that it may be filed separately.

	PAGE		PAGE		PAGE
Land Settlement Notices :—		Land Sales by the Government Agents :—		Land Sales by the Settlement Officer :—	
Preliminary Notices ..	693	North-Western Province ..	—	Northern Province ..	—
Final Orders ..	704	North-Central Province ..	732	Eastern Province ..	—
Land Sales by the Government Agents :—		Province of Uva ..	—	North-Western Province ..	733
Western Province ..	—	Province of Sabaragamuwa ..	—	North-Central Province ..	—
Central Province ..	—	Land Sales by the Settlement Officer :—		Province of Uva ..	—
Southern Province ..	731	Western Province ..	—	Province of Sabaragamuwa ..	737
Northern Province ..	—	Central Province ..	—	Land Acquisition Notices ..	740
Eastern Province ..	731	Southern Province ..	733	Land Resumption Notices ..	—

PRELIMINARY NOTICES.

Kurunegala Notice No. 6,324.

Notice under "The Waste Lands Ordinances of 1897, 1899, 1900, and 1903."

TAKE notice that unless within three months from April 26, 1918, the persons, if any, who claim any interest in the lands hereinafter mentioned or in any one or more of such lands or to some interest therein make claim in person or in writing to the said lands or any of them or to some interest therein to J. M. Davies, Esq., Special Officer appointed under section 28 of "The Waste Lands Ordinances of 1897, 1899, 1900, and 1903," at his office at Colombo :

Such Special Officer, in pursuance of the powers vested in him by the said Ordinances, will declare by writing under his hand that the said lands, or such of them as to which no claim has been made, are the property of the Crown.

J. M. DAVIES,
Special Officer.

Description of the Lands referred to.

The following lots situated in the village of Kumbalwala, in the Katugampola korale north of the Katugampola hatpattu of the Kurunegala District, in the North-Western Province, as described in the annexed diagrams :—

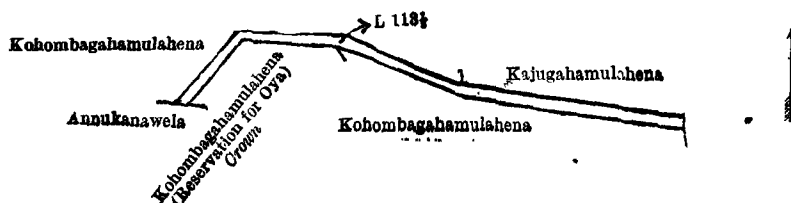
Lot.	Name of Land.	I.—Preliminary plan 4,510.	Extent, A. R. P.
H 113½	Path reservation	0 1 24

and bounded as follows : on the north by the village limit of Wasaulla ; on the east by Kumbalwalawatta claimed by Mr. D. P. A. Wijewardena ; on the south by Kumbalwalawatta (reservation for path) claimed by the Crown ; on the west by the village limit of Kirigahapitiya, the village limit of Wasaulla.

[For Diagram see page 694.]

Lot.	Name of Land.	II.—Preliminary plan 4,510.	Extent, A. R. P.
L 113½	Path reservation	0 1 0

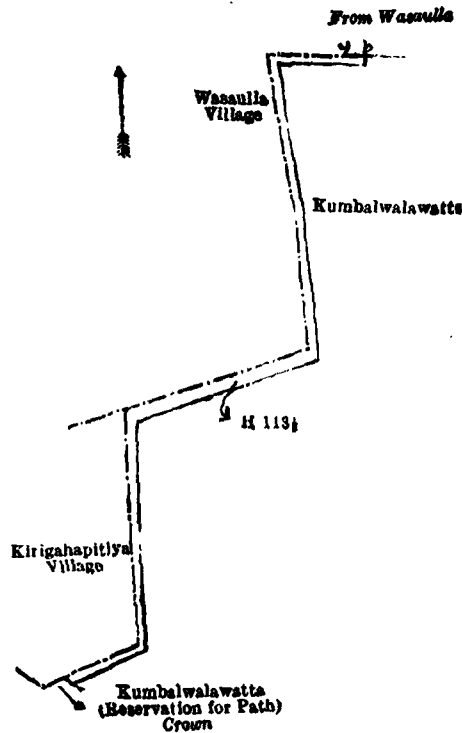
and bounded as follows : on the north by Kohombagahamulahena claimed by Mr. D. P. A. Wijewardena and another, Kajugahamulahena claimed by Mudalihamy and others ; on the east by Kajugahamulahena claimed by Mudalihamy and others ; on the south by Kohombagahamulahena claimed by Mr. D. P. A. Wijewardena and another, Kohombagahamulahena (reservation for oya) claimed by the Crown, Annukanawela claimed by Baliya Duraya ; on the west by Kohombagahamulahena claimed by Mr. D. P. A. Wijewardena and another.



Surveyor-General's Office,
Colombo, March 14, 1918.

Scale of 4 Chains to an Inch.

A. H. G. DAWSON,
for Surveyor-General.



Surveyor-General's Office,
Colombo, March 14, 1918.

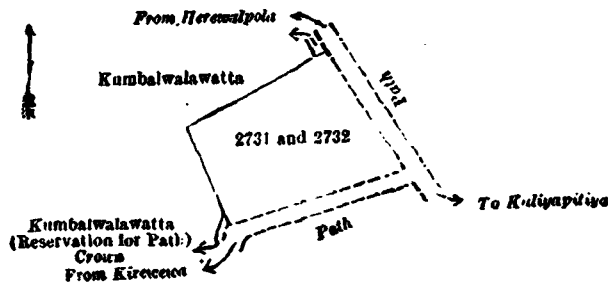
Scale of 4 Chains to an Inch.

A. H. G. DAWSON,
for Surveyor-General.

III.—Preliminary plan 4,510.

Lot.	Name of Land.	Extent. A. R. P.
2731	Path reservation	0 0 25
2732	Minipittaniya (cemetery)	0 2 39
		0 3 24

and bounded as follows: on the north by Kumbalwalawatta claimed by Mr. D. P. A. Wijewardena, path reservation claimed by the Crown; on the east by the path from Herewalpole to Kuliya-pitiya; on the south by the path from Kuliya-pitiya to Kirewewa; on the west by Kumbalwalawatta (reservation for path) claimed by the Crown, Kumbalwalawatta claimed by Mr. D. P. A. Wijewardena.



Surveyor-General's Office,
Colombo, March 14, 1918.

Scale of 4 Chains to an Inch.

A. H. G. DAWSON,
for Surveyor-General.

IV.—Preliminary plan 4,510.

Lot.	Name of Land.	Extent. A. R. P.
2735	Meegahamulahena (reservation for oya)	1 1 23

and bounded as follows: on the north by Meegahamulahena claimed by Mr. D. P. A. Wijewardena; on the east by Annukanahena claimed by Malhamy and others; on the south by the Dandagama-oya; on the west by the village limit of Minewa.



Surveyor-General's Office,
Colombo, March 14, 1918.

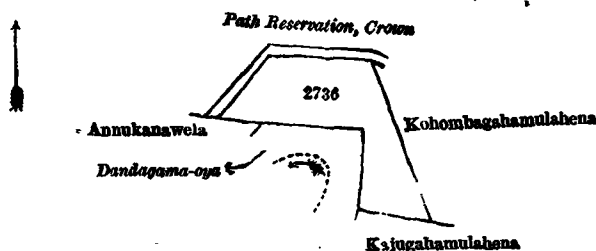
Scale of 4 Chains to an Inch.

A. H. G. DAWSON,
for Surveyor-General.

V.—Preliminary plan 4,510.

Lot.	Name of Land.	Extent, A. R. P.
2736	Kohombagahamulahena (reservation for oya) ..	0 2 21

and bounded as follows : on the north by path reservation belonging to the Crown ; on the east by Kohombagahamulahena claimed by Mr. D. P. A. Wijewardena and another ; on the south by Kajugahamulahena claimed by Mudalihamy and others, the Dandagama-oya, Annukanawela claimed by Baliya Duraya ; on the west by path reservation belonging to the Crown.



Surveyor-General's Office,
Colombo, March 14, 1918.

Scale of 4 Chains to an Inch.

A. H. G. DAWSON,
for Surveyor-General.

Kurunegala S. O. 39—1918.

Kurunegala Notice No. 6,825.

Notice under "The Waste Lands Ordinances of 1897, 1899, 1900, and 1903."

TAKE notice that unless within three months from April 26, 1918, the persons, if any, who claim any interest in the lands hereinafter mentioned or in any one or more of such lands or to some interest therein make claim in person or in writing to the said lands or any of them or to some interest therein to N. A. Hampton, Esq., Special Officer appointed under section 28 of "The Waste Lands Ordinances of 1897, 1899, 1900, and 1903," at his office at Colombo :

Such Special Officer, in pursuance of the powers vested in him by the said Ordinances, will declare by writing under his hand that the said lands, or such of them as to which no claim has been made, are the property of the Crown.

N. A. HAMPTON,
Special Officer.

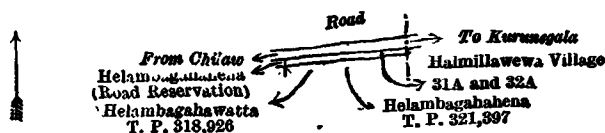
Description of the Lands referred to.

The following lots situated in the village of Koswatta, in the Kinyama korale of the Katugampola hatpattu of the Kurunegala District, in the North-Western Province, as described in the annexed diagram :—

Preliminary plan 1,457.

Lot.	Name of Land.	Extent, A. R. P.
31A	Reservation for road	0 0 10
32A	Do.	0 0 18
		0 0 28

and bounded as follows : on the north by a road from Chilaw to Kurunegala ; on the east by the village limit of Halmillawewa ; on the south by Helambagahahena sold by the Crown (T. P. 321,397), Helambagahawatta sold by the Crown (T. P. 318,926) ; on the west by Helambagahahena (road reservation) claimed by R. M. Mudalihamy.



Surveyor-General's Office,
Colombo, March 19, 1918.

Scale of 8 Chains to an Inch.

C. R. LUNDIE,
for Surveyor-General.

Kurunegala S. O. 40—1918.

Kurunegala Notice No. 6,826.

Notice under "The Waste Lands Ordinances of 1897, 1899, 1900, and 1903."

TAKE notice that unless within three months from April 26, 1918, the persons, if any, who claim any interest in the lands hereinafter mentioned or in any one or more of such lands or to some interest therein make claim in person or in writing to the said lands or any of them or to some interest therein to J. M. Davies, Esq., Special Officer appointed under section 28 of "The Waste Lands Ordinances of 1897, 1899, 1900, and 1903," at his office at Colombo :

Such Special Officer, in pursuance of the powers vested in him by the said Ordinances, will declare by writing under his hand that the said lands, or such of them as to which no claim has been made, are the property of the Crown.

J. M. DAVIES,
Special Officer.

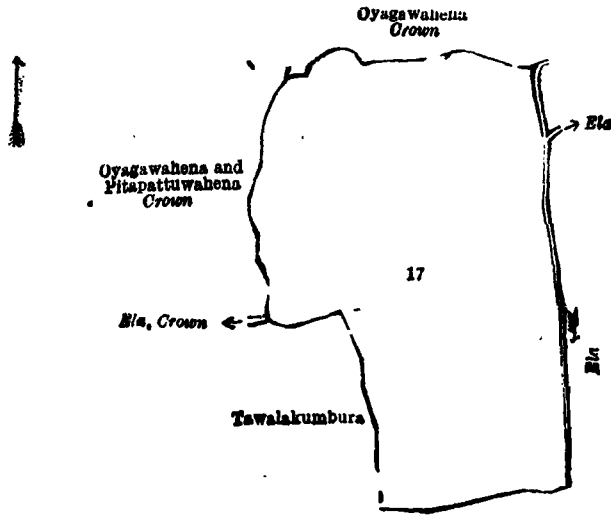
Description of the Lands referred to.

The following lots situated in the village of Pubbiliya, in the Baladora korale of the Dewameddi hatpattu of the Kurunegala District, in the North-Western Province, as described in the annexed diagrams :—

I.—Preliminary plan 1,630.

Lot.	Name of Land.	Extent, A. R. P.
17	Pitapattuwekumbura	4 2 28

and bounded as follows : on the north by Oyagawahena declared to be the property of the Crown under the Waste Lands Ordinances ; on the east by an ela, Tawalakumbura claimed by Baiya Durayalage Menika and others ; on the south by Tawalakumbura claimed by Baiya Durayalage Menika and others ; on the west by Tawalakumbura claimed by Baiya Durayalage Menika and others, an ela declared to be the property of the Crown under the Waste Lands Ordinances, Oyagawahena and Pitapattuwahena declared to be the property of the Crown under the Waste Lands Ordinances.



Surveyor-General's Office,
Colombo, March 9, 1918.

Scale of 4 Chains to an Inch.

C. R. LUNDIE,
for Surveyor-General.

Lot.	Name of Land.
76	Ambagahakotuwa

II.—Preliminary plan 1,630.

Extent, A. R. P.
2 1 31

and bounded as follows: on the north and east by Nugagahakotuwa *alias* Kahatagahakumburaihalawela claimed by Midiyale Durayalage Kiri Bandiya and others; on the south by Nugagahakotuwa *alias* Kahatagahakumburaihalawela claimed by Midiyale Durayalage Kiri Bandiya and others, an ela; on the west by an ela, Nugagahakotuwa *alias* Kahatagahakumburaihalawela claimed by Midiyale Durayalage Kiri Bandiya and others.



Surveyor-General's Office,
Colombo, March 9, 1918.

Scale of 4 Chains to an Inch.

C. R. LUNDIE,
for Surveyor-General.

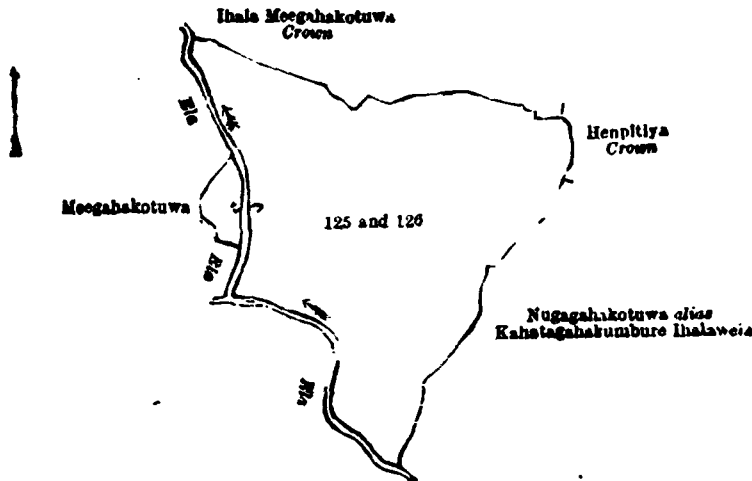
Lot.	Name of Land.
125	Ihalamigahakotuwa
126	Do.

III.—Preliminary plan 1,630.

Extent, A. R. P.
3 1 15
0 0 18

3 1 33

and bounded as follows: on the north by Ihalameegahakotuwa declared to be the property of the Crown under the Waste Lands Ordinances; on the east by Henpitiya declared to be the property of the Crown under the Waste Lands Ordinances, Nugagahakotuwa *alias* Kahatagahakumbureihalawela claimed by Midiyale Durayalage Kiri Bandiya and others; on the south by an ela; on the west by an ela, Meegahakotuwa claimed by Poola Durayalage Tikira, an ela.



Surveyor-General's Office,
Colombo, March 9, 1918.

Scale of 4 Chains to an Inch.

C. R. LUNDIE,
for Surveyor-General

IV.—Preliminary plan 1,630.

Lot.	Name of Land.	Extent, A. R. P.
129	Godakumbura	2 3 10

and bounded as follows: on the north by Nabadawela-aswedduma claimed by Baiyadurayalage Bandiya, Habakumbura claimed by Poola Durayalage Tikira; on the east by Habakumbura Poola Durayalage Tikira; on the south by Meegahakotuwa claimed by Poola Durayalage Tikira; on the west by Palugahakumbura claimed by Pula Durayalage Ukuwa.



Surveyor-General's Office,
Colombo, March 9, 1918.

Scale of 4 Chains to an Inch.

C. R. LUNDIE,
for Surveyor-General.

Kurunegala S. O. 41—1918.

Kurunegala Notice No. 6,827.

Notice under "The Waste Lands Ordinances of 1897, 1899, 1900, and 1903."

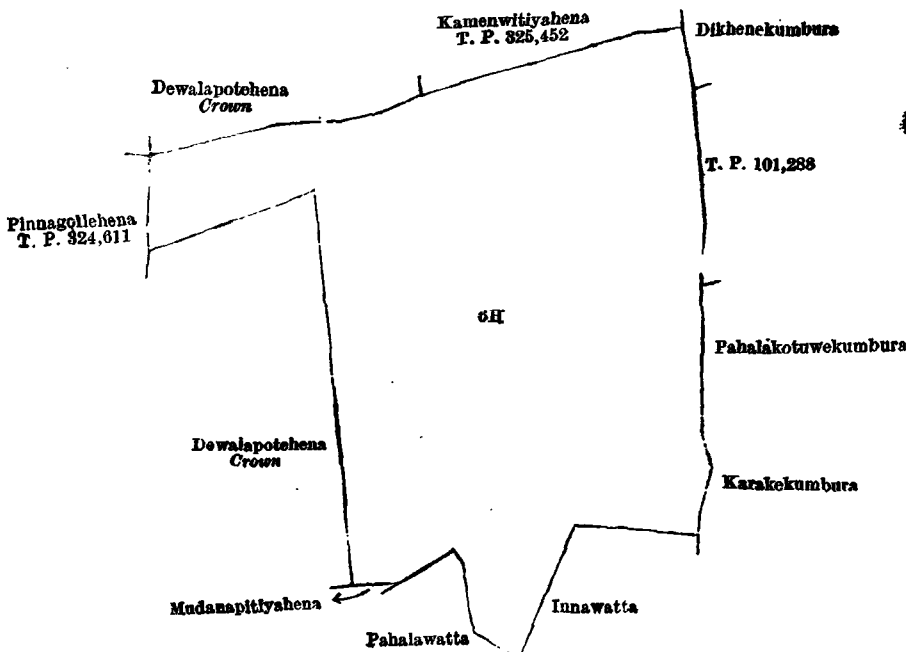
TAKE notice that unless within three months from April 26, 1918, the persons, if any, who claim any interest in the land hereinafter mentioned make claim in person or in writing to the said land or to some interest therein to N. A. Hampton, Esq., Special Officer appointed under section 28 of "The Waste Lands Ordinances of 1897, 1899, 1900, and 1903," at his office at Colombo:

Such Special Officer, in pursuance of the powers vested in him by the said Ordinances, will declare by writing under his hand that the land, to which no claim has been made, is the property of the Crown.

N. A. HAMPTON,
Special Officer.

Description of the Land referred to.

The land commonly called or known as Totilagahamulahena, situated in the village of Damunupola, in the Udukaha korale east of the Dambadeni hatpattu of the Kurunegala District, in the North-Western Province, containing in extent 8 acres 1 rood and 27 perches, shown as lot 6H in preliminary plan 413 and in the annexed diagram; and bounded as follows: on the north by Dewalepotehena to be declared the property of the Crown under the Waste Lands Ordinances, Kamenwetiyaehena sold by the Crown (T. P. 325,452); on the east by Dikhenekumbura claimed by H. M. Appuhamy and others, T. P. 101,288, Pahalakotuwekumbura claimed by H. M. Kirihamy, Karakekumbura claimed by Gamarallage Ungurala and others; on the south by Innawatta claimed by H. M. Kirihamy, Pahalawatta claimed by Egallalage Andiya, Mudanapitiyaehena claimed by Manannalage Unga; on the west by Dewalepotehena declared to be the property of the Crown under the Waste Lands Ordinances, Pinnagollehena sold by the Crown (T. P. 324,611).



Surveyor-General's Office,
Colombo, March 19, 1918.

Scale of 4 Chains to an Inch.

C. R. LUNDIE,
for Surveyor-General.

Kurunegala S. O. 42—1918.

Kurunegala Notice No. 6,823.

Notice under "The Waste Lands Ordinances of 1897, 1899, 1900, and 1903."

TAKE notice that unless within three months from April 26, 1918, the persons, if any, who claim any interest in the lands hereinafter mentioned or in any one or more of such lands or to some interest therein make claim in person or in writing to the said lands or any of them or to some interest therein to J. M. Davies, Esq., Special Officer appointed under section 28 of "The Waste Lands Ordinances of 1897, 1899, 1900, and 1903," at his office at Colombo :

Such Special Officer, in pursuance of the powers vested in him by the said Ordinances, will declare by writing under his hand that the said lands, or such of them as to which no claim has been made, are the property of the Crown.

J. M. DAVIES,
Special Officer.

Description of the Lands referred to.

The following lots situated in the village of Henmulla, in the Katugampola korale north of the Katugampola hatpattu of the Kurunegala District, in the North-Western Province, as described in the annexed diagram :—

Preliminary plan 4,262.

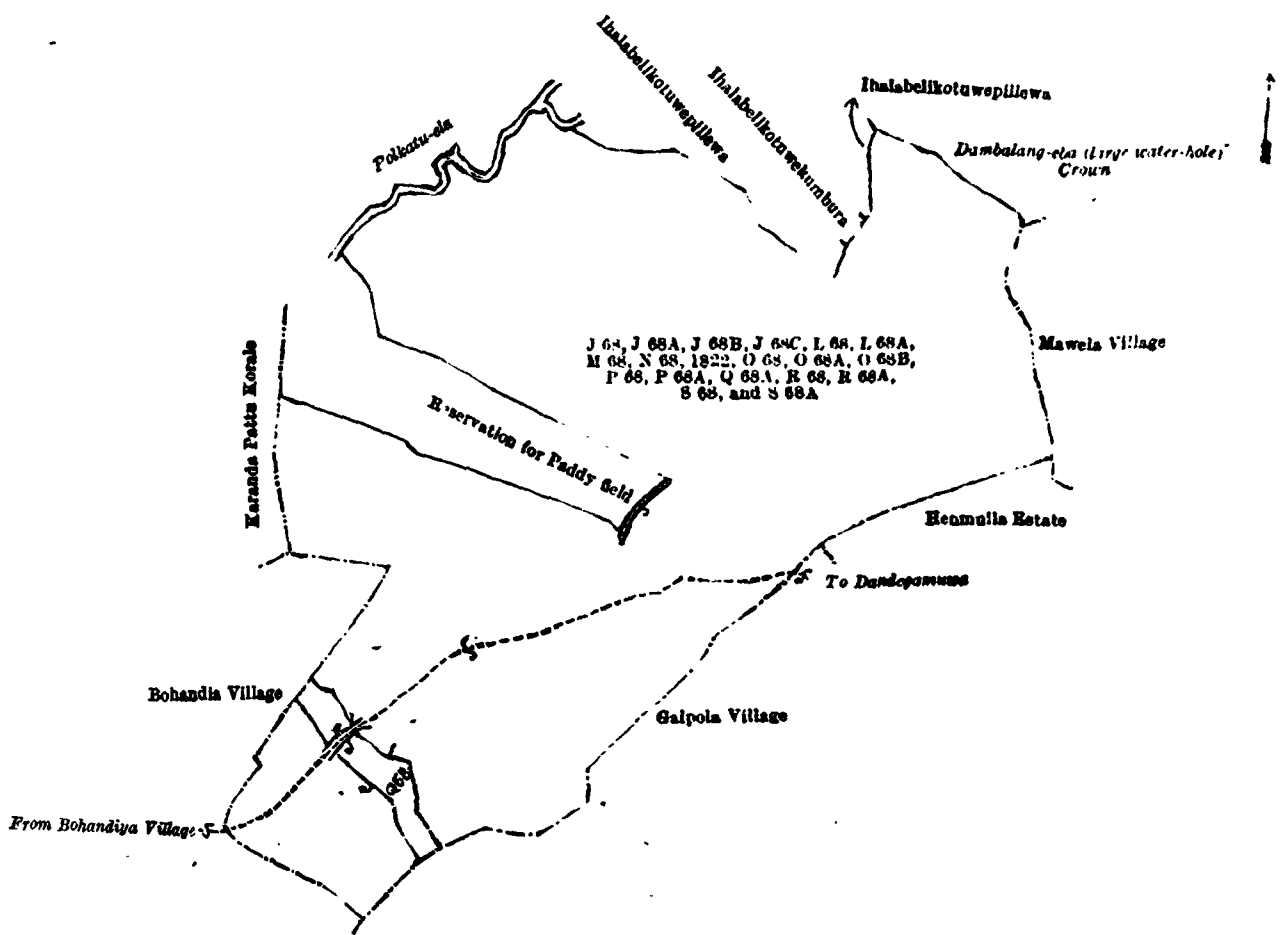
Lot.	Name of Land.	Extent, A. R. P.	Lot.	Name of Land.	Extent, A. R. P.
J 68 ..	Henmullahenyaya	.. 122 1 31	O 68B ..	Henmullawewa (tank reservation) ..	1 1 2
J 68A ..	Henmullawewa (part of tank)	.. 0 3 15	P 68 ..	Alutkirakotuwa ..	4 3 33
J 68B ..	Dabaradaluwawewa (tank)	.. 0 1 21	P 68A ..	Gansabhawa road ..	0 0 13
J 68C ..	Do. (do.)	.. 0 0 6	Q 68A ..	Do. ..	0 0 10
L 68 ..	Do. (do.)	.. 1 3 24	R 68 ..	Alutkirakotuwa ..	1 0 22
L 68A ..	Henmullahenyaya	.. 0 0 25	R 68A ..	Gansabhawa road ..	0 0 7
M 68 ..	Dabaradaluwawewa (bund)	.. 0 0 25	S 68 ..	Henmullahena ..	11 3 15
N 68 ..	Henmullawewa (bund)	.. 0 1 10	S 68A ..	Gansabhawa road ..	0 1 6
1822 ..	Do. (tank)	.. 4 3 19			
O 68 ..	Henmullahena 68 3 20			223 1 39
O 68A ..	Gansabhawa road 0 3 15			

and bounded as follows : on the north by the Polkatu-ela, Ihalabelikotuwepillewa claimed by D. Appuhamy and others, Ihalabelikotuwekumbura claimed by D. Appuhamy and others, Ihalabelikotuwepillewa claimed by D. Appuhamy and others, the Dambalangeba (large water-hole) belonging to the Crown ; on the east by the village limit of Mawela, the Henmulla estate claimed by Mr. E. L. F. de Soysa, the village limit of Galpola ; on the south by the village limit of Galpola, the village limit of Bohandia ; on the west by the village limit of Bohandia, the boundary of Karanda pattu korale, the reservation for paddy field (the boundary of Karanda pattu korale).

NOTE.—The following lot lying within the above-mentioned boundary is excluded from this notice, and its acreage of 4 acres and 29 perches is not included in the acreage of 223 acres 1 rood and 39 perches given above :—

Preliminary plan 4,262.

Lot.	Name of Land.	Extent, A. R. P.
Q 68 ..	Henmullakumbura	.. 4 0 29



Surveyor-General's Office,
Colombo, March 18, 1918.

Scale of 16 Chains to an Inch.

Kurunegala S. O. 43—1918.

C. R. LUNDIE,
for Surveyor-General.

Kurunegala Notice No. 6,829.**Notice under "The Waste Lands Ordinances of 1897, 1899, 1900, and 1903."**

TAKE notice that unless within three months from April 26, 1918, the persons, if any, who claim any interest in the land hereinafter mentioned make claim in person or in writing to the said land or to some interest therein to J. M. Davies, Esq., Special Officer appointed under section 28 of "The Waste Lands Ordinances of 1897, 1899, 1900, and 1903," at his office at Colombo :

Such Special Officer, in pursuance of the powers vested in him by the said Ordinances, will declare by writing under his hand that the land, to which no claim has been made, is the property of the Crown.

J. M. DAVIES,
Special Officer.

Description of the Land referred to.

The land commonly called or known as Henmullawewa Diyagilma (cantour reservation for Henmulla tank), situated in the village of Galpola, in the Katugampola korale north of the Katugampola hatpattu of the Kurunegala District, in the North-Western Province, containing in extent 1 acre, shown as lot A 69A in preliminary plan 4,262 and in the annexed diagram ; and bounded as follows : on the north by the village limit of Henmulla ; on the east by Kodikaragamahena claimed by Naide, *ex*-Arachchi, and others, Kodikaragamakumbura claimed by Edirisinghe Arachchilage Naide, *ex*-Arachchi, and others ; on the south by Kodikaragamahena claimed by Naide Arachchi and others ; on the west by the village limit of Henmulla.



Surveyor-General's Office,
Colombo, March 18, 1918.

Scale of 16 Chains to an Inch.

Kurunegala S. O. 44—1918.

C. R. LUNDIE,
for Surveyor-General.

Anuradhapura Notice No. 6,830.**Notice under "The Waste Lands Ordinances of 1897, 1899 1900, and 1903."**

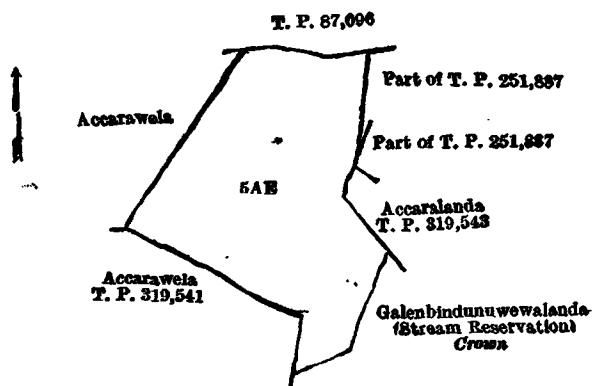
TAKE notice that unless within three months from April 26, 1918, the persons, if any, who claim any interest in the land hereinafter mentioned make claim in person or in writing to the said land or to some interest therein to J. M. Davies, Esq., Special Officer appointed under section 28 of "The Waste Lands Ordinances of 1897, 1899, 1900, and 1903," at his office at Colombo :

Such Special Officer, in pursuance of the powers vested in him by the said Ordinances, will declare by writing under his hand that the land, to which no claim has been made, is the property of the Crown.

J. M. DAVIES,
Special Officer.

Description of the Land referred to.

The land commonly called or known as Galenbindunuwewalanda, situated in the village of Galenbindunuwewa, in the Kandu tulana of the Kadawat korale of the Nuwaragam palata, in the North-Central Province, containing in extent 1 acre 3 roods and 36 perches, shown as lot 5AE in preliminary plan 640 and in the annexed diagram ; and bounded as follows : on the north by T. P. 87,096 ; on the east by part of T. P. 251,887, Accaralanda sold by the Crown (T. P. 319,543), Galenbindunuwewalanda (stream reservation) declared to be the property of the Crown under the Waste Lands Ordinances ; on the south by Galenbindunuwewalanda (stream reservation) declared to be the property of the Crown under the Waste Lands Ordinances, Accarawela sold by the Crown (T. P. 319,541) ; on the west by Accarawela (private).



Surveyor-General's Office,
Colombo, March 14, 1918.

Scale of 4 Chains to an Inch.

Anuradhapura S. O. 8—1918.

A. H. G. DAWSON,
for Surveyor-General.

Anuradhapura Notice No. 6,831.**Notice under "The Waste Lands Ordinances of 1897, 1899, 1900, and 1903."**

TAKE notice that unless within three months from April 26, 1918, the persons, if any, who claim any interest in the lands hereinafter mentioned or in any one or more of such lands or to some interest therein make claim in person or in writing to the said lands or any of them or to some interest therein to J. M. Davies, Esq., Special Officer appointed under section 28 of "The Waste Lands Ordinances of 1897, 1899, 1900, and 1903," at his office at Colombo :

Such Special Officer, in pursuance of the powers vested in him by the said Ordinances, will declare by writing under his hand that the said lands, or such of them as to which no claim has been made, are the property of the Crown.

J. M. DAVIES,
Special Officer.

Description of the Lands referred to.

The following lots situated in the village of Ihala Maragahawewa, in the Moragalla Kadawat tulana of the Wilachchiya korale of the Nuwaragam palata, in the North-Central Province, as described in the annexed diagram:—

Preliminary plan 725.

Lot.	Name of Land.	Extent, A. R. P.	Lot.	Name of Land.	Extent, A. R. P.
1	Path	0 0 12	29	Wewuhalahenyaya, Helambawale-	
2	Mylapitiyemukulana and Bimpathahe-			hena, Kiriya-gahalanda	524 2 38
	mukulana	46 0 11	30	Maragahawewa (tank and bund)	67 3 19
3	Bimpathahe-ela (stream)	0 2 21	31	Wekandapaulakella (reservation for	
4	Helambawalemukulana, Konwale-			tank bund)	2 1 28
	mukulana, and Bimpathahemukulana	52 0 25	34	Kongalahena	1 0 0
5	Konwale-ela (stream)	0 1 14	36	Tisamba	2 1 9
6	Konwalemukulana	25 2 39	37	Kiwulawewekanda (abandoned tank	
7	Path	0 0 25		bund)	0 1 14
8	Helambawalemukulana	42 1 35	38	Karakolapitiyemukulana	0 1 21
9	Kalundegamawewa (tank and bund)	38 3 35	39	Habawewe-ela (stream)	1 2 39
10	Path	0 0 21	40	Kudarambawalehena, Kudarambawale-	
11	Do.	0 0 19		landa	103 0 20
12	Habawewelanda	3 2 7	41	Cart track (part of)	0 1 10
13	Mayilagaspiyewekanda (abandoned		42	Do.	0 1 9
	tank bund)	0 3 1	43	Helambawalehena, Kudarambawale-	
14	Karakolapitiyemukulana	143 0 19		landa	3 0 8
15	Dutuwwelanda, Habawewelanda,		44	Cart track (road)	0 2 4
	Konwalelanda, Talgahalanda, Siyam-		45	Helambawalehena, Diulgahawewelanda,	
	balagahalanda, Karakolapitiyelanda	116 3 21		Diulgahawewelanda, Kudaramba-	
16	Habawewa (tank and bund)	17 0 25		walelanda	128 0 16
17	Siyambalagahalanda (reservation for		46	Helambawalehena (reservation for road)	0 0 10
	tank bund)	2 0 11	48	Wells (channel)	0 1 31
18	Wells (channel)	0 0 13	51	Tisamba	1 2 14
21	Do. (do.)	0 0 2	52	Wells (channel)	0 1 25
22	Thalgahalanda (reservation for tank		55	Diulgahawewekanda (abandoned	
	bund)	2 0 13		tank bund)	0 1 7
23	Kiriya-gahalanda (do.)	1 2 38	56	Burial ground (cemetery)	0 2 3
24	Wells (channel)	0 0 21	57	Road	0 0 13
26	Nugagaha-ela (stream)	0 2 20	58	Cart track	0 2 17
27	Kiwulewewehenyaya, Kudarambawale-		59	Wewuhalahenyaya	60 1 18
	hena, Kiwulawewelanda, Kiriya-		60	Footpath	0 0 34
	gahayaya, Thalgahalanda, Kuda-				
	rambawalelanda	272 1 34			1,677 1 32
28	Path	0 0 23			

and bounded as follows: on the north by topo preliminary plan 5, the village limit of Ehetuwagama; on the east by the village limit of Ambagahawewa, the village limit of Katubulugama; on the south by the village limit of Talgaswewa, the part of cart track (the village limit of Talgaswewa); on the west by Muwawembuwa.

NOTE.—The following lots lying within the above-mentioned boundaries are excluded from this notice, and their aggregate acreage of 58 acres and 8 perches is not included in the acreage of 1,677 acres 1 rood and 32 perches given above:

Preliminary plan 725.

Lot.	Name of Land.	Extent, A. R. P.	Lot.	Name of Land.	Extent, A. R. P.
19	Habawewwela	3 3 33	B 47	Maragahaweweweccarayaya	0 1 10
A 20	Kalundegamawela	0 2 4	B 49	Maragahawewewelyayya	24 0 14
A 25	Kalundegama-accarayaya (T. Ps. 234,704 and 224,981)	7 0 2	B 50	Gammedda	2 0 21
B 32	Gammedda	3 0 7	B 53	Kongahakamata	0 0 11
B 33	Moragaha-accare (T. P. 303,078)	0 2 39	B 54	Kamata	0 0 10
B 35	Thalgaha-accare (T. P. 265,347)	1 2 17			58 0 8
B 46	Maragahaweweweccarayaya (T. Ps. 214,085, 201,425, 303,077)	5 2 7			

(For Diagram see page 701.)

Kalutara Notice No. 6,832.

Notice under "The Waste Lands Ordinances of 1897, 1899, 1900, and 1903."

TAKE notice that unless within three months from April 26, 1918, the persons, if any, who claim any interest in the lands hereinafter mentioned or in any one or more of such lands, appear before the Assistant Government Agent of the Kalutara District, at his office at Kalutara, and make claim to the said lands or any of them or to some interest therein:

Such Assistant Government Agent, in pursuance of the powers in him vested by "The Waste Lands Ordinances of 1897, 1899, 1900, and 1903," will declare by writing under his hand that the said lands or such of them as to which no claim has been made, are the property of the Crown.

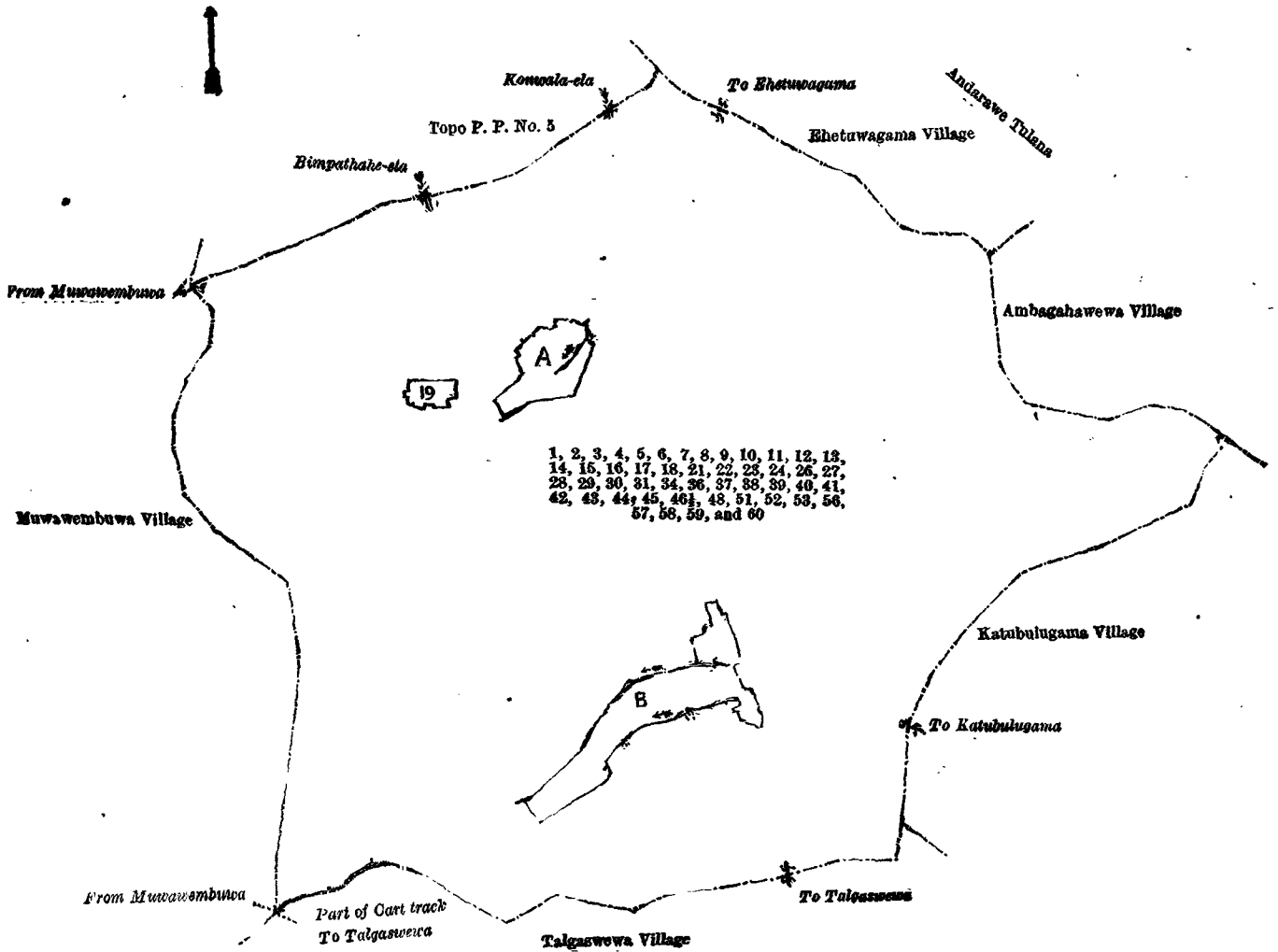
C. V. BRAYNE,
Assistant Government Agent.

Description of the Lands referred to.

The following lots situated in the village of Pahala Naragala, in Gangabady pattuwa of Pasdun korale east of the Kalutara District, in the Western Province, as described in the annexed diagrams:—

I.—Preliminary plan 15,939.

Lot.	Name of Land.	Extent, A. R. P.
7	Rukuwalmalakandepaulakattiya (reservation for paddy field)	0 1 31

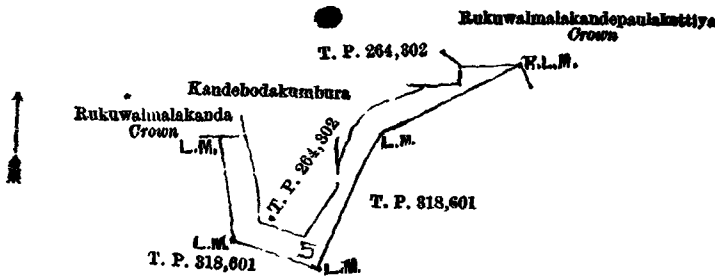


Surveyor-General's Office,
Colombo, March 15, 1918.

Scale of 32 Chains to an Inch.
Anuradhapura S. O. 9—1918.

C. R. LUNDIE,
for Surveyor-General.

and bounded as follows : on the north by Rukuwalmalakanda belonging to the Crown, land depicted in title plan 264,302, Kandeodakumbura claimed by Don Julius Weerakkody and others, land depicted in title plan 264,302, and Rukuwalmalakandapaulakattiya belonging to the Crown ; on the east, south, and west by land depicted in title plan 318,601.



Surveyor-General's Office,
Colombo, February 9, 1917.

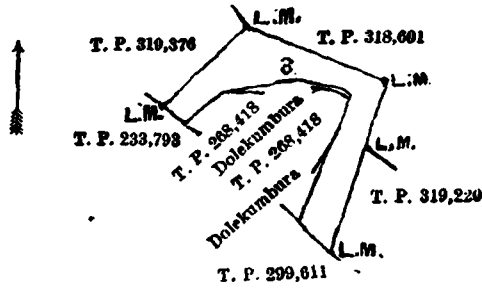
Scale of 4 Chains to an Inch.

G. K. THORNHILL,
for Surveyor-General.

II.—Preliminary plan 15,939.

Lot.	Name of Land.	Extent, A. R. P.
8	Rukuwalmalakandepaulakattiya (reservation for paddy field)	0 2 10

and bounded as follows : on the north by land depicted in title plan 318,601 ; on the east by land depicted in title plan 318,601, land depicted in title plan 319,220 ; on the south by land depicted in title plan 299,611, Dolekumbura claimed by Maddumage Don Hendriek Appu, land depicted in title plan 268,418, Dolekumbura claimed by Maddumage Don Hendriek Appu, land depicted in title plan 268,418, land depicted in title plan 233,793 ; on the west by land depicted in title plan 319,376.



Surveyor-General's Office,
Colombo, February 9, 1917.

Scale of 4 Chains to an Inch.

G. K. THORNHILL,
for Surveyor-General.

Kalutara Notice No. 6,833.

Notice under "The Waste Lands Ordinances of 1897, 1899, 1900, and 1903."

TAKE notice that unless within three months from April 26, 1918, the persons, if any, who claim any interest in the lands hereinafter mentioned or in any one or more of such lands appear before the Assistant Government Agent of the Kalutara District, at his office at Kalutara, and make claim to the said lands or any of them or to some interest therein.

Such Assistant Government Agent, in pursuance of the powers in him vested by "The Waste Lands Ordinances of 1897, 1899, 1900, and 1903," will declare by writing under his hand that the said lands or such of them, as to which no claim has been made, are the property of the Crown.

Description of the Lands referred to.

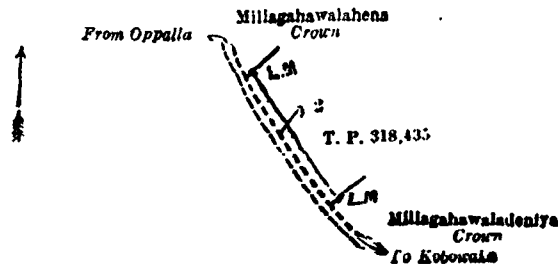
C. V. BRAYNE,
Assistant Government Agent.

The following lots situated in the village of Kobowaka, in Gangaboda pattuwa of Pasdun korale east of the Kalutara District, in the Western Province, as described in the annexed diagrams:—

I.—Preliminary plan 15,966.

Lot	Name of Land.	Extent, A. R. P.
2	Millagahawattepitakattiya <i>alias</i> Kekulamagodella (reservation for road)	0 0 12

and bounded as follows: on the north by Millagahawalahena belonging to the Crown; on the east by land depicted in title plan 318,435; on the south by Millagahawaladeniya belonging to the Crown; on the west by the road from Oppalla to Kobowaka.



Surveyor-General's Office,
Colombo, December 2, 1916.

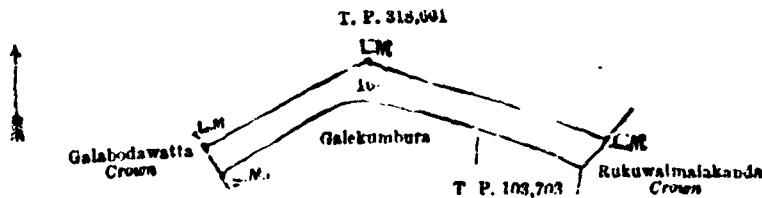
Scale of 4 Chains to an Inch.

C. R. LUNDIE,
for Surveyor-General.

II.—Preliminary plan 15,939.

Lot	Name of Land.	Extent, A. R. P.
16	Rukuwalmalakandepaulakattiya (reservation for paddy field)	0 2 5

and bounded as follows: on the north by land depicted in title plan 318,601; on the east by Rukuwalmalakanda belonging to the Crown; on the south by land depicted in title plan 103,703, Galekumbura claimed by George Weerakkody and others; on the west by Galabodawatta belonging to the Crown



Surveyor-General's Office,
Colombo, December 2, 1916.

Scale of 4 Chains to an Inch.

C. R. LUNDIE,
for Surveyor-General.

Kalutara Notice No. 6,834.

Notice under "The Waste Lands Ordinances of 1897, 1899, 1900, and 1903."

TAKE notice that unless within three months from April 26, 1918, the persons, if any, who claim any interest in the lands hereinafter mentioned appear before the Assistant Government Agent of the Kalutara District, at his office at Kalutara, and make claim to the said land or to some interest therein:

Such Assistant Government Agent, in pursuance of the powers in him vested by "The Waste Lands Ordinances of 1897, 1899, 1900, and 1903," will declare by writing under his hand that the said land, as to which no claim has been made, is the property of the Crown.

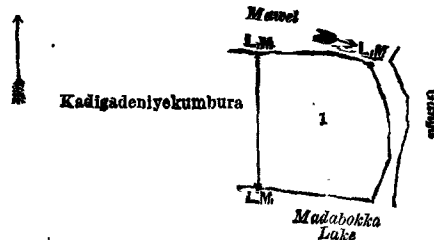
C. V. BRAYNE,
Assistant Government Agent.

Description of the Land referred to.

The following lot situated in the village of Kuda Wadduwa, of Waddubadda in Panadure totamune of the Kalutara District, in the Western Province, as described in the annexed diagram :—

Lot.	Name of Land.	Preliminary plan 16,387.	Extent, A. R. P.
1	Kadigadeniya		0 3 5

and bounded as follows : on the north by Mawel-ganga ; on the east by Mawel-ganga ; on the south by Madabokka lake ; and on the west by Kadigadeniyekumbura claimed by K. Don Siyadoris Appu.



Surveyor-General's Office,
Colombo, July 13, 1917.

Scale of 4 Chains to an Inch.

G. K. THORNEILL,
for Surveyor-General.

Kalutara Notice No. 6,835.**Notice under "The Waste Lands Ordinances of 1897, 1899, 1900, and 1903."**

TAKE notice that unless within three months from April 26, 1918, the persons, if any, who claim any interest in the land hereinafter mentioned appear before the Assistant Government Agent of the Kalutara District, at his office at Kalutara, and make claim to the said land or to some interest therein :

Such Assistant Government Agent, in pursuance of the powers in him vested by "The Waste Lands Ordinances of 1897, 1899, 1900, and 1903," will declare by writing under his hand that the said land, as to which no claim has been made, is the property of the Crown.

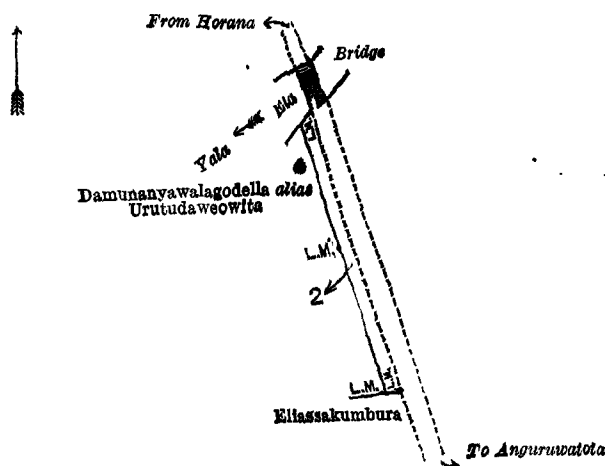
C. V. BRAYNE,
Assistant Government Agent.

Description of the Land referred to.

The following lot situated in the village of Ampitigala, of Munwattebage pattuwa in Rayigam korale of Kalutara District, in the Western Province, as described in the annexed diagram :—

Lot.	Name of Land.	Preliminary plan 16,365.	Extent, A. R. P.
2	Damunanyawalagodella <i>alias</i> Urutudaweowita (reservation for main road)		0 0 26

and bounded as follows : on the north by Yala-ela ; east by the road from Horana to Anguruwatota ; south by Eliassakumbura claimed by H. Don Appu and others of Madurawela ; and on the west by Damunanyawalagodella *alias* Urutudaweowita claimed by James Alwis Kulatunge Appuhamy.



Surveyor-General's Office,
Colombo, March 7, 1917.

Scale of 4 Chains to an Inch.

G. K. THORNEILL,
for Surveyor-General.

Kalutara Notice No. 6,836.**Notice under "The Waste Lands Ordinances of 1897, 1899, 1900, and 1903."**

TAKE notice that unless within three months from April 26, 1918, the persons, if any, who claim any interest in the land hereinafter mentioned appear before the Assistant Government Agent of the Kalutara District, at his office at Kalutara, and make claim to the said land or to some interest therein :

Such Assistant Government Agent, in pursuance of the powers in him vested by "The Waste Lands Ordinances of 1897, 1899, 1900, and 1903," will declare by writing under his hand that the said land, to which no claim has been made, is the property of the Crown.

C. V. BRAYNE,
Assistant Government Agent.

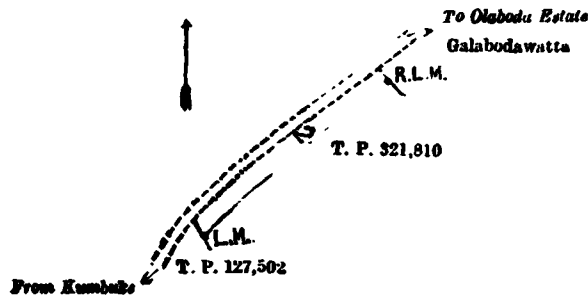
Description of the Land referred to.

The following lot situated in the village of Palannoruwa, in Kumbuke pattuwa of Rayigam korale of the Kalutara District, in the Western Province, as described in the annexed diagram :—

Preliminary plan 16,224.

Lot.	Name of Land.	Extent, A. R. P.
2	Muttayekanda (reservation for road)	0 0 31

and bounded as follows : on the north by road from Kumbuke to Olaboduwa estate ; on the east by Galabodawatta claimed by Gamage Esan Appu and others, land depicted in title plan 321,810 ; on the south by land depicted in title plan 127,502 ; on the west by road from Kumbuke to Olaboduwa estate.



Surveyor-General's Office,
Colombo, April 24, 1917.

Scale of 4 Chains to an Inch.

G. K. THORNTON,
for Surveyor-General.

FINAL ORDERS.

Hambantota S. O. No. 1,418.

Order under Section 4, Sub-section (1), of "The Waste Lands Ordinances of 1897, 1899, 1900, and 1903."

In the matter of the land commonly called or known as Metihakkena, situate in the village of Patagama, in the West Giruwa pattu of the Hambantota District, in the Southern Province, and of "The Waste Lands Ordinances of 1897, 1899, 1900, and 1903."

WHEREAS in pursuance of section 1 of the said Ordinances it was duly declared and notified on the 1st day of April, 1910, that if no claim to the land commonly called or known as Metihakkena, situate in the village of Patagama, in the West Giruwa pattu of the Hambantota District, in the Southern Province, containing in extent 1 acre and 25 perches, and shown as lot 40 I in preliminary plan 220 and in the annexed diagram, was made to John Murray Davies, Special Officer appointed under section 28 of the said Ordinances, within the period of three months from the date specified in the said notice, such land would be declared the property of the Crown, and dealt with on account of the Crown (*vide* Notice No. 3,740) :

And whereas Tibbotuwadeniyage Babahamy made claim thereto, and Malcolm Stevenson and Walter Ernest Wait, Special Officers appointed under section 28 of the said Ordinances, made due inquiry into such claim, and whereas the said claimant and the said Walter Ernest Wait, Special Officer, with the consent of His Excellency the Governor, came to an agreement in writing dated the 21st day of August, 1911, concerning the said land, under section 4, sub-section (1), of the said Ordinances, whereby it was agreed that the said claimant should be declared the purchaser of the said land upon payment on or before the 31st day of December, 1911, to the Assistant Government Agent at Hambantota, of a sum of Rupees Five only (Rs. 5), as the purchase amount of the said land, and whereas the said amount has been duly paid by the said claimant, he is hereby, in pursuance of the agreement afore-mentioned, declared to be the purchaser of the said land, as more fully described herein below.

Description of the Land referred to.

The land commonly called or known as Metihakkena, situated in the village of Patagama, in the West Giruwa pattu of the Hambantota District, in the Southern Province, containing in extent 1 acre and 25 perches, and shown as lot 40 I in preliminary plan 220 and in the annexed diagram ; and bounded as follows : on the north by Metihakkena belonging to the Crown ; on the east by Metihakkena sold to Tibbotuwadeniyage Sinno under the Waste Lands Ordinances, Ihalagahakoratuwa or Ahalagahakoratuwa claimed by Samarasinghe Juanis, Tanipolghakoratuwa claimed by Tibbotudeniyage Don Janis ; on the south by Tanipolghakoratuwa claimed by Tibbotudeniyage Don Janis, Itagalakenkoratuwa claimed by Tibbotuwadeniyage Polkoratuwa Singho, Dikhena or Kudappaliawattekoratuwa claimed by Tibbotuwadeniyage Polkoratuwa Singho ; on the west by Metihakkena belonging to the Crown.



Surveyor-General's Office,
Colombo, November 30, 1917.

Scale of 8 Chains to an Inch.

C. R. LUNDIE,
for Surveyor-General

February 4, 1918.

J. M. DAVIES,
Special Officer.

Hambantota S. O. No. 1,419.

Order under Section 4, Sub-section (1), of "The Waste Lands Ordinances of 1897, 1899, 1900, and 1903."

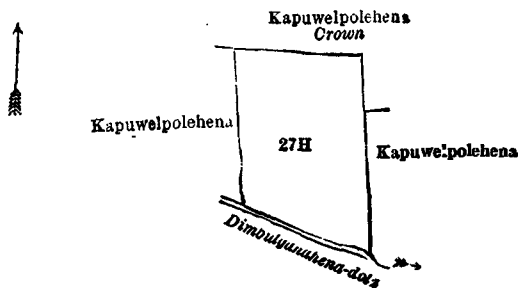
In the matter of the land commonly called or known as Kapuwelpolehena, situate in the village of Patagama, in the West Giruwa pattu of the Hambantota District, in the Southern Province, and of "The Waste Lands Ordinances of 1897, 1899, 1900, and 1903."

WHEREAS in pursuance of section 1 of the said Ordinances it was duly declared and notified on the 1st day of April, 1910, that if no claim to the land commonly called or known as Kapuwelpolehena, situate in the village of Patagama, in the West Giruwa pattu of the Hambantota District, in the Southern Province, containing in extent 4 acres and 3 perches, and shown as lot 27H in preliminary plan 220 and in the annexed diagram, was made to John Murray Davies, Special Officer appointed under section 28 of the said Ordinances, within the period of three months from the date specified in the said notice, such land would be declared the property of the Crown, and dealt with on account of the Crown (*vide* Notice No. 3,740):

And whereas (1) Alahapperuma Vitaranage Pinhamy and (2) Alahapperuma Vitaranage Don Andris made claim thereto, and Malcolm Stevenson and Walter Ernest Wait, Special Officers appointed under section 28 of the said Ordinances, made due inquiry into such claim, and whereas the said claimants and the said Walter Ernest Wait, Special Officer, with the consent of His Excellency the Governor, came to an agreement in writing dated the 21st day of August, 1911, concerning the said land, under section 4, sub-section (1), of the said Ordinances, whereby it was agreed that the said claimants should be declared the purchasers of the said land upon payment on or before the 31st day of December, 1911, to the Assistant Government Agent at Hambantota, of a sum of Rupees Twenty only (Rs. 20), as the purchase amount of the said land, and whereas the said amount has been duly paid by the said claimants, they are hereby, in pursuance of the agreement afore-mentioned, declared to be the purchasers of the said land, as more fully described herein below.

Description of the Land referred to.

The land commonly called or known as Kapuwelpolehena, situated in the village of Patagama, in the West Giruwa pattu of the Hambantota District, in the Southern Province, containing in extent 4 acres and 3 perches and shown as lot 27H in preliminary plan 220 and in the annexed diagram; and bounded as follows: on the north by Kapuwelpolehena belonging to the Crown; on the east by Kapuwelpolehena belonging to the Crown, Kapuwelpolehena sold to Tibbotuwadeniya Kankanange Don Juwanis under the Waste Lands Ordinances; on the south by the Dimbulgahahenedola; on the west by Kapuwelpolehena sold to Kulasinge Siddan under the Waste Lands Ordinances.



Surveyor-General's Office,
Colombo, November 30, 1917.

Scale of 8 Chains to an Inch.

C. R. LUNDIE,
for Surveyor-General.

February 4, 1918.

J. M. DAVIES,
Special Officer.

Hambantota S. O. No. 1,420.

Order under Section 4, Sub-section (1), of "The Waste Lands Ordinances of 1897, 1899, 1900, and 1903."

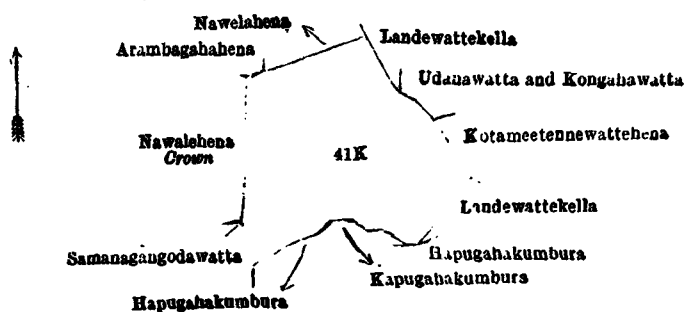
In the matter of the land commonly called or known as Arambegawahena, Nawelahena, &c., situate in the village of Patagama, in the West Giruwa pattu of the Hambantota District, in the Southern Province, and of "The Waste Lands Ordinances of 1897, 1899, 1900, and 1903."

WHEREAS in pursuance of section 1 of the said Ordinances it was duly declared and notified on the 1st day of April, 1910, that if no claim to the land commonly called or known as Arambegawahena, Nawelahena, &c., situate in the village of Patagama, in the West Giruwa pattu of the Hambantota District, in the Southern Province, containing in extent 6 acres and 9 perches, and shown as lot 41K in preliminary plan 220 and in the annexed diagram, was made to John Murray Davies, Special Officer appointed under section 28 of the said Ordinances, within the period of three months from the date specified in the said notice, such land would be declared the property of the Crown, and dealt with on account of the Crown (*vide* Notice No. 3,740):

And whereas (1) Hettiachchi Vidanage Allis Appu, (2) ditto Juwanis, (3) Tibbotuwadeniya Kankanange Dingi Appu made claim thereto, and Malcolm Stevenson and Walter Ernest Wait, Special Officers appointed under section 28 of the said Ordinances, made due inquiry into such claim, and whereas the said claimants and the said Walter Ernest Wait, Special Officer, with the consent of His Excellency the Governor, came to an agreement in writing dated the 21st day of August, 1911, concerning the said land, under section 4, sub-section (1), of the said Ordinances, whereby it was agreed that the said claimants should be declared the purchasers of the said land upon payment on or before the 31st day of December, 1911, to the Assistant Government Agent at Hambantota, of a sum of Rupees Thirty only (Rs. 30), as the purchase amount of the said land, and whereas the said amount has been duly paid by the said claimants, they are hereby, in pursuance of the agreement afore-mentioned, declared to be the purchasers of the said land, as more fully described herein below.

Description of the Land referred to.

The land commonly called or known as Arambegawahena, Nawelahena, &c., situated in the village of Patagama, in the West Giruwa pattu of the Hambantota District, in the Southern Province, containing in extent 6 acres and 9 perches, and shown as lot 41K in preliminary plan 220 and in the annexed diagram, and bounded as follows: on the north by Arambegawahena sold to Hettiachchividanage Baba and another under the Waste Lands Ordinances, Nawelahena sold to Ehela Achlige Don Siyadoris under the Waste Lands Ordinances; on the east by Landewattekella claimed by Hettiachchi Vidanage Don Allis and others, Udahawatta and Kongahawatta claimed by Hettige Jayanhamy and others, Kotameenewattehena claimed by Maddumage Appu and others; on the south by Landewattekella claimed by Hettiachchi Vidanage Don Allis and others, Hapugahakumbura claimed by ditto, Kapugahakumbura claimed by Hettiachchi Vidanage Don Allis and others, Hapugahakumbura claimed by Hettiachchi Vidanage Don Allis and others; on the west by Saranagangodawatta claimed by Tibbotuwadeniya Kankanange Dingi Appu and others, Nawelahena belonging to the Crown.



Surveyor-General's Office,
Colombo, November 30, 1917.

Scale of 8 Chains to an Inch.

February 4, 1918.

J. M. DAVIES,
Special Officer.

C. R. LUNDIE,
for Surveyor-General.

Hambantota S. O. No. 1,421.

Order under Section 4, Sub-section (1), of "The Waste Lands Ordinances of 1897, 1899, 1900, and 1903."


In the matter of the land commonly called or known as Bulatwalahena, situate in the village of Patagama, in the West Giruwa pattu of the Hambantota District, in the Southern Province, and of "The Waste Lands Ordinances of 1897, 1899, 1900, and 1903."

WHEREAS in pursuance of section 1 of the said Ordinances it was duly declared and notified on the 1st day of April, 1910, that if no claim to the land commonly called or known as Bulatwalahena, situate in the village of Patagama, in the West Giruwa pattu of the Hambantota District, in the Southern Province, containing in extent 2 acres and 11 perches, and shown as lot 41N in preliminary plan 220 and in the annexed diagram, was made to John Murray Davies, Special Officer appointed under section 28 of the said Ordinances, within the period of three months from the date specified in the said notice, such land would be declared the property of the Crown, and dealt with on account of the Crown (*vide* Notice No. 3,740):

And whereas Tibbotuwadeniya Kankanange Don Aberan made claim thereto, and Malcolm Stevenson and Walter Ernest Wait, Special Officers appointed under section 28 of the said Ordinances, made due inquiry into such claim, and whereas the said claimant and the said Walter Ernest Wait, Special Officer, with the consent of His Excellency the Governor, came to an agreement in writing dated the 21st day of August, 1911, concerning the said land, under section 4, sub-section (1), of the said Ordinances, whereby it was agreed that the said claimant should be declared the purchaser of the said land upon payment on or before the 31st day of December, 1911, to the Assistant Government Agent at Hambantota, of a sum of Rupees Ten only (Rs. 10), as the purchase amount of the said land, and whereas the said amount has been duly paid by the said claimant, he is hereby, in pursuance of the agreement afore-mentioned, declared to be the purchaser of the said land, as more fully described herein below.

Description of the Land referred to.

The land commonly called or known as Bulatwalahena, situated in the village of Patagama, in the West Giruwa pattu of the Hambantota District, in the Southern Province, containing in extent 2 acres and 11 perches, and shown as lot 41N in preliminary plan 220 and in the annexed diagram; and bounded as follows: on the north, east, and south by Nawalahena belonging to the Crown; on the west by Boraluketiyewatta claimed by Tibbotudeniya Kankanange Don Aberan, Bulatwalahena *alias* Boraluketiyewatta granted at half-improved value (T. P. 276,550).



Surveyor-General's Office,
Colombo, November 30, 1917.

Scale of 8 Chains to an Inch.

February 4, 1918.

J. M. DAVIES,
Special Officer.

C. R. LUNDIE,
for Surveyor-General.

Hambantota S. O. No. 1,422.

Order under Section 4, Sub-section (1), of "The Waste Lands Ordinances of 1897, 1899, 1900, and 1903."

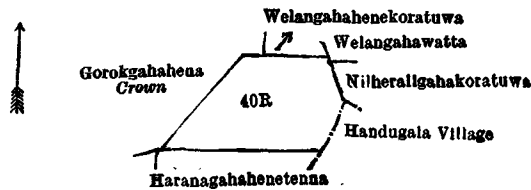
In the matter of the land commonly called or known as Welangahahenetenna, situate in the village of Patagama, in the West Giruwa pattu of the Hambantota District, in the Southern Province, and of "The Waste Lands Ordinances of 1897, 1899, 1900, and 1903."

WHEREAS in pursuance of section 1 of the said Ordinances it was duly declared and notified on the 1st day of April, 1910, that if no claim to the land commonly called or known as Welangahahenetenna, situate in the village of Patagama, in the West Giruwa pattu of the Hambantota District, in the Southern Province, containing in extent 2 acres and 4 perches, and shown as lot 40R in preliminary plan 220 and in the annexed diagram, was made to John Murray Davies, Special Officer appointed under section 28 of the said Ordinances, within the period of three months from the date specified in the said notice, such land would be declared the property of the Crown, and dealt with on account of the Crown (*vide* Notice No. 3,740):

And whereas Tibbotuwadeniyage Dingi Appu made claim thereto, and Malcolm Stevenson and Walter Ernest Wait, Special Officers appointed under section 28 of the said Ordinances, made due inquiry into such claim, and whereas the said claimant and the said Walter Ernest Wait, Special Officer, with the consent of His Excellency the Governor, came to an agreement in writing dated the 21st day of August, 1911, concerning the said land, under section 4, sub-section (1), of the said Ordinances, whereby it was agreed that the said claimant should be declared the purchaser of the said land upon payment on or before the 31st day of December, 1911, to the Assistant Government Agent at Hambantota, of a sum of Rupees Ten only (Rs. 10), as the purchase amount of the said land, and whereas the said amount has been duly paid by the said claimant, he is hereby, in pursuance of the agreement afore-mentioned, declared to be the purchaser of the said land, as more fully described herein below.

Description of the Land referred to.

The land commonly called or known as Welangahahenetenna, situated in the village of Patagama, in the West Giruwa pattu of the Hambantota District, in the Southern Province, containing in extent 2 acres and 4 perches, and shown as lot 40R in preliminary plan 220 and in the annexed diagram, and bounded as follows: on the north by Gorakgahahena belonging to the Crown, Welangahahenekoratuwa sold to Tibbotuwadeniyage Andris under the Waste Lands Ordinances; on the east by Welangahawatta claimed by Tibbotudeniyyage Polkoratuwa Singho, Nilheraligahakoratuwa claimed by Tibbotudeniyyage Andris, the village limit of Handugala; on the south by Haranagahahenetenna claimed by Gama Arachchige Andris; on the west by Gorokgahahena belonging to the Crown.



Surveyor-General's Office,
Colombo, November 30, 1917.

Scale of 8 Chains to an Inch.

February 4, 1918.

J. M. DAVIES,
Special Officer.

C. R. LUNDIE,
for Surveyor-General.

Hambantota S. O. No. 1,423.**Order under Section 4, Sub-section (1), of "The Waste Lands Ordinances of 1897, 1899, 1900, and 1903."**

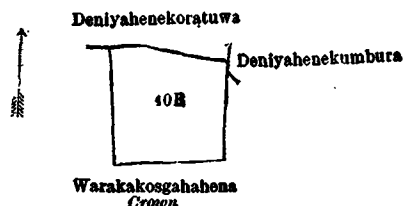
In the matter of the land commonly called or known as Denihenekoratuwa, situate in the village of Patagama, in the West Giruwa pattu of the Hambantota District, in the Southern Province, and of "The Waste Lands Ordinances of 1897, 1899, 1900, and 1903."

WHEREAS in pursuance of section 1 of the said Ordinances it was duly declared and notified on the 1st day of April, 1910, that if no claim to the land commonly called or known as Denihenekoratuwa, situate in the village of Patagama, in the West Giruwa pattu of the Hambantota District, in the Southern Province, containing in extent 2 acres and 19 perches, and shown as lot 40E in preliminary plan 220 and in the annexed diagram, was made to John Murray Davies, Special Officer appointed under section 28 of the said Ordinances, within the period of three months from the date specified in the said notice, such land would be declared the property of the Crown, and dealt with on account of the Crown (*vide* Notice No. 3,740):

And whereas Tibbotuwadeniya Kankanange Don Samel made claim thereto, and Malcolm Stevenson and Walter Ernest Wait, Special Officers appointed under section 28 of the said Ordinances, made due inquiry into such claim, and whereas the said claimant and the said Walter Ernest Wait, Special Officer, with the consent of His Excellency the Governor, came to an agreement in writing dated the 21st day of August, 1917, concerning the said land, under section 4, sub-section (1), of the said Ordinances, whereby it was agreed that the said claimant should be declared the purchaser of the said land upon payment on or before the 31st day of December, 1911, to the Assistant Government Agent at Hambantota, or to the Settlement Officer, of a sum of Rupees Ten only (Rs. 10), as the purchase amount of the said land, and whereas the said amount has been duly paid by the said claimant, he is hereby, in pursuance of the agreement afore-mentioned, declared to be the purchaser of the said land, as more fully described herein below.

Description of the Land referred to.

The land commonly called or known as Denihenekoratuwa, situated in the village of Patagama, in the West Giruwa pattu of the Hambantota District, in the Southern Province, containing in extent 2 acres and 19 perches, and shown as lot 40E in preliminary plan 220 and in the annexed diagram; and bounded as follows: on the north by Deniyahenekoratuwa claimed by Tibbotuwadeniya Kankanange Don Samel; on the east by Deniyahenekumbura claimed by Tibbotuwadeniyage Kankanange Don Samel and others, Warakakosgahahena belonging to the Crown; on the south and west by Warakakosgahahena belonging to the Crown.



Surveyor-General's Office,
Colombo, November 30, 1917.

Scale of 8 Chains to an Inch.

February 4, 1918.

J. M. DAVIES,
Special Officer.

C. R. LUNDIE,
for Surveyor-General.

Hambantota S. O. No. 1,424.**Order under Section 4, Sub-section (1), of "The Waste Lands Ordinances of 1897, 1899, 1900, and 1903."**

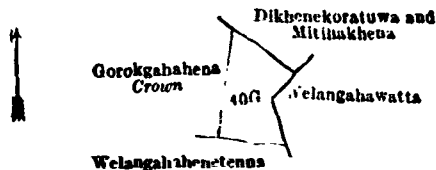
In the matter of the land commonly called or known as Welangahahenekoratuwa, situate in the village of Patagama in the West Giruwa pattu of the Hambantota District, in the Southern Province, and of "The Waste Lands Ordinances of 1897, 1899, 1900, and 1903."

WHEREAS in pursuance of section 1 of the said Ordinances it was duly declared and notified on the 1st day of April 1910, that if no claim to the land commonly called or known as Welangahahenekoratuwa, situate in the village of Patagama in the West Giruwa pattu of the Hambantota District, in the Southern Province, containing in extent 3 roods and 36 perches, and shown as lot 40G in preliminary plan 220 and in the annexed diagram, was made to John Murray Davies, Special Officer appointed under section 28 of the said Ordinances, within the period of three months from the date specified in the said notice, such land would be declared the property of the Crown, and dealt with on account of the Crown (*vide* Notice No. 3,740):

And whereas Tibbotuwadeniyage Andris made claim thereto, and Malcolm Stevenson and Walter Ernest Wait, Special Officers appointed under section 28 of the said Ordinances, made due inquiry into such claim, and whereas the said claimant and the said Walter Ernest Wait, Special Officer, with the consent of His Excellency the Governor, came to an agreement in writing dated the 21st day of August, 1911, concerning the said land, under section 4, sub-section (1), of the said Ordinances, whereby it was agreed that the said claimant should be declared the purchaser of the said land upon payment on or before the 31st day of December, 1911, to the Assistant Government Agent at Hambantota, of a sum of Rupees Five only (Rs. 5), as the purchase amount of the said land, and whereas the said amount has been duly paid by the said claimant he is hereby, in pursuance of the agreement afore-mentioned, declared to be the purchaser of the said land, as more fully described herein below.

Description of the Land referred to.

The land commonly called or known as Welangalahenekoratuwa, situated in the village of Patagama, in the West Giruwa pattu of the Hambantota District, in the Southern Province, containing in extent 3 rods and 36 perches, and shown as lot 40G in preliminary plan 220 and in the annexed diagram; and bounded as follows: on the north by Dikhenekoratuwa and Mitihakheha claimed by Kulasinghe Siddan and another; on the east by Welangahawatta claimed by Tibbotuwadeniyage Polkoratuwa Singho; on the south by Welangalahenetenna sold to Tibbotuwadeniyage Dingi Appu under the Waste Lands Ordinances; on the west by Gorokgahahena belonging to the Crown.



Surveyor-General's Office,
Colombo, November 30, 1917.

Scale of 8 Chains to an Inch.

C. R. LUNDIE,
for Surveyor-General.

February 4, 1918.

J. M. DAVIES,
Special Officer.

Hambantota S. O. No. 1,425.

Order under Section 4, Sub-section (1), of "The Waste Lands Ordinances of 1897, 1899, 1900, and 1903."

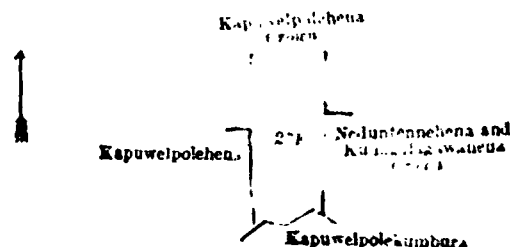
In the matter of the land commonly called or known as Kapuwelpolehena, situate in the village of Patagama, in the West Giruwa pattu of the Hambantota District, in the Southern Province, and of "The Waste Lands Ordinances of 1897, 1899, 1900, and 1903."

WHEREAS in pursuance of section 1 of the said Ordinances it was duly declared and notified on the 1st day of April, 1910, that if no claim to the land commonly called or known as Kapuwelpolehena, situate in the village of Patagama, in the West Giruwa pattu of the Hambantota District, in the Southern Province, containing in extent 1 acre 3 rods and 33 perches, and shown as lot 27F in preliminary plan 220 and in the annexed diagram, was made to John Murray Davies, Special Officer appointed under section 28 of the said Ordinances, within the period of three months from the date specified in the said notice, such land would be declared the property of the Crown, and dealt with on account of the Crown (*vide* Notice No. 3,740):

And whereas Maddumaye Don Janis made claim thereto, and Malcolm Stevenson and Walter Ernest Wait, Special Officers appointed under section 28 of the said Ordinances, made due inquiry into such claim, and whereas the said claimant and the said Walter Ernest Wait, Special Officer, with the consent of His Excellency the Governor, came to an agreement in writing dated the 21st day of August, 1911, concerning the said land, under section 4, sub-section (1), of the said Ordinances, whereby it was agreed that the said claimant should be declared the purchaser of the said land upon payment, on or before the 31st day of December, 1911, to the Assistant Government Agent at Hambantota, of a sum of Rupees Ten only (Rs. 10), as the purchase amount of the said land, and whereas the said amount has been duly paid by the said claimant, he is hereby, in pursuance of the agreement afore-mentioned, declared to be the purchaser of the said land, as more fully described herein below.

Description of the Land referred to.

The land commonly called or known as Kapuwelpolehena, situated in the village of Patagama, in the West Giruwa pattu of the Hambantota District, in the Southern Province, containing in extent 1 acre 3 rods and 33 perches and shown as lot 27F in preliminary plan 220 and in the annexed diagram; and bounded as follows: on the north by Kapuwelpolehena belonging to the Crown; on the east by Kapuwelpolehena belonging to the Crown, Neduntennehena and Kudalagawahena to be declared the property of the Crown under the Waste Lands Ordinances; on the south by Kapuwelpolekumbura claimed by Liyanage Babahamy and others; on the west by Kapuwelpolehena sold to Tibbotuwadeniyage Kankunanga Don Juwanis under the Waste Lands Ordinances, Kapuwelpolehena belonging to the Crown.



Surveyor-General's Office,
Colombo, November 30, 1917.

Scale of 8 Chains to an Inch.

C. R. LUNDIE,
for Surveyor-General.

February 4, 1918.

J. M. DAVIES,
Special Officer.

Hambantota S. O. No. 1,426.

Order under Section 4, Sub-section (1), of "The Waste Lands Ordinances of 1897, 1899, 1900, and 1903."

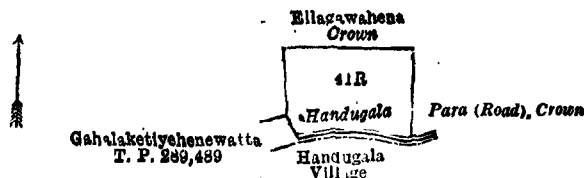
In the matter of the land commonly called or known as Radawahena, situate in the village of Patagama, in the West Giruwa pattu of the Hambantota District, in the Southern Province, and of "The Waste Lands Ordinances of 1897, 1899, 1900, and 1903."

WHEREAS in pursuance of section 1 of the said Ordinances it was duly declared and notified on the 1st day of April, 1910, that if no claim to the land commonly called or known as Radawahena, situate in the village of Patagama, in the West Giruwa pattu of the Hambantota District, in the Southern Province, containing in extent 2 acres, and shown as lot 41R in preliminary plan 220 and in the annexed diagram, was made to John Murray Davies, Special Officer appointed under section 28 of the said Ordinances, within the period of three months from the date specified in the said notice, such land would be declared the property of the Crown, and dealt with on account of the Crown (*vide* Notice No. 3,740):

And whereas Tibbotuwadeniyage Andris made claim thereto, and Malcolm Stevenson and Walter Ernest Wait, Special Officers appointed under section 28 of the said Ordinances, made due inquiry into such claim, and whereas the said claimant and the said Walter Ernest Wait, Special Officer, with the consent of His Excellency the Governor, came to an agreement in writing dated the 26th day of January, 1912, concerning the said land, under section 4, sub-section (1), of the said Ordinances, whereby it was agreed that the said claimant should be declared the purchaser of the said land upon payment to the Assistant Government Agent at Hambantota, or to the Settlement Officer, of a sum of Rupees Ten only (Rs. 10), as the purchase amount of the said land, and whereas the said amount has been paid by the said claimant, he is hereby, in pursuance of the agreement aforementioned, declared to be the purchaser of the said land, as more fully described herein below.

Description of the Land referred to.

The land commonly called or known as Radawahena, situated in the village of Patagama, in the West Giruwa pattu of the Hambantota District, in the Southern Province, containing in extent 2 acres, and shown as lot 41R in the preliminary plan 220 and in the annexed diagram; and bounded as follows: on the north and east by Ellagawahena belonging to the Crown; on the south by the Handugala para (road) to be declared the property of the Crown under the Waste Lands Ordinances (the village limit of Handugala); on the west by Gahalaketiyehehenewatta granted at half-improved value (T. P. 289,489), Ellagawahena belonging to the Crown.



Surveyor-General's Office,
Colombo, November 30, 1917.

Scale of 8 Chains to an Inch.

C. R. LUNDIE,
for Surveyor-General.

February 4, 1918.

J. M. DAVIES,
Special Officer.

Hambantota S. O. No. 1,427.

Order under Section 4, Sub-section (1), of "The Waste Lands Ordinances of 1897, 1899, 1900, and 1903."

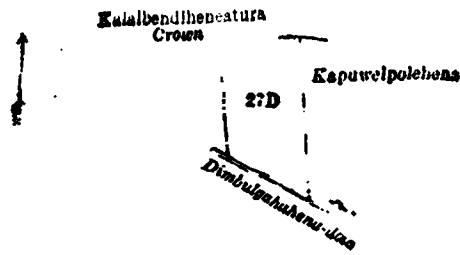
In the matter of the land commonly called or known as Kapuwelpolehena, situate in the village of Patagama, in the West Giruwa pattu of the Hambantota District, in the Southern Province, and of "The Waste Lands Ordinances of 1897, 1899, 1900, and 1903."

WHEREAS in pursuance of section 1 of the said Ordinances it was duly declared and notified on the 1st day of April, 1910, that if no claim to the land commonly called or known as Kapuwelpolehena, situate in the village of Patagama, in the West Giruwa pattu of the Hambantota District, in the Southern Province, containing in extent 1 acre 3 roods and 10 perches, and shown as lot 27D in preliminary plan 220 and in the annexed diagram, was made to John Murray Davies, Special Officer appointed under section 28 of the said Ordinances, within the period of three months from the date specified in the said notice, such land would be declared the property of the Crown, and dealt with on account of the Crown (*vide* Notice No. 3,740):

And whereas Kulasinge Siddan made claim thereto, and Malcolm Stevenson and Walter Ernest Wait, Special Officers, appointed under section 28 of the said Ordinances, made due inquiry into such claim, and whereas the said claimant and the said Walter Ernest Wait, Special Officer, with the consent of His Excellency the Governor, came to an agreement in writing dated the 21st day of August, 1911, concerning the said land, under section 4, sub-section (1), of the said Ordinances, whereby it was agreed that the said claimant should be declared the purchaser of the said land upon payment, on or before the 31st day of December, 1911, to the Assistant Government Agent at Hambantota, of a sum of Rupees Ten only (Rs. 10), as the purchase amount of the said land, and whereas the said amount has been duly paid by the said claimant, he is hereby, in pursuance of the agreement aforementioned, declared to be the purchaser of the said land, as more fully described herein below.

Description of the Land referred to.

The land commonly called or known as Kapuwelpolehena, situated in the village of Patagama, in the West Giruwa pattu of the Hambantota District, in the Southern Province, containing in extent 1 acre 3 roods and 10 perches, and shown as lot 27D in preliminary plan 220 and in the annexed diagram; and bounded as follows: on the north by Kalalbendiheneatura belonging to the Crown; on the east by Kapuwelpolehena sold to Alahapp ruma Viteransge Don Andris and another under the Waste Lands Ordinances; on the south by the Dimbulgahahena-dola; on the west by Kalalbendiheneatura belonging to the Crown.



Surveyor-General's Office,
Colombo, November 30, 1917.

Scale of 8 Chains to an Inch.

C. R. LUNDIE,
for Surveyor-General.

February 4, 1918.

J. M. DAVIES,
Special Officer.

Hambantota S. O. No. 1,428.

Order under Section 4, Sub-section (1), of "The Waste Lands Ordinances of 1897, 1899, 1900, and 1903."

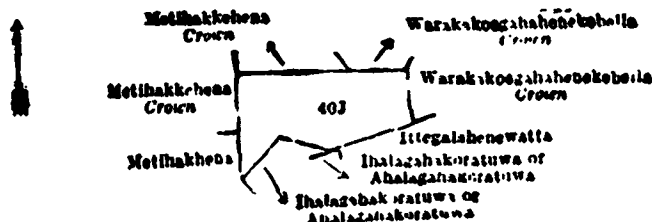
In the matter of the land commonly called or known as Metihakkhena, situate in the village of Patagama, in the West Giruwa pattu of the Hambantota District, in the Southern Province, and of "The Waste Lands Ordinances of 1897, 1899, 1900, and 1903."

WHEREAS in pursuance of section 1 of the said Ordinances it was duly declared and notified on the 1st day of April, 1910, that if no claim to the land commonly called or known as Metihakkhena, situate in the village of Patagama, in the West Giruwa pattu of the Hambantota District, in the Southern Province, containing in extent 2 acres, and shown as lot 40J in preliminary plan 220 and in the annexed diagram, was made to John Murray Davies, Special Officer appointed under section 28 of the said Ordinances, within the period of three months from the date specified in the said notice, such land would be declared the property of the Crown, and dealt with on account of the Crown (*vide* Notice No. 3,740):

And whereas Tibbotuwadeniyage Sinno made claim thereto, and Malcolm Stevenson and Walter Ernest Wait, Special Officers appointed under section 28 of the said Ordinances, made due inquiry into such claim, and whereas the said claimant and the said Walter Ernest Wait, Special Officer, with the consent of His Excellency the Governor, came to an agreement in writing dated the 21st day of August, 1911, concerning the said land, under section 4, sub-section (1), of the said Ordinances, whereby it was agreed that the said claimant should be declared the purchaser of the said land upon payment on or before the 31st day of December, 1911, to the Assistant Government Agent at Hambantota, of a sum of Rupees Ten only (Rs. 10), as the purchase amount of the said land, and whereas the said amount has been duly paid by the said claimant, he is hereby, in pursuance of the agreement afore-mentioned, declared to be the purchaser of the said land, as more fully described herein below.

Description of the Land referred to.

The land commonly called or known as Metihakkhena, situate in the village of Patagama, in the West Giruwa pattu of the Hambantota District, in the Southern Province, containing in extent 2 acres, and shown as lot 40J in preliminary plan 220 and in the annexed diagram; and bounded as follows: on the north by Metihakkhena belonging to the Crown, Warakkosagahabekbella belonging to the Crown; on the east by Warakkosagahabekbella belonging to the Crown; on the south by Ittegalabewatta claimed by Tibbotuwadeniyage Babahamy, Ittagalabekoratuwa or Abalagahakoratuwa claimed by Samarasinghe Jumanis; on the west by Metihakkhena sold to Tibbotuwadeniyage Babahamy under the Waste Lands Ordinances, Metihakkhena belonging to the Crown.



Surveyor-General's Office,
Colombo, November 30, 1917.

Scale of 8 Chains to an Inch.

C. R. LUNDIE,
for Surveyor-General.

February 4, 1918.

J. M. DAVIES,
Special Officer.

Hambantota S. O. No. 1,429.

Order under Section 4, Sub-section (1), of "The Waste Lands Ordinances of 1897, 1899, 1900, and 1903"

In the matter of the land commonly called or known as Manchadibena, situate in the village of Patagama, in the West Giruwa pattu of the Hambantota District, in the Southern Province, and of "The Waste Lands Ordinances of 1897, 1899, 1900, and 1903."

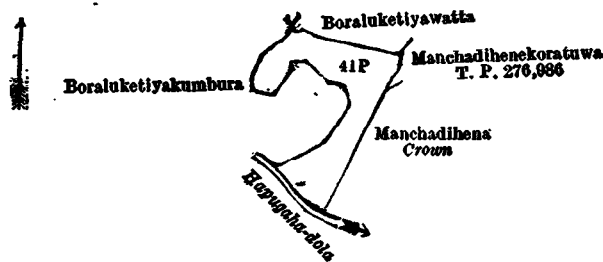
WHEREAS in pursuance of section 1 of the said Ordinances it was duly declared and notified on the 1st day of April, 1910, that if no claim to the land commonly called or known as Manchadibena, situate in the village of Patagama, in the West Giruwa pattu of the Hambantota District, in the Southern Province, containing in extent 1 acre 3 rods and 11 perches, and shown as lot 41P in preliminary plan 220 and in the annexed diagram, was made to John Murray Davies, Special Officer appointed under section 28 of the said Ordinances, within the period of three months from the date specified in the said notice, such land would be declared the property of the Crown, and dealt with on account of the Crown (*vide* Notice No. 3,740):

And whereas Tibbotuwadeniyage Kankanange Don Allis made claim thereto, and Malcolm Stevenson and Walter Ernest Wait, Special Officers appointed under section 28 of the said Ordinances, made due inquiry into such claim, and whereas the said claimant and the said Walter Ernest Wait, Special Officer, with the consent of His Excellency the Governor, came to an agreement in writing dated the 21st day of August, 1911, concerning the said land, under section 4, sub-section (1), of the said Ordinances, whereby it was agreed that the said claimant should be declared the purchaser of the said land

upon payment, on or before the 31st day of December, 1911, to the Assistant Government Agent at Hambantota, of a sum of Rupees Ten only (Rs. 10), as the purchase amount of the said land, and whereas the said amount has been duly paid by the said claimant, he is hereby, in pursuance of the agreement aforementioned, declared to be the purchaser of the said land, as more fully described herein below.

Description of the Land referred to.

The land commonly called or known as Manchadihena, situated in the village of Patagama, in the West Giruwa pattu of the Hambantota District, in the Southern Province, containing in extent 1 acre 3 roods and 11 perches, and shown as lot 41P in preliminary plan 220 and in the annexed diagram; and bounded as follows: on the north by Boraluketiyawatta claimed by Tibbotudeniya Kankanage Don Abram; on the east by Manchadihenekoratuwa sold by the Crown (T. P. 276,986), Manchadihena belonging to the Crown; on the south by the Hapugaha-dola; on the west by Boraluketiyakumbura (private).



Surveyor-General's Office,
Colombo, November 30, 1917.

Scale of 8 Chains to an Inch.

C. R. LUNDIE,
for Surveyor-General.

February 4, 1918.

J. M. DAVIES,
Special Officer.

Hambantota S. O. No. 1,430.

Order under Section 4, Sub-section (1), of "The Waste Lands Ordinances of 1897, 1899, 1900, and 1903."

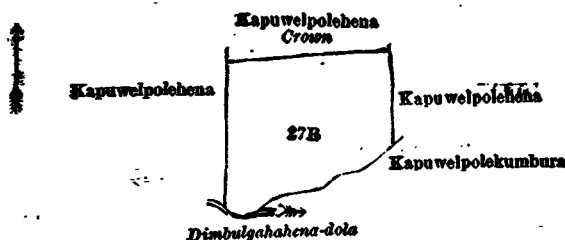
In the matter of the land commonly called or known as Kapuwelpolehena, situate in the village of Patagama, in the West Giruwa pattu of the Hambantota District, in the Southern Province, and of "The Waste Lands Ordinances of 1897, 1899, 1900, and 1903."

WHEREAS in pursuance of section 1 of the said Ordinances it was duly declared and notified on the 1st day of April, 1910, that if no claim to the land commonly called or known as Kapuwelpolehena, situate in the village of Patagama, in the West Giruwa pattu of the Hambantota District, in the Southern Province, containing in extent 4 acres and 3 perches, and shown as lot 27E in preliminary plan 220 and in the annexed diagram, was made to John Murray Davies, Special Officer appointed under section 28 of the said Ordinances, within the period of three months from the date specified in the said notice, such land would be declared the property of the Crown, and dealt with on account of the Crown (*vide* Notice No. 3,740):

And whereas Tibbotuwadeniya Kankanage Don Juanis made claim thereto, and Malcolm Stevenson and Walter Ernest Wait, Special Officers appointed under section 28 of the said Ordinances, made due inquiry into such claim, and whereas the said claimant and the said Walter Ernest Wait, Special Officer, with the consent of His Excellency the Governor, came to an agreement in writing dated the 21st day of August, 1911, concerning the said land under section 4, sub-section (1), of the said Ordinances, whereby it was agreed that the said claimant should be declared the purchaser of the said land upon payment on or before the 31st day of December, 1911, to the Assistant Government Agent at Hambantota, or to the Settlement Officer, of a sum of Rupees Twenty only (Rs. 20), as the purchase amount of the said land, and whereas the said amount has been duly paid by the said claimant, he is hereby, in pursuance of the agreement aforementioned, declared to be the purchaser of the said land, as more fully described herein below.

Description of the Land referred to.

The land commonly called or known as Kapuwelpolehena, situated in the village of Patagama, in the West Giruwa pattu of the Hambantota District, in the Southern Province, containing in extent 4 acres and 3 perches, and shown as lot 27E in preliminary plan 220 and in the annexed diagram; and bounded as follows: on the north by Kapuwelpolehena belonging to the Crown; on the east by Kapuwelpolehena sold to Maddumage Don Janis under the Waste Lands Ordinances; on the south by Kapuwelpolekumbura claimed by Liyanage Babahamy and others, the Dimbulgahahena-dola; on the west by Kapuwelpolehena sold to Alahapperuma Vitaranage Don Andris and another under the Waste Lands Ordinances.



Surveyor-General's Office,
Colombo, November 30, 1917.

Scale of 8 Chains to an Inch.

C. R. LUNDIE,
for Surveyor-General.

February 4, 1918.

J. M. DAVIES,
Special Officer.

Hambantota S. O. No. 1,431.

Order under Section 2 of "The Waste Lands Ordinances of 1897, 1899, 1900, and 1903,"
declaring Lands to be Crown Property.

In the matter of the lands commonly called or known as Karambaketiya and Wewkandiya (tank and bund), situate in the village of Kahawatta, in the West Giruwa pattu of the Hambantota District, in the Southern Province, and of "The Waste Lands Ordinances of 1897, 1899, 1900, and 1903."

THE notice required by section 1 of "The Waste Lands Ordinances of 1897, 1899, 1900, and 1903," having been duly published in manner prescribed by that section in respect of the above-named lands (*vide* Notice No. 6,574), and no claim having been made to the said lands or to any interest therein within the period of three months from the date specified in the said notice, I, John Murray Davies, Special Officer appointed under section 28 of the said Ordinances, under and by virtue of the powers vested in me in that behalf by section 2 of the said Ordinances, do hereby on this 9th day of March, 1918, order and declare that the said lands, as more fully described herein below, situate in the village of Kahawatta, in the West Giruwa pattu of the Hambantota District, in the Southern Province, and shown as lots 6A and 6B in preliminary plan 291 and in the annexed diagram, and containing in extent 36 perches, are the property of the Crown.

Description of the Lands referred to.

The following lots situated in the village of Kahawatta, in the West Giruwa pattu of the Hambantota District, in the Southern Province, as described in the annexed diagram:—

Preliminary plan 291.

Lot.	Name of Land.	Extent.	A.	R.	P.
6A	Karambaketiya and Wewkandiya (tank and bund)	..	0	0	15
6B	Do. (do.)	..	0	0	21
			0	0	36

and bounded as follows: on the north by Kahawattawolyaya (private); on the east by Gansabhawa road; on the south by Karambaketiyewewa declared to be the property of the Crown under the Waste Lands Ordinances; on the west by T. P. 120,861, Gansabhawa road.



Surveyor-General's Office,
Colombo, July 7, 1917.

Scale of 8 Chains to an Inch.

A. H. G. DAWSON,
for Surveyor-General.

J. M. DAVIES,
Special Officer.

March 9, 1918.

Hambantota S. O. No. 1,432.


Order under Section 2 of "The Waste Lands Ordinances of 1897, 1899, 1900, and 1903,"
declaring Land to be Crown Property.

In the matter of the land commonly called or known as Pissuralagowewa (tank and bund), situate in the village of Pahala Beligalla, in the West Giruwa pattu of the Hambantota District, in the Southern Province, and of "The Waste Lands Ordinances of 1897, 1899, 1900, and 1903."

THE notice required by section 1 of "The Waste Lands Ordinances of 1897, 1899, 1900, and 1903," having been duly published in manner prescribed by that section in respect of the above-named land (*vide* Notice No. 6,592), and no claim having been made to the said land or to any interest therein within the period of three months from the date specified in the said notice, I, John Murray Davies, Special Officer appointed under section 28 of the said Ordinances, under and by virtue of the powers vested in me in that behalf by section 2 of the said Ordinances, do hereby on this 9th day of March, 1918, order and declare that the said land, as more fully described herein below, situate in the village of Pahala Beligalla, in the West Giruwa pattu of the Hambantota District, in the Southern Province, and shown as lot 73 in preliminary plan 285 and in the annexed diagram, and containing in extent 1 rood and 24 perches, is the property of the Crown.

Description of the Land referred to.

The land commonly called or known as Pissuralagowewa (tank and bund), situated in the village of Pahala Beligalla, in the West Giruwa pattu of the Hambantota District, in the Southern Province, containing in extent 1 rood and 24 perches, and shown as lot 73 in preliminary plan 285 and in the annexed diagram; and bounded as follows: on the north by Pissuralagohenowatta claimed by Punchihewage Don Andiris de Silva and others; on the east by Ambagahadeniya claimed by Dewasurendraralage Don Mathes; on the south by Mailagahena or Ambilagahena sold by the Crown (T. P. 307,425), Ambilagahena sold by the Crown; on the west by Ambagaha-ankumbura claimed by Kulugamage Balappa and others.



Surveyor-General's Office,
Colombo, June 7, 1917.

Scale of 8 Chains to an Inch.

A. H. G. DAWSON,
for Surveyor-General.

J. M. DAVIES,
Special Officer.

March 9, 1918

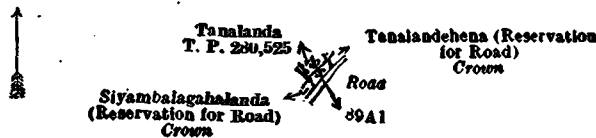
Hambantota S. O. No. 1,433.**Order under Section 2 of "The Waste Lands Ordinances of 1897, 1899, 1900, and 1903,"
declaring Land to be Crown Property.**

In the matter of the land commonly called or known as Tanalanda (reservation for road), situate in the village of Tavaluwila, in the Giruwa pattu east of the Hambantota District, in the Southern Province, and of "The Waste Lands Ordinances of 1897, 1899, 1900, and 1903."

THE notice required by section 1 of "The Waste Lands Ordinances of 1897, 1899, 1900, and 1903," having been duly published in manner prescribed by that section in respect of the above-named land (*vide* Notice No. 6,640), and no claim having been made to the said land or to any interest therein within the period of three months from the date specified in the said notice, I, John Murray Davies, Special Officer appointed under section 28 of the said Ordinances, under and by virtue of the powers vested in me in that behalf by section 2 of the said Ordinances, do hereby on this 8th day of March, 1918, order and declare that the said land, as more fully described herein below, situate in the village of Tavaluwila, in the Giruwa pattu east of the Hambantota District, in the Southern Province, and shown as lot 89A1 in preliminary plan 466 and in the annexed diagram, and containing in extent 6 perches, is the property of the Crown.

Description of the Land referred to.

The land commonly called or known as Tanalanda (reservation for road), situated in the village of Tavaluwila, in the Giruwa pattu east of the Hambantota District, in the Southern Province, containing in extent 6 perches, and shown as lot 89A1 in preliminary plan 466 and in the annexed diagram; and bounded as follows: on the north by Tanalanda sold by the Crown (T. P. 280,525); on the east by Tanalandehena (reservation for road) declared to be the property of the Crown under the Waste Lands Ordinances; on the south by a road; on the west by Siyambalagahalanda (reservation for road) declared to be the property of the Crown under the Waste Lands Ordinances.



Surveyor-General's Office,
Colombo, June 15, 1917.

Scale of 8 Chains to an Inch.

A. H. G. DAWSON,
for Surveyor-General.

J. M. DAVIES,
Special Officer.

March 8, 1918.

Kurunegala S. O. No. 2,082.**Order under Section 4, Sub-section (1), of "The Waste Lands Ordinances of 1897, 1899, 1900, and 1903,"
declaring Land to be Crown Property.**

In the matter of the land commonly called or known as Dalupothahena, situate in the village of Ganewatta, in the Mahagalboda Egoda korale of the Hiriyala hatpattu of the Kurunegala District, in the North-Western Province, and of "The Waste Lands Ordinances of 1897, 1899, 1900, and 1903."

WHEREAS in pursuance of section 1 of the said Ordinances it was duly notified on the 9th day of November, 1917, that if no claim to the land commonly called or known as Dalupothahena, situate in the village of Ganewatta, in the Mahagalboda Egoda korale of the Hiriyala hatpattu of the Kurunegala District, in the North-Western Province, containing in extent 1 acre 3 roods and 8 perches, and shown as lot Z1051 in preliminary plan 2,036, and in the annexed diagram, was made to John Murray Davies, Special Officer appointed under section 28 of the said Ordinances, within the period of three months from the date specified in such notice, such land would be declared the property of the Crown, and dealt with on account of the Crown (*vide* Notice No. 6,656):

And whereas Ranasinghe Mudiyansele Appuhami made claim thereto, and whereas the said claimant has withdrawn his claim to the said land, I, John Murray Davies, the aforesaid Special Officer, under and by virtue of the powers vested in me in that behalf by section 4 of the said Ordinances, do hereby on this 1st day of March, 1918, order and declare under section 4, sub-section (1), of the said Ordinances, that the said lot Z 1051 in preliminary plan 2,036, as more fully described herein below, is the property of the Crown.

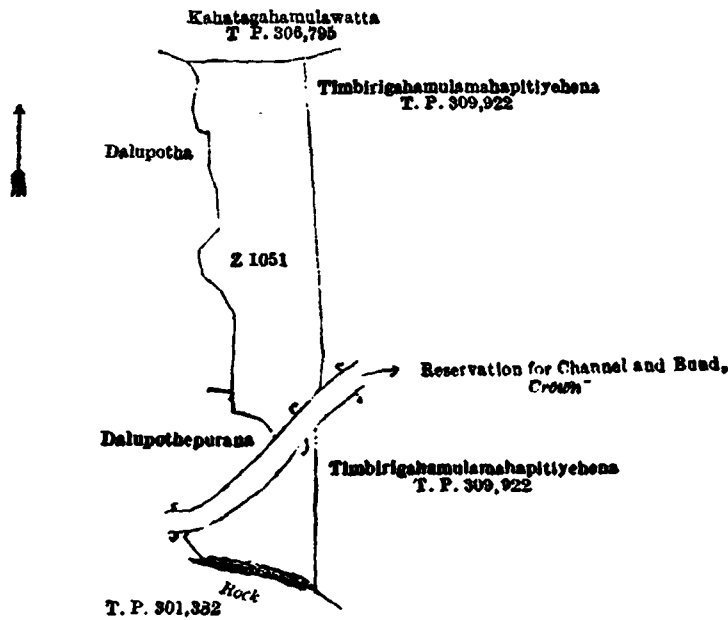
Description of the Land referred to.

The following lot situated in the village of Ganewatta, in the Mahagalboda Egoda korale of the Hiriyala hatpattu of the Kurunegala District, in the North-Western Province, as described in the annexed diagram:—

Preliminary plan 2,036.

Lot.	Name of Land.	Extent, A. B. P.
Z 1051	Dalupothahena	1 3 8

and bounded as follows: on the north by Kahataghamullawatta sold by the Crown (T. P. 306,795); on the east by Timbirigahamulamahapitiyahena sold by the Crown (T. P. 309,922); on the south by a rock (T. P. 301,382); on the west by Dalupothapurana (private), reservation for channel and bund declared to be the property of the Crown under the Waste Lands Ordinances, Dalupothapurana (private). Dalupotha claimed by Ranasingha Mudiyansele Kusalhamy and others.



Surveyor-General's Office,
Colombo, March 14, 1917.

Scale of 4 Chains to an Inch.

A. H. G. DAWSON,
for Surveyor-General.

March 1, 1918.

J. M. DAVIES,
Special Officer.

Kurunegala S. O. No. 2,083.

**Order under Section 2 of "The Waste Lands Ordinances of 1897, 1899, 1900, and 1903,"
declaring Lands to be Crown Property.**

In the matter of the lands commonly called or known as Batalagodawatta (irrigation stables and compound) and tank road (road and reservation), situate in the village of Sinhala Mudanduwa, in the Ihalawisideke korale of the Hiriyala hatpattu of the Kurunegala District, in the North-Western Province, and of "The Waste Lands Ordinances of 1897, 1899, 1900, and 1903."

THE notice required by section 1 of "The Waste Lands Ordinances of 1897, 1899, 1900, and 1903," having been duly published in manner prescribed by that section in respect of the above-named lands (*vide* Notice No. 6,657), and no claim having been made to the said lands or to any interest therein within the period of three months from the date specified in the said notice, I, John Murray Davies, Special Officer appointed under section 28 of the said Ordinances, under and by virtue of the powers vested in me in that behalf by section 2 of the said Ordinances, do hereby on this 8th day of March, 1918, order and declare that the said lands, as more fully described herein below, situate in the village of Sinhala Mudanduwa, in the Ihalawisideke korale of the Hiriyala hatpattu of the Kurunegala District, in the North-Western Province, and shown as lots 3A and 5 in preliminary plan 1,197 and in the annexed diagrams, and containing in extent 1 acre 2 roods and 27 perches, are the property of the Crown.

Description of the Lands referred to.

The following lots situated in the village of Sinhala Mudanduwa, in the Ihalawisideke korale of the Hiriyala hatpattu of the Kurunegala District, in the North-Western Province, as described in the annexed diagrams:—

I.—Preliminary plan 1,197.

Lot.	Name of Land.	Extent, A. R. P.
3A	Batalagodawatta (irrigation stables and compound).	0 0 5

and bounded as follows: on the north by Batalagodawatta claimed by J. G. Tennekoon, Ratemahatmaya; on the east by a road from Dambulla road to Deduru-oya anicut; on the south and west by Batalagodawatta claimed by J. G. Tennekoon, Ratemahatmaya.



Surveyor-General's Office,
Colombo, September 5, 1917.

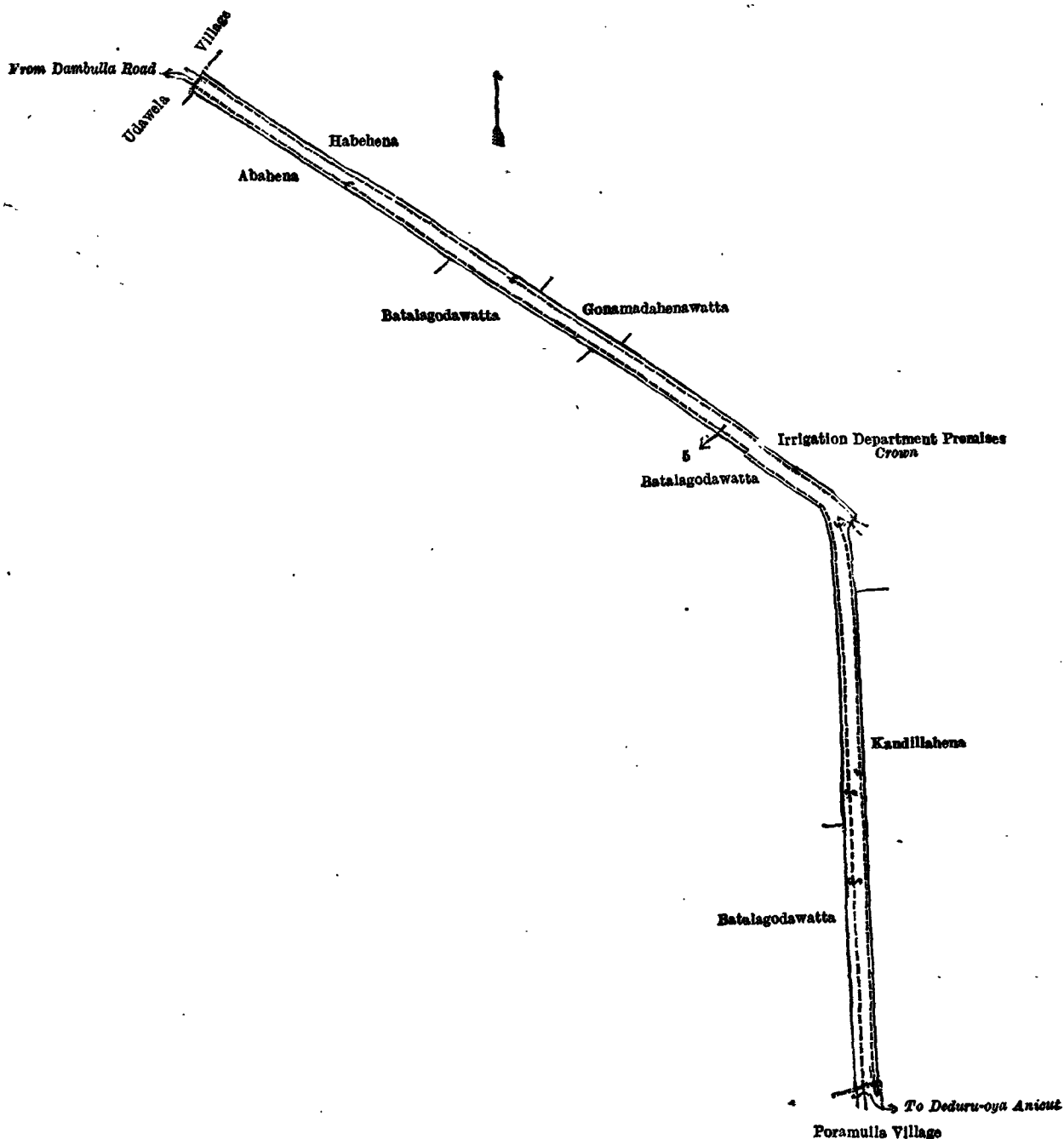
Scale of 4 Chains to an Inch.

A. H. G. DAWSON,
for Surveyor-General.

II.—Preliminary plan 1,197.

Lot.	Name of Land.	Extent, A. R. P.
5	Tank road (road and reservation)	1 2 22

and bounded as follows: on the north by Habehena claimed by Pannalla Hamidu and J. G. Tennekoon, Ratemahatmaya, and others, Gonamadehenawata claimed by Mrs. Helen Craner, Irrigation Department premises belonging to the Crown; on the east by Irrigation Department premises belonging to the Crown, Kandillahena claimed by Hindamada Gamarsilage Punchihamy and others; on the south by the village limit of Poramulla, a road from Deduru-oya anicut to Dambulla; on the west by Batalagodawatta claimed by J. G. Tennekoon, Ratemahatmaya, Abahena claimed by Gonapinuwala Witanage Louishamy, the village limit of Udawela (a road from Dambulla to Deduru-oya anicut).



Surveyor-General's Office,
Colombo, March 28, 1917.

Scale of 4 Chains to an Inch.

A. H. G. DAWSON,
for Surveyor-General.

March 8, 1918.

J. M. DAVIES,
Special Officer.

Kurunegala S. O. No. 2,084.

**Order under Section 2 of "The Waste Lands Ordinances of 1897, 1899, 1900, and 1903,"
declaring Lands to be Crown Property.**

In the matter of the lands commonly called or known as Uyangollahena and Uyangollahena (reservation for railway line), situate in the village of Uyangolla, in the Mahagalboda Egoda korale of the Hiriyala hatpattu of the Kurunegala District, in the North-Western Province, and of "The Waste Lands Ordinances of 1897, 1899, 1900, and 1903."

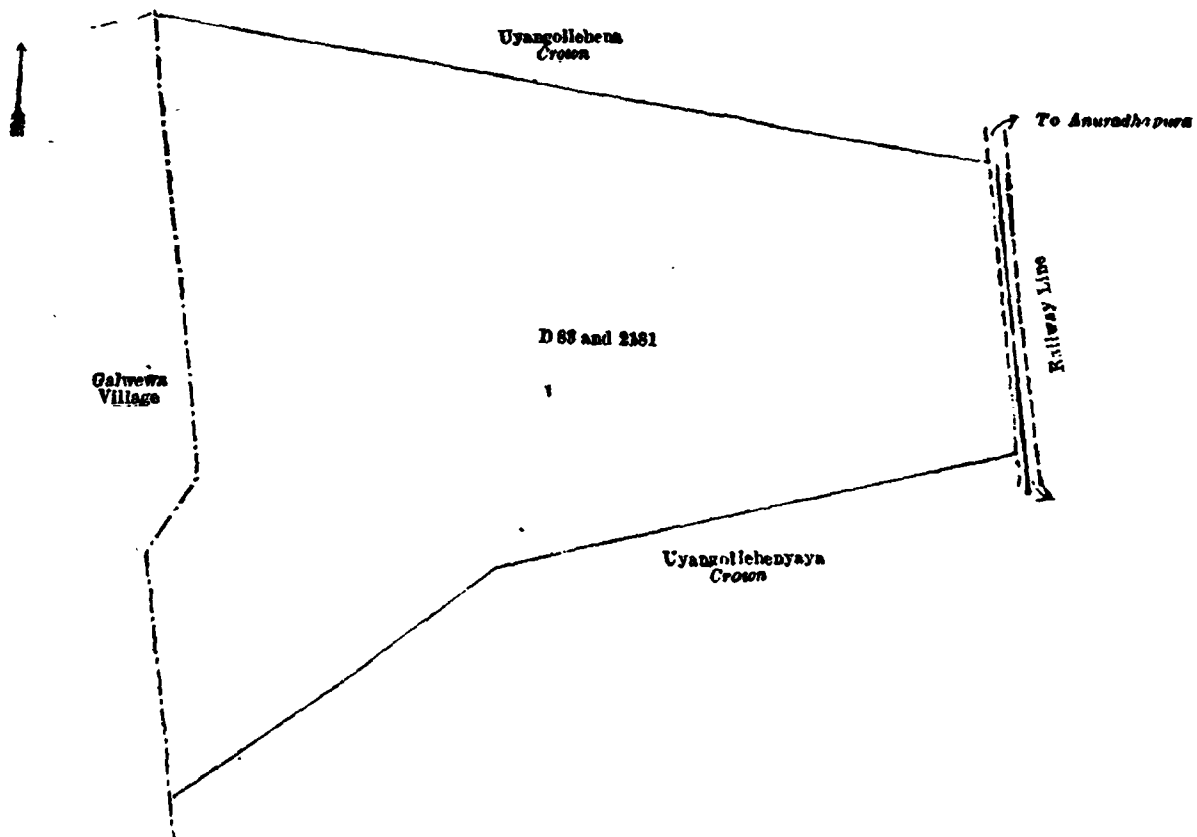
THE notice required by section 1 of "The Waste Lands Ordinances of 1897, 1899, 1900, and 1903," having been duly published in manner prescribed by that section in respect of the above-named lands (*vide* Notice No. 6,697), and no claim having been made to the said lands or to any interest therein within the period of three months from the date specified in the said notice, I, John Murray Davies, Special Officer appointed under section 28 of the said Ordinances, under and by virtue of the powers vested in me in that behalf by section 2 of the said Ordinances, do hereby on this 9th day of March, 1918, order and declare that the said lands, as more fully described herein below, situate in the village of Uyangolla, in the Mahagalboda Egoda korale of the Hiriyala hatpattu of the Kurunegala District, in the North-Western Province, and shown as lots D 83 and 2181 in preliminary plan 4,385 and in the annexed diagram, and containing in extent 16 acres and 18 perches, are the property of the Crown.

Description of the Lands referred to.

The following lots situated in the village of Uyangolla, in the Mahagalboda Egoda korale of the Hiriya hatpattu of the Kurunegala District, in the North-Western Province, as described in the annexed diagram :—

Lot	Name of Land.	Preliminary plan 4,385.	Extent, A. R. P.
D 83	Uyangollahena	15 2 14
2181	Do. (reservation for railway line)	0 2 4
			16 0 18

and bounded as follows : on the north by Uyangollehena claimed by the Crown and A. M. Amarasuriya and others ; on the east by the railway line from Anuradhapura to Kurunegala ; on the south by Uyangollehenyaya claimed by the Crown and Ranhamy and others ; on the west by the village limit of Galwewa.



Surveyor-General's Office,
Colombo, September 6, 1917.

Scale of 4 Chains to an Inch.

A. H. G. DAWSON,
for Surveyor-General.

March 9, 1918.

J. M. DAVIES,
Special Officer.

Kurunegala S. O. No. 2,085.

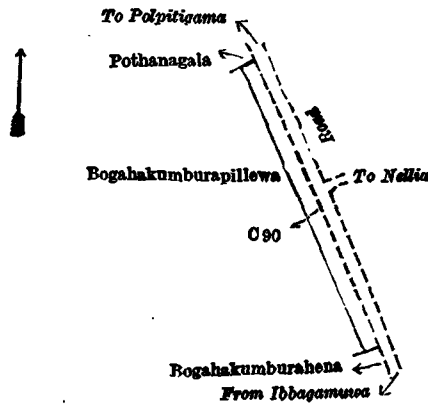
Order under Section 2 of "The Waste Lands Ordinances of 1897, 1899, 1900, and 1903," declaring Land to be Crown Property.

In the matter of the land commonly called or known as road reservation, situate in the village of Potana, in the Tittaweligandahe korale of the Hiriya hatpattu of the Kurunegala District, in the North-Western Province, and of "The Waste Lands Ordinances of 1897, 1899, 1900, and 1903."

THE notice required by section 1 of "The Waste Lands Ordinances of 1897, 1899, 1900, and 1903," having been duly published in manner prescribed by that section in respect of the above-named land (*vide* Notice No. 6,695), and no claim having been made to the said land or to any interest therein within the period of three months from the date specified in the said notice, I, John Murray Davies, Special Officer appointed under section 28 of the said Ordinances, under and by virtue of the powers vested in me in that behalf by section 2 of the said Ordinances, do hereby on this 9th day of March, 1918, order and declare that the said land, as more fully described herein below, situate in the village of Potana, in the Tittaweligandahe korale of the Hiriya hatpattu of the Kurunegala District, in the North-Western Province, and shown as lot C 90 in preliminary plan 4,391 and in the annexed diagram, and containing in extent 39 perches, is the property of the Crown.

Description of the Land referred to.

The land commonly called or known as road reservation, situated in the village of Potana, in the Tittaweligandahe korale of the Hiriya hatpattu of the Kurunegala District, in the North-Western Province, containing in extent 39 perches, shown as lot C 90 in preliminary plan 4,391 and in the annexed diagram, and bounded as follows : on the north by Pothanagala claimed by Mudalihamy Conductor and others, road from Polpitiyama to Ibbagamuwa ; on the east by the road from Polpitiyama to Ibbagamuwa ; on the south by Bogahakumburahena claimed by Loku Ukkahamy and others, Bogahakumburapillewa claimed by L. Heen Appu ; on the west by Bogahakumburapillewa claimed by L. Heen Appu.



Surveyor-General's Office,
Colombo, September 6, 1917.

Scale of 4 Chains to an Inch.

A. H. G. DAWSON,
for Surveyor-General.

March 9, 1918.

J. M. DAVIES,
Special Officer.

Kurunegala S. O. No. 2,086.

**Order under Section 2 of "The Waste Lands Ordinances of 1897, 1899, 1900, and 1903,"
declaring Lands to be Crown Property.**

In the matter of the lands commonly called or known as road reservation, situate in the village of Koswatta, in the Ihalawisideke korale of the Hiriya hatpattu of the Kurunegala District, in the North-Western Province, and of "The Waste Lands Ordinances of 1897, 1899, 1900, and 1903."

THE notice required by section 1 of "The Waste Lands Ordinances of 1897, 1899, 1900, and 1903," having been duly published in manner prescribed by that section in respect of the above-named lands (*vide* Notice No. 6,698), and no claim having been made to the said lands or to any interest therein within the period of three months from the date specified in the said notice, I, John Murray Davies, Special Officer appointed under section 28 of the said Ordinances, under and by virtue of the powers vested in me in that behalf by section 2 of the said Ordinances, do hereby on this 9th day of March, 1918, order and declare that the said lands, as more fully described herein below, situate in the village of Koswatta, in the Ihalawisideke korale of the Hiriya hatpattu of the Kurunegala District, in the North-Western Province, and shown as lots D 69, E 69, F 69, G 69, and H 69 in preliminary plan 4,265 and in the annexed diagram, and containing in extent 2 roods and 27 perches, are the property of the Crown.

Description of the Lands referred to.

The following lots situated in the village of Koswatta, in the Ihalawisideke korale of the Hiriya hatpattu of the Kurunegala District, in the North-Western Province, as described in the annexed diagram:—

Preliminary plan 4,265.

Lot.	Name of Land.	Extent, A. R. P.	Lot.	Name of Land.	Extent, A. R. P.
D 69 ..	Road reservation 0 1 31	H 69 ..	Road reservation 0 0 4
E 69 ..	Do. 0 0 13			
F 69 ..	Do. 0 0 2			0 2 27
G 69 ..	Do. 0 0 17			

and bounded as follows: on the north by the village limit of Udakendawela; on the east by Angurukandayaya claimed by Serapino Perera, Pansalawatta claimed by Dambagolle Unnanse, the new road, Walakata claimed by Serapino Perera, a new road; on the south by Wattedederapitiya claimed by Arlis Appuhamy; on the west by Angurukandayaya claimed by Serapino Perera.

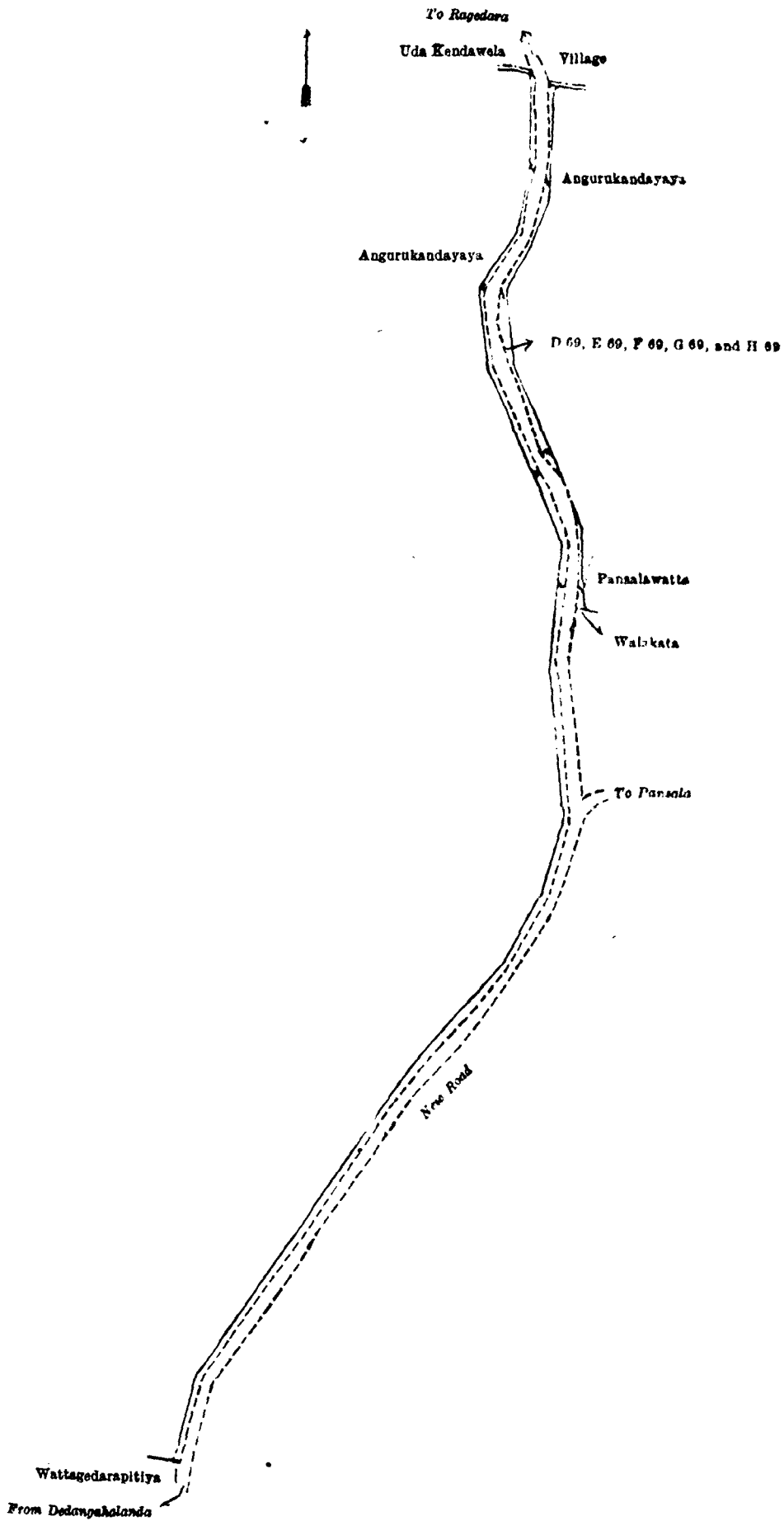
[For Diagram see page 718.]

Kurunegala S. O. No. 2,087.

**Order under Section 2 of "The Waste Lands Ordinances of 1897, 1899, 1900, and 1903,"
declaring Lands to be Crown Property.**

In the matter of the lands commonly called or known as reservation for road, situate in the village of Hidawa, in the Angomu korale of the Dewamedji hatpattu of the Kurunegala District, in the North-Western Province, and of "The Waste Lands Ordinances of 1897, 1899, 1900, and 1903."

THE notice required by section 1 of "The Waste Lands Ordinances of 1897, 1899, 1900, and 1903," having been duly published in manner prescribed by that section in respect of the above-named lands (*vide* Notice No. 6,689), and no claim having been made to the said lands or to any interest therein within the period of three months from the date specified in the said notice, I, John Murray Davies, Special Officer appointed under section 28 of the said Ordinances, under and by virtue of the powers vested in me in that behalf by section 2 of the said Ordinances, do hereby on this 9th day of March, 1918, order and declare that the said lands, as more fully described herein below, situate in the village of Hidawa, in the Angomu korale of the Dewamedji hatpattu of the Kurunegala District, in the North-Western Province, and shown as lots G 64, I 64, K 64, and L 64 in preliminary plan 4,209 and in the annexed diagrams, and containing in extent 3 roods and 33 perches, are the property of the Crown.



Surveyor-General's Office,
Colombo, October 10, 1917.

March 9, 1918.

Scale of 4 Chains to an Inch.

J. M. DAVIES,
Special Officer.

C. R. LUNDIE,
for Surveyor-General.

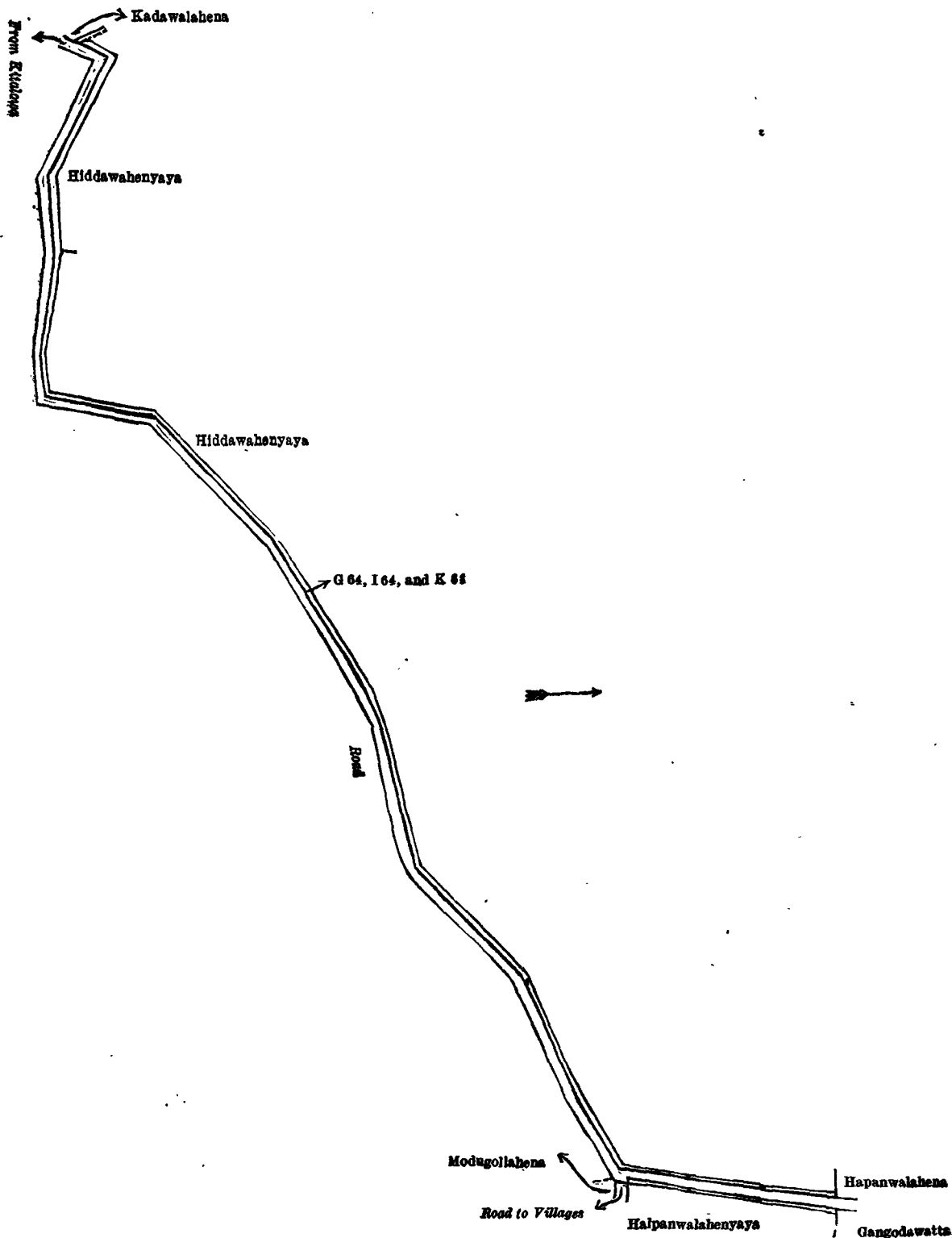
Description of the Lands referred to.

The following lots situated in the village of Hidawa, in the Angomu korale of the Dewameddi hatpattu of the Kurungala District, in the North-Western Province, as described in the annexed diagrams:—

I.—Preliminary plan 4,209.

Lot.	Name of Land.	Extent, A. B. P.
G 64 ..	Reservation for road	0 0 12
I 64 ..	Do.	0 2 4
K 64 ..	Do.	0 0 12
		0 2 28

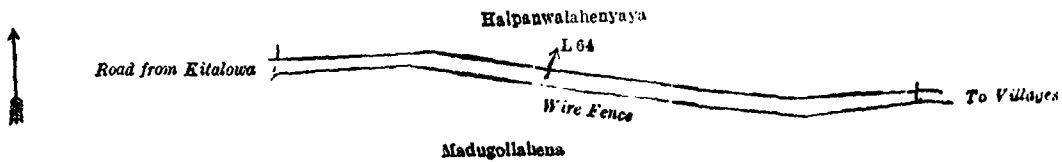
and bounded as follows: on the north by Hiddawahenyaya claimed by M. K. Saibu, Hapanwalahena claimed by Liyana Duraya, a road, Gangodawatta claimed by Anthony Fonseka; on the east by Halpanwalahenyaya claimed by M. K. Saibu, a road to villages, Madugollahena claimed by John Fonseka; on the south by a road to Kitalawa, Kadawalahena claimed by Mr. de Soysa; on the west by Hedawahenyaya claimed by M. K. Saibu.



II.—Preliminary plan 4,209.

Lot.	Name of Land.	Extent, A. R. P.
L 64	.. Reservation for road	0 1 10

and bounded as follows : on the north by Halpanwalahenyaya claimed by M. K. Saibu ; on the east by a road from villages to Kitalawa ; on the south by Madugollahena claimed by John Fonseka (wire fence) ; on the west by a road from Kitalawa to villages.



Surveyor-General's Office,
Colombo, October 12, 1917.

Scale of 4 Chains to an Inch.

C. R. LUNDIE,
for Surveyor-General.

March 9, 1918.

J. M. DAVIES,
Special Officer.

Anuradhapura S. O. No. 961.

Order under Section 2 of "The Waste Lands Ordinances of 1897, 1899, 1900, and 1903,"
declaring Lands to be Crown Property.

In the matter of the lands commonly called or known as Accaralanda and Accarawela, situate in the village of Galenbindunuwewa, in the Kandu tulana of the Kadawat korale of the Nuwaragam palata, in the North-Central Province, and of "The Waste Lands Ordinances of 1897, 1900, 1900, and 1903."

THE notice required by section 1 of "The Waste Lands Ordinances of 1897, 1899, 1900, and 1903," having been duly published in manner prescribed by that section in respect of the above-named lands (vide Notice No. 6,684), and no claim having been made to the said lands or to any interest therein within the period of three months from the date specified in the said notice, I, John Murray Davies, Special Officer appointed under section 28 of the said Ordinances, under and by virtue of the powers vested in me in that behalf by section 2 of the said Ordinances, do hereby on this 6th day of March, 1918, order and declare that the said lands, as more fully described herein below, situate in the village of Galenbindunuwewa, in the Kandu tulana of the Kadawat korale of the Nuwaragam palata, in the North-Central Province, and shown as lots 7A and 12A in preliminary plan 640 and in the annexed diagrams, and containing in extent 2 roods and 30 perches, are the property of the Crown.


Description of the Lands referred to.

The following lots situated in the village of Galenbindunuwewa, in the Kandu tulana of the Kadawat korale of the Nuwaragam palata, in the North-Central Province, as described in the annexed diagrams:—

I.—Preliminary plan 640.

Lot.	Name of Land.	Extent, A. R. P.
7A	.. Accaralanda	0 0 33

and bounded as follows : on the north by Galenbindunuwewalanda declared to be the property of the Crown under the Waste Lands Ordinances, the Wan-ela ; on the east by Galenbindunuwewalanda declared to be the property of the Crown under the Waste Lands Ordinances ; on the south by part of T. P. 261,473 (the Wan-ela), part of T. P. 261,473, part of T. P. 261,473 ; on the west by Galenbindunuwewalanda declared to be the property of the Crown under the Waste Lands Ordinances.



Surveyor-General's Office,
Colombo, September 25, 1917.


Scale of 8 Chains to an Inch.

W. C. S. INGLES,
Surveyor-General.

II.—Preliminary plan 640.

Lot.	Name of Land.	Extent, A. R. P.
12A	.. Accarawela	0 1 37

and bounded as follows : on the north by T. P. 197,362 ; on the east by Galenbindunuwewalanda declared to be the property of the Crown under the Waste Lands Ordinances ; on the south by Galenbindunuwewa sold by the Crown (T. P. 320,421), Galenbindunuwewa (reservation for stream) declared to be the property of the Crown under the Waste Lands Ordinances, the Dambagaha-ela, Galenbindunuwewa declared to be the property of the Crown under the Waste Lands Ordinances ; on the west by T. P. 87,096.



Surveyor-General's Office,
Colombo, September 25, 1917.

Scale of 4 Chains to an Inch.

W. C. S. INGLES,
Surveyor-General.

March 6, 1918.

J. M. DAVIES,
Special Officer.

Anuradhapura S. O. No. 962.

Order under Section 2 of "The Waste Lands Ordinances of 1897, 1899, 1900, and 1903,"
declaring Lands to be Crown Property.

In the matter of the lands commonly called or known as Kalaoyemukalana, Panwewemukalana, Kiriya-gahayaya, &c., situate in the villages of Panikkamkulama, Katukeliyawa, Panwewa, Habawewa, Radagama, Munasingama, and Katupatwewa, in the Moragolla Kadawat tulana of the Wilachchiya korale of the Nuwaragam palata district, in the North-Central Province, and of "The Waste Lands Ordinances of 1897, 1899, 1900, and 1903."

THE notice required by section 1 of "The Waste Lands Ordinances of 1897, 1899, 1900, and 1903," having been duly published in manner prescribed by that section in respect of the above-named lands (*vide* Notice No. 6,679), and no claim having been made to the said lands or to any interest therein within the period of three months from the date specified in the said notice, I, John Murray Davies, Special Officer appointed under section 28 of the said Ordinances, under and by virtue of the powers vested in me in that behalf by section 2 of the said Ordinances, do hereby on this 5th day of March, 1918, order and declare that the said lands, as more fully described herein below, situate in the villages of Panikkamkulama, Katukeliyawa, Panwewa, Habawewa, Radagama, Munasingama, and Katupatwewa, in the Moragolla Kadawat tulana of the Wilachchiya korale of the Nuwaragam palata district, in the North-Central Province, and shown as lot 1 in topo preliminary plan 5 and in the annexed diagram, and containing in extent 28,585 acres 1 rood and 25 perches, is the property of the Crown.

Description of the Land referred to.

The land commonly called or known as Kalaoyemukalana, Weewalekelemukalana, Panwewemukalana, Kiriya-gahayaya, Inginigahayaya, Godakiralagahayaya, Kiriya-gahalandehena, Lolugahayaya, Mailagahayayelanda, Munasingamahenyaya, Kongahayayehena, &c., situated in the villages of Panikkamkulama, Katukeliyawa, Panwewa, Habawewa, Radagama, Munasingama, and Katupatwewa, in the Moragolla Kadawat tulana of the Wilachchiya korale of the Nuwaragam palata, in the North-Central Province, containing in extent 28,585 acres 1 rood and 25 perches, shown as lot 1 in topo preliminary plan 5 and in the annexed diagram; and bounded as follows: on the north by ela, Godagaha-ela, boundary of topo preliminary plan 7, village limit of Kudawewa; on the east by village limits of Kudawewa, Ehetuwagama, Maragahawewa, Muwawembuwa, Hunawilagama, Walenteluwewa, Galkandawala, part of Kokkabe-ela (village limits of Timbiriwewa and Maragahawewa), boundary of topo preliminary plan 4 (road from Anuradhapura to Puttalam); on the south by the boundary of topo preliminary plan 4 (road from Anuradhapura to Puttalam), part of Kala-oya; on the west by Ulpot-ela, boundary of topo preliminary plan 1, ela, boundary of topo preliminary plan 1, ela (boundary of topo preliminary plan 1).

NOTE.—The following lots lying within the above boundaries are excluded from this order, and their aggregate acreage of 542 acres 3 roods and 31 perches is not included in the acreage of 28,585 acres 1 rood and 25 perches given above:—

Topo preliminary plan 5.

Lot.	Name of Land.	Extent, A. R. P.	Lot.	Name of Land.	Extent, A. R. P.
<i>Panikkamkulama Village.</i>					
A 2	Maragahawalakele (reservation for oya)	2 1 20	C 38	Panwewehena	0 0 18
A 3	T. P. 263,627	3 0 6	C 39	T. P. 233,496	1 3 31
A 4	Path and reservation	0 0 10	C 40	Parts of T. Ps. 233,495 and 233,497	5 2 8
A 5	Footpath	0 0 1	C 41	Panwewe-ela (stream)	0 1 24
A 6	Maragahawalakele (reservation for road and oya)	3 0 23	C 42	Part of T. P. 233,497	0 0 32
A 7	T. Ps. 222,813 and 263,150	1 2 19	C 43	Footpath	0 0 6
A 8	Kala-oya (stream)	2 1 9	C 44	T. P. 233,494 and part of T. P. 233,497	4 0 25
<i>Katukeliyawa Village.</i>					
B 9	Katukeliyewewa (tank)	37 2 33	C 45	Panwewe-ela (stream)	0 0 11
B 10	Meegahakele (reservation for tank bund)	0 3 26	C 46	Panwewekatuwa (reservation for tank bund)	2 1 12
B 11	Weewalekelemukalana	0 1 34	C 47	Parts of T. Ps. 233,495 and 233,497	5 1 35
B 12	Pinpara (cart track)	0 0 36	C 48	Footpath	0 0 37
B 13	Puranawela	29 0 39	C 49	Panwewekatuwa	1 2 10
B 14	Wela-ela (stream)	0 1 19	C 50	Footpath	0 0 18
B 15	Kokkobekelle (reservation for tank bund)	2 3 30	C 51	Panawewekatuwa	1 3 11
B 16	Do. (reservation for stream)	1 2 29	C 52	Part of T. P. 318,749	0 0 29
B 17	Kokkobekelle	6 1 25	C 53	Do.	1 0 31
B 18	T. P. 253,256	6 2 14	C 54	Panwewekatuwa (reservation for cart track)	0 1 23
B 19	Katukeliyawekele	4 1 0	C 55	Pinpara (cart track)	0 1 6
B 20	Pinpara (cart track)	0 0 2	C 56	Panwewekatuwa (reservation for cart track)	0 1 22
B 21	Katukeliyawehehena	0 0 2	C 57	Do. (reservation for stream)	0 2 15
B 22	Kokkobemukalana	2 0 25	C 58	Panwewekatuwa	6 1 25
B 23	Kokkobe-ela (stream)	1 2 3	C 59	Do. (reservation for stream)	10 0 12
B 24	Pinpara (cart track)	0 0 21	C 60	Part of T. P. 318,749	49 1 31
B 25	Kokkobemukalana	1 3 33	C 61	Panwewekatuwa (reservation for stream)	3 1 20
B 26	T. P. 315,871	13 3 24	C 62	Part of T. P. 318,749	11 1 32
B 27	Kokkobekelle (reservation for stream)	4 2 0	C 63	Water-course	0 0 29
B 28	T. P. 315,872	9 1 29	<i>Habawewa Village.</i>		
<i>Panwewa Village.</i>					
C 29	Panwewa (tank)	47 2 10	D 64	Habawewa (tank)	11 3 11
C 30	Panwewehena (reservation for tank bund)	2 3 13	D 65	Wekandebima (reservation for tank bund)	0 1 23
C 31	Footpath	0 0 4	D 66	Footpath	0 0 5
C 32	Panwewekatuwa (reservation for tank bund)	1 0 12	D 67	Tisbamba	1 2 37
C 33	Panwewe-ela (stream)	4 2 32	D 68	Habawewegangoda	1 0 35
C 34	Panwewekatuwa (reservation for tank bund)	0 1 30	D 69	Habawewewela	3 1 7
C 35	Panwewekatuwa	0 1 20	D 70	Horow-ela (channel)	0 0 1
C 36	Pinpara (cart track)	0 1 27	D 71	Kiriya-gahayaya (reservation for tank bund)	0 2
C 37	Panwewekatuwa	4 1 5	D 72	Footpath	0 0
			D 73	Kiriya-gahayaya (reservation for tank bund)	0 ;
			74	Footpath	0 (

Lot.	Name of Land.	Extent, A. R. P.	Lot.	Name of Land.	Extent, A. R. P.
E 75	Godakiralagahayaya (pathway to cemetery)	0 0 5	H 99	Watta	0 3 32
E 76	Minipitiya (cemetery) <i>Radagama Village.</i>	0 2 2	H 100	Puranawatta	2 1 39
F 77	Radagamawewa (tank)	27 2 26	H 101	Ela (stream)	0 0 10
F 78	Lolugahaheneyaya (reservation for tank bund)	0 3 19	H 102	Puranawatta	1 0 33
F 79	Horow-ela (channel)	0 0 1	H 103	Path	0 0 18
F 80	Mailagahaheneyaya (reservation for tank bund)	1 0 17	H 104	Puranawela	29 1 5
F 81	Puranawela <i>Munasingama Village.</i>	6 3 18	H 105	Wolagawanda	0 3 17
G 82	Munasingamawewa (tank)	29 0 7	H 106	Do. (reservation for Wan-ela)	0 1 36
G 83	Munasingamayaya (reservation for tank bund)	1 3 21	H 107	Kapuhena (do.)	1 3 19
G 84	Munasingamwela	6 0 16	H 108	Kapuhena	4 1 26
G 85	Horow-ela (channel)	0 0 16	H 109	Wan-ela (stream)	1 1 35
G 86	Munasingamayaya (reservation for tank bund) <i>Katupatwewa Village.</i>	1 2 20	H 110	Dam	0 0 6
H 87	Katupatwewa (tank)	53 0 27	H 111	Kapuhena (reservation for Wan-ela)	1 1 27
H 88	Katupatwewidama (reservation for tank bund)	2 0 28	H 112	Helambagahakumbura	0 0 16
H 89	Do. (do.)	0 2 30	H 113	Asweddumeidama	0 1 38
H 90	Do. (do.)	0 0 24	H 114	Do.	0 0 17
H 91	Do. (do.)	1 0 15	H 115	Do.	0 1 5
H 92	Paluwatta	0 2 3	H 116	Wan-ela (stream)	1 0 9
H 93	T. P. 262,205	1 1 1	H 117	Dam	0 0 2
H 94	T. P. 280,897	1 3 19	H 118	Wan-ela (stream)	1 1 8
H 95	Tisbamba	3 2 1	H 119	Kamatabimegodella	0 1 7
H 96	Wannihamyarachchigewatta	4 3 37	H 120	Meda-accareidamekumbura	0 1 9
H 97	Path	0 1 30	H 121	T. Ps. 156,350, 169,684, 248,781, and 280,898	19 1 14
H 98	T. P. 198,017	0 2 26	H 122	Helambagahakumbura	0 3 27
			H 123	Katupatwowekele	0 0 22
			H 124	Katupatwewelanda	0 0 19
			H 125	Accaro	0 1 33
			H 126	Katupatwewelandukele (reservation for Wan-ela)	0 2 18
			H 127	Water-course	0 0 19
					542 3 31



Surveyor-General's Office,
Colombo, September 21, 1917.

Scale of 2 Miles to an Inch.

W. C. S. INGLES,
Surveyor-General.

March 5, 1918.

J. M. DAVIES,
Special Officer.

Anuradhapura S. O. No. 963.

Order under Section 2 of "The Waste Lands Ordinances of 1897, 1899, 1900, and 1903,"
declaring Lands to be Crown Property.

In the matter of the lands commonly called or known as Katukeliyawewa (tank), Meegahakele (reservation for tank bund), Weewalekelemukalana, &c., situate in the village of Katukeliyawa, in the Moragolla Kadawat tulana of the Wilachchiya korale of the Nuwaragam palata, in the North-Central Province, and of "The Waste Lands Ordinances of 1897, 1899, 1900, and 1903."

THE notice required by section 1 of "The Waste Lands Ordinances of 1897, 1899, 1900, and 1903," having been duly published in manner prescribed by that section in respect of the above-named lands (*vide* Notice No. 6,703), and no claim having been made to the said lands or to any interest therein within the period of three months from the date specified in the said notice, I, John Murray Davies, Special Officer appointed under section 23 of the said Ordinances, under and by virtue of the powers vested in me in that behalf by section 2 of the said Ordinances, do hereby on this 5th day of March, 1918, order and declare that the said lands, as more fully described herein below, situate in the village of Katukeliyawa, in the Moragolla Kadawat tulana of the Wilachchiya korale of the Nuwaragam palata, in the North-Central Province, and shown as lots 9, 10, 11, 12, 14, 15, 16, 17, 19, 20, 21, 22, 23, 24, 25, 27 in topo preliminary plan 5 and in the annexed diagram, and containing in extent 65 acres and 38 perches, are the property of the Crown.

Description of the Lands referred to.

The following lots situated in the village of Katukeliyawa, in the Moragolla Kadawat tulana of the Wilachchiya korale of the Nuwaragam palata, in the North-Central Province, as described in the annexed diagram:—

Topo preliminary plan 5.

Lot.	Name of Land.	Extent, A. R. P.	Lot.	Name of Land.	Extent, A. R. P.
9 ..	Katukeliyawewa (tank)	37 2 33	20 ..	Pinpara (cart track)	0 0 2
10 ..	Meegahakele (reservation for tank bund)	0 3 26	21 ..	Katukeliyawehena ..	0 0 2
11 ..	Weewalekelemukalana	0 1 34	22 ..	Kokkobemukalana ..	2 0 25
12 ..	Pinpara (cart track) ..	0 0 36	23 ..	Kokkobe-ela (stream)	1 2 3
14 ..	Wele-ela (stream) ..	0 1 19	24 ..	Pinpara (cart track)	0 0 21
15 ..	Kokkobekele (reservation for tank bund)	2 3 30	25 ..	Kokkobemukalana ..	1 3 33
16 ..	Do. (reservation for stream) ..	1 2 29	27 ..	Kokkobekele (reservation for stream)	4 2 0
17 ..	Do. ..	6 1 25			
19 ..	Katukeliyawewekele ..	4 1 0			65 0 38

and bounded as follows: on the north by Kalaoyemukalanyaya claimed by the Crown; on the east by Kalaoyemukalanyaya claimed by the Crown, the village limit of Pahala Maragahawewa (part of Kokkobe-ela); on the south by village limit of Pahala Maragahawewa (part of Kokkobe-ela), Kalaoyemukalanyaya claimed by the Crown; on the west by Kalaoyemukalanyaya claimed by the Crown.

NOTE.—The following lots lying within the above boundaries are excluded from this order, and their aggregate acreage of 59 acres and 26 perches is not included in the acreage of 65 acres and 38 perches given above:—

Topo preliminary plan 5.

Lot.	Name of Land.	Extent, A. R. P.	Lot.	Name of Land.	Extent, A. R. P.
A 13 ..	Puranawela ..	29 0 39	A 28 ..	T. P. 315,872 ..	9 1 29
A 18 ..	T. P. 253,256 ..	6 2 14			
A 26 ..	T. P. 315,871 ..	13 3 24			59 0 26

[For Diagram see page 724.]

Anuradhapura S. O. No. 964.

Order under Section 2 of "The Waste Lands Ordinances of 1897, 1899, 1900, and 1903,"
declaring Lands to be Crown Property.

In the matter of the lands commonly called or known as Panwewa (abandoned tank), Panwewehena (reservation for tank bund), footpath, Panwewekatuwa (reservation for tank bund), &c., situate in the village of Panwewa, in the Moragolla Kadawat tulana of the Wilachchiya korale of the Nuwaragam palata, in the North-Central Province, and of "The Waste Lands Ordinances of 1897, 1899, 1900, and 1903."

THE notice required by section 1 of "The Waste Lands Ordinances of 1897, 1899, 1900, and 1903," having been duly published in manner prescribed by that section in respect of the above-named lands (*vide* Notice No. 6,701), and no claim having been made to the said lands or to any interest therein within the period of three months from the date specified in the said notice, I, John Murray Davies, Special Officer appointed under section 23 of the said Ordinances, under and by virtue of the powers vested in me in that behalf by section 2 of the said Ordinances, do hereby on this 5th day of March, 1918, order and declare that the said lands, as more fully described herein below, situate in the village of Panwewa, in the Moragolla Kadawat tulana of the Wilachchiya korale of the Nuwaragam palata, in the North-Central Province, and shown as lots 29, 30, 31, 32, 33, 34, 35, 36, 37, 38, 41, 43, 45, 46, 48, 49, 50, 51, 54, 55, 56, 57, 58, 59, 61, and 63 in topo preliminary plan 5 and in the annexed diagram, and containing in extent 90 acres and 12 perches, are the property of the Crown.

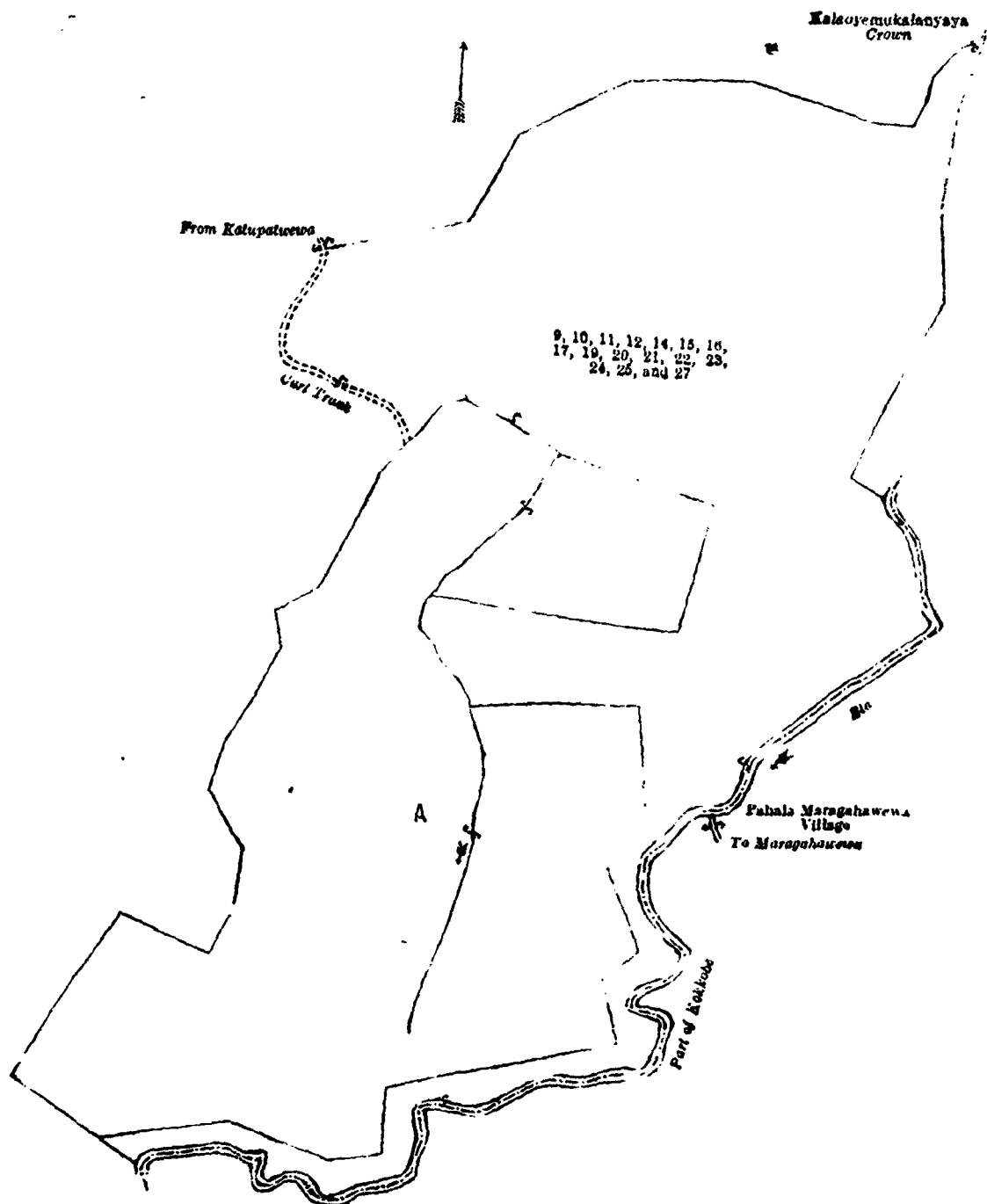
Description of the Lands referred to.

The following lots situated in the village of Panwewa, in the Moragolla Kadawat tulana of the Wilachchiya korale of the Nuwaragam palata, in the North-Central Province, as described in the annexed diagram:—

Topo preliminary plan 5.

Lot.	Name of Land.	Extent, A. R. P.	Lot.	Name of Land.	Extent, A. R. P.
29 ..	Panwewa (abandoned tank)	47 2 10	46 ..	Panwewekatuwa (reservation for tank bund)	2 1 12
30 ..	Panwewehena (reservation for tank bund) ..	2 3 13	48 ..	Footpath ..	0 0 37
31 ..	Footpath ..	0 0 4	49 ..	Panwewekatuwa ..	1 2 10
32 ..	Panwewekatuwa (reservation for tank bund) ..	1 0 12	50 ..	Footpath ..	0 0 18
33 ..	Panwewe-ela (stream) ..	4 2 32	51 ..	Panwewekatuwa ..	1 3 11
34 ..	Panwewekatuwa (reservation for tank bund) ..	0 1 30	54 ..	Do. (reservation for path)	0 1 23
35 ..	Panwewekatuwa ..	0 1 20	55 ..	Pinpara (path) ..	0 1 6
36 ..	Pinpara (path) ..	0 1 27	56 ..	Panwewekatuwa (reservation for path)	0 1 22
37 ..	Panwewekatuwa ..	4 1 5	57 ..	Do. (reservation for stream)	0 2 15
38 ..	Panwewehena ..	0 0 18	58 ..	Do. ..	6 1 25
41 ..	Panwewe-ela (stream) ..	0 1 24	59 ..	Do. (reservation for stream)	10 0 12
43 ..	Footpath ..	0 0 6	61 ..	Do. (do. do.)	3 1 20
45 ..	Panwewe-ela (stream) ..	0 0 11	63 ..	Water-course ..	0 0 29

90 0 12



Surveyor-General's Office,
Colombo, September 20, 1917.

Scale of 8 Chains to an Inch.

W. C. S. INGLES,
Surveyor-General.

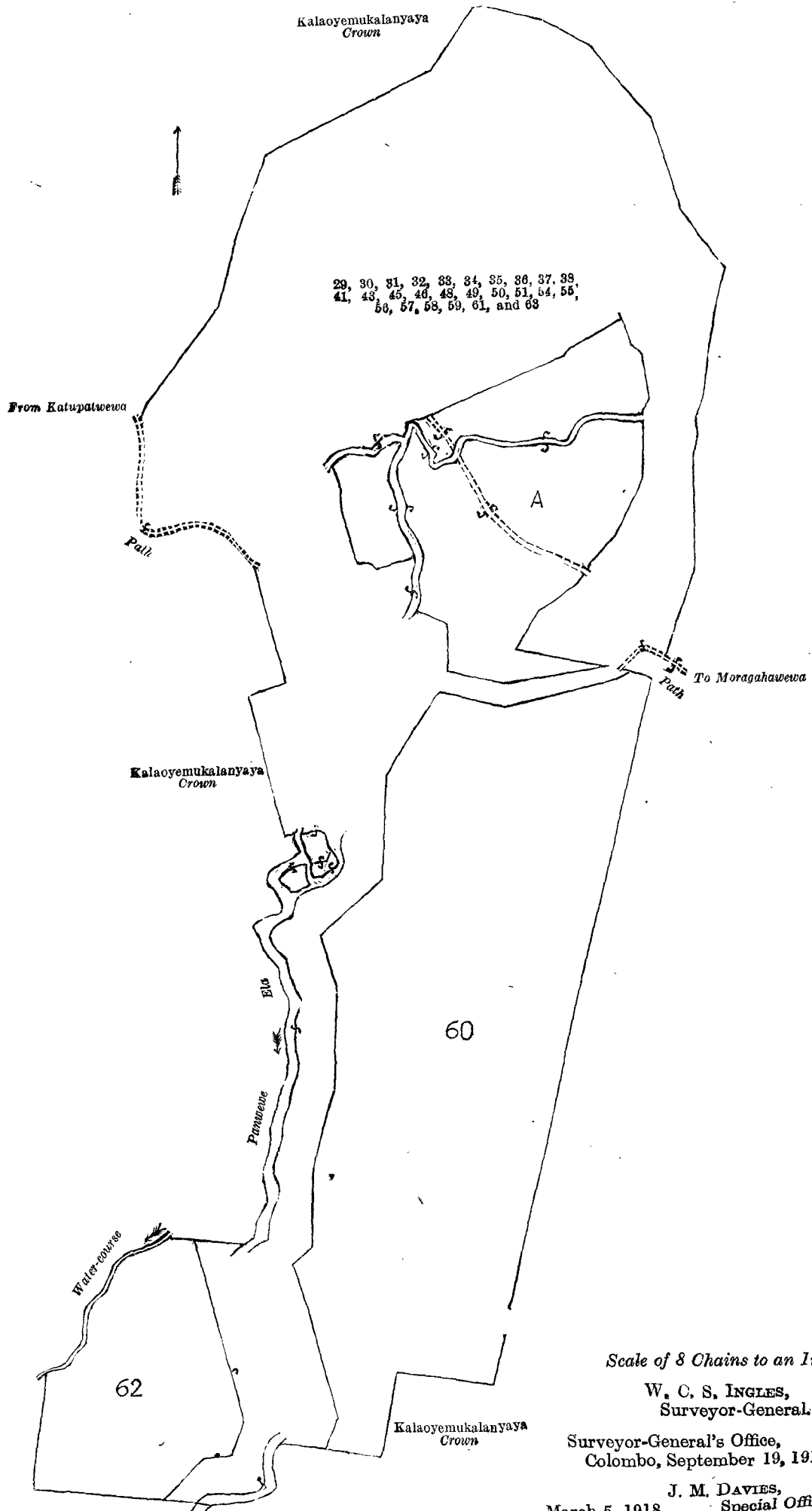
March 5, 1918.

J. M. DAVIES,
Special Officer.

and bounded as follows: on the north, east, south, and west by Kalaoyemukalanyaya claimed by the Crown.

NOTE.—The following lots lying within the above boundaries are excluded from this order, and their aggregate acreage of 79 acres 2 roods and 14 perches is not included in the acreage of 90 acres and 12 perches given above:—

Topo preliminary plan 5.									
Lot.	Name of Land.	Extent, A	R.	P.	Lot.	Name of Land.	Extent, A	R.	P.
A 39	T. P. 233,496	1	3	31	A 53	Part of T. P. 318,749	1	0	31
A 40	Parts of T. Ps. 233,495 and 233,497	5	2	8	60	Do.	49	1	31
A 42	Part of T. P. 233,497	0	0	32	62	Do.	11	1	32
A 44	T. P. 233,494 and part of T. P. 233,497	4	0	25					
A 47	Parts of T. Ps. 233,495 and 233,497	5	1	35			79	2	14
A 52	Part of T. P. 318,749	0	0	29					



Anuradhapura S. O. No. 965.

Order under Section 2 of "The Waste Lands Ordinances of 1897, 1899, 1900, and 1903,"
declaring Land to be Crown Property.

In the matter of the land commonly called or known as Elapatwewalanda, situate in the village of Relapanawewa, in the Andarawewa tulana of Wilachchiya korale of the Nuwaragam palata, in the North-Central Province, and of "The Waste Lands Ordinances of 1897, 1899, 1900, and 1903."

THE notice required by section 1 of "The Waste Lands Ordinances of 1897, 1899, 1900, and 1903," having been duly published in manner prescribed by that section in respect of the above-named land (*vide* Notice No. 6,713), and no claim having been made to the said land or to any interest therein within the period of three months from the date specified in the said notice, I, John Murray Davies, Special Officer appointed under section 28 of the said Ordinances, under and by virtue of the powers vested in me in that behalf by section 2 of the said Ordinances, do hereby on this 8th day of March, 1918, order and declare that the said land, as more fully described herein below, situate in the village of Relapanawewa, in the Andarawewa tulana of the Wilachchiya korale of the Nuwaragam palata, in the North-Central Province, and shown as lot 51 in preliminary plan 662 and in the annexed diagram, and containing in extent 314 acres and 5 perches, is the property of the Crown.

Description of the Land referred to.

The land commonly called or known as Elapatwewalanda, situated in the village of Relapanawewa, in the Andarawewa tulana of the Wilachchiya korale of the Nuwaragam palata, in the North-Central Province, containing in extent 314 acres and 5 perches, and shown as lot 51 in preliminary plan 662 and in the annexed diagram; and bounded as follows: on the north by wella (stream) declared to be the property of the Crown under the Waste Lands Ordinances, Dambagahahena sold by the Crown (T. P. 322,953), the wella (stream) declared to be the property of the Crown under the Waste Lands Ordinances, Mailagahayaya sold by the Crown (T. P. 325,875), a footpath, Kadurupitiyawewa (tank and bund) declared to be the property of the Crown under the Waste Lands Ordinances, bund reservation declared to be the property of the Crown under the Waste Lands Ordinances, the Hevan-ela (stream) declared to be the property of the Crown under the Waste Lands Ordinances, bund reservation declared to be the property of the Crown under the Waste Lands Ordinances, Mailagahayaya sold by the Crown (T. P. 325,875), Kadurupitiya-akkaraiwedibima sold by the Crown (T. P. 321,308), T. P. 256,933, the Hevan-ela (stream) declared to be the property of the Crown under the Waste Lands Ordinances, Puranawela (private), T. P. 214,020; on the east by the village limit of Adampane, the village limit of Andarawewa; on the south by the village limit of Andarawewa; on the west by the village limit of Sinharagama, footpath from Sinharagama declared to be the property of the Crown under the Waste Lands Ordinances, Wekandapasbamba (bund reservation) declared to be the property of the Crown under the Waste Lands Ordinances, Tisbamba declared to be the property of the Crown under the Waste Lands Ordinances, T. P. 169,201, Palugahahena sold by the Crown (T. P. 326,152).

NOTE.—The following lots lying within the above-mentioned boundaries are excluded from this order, and their aggregate acreage of 78 acres 2 roods and 33 perches is not included in the acreage of 314 acres and 5 perches given above:—

Preliminary plan 662.

Lot.	Name of Land.	Extent, A. R. P.	Lot.	Name of Land.	Extent, A. R. P.
A 58	Etapatwewamukalana	.. 30 1 22	A 66	Ikiriwewa (tank and bund)	.. 23 0 15
A 59	Elapatwewa (tank and bund)	.. 0 3 38	A 68	Ikiriwewawela	.. 0 2 14
A 61	Ikiriwewawela (T. P. 231,018)	.. 15 1 29	51 D	Penelagahayaya (T. P. 324,955)	.. 3 0 6
A 62	Ikiriwewawelbima	.. 1 1 27	60	Hevan-ela (stream)	.. 0 1 25
A 63	Do.	.. 0 3 10	67	Ihalaikiriwewa (abandoned tank bund)	0 1 20
A 64	Main road	.. 1 1 33			
A 65	Bund reservation	.. 0 2 25			78 2 33

[For Diagram see page 727.]

Anuradhapura S. O. No. 966.

Order under Section 2 of "The Waste Lands Ordinances of 1897, 1899, 1900, and 1903,"
declaring Lands to be Crown Property.

In the matter of the lands commonly called or known as Horow-ela (stream), Weligawalanda, footpath, Pahala-ela (stream), Tisbamba, Sinharagamawewa (tank and bund), &c., situate in the village of Sinharagama, in the Andarawewa tulana of the Wilachchiya korale of the Nuwaragam palata, in the North-Central Province, and of "The Waste Lands Ordinances of 1897, 1899, 1900, and 1903."

THE notice required by section 1 of "The Waste Lands Ordinances of 1897, 1899, 1900, and 1903," having been duly published in manner prescribed by that section in respect of the above-named lands (*vide* Notice No. 6,712), and no claim having been made to the said lands or to any interest therein within the period of three months from the date specified in the said notice, I, John Murray Davies, Special Officer appointed under section 28 of the said Ordinances, under and by virtue of the powers vested in me in that behalf by section 2 of the said Ordinances, do hereby on this 8th day of March, 1918, order and declare that the said lands, as more fully described herein below, situate in the village of Sinharagama, in the Andarawewa tulana of the Wilachchiya korale of the Nuwaragam palata, in the North-Central Province, and shown as lots 26, 1, 1B, 2, 3, 4, 5, 11, 12, 13, 14, 15, 16, 17, 19, 23, 27, 29, 30, 31, 32, 33, 34, 35, 36, 36A, 37, 38, 39, 40, 41, 42 in preliminary plan 664 and in the annexed diagrams, and containing in extent 820 acres 3 roods and 12 perches, are the property of the Crown.

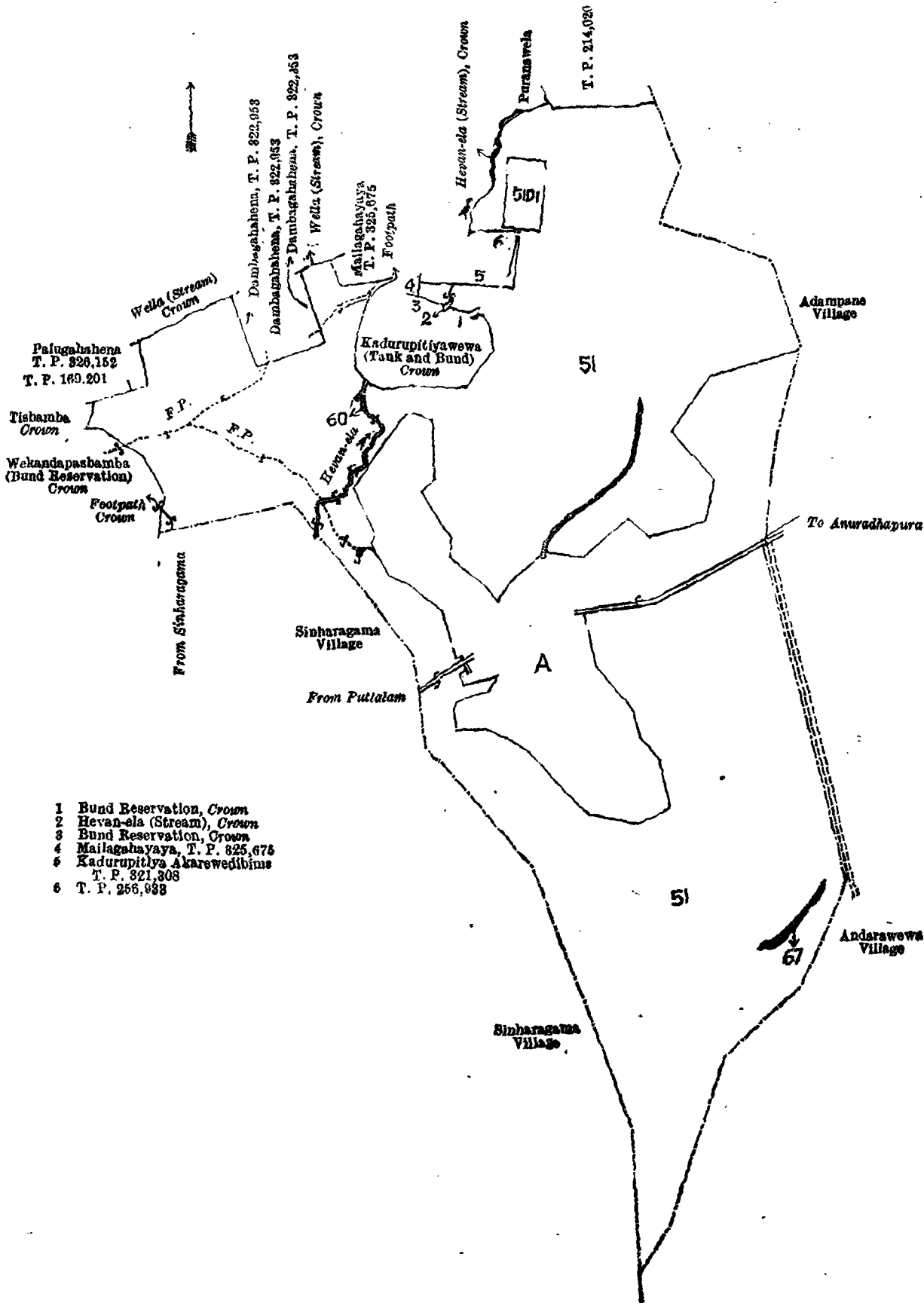
Description of the Lands referred to.

The following lots situated in the village of Sinharagama, in the Andarawewa tulana of the Wilachchiya korale of the Nuwaragam palata, in the North-Central Province, as described in the annexed diagrams:—

I.—Preliminary plan 664.

Lot.	Name of Land.	Extent, A. R. P.
26	Horow-ela (stream)	.. 0 0 10

and bounded as follows: on the north by T. P. 198,055; on the east by Kumbura claimed by Dingiria, Paranagangoda claimed by Ganitha Velpanikkaya and others, bund reservation belonging to the Crown; on the south by Sinharagamawewa (tank and bund) belonging to the Crown; on the west by bund reservation belonging to the Crown, Paranagangoda claimed by Ganitha Velpanikkaya and others, Kumbura claimed by Dingiria.



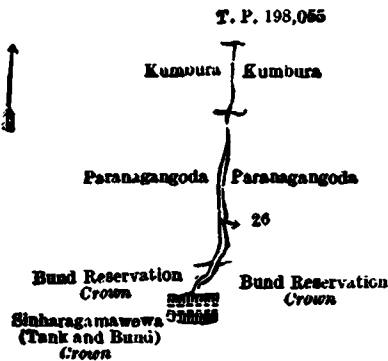
Surveyor-General's Office,
 Colombo, October 31, 1917.

Scale of 16 Chains to an Inch.

C. R. LUNDIE,
 for Surveyor-General.

March 8, 1918.

J. M. DAVIES,
 Special Officer.



Surveyor-General's Office,
Colombo, October 29, 1917.

Scale of 4 Chains to an Inch.

C. R. LUNDIE,
for Surveyor-General

II.—Preliminary plan 664.

Lot.	Name of Land.	Extent. A. R. P.	Lot.	Name of Land.	Extent. A. R. P.
1 ..	Weligawalanda 18 0 9	30 ..	Welayawalanda 98 1 26
1B ..	Do. 12 0 7	31 ..	Cemetery 0 2 1
2 ..	Footpath 0 0 24	32 ..	Panakawalamukalana 42 3 33
3 ..	Pahala-ela (stream) 0 1 8	33 ..	Main road 3 3 32
4 ..	Tisbamba 2 3 20	34 ..	Weliyawamukalana 59 0 1
5 ..	Sinharagamawewa (tank and bund) 44 2 25	35 ..	Weliyawa-ela (stream) 0 2 15
11 ..	Bund reservation 3 1 0	36 ..	Labugahalanda 119 0 33
12 ..	Wankonalanda 15 0 26	36A ..	Do. (chona reserve) 120 2 19
13 ..	Cart track 0 1 11	37 ..	Ihalasinharagama-ela (stream) 0 3 11
14 ..	P. W. D. lines 1 2 18	38 ..	Tungalamukalana 87 2 33
15 ..	Dispensary and premises 0 1 3	39 ..	Rambawalamukalana 184 1 16
16 ..	Ambalama and premises 0 0 23	40 ..	Etawe-ela (stream) 0 3 3
17 ..	P. W. D. bungalow and premises 0 3 5	41 ..	Ihalasinharagamawewa (tank bund) 1 0 8
19 ..	Open land 0 0 4	42 ..	Weliyawawewa (tank bund) 0 1 38
23 ..	Road reservation 0 0 33			
27 ..	Yatura-ela (stream) 0 1 32			820 3 2
29 ..	Path reservation to cemetery 0 0 7			

and bounded as follows: on the north by a main road (the village limit of Relapanawa), the village limit of Relapanawa; on the east by the village limit of Relapanawa, the village limit of Andarawewa; on the south by the village limit of Dunupotagama, the village limit of Migahawewa; on the west by the village limit of Migahawewa, the village limit of Palugama.

NOTE.—The following lots lying within the above-mentioned boundaries are excluded from this part of the order, and their aggregate acreage of 38 acres and 31 perches is not included in the acreage of 820 acres 3 rods and 2 perches given above:—

Preliminary plan 664.

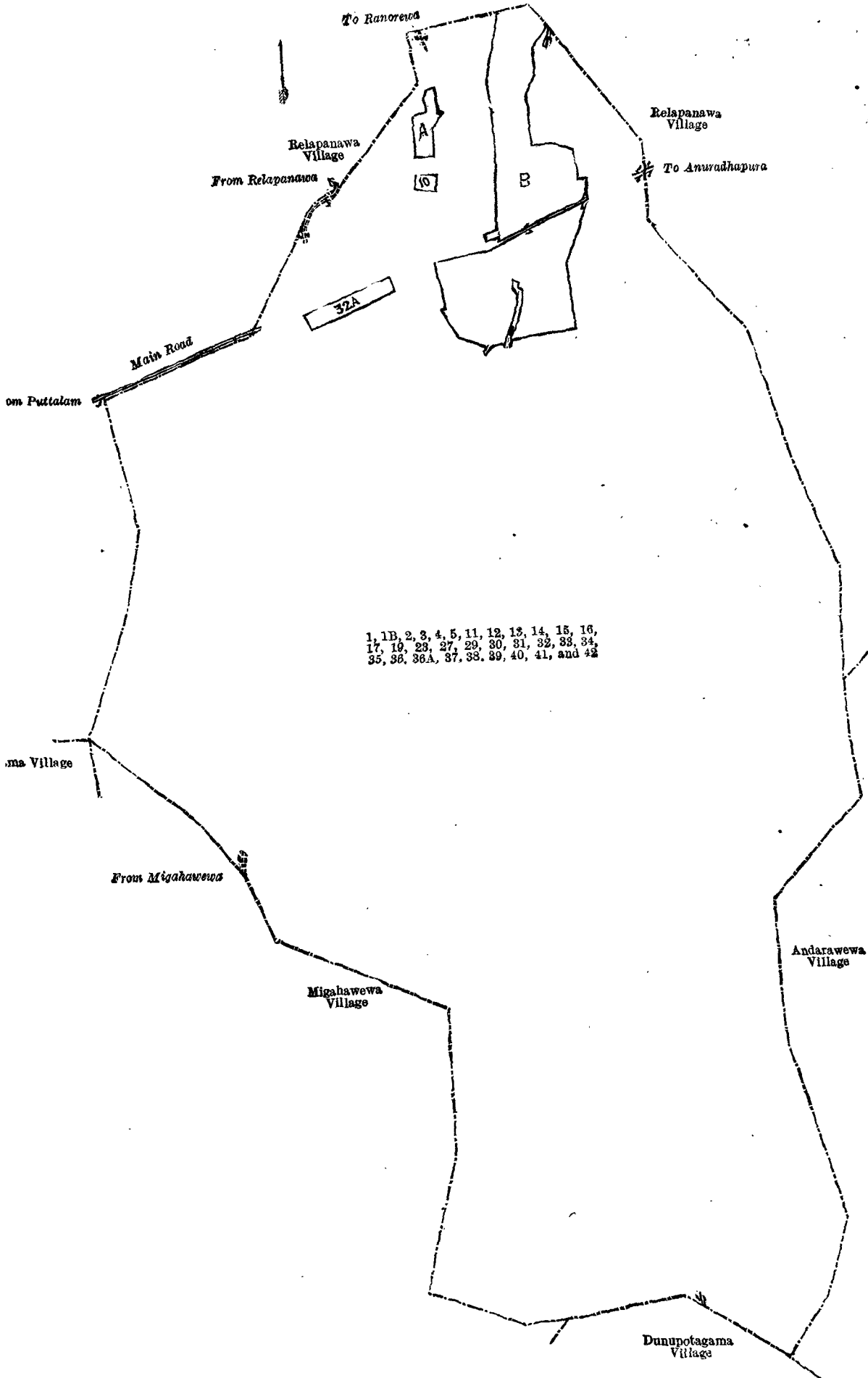
Lot.	Name of Land.	Extent. A. R. P.	Lot.	Name of Land.	Extent. A. R. P.
10 ..	Gangoda 0 2 0	B 22½ ..	Udamaluwekumbura (T. Ps. 87,091, 184,712, 184,713, 184,714, 184,715, 186,898, 198,055, 252,999)	.. 0 1 8
A 6 ..	Do. 0 1 34	B 24 ..	Paranagangoda 2 3 7
A 7 ..	Do. 0 0 21	B 25 ..	Kumbura 0 0 37
A 8 ..	Do. 0 2 34	B 26 ..	Horow-ela (stream) 0 0 10
A 9 ..	Do. 0 2 12	B 28 ..	Migaha-akkare, T. P. 312,980 (path reservation) 0 0 27
B 1A ..	Welagawalanda 2 0 0	32A ..	Panakawalamukalana 2 0 3
B 18 ..	Boutique and premises, T. P. 258,570	.. 0 0 20			
B 20 ..	Udamaluwekumbura (T. Ps. 87,091, 184,712, 184,713, 184,714, 184,715, 186,898, 198,055, 252,999)	.. 26 2 24			38 0 31
B 21 ..	Do. 0 3 38			
B 22 ..	Do. 0 1 36			

[For Diagram see page 729.]

Order under Section 2 of "The Waste Lands Ordinances of 1897, 1899, 1900, and 1903,"
declaring Lands to be Crown Property.

In the matter of the lands commonly called or known as Pahalakaluwagahenawatta, Bulugahakorahepangiriha, and Pansalawatta, situate in the village of Kotapola, in the Morawak korale of the Matara District, in the Southern Province, and of "The Waste Lands Ordinances of 1897, 1899, 1900, and 1903."

THE notice required by section 1 of "The Waste Lands Ordinances of 1897, 1899, 1900, and 1903," having been duly published in manner prescribed by that section in respect of the above-named lands (*vide* Notice No. 6,687), and no claim having been made to the said lands or to any interest therein within the period of three months from the date specified in the said notice, I, Thomas Reid, Assistant Government Agent of the Matara District, in the Southern Province, under and by virtue of the powers vested in me in that behalf by section 2 of the said Ordinances, do hereby on this 1st day of March, 1918, order and declare that the said lands, as more fully described herein below, situate in the village of Kotapola, in the Morawak korale of the Matara District, in the Southern Province, and shown as lots 44B, 201, and 501 in block survey preliminary plan 45 and in the annexed diagrams, and containing in extent 6 acres 3 rods and 19 perches, are the property of the Crown.



Surveyor-General's Office,
Colombo, October 29, 1917.

March 8, 1918.

Scale of 16 Chains to an Inch.

J. M. DAVIES,
Special Officer.

C. R. LUNDIE,
for Surveyor-General.

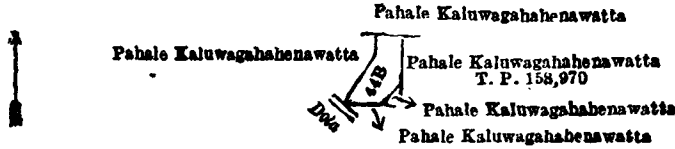
Description of the Lands referred to.

The following lots situated in the village of Kotapola, in the Morawak korale of the Matara District, in the Southern Province, as described in the annexed diagrams :—

I.—Block survey preliminary plan 45.

Lot.	Name of Land.	Extent, A. R. P.
44B	Pahalakaluwagahahenewatta	0 1 2

and bounded as follows : on the north by Pahalakaluwagahahenewatta claimed by H. Danteah and others ; on the east by Pahalakaluwagahahenewatta (T. P. 158,970) claimed by H. Danteah and others ; on the south and west by Pahalakaluwagahahenewatta claimed by H. Danteah and others.



Surveyor-General's Office,
Colombo, April 4, 1917.

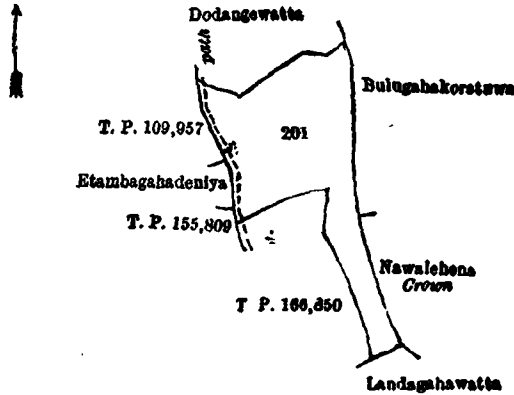
Scale of 8 Chains to an Inch.

A. H. G. DAWSON,
for Surveyor-General.

II.—Block survey preliminary plan 45.

Lot.	Name of Land.	Extent, A. R. P.
201	Bulugahakorahepangirihena	3 3 27

and bounded as follows : on the north by Dodangewatta claimed by Panagodage Don Thomas and others ; on the east by Bulugahakoratuwa claimed by D. D. W. Gunasekera, and Nawalehena claimed by the Crown ; on the south by Landagahawatta claimed by R. Matheshamy and others ; on the west by T. P. 166,850, T. P. 155,809, Etambagahadeniya claimed by D. D. W. Gunasekera and others, T. P. 109,957.



Surveyor-General's Office,
Colombo, April 4, 1917.

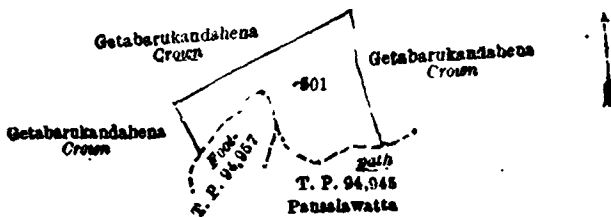
Scale of 8 Chains to an Inch.

A. H. G. DAWSON,
for Surveyor-General.

III.—Block survey preliminary plan 45.

Lot.	Name of Land.	Extent, A. R. P.
501	Pansalawatta	2 2 30

and bounded as follows : on the north and east by Getabarukandahena claimed by the Crown ; on the south by a footpath Pansalawatta (T. Ps. 94,945 and 94,957) ; on the west by Getabarukandahena claimed by the Crown.



Surveyor-General's Office,
Colombo, April 4, 1917.

Scale of 8 Chains to an Inch.

A. H. G. DAWSON,
for Surveyor-General.

LAND SALES IN THE SOUTHERN PROVINCE.

No. 3,132, S. P.—The Assistant Government Agent, Matara, will on Tuesday, June 4, 1918, at 2 P.M., at his office in Hakmana Resthouse, put up to auction, for sale or settlement, or will otherwise dispose of, the under-mentioned portions of Crown land, in accordance with the regulations of Government regarding land sales. Seventeen allotments of land situated in the Kandaboda pattu division of the Matara District of the Southern Province.

Lot.	Name of Land.	Final village plan 89.	Village—Galetumba.	Description.	Extent.			Upset price per acre, Rs.
					A.	R.	P.	
5c	Horavitiyahena	Jungle ..	1	1	22	30
5c1	Hatigalawatta	Garden ..	0	2	8	30
Final village plan 501. Village—Naradda.								
14a	Adandadeniya or Edandedeniya	Jungle ..	0	1	0	50
14a1	Do.	do. ..	0	1	6	50
14a2	Do.	Reservation (not for sale) ..	0	0	7	—
14a3	Do.	Jungle ..	0	0	8	50
Final village plan 90. Village—Parapamulla.								
99h	Boraluketiyahena	Jungle ..	2	1	1	35
4g6a	Galendehena	do. ..	6	0	19	70
4g6b	Do.	Reservation (not for sale) ..	0	1	2	—
Final village plan 97. Village—Ranchagoda.								
56m3	Nakendetnehena <i>alias</i> Ratkekulawehena	Jungle ..	2	0	19	70
56g	Migahadeniyehena	do. ..	5	1	13	50
56r	Do.	Reservation (not for sale) ..	0	1	29	—
Final village plan 176. Village—Kebliyapola.								
81j	Puhugahahena	Jungle ..	0	0	29	50
Final village plan 165. Village—Dewalegama.								
21a9	Tembilighagodella	Jungle ..	7	2	2	50
21a11	Kunukuriyadolehena	do. ..	2	1	4	50
21a11a	Do.	do. ..	2	1	34	50
21a11b	Do.	Reservation (not for sale) ..	0	0	5	—

Further particulars regarding these lands can be obtained from the Assistant Government Agent, Matara, and plans of them from the Surveyor-General.

Colonial Secretary's Office,
Colombo, April 19, 1918.

A. S. PAGDEN,
Acting Colonial Secretary.

LAND SALES IN THE EASTERN PROVINCE.

No. 1,476, E. P.—The Government Agent of the Eastern Province will on Tuesday, June 11, 1918, at 1.30 P.M., at his office in Batticaloa Kachcheri, put up for lease or other disposal, the under-mentioned portions of Crown land, in accordance with the regulations of Government regarding lease of Crown land. Five allotments of land situated in Koralai pattu of the Batticaloa District, Eastern Province.

Lot.	Name of Land.	Name of Applicant.	Description.	Extent.			Annual Rent for the Lot, Rs.	Upset Value of the Premium of Lease on the Lot, Rs.
				A.	R.	P.		
Preliminary plan 5,243. Village—Karaimunai								
1	Keelikkudapumi ..	—	Jungle (reservation for sea); not for lease	1	2	9	—	—
2	Do. ..	T. Katirkamatamby ..	Jungle ..	2	0	29	4.50	16.50
3	Do. ..	—	Jungle (reservation for odai); not for lease	1	0	5	—	—
Preliminary plan 5,244. Village—Pullavi.								
1	Tennayadikudapumi ..	T. Katirkamatamby ..	Jungle fit for coconuts	2	3	35	6	18
2	Do. ..	—	Jungle (reservation for sea); not for lease	1	0	22	—	—

Conditions of Lease:

(a) *Period of Lease.*—Five years, with option of re-newal at re-assessed rent at end of five years.

(b) *Timber on the Land.*—Trees on lot 5244/1 and 5243/2 are valued at Rs. 12 and 8.75 respectively, and this amount must be paid on the day of sale.

(c) The land shall be utilized for the cultivation of coconuts. No building shall be put up on the land without the written consent of the lessor or of the Government Agent, Eastern Province.

(d) The lease shall not be transferred or encumbered except on the written authority of the lessor or of the Government Agent, Eastern Province, sought and obtained beforehand.

Further conditions regarding the lease of the above lands can be obtained from the Government Agent, Eastern Province, and their plans from the Surveyor-General.

Colonial Secretary's Office,
Colombo, April 24, 1918.

A. S. PAGDEN,
Acting Colonial Secretary.

LAND SALES IN THE NORTH-CENTRAL PROVINCE.

No. 2,032, N.C. P.—The Government Agent, North-Central Province, will on Wednesday, June 5, 1918, at 1 P.M., at his office in the Anuradhapura Kachcheri, put up to auction, for sale or settlement, or will otherwise dispose of, the under-mentioned portions of Crown land, in accordance with the regulations of Government regarding land sales. Twenty-one allotments of land situated in the Nuwaragam palata of the Nuwarakalawiya district of the North-Central Province.

Lot.	Name of Land.	Name of Applicant.	Description.	Extent.			Upset price per acre, Rs.
				A.	R.	P.	
Final village plan 36. Village—Nallamudawa in Eppawala korale.							
14c	Indigalayaya or Nallamudawakele	K. Kirihami and 2 others of Nallamudawa	Low jungle	2	3	36	17.50
Final village plan 94. Village—Wannangala in Kadawat korale.							
5c	Wannangalamukalana <i>alias</i> Wannangalakele	S. V. Pinhamy of Palugollewa	High jungle fit for paddy	1	2	30	20
Final village plan 136. Village—Kudagama in Kende korale.							
1c	Kudagamakele	S. Menikrala of Ratmalagahawewa	Paddy field (encroachment by the applicant)	2	0	28	20
Final village plan 158. Village—Sangilikulama in Kende korale.							
6r	Sangilikulamakele	B. V. Ranhamy of Ukkulankulama	Low forest	3	0	28	20.50
6e	Do.	K. M. Kapuruhamy, Vel-Vidane, Ukkulankulama	do.	2	3	34	20.50
6t	Sangilikulamalanda	Badderala Vedarala of Ukkulankulama	do.	1	1	1	20.50
Final village plan 160. Village—Malamiriyagama in Kende korale.							
1a4	Malamiriyagamakele	M. P. Sinduwa of Palukandewewa	Jungle	1	0	10	18
Final village plan 180. Village—Ipolagama in Eppawala korale.							
7i	Dompalaelagawahen-yaya or Ipolagamakele	A. Menikrala, Vel-Vidane of Ipolagama	Chena	2	3	33	16.50
7j	Meegahamulla-accara	—	Paddy field (encroachment by A. Naidurala and 3 others)	0	1	2	20
Final village plan 188. Village—Mediyawa in Eppawala korale.							
10b	Mediyawatisbamba <i>Mediyawakele</i>	or K. Mohottihamy	Jungle	0	3	25	15
Final village plan 189. Village—Kadigawa in Eppawala korale.							
3b	Kadigawawewa	K. Punchirala, ex-Arachchi of Eppawala	Jungle	2	0	16	20*
1b1	Kadigawamukalana	do.	Forest and open land	1	0	19	20*
Final village plan 269. Village—Purutumankulama in Kadawat korale.							
1a1	Purutumankulamabena <i>alias</i> Purutumankulamakele	Sewwage Andiya of Turutumankulama	Jungle fit for paddy	5	0	13	18
Final village plan 334. Village—Eriyagama in Nuwaragam korale.							
3p	Eriyagamakele	A. Menikrala Vedarala and 2 others of Eriyagama	Jungle suitable for paddy	3	1	24	20
Final village plan 374. Village—Eliyadiwulwewa in Eppawala korale.							
1a7	Eliyadiwulwewamukalana	W. Ranhamy of Eliyadiwulwewa	Forest	1	3	25	18
174	Eliyadiwulwewalanda	do.	Part of gangoda, expansion reservation	1	0	15	16.50
Final village plan 380. Village—Konwewa in Eppawala korale.							
19	Konwewakele	N. Punchi Banda and 3 others of Konwewa	Jungle	3	1	16	15
Final village plan 472. Village—Kolibendewa in Kende korale.							
4k	Kolibendewakele	P. Madar Tamby and another of Kolibendewa	Low jungle	2	1	29	15
4l	Do.	do.	do.	0	0	11	15
4n	Do.	do.	Threshing-floor (encroachment by P. Omaru Tamby)	0	0	9	20
Final village plan 536. Village—Ikirigollewa in Kende korale.							
1o1	Pittaniyabima	E. Ibrahim Saibo, Vel-Vidane of Ikirigollewa	Chena and open land	0	3	19	15

* These lots will be sold subject to the conditions that the owner or owners will pay such rates as may be fixed by Government in the future, and that there is no guarantee that the rates fixed will not exceed those now in force for other lands under the Kalawewa-Yoda-ela scheme. For the present the lots are subject to a rate of Rs. 2 per acre per annum.

Further particulars regarding these lands can be obtained from the Government Agent, North-Central Province, and their plans from the Surveyor-General.

LAND SALES BY THE SETTLEMENT OFFICER.

SOUTHERN PROVINCE.

No. 4,614, S. O.—On Monday, June 10, 1918, at 2 P.M., the Land Settlement Officer will put up for sale or settlement, at Kahawatta, the under-mentioned portions of Crown land, on the terms authorized by Government. Ten allotments of land situated in the West Giruwa pattu division of the Hambantota District of the Southern Province.

Block survey preliminary plan 309.—Palapota.					Extent.
Lot.	Name of Land.	Name of Claimant.	Description.	A. B. P.	
66b	Dangahahena	.. Merenchi Sattambige Pediris Appu ..	Citronella	..	2 0 26
66b1	Dangahawatta	.. Badaturuge Baban Appuwa and Dingihewage Dingibaba ..	Garden	..	1 0 30
69a	Medahena	.. Weerasinge Don Andiris ..	Citronella	in	2 1 20
69a1	Do.	.. Gunananda Terunnanse ..	chena	..	
87	Ketangahawatta	.. (1) Liyanage Dingi Baba, (2) ditto Davith Appu ..	Garden	..	1 0 7
87b	Kongahakoratuwa	.. Liyanage Don Janis ..	do.	..	1 3 31
161	Tippalahena	.. (1) Ruanpatiranage Don Samel, (2) Rajapaksa Patiranage Samel Appu ..	do.	..	0 2 5
161g	Do.	.. Rajapaksa Patiranage Don Samel ..	do.	..	2 3 15
161h	Do.	.. (1) Ruanpatiranage Don Andiris, (2) ditto Jayatuhamy ..	Citronella	..	0 0 37
161i	Kadurehena	.. Don Janis Abeygunawardane ..	Garden	..	1 0 6
			Citronella	..	1 2 16

Upset price at Rs. 15 to Rs. 50 per acre. Further information regarding these lands can be obtained from the Land Settlement Officer, and plans of them from the Surveyor-General.

Colonial Secretary's Office,
Colombo, April 24, 1918.

A. S. PAGDEN,
Acting Colonial Secretary.

No. 4,615, S. O.—On Wednesday, June 12, 1918, at 2 P.M., the Land Settlement Officer will put up for sale or settlement, at Kahawatta, the under-mentioned portions of Crown land, on the terms authorized by Government. Two allotments of land situated in the West Giruwa pattu division of the Hambantota District of the Southern Province.

Block survey preliminary plan 374.—Degampotha.					Extent.
Lot.	Name of Land.	Name of Claimant.	Description.	A. B. P.	
11d	Karamadahena	.. Crown, encroachment by Mailwagnam Visvanather ..	Citronella	..	1 1 20
11e	Do.	.. do. ..	do.	..	11 2 9

Upset price at Rs. 15 to Rs. 50 per acre. Further information regarding these lands can be obtained from the Land Settlement Officer, and plans of them from the Surveyor-General.

Colonial Secretary's Office,
Colombo, April 24, 1918.

A. S. PAGDEN,
Acting Colonial Secretary.

NORTH-WESTERN PROVINCE.

No. 4,602, S. O.—On Saturday, June 29, 1918, at 11 A.M., the Land Settlement Officer will put up for sale or settlement, at Bingiriya, the under-mentioned portions of Crown land, on the terms authorized by Government. Fourteen allotments of land situated in the Kinyama korale of the Katugampola hatpattu division of the Kurunegala District of the North-Western Province.

Block survey preliminary plan 1,453.—Maunawa.					Extent.
Lot.	Name of Land.	Name of Claimant.	Description.	A. B. P.	
16a	Kosgahawatta	.. (1) Korallage Appu Sinno, (2) ditto Dingeri Banda, both of Maunawa ..	Low jungle	..	0 1 9
17	Do.	.. do. ..	Chena	..	2 1 1
19	Do.	.. do. ..	Garden	..	1 2 7
32	Talgahamulawatta	.. (1) Korale Arachchillage Appuhamy, (2) ditto Menikhamy, (3) ditto Kiri Menika, (4) ditto Romel Etana, (5) ditto Menu Etana, all of Maunawa ..	do.	..	1 1 38
33d	Talgahamullahena	.. do. ..	Garden	..	1 1 25
33e	Do.	.. do. ..	Chena	..	0 0 22
33g	Thimbirigahawatta	.. do. ..	do.	..	0 2 13
36½	Do.	.. do. ..	Garden	..	0 1 0
33i	Kadurugahamulahena	.. (1) Korale Arachchillage Pinhamy, (2) ditto Appuhamy, both of Maunawa ..	Chena	..	2 2 12
35c	Pansalwatta	.. Atukorallage Sittappuhamy as trustee of Maunawa Pansala ..	do.	..	2 2 21
50	Kongahawatta	.. do. ..	Garden	..	0 2 8
43f	Kadurugahawatta	.. Korale Arachchillage Punchirala of Maunawa ..	Chena	..	4 2 18
63h	Halambagahahena	.. (1) Tenhamy Arachchillage Sitappu, (2) Atukorallage Sitappuhamy as trustee of Maunawa Pansala, both of Maunawa ..	do.	..	1 0 34
64	Wewagawakotuwa	.. do. ..	do.	..	0 0 34

Upset price at Rs. 15 to Rs. 50 per acre. Further information regarding these lands can be obtained from the Land Settlement Officer, and plans of them from the Surveyor-General.

Colonial Secretary's Office,
Colombo, April 23, 1918.

A. S. PAGDEN,
Acting Colonial Secretary.

No. 4,603, S. O.—On Saturday, June 29, 1918, at 11 A.M., the Land Settlement Officer will put up for sale or settlement, at Bingiriya, the under-mentioned portions of Crown land, on the terms authorized by Government. Five allotments of land situated in the Kinyama korale of the Katugampola hatpattu division of the Kurunegala District of the North-Western Province.

Block survey preliminary plan 1,419.—Ihalagalwewa.				Extent.
Lot.	Name of Land.	Name of Claimant.	Description.	A. R. P.
14	Kongahawatta	(1) Wasala Liyana Mudiyansele Dingiri Menika, (2) ditto Punchi Menika, (3) ditto, all of Ihalagalwewa	Garden ..	0 3 6
11	Do.	Ratnayaka Mudiyansele Don Juan Appuhamy of Rajakadaluwa	do. ..	1 2 15
Block survey preliminary plan 1,449.—Murukandiya.				Extent.
23	Pelawatta	Sri Brakmana Arachchi Mudiyansele Appuhamy of Murukandiya	Garden and chena	5 0 29
23a	Ehatugahawatta	(1) Balasuriya Mudiyansele Menu Etana, (2) Sri Brakmana Arachchi Mudiyansele Kiri Banda, both of Murukandiya	Garden	0 2 12
36	Ehatugahawatta and Pelawatta	Balasuriya Mudiyansele Menu Etana	do. ..	8 1 15

Upset price at Rs. 15 to Rs. 50 per acre. Further information regarding these lands can be obtained from the Land Settlement Officer, and plans of them from the Surveyor-General.

Colonial Secretary's Office,
Colombo, April 23, 1918.

A. S. PAGDEN,
Acting Colonial Secretary

No. 4,604, S. O.—On Monday, July 1, 1918, at 11 A.M., the Land Settlement Officer will put up for sale or settlement, at Hettipola, the under-mentioned portions of Crown land, on the terms authorized by Government. Four allotments of land situated in the Baladora korale of the Dewamedi hatpattu division of the Kurunegala District of the North-Western Province.

Block survey preliminary plan 1,673.—Pahala Halmillakotuwa.				Extent.
Lot.	Name of Land.	Name of Claimant.	Description.	A. R. P.
43	Mylagahamulawatta	Sena Samsadeen Marikkar of Bridge street, Chilaw	Garden ..	0 1 34
Block survey preliminary plan 1,672.—Ihala Halmillakotuwa.				Extent.
30	Weliwanewatta or Imbulgahawatta or Kahatagahamulahena	Sena Samsadeen Marikkar of Bridge street, Chilaw	Garden ..	2 0 24
34	Mylagahamulawatta or Siyambalahamulahena	do. ..	do. ..	1 3 22
48	Talgahamulawatta or Walanudahena	do. ..	do. ..	5 0 29

Upset price at Rs. 15 to Rs. 50 per acre. Further information regarding these lands can be obtained from the Land Settlement Officer, and plans of them from the Surveyor-General.

Colonial Secretary's Office,
Colombo, April 23, 1918.

A. S. PAGDEN,
Acting Colonial Secretary.

No. 4,605, S. O.—On Saturday, June 29, 1918, at 11 A.M., the Land Settlement Officer will put up for sale or settlement, at Bingiriya, the under-mentioned portions of Crown land, on the terms authorized by Government. Seven allotments of land situated in the Kinyama korale of the Katugampola hatpattu division of the Kurunegala District of the North-Western Province.

Block survey preliminary plan 1,461.—Halmillawewa.				Extent.
Lot.	Name of Land.	Name of Claimant.	Description.	A. R. P.
1h	Wattagawahena	(1) Randunu Patirannehelage Singappuhamy of Medagama, (2) Ratnayaka Mudiyansele Menu Etana, (3) ditto Appuhamy, Vidane, (4) ditto Yahapathamy, (5) ditto Hitihamy	Low jungle ..	4 1 12
1g	Do.	(1) Ratnayaka Mudiyansele Punchirala, (2) ditto Mudalihamy, (3) ditto Heturala of Nitalawa in trust for the Halmillawewa Pansala	do. ..	5 0 10
Block survey preliminary plan 1,455.—Hendiyagama.				Extent.
12j	Maragahamulahena	Wanigasuriya Patirannehelage Kiri Etana of Kadigamuwa	Chena ..	2 2 2
12k	Do.	do. ..	do. ..	1 1 15
2e	Pahalakumburapillewa	Wickrema Mudiyansele Ukku Banda, Vidane, ditto Appusinna, both of Nitalawa	do. ..	1 2 24
5j	Daminagahahena	Rajapaksa Mudiyansele Arachchillage Santu Etana of Dalupota	do. ..	4 1 38
2m	Wewapaulakumburapillewa	(1) Subasinghe Arachchige Arnis Perera Appuhamy of Irathakulama, (2) Rajapaksa Mudiyansele Arachchillage Ukku Banda, (3) Rajapaksa Mudiyansele Arachchillage Santu Etana, both of Dalupota	do. ..	0 2 30

Upset price at Rs. 15 to Rs. 50 per acre. Further information regarding these lands can be obtained from the Land Settlement Officer, and plans of them from the Surveyor-General.

Colonial Secretary's Office,
Colombo, April 23, 1918.

A. S. PAGDEN,
Acting Colonial Secretary.

No. 4,606, S. O.—On Saturday, June 29, 1918, at 11 A.M., the Land Settlement Officer will put up for sale or settlement, at Bingiriya, the under-mentioned portions of Crown land, on the terms authorized by Government. Six allotments of land situated in the Kinyama korale of the Katugampola hatpattu division of the Kurunegala District of the North Western Province.

Block survey preliminary plan 1,451.—Panawewa.				Extent.
Lot.	Name of Land.	Name of Claimant.	Description.	A. R. P.
1j	Kahatagahamulahena	Konwewa Berakarayalage Poddi, ditto Sauwati, ditto Tambiliya, ditto Badi, all of Panawewa	Chena ..	0 1 0
l	Kahatagahahena	do. ..	do. ..	1 1 11
m	Kongahamulahena	Somida Berakarayalage Pancha of Panawewa	do. ..	1 2 39

Lot.	Name of Land.	Name of Claimant.	Description.	Extent. A. B. P.
2n	Kongahawatta	Yakdessalage Ganita of Panawewa	Garden	0 1 28
4v	Do.	do.	do.	0 2 6
4s	Kahatagahamulawatta	Somida Berakarayalage Kiri Puncha of Panawewa	do.	0 0 37

Upset price at Rs. 15 to Rs. 50 per acre. Further information regarding these lands can be obtained from the Land Settlement Officer, and plans of them from the Surveyor-General.

Colonial Secretary's Office,
Colombo, April 23, 1918.

A. S. PAGDEN,
Acting Colonial Secretary.

No. 4,607, S. O.—On Saturday, June 29, 1918, at 11 A.M., the Land Settlement Officer will put up for sale or settlement, at Bingiriya, the under-mentioned portions of Crown land, on the terms authorized by Government. Twenty allotments of land situated in the Kiniyama korale of the Katugampola hatpattu division of the Kurunegala District of the North-Western Province.

Block survey preliminary plan 1,459.—Kudakoluwa.

Lot.	Name of Land.	Name of Claimant.	Description.	Extent. A. B. P.
2	Talagahamulahena	Ratnayaka Mudienselage Appuhami, Vidane, as trustee of the Kudakoluwa Vihare	Chena	4 3 38
38d	Halambagahamulahena	Rajapaksa Mudienselage Punoehirala of Kudakoluwa	do.	4 2 31
38e	Wegollegawahena	Hangedi Gurunnehelage Sinno Naide of Habawewa	do.	3 0 19
42ai	Patahagawahena	do.	do.	0 2 33
49	Patahagawakotuwa	do.	do.	0 2 0
38k	Thalagahamulahena	Rajapaksa Mudienselage Punchihamy of Kudakoluwa	do.	3 2 32
42aj	Kahatagahamulahena	(1) Hangedi Gurunnehelage Dingu Naide, (2) ditto Pina Naide, both of Habawewa	do.	3 3 26
42ak	Do.	do.	do.	1 1 9
25z	Nickahena	Lekamalage Menu Etana of Kudakoluwa	do.	1 2 10
42am	Ambagahamulahena	Rajapaksa Mudienselage Punoehirala of Kudakoluwa	do.	2 3 36
42an	Ambagahamulawatta	do.	do.	0 0 4
42ao	Wattahena	do.	do.	1 0 9
38f	Ranawaragollehenakotuwa	Amaris Gurunnehelage Lama Naide of Habawewa	Tobacco garden	0 1 26
38g	Kuilagawapillewa	do.	Chena	1 2 2
25	Wewapaulapitiya	(1) Rajapaksa Mudienselage Menuhamy, (2) ditto Kiri Banda, (3) ditto Kirihami	do.	0 3 6
25ag	Dickhena	(1) Rajapaksa Mudienselage Mudalihami of Kudakoluwa, (2) Rajapaksa Mudienselage Dingiri Menik Etana of Maunawa	do.	6 3 27
25ae	Kahatagahamulahena	(1) Rajapaksa Mudienselage Mudalihamy, (2) ditto Andihamy, (3) ditto Ran Menika of Kudakoluwa	do.	2 2 35
25ao	Kandehena	(1) Rajapaksa Mudienselage Menuhamy, (2) ditto Silinduhamy, both of Kudakoluwa	do.	2 3 28
42al	Kiulagawahena	Rajapaksa Mudienselage Punoehirala of Kudakoluwa	do.	2 2 24
42k	Ehatugahamulahena	(1) Amanis Patabendi Gurunnehelage Sirimal Naide, (2) Amanis Patabendi Gurunnehelage Kauwwa Naide, both of Habawewa	do.	1 3 26

Upset price at Rs. 15 to Rs. 50 per acre. Further information regarding these lands can be obtained from the Land Settlement Officer, and plans of them from the Surveyor-General.

Colonial Secretary's Office,
Colombo, April 23, 1918.

A. S. PAGDEN,
Acting Colonial Secretary.

No. 4,608, S. O.—On Saturday, June 29, 1918, at 11 A.M., the Land Settlement Officer will put up for sale or settlement, at Bingiriya, the under-mentioned portions of Crown land, on the terms authorized by Government. Fifteen allotments of land situated in the Kiniyama korale of the Katugampola hatpattu division of the Kurunegala District of the North-Western Province.

Block survey preliminary plan 1,463.—Nitalawa.

Lot.	Name of Land.	Name of Claimant.	Description.	Extent. A. B. P.
55	Thisavarulagepillewa	Weerakoon Mudienselage Belo Sinno of Nitalawa	Chena	1 1 26
56	Welapillewa	do.	do.	1 3 14
52ch	Palugahawatiyapillewa	(1) Weerakoon Mudienselage Kiri Banda, (2) ditto Mudalihami, (3) ditto Juwanis Appu, (4) ditto Ranmenika, (5) Hettitama Mudienselage Ranmenika, all of Nitalawa	do.	1 2 20
52ds	Do.	do.	do.	1 2 33
52ep	Kongahamulahena	Weerakoon Mudienselage Kiri Banda of Nitalawa	do.	5 3 17
52co	Meerishena	(1) Weerakoon Mudienselage Bandirala, (2) ditto Ranhamy, both of Nitalawa	do.	6 2 2
52dm	Do.	do.	do.	0 0 14
52dn	Kongahamulahena	(1) Weerakoon Mudienselage Punoehirala, (2) ditto Mudalihami, (3) ditto Juwanis Appu, (4) ditto Ran Menika, all of Nitalawa	do.	1 3 16
52ar	Siyambalagahamulahena	Weerakoon Mudienselage Andihamy, ditto Punoehirala, both of Nitalawa	do.	0 1 31
52as	Do.	do.	do.	0 3 34
52cq	Do.	(1) Ratnayaka Mudienselage Herathami of Halmillawewa, (2) Weerakoon Mudienselage Herathami, (3) ditto Dingiri Menika, both of Nitalawa	do.	0 3 15
52cr	Do.	Ratnayaka Mudienselage Herathami of Halmillawewa	do.	0 3 18
2v	Wattagawahena	(1) Weerakoon Mudienselage Davit Appuge Ukkurala, (2) ditto Selappuge Bandirala, both of Nitalawa	do.	1 3 11

Lot.	Name of Land.	Name of Claimant.	Description.	Extent.	
				A.	R. P.
2i	Kohombagahamulapillewa	Weerakoon Mudiyanse Lage Hitihami of Nitalawa	Chena	0	3 0
2u	Do.	do.	do.	0	1 33

Upset price at Rs. 15 to Rs. 50 per acre. Further information regarding these lands can be obtained from the Land Settlement Officer, and plans of them from the Surveyor-General.

Colonial Secretary's Office,
Colombo, April 23, 1918.

A. S. PAGDEN,
Acting Colonial Secretary.

No. 4,616, S. O.—On Friday, July 5, 1918, at 11 A.M., the Land Settlement Officer will put up for sale or settlement, at Gokarella, the under-mentioned portions of Crown land, on the terms authorized by Government. Two allotments of land situated in the Ihawalawideke korak of the Hiriyala hatpattu division of the Kurunegala District of the North-Western Province.

Lot.	Name of Land.	Name of Claimant.	Description.	Extent.	
				A.	R. P.
43g	Ambulbakkigahamulahena	Hitinayaka Mudiyanse Lage Mudiyanse of Murutawa	Chena	1	2 27
45a	Do.	do.	do.	0	1 10

Upset price at Rs. 15 to Rs. 50 per acre. Further information regarding these lands can be obtained from the Land Settlement Officer, and plans of them from the Surveyor-General.

Colonial Secretary's Office,
Colombo, April 24, 1918.

A. S. PAGDEN,
Acting Colonial Secretary.

No. 4,617, S. O.—On Wednesday, July 3, 1918, at 11 A.M., the Land Settlement Officer will put up for sale or settlement, at Kosgolla, the under-mentioned portions of Crown land, on the terms authorized by Government. Three allotments of land situated in the Mahagalboda Egoda korale of the Hiriyala hatpattu division of the Kurunegala District of the North-Western Province.

Lot.	Name of Land.	Name of Claimant.	Description.	Extent.	
				A.	R. P.
T 910e	Kajugahamullahena	Lansakara Mudiyanse Lage Mudalihami Vedarala, ditto Punchappu Vedarala, both of Galagedera	Chena	3	1 26
A 917	Ginwalapitiyapillewa	Mathugamage Don Thegis Appuhami of Mudanapitiya	do.	1	1 3
160	Palugollewattehena	Herat Mudiyanse Lage Bandalage Kiri Menika of Manapaya	Chena	2	2 32

Upset price at Rs. 15 to Rs. 50 per acre. Further information regarding these lands can be obtained from the Land Settlement Officer, and plans of them from the Surveyor-General.

Colonial Secretary's Office,
Colombo, April 24, 1918.

A. S. PAGDEN,
Acting Colonial Secretary.

No. 4,618, S. O.—On Wednesday, July 3, 1918, at 11 A.M., the Land Settlement Officer will put up for sale or settlement, at Kosgolla, the under-mentioned portions of Crown land, on the terms authorized by Government. Four allotments of land situated in the Mahagalboda Egoda korale of the Hiriyala hatpattu division of the Kurunegala District of the North-Western Province.

Lot.	Name of Land.	Name of Claimant.	Description.	Extent.	
				A.	R. P.
R 842	Kahapathaleyhena	Imiya Mudiyanse Lage Loku Menika of Siradunna	Low chena	4	1 3
S 845h	Lindakumburapillewa	Kirti Bandara Abeyakon Wasala Attapattu Mudiyanse Lage Bandara Menika Kumarihamy of Kurunegala	Chena	0	2 10
S 845e	Andragollehena	do.	do.	0	2 29
S 845m	Lindakumburagawahena	George Perera Weeraratna of Boiella	do.	4	2 4

Upset price at Rs. 15 to Rs. 50 per acre. Further information regarding these lands can be obtained from the Land Settlement Officer, and plans of them from the Surveyor-General.

Colonial Secretary's Office,
Colombo, April 24, 1918.

A. S. PAGDEN,
Acting Colonial Secretary.

No. 4,619, S. O.—On Friday, July 5, 1918, at 11 A.M., the Land Settlement Officer will put up for sale or settlement, at Gokarella, the under-mentioned portions of Crown land, on the terms authorized by Government. Three allotments of land situated in the Ihawalawideke korale of the Hiriyala hatpattu division of the Kurunegala District of the North-Western Province.

Lot.	Name of Land.	Name of Claimant.	Description.	Extent.	
				A.	R. P.
25	Yakalladamunogolleyaya	Miyana Kuna Ana Seyidu Ahamadu Hamidu of Pannala	Chena	16	1 24
26	Do.	do.	Garden	1	3 16
27	Halmillagahamulagaala	do.	Waste land	0	1 27

Upset price at Rs. 15 to Rs. 50 per acre. Further information regarding these lands can be obtained from the Land Settlement Officer, and plans of them from the Surveyor-General.

Colonial Secretary's Office,
Colombo, April 24, 1917.

A. S. PAGDEN,
Acting Colonial Secretary.

No. 4,620, S. O.—On Saturday, June 29, 1918, at 11 A.M., the Land Settlement Officer will put up for sale or settlement, at Bingiriya, the under-mentioned portions of Crown land, on the terms authorized by Government. Fifteen allotments of land situated in the Kinyama korale of the Katugampola hatpattu division of the Kurunegala District of the North-Western Province.

Lot.	Name of Land.	Name of Claimant.	Description.	Extent.	
				A.	R. P.
1½f	Kombadaluwehena	(1) Adikari Mudiyanse Lage Mudalihami, (2) ditto Silindu Etana, (3) ditto Karanis Appu, (4) ditto Senerat Hami	Chena	0	0 23
1½g	Do.	do.	Chena	0	1 15

Lot.	Name of Land.	Name of Claimant.	Description.	Extent. A. R. P.
1 $\frac{1}{2}$	Kombadaluwehenadeniya..	Adikari Mudiyansele Bandirala of Bowatta	Chena and deniya	0 1 20
1 $\frac{1}{2}$ b	Do.	do.	do.	1 1 29
1 $\frac{1}{2}$ m	Mylagahahenadeniya	(1) Adikari Mudiyansele Appuhami of Panawewa, (2) Korlage Kiri Menik Etana, (3) ditto Podisunno, (4) ditto Hetuhamy, (5) ditto Menik Etana, (6) ditto Ran Menik Etana, (7) Adikari Mudiyansele Appuhami of Panawewa	do.	0 3 28
1 $\frac{1}{2}$ n	Mylagahakumbura	Koralage Kiri Menik Etana	Paddy field	1 0 17
4ag	Konwetiawelapillewa	(1) Adikari Mudiyansele Ukku Banda, (2) ditto Pinhami, (3) ditto Ranhami, all of Bowatta	Chena	0 1 23
4ai	Ehatugahamulahena	(1) Adikari Mudiyansele Mudalahami, (2) ditto Karanis Appu, both of Bowatta	do.	1 2 39
4aj	Paluwatthena alias Kadurugahamulahena	Adikari Mudiyansele Bandirala of Bowatta	do.	1 0 6
13y3	Bugmeegahamulawatta	Adikari Mudiyansele Hitihamy of Bowatta	Garden	2 2 15
13a	Medahena	Adikari Mudiyansele Punchirala, ditto Wannihamy, both of Bowatta	Chena	1 1 11
13a1	Do.	do.	do.	0 1 2
30	Talgahahena	(1) Adikari Mudiyansele Bandirala, (2) ditto Punchirala, both of Bowatta	do.	4 2 11
30c	Kadurugahahena	(1) Adikari Mudiyansele Jotihamy, (2) ditto Ukku Menika, both of Bowatta	do.	3 1 22
13m1	Dangahamulahena	Adikari Mudiyansele Punchi Menika of Bowatta	do.	0 2 14

Upset price at Rs. 15 to Rs. 50 per acre. Further information regarding these lands can be obtained from the Land Settlement Officer, and plans of them from the Surveyor-General.

Colonial Secretary's Office,
Colombo, April 24, 1918.

A. S. PAGDEN,
Acting Colonial Secretary.

No. 4,621, S. O.—On Friday, July 5, 1918, at 11 A.M., the Land Settlement Officer will put up for sale or settlement, at Gokarella, the under-mentioned portions of Crown land, on the terms authorized by Government. Three allotments of land situated in the Hetahaye korale of the Hiriyala hatpattu division of the Kurunegala District of the North-Western Province.

Preliminary plan 4,386.—Kandulowa.

Lot.	Name of Land.	Name of Claimant.	Description.	Extent. A. R. P.
2185	Wewapillewa	(1) Ekanayaka Mudiyansele Pinhamy, Arachchi, (2) (2) Herat Mudiyansele Pinchi Banda, both of Kandulowa	Chena	0 2 36
2235	Helambagahapillewa	Ratnayaka Mudiyansele Appuhami	Gala	0 1 29
2182	Kalahenawatta	(1) Ekanayaka Mudiyansele Dingiri Banda, (2) ditto Punchi Banda, (3) ditto Ranhamige Dingiri Banda, (4) ditto Ranhamige Kalu Banda, (5) ditto Ukkuamma, (6) ditto Punchirala, (7) ditto Ausadahami	Garden	2 3 9

Upset price at Rs. 15 to Rs. 50 per acre. Further information regarding these lands can be obtained from the Land Settlement Officer, and plans of them from the Surveyor-General.

Colonial Secretary's Office,
Colombo, April 24, 1918.

A. S. PAGDEN,
Acting Colonial Secretary.

PROVINCE OF SABARAGAMUWA.

No. 4,609, S. O.—On Friday, June 7, 1918, at 11 A.M., the Land Settlement Officer will put up for sale or settlement, at Dambulla, the under-mentioned portions of Crown land, on the terms authorized by Government. Ten allotments of land situated in the Kinigoda korale division of the Kegalla District of the Province of Sabaragamuwa.

Block survey preliminary plan 154.—Yatapawela.

Lot.	Name of Land.	Name of Claimant.	Description.	Extent. A. R. P.
9	Kahatagahamulawatta	(1) Illandaradewage Rodo Fernando, (2) ditto Josalin Fernando, (3) ditto Velo Fernando, (4) ditto William Fernando	Garden	1 2 32
9 $\frac{1}{2}$	Kahatagahamulahena alias Kandehena	do.	Chena	0 0 8
12	Kanuketiyeheha	Kaluarachchige Podi Singho Appuhamy of Yatapawela	do.	3 0 32
10	Dodanmullewatta	Loku Banda Tennekoon	Garden	6 0 6
11	Dodanmulleheha	do.	Chena	2 3 0
28	Pititumbewatta, Wagollewatta	Ilindari Dewage Engo Fernando of Wanawahala, as administratrix of the estate of the late Ranamuka Dewage Emanis Fernando of Wanawahala	Garden	81 0 7
29	Wagolleheha	do.	Chena	3 2 17
13	Atalahena alias Kanuketiyeheha	(1) Kaluarachchige Setuhami, (2) Ekenekedera Ran Menika, both of Puwakmote	do.	1 0 28
21	Dodanmullepillewa	(1) Jayasin Mudiyansele Appuhamy, (2) Edirisuri Mudiyansele Kiri Menika, (3) Jayasin Mudiyansele Punchi Menika, all of Tismalpola, (4) Loku Banda Tennekoon of Walgama	do.	0 1 5
23	Dodanmullewatta	Ranamukage Odiris Fernando	Garden	2 2 7

Upset price at Rs. 15 to Rs. 50 per acre. Further information regarding these lands can be obtained from the Land Settlement Officer, and plans of them from the Surveyor-General.

Colonial Secretary's Office,
Colombo, April 23, 1918.

A. S. PAGDEN,
Acting Colonial Secretary.

No. 4,810, S. O.—On Monday, June 10, 1918, at 11 A.M., the Land Settlement Officer will put up for sale or settlement, at Dambulla, the under-mentioned portions of Crown land, on the terms authorized by Government. Sixteen allotments of land situated in the Kinigoda korale division of the Kegalla District of the Province of Sabaragamuwa.

Block survey preliminary plan 149.—Walgama.

Lot.	Name of Land.	Name of Claimant.	Description.	Extent.	
				A.	B. P.
141	Gorekgahamullahena	(1) Jasin Mudiyanse Utku Banda, (2) ditto Punchirala, (3) ditto Utku Menike, (4) ditto Ram Menike	Chena	0	2 24
272	Mailagahamulawatta	Kaluachige Ranhamy	Plantains and chena	0	2 33
273	Mailagahamulawatta	do.	Plantains	0	2 5
274	Diganehena <i>alias</i> Mailagahamulatennewatta	do.	Chena	0	2 17
275	Diganehena	do.	do.	0	0 33
276	Do.	(1) Heratralalage Dingiri Appuhamy, (2) ditto Appuhamy, (3) ditto Dingirihamy, (4) the heirs of ditto Bandirala, (5) ditto Appuhamy	do.	0	3 18
278	Mailagahamulawatta	Heratralalage Kiri Menika	Garden	0	1 34
282	Diganawatta	(1) Kaluachigedera Utku Menika, (2) Watte Vidane Vidanelage Ram Menika	do.	2	0 18
342	Hurigollehena	(1) Heratralalage Mudiyanse, (2) ditto Dingiri Appuhamy, (3) ditto Punchi Appuhamy	Chena	2	1 35
406	Thimbirigahamadewatta	Tikiri Banda, President	Garden	3	3 34
407	Thimbirigahamadehena	S. W. T. M. Tikiri Banda, President	Chena	0	1 12
415	Harangahatennekumbura	Heratralalage Kiri Banda	do.	0	0 18
416	Elhenkokuwa	(1) Kotambulayage Kirihapuwa, (2) Davulkarayalage Pincha	Plantains	0	3 5
416a	Harankahatennepillawa	(1) Herat Mudiyanse Utku Menika, (2) Kiri Banda	Chena	0	1 37
416b	Pinkumburepillawa	The trustees of Walgama Temple	do.	0	0 19
356½	Reservation for old road	Crown	do.	0	0 29*

* For lease only.

Upset price at Rs. 15 to Rs. 50 per acre. Further information regarding these lands can be obtained from the Land Settlement Officer, and plans of them from the Surveyor-General.

Colonial Secretary's Office,
Colombo, April 23, 1918.

A. S. PAGDEN,
Acting Colonial Secretary.

No. 4,811, S. O.—On Thursday, June 20, 1918, at 11 A.M., the Land Settlement Officer will put up for sale or settlement, at Kadigamuwa, the under-mentioned portions of Crown land, on the terms authorized by Government. Thirty-five allotments of land situated in the Kinigoda korale division of the Kegalla District of the Province of Sabaragamuwa.

Block survey preliminary plan 163.—Kansalgamuwa.

Lot.	Name of Land.	Name of Claimant.	Description.	Extent.	
				A.	B. P.
97	Kongahamulahena	(1) Badde Vidanelage Appu Naide, (2) Kahatapitiya Kotuwagedera Appu Naide of Kansalgamuwa	Chena	1	2 30
91	Kandekumburepillawa	Ataudaralalage Hetuhami of Ambatenna	do.	0	1 3
89	Galamulahena	Wengapuli Arachchige Ukkuhami of Kansalgamuwa	Garden	1	0 13
90	Makullagahamullahena	do.	Chena	0	3 17
86	Galkotuwahena	(1) Pattagammaralalage Mudiyanse, (2) ditto Kiri Banda, (3) ditto Appuhami, (4) ditto Punchi Menika, all of Kansalgamuwa	Plantains	0	2 21
82	Bakmesgollehena	(1) Galatralalage Yohanahami, (2) Sabapathiar Eliyatambi, Overseer, (3) Galatralalage Tikiri Menika, (4) ditto Utku Menika	Chena	2	0 2
83	Liyanagahamulahena	(1) Wengapuli Arachchige Mendiris Appu of Kansalgamuwa, (2) Dissanayaka Mudiyanse Utku Mudiyanse of Rambukkana	High chena	1	1 1
81	Siyambalagastennehena	Galatralalage Ranhami of Kansalgamuwa	Chena	2	2 10
23	Dematagallawatta	Sabapathiar Eliyatambi of Kansalgamuwa	Garden	0	1 27
18	Andapanahena	Mohammadu Idroos Lebbe of Kansalgamuwa	do.	0	3 39
20	Batalahena	Cader Tambi Mohammadu Ismail of Rambukkana	Chena	1	0 31
21	Pansalawatta	do.	Garden	0	3 39
66½	Helehenawatta	(1) Pattagammaralalage Kiri Banda, (2) ditto Appuhami, (3) ditto Punchi Menika, (4) Senanayaka Kumarapeli Arachchige Aron Sinno Appuhami of Kansalgamuwa	do.	1	1 12
37	Bingeudawatta	Sabapathiar Eliyatambi of Kansalgamuwa	do.	0	3 35
40	Kongahamulahena	do.	Chena	0	2 16
77	Jambugastennewatta	Galatralalage Ranhami of Kansalgamuwa	do.	0	1 25
78	Dematagallehena	(1) Pattagammaralalage Punchi Menika, (2) ditto Mudiyanse, (3) ditto Appuhami, (4) ditto Kiri Banda, all of Kansalgamuwa	do.	0	2 34
80	Thalahena	Galatralalage Ranhami of Kansalgamuwa	Plantains	0	3 15
101	Ganimahena <i>alias</i> Kiripalkadehena	Wengappuli Arachchige Amaris Appu of Kansalgamuwa	Chena	2	1 7
98	Puwakgahamulahena	(1) Galatralalage Yohanahami, (2) Sabapathiar Eliyatambi, Overseer, (3) Galatralalage Utku Menika, (4) ditto Tikiri Menika, all of Kansalgamuwa	do.	1	3 18
99	Do.	do.	do.	1	1 6
95	Kiripalkadehena <i>alias</i> Telambumulahena	(1) Badde Vidanelage Kiri Appu Naide, (2) Wengappuli Arachchige Mendiris Appu, (3) Pattagammaralalage Punchi Menika,	do.	1	3 26
92	Debowawatta	(1) Wengappuli Arachchige Ukkuhami, (2) ditto Mendiris Appu	Garden	4	3 17
16	Bathalahena	(1) Wijetunga Mudiyanse Utku Mudiyanse of Walalgoda, (2) Sabapathiar Eliyatambi of Kansalgamuwa	Chena	0	3 15
96	Leemagahamulahena	(1) Mudiyanse Utku Mudiyanse of Walalgoda, (2) Wengappuli Arachchige Mendiris Appu of Kansalgamuwa	do.	2	3 6
100	Kurempolagehena	(1) Wijetunga Mudiyanse Utku Mudiyanse of Walalgoda, (2) Wijetunga Mudiyanse Utku Mudiyanse of Walalgoda	do.	2	3 5
13	Badullagahamulahena	Idroos Lebbe	do.	0	0 24
14	Do.	(1) Muna Idroos Lebbe, (2) Wijetun Mudiyanse Utku Mudiyanse of Walalgoda	Garden	0	3 4

Lot.	Name of Land.	Name of Claimant.	Description.	Extent.		
				A.	R.	P.
1c	Pahalawelyaya	Walagoda Gondenigedera Punchirala and others	.. Paddy field	0	0	5
43	Rukkattanagahamulawatta	Gallatralalage Johanahami and others	.. Garden	0	0	15*
45	Galamulahena	Wengappuli Arachchilage Amaris Appu	.. do.	0	1	6*
46	Gamaralagewatta, Rukkattanagahamulawatta	(1) Gamaralage Dingiri Amma, (2) Gallatralalage Johanahami and others	.. do.	0	1	20*
48	Hitinawatta, Ratu-kekunagahamulawatta	(1) Gallatralalage Ranhami, (2) ditto Dingiri Appu	.. do.	0	1	2*
55	Habahenawatta	Udamadawala Mangedera Vidanelage Punchirala	.. do.	0	0	2*
62	Nikagollehena, Peelikumburetenawatta	(1) Kaluachchige Pablis Appu, (2) Kankani Tantarige Karanolis Silva	Chena	0	1	25*

* For lease only.

Upset price at Rs. 15 to Rs. 50 per acre. Further information regarding these lands can be obtained from the Land Settlement Officer, and plans of them from the Surveyor-General.

Colonial Secretary's Office,
Colombo, April 23, 1918.A. S. PAGDEN,
Acting Colonial Secretary.

No. 4,612, S. O.—On Thursday, June 6, 1918, at 11 A.M., the Land Settlement Officer will put up for sale or settlement, at Dambulla, the under-mentioned portions of Crown land, on the terms authorized by Government. Twenty-four allotments of land situated in the Kinigoda korale division of the Kegalla District of the Province of Sabaragamuwa.

Block survey preliminary plan 150.—Puwakmote.

Lot.	Name of Land.	Name of Claimant.	Description.	Extent.		
				A.	R.	P.
8	Kongahamulahena	Konara Mudiyanse Menikhami of Puwakmote	.. Chena	1	0	20
10	Hingurehena	do.	.. Plantains	2	0	39
36	Innawattahena alias Udattehena	Rasnekgedera Kiri Menika of Puwakmote	.. Chena	0	1	32
37	Pitawatta alias Kongahamula-aramba	do.	.. Arecanut	0	2	20
41	Wetennahena	(1) Undugodagedera Kalu Banda, (2) ditto Mudianse, (3) ditto Punchirala, (4) ditto Dingiri Appuhami, all of Puwakmote	Chena	1	2	12
42	Dombegollehena	(1) Dissanayaka Mudiyanse Appuhami, (2) ditto Mudianse	do.	0	1	26
44	Pilimunuwewatta alias Galegawawatta	(1) Veda Henayalage Lapaya, (2) Henayalage Kiri Baba, both of Puwakmote	Garden	0	3	29
49	Liyanagollehena	Dahanaka Mudiyanse Mudiyanse of Puwakmote	.. Chena	2	3	14
61	Gallindepitiyehena	(1) Konara Mudiyanse Ukku Banda, (2) ditto Ukku Amma, (3) Madige Vidanelage Punchi Menika	do.	0	3	1
78	Dematagoluhena	Baenekralalage Dingiri Menika of Puwakmote	.. do.	0	2	11½
78a	Do.	do.	.. do.	0	0	1½
80	Dematagollewatta	do.	.. Garden	0	3	32½
80a	Do.	do.	.. do.	0	0	3½
86	Weliullewatta	(1) Hennekgedera Ran Menika, (2) Konara Mudiyanse Menikhami, (3) Hennekka Ralalage Dingiri Appuhami, (4) ditto Ukku Banda	do.	1	2	0
87	Weliullehena	(1) Hennekgedera Ran Menika, (2) Wielmema Achchilage Dingiri Menika, both of Puwakmote	Chena	0	2	37
1d	Gallindapitiyehena	(1) Konara Mudiyanse Ukku Banda, (2) ditto Ukku Amma, (3) Madige Vidanelage Punchi Menika, all of Puwakmote	do.	0	1	18
1a1	Kapukandamukulana	(1) Kalu Arachchige Podi Singho Appuhamy of Yatapawela, (2) Ekkenekgedera Punchirala of Puwakmote	Forest	4	0	4
1h	Pansalahena	P. Attadasi Unnanse	.. Chena	0	1	32
1k	Kandehena	D. M. Kiri Appuhamy	.. do.	0	0	10
14	Bogahamulawatta	Undugodegedera Siyathu	.. Garden	1	0	17
43	Dombegollewatta	Dissanayake Mudiyanse Kiri Banda Mudiyanse	.. do.	0	1	26
68	Pilimunuwehena	(1) Ditto Kiri Banda, (2) ditto Mudiyanse	.. Chena	0	2	16
75	Pathahagawapillewewatta	(1) The heirs of Kaluwadewage Miguel Fernando, (2) Kahagalle Punchina	Garden	0	3	11
90	Streams	Crown	.. Stream	1	3	20

Upset price at Rs. 15 to Rs. 50 per acre. Further information regarding these lands can be obtained from the Land Settlement Officer, and plans of them from the Surveyor-General.

Colonial Secretary's Office,
Colombo, April 23, 1918.A. S. PAGDEN,
Acting Colonial Secretary.

No. 4,613, S. O.—On Tuesday, June 11, 1918, at 11 A.M., the Land Settlement Officer will put up for sale or settlement, at Dambulla, the under-mentioned portions of Crown land, on the terms authorized by Government. Fifteen allotments of land situated in the Kinigoda korale division of the Kegalla District of the Province of Sabaragamuwa.

Block survey preliminary plan 145.—Deliwala.

Lot.	Name of Land.	Name of Claimant.	Description.	Extent.		
				A.	R.	P.
16	Weralandehena	Pallegama Mudiyanse Appuhami of Deliwala	.. Open land	1	0	10
50	Heenenewatta alias Agalewatta	(1) Pallegama Mudiyanse Tikiri Menika, (2) Pallegama Mudiyanse-lage Mudianse, both of Deliwala	Garden	1	2	38
55	Agalehena alias Heenehena	do.	.. Chena	0	3	36
57	Heennehena	(1) Pallegama Mudiyanse Punchirala, (2) ditto Punchi Menika, (3) ditto Dingiri Menika, (4) ditto Ran Menika, all of Deliwala	do.	2	1	22
60	Heennehenawatta alias Bogahamulahena	(1) Pallegama Mudiyanse Punchirala, (2) ditto Ukku Banda, (3) Siyambalapitiyalagedera Kiri of Godagampola, (4) Pallegama Mudiyanse Punchi Menika, (5) ditto Dingiri Menika, (6) ditto Ran Menika	Plantains	1	3	12
61	Kahatagahamulahena	(1) Pallegama Mudiyanse Punchirala, (2) ditto Punchi Menika, (3) ditto Dingiri Menika, (4) Watte Vidanelage Punchirala, all of Deliwala	do.	3	3	33
62	Heennehena alias Dikkondeniyehena	do.	.. Chena	1	3	20

Lot.	Name of Land.	Name of Claimant.	Description.	Extent.	
				A.	R. P.
86	Kandehena	(1) Wijesuri Mudiyansele Mudalihami of Deliwala, (2) Atukoralalage Menikhami, (3) ditto Panchirala of Ranawana, (4) Wijesin Kuruwita Arachchige Simon Perera of Deliwala	Chena	0	1 36
87	Do.	do.	do.	0	1 1
88	Egodahena	(1) Adikarigedera Ranhami, (2) Wijesin Kuruwita Arachchige Siman Perera, (3) Ambagahagedera Appuhami, (4) ditto Dingiri Menika, all of Deliwala	do.	0	1 36
89	Egodahena <i>alias</i> Tittawelehena	do.	do.	0	1 27
153	Kadigahamulahena	(1) Wijesuriya Mudiyansele Dingiri Appu of Deliwala, (2) Wijesuriya Mudiyansele Puchi Menika of Polpitiya, (3) Atukoralalage Menikhami, (4) ditto Panchirala of Ranawana	do.	0	0 15
163	Gallendahena	(1) Wijesuriya Mudiyansele Bandirala Vedarala, (2) Wijesuriya Mudiyansele Ukku Banda, (3) ditto Dingiri Appu, (4) ditto Mudiyanse, (5) ditto Ranhami, (6) Beruwala Wickreme Achchilage Dingiri Menika, (7) Wijesuriya Mudiyansele Mudalihami Nekarala, (8) Wijesuriya Mudiyansele Dingiri Appu, all of Deliwala, (9) Wijesuriya Mudiyansele Puchi Menika of Polpitiya, (10) Atukoralalage Menikhami, (11) ditto Panchirala of Ranawana	do.	3	0 16
180	Bogahamulawatta	Kolonna Patiranehelage Don Melis Jayawardena of Deliwala	Open land	0	1 0
162	Gallendewatta	(1) Wijesuriya Mudiyansele Mudalihami, (2) Wijesuriya Mudiyansele Appuhami	Garden	0	3 23

Upset price at Rs. 15 to Rs. 50 per acre. Further information regarding these lands can be obtained from the Land Settlement Officer, and plans of them from the Surveyor-General.

Colonial Secretary's Office,
Colombo, April 23, 1918.

A. S. PAGDEN,
Acting Colonial Secretary.

LAND ACQUISITION NOTICES.

HAVING been duly directed by the Governor, with the advice of the Executive Council, acting under the provisions of "The Land Acquisition Ordinance of 1876," section 6, to take order for the acquisition of the following land, required for a public purpose, namely, for a cemetery for Talaimannar, to wit:—

Preliminary plan 4,998. Village—Talaimannar.

Lot.	Name of Land.	Description.	Name of Claimant.	Extent.	
				A.	R. P.
2	Toputaravaikani	Low jungle	Santiago Visuvasam Kunjai and Kasparu Marianu Pachcheku, both of Talaimannar	5	2 33.5

I hereby give public notice, as required by section 7, that the Government proposes to take possession of the land. All persons interested in the aforesaid land are hereby required to appear personally or by agent before me at the Mannar Kacheheri on June 5, 1918, at 11 A.M., and to state the nature of their respective interests in the land, and the amount and particulars of their claims to compensation for such interests.

Mannar Kacheheri,
April 22, 1918.

B. G. DE GLANVILLE,
Assistant Government Agent.

HAVING been duly directed by the Governor, with the advice of the Executive Council, acting under the provisions of "The Land Acquisition Ordinance of 1876," section 6, to take order for the acquisition of the following lands, required for a public purpose, namely, for the improvement of the road from Mutur to Shell Bay, to wit:—

Preliminary plan 5,268. Village—Sampur.

Lot.	Name of Land.	Description.	Name of Claimant.	Extent.	
				A.	R. P.
1	Palatadivalavu	Open land	K. Sinnakkuddi of Sampur	0	0 8
2	Do.	do.	P. Velupillai of Sampur	0	0 4.5
3	Mavadiyalavu	do.	Seenivasakam of Sampur	0	0 4.2
4	Palatadivalavu	do.	K. Sinnatampi of Sampur	0	0 4.5
5	Do.	do.	T. Konamalai of Sampur	0	0 1.7
6	Pilavalavu	Coconut garden	Kanapathi Kattadi of Sampur	0	0 4.8
7	Mavadiyalavu	Open land	K. Eliyatampi of Sampur	0	0 3.5
8	Kinatadivalavu	do.	K. Kanapathy of Sampur	0	0 3.5
9	Mavadiyalavu	do.	M. Kandappa of Sampur	0	0 2
10	Do.	do.	M. Kandappan of Sampur	0	0 2.5
11	Muttanchivalavu	do.	M. Kadiramattamby of Sampur	0	0 3.2
12	Pillaiyarkovilvalavu	do.	Managers of Hindu Temple	0	0 8.6
13	Pallivalavu	do.	Wesleyan Mission	0	0 0.6
14	Muttanchivalavu	do.	S. Konamalai of Sampur	0	0 0.05
15	Do.	do.	do.	0	0 0.15
16	Do.	Coconut garden	M. Pattiniyan of Sampur	0	0 0.6
17	Do.	do.	V. Kattamuttu of Sampur	0	0 0.2
18	Tavaravalavu	Open land	S. Konamalai of Sampur	0	0 0.2
19	Muttanchivalavu	do.	K. Velupillai of Sampur	0	0 0.5
20	Do.	Coconut garden	Pattanachchi of Sampur	0	0 0.7
21	Do.	do.	K. Konamalai of Sampur	0	0 0.9
22	Do.	Open land	K. Kalikutty of Sampur	0	0 0.9
23	Pallamveli	do.	K. Konamalai of Sampur	0	0 0.5
25	Do.	do.	Kali, wife of Mylvaganam of Sampur	0	0 0.5

I hereby give public notice, as required by section 7, that the Government proposes to take possession of the lands. All persons interested in the aforesaid lands are hereby required to appear personally or by agent before me at Sampur School on June 18, 1918, at 10 A.M., and to state the nature of their respective interests in the lands and the amount and particulars of their claims to compensation for such interests.

Trincomalee Kacheheri,
April 20, 1918.

G. S. WODRMAN,
Assistant Government Agent.