

# Ceylon Government Gazette

Published by Authority.

No. 6,940 — FRIDAY, MAY 3, 1918.

## Part III.—Lands.

Separate paging is given to each Part in order that it may be filed separately.

	PAGE		PAGE		PAGE
Land Settlement Notices :—		Land Sales by the Government Agents :—		Land Sales by the Settlement Officer :—	
Preliminary Notices ..	741	North-Western Province ..	—	Northern Province ..	—
Final Orders ..	747	North-Central Province ..	791	Eastern Province ..	—
Land Sales by the Government Agents :—		Province of Uva ..	792	North-Western Province ..	793
Western Province ..	791	Province of Sabaragamuwa ..	793	North-Central Province ..	—
Central Province ..	—	Land Sales by the Settlement Officer :—		Province of Uva ..	—
Southern Province ..	—	Western Province ..	—	Province of Sabaragamuwa ..	796
Northern Province ..	—	Central Province ..	—	Land Acquisition Notices ..	—
Eastern Province ..	—	Southern Province ..	—	Land Resumption Notices ..	—

### PRELIMINARY NOTICES.

#### Mannar Notice No. 6,837.

Notice under "The Waste Lands Ordinances of 1897, 1899, 1900, and 1903."

TAKE notice that unless within three months from May 3, 1918, the persons, if any, who claim any interest in the lands hereinafter mentioned or in any one or more of such lands or to some interest therein make claim in person or in writing to the said lands or any of them or to some interest therein to J. M. Davies, Esq., Special Officer appointed under section 28 of "The Waste Lands Ordinances of 1897, 1899, 1900, and 1903," at his office at Colombo :

Such Special Officer, in pursuance of the powers vested in him by the said Ordinances, will declare by writing under his hand that the said lands, or such of them as to which no claim has been made, are the property of the Crown.

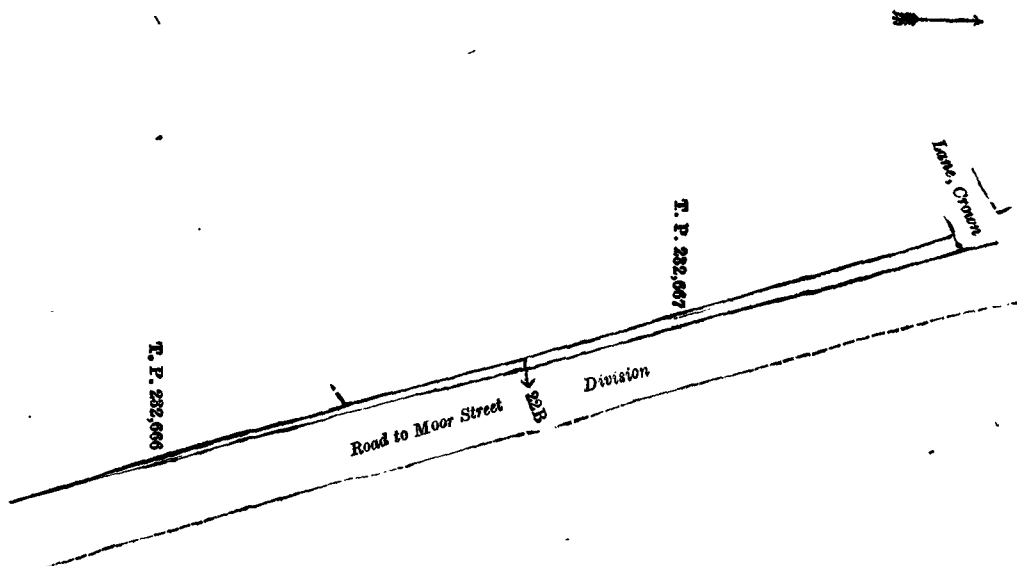
J. M. DAVIES,  
Special Officer.

#### Description of the Lands referred to.

The following lots situated in the Pettah division of Mannar town, in Mannar East of Mannar island, of the Mannar District, in the Northern Province, as described in the annexed diagrams :—

Lot.	Name of Land.	I.—Mannar town survey.	Extent, A. B. P.
22B	Open land		0 0 3.04

and bounded as follows : on the north by a lane claimed by the Crown ; on the east by the road from Moor street division ; on the south by T. P. 232,666 ; on the west by T. P. 232,667.



Surveyor-General's Office,  
Colombo, March 23, 1918.

Scale of 1 Chain to an Inch.

C. R. LUNDIE,  
for Surveyor-General.

## II.—Mannar town survey.

Lot.	Name of Land.	Extent, A. B. P.
46B	Open ground	0 0 0.10

and bounded as follows: on the north by house and compound claimed by Proctor A. L. Savundranayagam; on the east and south by Post and Telegraph Office and premises acquired by the Crown; on the west by permanent tiled house, temporary huts, and compound claimed by Mrs. Cheemampillai.



Surveyor-General's Office,  
Colombo, March 23, 1918.

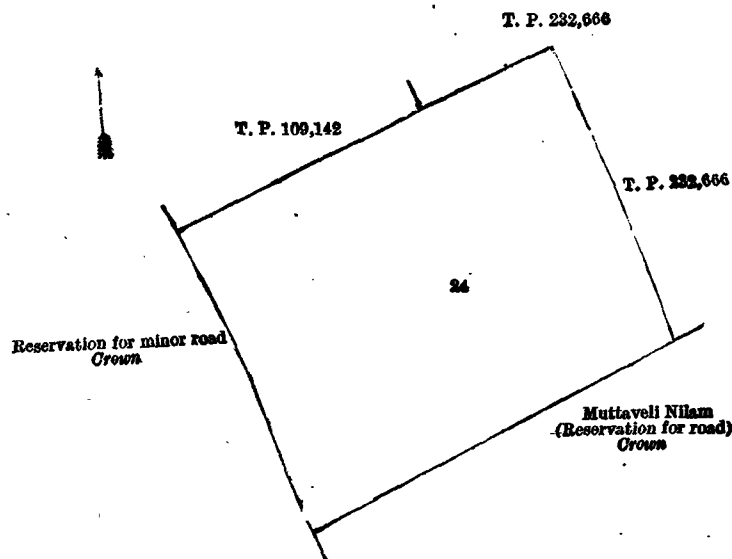
Scale of 1 Chain to an Inch.

C. R. LUNDIE,  
for Surveyor-General.

## III.—Mannar town survey.

Lot.	Name of Land.	Extent, A. B. P.
24	Public Works Department clerks' quarters and premises	0 1 19.71

and bounded as follows: on the north by T. Ps. 109,142, 232,666; on the east by T. P. 232,666; on the south by Muttavelli Nilam (reservation for road) claimed by the Crown; on the west by reservation for minor road claimed by the Crown.



Surveyor-General's Office,  
Colombo, November 29, 1917.

Scale of 1 Chain to an Inch.

C. R. LUNDIE,  
for Surveyor-General.

Mannar S. O. 1—1918.

## Anuradhapura Notice No. 6,838.

## Notice under "The Waste Lands Ordinances of 1897, 1899, 1900, and 1903."

TAKE notice that unless within three months from May 3, 1918, the persons, if any, who claim any interest in the lands hereinafter mentioned or in any one or more of such lands or to some interest therein make claim in person or in writing to the said lands or any of them or to some interest therein to J. M. Davies, Esq., Special Officer appointed under section 28 of "The Waste Lands Ordinances of 1897, 1899, 1900, and 1903," at his office at Colombo:

Such Special Officer, in pursuance of the powers vested in him by the said Ordinances, will declare by writing under his hand that the said lands, or such of them as to which no claim has been made, are the property of the Crown.

## Description of the Lands referred to.

J. M. DAVIES,  
Special Officer.

The following lots situated in the village of Helambewewa, in the Wilachchiya tulana of the Wilachchiya korale of the Nuwaragam palata, in the North-Central Province, as described in the annexed diagram:—

## Preliminary plan 737.

Lot.	Name of Land.	Extent, A. B. P.	Lot.	Name of Land.	Extent, A. B. P.
1	Tammanegollawala	0 1 2	13	Wewkandeadithiha (reservation for bund)	2 1 39
2	Ehalabadakatuwa, Ekiriwewalanda, Labugahayaya, Panyaya, Palugahavembuwa, Rannelanda, Kudapuli-yankulamelanda, Elapattavembuwa, Kohombavembuwa, Aliabbeykatuwa, Kokobeykatuwa, and Wilwatuwalanda	614 2 8	14	Horow-ela	0 0 6
3	Talawe-oya (part)	7 2 18	16	Keppitiyawe, Guruwalamukalana, and Millagollewakele	412 3 35
4	Aliabbey-ela	0 1 19	17	Ekiriwewa (tank and bund)	32 0 33
5	Aliabbey	0 3 35	18	Wekandeaditta-accara	0 2 4
6	Ela	0 0 12	19	Wewkandeadithiha (reservation for bund)	2 3 4
7	Mudiyanserekkawala	0 1 0	20	Horow-ela	0 0 3
8	Nambadadigiliya-ela	1 0 38	21	Mahapuliyankulama (tank and bund)	33 2 38
9	Ehalabadakatuwa	19 1 31	22	Ekiriwewa-adipara	0 1 30
10	Kokobey	3 0 28	23	Indipitiyekotuwa, Ekiriwewalanda, Kulmottiwalayaya, Puliyankulamaland, Wangodalanda, Kariwilayaya, and Batalayaya	238 3 21

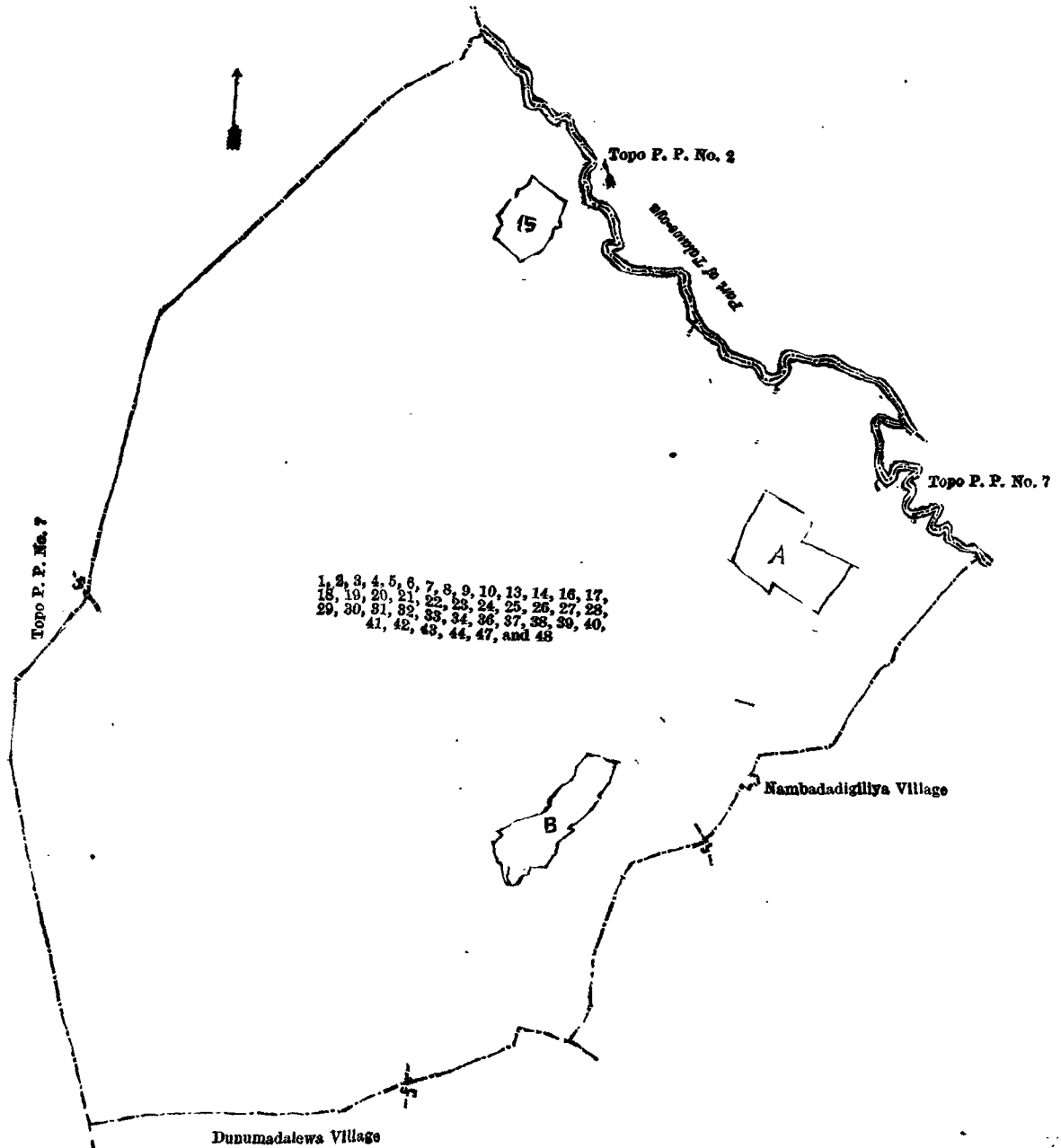
Lot.	Name of Land.	Extent, A. R. P.	Lot.	Name of Land.	Extent, A. R. P.
24 ..	Millagollewa-ela ..	1 3 7	38 ..	Helambewewa (tank and bund) ..	51 3 34
25 ..	Indipitiyekatuwa ..	2 3 31	39 ..	Minipittaniya (cemetery) ..	0 2 6
26 ..	Suriyadamunepara ..	0 1 31	40 ..	Mukalanewala ..	0 0 7
27 ..	Kuda Puliyankulama (tank and bund)	3 3 12	41 ..	Ratmalawalamukalana, Kudamilla-gollewamukalana ..	295 1 25
28 ..	Wewkandeadithiha (reservation for bund)	0 2 22	42 ..	Helambewewalanda, Walkabarankagahayaya ..	250 2 5
29 ..	Puliyankulama-ela ..	0 1 35	43 ..	Adipara ..	0 0 19
30 ..	Kohombawimbuwa and Welapahalakuwa ..	25 2 7	44 ..	Horow-ela ..	0 0 3
31 ..	Nikawewa-adipara and Puliyankulamapara ..	0 1 19	47 ..	Tisbamba ..	1 1 27
32 ..	Wilwatuwamukalana ..	10 3 26	48 ..	Wewkandeadithiha (reservation for bund) ..	1 1 15
33 ..	Wilwatuwawala ..	0 2 12			
34 ..	Bemmewewalanda, Wela-addaralanda	109 1 28			
36 ..	Ekiriwewapara ..	0 0 6			
37 ..	Wewkandeadithiha (reservation for bund)	1 3 0			
					2,132 0 21

and bounded as follows: on the north by the part of Talawe-oya (topo preliminary plan 2), topo preliminary plan 7; on the east by the village limit of Nambadadigiliya; on the south by the village limit of Dunumadalewa; on the west by topo preliminary plan 7.

NOTE.—The following lots lying within the above-mentioned boundaries are excluded from this notice, and their aggregate acreage of 60 acres 3 roods and 4 perches is not included in the acreage of 2,132 acres and 21 perches given above:—

Preliminary plan 737.

Lot.	Name of Land.	Extent, A. R. P.	Lot.	Name of Land.	Extent, A. R. P.
A 11 ..	Puliyankulama-accara (T. Ps. 233,529, &c.) ..	26 3 19	B 45 ..	Gangoda ..	1 3 25
A 12 ..	Do. ..	0 0 19	B 46 ..	Kotuwela ..	2 0 37
15 ..	Ekiriwewapuranawela ..	12 2 15			
B 35 ..	Helambewewapuranawela ..	17 0 9			60 3 4



Surveyor-General's Office,  
Colombo, March 19, 1918.

Scale of 32 Chains to an Inch.  
Anuradhapura S. O. 10—1918.

C. R. LUNDIE,  
for Surveyor-General.

Anuradhapura Notice No. 6,839.

Notice under "The Waste Lands Ordinances of 1897, 1899, 1900, and 1903."

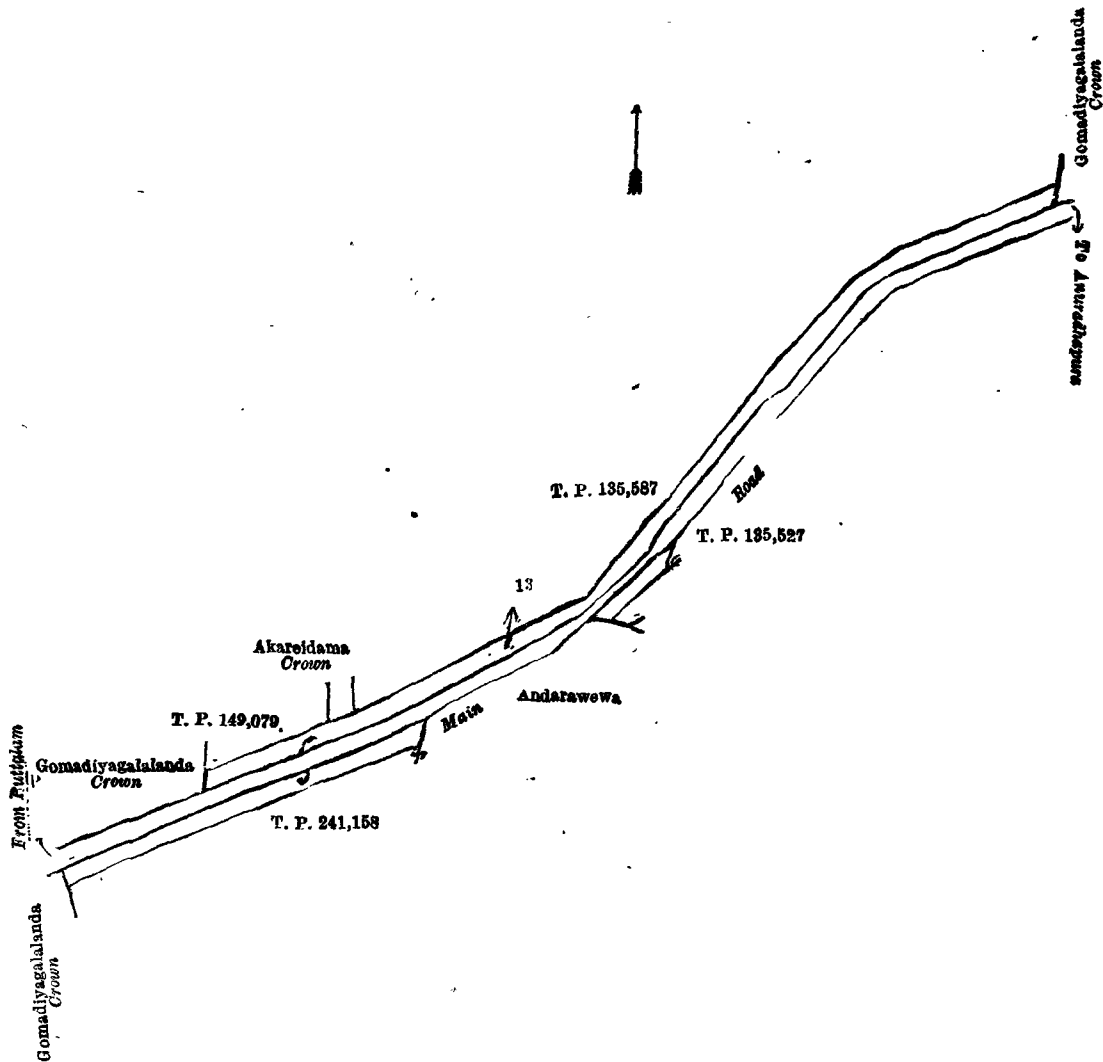
TAKE notice that unless within three months from May 3, 1918, the persons, if any, who claim any interest in the land hereinafter mentioned make claim in person or in writing to the said land or to some interest therein to J. M. Davies, Esq., Special Officer appointed under section 28 of "The Waste Lands Ordinances of 1897, 1899, 1900, and 1903," at his office at Colombo :

Such Special Officer, in pursuance of the powers vested in him by the said Ordinances, will declare by writing under his hand that the land, to which no claim has been made, is the property of the Crown.

J. M. DAVIES,  
Special Officer:

Description of the Land referred to.

The land commonly called or known as Gomadiyagalalandu (reservation for road), situated in the village of Andarawewa, in the Andarawewa tulana of the Wilachchiya korale of the Nuwaragam palata, in the North-Central Province, containing in extent 1 acre 1 rood and 1 perch, shown as lot 13 in preliminary plan 663 and in the annexed diagram ; and bounded as follows : on the north by Gomadiyagalalanda declared to be the property of the Crown under the Waste Lands Ordinances, T. P. 149,079, Akareidama declared to be the property of the Crown under the Waste Lands Ordinances, T. P. 135,587 ; on the east by Gomadiyagalalanda declared to be the property of the Crown under the Waste Lands Ordinances ; on the south by the main road from Anuradhapura to Puttalam, T. P. 135,527, the main road from Anuradhapura to Puttalam, T. P. 241,158 ; on the west by Gomadiyagalalanda declared to be the property of the Crown under the Waste Lands Ordinances.



Surveyor-General's Office,  
Colombo, March 28, 1918.

Scale of 4 Chains to an Inch.

C. R. LUNDIE,  
for Surveyor-General.

**Anuradhapura Notice No. 6,840.**

**Notice under "The Waste Lands Ordinances of 1897, 1899, 1900, and 1903."**

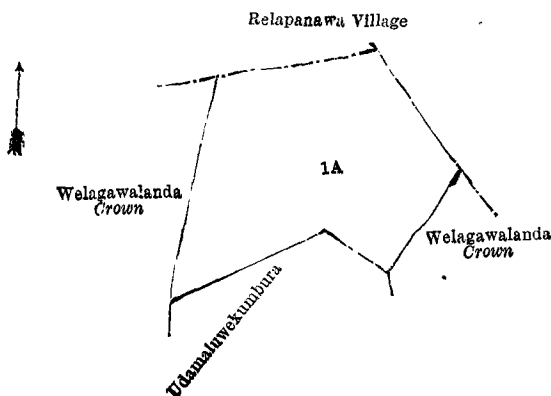
TAKE notice that unless within three months from May 3, 1918, the persons, if any, who claim any interest in the land hereinafter mentioned make claim in person or in writing to the said land or to some interest therein to J. M. Davies, Esq., Special Officer appointed under section 28 of "The Waste Lands Ordinances of 1897, 1899, 1900, and 1903," at his office at Colombo :

Such Special Officer, in pursuance of the powers vested in him by the said Ordinances, will declare by writing under his hand that the land, to which no claim has been made, is the property of the Crown.

J. M. DAVIES,  
Special Officer.

*Description of the Land referred to.*

The land commonly called or known as Welagawalanda, situated in the village of Sinharagama, in the Andarawewa tulana of the Wilachchiya korale of the Nuwaragam palata, in the North-Central Province, containing in extent 2 acres, shown as lot 1 A in preliminary plan 664 and in the annexed diagram ; and bounded as follows : on the north by the village limit of Relapanewa ; on the east by the village limit of Relapanewa, Welagawalanda belonging to the Crown ; on the south by Udamaluwekumbura (private) ; on the west by Welagawalanda belonging to the Crown.



Surveyor-General's Office,  
Colombo, March 28, 1918.

Scale of 4 Chains to an Inch.  
Anuradhapura S. O. 12—1918.

C. R. LUNDIE,  
for Surveyor-General.

**Puttalam Notice No. 6,841.**

**Notice under "The Waste Lands Ordinances of 1897, 1899, 1900, and 1903."**

TAKE notice that unless within three months from May 3, 1918, the persons, if any, who claim any interest in the lands hereinafter mentioned or in any one or more of such lands appear before the Assistant Government Agent of the Puttalam and Chilaw Districts of the North-Western Province, at his office in Puttalam, and make claim in person or in writing to the said lands or any of them or to some interest therein :

Such Assistant Government Agent, in pursuance of the powers in him vested by Ordinance No. 1 of 1897, will declare by writing under his hand that the said lands, or such of them to which no claim has been made, are the property of the Crown.

W. E. WAIT,  
Assistant Government Agent.

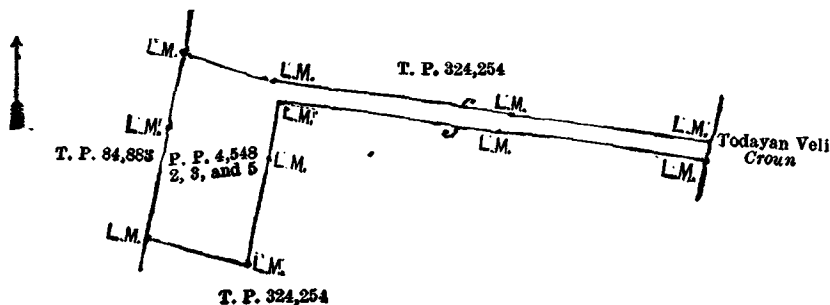
*Description of the Lands referred to.*

The following lots situated in the village of Oddakkarai, in Akkarai pattu north of Kalpitiya division of the Puttalam District, of the North-Western Province, as described in the annexed diagram :—

Preliminary plan 4,548—Oddakkarai.

Lot.	Name of Land.	Extent, A. R. P.	Lot	Name of Land.	Extent, A. R. P.
2 ..	Arakodaikani (right of way to burial ground)	.. 0 1 15	5 ..	Cemetery <i>alias</i> Arkodaikani (reservation for burial ground)	.. 0 2 0
3 ..	Do. (burial ground)	.. 0 1 19			1 0 34

and bounded as follows : on the north by land described in title plan 324,254 ; on the east by Tadayanveli claimed by the Crown and land described in title plan 324,254 ; on the south by land described in title plan 324,254 ; and on the west by land described in title plan 84,883.



Surveyor-General's Office,  
Colombo, March 7, 1918.

Scale of 4 Chains to an Inch.

C. R. LUNDIE,  
for Surveyor General.  
C 2

**Puttalam Notice No. 6,842.**

**Notice under "The Waste Lands Ordinances of 1897, 1899, 1900, and 1903"**

TAKE notice that unless within three months from May 3, 1918, the persons, if any, who claim any interest in the lands, hereinafter mentioned or in any one or more of such lands appear before the Assistant Government Agent of the Puttalam and Chilaw Districts of the North-Western Province, at his office in Puttalam, and make claim in person or in writing to the said lands or any of them or to some interest therein :

Such Assistant Government Agent, in pursuance of the powers in him vested by Ordinance No 1 of 1897, will declare by writing under his hand that the said lands, or such of them to which no claim has been made, are the property of the Crown.

W. E. WAIT,  
Assistant Government Agent.

*Description of the Lands referred to.*

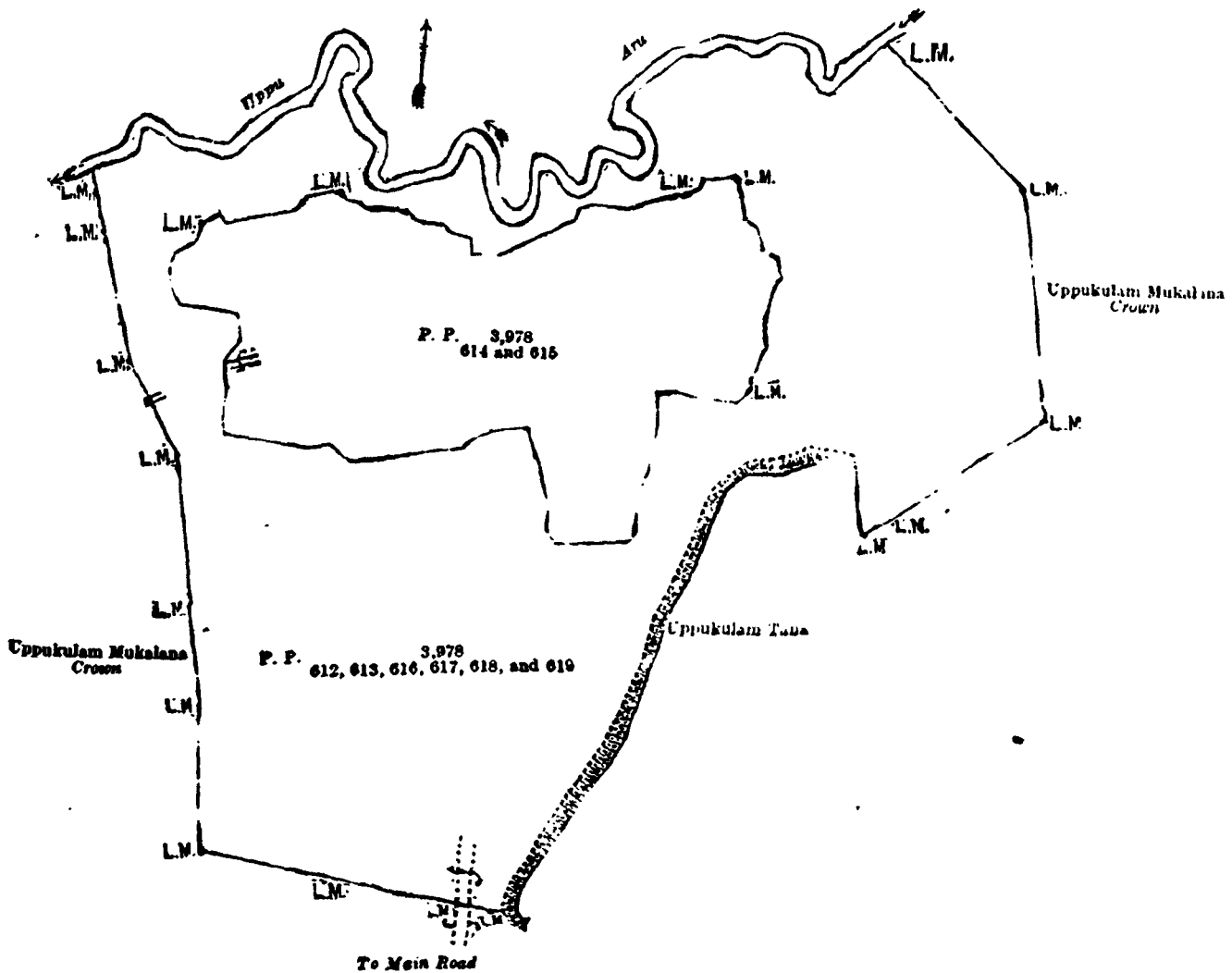
The following lots situated in the village of Uppukulam, in Rajawanni pattuwa of Demala hatpattu of Puttalam District, of the North-Western Province, as described in the annexed diagram :—

Preliminary plan 3,978.

Lot.	Name of Land.	Extent, A. R. P.	Lot.	Name of Land.	Extent, A. R. P.
612 ..	Uppukulamkele ..	.. 20 3 14	618 ..	Uppukulamkele ..	.. 2 1 7
613 ..	Do. ..	.. 5 3 16	619 ..	Path ..	.. 0 1 35
616 ..	Do. ..	.. 28 0 18			
617 ..	Uppukulamhena ..	.. 6 1 5			63 3 15

and bounded as follows : on the north by Uppu-aru ; on the east by Uppukulaminukalana, Crown, and Uppukulam tank ; on the south and west by Uppukulammukalana, Crown.

N.B.—Lots 614 and 615, commonly called or known as Uppukulamvayal, in extent 21 acres 1 rood 14 perches and 2 acres 1 rood 18 perches respectively, are excluded from this notice, and its aggregate extent of 23 acres 2 roods 32 perches is not included in the extent of 63 acres 3 roods 15 perches described above.



Surveyor-General's Office,  
Colombo, December 4, 1917.

Scale of 8 Chains to an Inch.

G. K. THORNHILL,  
for Surveyor-General.

## FINAL ORDERS.

## Kalutara S. O. No. 7.

## Order under Section 4, Sub-section (1), of "The Waste Lands Ordinances of 1897, 1899, 1900, and 1903."

In the matter of the land commonly called or known as Kurundukele, situate in the village of Kanana, in the Walallawiti pattu of the Pasdun korale west of the Kalutara District, in the Western Province, and of "The Waste Lands Ordinances of 1897, 1899, 1900, and 1903."

WHEREAS in pursuance of section 1 of the said Ordinances it was duly declared and notified on the 27th day of July, 1917, that if no claim to the land commonly called or known as Kurundukele, situate in the village of Kanana, in the Walallawiti pattu of the Pasdun korale west of the Kalutara District, in the Western Province, containing in extent 4 acres and 2 perches, and shown as lot 27½ in preliminary plan 76 and in the annexed diagram, was made to Norman Albert Hampton, Special Officer appointed under section 28 of the said Ordinances, within the period of three months from the date specified in the said notice, such land would be declared the property of the Crown, and dealt with on account of the Crown (*vide* Notice No. 6,454):

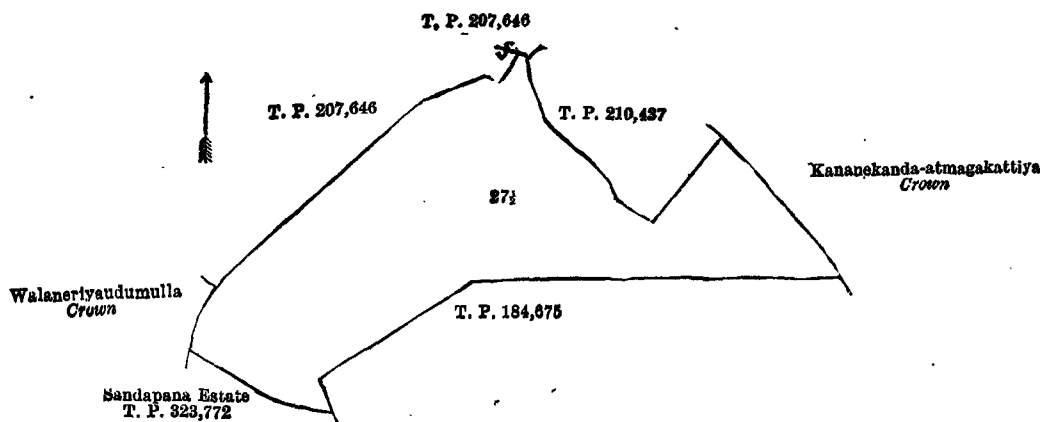
And whereas Kumbalatara Arachchige Don Pilek Appuhami made claim thereto, and I, Norman Albert Hampton, Special Officer appointed under section 28 of the said Ordinances, made due inquiry into such claim, and whereas the said claimant and I, came to an agreement in writing dated the 7th day of December, 1917, concerning the said land, under section 4, sub-section (1), of the said Ordinances, whereby it was agreed that the said claimant should be declared the purchaser of the said land for a sum of Rupees Four hundred and Fifty only (Rs. 450) paid to the Settlement Officer, as the purchase amount of the said land by the said claimant, he is hereby, in pursuance of the agreement aforementioned, declared to be the purchaser of the said land, as more fully described herein below.

*Description of the Land referred to.*

The following lot situated in the village of Kanana, in the Walallawiti pattu of the Pasdun korale west of the Kalutara District, in the Western Province, as described in the annexed diagram:—

Lot.	Name of Land.	Preliminary plan 76.	Extent, A. R. P.
27½	Kurundukele	.. .. .	4 0 2

and bounded as follows: on the north by T. P. 207,646 and T. P. 210,437; on the east by Kananekanda-atmagakattiya to be declared the property of the Crown under the Waste Lands Ordinances; on the south by T. P. 184,675, Sandapana estate sold by the Crown (T. P. 323,772); on the west by Walaneriyau-dumulla to be declared the property of the Crown under the Waste Lands Ordinances, T. P. 207,646.



Surveyor-General's Office,  
Colombo, February 18, 1918.

Scale of 4 Chains to an Inch.

C. R. LUNDIE,  
for Surveyor-General.

March 10, 1918.

N. A. HAMPTON,  
Special Officer.

## Kalutara S. O. No. 8.

Order under Section 2 of "The Waste Lands Ordinances of 1897, 1899, 1900, and 1903,"  
declaring Lands to be Crown Property.

In the matter of the lands commonly called or known as Walaneriyau-dumulla, Kananekanda, &c., situate in the village of Kanana, in the Walallawiti pattu of the Pasdun korale west of the Kalutara District, in the Western Province, and of "The Waste Lands Ordinances of 1897, 1899, 1900, and 1903."

THE notice required by section 1 of "The Waste Lands Ordinances of 1897, 1899, 1900, and 1903," having been duly published in manner prescribed by that section in respect of the above-named lands (*vide* Notice No. 6,454), and no claim having been made to the said lands or to any interest therein within the period of three months from the date specified in the said notice, I, Norman Albert Hampton, Special Officer appointed under section 28 of the said Ordinances, under and by virtue of the powers vested in me in that behalf by section 2 of the said Ordinances, do hereby on this 10th day of March, 1918, order and declare that the said lands, as more fully described herein below, situate in the village of Kanana, in the Walallawiti pattu of the Pasdun korale west of the Kalutara District, in the Western Province, and shown as lots 12D, 16, 23J, 56, and 57 in preliminary plan 76 and in the annexed diagrams, and containing in extent 156 acres 2 roods and 7 perches, are the property of the Crown.

## Description of the Lands referred to.

The following lots situated in the village of Kanana, in Walallawitipattu of the Pasdun korale west of the Kalutara District, in the Western Province, as described in the annexed diagram :—

## Preliminary plan 76.

Lot.	Name of Land.	Extent, A. R. P.	Lot.	Name of Land.	Extent, A. R. P.
12D	Walaneriyaudumulla	6 2 13	56	Lewanduwa-ela (stream), Welipenna-ganga (part of) Lenetheri-ela, and Kanane-ela	11 0 31
16	Kananekanda	130 0 4	57	Minor road	1 1 14
23½	Kananekanda-atmagakattiya	7 1 25			
			156 2 7		

and bounded as follows : on the north by the Welipenna-ganga (part of) (the boundary of Iddagoda pattu), the village limit of Lewanduwa ; on the east by the village limit of Pannila ; on the south by the village limit of Ittapana ; on the west by the Welipenna-ganga (part) (the village limit of Kurudippita), (the boundary of Iddagoda pattu).

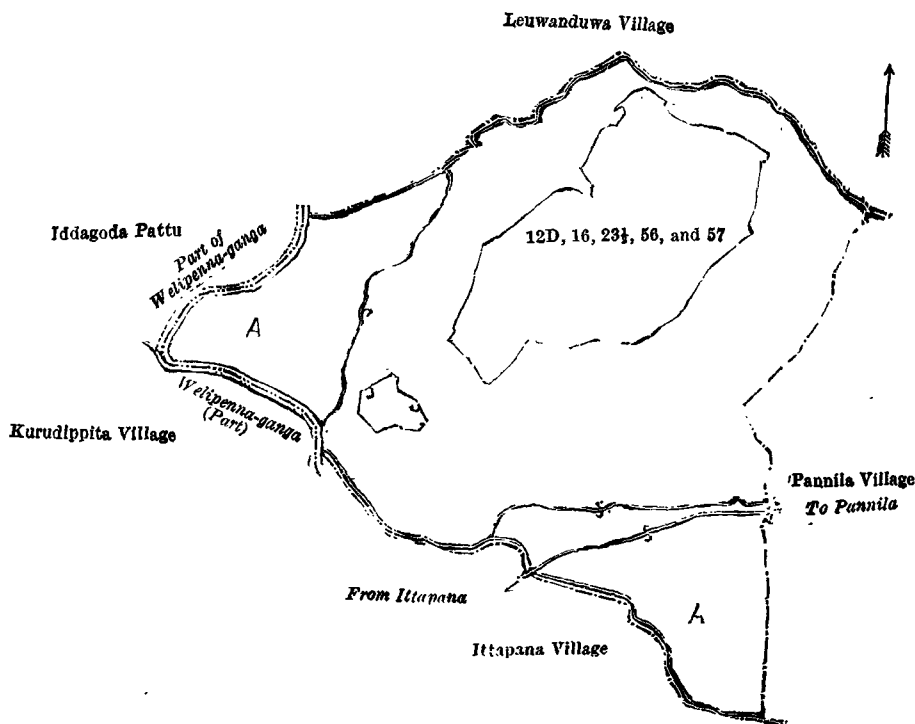
NOTE.—The following lots lying within the above-mentioned boundaries are excluded from this order and no part of their aggregate acreage of 506 acres and 13 perches is included in the acreage of 156 acres 2 roods and 7 perches given above :—

## Preliminary plan 76.

Lot.	Name of Land.	Extent, A. R. P.	Lot.	Name of Land.	Extent, A. R. P.
A 1	Hangiyaduwa (part of T.P. 70,941)	6 1 7	A 24B	Jambugahaowita	0 0 23
A 2	Hanpiyaduwwattakattiya (parts of T. Ps. 70,941 and 257,608)	2 3 11	A 25	Aragodawatta, Pahalawatta (parts of T. Ps. 223,791 and 184,675)	7 3 29
A 3	Kananekanda-atmaga	0 0 32	A 25½	Umbrellagahawatta	1 3 24
A 4	Kadolkatiyaweladuwa, Pitaowita (parts of T. Ps. 257,608, 75,731, 184,208) (205,450, 205,449, whole of) 205,451	6 3 36	A 25¾A	Umbrellagahawattapitakattiya	0 1 12
A 5	Galwaladeniya	6 0 30	A 25¾	Udepitigewattakele	1 1 2
A 5A	Do.	3 0 39	A 25¾A	Udepitigewattekelepitakattiya	0 0 10
A 5B	Galwaladeniyapitakattiya	1 1 0	A 26	Muthethuwatta (part of T. P. 223,792)	1 0 26
A 5C	Do.	0 2 28	A 27	Kananawatta (parts of T. Ps. 184,675, 183,127, 212,688, 183,130, and 223,792)	34 1 0
A 5D	Kirimatiyakumbura (part of T. P. 75,731)	3 0 33	A 27½	Kurundukele	4 0 2
A 6	Kananakanda estate (parts of T. Ps. 233,814, 184,676, and 183,124)	91 0 28	A 27¾	Unapanduru-udumulla (T. P. 210,437)	1 0 2
A 7	Kananakanda-atmaga (T.P. 183,120 (part of))	0 2 5	A 28	Amunuhenegahawatta (part of T.P. 184,675)	1 2 2
A 9	Diyaulaudumulla (parts of T. Ps. 212,689, 72,986)	0 3 37	A 29	Kinithulagodakele	0 3 0
A 10	Diyaulaudumulla (part of T. P. 212,689)	0 2 1	A 30	Umbrellagahawatta (parts of T. Ps. 183,127, 184,675, and 223,792)	1 0 23
A 11	Dikdeniyahena (parts of T. Ps. 212,689, 215,377, and 120,768)	13 0 9	A 31	Hettiyaullamullawatta (part of T. P. 183,127)	0 2 38
A 12	Polwattakumbura	206 0 37	A 32	Polkandaduwa (parts of T. Ps. 223,792 and 233,814)	12 1 22
A 12A	Kinithulagodakumbura	0 0 28	A 33	Polkandaduwapitakattiya (part of T. P. 183,124)	1 1 32
A 12B	Do.	0 0 31	A 34	Pethaperunuwattepitakattiya (T. P. 183,128)	0 1 19
A 12C	Kinithulagodaduwa (T.P. 323,805)	0 3 34	A 35	Pethaperunawatta (part of T. P. 233,814)	2 3 32
A 12E	Sandapana estate (T. P. 323,772)	0 0 18	A 36	Pethaperunawattabodakattiya (parts of T. Ps. 82,207 and 153,679)	1 1 14
A 12F	Maduruduwakumbura	0 0 18	A 37	Larolugahahena <i>alias</i> Halgahadeniya	2 2 25
A 12G	Do.	0 0 19	A 37A	Do. (part of T.P. 153,679)	0 0 32
A 12H	Walaneriyaudumulla (part of T. P. 184,675)	0 0 24	A 37B	Do.	0 0 10
A 14	Polwattadeniya or Nariduwwatta (part of T. P. 90,725)	1 2 1	A 37C	Halgahadeniyaowita	0 1 30
A 15	Maduruduwa	1 3 6	A 38	Lawulagahawatta	1 1 4
A 15A	Maduruduwa (part of T.P. 207,646)	0 0 5	A 39	Meegahawattapitakattiya	0 2 35
A 16A	Deaulleudumulla (part of T. P. 72,986)	0 0 32	A 39A	Do. (part of T.P. 251,948)	0 0 5
A 16B	Rajaminiowita (part of T. P. 212,689)	0 2 4	A 40	Tuduwwatta, Migahawatta, &c., (parts of T. Ps. 223,793, 74,609, and 251,948)	7 1 20
A 16C	Kananekande-atmaga	0 0 24	A 41	Migahaowita (part of T.P. 223,793)	1 1 15
A 16D	Kananekanda-atmaga (part of T.P. 233,814)	0 0 14	A 42	Akulehena-atmaga (part of T. P. 251,948)	0 3 26
A 17	Pembehenadeniya <i>alias</i> Kananakanda-atmaga (parts of T. Ps. 183,122 and 233,814)	1 0 36	A 43	Duwawattamedakattiya (part of T. P. 204,646)	3 1 37
A 18	Poharamullakumbura (T.P. 183,125, part of T. P. 233,814)	1 0 30	A 44	Duwawatta	1 0 16
A 19	Kurudugodawatta (parts of T. Ps. 183,124, 184,676, and 233,814)	0 3 38	A 45	Hewissaduwa (part of T. P. 223,790)	0 2 24
A 20	Munwatta (parts of T. Ps. 183,124, 233,814, 184,676)	1 1 26	A 46	Duweowita (part of T. P. 223,809)	0 3 31
A 21	Kanattewatta	2 3 7	A 47	Duwewattabodakattiyagodella (part of T. P. 223,809)	0 3 11
A 22	Gudugederawatta <i>alias</i> Pallegewatta	0 3 20	A 48	Duwewatta (T. P. 323,938)	0 1 34
A 22A	Pallegewatta	0 2 22	A 49	Duwewattekumbura (part of T. P. 204,646)	0 3 26
A 23	Kananaramba, Pallegewatta, &c.	3 1 11	A 50	Walalankanda-atmaga	1 1 6
A 24	Jambugahaowita	1 1 15	A 51	Dalukgala	0 3 34
A 24A	Jambugahakumbura (part of T. P. 223,791)	0 0 23	A 52	Akulahena, Kalukanda (T. P. 318,354)	18 1 9



Lot.	Name of Land.	Extent, A. R. P.	Lot.	Name of Land.	Extent, A. R. P.
A 52½	Akulahena (part of T.P. 265,634)	5 2 18	A 59	Kananakanda-atmaga (part of T. P. 184,208)	0 0 20
A 53	Miriswatta estate	9 0 0	A 60	Meegahawattapitakattiya (part of T. P. 251,948)	0 0 26
A 53A	Do. (T.P. 323,749)	2 3 28			
A 53½	Rukattanagahahena (T.P. 315,135)	3 2 20			
A 54	Kalukandedeniya	1 0 7			
A 54A	Do.	1 0 6			
A 58	Dolauda-atmaga (part of T. P. 183,123)	0 2 7			506 0 13



Surveyor-General's Office,  
Colombo, February 18, 1918.

Scale of 32 Chains to an Inch.

C. R. LUNDIE,  
for Surveyor-General.

March 10, 1918.

N. A. HAMPTON,  
Special Officer.

#### Kalutara S. O. No. 9.

#### Order under Section 2 of "The Waste Lands Ordinances of 1897, 1899, 1900, and 1903," declaring Lands to be Crown Property.

In the matter of the lands commonly called or known as Kapugewelagankanda, Panwala (water-hole), &c., situate in the village of Kurudippita, in the Walallawiti pattu of the Pasdun korale west of the Kalutara District, in the Western Province, and of "The Waste Lands Ordinances of 1897, 1899, 1900, and 1903."

THE notice required by section 1 of "The Waste Lands Ordinances of 1897, 1899, 1900, and 1903," having been duly published in manner prescribed by that section in respect of the above-named lands (*vide* Notice No. 6,398), and no claim having been made to the said lands or to any interest therein within the period of three months from the date specified in the said notice, I, Norman Albert Hampton, Special Officer appointed under section 28 of the said Ordinances, under and by virtue of the powers vested in me in that behalf by section 2 of the said Ordinances, do hereby on this 10th day of March, 1918, order and declare that the said lands, as more fully described herein below, situate in the village of Kurudippita, in the Walallawiti pattu of the Pasdun korale west of the Kalutara District, in the Western Province, and shown as lots 1A, 1D, 1L, 1M, 1Q, 5, 15, 16, 20, 21, and 22 in preliminary plan 77 and in the annexed diagram, and containing in extent 70 acres 1 rood and 39 perches, are the property of the Crown.

#### Description of the Lands referred to.

The following lots situate in the village of Kurudippita, in the Walallawiti pattu of the Pasdun korale west of the Kalutara District, in the Western Province, as described in the annexed diagram:—

#### Preliminary plan 77.

Lot.	Name of Land.	Extent, A. R. P.	Lot.	Name of Land.	Extent, A. R. P.
1A	Kapugewelagankanda	3 0 21	16	Weligodellehena	2 3 2
1D	Panwala (water-hole)	0 0 38	20	Kurudippita road	0 2 13
1L	Bubulemodera and Suriyaelagoda-langakanda	9 2 7	21	Oruadinawela <i>alias</i> Weliduwa	1 2 14
1M	Bubulemoderadeniya	5 0 36	22	Parts of Welipenna-ganga and Kurudippita-ela	7 1 10
1Q	Millagahawelyaya	38 3 20			
5	Panwala	0 0 36			
15	Weligodellehena	0 3 22			
					70 1 39

and bounded as follows: on the north by part of Kurudippita-ela (the boundary of Iddagoda pattu), part of Welipenna-ganga (the village limit of Kanane); on the east by part of Welipenna-ganga (the village limit of Kanane, the village limit of Ittapana); on the south and west by part of Kurudippita-ela (the boundary of Iddagoda pattu).

NOTE.—The following lots lying within the above boundaries are excluded from this order, and no part of their aggregate acreage of 139 acres 3 roods and 4 perches is included in the acreage of 70 acres 1 rood and 39 perches given above:—

## Preliminary plan 77.

Lot.	Name of Land.	Extent, A. R. P.	Lot.	Name of Land.	Extent, A. R. P.
A 1 ..	Kapugewela ..	.. 24 0 10	A 7 ..	Palligodawatta ..	.. 0 3 4
A 1B ..	Jambugahagodella ..	.. 6 0 0	A 7A ..	Do. ..	.. 0 0 27
A 1C ..	Do. ..	.. 0 3 18	A 8 ..	Saputhanthiriyawatta ..	.. 0 2 3
A 1E ..	Millagahaowita ..	.. 0 1 20	A 9 ..	Saputhanthiriyahena ..	.. 1 0 13
A 1F ..	Millagahalandedeniya ..	.. 0 0 20	A 9A ..	Delgahawatta ..	.. 0 1 3
A 1G ..	Millagahawela ..	.. 28 2 13	A 9B ..	Saputhanthiriyewatta ..	.. 0 0 20
A 1H ..	Millagahalandegangabodaowita ..	.. 3 0 5	A 9C ..	Do. ..	.. 0 0 36
A 1I ..	Do. ..	.. 2 3 14	A 10 ..	Millagahawatta and Palligodawatta ..	13 2 5
A 1J ..	Do. ..	.. 3 2 7	A 11 ..	Wattebodakumburahena ..	.. 0 1 0
A 1K ..	Millagahalandedeniya ..	.. 0 3 15	A 12 ..	Kapugodewatta ..	.. 2 2 33
A 1N ..	Oruadinawelagankanda ..	.. 0 3 2	A 13 ..	Kapugodewattahena ..	.. 0 3 17
A 1O ..	Oruadinawela ..	.. 1 3 6	A 14 ..	Millagahahena ..	.. 1 3 36
A 1R ..	Gorakagahawela ..	.. 3 0 26	A 14A ..	Millagahawatta ..	.. 2 2 10
A 1S ..	Weligodellakumbura ..	.. 6 0 28	A 14B ..	Do. ..	.. 0 3 23
A 1T ..	Kapugewelakattiya ..	.. 4 1 22	A 17 ..	Do. ..	.. 0 2 1
A 1U ..	Kapugewelaudumulla ..	.. 1 3 39	A 18 ..	Batadombagahawatta ..	.. 0 1 18
A 2 ..	Duwewatta ..	.. 0 2 8	1P ..	Suriyaelakumbura ..	.. 9 1 32
A 3 ..	Duwehena ..	.. 0 3 36	19 ..	Oruthoteowita ..	.. 1 2 0
A 3A ..	Do. ..	.. 0 0 20	19A ..	Do. ..	.. 0 0 26
A 3B ..	Kapugewela ..	.. 0 0 16			
A 4 ..	Part of T. P. 212,509 ..	.. 10 3 0			
A 6 ..	Do. ..	.. 0 3 12			
					139 3 4

[For Diagram see page 751.]

## Kalutara S. O. No. 10.

Order under Section 2 of "The Waste Lands Ordinances of 1897, 1899, 1900, and 1903," declaring Lands to be Crown Property.

In the matter of the lands commonly called or known as Paniyawalagonagala or Yagiralamukalana, Lunukotuweowita (reservation for stream), &c., situate in the village of Udugama, in the Walallawiti pattu of the Pasdun korale west of the Kalutara District, in the Western Province, and of "The Waste Lands Ordinances of 1897, 1899, 1900, and 1903."

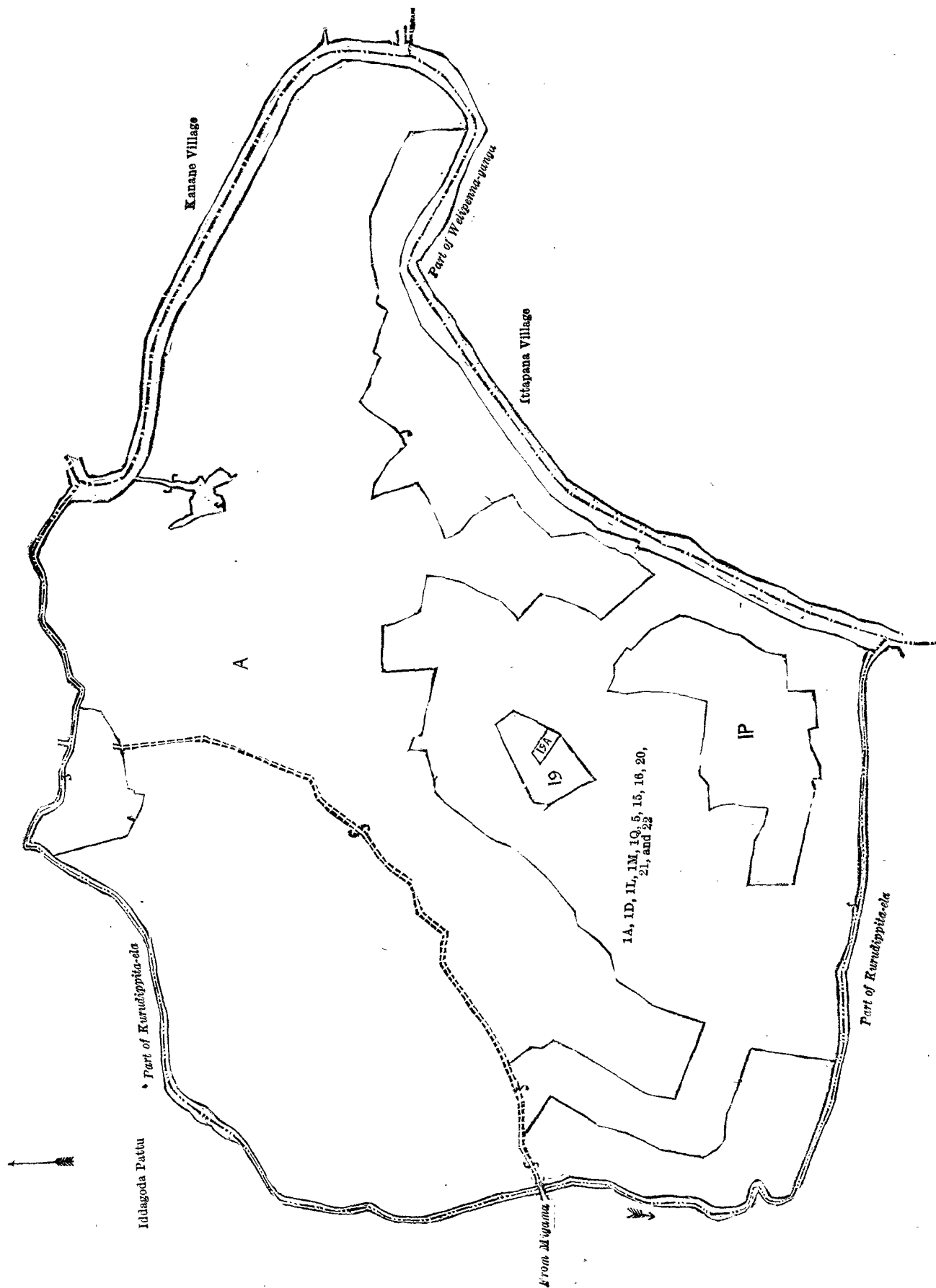
THE notice required by section 1 of "The Waste Lands Ordinances of 1897, 1899, 1900, and 1903," having been duly published in manner prescribed by that section in respect of the above-named lands (*vide* Notice No. 6,650), and no claim having been made to the said lands or to any interest therein within the period of three months from the date specified in the said notice, I, Norman Albert Hampton, Special Officer appointed under section 28 of the said Ordinances, under and by virtue of the powers vested in me in that behalf by section 2 of the said Ordinances, do hereby on this 10th day of March, 1918, order and declare that the said lands, as more fully described herein below, situate in the village of Udugama, in the Walallawiti pattu of the Pasdun korale west of the Kalutara District, in the Western Province, and shown as lots 1, 14A, 21A, 22A, 22B, 26, 26A, 26B, 26E, 26G, 26L, 29½, 30, 30B, 33A, 34B, 35½, 47, 65, 65A, 92, 93, 94, 95, 96, 97, 98, 98B, 99, 100, 101, 101B, 102, 103B2, 103, 103B, 103D, 103F, in preliminary plan 90 and in the annexed diagram, and containing in extent 940 acres 2 roods and 21 perches, are the property of the Crown.

## Description of the Lands referred to.

The following lots situated in the village of Udugama, in the Walallawiti pattu of the Pasdun korale west of the Kalutara District, in the Western Province, as described in the annexed diagram:—

## Preliminary plan 90.

Lot.	Name of Land.	Extent, A. R. P.	Lot.	Name of Land.	Extent, A. R. P.
1 ..	Paniyawalagonagala or Yagiralamukalana ..	.. 901 3 8	47 ..	Gallamulle-elagawakattiya ..	.. 1 1 25
14A ..	Lunukotuweowita (reservation for stream) ..	.. 1 0 17	65 ..	Kudalukumburamedaduwa ..	.. 2 3 11
21A ..	Do. (reservation for road) ..	.. 0 1 20	65A ..	Do. ..	.. 0 0 17
22A ..	Do. (reservation for stream) ..	.. 1 3 28	92 ..	Pathayagirala-ela (stream) ..	.. 1 1 29
22B ..	Do. (reservation for road) ..	.. 0 0 20	93 ..	Wattehena-dola (do.) ..	.. 0 0 39
26 ..	Lunukotuwekele ..	.. 4 1 28	94 ..	Panniyawal-dola (do.) ..	.. 0 1 32
26A ..	Do. (reservation for path) ..	.. 0 0 11	95 ..	Walapothuwala-dola (do.) ..	.. 0 0 28
26B ..	Do. (reservation for Gansabhawa road) ..	.. 0 0 2	96 ..	Heen-dola (do.) ..	.. 0 0 31
26E ..	Do. (do.) ..	.. 0 0 7	97 ..	Pelaketi-dola (do.) ..	.. 1 1 8
26G ..	Do. (vernacular school premises) ..	.. 0 3 32	98 ..	Maha-dola (do.) ..	.. 1 0 11
26L ..	Do. (reservation for road) ..	.. 0 0 3	98B ..	Do. ..	.. 0 0 32
29½ ..	Lunukotuwewatta-addaraowita (reservation for road) ..	.. 0 0 2	99 ..	Udugam-dola (stream) ..	.. 1 3 9
30 ..	School ground (building and garden) ..	.. 0 0 20	100 ..	Galle-mulla-ela (do.) ..	.. 0 1 7
30B ..	Do. (reservation for road) ..	.. 0 0 5	101 ..	Kudalukumbure-dola (do.) ..	.. 0 1 35
33A ..	Lunukotuwewattepitakattiya (reservation for road) ..	.. 0 0 3	101B ..	Do. ..	.. 0 0 23
34B ..	Lunukotuwewatta (do.) ..	.. 0 0 5	102 ..	Part of Bentota-ganga (river) ..	.. 14 3 19
35½ ..	Lunukotuwewatta-addareowita (reservation for road) ..	.. 0 0 6	103B2 ..	Gansabhawa road ..	.. 0 1 26
			103 ..	Do. ..	.. 1 0 36
			103B ..	Do. ..	.. 0 1 37
			103D ..	Do. ..	.. 0 0 23
			103F ..	Do. ..	.. 0 1 6
					940 2 21



Surveyor-General's Office,  
Colombo, February 19, 1918.

Scale of 8 Chains to an Inch.

C. R. LUNDIE,  
for Surveyor-General.

March 10, 1918.

N. A. HAMPTON,  
Special Officer.

and bounded as follows : on the north by the village limit of Karapagala, the village limit of Yagirala ; on the east by the village limit of Yagirala, the village limit of Yagirala (part of Pathayagerala-ela) ; on the south by the boundary of Southern Province (part of Bentota-ganga) ; on the west by the village limit of Karapagala (Udugama-ela).

NOTE.—The following lots lying within the above-mentioned boundaries are excluded from this order, and their aggregate acreage of 199 acres 1 rood and 15 perches is not included in the acreage of 940 acres 2 roods and 21 perches given above :—

## Preliminary plan 90.

Lot.	Name of Land.	Extent, A. R. P.	Lot.	Name of Land.	Extent, A. R. P.
C 1A ..	Gonagalahrenatmagaowita (part of T. P. 83,564) ..	0 0 4	A 24 ..	Lunukotuwelunukotuwa-addarapillewa	2 0 12
C 1B ..	Gonagalamukalana ..	0 0 10	A 25 ..	Talagahaowita ..	1 0 1
C 1C ..	Part of T. P. 83,564 ..	0 0 2	A 26C ..	Part of T. P. 244,239 ..	0 0 7
C 1D ..	Gonagalamukalana ..	0 0 27	A 26D ..	Lunukotuwekele (T. P. 325,117) ..	0 3 23
C 1E ..	Do. ..	0 0 19	A 26F ..	Part of T. P. 244,239 ..	0 0 13
C 74 ..	Gonagalagawawatta (T. P. 324,294) ..	0 0 33	A 26H ..	Lunukotuwekele (T. P. 326,597) ..	2 0 14
C 74A ..	T. P. 279,004 ..	0 1 34	A 26I ..	Do. ..	2 3 34
C 74B ..	Gonagalagawawatta (reservation for road) ..	0 1 5	A 26J ..	Do. ..	1 0 14
C 75 ..	Part of T. P. 83,564 ..	2 1 36	A 26K ..	Part of T. P. 244,241 ..	0 0 11
C 75A ..	Gonagalahrena-atmaga ..	0 0 10	A 26L ..	Talagahawatta (T. P. 308,125) ..	0 1 6
C 75B ..	Do. ..	0 0 4	A 27 ..	Talagahawatta, Talagahaowita, &c. ..	3 2 27
C 75C ..	Do. ..	0 0 3	A 28 ..	Talagahawatta (T. P. 307,873) ..	0 2 35
C 75D ..	Do. ..	0 0 5	A 29 ..	Lunukotuwewatta-addaraowita ..	1 0 4
C 75E ..	Do. ..	0 0 8	A 29A ..	Part of T. P. 244,241 ..	0 0 10
C 76 ..	Gonagalagodawatteowita ..	0 3 11	A 30A ..	Do. ..	0 0 9
C 76A ..	Part of T. P. 83,564 ..	0 0 10	A 31 ..	Lunukotuwewatta (T. Ps. 317,935 and 308,112) ..	0 1 2
C 77 ..	Gonagalagodewatta ..	1 2 8	A 32 ..	Lunukotuwepitakattiya ..	0 0 21
C 78 ..	Galabada-owita (T. P. 308,113) ..	3 2 4	A 32A ..	Part of T. P. 83,628 ..	0 0 3
C 79 ..	Watta-addaraudumulla (T. P. 325,642) ..	0 2 20	A 33 ..	Lunukotuwewattapitakattiya (T. P. 324,216) ..	0 2 8
C 80 ..	Weligodellewatta, Galpottewatta ..	1 2 1	A 34 ..	Part of T. P. 83,628 ..	0 1 30
C 81 ..	Galpottewatta-addaraowita ..	0 0 27	A 34A ..	Part of T. P. 244,241 ..	0 0 9
C 82 ..	Galpottewatta ..	0 1 15	A 34C ..	Lunukotuwewatta ..	0 0 7
C 83 ..	Do. ..	0 3 39	A 34D ..	Do. ..	0 0 14
B 1F ..	Gulanewatta (T. P. 326,567) ..	1 1 5	A 35 ..	Lunukotuwewatta-addaraowita ..	1 0 19
B 85 ..	Dola-addarakumbura <i>alias</i> Udugammagawawatta-addarakumbura ..	1 0 24	A 36 ..	Gallamullawatta (T. P. 326,301) ..	1 2 0
B 86 ..	Egodawatta <i>alias</i> Udugammagawatta ..	0 2 35	A 36A ..	Part of T. P. 227,217 ..	0 0 5
B 87 ..	Do. (T. P. 308,073) ..	0 1 1	A 37 ..	T. P. 83,629 ..	0 1 36
B 88 ..	Galagawaliyadda (T. P. 308,114) ..	0 1 23	A 38 ..	Gallanamullawatta ..	0 0 21
B 89 ..	Ela-addaraowita <i>alias</i> Gankandewatta (T. P. 323,066) ..	0 1 5	A 39 ..	Part of T. P. 227,217 ..	2 0 21
B 90 ..	Aineaddaraowita (T. P. 308,076) ..	0 3 6	A 40 ..	Gallasseowita (T. P. 310,813) ..	0 0 35
B 91 ..	Dola-addarakumbura ..	2 1 2	A 41 ..	Gallanamullawatta, &c. ..	1 0 16
98A ..	Maha-dola (part of T. P. 84,999) ..	0 0 6	A 42 ..	Gallanamullewattepitakattiya (T. P. 307,872) ..	0 0 26
101A ..	Kudalukumbura-dola (part of T. P. 83,633) ..	0 0 11	A 43 ..	Hathawelatmaga ..	0 1 3
103E ..	Gansabhawa road (part of T. P. 84,999) ..	0 0 18	A 44 ..	Part of T. P. 83,631 ..	0 2 1
103B1 ..	Do. (parts of T. Ps. 84,166 and 226,814) ..	0 0 10	A 45 ..	Part of T. P. 83,631 ..	0 1 5
A 1G ..	Kudalukumburapitakattiya (T. P. 324,227) ..	0 0 19	A 46 ..	Gallamulla or Waturawekele (T. P. 325,114) ..	4 3 4
A 1H ..	Do. ..	0 0 2	A 46A ..	Do. ..	0 2 5
A 1I ..	Annasigaladuwa ..	1 0 11	A 46B ..	Do. ..	0 0 5
A 1J ..	Hathawulakumbura ..	0 0 6	A 46C ..	Do. ..	0 0 22
A 2 ..	T. Ps. 229,241 and 229,242 ..	6 2 27	A 46D ..	Do. ..	0 2 8
A 3 ..	Polgahaduwa ..	0 0 38	A 46E ..	Do. (T. P. 326,640) ..	3 3 16
A 4 ..	Gallassewattapitakattiya (T. P. 324,239) ..	0 0 12	A 46F ..	Do. (T. P. 326,559) ..	3 1 30
A 5 ..	Gallassewatta ..	0 0 18	A 46G ..	Do. (T. P. 325,115) ..	5 0 34
A 6 ..	Amuhenawatta, Dolabodawatta, &c. ..	16 3 23	A 46H ..	Do. (T. P. 326,642) ..	1 0 4
A 7 ..	Gallassewatta ..	0 0 37	A 46I ..	Do. ..	0 0 22
A 8 ..	Do. ..	0 0 35	A 46J ..	Do. (T. P. 325,116) ..	0 3 0
A 9 ..	Pahalagewagura ..	0 1 3	A 46K ..	Part of T. P. 83,631 ..	0 0 36
A 10 ..	Pahalagewagura <i>alias</i> Watteaddarakattiya ..	0 1 25	A 46L ..	Do. ..	0 0 8
A 11 ..	Egodawelaowita ..	4 2 19	A 46M ..	Do. ..	0 0 12
A 12 ..	Surigodawattepitakattiya ..	0 1 33	A 46N ..	Gallamulla or Waturawekele ..	0 0 5
A 13 ..	Surigodawattepattiya ..	0 0 21	A 46O ..	Part of T. P. 244,241 ..	4 0 8
A 14 ..	Part of T. P. 244,239 ..	3 1 2	A 46P ..	Lunukotuweihalaowita (reservation for road) ..	0 1 6
A 14B ..	Lunukotuwewatta ..	0 0 3	A 46Q ..	T. P. 226,811 ..	2 0 15
A 14C ..	Do. ..	0 0 2	A 46R ..	Gallamullaowita ..	0 0 6
A 15 ..	Mahaliyadda <i>alias</i> Egodawelaowita ..	2 1 24	A 46S ..	Waturawekumbura ..	4 2 12
A 16 ..	Part of T. P. 84,998 and T. Ps. 84,999 and 85,000 ..	1 3 38	A 46T ..	Gallanamullekele <i>alias</i> Weralugahaduwa (T. P. 307,871) ..	0 3 8
A 17 ..	Part of T. P. 84,998 ..	0 3 2	A 48 ..	Part of T. P. 106,120 ..	4 2 31
A 18 ..	Amuhenewatteihalakattiya (T. P. 307,867) ..	0 1 2	A 49 ..	Parts of T. Ps. 106,120 and 84,136 ..	0 3 1
A 19 ..	Dolabadawattepahalakattiya ..	1 0 13	A 50 ..	Part of T. P. 106,120 ..	0 0 36
A 20 ..	Lunukotuwewatta ..	0 0 22	A 51 ..	Kosgahaduwa (T. P. 326,641) ..	0 1 1
A 21 ..	Part of T. P. 244,239 ..	1 2 32	A 51A ..	Do. ..	0 1 10
A 21B ..	Lunukotuwewatta ..	0 0 24	A 51B ..	Part of T. P. 84,136 ..	0 0 30
A 22 ..	Part of T. P. 244,239 ..	2 2 15	A 51C ..	Kosgahaduwa ..	0 1 2
A 23 ..	Lunukotuwewatta (T. P. 307,874) ..	0 1 7	A 52 ..	Nedungahaduwwemedakattiya (T. P. 308,928) ..	0 1 3
			A 53 ..	Nedungahaduwa ..	0 1 35
			A 53A ..	Do. ..	0 0 35
			A 54 ..	T. Ps. 226,812, 226,813, and 84,166 ..	28 1 29

Lot.	Name of Land.	Extent, A. R. P.	Lot.	Name of Land.	Extent, A. R. P.
A 54A ..	T. P. 83,630 and part of T. P. 84,136...	8 1 28	A 64 ..	Kudalukumburemahaliyaddeaddara-kattiya	0 0 24
A 54B ..	Hathawulakumbura ..	0 0 21	A 66 ..	Medaheneatmaga or Kudalukumbura-pitakattiya	0 2 1
A 54C ..	T. P. 84,165 ..	1 2 36	A 66A ..	Do. (T. P. 324,226) ..	0 1 25
A 54D ..	Hathawulakumbura ..	0 0 37	A 66B ..	Do. ..	0 0 4
A 54E ..	Do. ..	0 0 6	A 67 ..	Kudalukumbura-addaraowita	0 0 36
A 54F ..	T. P. 83,633 ..	0 3 13	A 67A ..	Do. ..	0 0 5
A 54G ..	Kudalukumbura (T. P. 324,240) ..	0 1 11	A 68 ..	Galgodewatta <i>alias</i> Delgahagodella (T. P. 326,696) ..	0 1 13
A 54H ..	Do. ..	14 0 8	A 69 ..	Galgodawatta, &c. ..	2 0 11
A 55 ..	Hathauleudumulla (T. P. 324,229) ..	1 2 6	A 70 ..	Kudalukumburewatta (T. P. 308,074) ..	0 0 35
A 56 ..	Parts of T. Ps. 226,814 and 84,166 ..	0 2 22	A 71 ..	Gonagalagawatta (T. P. 308,075) ..	0 1 0
A 57 ..	Weralugahaduwa <i>alias</i> Weralugahagankanda ..	0 3 15	A 72 ..	Do. ..	0 1 27
A 58 ..	Mahaudumulla-addarakattiya (T. P. 326,695) ..	0 3 19	A 73 ..	Do. (T. P. 324,228) ..	0 0 37
A 58A ..	Do. ..	0 0 7	A 73A ..	Do. (reservation for road) ..	0 0 14
A 59 ..	Annasiduwaihalakattiya (T. P. 307,870) ..	0 0 34	A 103A	Part of T. P. 227,217 ..	0 0 17
A 60 ..	Annasigaladuwa (T. P. 318,664) ..	0 1 26	A 103C	Part of T. P. 84,165 ..	0 0 7
A 61 ..	Do. ..	0 2 17	84 ..	Pinagodawatta (T. P. 326,560) ..	0 1 22
A 62 ..	Kudalukumburemedaduwa ..	0 2 17			
A 63 ..	Do. (T. P. 308,072) ..	0 2 38			199 1 15

[For Diagram see page 754.]

### Hambantota S. O. No. 1,434.

#### Order under Section 4, Sub-section (1), of "The Waste Lands Ordinances of 1897, 1899, 1900, and 1903."

In the matter of the land commonly called or known as Uswatta, situate in the village of Patagama, in the West Giruwa pattu korale of the Hambantota District, in the Southern Province, and of "The Waste Lands Ordinances of 1897, 1899, 1900, and 1903."

WHEREAS in pursuance of section 1 of the said Ordinances it was duly declared and notified on the 1st day of April, 1910, that if no claim to the land commonly called or known as Uswatta, situate in the village of Patagama, in the West Giruwa pattu korale of the Hambantota District, in the Southern Province, containing in extent 1 acre and 8 perches, and shown as lot 42H in preliminary plan 220 and in the annexed diagram, was made to John Murray Davies, Special Officer appointed under section 28 of the said Ordinances, within the period of three months from the date specified in the said notice, such land would be declared the property of the Crown, and dealt with on account of the Crown (*vide* Notice No. 3,740):

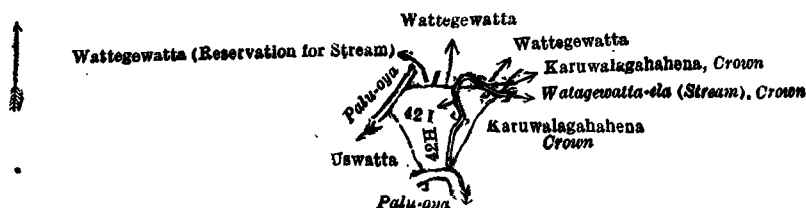
And whereas Gamage Don Deonis made claim thereto, and Malcolm Stevenson, Special Officer appointed under section 28 of the said Ordinances, made due inquiry into such claim, and whereas the said claimant and Malcolm Stevenson the aforesaid Special Officer, with the consent of His Excellency the Governor, came to an agreement in writing dated the 20th day of July, 1910, concerning the said land, under section 4, sub-section (1), of the said Ordinances, whereby it was agreed that the said claimant should be declared the purchaser of the said land upon payment, on or before the 20th day of September, 1910, to the Assistant Government Agent at Hambantota, of a sum of Rupees Ten only (Rs. 10), as the purchase amount of the said land, and whereas the said amount has been paid by the said claimant, he is hereby, in pursuance of the agreement aforementioned, declared to be the purchaser of the said land, as more fully described herein below.

#### Description of the Land referred to.

The land commonly called or known as Uswatta, situated in the village of Patagama, in the West Giruwa pattu of the Hambantota District, in the Southern Province, containing in extent 1 acre and 8 perches, and shown as lot 42H in preliminary plan 220 and in the annexed diagram, and bounded as follows: on the north by Wattegawatta (reservation for stream) claimed by Gamage Don Pedris Abeywickrema; on the east by Karuwalagahahena to be declared the property of the Crown under the Waste Lands Ordinances, Watagewatta-ela (stream) to be declared the property of the Crown under the Waste Lands Ordinances, Karuwalagahahena to be declared the property of the Crown under the Waste Lands Ordinances; on the south by the Palu-oya; on the west by Uswatta claimed by Gamage Don Pedris Abeywickrama, the Palu-oya.

NOTE.—The following lot lying within the above-mentioned boundaries is excluded from this order, and its extent of 12 perches is not included in the acreage of 1 acre and 8 perches given above:—

Lot.	Name of Land.	Extent, A. R. P.
42I	Watagewatta-ela (stream)	0 0 12



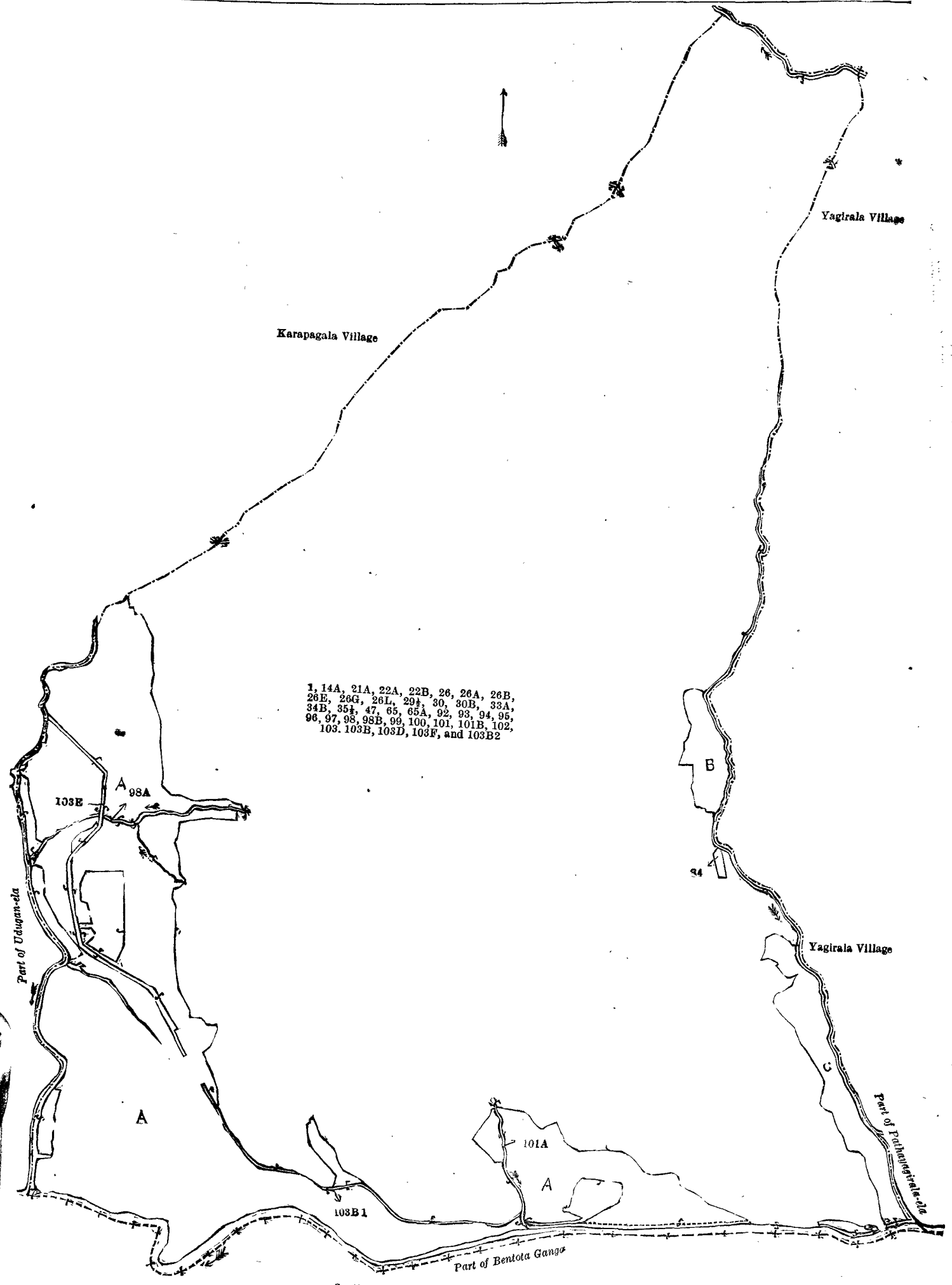
Surveyor-General's Office,  
Colombo, November 30, 1917.

Scale of 8 Chains to an Inch.

C. R. LUNDIE,  
for Surveyor-General.

February 4, 1918.

J. M. DAVIES,  
Special Officer.



1, 14A, 21A, 22A, 22B, 26, 26A, 26B,  
 26E, 26G, 26L, 29, 30, 30B, 33A,  
 34B, 35, 47, 65, 65A, 92, 93, 94, 95,  
 96, 97, 98, 98B, 99, 100, 101, 101B, 102,  
 103, 103B, 103D, 103F, and 103B2

Surveyor-General's Office,  
 Colombo, August 16, 1917.

Scale of 16 Chains to an Inch.

W. C. S. INGLES,  
 Surveyor-General.

March 10, 1918.

N. A. HAMPTON,  
 Special Officer.

**Hambantota S. O. No. 1,435.**

**Order under Section 4, Sub-section (1), of "The Waste Lands Ordinances of 1897, 1899, 1900, and 1903."**

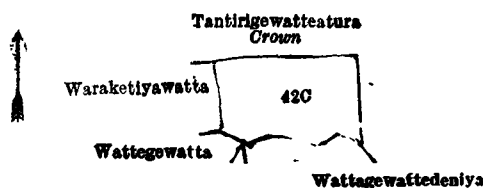
In the matter of the land commonly called or known as Wattegewatta, situate in the village of Patagama, in the West Giruwa pattu korale of the Hambantota District, in the Southern Province, and of "The Waste Lands Ordinances of 1897, 1899, 1900, and 1903."

WHEREAS in pursuance of section 1 of the said Ordinances it was duly declared and notified on the 1st day of April, 1910, that if no claim to the land commonly called or known as Wattegewatta, situate in the village of Patagama, in the West Giruwa pattu korale of the Hambantota District, in the Southern Province, containing in extent 2 acres and 7 perches, and shown as lot 42C in preliminary plan 220 and in the annexed diagram, was made to John Murray Davies, Special Officer appointed under section 28 of the said Ordinances, within the period of three months from the date specified in the said notice, such land would be declared the property of the Crown, and dealt with on account of the Crown (*vide* Notice No. 3,740):

And whereas Gamage Don Hendrick made claim thereto, and Malcolm Stevenson and Walter Ernest Wait, Special Officers appointed under section 28 of the said Ordinances, made due inquiry into such claim, and whereas the said claimant and the said Walter Ernest Wait, Special Officer, with the consent of His Excellency the Governor, came to an agreement in writing dated the 21st day of August, 1911, concerning the said land, under section 4, sub-section (1), of the said Ordinances, whereby it was agreed that the said claimant should be declared the purchaser of the said land upon payment, on or before the 31st day of December, 1911, to the Assistant Government Agent at Hambantota, of a sum of Rupees Ten only (Rs. 10), as the purchase amount of the said land, and whereas the said amount has been duly paid by the said claimant, he is hereby, in pursuance of the agreement aforementioned, declared to be the purchaser of the said land, as more fully described herein below.

*Description of the Land referred to.*

The land commonly called or known as Wattegewatta, situated in the village of Patagama, in the West Giruwa pattu of the Hambantota District, in the Southern Province, containing in extent 2 acres and 7 perches, and shown as lot 42C in preliminary plan 220 and in the annexed diagram; and bounded as follows: on the north and east by Tantirigewatteatura to be declared the property of the Crown under the Waste Lands Ordinances; on the south by Wattagewattedeniya claimed by Gamage Don Pedris and others, Wattagewattedeniya; on the west by Waraketiyawatta (private).



Surveyor-General's Office,  
Colombo, November 30, 1917.

Scale of 8 Chains to an Inch.

C. R. LUNDIE,  
for Surveyor-General.

February 4, 1918.

J. M. DAVIES,  
Special Officer.

**Hambantota S. O. No. 1,436.**

**Order under Section 4, Sub-section (1), of "The Waste Lands Ordinances of 1897, 1899, 1900, and 1903."**

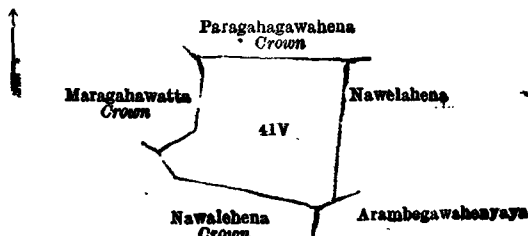
In the matter of the land commonly called or known as Arambagahahena, situate in the village of Patagama, in the West Giruwa pattu korale of the Hambantota District, in the Southern Province, and of "The Waste Lands Ordinances of 1897, 1899, 1900, and 1903."

WHEREAS in pursuance of section 1 of the said Ordinances it was duly declared and notified on the 1st day of April, 1910, that if no claim to the land commonly called or known as Arambagahahena, situate in the village of Patagama, in the West Giruwa pattu korale of the Hambantota District, in the Southern Province, containing in extent 4 acres and 3 perches, and shown as lot 41V in preliminary plan 220, and in the annexed diagram, was made to John Murray Davies, Special Officer appointed under section 28 of the said Ordinances, within the period of three months from the date specified in the said notice, such land would be declared the property of the Crown, and dealt with on account of the Crown (*vide* Notice No. 3,740):

And whereas (1) Hettiachchi Vidanage Baba, (2) Maddumage Don Janis made claim thereto, and Malcolm Stevenson and Walter Ernest Wait, Special Officers appointed under section 28 of the said Ordinances, made due inquiry into such claim, and whereas the said claimant and the said Walter Ernest Wait, Special Officer, with the consent of His Excellency the Governor, came to an agreement in writing dated the 21st day of August, 1911, concerning the said land, under section 4, sub-section (1), of the said Ordinances, whereby it was agreed that the said claimant should be declared the purchaser of the said land upon payment on or before the 31st day of December, 1911, to the Assistant Government Agent at Hambantota, of a sum of Rupees Twenty only (Rs. 20), as the purchase amount of the said land, and whereas the said amount has been duly paid by the said claimant, he is hereby in pursuance of the agreement aforementioned, declared to be the purchaser of the said land, as more fully described herein below.

*Description of the Land referred to.*

The land commonly called or known as Arambagahahena, situated in the village of Patagama, in the West Giruwa pattu of the Hambantota District, in the Southern Province, containing in extent 4 acres and 3 perches, and shown as lot 41V in preliminary plan 220 and in the annexed diagram; and bounded as follows: on the north by Paragahagawahena belonging to the Crown; on the east by Nawalahena sold to Ehela Achchige Don Siyadoris under the Waste Lands Ordinances; on the south by Arambagawahenyaya sold to Hettiachchi Vidanage Allis Appu and others under the Waste Lands Ordinances, Nawalahena belonging to the Crown; on the west by Maragahawatta to be declared the property of the Crown under the Waste Lands Ordinances,



Surveyor-General's Office,  
Colombo, November 30, 1917.

Scale of 8 Chains to an Inch.

C. R. LUNDIE,  
for Surveyor-General.

J. M. DAVIES,  
Special Officer.

February 4, 1918.

**Hambantota S. O. No. 1,437.**

**Order under Section 4, Sub-section (1), of "The Waste Lands Ordinances of 1897, 1899, 1900, and 1903."**

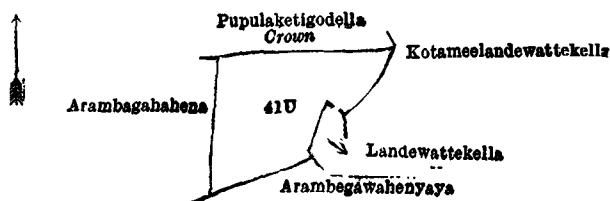
In the matter of the land commonly called or known as Nawelahena, situate in the village of Patagama, in the West Giruwa pattu korale of the Hambantota District, in the Southern Province, and of "The Waste Lands Ordinances of 1897, 1899, 1900, and 1903."

WHEREAS in pursuance of section 1 of the said Ordinances it was duly declared and notified on the 1st day of April, 1910, that if no claim to the land commonly called or known as Nawelahena, situate in the village of Patagama, in the West Giruwa pattu korale of the Hambantota District, in the Southern Province, containing in extent 3 acres and 7 perches, and shown as lot 41U in preliminary plan 220, and in the annexed diagram, was made to John Murray Davies, Special Officer appointed under section 28 of the said Ordinances, within the period of three months from the date specified in the said notice, such land would be declared the property of the Crown, and dealt with on account of the Crown (*vide* Notice No. 3,740):

And whereas Ehela-achchige Don Siyadoris made claim thereto, and Malcolm Stevenson and Walter Ernest Wait, Special Officers appointed under section 28 of the said Ordinances, made due inquiry into such claim, and whereas the said claimant and the said Walter Ernest Wait, Special Officer, with the consent of His Excellency the Governor, came to an agreement in writing dated the 21st day of August, 1911, concerning the said land, under section 4, sub-section (1), of the said Ordinances, whereby it was agreed that the said claimant should be declared the purchaser of the said land upon payment on or before the 31st day of December, 1911, to the Assistant Government Agent at Hambantota, or to the Settlement Officer, of a sum of Rupees Fifteen only (Rs. 15), as the purchase amount of the land, and whereas the said amount has been duly paid by the said claimant, he is hereby, in pursuance of the agreement aforementioned, declared to be the purchaser of the said land, as more fully described herein below.

*Description of the Land referred to.*

The land commonly called or known as Nawelahena, situated in the village of Patagama, in the West Giruwa pattu of the Hambantota District in the Southern Province, containing in extent 3 acres and 7 perches, and shown as lot 41U in preliminary plan 220 and in the annexed diagram; and bounded as follows: on the north by Pupulaketigodella belonging to the Crown; on the east by Kotameelandewattekella claimed by Maddumage Appu and others; on the south by Landewattekella claimed by Hettiachchi Vidanage Don Allis and others, Arambegawahenyaya sold to Hettiachchi Vidanage Allis Appu and others under the Waste Lands Ordinances; on the west by Arambagahahena sold to Maddumage Don Janis and another under the Waste Lands Ordinances.



Surveyor-General's Office,  
Colombo, November 30, 1917.

Scale of 8 Chains to an Inch.

C. R. LUNDIE,  
for Surveyor-General.

J. M. DAVIES,  
Special Officer.

February 4, 1918.

**Hambantota S. O. No. 1,438.**

**Order under Section 4, Sub-section (1), of "The Waste Lands Ordinances of 1897, 1899, 1900, and 1903," admitting Land to be Private Property.**

In the matter of the land commonly called or known as Karuwalagahahena, situate in the village of Patagama, in the West Giruwa pattu of the Hambantota District, in the Southern Province, and of "The Waste Lands Ordinances of 1897, 1899, 1900, and 1903."

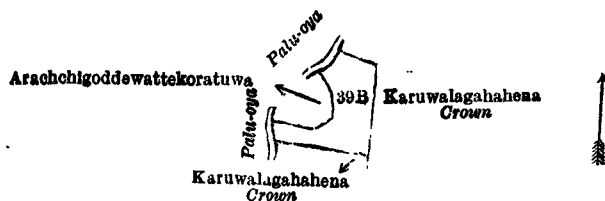
WHEREAS in pursuance of section 1 of the said Ordinances it was duly notified on the 1st day of April, 1910, that if no claim to the land commonly called or known as Karuwalagahahena, situate in the village of Patagama, in the West Giruwa pattu of the Hambantota District, in the Southern Province, containing in extent 1 acre and 1 perch, and shown as lot 39B in preliminary plan 220 and in the annexed diagram, was made to John Murray Davies, Special Officer appointed under section 28 of the said Ordinances, within the period of three months from the date specified in such notice, such land would be declared the property of the Crown, and dealt with on account of the Crown (*vide* Notice No. 3,740):

And whereas Waduwadaniye Gamachchige Dingi Appu made claim thereto, and Malcolm Stevenson and Walter Ernest Wait, Special Officers appointed under section 28 of the said Ordinances, made due inquiry into such claim, I, with the consent of His Excellency the Governor, do hereby admit the claim of the said claimant to the said land, as more fully described herein below, under section 4, sub-section (1), of the said Ordinances.



*Description of the Land referred to.*

The land commonly called or known as Karuwalagahahena, situated in the village of Patagama, in the West Giruwa pattu of the Hambantota District, in the Southern Province, containing in extent 1 acre and 1 perch, and shown as lot 39B in preliminary plan 220 and in the annexed diagram; and bounded as follows: on the north by the Palu-oya, Karuwalagahahena to be declared the property of the Crown under the Waste Lands Ordinances; on the east and south by Karuwalagahahena to be declared the property of the Crown under the Waste Lands Ordinances; on the west by the Palu-oya, Arachchigoddewattekoratuwa claimed by Hettitantirige Dingi Appu and another, the Palu-oya.



Surveyor-General's Office,  
Colombo, November 30, 1917.

Scale of 8 Chains to an Inch.

C. R. LUNDIE,  
for Surveyor-General.

February 4, 1918.

J. M. DAVIES,  
Special Officer.

**Hambantota S. O. No. 1,439.****Order under Section 4, Sub-section (1), of "The Waste Lands Ordinances of 1897, 1899, 1900, and 1903."**

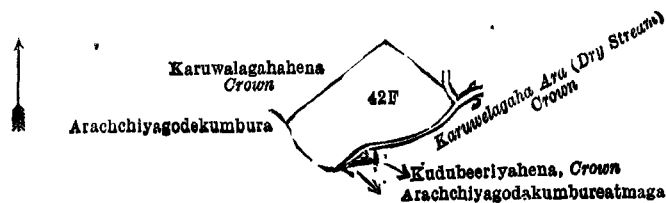
In the matter of the land commonly called or known as Karuwalagahahena, situate in the village of Patagama, in the West Giruwa pattu korale of the Hambantota District, in the Southern Province, and of "The Waste Lands Ordinances of 1897, 1899, 1900, and 1903."

WHEREAS in pursuance of section 1 of the said Ordinances it was duly declared and notified on the 1st day of April, 1910, that if no claim to the land commonly called or known as Karuwalagahahena, situate in the village of Patagama, in the West Giruwa pattu korale of the Hambantota District, in the Southern Province, containing in extent 2 acres and 10 perches, and shown as lot 42F in preliminary plan 220 and in the annexed diagram, was made to John Murray Davies, Special Officer appointed under section 28 of the said Ordinances, within the period of three months from the date specified in the said notice, such land would be declared the property of the Crown, and dealt with on account of the Crown (*vide* Notice No. 3,740):

And whereas Maddumage Don Jamis made claim thereto, and Malcolm Stevenson and Walter Ernest Wait, Special Officers appointed under section 28 of the said Ordinances, made due inquiry into such claim, and whereas the said claimant and the said Walter Ernest Wait, Special Officer, with the consent of His Excellency the Governor, came to an agreement in writing dated the 21st day of August, 1911, concerning the said land, under section 4, sub-section (1), of the said Ordinances, whereby it was agreed that the said claimant should be declared the purchaser of the said land upon payment, on or before the 31st day of December, 1911, to the Assistant Government Agent at Hambantota, of a sum of Rupees Ten (Rs. 10), as the purchase amount of the said land, and whereas the said amount has been duly paid by the said claimant, he is hereby, in pursuance of the agreement aforementioned, declared to be the purchaser of the said land, as more fully described herein below.

*Description of the Land referred to.*

The land commonly called or known as Karuwalagahahena, situated in the village of Patagama, in the West Giruwa pattu of the Hambantota District, in the Southern Province, containing in extent 2 acres and 10 perches, and shown as lot 42F in preliminary plan 220 and in the annexed diagram; and bounded as follows: on the north by Karuwalagahahena to be declared the property of the Crown under the Waste Lands Ordinances; on the east by Karuwalagahahena to be declared the property of the Crown under the Waste Lands Ordinances, Karuwalagaha-ara (dry stream) to be declared the property of the Crown under the Waste Lands Ordinances; on the south by Karuwalagaha-ara (dry stream) to be declared the property of the Crown under the Waste Lands Ordinances, Kudubeeriyahena to be declared the property of the Crown under the Waste Lands Ordinances, Arachchiyagodakumbureatmaga (private); on the west by Arachchiyagodakumbura claimed by Hettitantirige Dingi Appu and others.



Surveyor-General's Office,  
Colombo, November 30, 1917.

Scale of 8 Chains to an Inch.

C. R. LUNDIE,  
for Surveyor-General.

February 4, 1918.

J. M. DAVIES,  
Special Officer.

**Kurunegala S. O. No. 2,088.**

**Order under Section 2 of "The Waste Lands Ordinances of 1897, 1899, 1900, and 1903,"  
declaring Lands to be Crown Property.**

In the matter of the lands commonly called or known as Kandewattahena and Warakanattehena, situate in the village of Panagamuwa, in the Rekko pattu korale of the Dambadeni hatpattu of the Kurunegala District, in the North-Western Province, and of "The Waste Lands Ordinances of 1897, 1899, 1900, and 1903."

THE notice required by section 1 of "The Waste Lands Ordinances of 1897, 1899, 1900, and 1903," having been duly published in manner prescribed by that section in respect of the above-named lands (*vide* Notice No. 6,562), and no claim having been made to the said lands or to any interest therein within the period of three months from the date specified in the said notice, I, Norman Albert Hampton, Special Officer, appointed under section 28 of the said Ordinances, under and by virtue of the powers vested in me in that behalf by section 2 of the said Ordinances, do hereby on this 10th day of March, 1918, order and declare that the said lands, as more fully described herein below, situate in the village of Panagamuwa, in the Rekko pattu korale of the Dambadeni hatpattu of the Kurunegala District, in the North-Western Province, and shown as lots 45 and 71 in preliminary plan 1,494 and in the annexed diagrams, and containing in extent 4 acres 3 roods and 1 perch, are the property of the Crown.

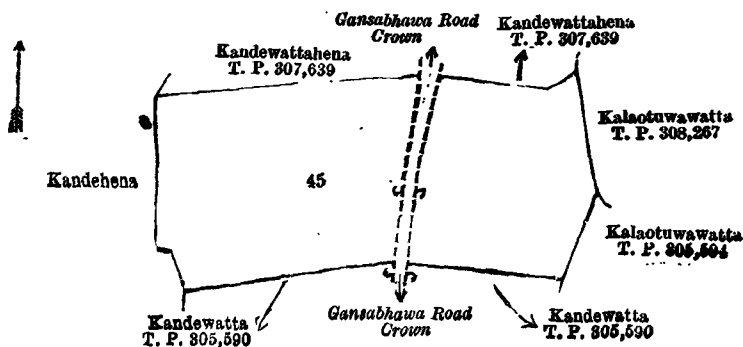
*Description of the Lands referred to.*

The following lots situated in the village of Panagamuwa, in the Rekko pattu korale of the Dambadeni hatpattu of the Kurunegala District, in the North-Western Province, as described in the annexed diagrams :—

I.—Preliminary plan 1,494.

Lot.	Name of Land.	Extent, A. R. P.
45	Kandewattahena	3 1 29

and bounded as follows : on the north by Kandewattahena sold by the Crown (T. P. 307,639), Gansabhawa road declared to be the property of the Crown under the Waste Lands Ordinances, Kandewattahena sold by the Crown under the Waste Lands Ordinances (T. P. 307,639) ; on the east by Kalaotuawawatta sold by the Crown (T. P. 308,267), Kalaotuawawatta sold by the Crown (T. P. 305,594) ; on the south by Kandewatta sold by the Crown (T. P. 305,590), Gansabhawa road declared to be the property of the Crown under the Waste Lands Ordinances, Kandewatta sold by the Crown (T. P. 305,590) ; on the west by Kandehena sold by the Crown.



Surveyor-General's Office,  
Colombo, February 13, 1918.

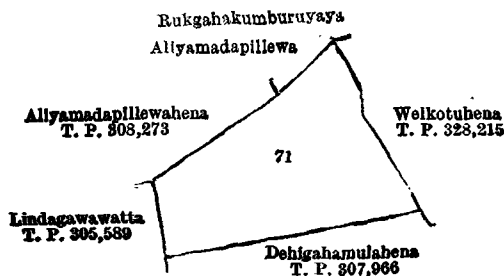
Scale of 4 Chains to an Inch.

C. R. LUNDIE,  
for Surveyor-General.

II.—Preliminary plan 1,494.

Lot.	Name of Land.	Extent, A. R. P.
71	Warakanattehena	1 1 12

and bounded as follows : on the north by Aliyamadapillewahena sold by the Crown (T. P. 308,273), Aliyamadapillewa claimed by Jayasekera Mudiyanseelage Ausadahamy and another, Rukgahakumburuyaya (private) ; on the east by Welkotuhena sold by the Crown (T. P. 328,215) ; on the south by Dehigahamulahena sold by the Crown (T. P. 307,966) ; on the west by Lindagawawatta sold by the Crown (T. P. 305,589).



Surveyor-General's Office,  
Colombo, February 13, 1918.

Scale of 4 Chains to an Inch.

C. R. LUNDIE,  
for Surveyor-General.

March 10, 1918.

N. A. HAMPTON,  
Special Officer.

## Kurunegala S. O. No. 2,089.

Order under Section 4, Sub-section (1), of "The Waste Lands Ordinances of 1897, 1899, 1900, and 1903," declaring Lands to be Crown Property.

In the matter of the lands commonly called or known as road reservation, situate in the village of Kelimune, in the Walgam pattu korale of the Dewamedhi hatpattu of the Kurunegala District, in the North-Western Province, and of "The Waste Lands Ordinances of 1897, 1899, 1900, and 1903."

WHEREAS in pursuance of section 1 of the said Ordinances, it was duly notified on the 28th day of September, 1917, that if no claim to the lands commonly called or known as road reservation, situate in the village of Kelimune, in the Walgam pattu korale of the Dewamedhi hatpattu of the Kurunegala District, in the North-Western Province, containing in extent 1 rood and 11 perches, and shown as lots 2, 4, and 6 in preliminary plan 788 and in the annexed diagram, was made to John Murray Davies, Special Officer appointed under section 28 of the said Ordinances, within the period of three months from the date specified in such notice, such lands would be declared the property of the Crown, and dealt with on account of the Crown (*vide* Notice No. 6,576):

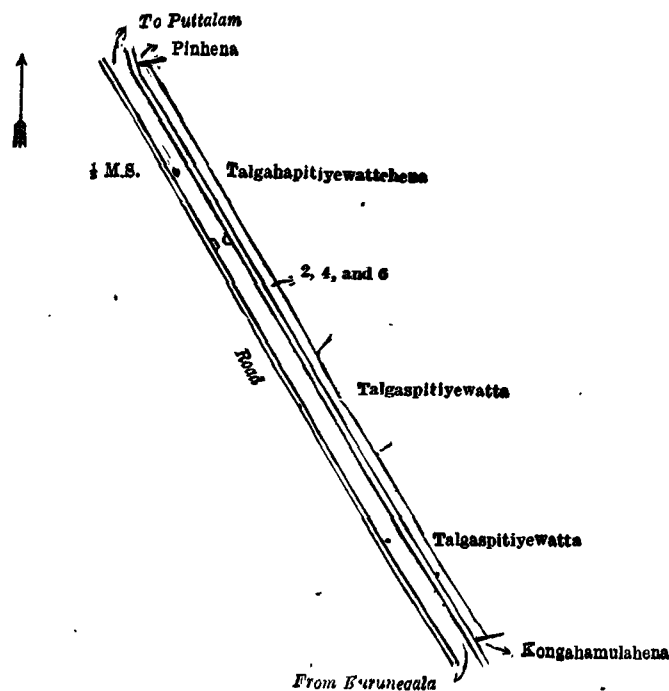
And whereas Namuni Dewage Edwin Wijesekera made claim thereto, and whereas the said claimant has withdrawn his claim to the said lands, I, John Murray Davies, the aforesaid Special Officer, under and by virtue of the powers vested in me in that behalf by section 4 of the said Ordinances, do hereby on this 14th day of March, 1918, order and declare, under section 4, sub-section (1), of the said Ordinances, that the said lands, as more fully described herein below, are the property of the Crown.

*Description of the Lands referred to.*

The following lots situated in the village of Kelimune, in Walgam pattu korale of the Dewamedhi hatpattu of the Kurunegala District, in the North-Western Province, as described in the annexed diagram:—

Lot.	Name of Land.	Preliminary plan 788.	Extent, A. R. P.
2	Road reservation	.. .. .	0 0 24
4	Do.	.. .. .	0 0 11
6	Do.	.. .. .	0 0 16
			0 1 11

and bounded as follows: on the north by Pinhena claimed by Juan Appu and others; on the east by Talgahapitiyewattahena claimed by Francis Gomes, Talgaspitiyewatta claimed by Francis Gomes; on the south by Kongahamulahena claimed by Davith Singho; on the west by the road from Kurunegala to Puttalam.



Surveyor-General's Office,  
Colombo, June 2, 1917.

Scale of 4 Chains to an Inch.

A. H. G. DAWSON,  
for Surveyor-General.

March 14, 1918.

J. M. DAVIES,  
Special Officer.

## Kurunegala S. O. No. 2,090.

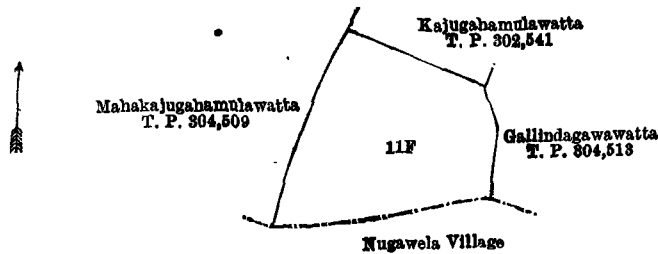
Order under Section 2 of "The Waste Lands Ordinances of 1897, 1899, 1900, and 1903," declaring Land to be Crown Property.

In the matter of the land commonly called or known as Ketalakalahamulahena, situate in the village of Sewandana, in the Udukaha korale east of the Dambadeni hatpattu of the Kurunegala District, in the North-Western Province, and of "The Waste Lands Ordinances of 1897, 1899, 1900, and 1903."

THE notice required by section 1 of "The Waste Lands Ordinances of 1897, 1899, 1900, and 1903," having been duly published in manner prescribed by that section in respect of the above-named land (*vide* Notice No. 6,677), and no claim having been made to the said land or to any interest therein within the period of three months from the date specified in the said notice, I, Norman Albert Hampton, Special Officer appointed under section 28 of the said Ordinances, under and by virtue of the powers vested in me in that behalf by section 2 of the said Ordinances, do hereby on this 10th day of March, 1918, order and declare that the said land, as more fully described herein below, situate in the village of Sewandana, in the Udukaha korale east of the Dambadeni hatpattu of the Kurunegala District, in the North-Western Province, and shown as lot 11F in preliminary plan 441 and in the annexed diagram, and containing in extent 1 acre 1 rood and 17 perches, is the property of the Crown.

*Description of the Land referred to.*

The land commonly called or known as Ketakalagahamulahena, situated in the village of Sewandana, in the Udu-kaha korale east of the Dambadeni hatpattu of the Kurunegala District, in the North-Western Province, containing in extent 1 acre 1 rood and 17 perches, shown as lot 11F in preliminary plan 441 and in the annexed diagram; and bounded as follows: on the north by Kajugahamulawatta sold by the Crown (T. P. 302,541); on the east by Gallindagawawatta sold by the Crown (T. P. 304,513); on the south by the village limit of Nugawela; on the west by Mahakajugahamulawatta sold by the Crown (T. P. 304,509).



Surveyor-General's Office,  
Colombo, September 5, 1917.

Scale of 4 Chains to an Inch.

A. H. G. DAWSON,  
for Surveyor-General.

March 10, 1918.

N. A. HAMPTON,  
Special Officer.

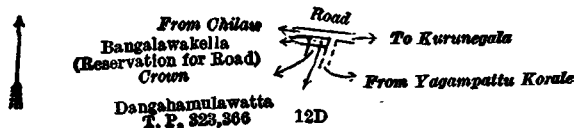
**Kurunegala S. O. No. 2,091.****Order under Section 2 of "The Waste Lands Ordinances of 1897, 1899, 1900, and 1903," declaring Land to be Crown Property**

In the matter of the land commonly called or known as Dangahamulewatta (reservation for road), situate in the village of Hendiyagama, in the Kinyama korale of the Katugampola hatpattu of the Kurunegala District, in the North-Western Province, and of "The Waste Lands Ordinances of 1897, 1899, 1900, and 1903."

THE notice required by section 1 of "The Waste Lands Ordinances of 1897, 1899, 1900, and 1903," having been duly published in manner prescribed by that section in respect of the above-named land (*vide* Notice No. 6,696), and no claim having been made to the said land or to any interest therein within the period of three months from the date specified in the said notice, I, John Murray Davies, Special Officer appointed under section 28 of the said Ordinances, under and by virtue of the powers vested in me in that behalf by section 2 of the said Ordinances, do hereby on this 14th day of March, 1918, order and declare that the said land, as more fully described herein below, situate in the village of Hendiyagama, in the Kinyama korale of the Katugampola hatpattu of the Kurunegala District, in the North-Western Province, and shown as lot 12D in preliminary plan 1,455 and in the annexed diagram, and containing in extent 4 perches, is the property of the Crown.

*Description of the Land referred to.*

The land commonly called or known as Dangahamulewatta (reservation for road), situated in the village of Hendiyagama, in the Kinyama korale of the Katugampola hatpattu of the Kurunegala District, in the North-Western Province, containing in extent 4 perches, shown as lot 12D in preliminary plan 1,455 and in the annexed diagram; and bounded as follows: on the north by the road from Chilaw to Kurunegala; on the east by the road from Yagampattu korale; on the south by Dangahamulawatta sold by the Crown (T. P. 323,366); on the west by Bangalawakella (reservation for road) declared to be the property of the Crown under the Waste Lands Ordinances.



Surveyor-General's Office;  
Colombo, September 17, 1917.

Scale of 8 Chains to an Inch.

W. C. S. INGLES,  
Surveyor-General.

March 14, 1918.

J. M. DAVIES,  
Special Officer.

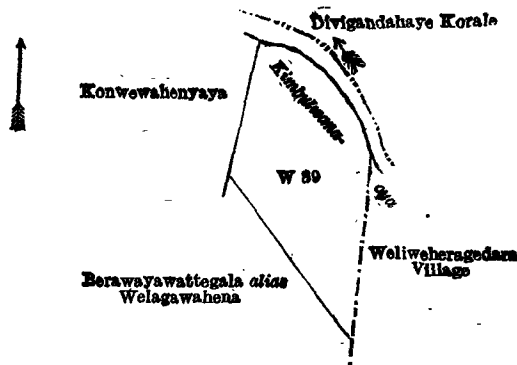
**Kurunegala S. O. No. 2,092.****Order under Section 2 of "The Waste Lands Ordinances of 1897, 1899, 1900, and 1903," declaring Land to be Crown Property.**

In the matter of the land commonly called or known as Oyagawakela (stream reservation), situate in the village of Konwewa, in the Tittaweligandahaye korale of the Hiriyala hatpattu of the Kurunegala District, in the North-Western Province, and of "The Waste Lands Ordinances of 1897, 1899, 1900, and 1903."

THE notice required by section 1 of "The Waste Lands Ordinances of 1897, 1899, 1900, and 1903," having been duly published in manner prescribed by that section in respect of the above-named land (*vide* Notice No. 6,700), and no claim having been made to the said land or to any interest therein within the period of three months from the date specified in the said notice, I, John Murray Davies, Special Officer appointed under section 28 of the said Ordinances, under and by virtue of the powers vested in me in that behalf by section 2 of the said Ordinances, do hereby on this 14th day of March, 1918, order and declare that the said land, as more fully described herein below, situate in the village of Konwewa, in the Tittaweligandahaye korale of the Hiriyala hatpattu of the Kurunegala District, in the North-Western Province, and shown as lot W 89 in preliminary plan 4,391 and in the annexed diagram, and containing in extent 1 acre and 16 perches, is the property of the Crown.

*Description of the Land referred to.*

The land commonly called or known as Oyagawakele (stream reservation), situated in the village of Konwewa, in the Tittaweligandahaye korale of the Hiriyala hatpattu of the Kurunegala District, in the North-Western Province, containing in extent 1 acre and 16 perches, shown as lot W 89 in preliminary plan 4,391 and in the annexed diagram; and bounded as follows: on the north by Kimbulwana-oya (the boundary of Divigandahaye korale); on the east by Kimbulwana-oya (the boundary of Divigandahaye korale), the village limit of Welihederagedara; on the south by Berawayawattegala alias Welagawahena claimed by L. Heen Appu and others; on the west by Konwewahenyaya claimed by Mudalihamy Conductor and others.



Surveyor-General's Office,  
Colombo, September 8, 1917.

Scale of 4 Chains to an Inch.

A. H. G. DAWSON,  
for Surveyor-General.

J. M. DAVIES,  
Special Officer.

March 14, 1918.

**Kurunegala S. O. No. 2,093.**

**Order under Section 2 of "The Waste Lands Ordinances of 1897, 1899, 1900, and 1903," declaring Lands to be Crown Property.**

In the matter of the lands commonly called or known as footpath, cart track, &c., situate in the village of Pahala Baladora, in the Baladora korale of the Dewamedhi hatpattu of the Kurunegala District, in the North-Western Province, and of "The Waste Lands Ordinances of 1897, 1899, 1900, and 1903."

THE notice required by section 1 of "The Waste Lands Ordinances of 1897, 1899, 1900, and 1903," having been duly published in manner prescribed by that section in respect of the above-named lands (*vide* Notice No. 6,267), and no claim having been made to the said lands or to any interest therein within the period of three months from the date specified in the said notice, I, John Murray Davies, Special Officer appointed under section 28 of the said Ordinances, under and by virtue of the powers vested in me in that behalf by section 2 of the said Ordinances, do hereby on this 4th day of March, 1918, order and declare that the said lands, as more fully described herein below, situate in the village of Pahala Baladora, in the Baladora korale of the Dewamedhi hatpattu of the Kurunegala District, in the North-Western Province, and shown as lots 2, 4, 6, 17, 37, 46, 54, 59, 67, and 74 in preliminary plan 1,669 and in the annexed diagrams, and containing in extent 10 acres 2 roods and 22 perches, are the property of the Crown.

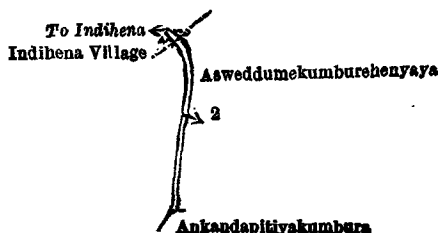
*Description of the Lands referred to.*

The following lots situated in the village of Pahala Baladora, in the Baladora korale of the Dewamedhi hatpattu of the Kurunegala District, in the North-Western Province, as described in the annexed diagrams:—

I.—Preliminary plan 1,669.

Lot.	Name of Land.	Extent, A. R. P.
2	Footpath	0 0 4

and bounded as follows: on the north by the village limit of Indihena; on the east by Asweddumekumburehenyaya (private); on the south by Ankandapitiyakumbura claimed by Ekanayaka Mudiyansele Mudalihamy and another; on the west by Alutwiharegawahena (private).



Surveyor-General's Office,  
Colombo, January 12, 1918.

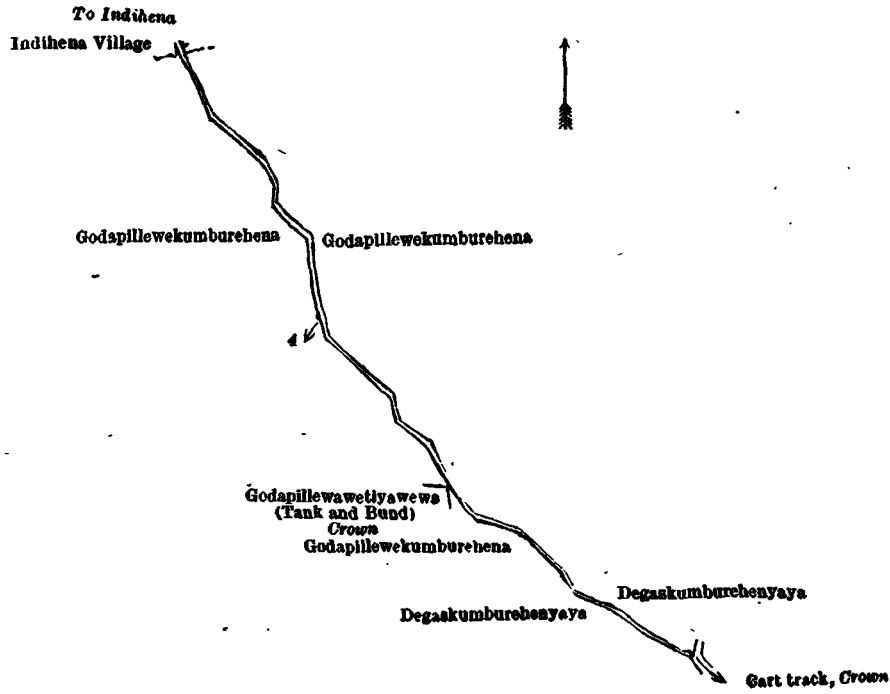
Scale of 4 Chains to an Inch.

C. R. LUNDIE,  
for Surveyor-General.

II.—Preliminary plan 1,669.

Lot.	Name of Land.	Extent, A. R. P.
4	Footpath	0 0 28

and bounded as follows: on the north by the village limit of Indihena; on the east by Godapillewekumburehena (private), Degaskumburehenyaya (private); on the south by a cart track to be declared the property of the Crown under the Waste Lands Ordinances; on the west by Degaskumburehenyaya (private), Godapillewekumburehena (private), Godapillewawetiawewa (tank and bund) to be declared the property of the Crown under the Waste Lands Ordinances, Godapillewekumburehena (private).\*



Surveyor-General's Office,  
Colombo, January 12, 1918.

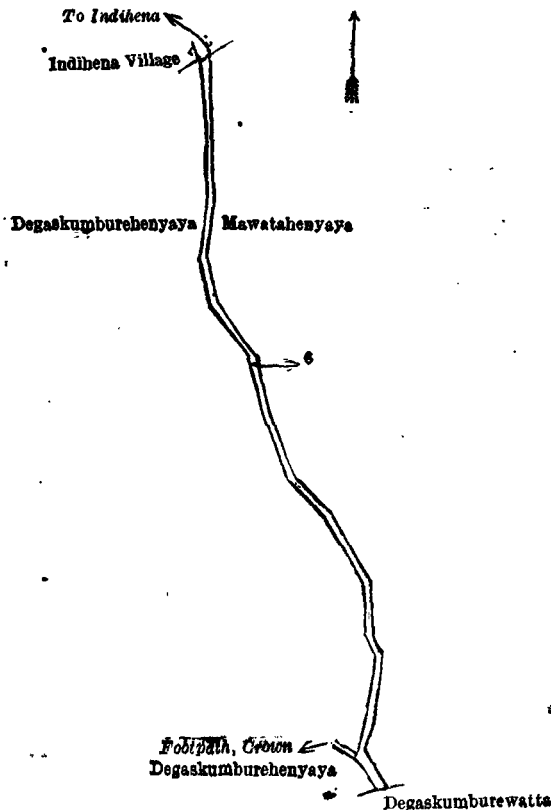
Scale of 4 Chains to an Inch.

C. R. LUNDIE,  
for Surveyor-General.

III.—Preliminary plan 1,669.

Lot.	Name of Land.	Extent, A. R. P.
6	Cart track	0 1 11

and bounded as follows : on the north by the village limit of Indihena ; on the east by Mawatahenyaya (private) ; on the south by Degaskumburewatta claimed by Mudalihamy Vedaralage Ukkuhamy and others ; on the west by Degaskumburehenyaya (private), footpath to be declared the property of the Crown under the Waste Lands Ordinances, Degaskumburehenyaya (private).



Surveyor-General's Office,  
Colombo, January 12, 1918.

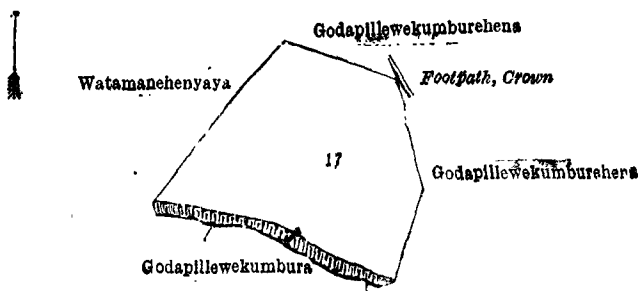
Scale of 4 Chains to an Inch.

C. R. LUNDIE,  
for Surveyor-General.

IV.—Preliminary plan 1,669.

Lot.	Name of Land.	Extent, A. B. P.
17	Godapillewewetiyawewa (tank and bund)	1 2 38

and bounded as follows : on the north by Godapillewekumburehena (private), footpath to be declared the property of the Crown under the Waste Lands Ordinances ; on the east by footpath to be declared the property of the Crown under the Waste Lands Ordinances, Godapillewekumburehena (private) ; on the south by Godapillewekumburehena (private), Godapillewekumbura claimed by Herat Mudiyansele Ausadahamy Vidane and others, Watamanehenyaya (private) ; on the west by Watamanehenyaya (private).



Surveyor-General's Office,  
Colombo, January 12, 1918.

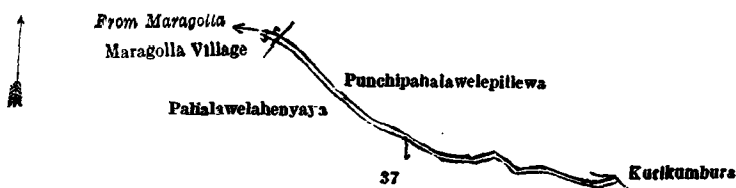
Scale of 4 Chains to an Inch.

C. R. LUNDIE,  
for Surveyor-General.

V.—Preliminary plan 1,669.

Lot.	Name of Land.	Extent, A. B. P.
37	Footpath	0 0 12

and bounded as follows : on the north by Punchipahalaweipillewa (private) ; on the east by Kurikumbura claimed by Mudiyansele Ukkahamy ; on the south by Pahalawelahenyaya (private) ; on the west by the village limit of Moragolla.



Surveyor-General's Office,  
Colombo, January 12, 1918.

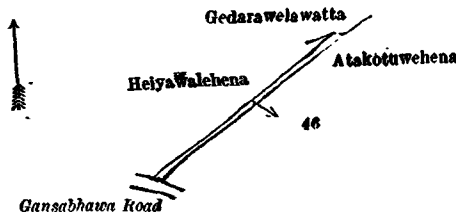
Scale of 4 Chains to an Inch.

C. R. LUNDIE,  
for Surveyor-General.

VI.—Preliminary plan 1,669.

Lot.	Name of Land.	Extent, A. B. P.
46	Cart track	0 0 12

and bounded as follows : on the north by Gedarawelawatta claimed by Arachchilage Menu Etana and others ; on the east by Atakotuwehena (private) ; on the south by Gansabhawa road to be declared the property of the Crown under the Waste Lands Ordinances ; on the west by Heiyawalehena (private).



Surveyor-General's Office,  
Colombo, January 12, 1918.

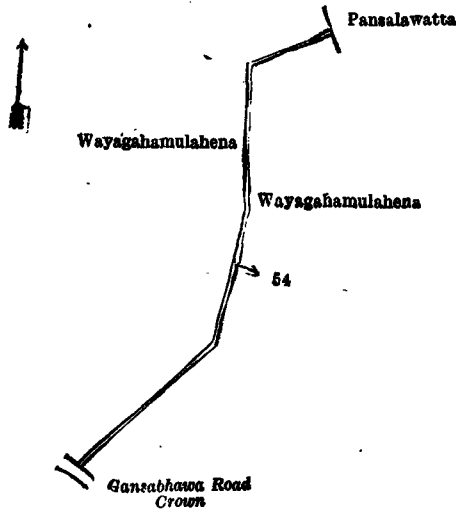
Scale of 4 Chains to an Inch.

C. R. LUNDIE,  
for Surveyor-General.

VII.—Preliminary plan 1,669.

Lot.	Name of Land.	Extent, A. B. P.
54	Footpath	0 0 18

and bounded as follows : on the north by Wayagahamulahena (private) ; on the east by Pansalawatta claimed by Trustees of Pahala Baladora temple, and others, Wayagahamulahena (private) ; on the south by Gansabhawa road to be declared the property of the Crown under the Waste Lands Ordinances ; on the west by Wayagahamulahena (private)



Surveyor-General's Office,  
Colombo, January 12, 1918.

Scale of 4 Chains to an Inch.

C. R. LUNDIE,  
for Surveyor-General.

VIII.—Preliminary plan 1,669.

Lot.	Name of Land.	Extent, A. R. P.
59 ..	Gansabhawa road ..	2 2 4
67 ..	Footpath ..	0 0 2
		2 2 6

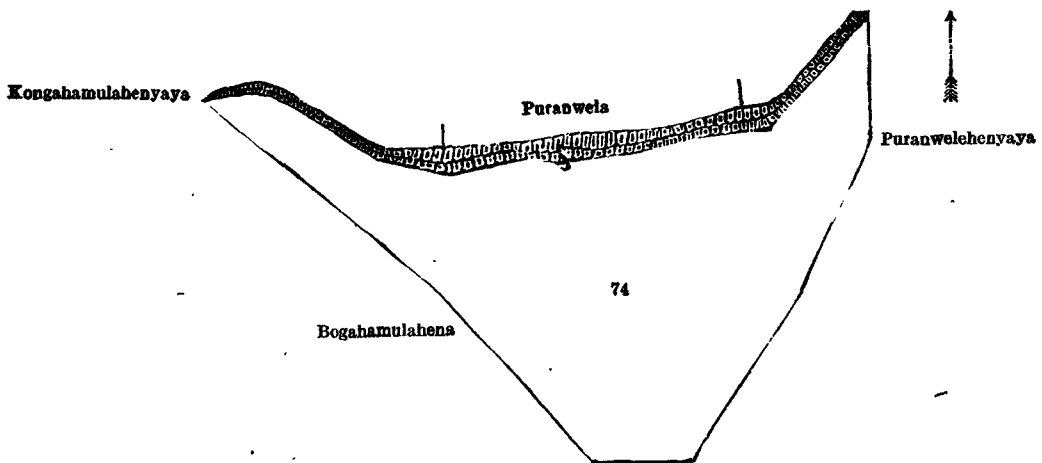
and bounded as follows: on the north by Pahalawelahenyaya (private), Heiyawelewatta (private), Heiyawalahena (private), cart track to be declared the property of the Crown under the Waste Lands Ordinances, Atakotuwehena (private), Bogahamulawela claimed by Dissanayaka Mudiyansele Uku Banda and others, Pansalawatta claimed by the Trustees of Pahala Baladora temple and others, Siyambalagahamulahena claimed by Herat Mudiyansele Ranhamy, Siyambalagahamulawatta claimed by Dissanayaka Mudiyansele Mudalihamy and another, Wayagahamulahena (private), footpath to be declared the property of the Crown under the Waste Lands Ordinances, Wayagahamulahena (private), village limit of Baladora Gurugoda; on the east by the village limit of Baladora Gurugoda; on the south by Puranwelehenyaya (private), Galmullewatta claimed by Ukkuralalage Guruhamy and others, Galmullewatta claimed by Herat Mudiyansele Malhamy and another, Bogahamulawela claimed by Herat Mudiyansele Punchirala and others, Bogahamulahena (private), Kongahamulahenyaya (private), Atakotuwehena (private), the village limit of Heeyagama, Atakotuwehena (private), Kadawattehena (private), Bogahamulahena (private), Kadawattehena (private), Atakotuwehena (private), Heiyawelewatta (private), Pahalawelahenyaya (private); on the west by the village limit of Moragolla.

[For Diagram see page 765.]

IX.—Preliminary plan 1,669.

Lot.	Name of Land.	Extent, A. R. P.
74 ..	Puranawewa (tank and bund) ..	5 2 13

and bounded as follows: on the north by Kongahamulahenyaya (private), Puranwela claimed by Herat Mudiyansele Ausadahamy Vidane and others, Puranwelehenyaya (private); on the east by Puranwelehenyaya (private); on the south by Bogahamulahena (private); on the west by Bogahamulahena (private), Kongahamulahenyaya (private).



Surveyor-General's Office,  
Colombo, January 12, 1918.

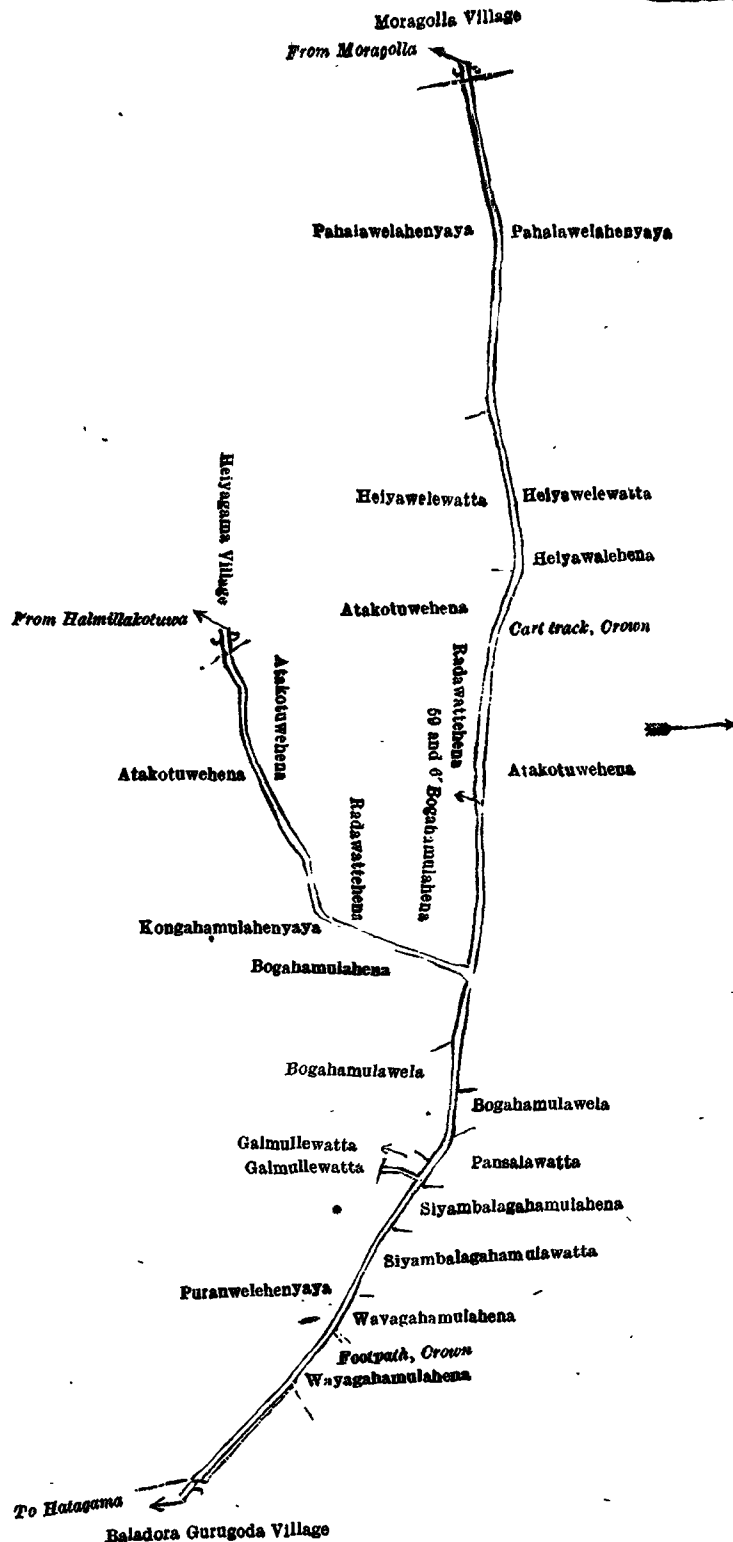
Scale of 4 Chains to an Inch.

C. R. LUNDIE,  
for Surveyor-General.

March 4, 1918.

J. M. DAVIES,  
Special Officer.





Surveyor-General's Office,  
Colombo, January 12, 1918.

Scale of 8 Chains to an Inch.

C. R. LUNDIE,  
for Surveyor-General.

**Kurunegala S. O. No. 2,094.**

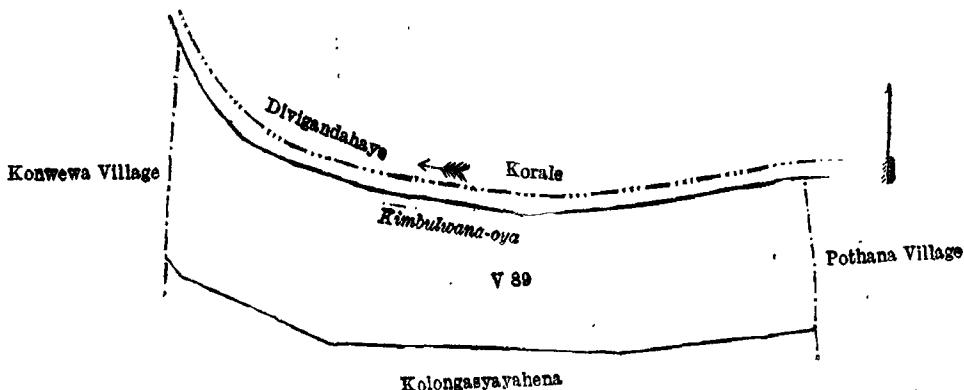
**Order under Section 2 of "The Waste Lands Ordinances of 1897, 1899, 1900, and 1903," declaring Land to be Crown Property.**

In the matter of the land commonly called or known as Oyagawakele (stream reservation), situate in the village of Weliveheragedara, in the Tittaweligandahaye korale of the Hiriyala hatpattu of the Kurunegala District, in the North-Western Province, and of "The Waste Lands Ordinances of 1897, 1899, 1900, and 1903."

THE notice required by section 1 of "The Waste Lands Ordinances of 1897, 1899, 1900, and 1903," having been duly published in manner prescribed by that section in respect of the above-named land (*vide* Notice No. 6,699), and no claim having been made to the said land or to any interest therein within the period of three months from the date specified in the said notice, I, John Murray Davies, Special Officer appointed under section 28 of the said Ordinances, under and by virtue of the powers vested in me in that behalf by section 2 of the said Ordinances, do hereby on this 14th day of March, 1918, order and declare that the said land, as more fully described herein below, situate in the village of Weliveheragedara, in the Tittaweligandahaye korale of the Hiriyala hatpattu of the Kurunegala District, in the North-Western Province, and shown as lot V 89 in preliminary plan 4,391 and in the annexed diagram, and containing in extent 3 acres 3 roods and 5 perches, is the property of the Crown.

*Description of the Land referred to.*

The land commonly called or known as Oyagawakele (stream reservation), situated in the village of Weliveheragedara, in the Tittaweligandahaye korale of the Hiriyala hatpattu of the Kurunegala District, in the North-Western Province, containing in extent 3 acres 3 roods and 5 perches, shown as lot V 89 in preliminary plan 4,391 and in the annexed diagram : and bounded as follows : on the north by the Kimbulwana-oya (boundary of the Divigandahaye korale) ; on the east by the village limit of Pothana ; on the south by Kolongasyayahena claimed by L. Heen Appu, Kumbukgetekade ; on the west by the village limit of Konwewa.



Surveyor-General's Office,  
Colombo, September 6, 1917.

Scale of 4 Chains to an Inch.

A. H. G. DAWSON,  
for Surveyor-General.

J. M. DAVIES,  
Special Officer.  
March 14, 1918.

**Kurunegala S. O. No. 2,095.**

**Order under Section 4, Sub-section (1), of "The Waste Lands Ordinances of 1897, 1899, 1900, and 1903," declaring Lands to be Crown Property.**

In the matter of the lands commonly called or known as Kahatagahahenyaya, Gansabhawa road (road), &c., situate in the village of Ihala Lolanwewa, in the Baladora korale of the Dewamedhi hatpattu of the Kurunegala District, in the North-Western Province, and of "The Waste Lands Ordinances of 1897, 1899, 1900, and 1903."

WHEREAS in pursuance of section 1 of the said Ordinances, it was duly notified on the 23rd day of March, 1917, that if no claim to the lands commonly called or known as Kahatagahahenyaya, Gansabhawa road (road), &c., situate in the village of Ihala Lolanwewa, in the Baladora korale of the Dewamedhi hatpattu of the Kurunegala District, in the North-Western Province, containing in extent 93 acres 3 roods and 35 perches, and shown as lots 1, 2, 3, 4, 8, 10, 11, 15, 16, 17 in preliminary plan 1,636 and in the annexed diagram, was made to John Murray Davies, Special Officer appointed under section 28 of the said Ordinances, within the period of three months from the date specified in such notice, such lands would be declared the property of the Crown, and dealt with on account of the Crown (*vide* Notice No. 6,263) :

And whereas (1) Elawat Tambilagegedera Isma Lebbe Arachchi, (2) Wapu Kandulago Howamma, (3) ditto Pathuma, (4) Arachchilaye Maimu Nachchi, (5) Pichcha Tambilage Uduma Lebbe, and (6) Wapu Kandulage Amina made claim thereto, and whereas the said 1st, 2nd, 3rd, and 4th claimants by an agreement dated the 5th day of October, 1917, and the said 5th claimant by an agreement dated the 4th day of October, 1917, in consideration of the Settlement Officer settling as private property otherwise than under the Waste Lands Ordinances lot 3 of the notice and of the block survey preliminary plan 1,636, withdrew their claims to the above-mentioned lots 1, 2, 4, 8, 10, 11, 15, 16, and 17, and the said 6th claimant having been duly called upon by me by a notice in writing under section 4, sub-section (1), of the said Ordinances, duly served upon him to produce before me the evidence and documents upon which she might rely in proof of her claim, and not having so appeared or produced such evidence and documents, I, John Murray Davies, the aforesaid Special Officer, under and by virtue of the powers vested in me in that behalf by section 4 of the said Ordinances, do hereby on this 31st day of January, 1918, order and declare, under section 4, sub-section (1), of the said Ordinances, that the said lands, exclusive of the said lot 3, as more fully described herein below, are the property of the Crown.

*Description of the Lands referred to.*

The following lots situated in the village of Ihala Lolanwewa, in the Baladora korale of the Dewamedhi hatpattu of the Kurunegala District, in the North-Western Province, as described in the annexed diagram :—

Preliminary plan 1,636.

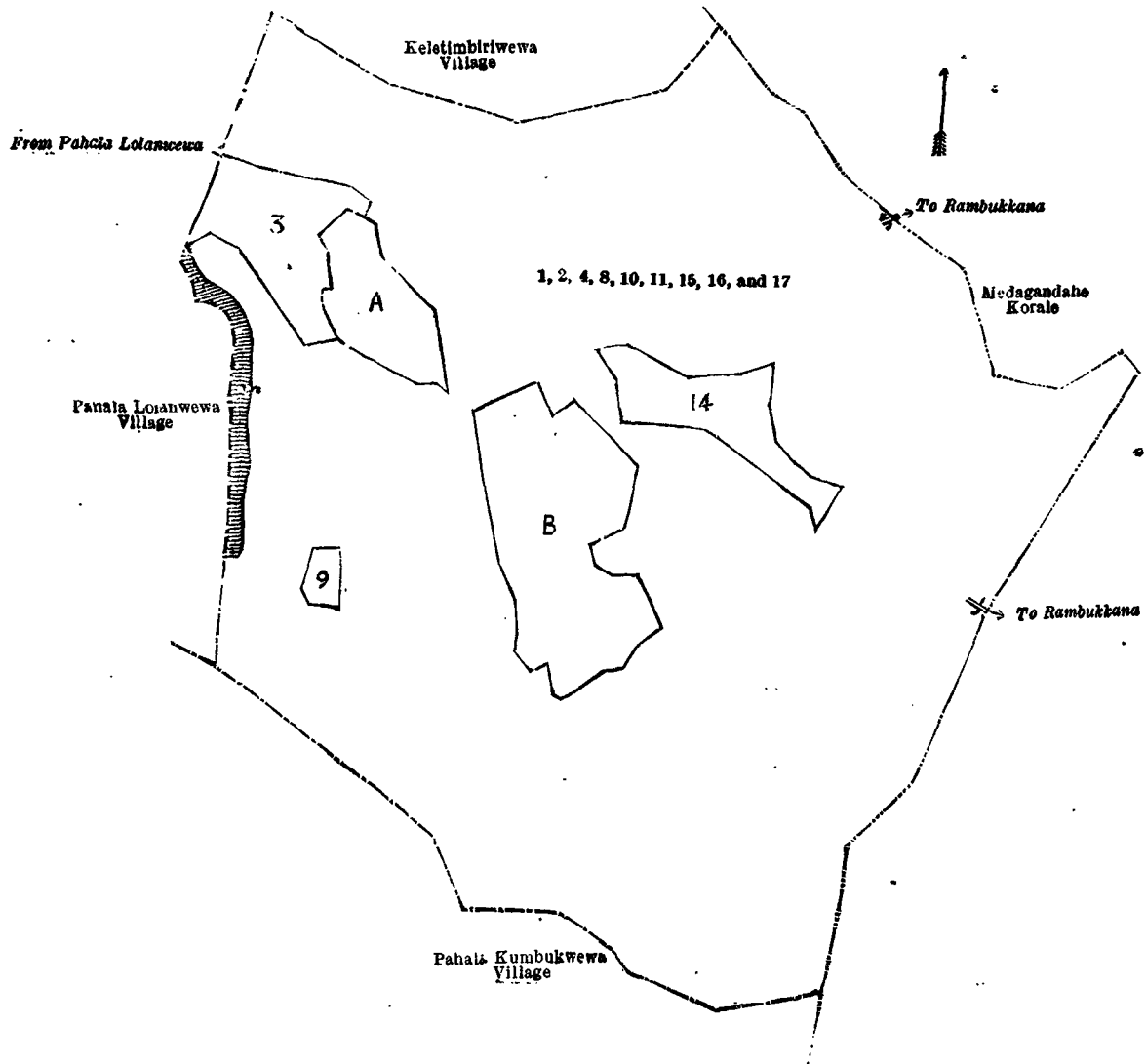
Lot.	Name of Land.	Extent, A. R. P.	Lot.	Name of Land.	Extent, A. R. P.
1 ..	Kahatagahahenyaya	.. 14 3 2	15 ..	Footpath	.. 0 0 2
2 ..	Gansabhawa road (road)	.. 0 3 15	16 ..	Ihalawewa (tank and bund)	.. 0 3 6
4 ..	Footpath	.. 0 0 1	17 ..	Footpath	.. 0 0 8
8 ..	Lolanwewa (tank and bund)	.. 10 0 5			
10 ..	Helambagahamulahenyaya	.. 65 1 29			93 3 35
11 ..	Timbirigahawewa (tank and bund)	.. 2 0 7			

and bounded as follows : on the north by the village limit of Keletimbiriwewa ; on the east by the boundary of Medagandahaye korale ; on the south by the village limit of Pahala Kumbukwewa ; on the west by the village limit of Pahala Lolanwewa.

NOTE.—The following lots lying within the above-mentioned boundaries are excluded from this order, and their aggregate acreage of 14 acres 1 rood and 26 perches is not included in the acreage of 93 acres 3 roods and 35 perches given above :—

Preliminary plan 1,636.

Lot.	Name of Land.	Extent, A. R. P.	Lot.	Name of Land.	Extent, A. R. P.
A 5 ..	Kajugahawatta	.. 0 2 31	B 13 ..	Siyambalagahawatta	.. 1 1 14
A 6 ..	Meegahawatta	.. 0 1 24	14 ..	Kohombagahamulawela	.. 2 1 30
A 7 ..	Kosgahamulawatta	.. 1 0 13	3 ..	Kohombagahamulahenyaya	.. 2 3 27
9 ..	Kajugahawatta	.. 0 1 16			
B 12 ..	Helambagahamulawela	.. 5 0 31			14 1 26



Surveyor-General's Office,  
Colombo, December 4, 1916.

Scale of 8 Chains to an Inch.

G. K. THORNHILL,  
for Surveyor-General.

January 31, 1918.

J. M. DAVIES,  
Special Officer.

**Kurunegala S. O. No. 2,096.**

Order under Section 4, Sub-section (1), of "The Waste Lands Ordinances of 1897, 1899, 1900, and 1903,"  
declaring Lands to be Crown Property.

IN the matter of the lands commonly called or known as Midella-ela (part) and Mellekandemukalana, situate in the village of Boyawalana, in the Udukaha korale south of the Dambadeni hatpattu of the Kurunegala District, in the North-Western Province, and of "The Waste Lands Ordinances of 1897, 1899, 1900, and 1903."

WHEREAS in pursuance of section 1 of the said Ordinances it was duly notified on the 28th day of April, 1916, that if no claim to the land commonly called or known as Midella-ela (part) and Mellekandemukalana, situated in the village of Boyawalana, in the Udukaha korale south of the Dambadeni hatpattu of the Kurunegala District, in the North-Western Province, containing in extent 52 acres 3 roods and 3 perches, and shown as lots 11½, 24, 24F, 24G, and 24H in preliminary plan 449 and in the annexed diagrams, was made to John Murray Davies, Special Officer appointed under section 28 of the said Ordinances, within the period of three months from the date specified in such notice, such lands would be declared the property of the Crown, and dealt with on account of the Crown (*vide* Notice No. 5,827):

And whereas Wijekon Mudiyansele Punchi Banda Tillekeratne, Registrar, made claim thereto, and by an agreement dated the 16th day of November, 1916, in consideration of (a) the Settlement Officer settling as private property otherwise than under the Waste Lands Ordinances lot 4 and a portion of lot 11½ of the notice and of the block survey preliminary plan 449, and (b) being declared the purchaser of 8 acres more or less of lot 24 of the same notice and block survey preliminary plan, now shown as lot 24E on the same block survey preliminary plan, for a sum of Rs. 200, withdrew claim to the said lots 11½, 24, 24F, 24G, and 24H of this order, I, John Murray Davies, the aforesaid Special Officer, under and by virtue of the powers vested in me in that behalf by section 4 of the said Ordinances, do hereby on this 4th day of March, 1918, order and declare under section 4, sub-section (1), of the said Ordinances, that the said lands, as more fully described herein below, are the property of the Crown.

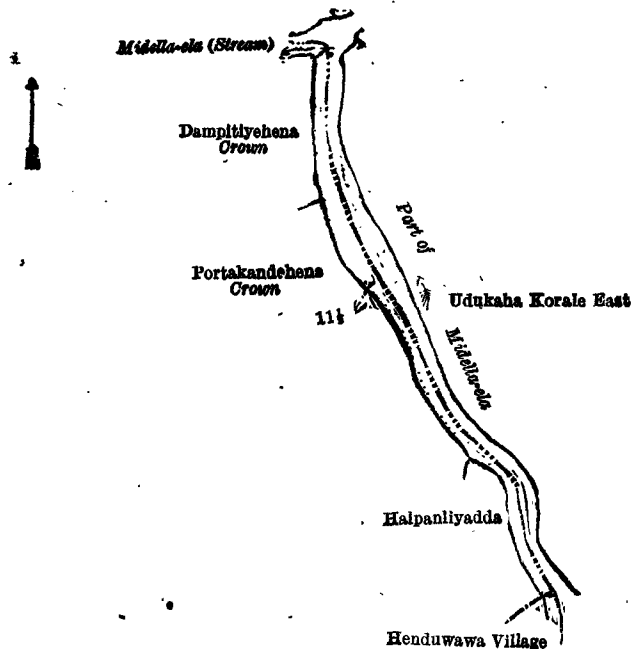
*Description of the Lands referred to.*

The following lots situated in the village of Boyawalana, in the Udukaha korale south of the Dambadeni hatpattu of the Kurunegala District, in the North-Western Province, as described in the annexed diagrams:—

I.—Preliminary plan 449.

Lot.	Name of Land.	Extent, A. R. P.
11½	Midella-ela (part)	0 1 24

and bounded as follows: on the north and east by the boundary of Udukaha korale east (part of Midella-ela); on the south by the village limit of Henduwawa; on the west by Halpanliyadda claimed by the trustees of Boyawalana temple, Portakandehena belonging to the Crown, Dampitiyehena belonging to the Crown, Midella-ela (stream) (private).



Surveyor-General's Office,  
Colombo, January 7, 1918.

Scale of 4 Chains to an Inch.

C. R. LUNDIE,  
for Surveyor-General.

II.—Preliminary plan 449.

Lot.	Name of Land.	Extent, A. R. P.	Lot.	Name of Land.	Extent, A. R. P.
24	Mellekandemukalana	.. 43 3 33	24H	Mellekandemukalana	.. 6 1 7
24F	Do. (road)	.. 0 2 5			
24G	Do.	.. 1 2 14			
					52 1 19

and bounded as follows: on the north by Amunewelapillewa claimed by Wijekon Mudiyansele Dingiri Banda Arachchile and others, Talagamayapuranahena claimed by the Crown and Wijekon Mudiyansele Dingiri Appuhamy and others, Rukgahapottehena belonging to the Crown; on the east by Rukgahapottehena belonging to the Crown, Aliyawetichchahena belonging to the Crown, Ulumaduwhenyaya belonging to the Crown, Minipittaniya (cemetery) to be declared the property of the Crown under the Waste Lands Ordinances, Ulumaduwhenyaya belonging to the Crown, Mellekandemukalana sold to Wijekoon Mudiyansele Punchi Banda Tillekeratne, Registrar, under the Waste Lands Ordinances, Ulumaduwhenyaya belonging to the Crown; on the south by Gansabhawa para (footpath) declared to be the property of the Crown under the Waste Lands Ordinances, Ihalakotuwepillewa claimed by Wijekoon Mudiyansele Podi Menika; on the west by Pansalagawahena belonging to the Crown, Pinhenewatta claimed by the trustees of Boyawalana temple, Pinhena belonging to the Crown, Kajugahawattehena belonging to the Crown, Dunumadalagahamulahena sold by the Crown (T. P. 319,022), Bulugahamulahena belonging to the Crown, Welikanattehenawatta sold by the Crown (T. P. 321,741), Amunewelapillewa claimed by Wijekoon Mudiyansele Punchi Banda and others.

[For Diagram see page 769.]

**Kurunegala S. O. No. 2,097.**

**Order under section 2 of "The Waste Lands Ordinances of 1897, 1899, 1900, and 1903,"  
declaring Lands to be Crown Property.**

In the matter of the lands commonly called or known as Hiripokune-wila (tank), Kumbukgahamulawewa (tank and bund), &c., situate in the village of Danwila, in the Baladora korale of the Dewamedhi hatpattu of the Kurunegala District, in the North-Western Province, and of "The Waste Lands Ordinances of 1897, 1899, 1900, and 1903."

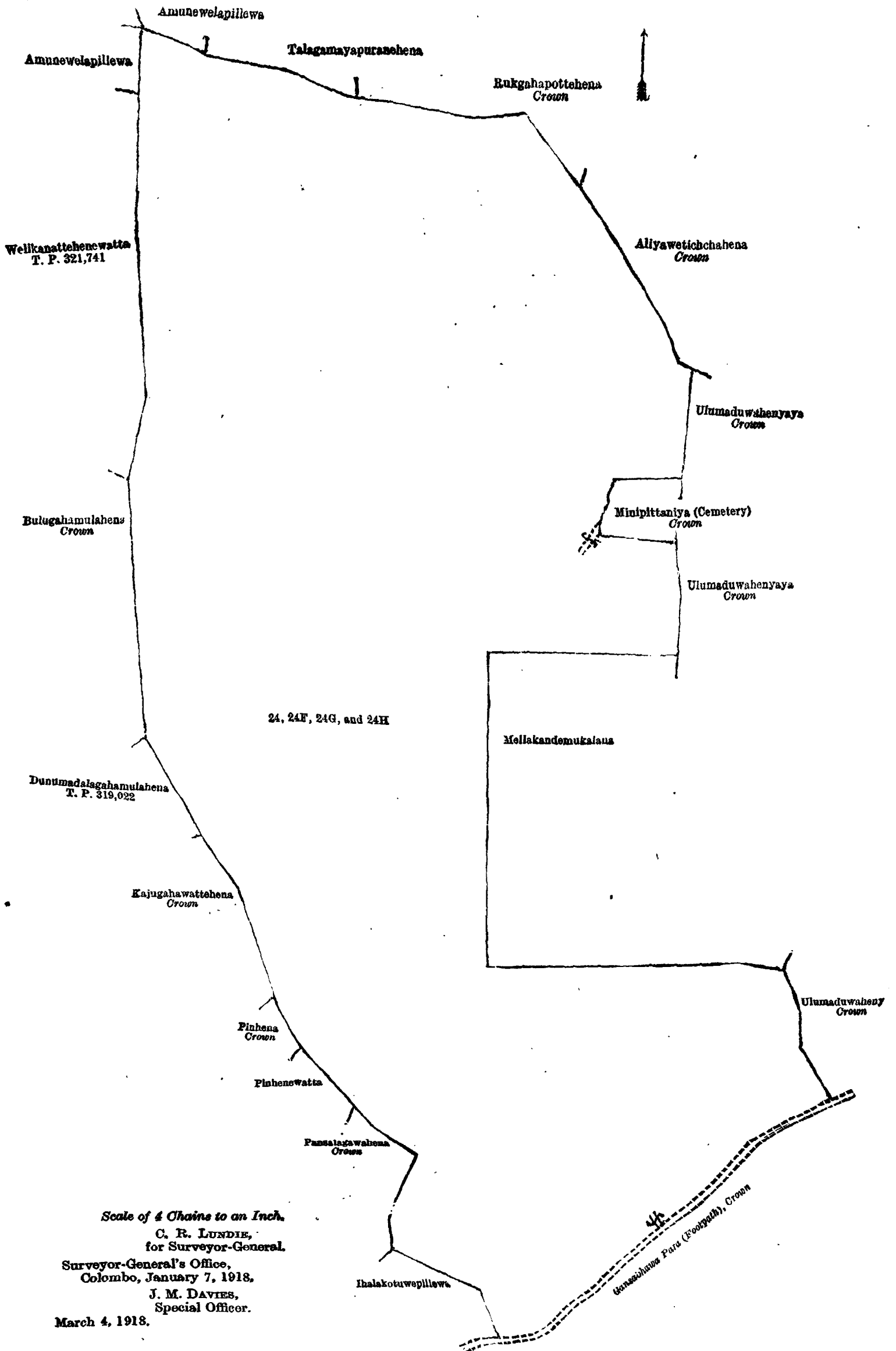
THE notice required by section 1 of "The Waste Lands Ordinances of 1897, 1899, 1900, and 1903," having been duly published in manner prescribed by that section in respect of the above-named lands (*vide* Notice No. 6,147), and no claim having been made to the said lands or to any interest therein within the period of three months from the date specified in the said notice, I, John Murray Davies, Special Officer appointed under section 28 of the said Ordinances, under and by virtue of the powers vested in me in that behalf by section 2 of the said Ordinances, do hereby on this 14th day of March, 1918, order and declare that the said lands, as more fully described herein below, situate in the village of Danwila, in the Baladora korale of the Dewamedhi hatpattu of the Kurunegala District, in the North-Western Province, and shown as lots 4, 5, 6, 7, 8, 9, 31, 58, 59, 60, 62, 65, 66, 67, 70, and 76 in preliminary plan 1,594 and in the annexed diagrams, and containing in extent 105 acres 2 roods and 32 perches, are the property of the Crown.

*Description of the Lands referred to.*

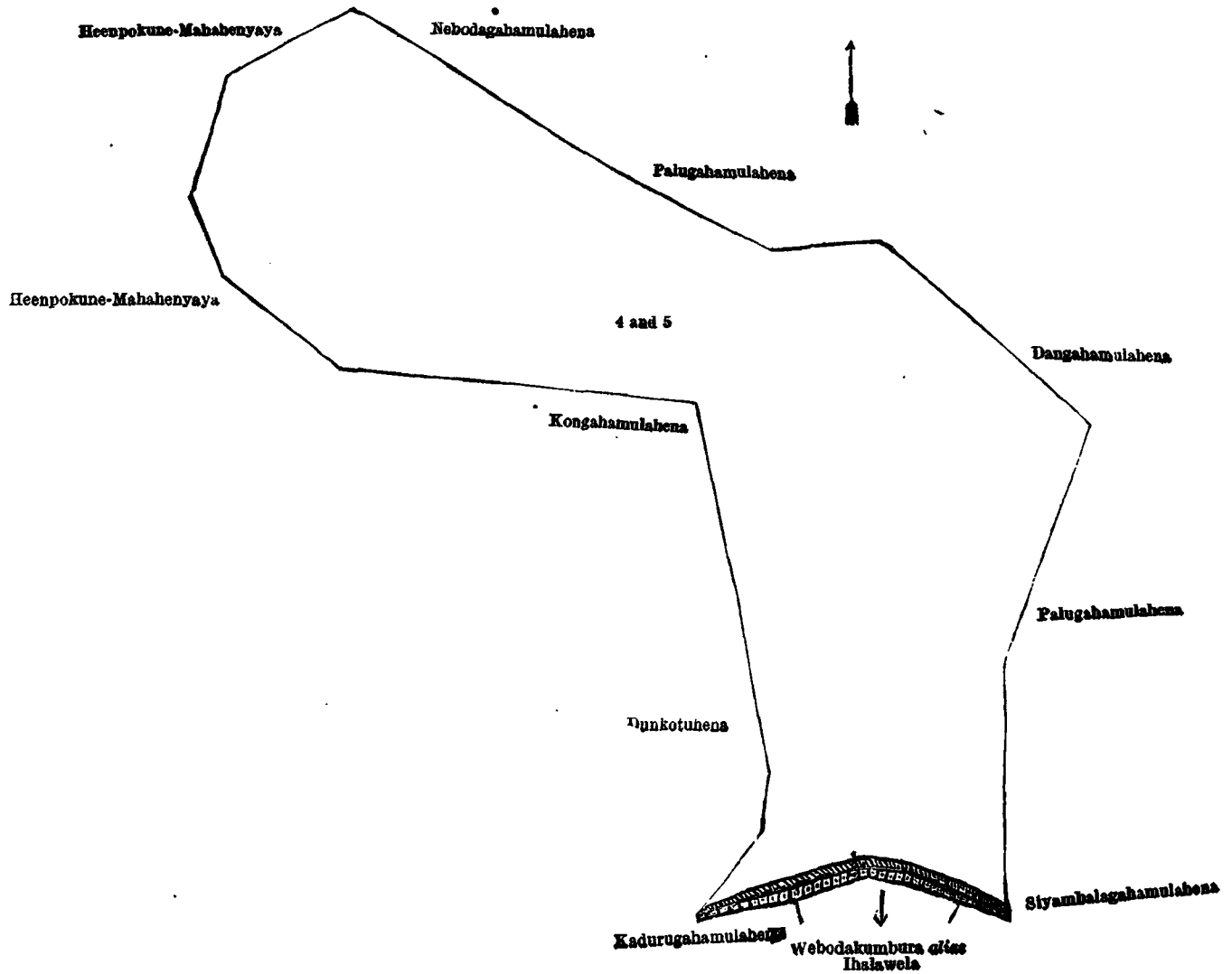
The following lots situated in the village of Danwila, in the Baladora korale of the Dewamedhi hatpattu of the Kurunegala District, in the North-Western Province, as described in the annexed diagrams:—

I.—Preliminary plan 1,594.

Lot.	Name of Land.	Extent, A. R. P.
4	Hiripokunewila (tank)	.. 7 0 38
5	Kumbukgahamulawewa (tank and bund)	.. 8 3 20
		16 0 18



and bounded as follows : on the north by Nebodagahamulahena claimed by the Crown and Noor Deen Hadjiar Abdul Hamid and another, Palugahamulahena claimed by the Crown and Noor Deen Hadjiar Abdul Hamid and another ; on the east by Dangahamulahena claimed by the Crown and Noor Deen Hadjiar Abdul Hamid and another, Palugahamulahena claimed by the Crown and Noor Deen Hadjiar Abdul Hamid and another, Siyambalagahamulahena claimed by the Crown and Noor Deen Hadjiar Abdul Hamid and another ; on the south by Siyambalagahamulahena claimed by the Crown and Noor Deen Hadjiar Abdul Hamid and another, Webodakumbura *alias* Ihalawela claimed by Arachchilage Hetuhamy and others, Kadurugahamulahena claimed by the Crown and Noor Deen Hadjiar Abdul Hamid and another ; on the west by Dunkotuhena claimed by the Crown and Noor Deen Hadjiar Abdul Hamid and another, Kongahamulahena claimed by the Crown and Noor Deen Hadjiar Abdul Hamid and another, Heenpokunemahahenyaya claimed by the Crown and Noor Deen Hadjiar Abdul Hamid and another.



Surveyor-General's Office,  
Colombo, March 11, 1918

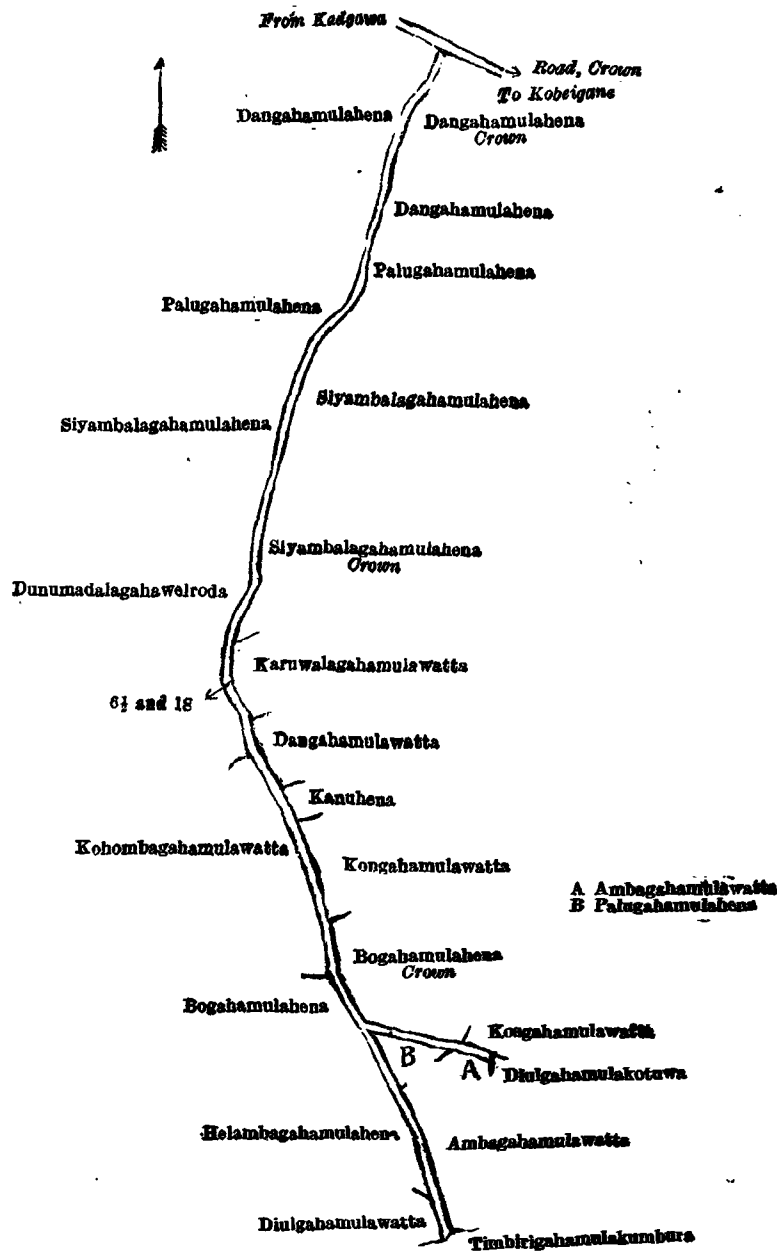
Scale of 4 Chains to an Inch.

C. R. LUNDIE,  
for Surveyor-General.

II.—Preliminary plan 1,594.

Lot.	Name of Land.	Extent, A. R. P.
6½ .. Road	.. .. .	.. 1 2 27
18 .. Do.	.. .. .	.. 0 0 16
		1 3 3

and bounded as follows : on the north by road from Kadgawa to Kobeigane to be declared the property of the Crown under the Waste Lands Ordinances ; on the east by Dangahamulahena claimed by the Crown, Dangahamulahena to be declared the property of Arachchilage Pinhamy under the Waste Lands Ordinances, Palugahamulahena to be declared the property of Arachchilage Puchi Appuhamy under the Waste Lands Ordinances, Siyambalagahamulahena to be declared the property of Arachchilage Puchi Appuhamy under the Waste Lands Ordinances, Siyambalagahamulahena claimed by the Crown, Karuwalagahamulawatta claimed by Liyanaralalage Sundarahamy and another, Dangahamulawatta claimed by Patirannehelage Bandirala, Kanuhena to be declared the property of Lekamalage Puchirala under the Waste Lands Ordinances, Kongahamulawatta claimed by Patirannehelage Banduluhamy, Bogahamulahena claimed by the Crown, Kosgahamulawatta claimed by Arachchilage Appuhamy, Diulgahamulakotuwa claimed by Arachchilage Appuhamy and another, Ambagahamulawatta claimed by Arachchilage Hetuhamy, Palugahamulahena claimed by Arachchilage Herathamy and another, Ambagahamulawatta claimed by Arachchilage Hetuhamy ; on the south by Timbirigahamulakumbura claimed by Arachchilage Herathamy and others ; on the west by Diulgahamulawatta claimed by Patirannehelage Mudalihamy, Helambagahamulahena claimed by Patirannehelage Mudalihamy and another, Bogahamulahena claimed by Patirannehelage Gamarala, Kohombagahamulawatta claimed by Patirannehelage Puchirala, Dunumadalagahawelroda claimed by the Crown and Noor Deen Hadjiar Abdul Hamid and another, Siyambalagahamulahena claimed by the Crown and Noor Deen Hadjiar Abdul Hamid and another, Palugahamulahena claimed by the Crown and Noor Deen Hadjiar Abdul Hamid and another, Dangahamulahena claimed by the Crown and Noor Deen Hadjiar Abdul Hamid and another.



Surveyor-General's Office,  
Colombo, March 11, 1918.

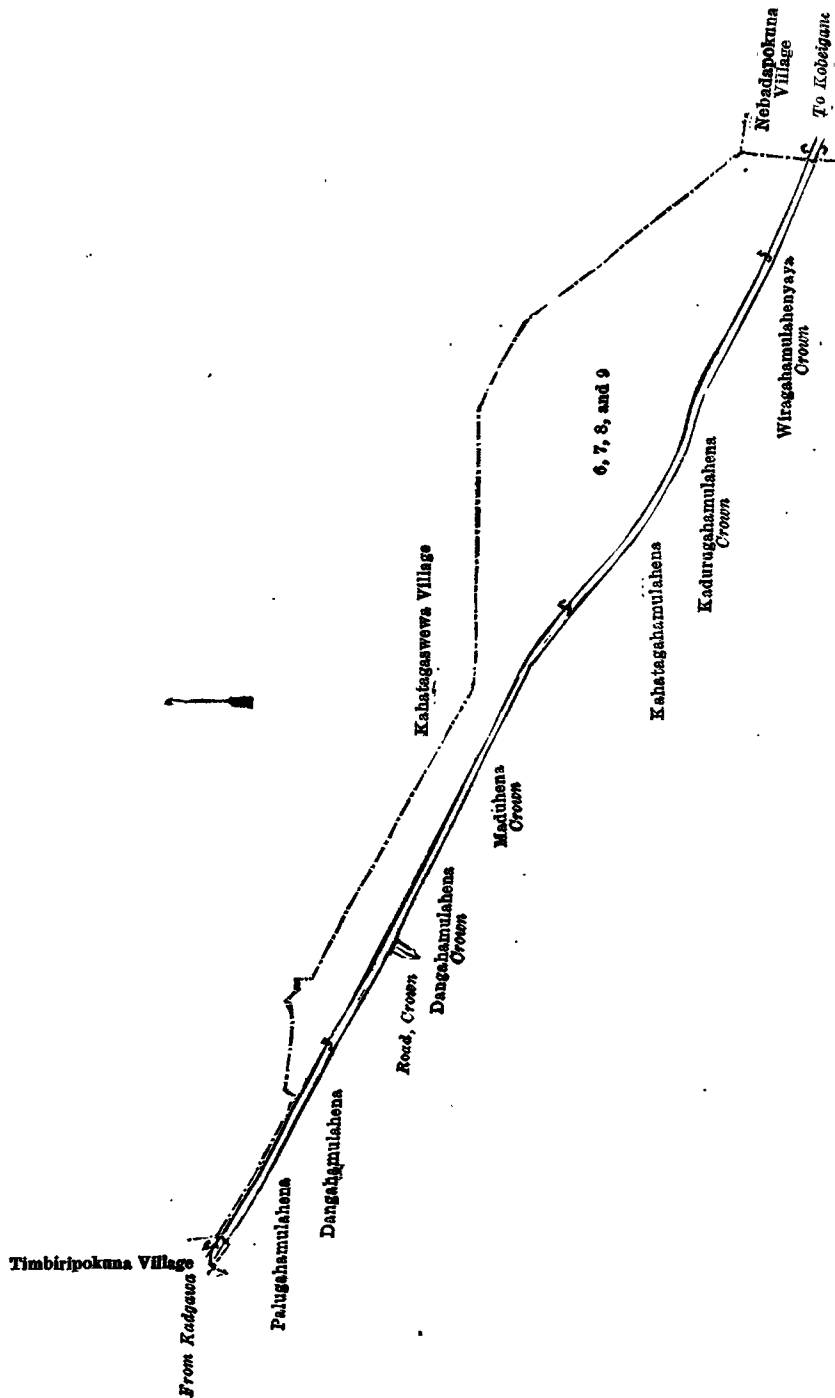
Scale of 8 Chains to an Inch.

C. R. LUNDIE,  
for Surveyor-General.

III.—Preliminary plan 1,594.

Lot.	Name of Land.	Extent, A. R. P.	Lot.	Name of Land.	Extent, A. R. P.
6	Road	1 3 12	9	Kerakoppuwehena	16 2 38
7	Kongahamulahena	0 1 30			
8	Minipitiya (cemetery)	0 1 25			19 1 25

and bounded as follows : on the north by the village limit of Kahatagaswewa ; on the east by the village limit of Nebadapokuna ; on the south by Wiragahamulahenyaya claimed by the Crown, Kadurugahamulahena claimed by the Crown, Kahatagahamulahena claimed by the Crown, Maduhena claimed by the Crown, Dangahamulahena claimed by the Crown, road to be declared the property of the Crown under the Waste Lands Ordinances, Dangahamulahena claimed by the Crown and Noor Deen Hadjar Abdul Hamid and another, Palugahamulahena claimed by the Crown and Noor Deen Hadjar Abdul Hamid and another ; on the west by the village limit of Timbiripokuna.



Surveyor-General's Office,  
Colombo, March 11, 1918.

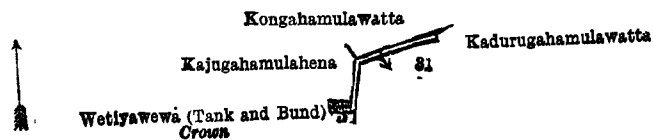
Scale of 8 Chains to an Inch.

C. R. LUNDIE,  
for Surveyor-General.

Lot. Name of Land. IV.—Preliminary plan 1,594.

Extent, A. R. P.  
0 0 3

and bounded as follows: on the north by Kongahamulawatta claimed by Patirannehelage Mudalihamy and others; on the east by Kadurugahamulawatta claimed by Patirannehelage Mudalihamy and others; on the south by Wetiawewa (tank and bund) to be declared the property of the Crown under the Waste Lands Ordinances; on the west by Kajugahamulahena claimed by Patirannehelage Kiri Banda.



Surveyor-General's Office,  
Colombo, March 11, 1918.

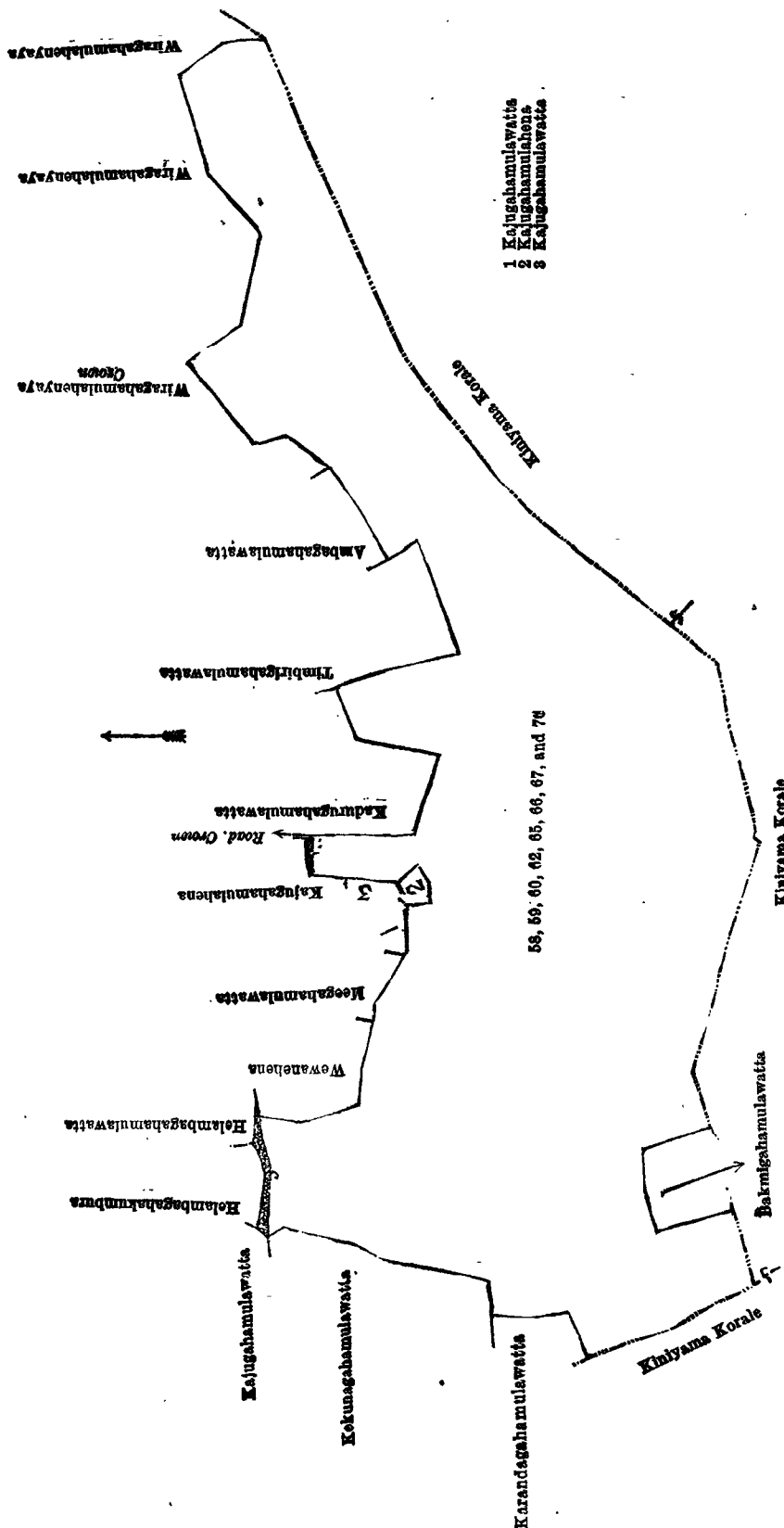
Scale of 4 Chains to an Inch.

C. R. LUNDIE,  
for Surveyor-General.

Lot.	Name of Land.	Extent, A. R. P.	Lot.	Name of Land.	Extent, A. R. P.
58 ..	Road ..	0 0 8	66 ..	Kajugahamulahena ..	9 0 25
59 ..	Danwilawewa (tank and bund) ..	9 2 9	67 ..	Wetiawewa (tank and bund) ..	0 3 31
60 ..	Munamalgahamulahena ..	6 0 6	70 ..	Atdandumukalana ..	37 3 12
62 ..	Danpokunemukalana ..	4 2 8			
65 ..	Road ..	0 0 32			68 1 11



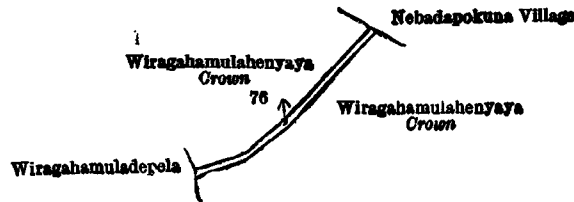
and bounded as follows: on the north by Helambagahakumbura claimed by Liyanaralage Kiri Banda and others, Helambagahumulawatta claimed by Liyanaralage Bandi Ethana, Wewanehena (private), Meegahumulawatta claimed by Patirannehelage Appurala and another, Kajugahumulawatta claimed by Patirannehelage Mudiyanse and another, Kajugahumulahena claimed by Patirannehelage Mudiyanse and another, Kajugahumulawatta claimed by Patirannehelage Mudiyanse and another, Kajugahumulahena claimed by Patirannehelage Kiri Banda, road to be declared the property of the Crown under the Waste Lands Ordinances, Kadurugahumulawatta claimed by Patirannehelage Mudalihamy and others, Timbirigahumulawatta claimed by Ratnayaka Mudiyanse and another, Ambagahumulawatta claimed by Arachchilage Herathamy, Wiragahumulahenyaya claimed by the Crown, Wiragahumulahenyaya to be declared the property of Arachchilage Herathamy under the Waste Lands Ordinances; on the east by Wiragahumulahenyaya to be declared the property of Arachchilage Ukku Menika under the Waste Lands Ordinances; on the south by the boundary of Kinyama korale, Bakmigahumulawatta claimed by Arachchilage Appuhamy, boundary of Kinyama korale; on the west by the boundary of Kinyama korale, Karandagahumulawatta claimed by Patirannehelage Ukkurala, Kekunagahumulawatta claimed, by Arachchilage Ukku Banda and another, Kajugahumulawatta claimed by Arachchilage Punchappuhamy.



## VI.—Preliminary plan 1,594.

Lot.	Name of Land.	Extent, A. B. P.
76 .. Road		0 0 12

and bounded as follows : on the north by the village limit of Nebadapokuna ; on the east by Wiragahamulahenyaya claimed by the Crown ; on the south by Wiragahamulahenyaya claimed by the Crown, Wiragahamuladerela claimed by Liyanaralalage Kiri Banda and others ; on the west by Wiragahamulahenyaya claimed by the Crown.



Surveyor-General's Office,  
Colombo, March 11, 1918.

Scale of 4 Chains to an Inch.

C. R. LUNDIE,  
for Surveyor-General.

March 14, 1918. J. M. DAVIES,  
Special Officer.

## Kurunegala S. O. No. 2,098.

Order under Section 4, Sub-section (1), of "The Waste Lands Ordinances of 1897, 1899, 1900, and 1903,"  
declaring Lands to be Crown Property.

In the matter of the lands commonly called or known as Dalupotagamakudawewa (tank and bund), Gansabhawa road, &c., situate in the village of Dalupotagama, in the Baladora korale of the Dewamedhi hatpattu of the Kurunegala District, in the North-Western Province, and of "The Waste Lands Ordinances of 1897, 1899, 1900, and 1903."

WHEREAS in pursuance of section 1 of the said Ordinances it was duly notified on the 2nd day of March, 1917, that if no claim to the lands commonly called or known as Dalupotagamakudawewa (tank and bund), Gansabhawa road, &c., situate in the village of Dalupotagama, in the Baladora korale of the Dewamedhi hatpattu of the Kurunegala District, in the North-Western Province, containing in extent 73 acres 2 roods and 16 perches, and shown as lots 2, 7, 40½, 9, 10, 12, 13, 17, 19, 21, 24, 25, 27, 42, 43, 43½, 44, 48, 49, 50, 53, 54, 55, 56, 57, 69, 46½, 50½, 60, 68, 62, 63, 66, in preliminary plan 1,618, and in the annexed diagrams, was made to John Murray Davies, Special Officer appointed under section 28 of the said Ordinances, within the period of three months from the date specified in such notice, such lands would be declared the property of the Crown, and dealt with on account of the Crown (*vide* Notice No. 6,226) :

And whereas (1) Lekamalage Vidane, (2) ditto Appuhamy, (3) ditto Mudalihamy, (4) Chandrasekera Appuhamy Tennakoon, (5) Dalupota Gamaralage Panchirala, ex-Vidane, (6) Mohottalage Dingiri Banda, Registrar, (7) ditto Puchi Banda, (8) Dalupotagama Lekamalage Appuhamy, (9) ditto Kuda Appuhamy, (10) ditto Ranmenika, (11) Kawrallage Appuhamy, (12) ditto Ausadahamy, (13) ditto Ranhamy, (14) ditto Setangirala, and (15) Lekamalage Ukkuhamy made claim thereto, and whereas the said 1st to 13th claimants by an agreement dated the 26th day of July, 1917, and the said 14th and 15th claimants by two separate agreements dated the same day, in consideration of the Settlement Officer settling as private property otherwise than under the Waste Lands Ordinances, lots 1, 3, 4, 5, 6, 8, 14, 15, 16, 18, 20, 22, 23, 26, 28, 29, 30, 31, 32, 34, 35, 35½, 36, 37, 38, 39, 40, 41, 47, 47½, 51, 52, 58, 59, 61, 64, 65, and 67 of the block survey preliminary plan 1,618 withdrew their claims to the above-mentioned lots 2, 7, 9, 10, 12, 13, 17, 19, 21, 24, 25, 27, 40½, 42, 43, 43½, 44, 46½, 48, 49, 50, 50½, 53, 54, 55, 56, 57, 60, 62, 63, 66, 68, and 69 of this order, I, John Murray Davies, the aforesaid Special Officer, under and by virtue of the powers vested in me in that behalf by section 4 of the said Ordinances, do hereby on this 3rd day of March, 1918, order and declare under section 4, sub-section (1), of the said Ordinances, that the said lands, as more fully described herein below, are the property of the Crown.

Description of the Lands referred to.

The following lots situated in the village of Dalupotagama, in the Baladora korale of the Dewamedhi hatpattu of the Kurunegala District, in the North-Western Province, as described in the annexed diagrams :—

## I.—Preliminary plan 1,618.

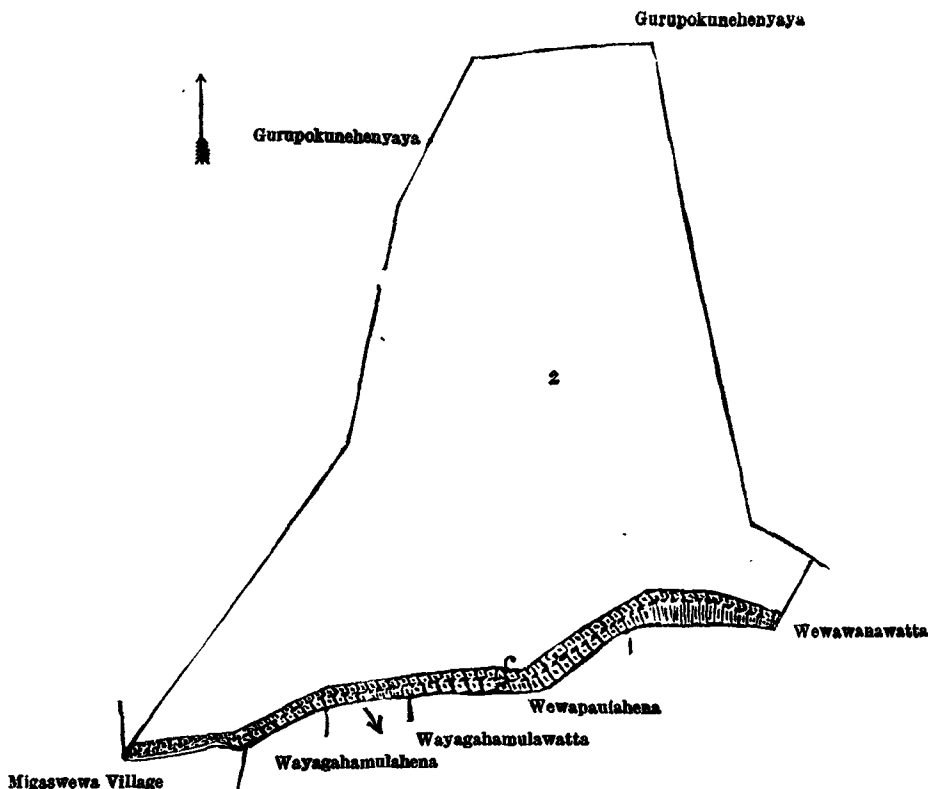
Lot.	Name of Land.	Extent, A. B. P.
2 .. Dalupotagamakudawewa (tank and bund)		10 1 38

and bounded as follows : on the north by Gurupokunehenyaya (private) ; on the east by Gurupokunehenyaya (private), Wewawanawatta claimed by Mohottalage Mudiyanse ; on the south by Wewawanawatta claimed by Mohottalage Mudiyanse, Wewapulahena (private), Wayagahamulawatta (private), Wayagahamulahena (private), the village limit of Migaswewa ; on the west by Gurupokunehenyaya (private).

[For Diagram see page 775.]

## II.—Preliminary plan 1,618.

Lot.	Name of Land.	Extent, A. B. P.
7 .. Gansabhawa road		2 2 20
40½ .. Cart track		0 0 6
		2 2 26



Surveyor-General's Office,  
Colombo, December 4, 1917.

Scale 4 Chains to an Inch.

C. R. LUNDIE,  
for Surveyor-General.

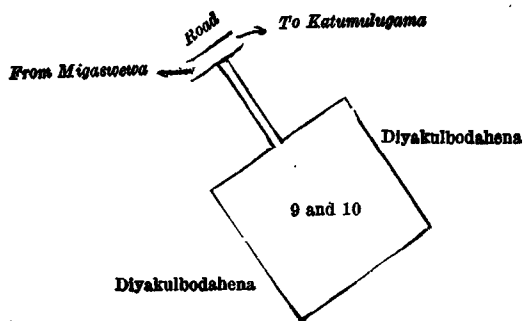
and bounded as follows : on the north by Wayaghamulahena (private), Wayaghamulawatta (private), Wewapaulahena (private), Wewawanawatta claimed by Mohottalage Mudiyanse, Gurupokunchenyaya (private), the village limit of Katumulugama ; on the east by Diyakulbodahena (private), Daminagahawatta claimed by K. Idris Lebbe, Diyakulbodahena (private), cart track to be declared the property of the Crown under the Waste Lands Ordinances, Diyakulbodahena (private), Diyakulbodawatta (private), Diyakulbodahena (private), bund of Dalupotamahawewa to be declared the property of the Crown under the Waste Lands Ordinances ; on the south by Bulugahamulahena (private), Bogahamulahena (private), Wewapaulapillewa (private), Wayaghamulahena (private), Kongahamulahena (private), Wewewanehena (private) ; on the west by the village limit of Migaswewa, Wayaghamulahena (private).

[For Diagram see page 776.]

III.—Preliminary plan 1,618.

Lot.	Name of Land.	Extent, A. R. P.
9 ..	Diyakulbodahena (cemetery)	1 0 19
10 ..	Cart track	0 0 5
		1 0 24

and bounded as follows : on the north by the road from Migaswewa to Katumulugama, Diyakulbodahena (private) ; on the east, south, and west by Diyakulbodahena (private).



Surveyor-General's Office,  
Colombo, December 4, 1917.

Scale of 4 Chains to an Inch.

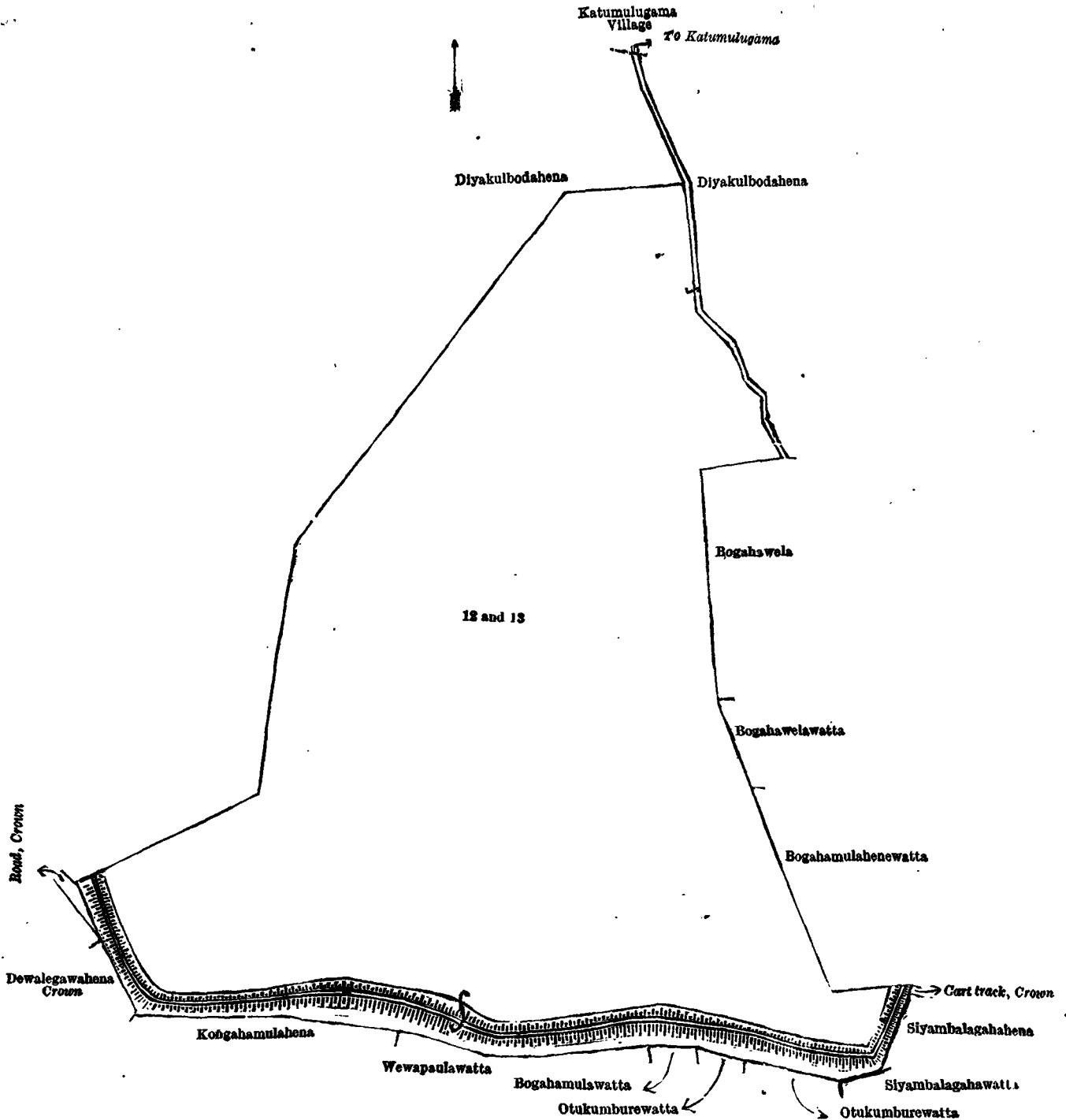
C. R. LUNDIE,  
for Surveyor-General.



IV.—Preliminary plan 1,618.

Lot.	Name of Land.	Extent, A. B. P.
12 ..	Dalupotamahawewa (tank and bund)	27 0 32
13 ..	Footpath	0 0 18
		27 1 10

and bounded as follows : on the north by Diyakulbodahena (private), the village limit of Katumulugama ; on the east by Diyakulbodahena (private), Bogahawela claimed by Mohottalagedara Mudiyanse and others, Bogahawelawatta claimed by Mohottalagedara Hetuhamy, Korale Arachohi, and others, Bogahamulabenewatta (private), cart track to be declared the property of the Crown under the Waste Lands Ordinances, Siyambalagahahena (private) ; on the south by Siyambalagahawatta claimed by Kobeyigana Walauwe Appuhamy Tennekoon, Otukumburewatta claimed by Lekamalagedara Kirihamy, Otukumburewatta claimed by Lekamalagedara Ranmenika, Bogahamaluwatta claimed by Lekamalagedara Ranmenika and others, Wewapaulawatta claimed by Lekamalagedara Appuhamy and others, Kongahamulahena (private) ; on the west by Dewalegawahena claimed by the Crown, a road to be declared the property of the Crown under the Waste Lands Ordinances, Diyakulbodahena (private).



Surveyor-General's Office,  
Colombo, December 4, 1917.

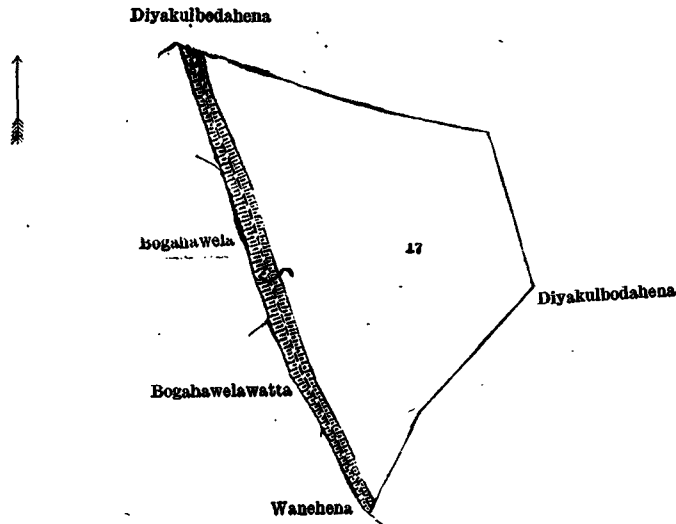
Scale of 4 Chains to an Inch.

C. R. LUNDIE,  
for Surveyor-General.

V.—Preliminary plan 1,618.

Lot.	Name of Land.	Extent, A. B. P.
17 ..	Bogahawewa (palu tank and bund) .. .. .	3 2 29

and bounded as follows : on the north and east by Diyakulbodahena (private) ; on the south by Diyakulbodahena (private), Wanehena (private) ; on the west by Wanehena (private), Bogahawelawatta claimed by Mohottalagedara Hetuhamy, Korale Arachchi, and others, Bogahawela claimed by Mohottalagedara Mudiyanse and others, Diyakulbodahena (private).



Surveyor-General's Office,  
Colombo, December 4, 1917.

Scale of 4 Chains to an Inch.

C. R. LUNDIE,  
for Surveyor-General.

VI.—Preliminary plan 1,618.

Lot.	Name of Land.	Extent, A. B. P.
19 ..	Kadigawa road .. .. .	1 0 37
21 ..	Gansabhawa road .. .. .	0 0 30
		1 1 27

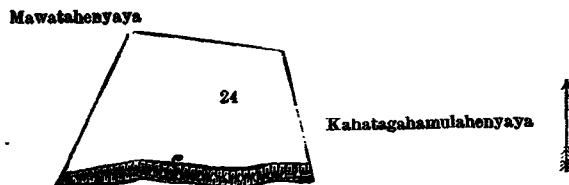
and bounded as follows : on the north by the village limit of Kitagama, Bogahahena (private), the village limit of Kitagama, Bogahahena (private) ; on the east by the village limit of Talahena ; on the south by Narangodaralagewetiyawatta claimed by Siralagedara Ukkumenika and another, Kahatagahamulahenyaya (private), Mawatahenyaya (private) ; on the west by the village limit of Katumulugama.

[For Diagram see page 779.]

VII.—Preliminary plan 1,618.

Lot.	Name of Land.	Extent, A. B. P.
24 ..	Narangodaralagewetiyawewa (palu tank and bund) .. .. .	1 1 3

and bounded as follows : on the north by Mawatahenyaya (private) ; on the east and south by Kahatagahamulahenyaya (private) ; on the west by Mawatahenyaya (private).



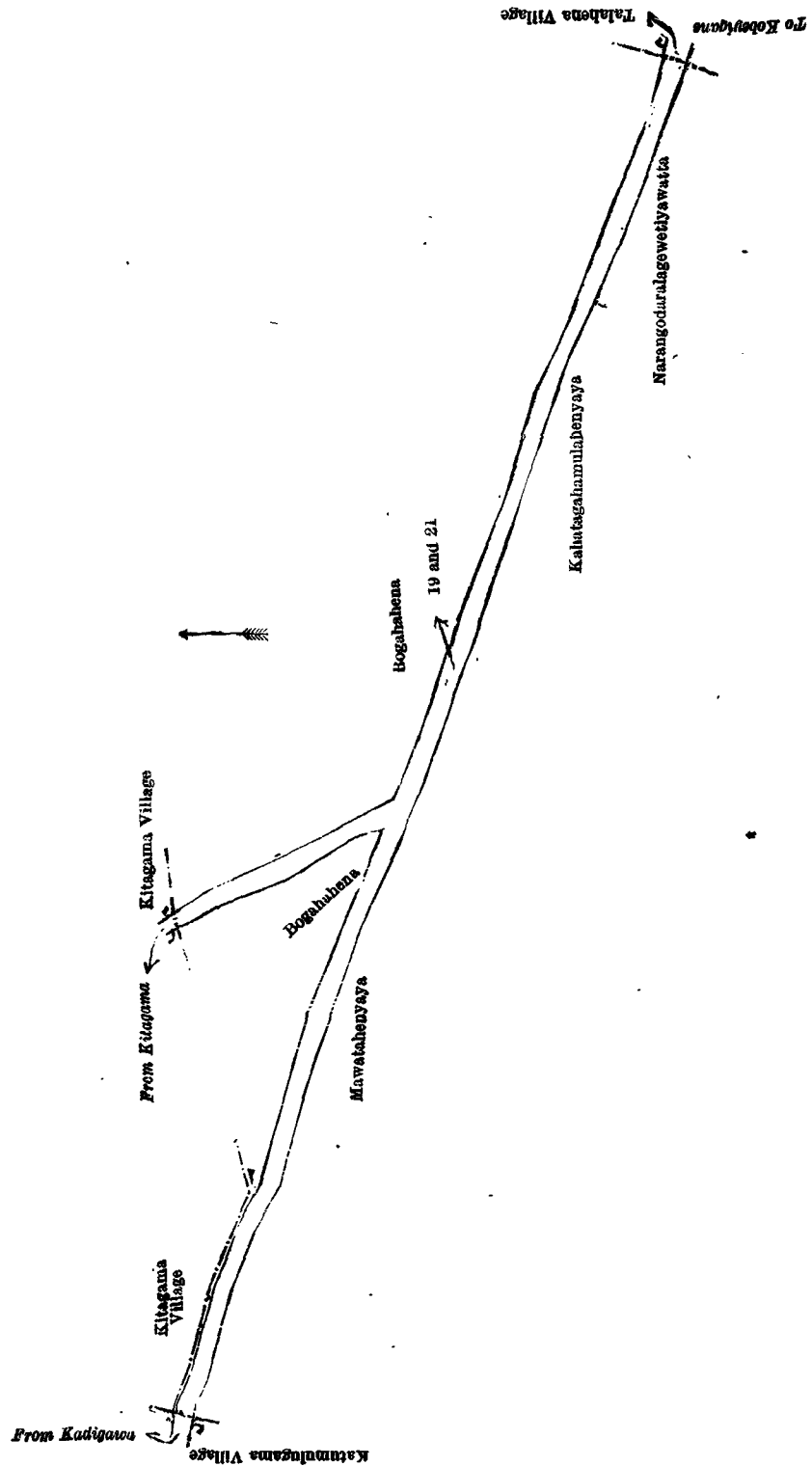
Surveyor-General's Office,  
Colombo, December 4, 1917.

Scale of 4 Chains to an Inch.

C. R. LUNDIE,  
for Surveyor-General.

VIII.—Preliminary plan 1,618.

Lot.	Name of Land.	Extent, A. B. P.
25	Kulankattiwewa .. .. .	10 3 25

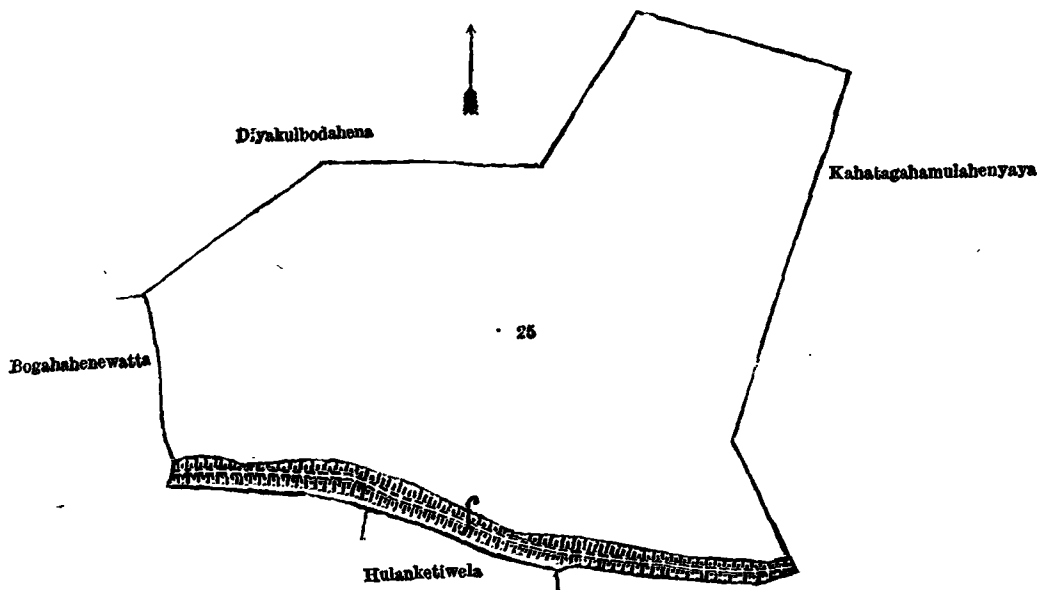


Surveyor-General's Office,  
Colombo, December 4, 1917.

Scale of 4 Chains to an Inch.

C. R. LUNDIE,  
for Surveyor-General.

and bounded as follows: on the north by Diyakulbodahena (private), Kahatagahamulahenyaya (private); on the east by Kahatagahamulahenyaya (private); on the south by Kahatagahamulahenyaya (private), Hulanketiwela claimed by Lekamalagedara Appuhamy, Bogahahenewatta claimed by Lekamalagedara Appuhamy; on the west by Bogahahenewatta claimed by Lekamalagedara Appuhamy, Diyakulbodahena (private).



Surveyor-General's Office,  
Colombo, December 4, 1917.

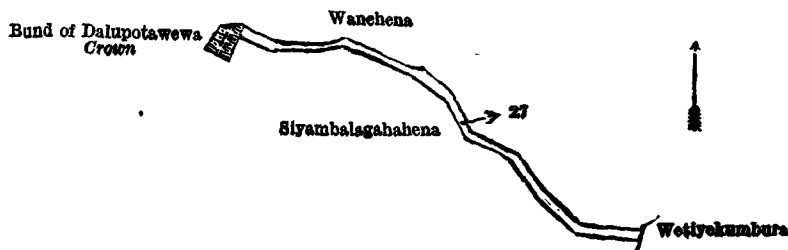
Scale of 4 Chains to an Inch.

C. R. LUNDIE,  
for Surveyor-General.

IX.—Preliminary plan 1,618.

Lot.	Name of Land.	Extent, A. B. P.
27	Cart track	0 0 31

and bounded as follows: on the north by Wanchena (private); on the east by Wetiyakumbura claimed by Lekamalagedara Appuhamy; on the south by Siyambalagahahena (private); on the west by the bund of Dalupotawewa to be declared the property of the Crown under the Waste Lands Ordinances.



Surveyor-General's Office,  
Colombo, December 4, 1917.

Scale of 4 Chains to an Inch.

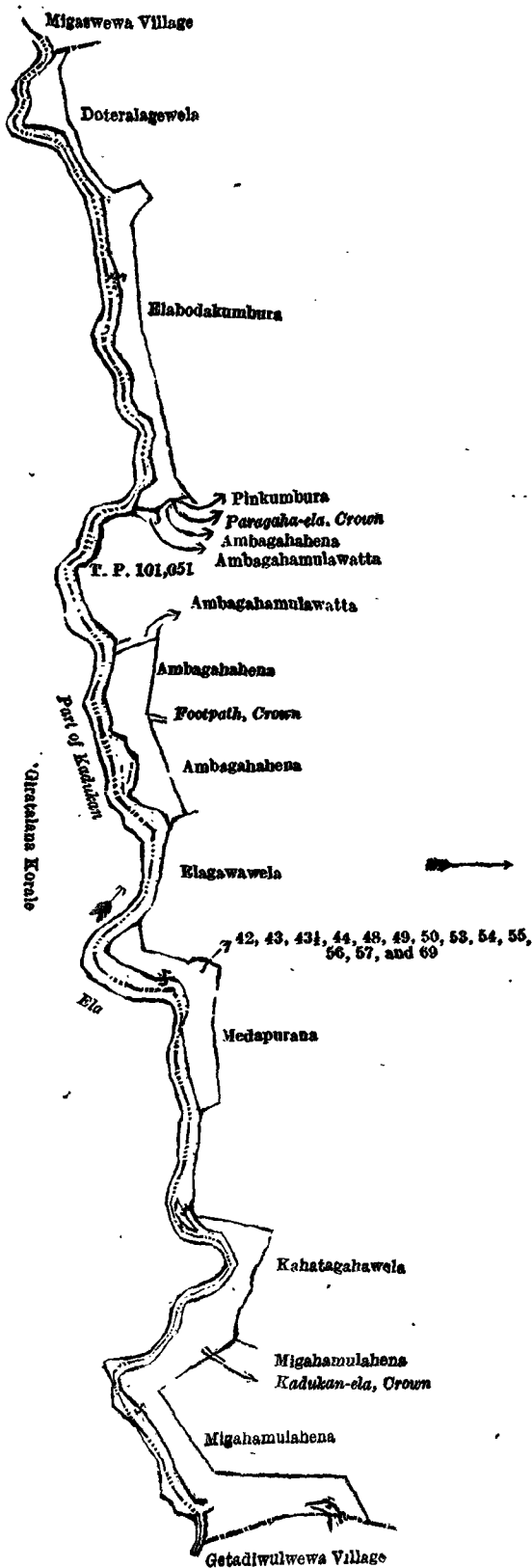
C. R. LUNDIE,  
for Surveyor-General.

X.—Preliminary plan 1,618.

Lot.	Name of Land.	Extent, A. B. P.	Lot.	Name of Land.	Extent, A. B. P.
42	Elabodakumbura, Doterlagewela (reservation for Kadukan-ela)	2 1 21	54	Island	0 0 29
43	Kadukan-ela (part of)	2 2 39	55	Welepillewa (reservation for Kadukan-ela)	0 2 30
43½	Ela	0 0 3	56	Mighamulahena (reservation for Kadukan-ela)	2 0 13
44	Ambagahahena (reservation for Kadukan-ela)	0 0 18	57	do. (do.)	0 1 4
48	Do.	0 1 13	69	Kadukan-ela	0 0 11
49	Footpath (do.)	0 0 4			
50	Ambagahahena (do.)	0 3 20			
53	Elagawawelchena (do.)	1 0 33			
					10 3 18

and bounded as follows: on the north by Doterlagewela claimed by C. A. Tennekone, Elabodakumbura claimed by Mohottalagedara Ukku Banda, Pinkumbura (private), Paragaha-ela to be declared the property of the Crown under the Waste Lands Ordinances, Ambagahahena (private), Ambagahamulawatta claimed by Dalupota Vihare, T. P. 101,051, Ambagahamulawatta claimed by Dalupota Vihare, Ambagahahena (private), footpath to be declared the property of the Crown under the Waste Lands Ordinances, Ambagahahena (private), Elagawawela claimed by Lekamalagedara Kirihamy, Medapurana claimed by Lekamalagedara Punchirala Vidane, Kahatagahawela claimed by Mohottalagedara Dingiri Banda, Mighamulahena (private), Kadukan-ela to be declared the property of the Crown under the Waste Lands Ordinances, Mighamulahena (private); on the east by the village limit of Getadiwulwewa; on the south by the boundary of Giratalana korale (part of Kadukkan-ela); on the west by the village limit of Migaswewa.





Surveyor-General's Office,  
Colombo, December 4, 1917.

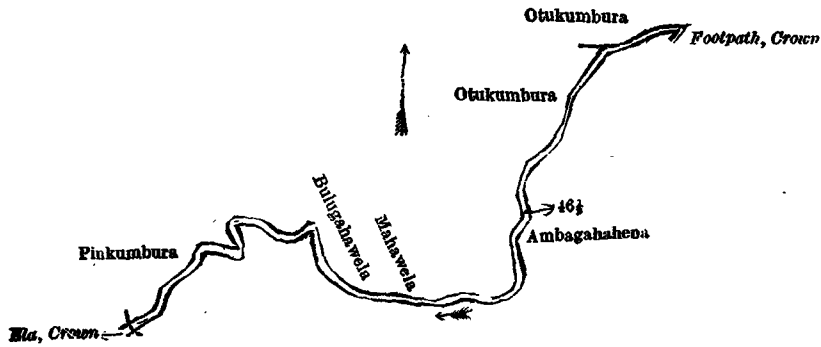
Scale of 8 Chains to an Inch.

C. R. LUNDIE,  
for Surveyor-General.

XI.—Preliminary plan 1,618.

Lot.	Name of Land.	Extent, A. R. P.
46½	Paragaha-ela	0 0 38

and bounded as follows : on the north by Pinkumbura (private), Bulugahawela (private), Mahawela (private), Otukumbura (private), Otukumbura claimed by Lekamalagedara Punchirala ; on the east by footpath to be declared the property of the Crown under the Waste Lands Ordinances, Ambagahahena (private) ; on the south by Ambagahahena (private) ; on the west by ela to be declared the property of the Crown under the Waste Lands Ordinances, Pinkumbura (private).



Surveyor-General's Office,  
Colombo, December 4, 1917.

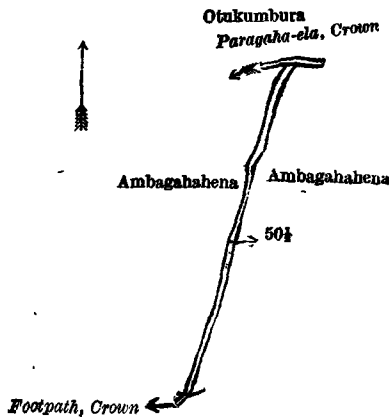
Scale of 4 Chains to an Inch.

C. R. LUNDIE,  
for Surveyor-General.

XII.—Preliminary plan 1,618.

Lot.	Name of Land.	Extent, A. R. P.
50 1/2	Footpath	0 0 11

and bounded as follows: on the north by Paragaha-ela to be declared the property of the Crown under the Waste Lands Ordinances, (Otakumbura claimed by Lekamalagedara Punohirala); on the east by Ambagahahena (private); on the south by the footpath to be declared the property of the Crown under the Waste Lands Ordinances; and on the west by Ambagahahena (private).



Surveyor-General's Office,  
Colombo, December 4, 1917.

Scale of 4 Chains to an Inch.

C. R. LUNDIE,  
for Surveyor-General.

XIII.—Preliminary plan 1,618.

Lot.	Name of Land.	Extent, A. R. P.
60	Dalupotagamabemma (water-hole and bund)	1 2 12
68	Kadukan-ela	0 1 12
		1 3 24


and bounded as follows: on the north by Paragaha-ela to be declared the property of the Crown under the Waste Lands Ordinances, Aswedduma claimed by Sirallegedara Ausadahamy; on the east by Waduressehena claimed by Lekamalage Appuhamy, the village limit of Talahena and Getadiulwewa, Migahamulahena (private); on the south by Kadukan-ela to be declared the property of the Crown under the Waste Lands Ordinances; on the west by Migahamulahena (private), Kahatagahawela claimed by Mohottalagedara Dingiri Bandara.

[For Diagram see page 783.]

XIV.—Preliminary plan 1,618.

Lot.	Name of Land.	Extent, A. R. P.
62	Cart track	0 1 8
63	Ela	0 0 17
		0 1 25

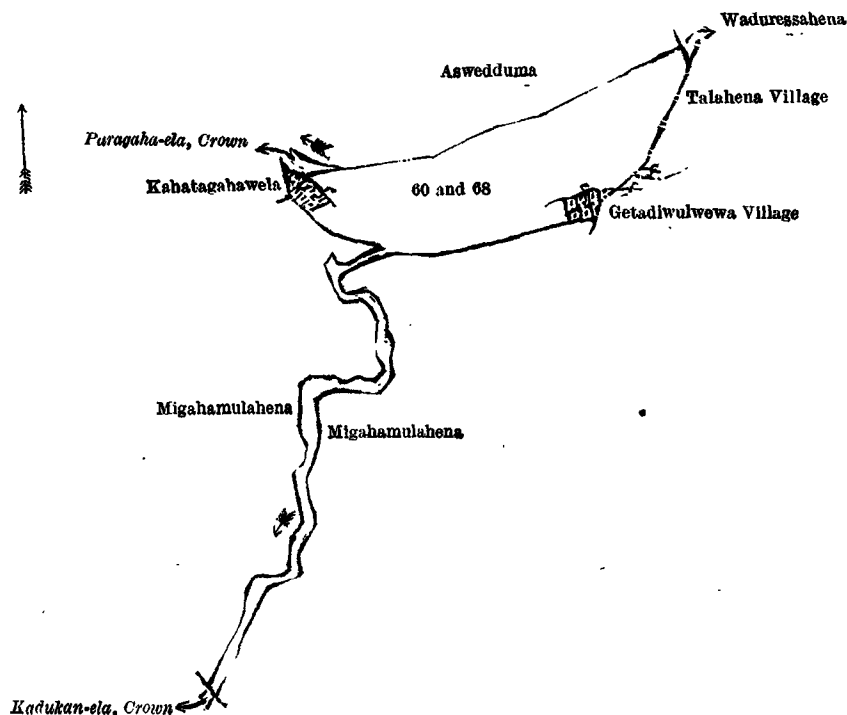
and bounded as follows: on the north by Kahatagahamulahenyaya (private); on the east by the village limit of Talahena on the south by Waduressehena claimed by Lekamalage Appuhamy, Aswedduma claimed by Sirallegedara Ausadahamy; on the west by Hulanketiwela claimed by Lekamalagedara Appuhamy.



Surveyor-General's Office,  
Colombo, December 4, 1917.

Scale of 4 Chains to an Inch.

C. R. LUNDIE,  
for Surveyor-General.



Surveyor-General's Office,  
Colombo, December 4, 1917.

Scale of 4 Chains to an Inch.

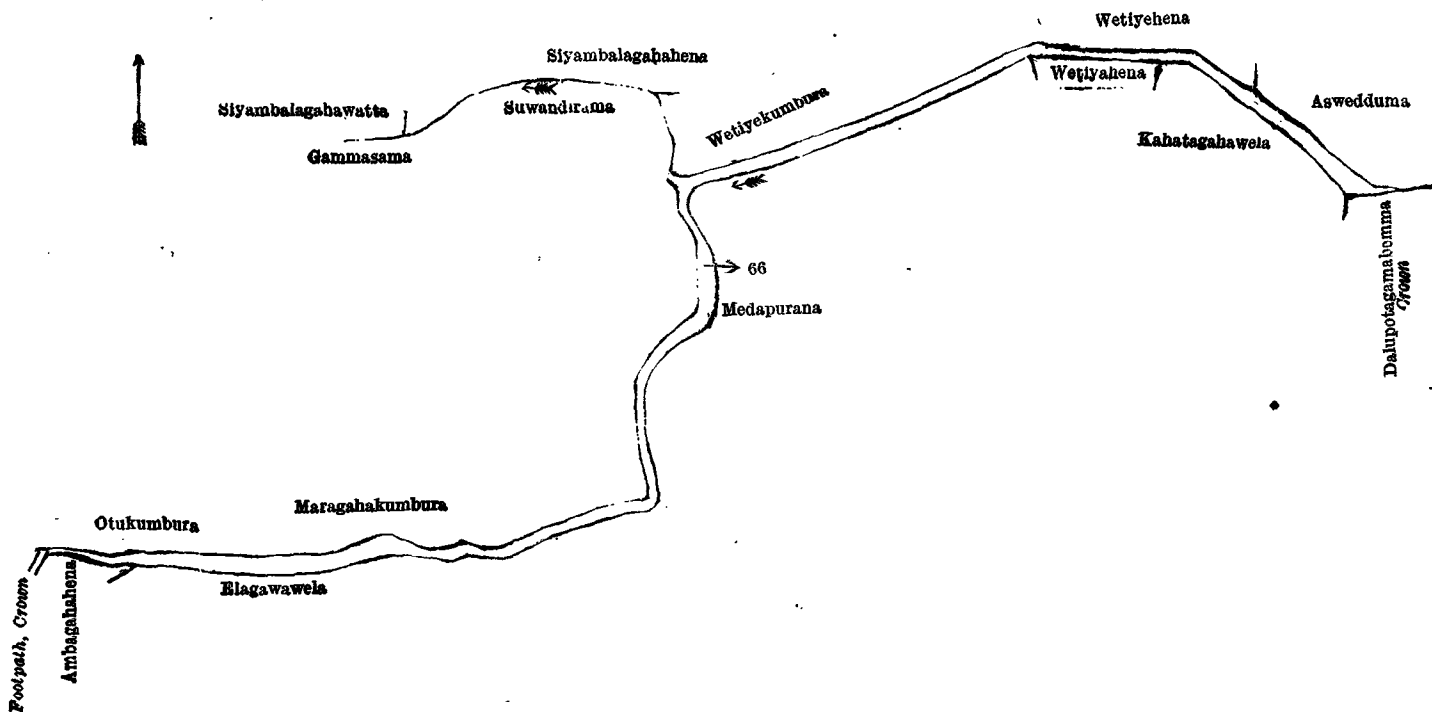
C. R. LUNDIE,  
for Surveyor-General.

XV.—Preliminary plan 1,618.

Lot.	Name of Land.
66	Paragaha-ela

Extent, A. B. P.  
1 0 7

and bounded as follows: on the north by Siyambalagahawatta claimed by Kobeyigana Waluwe Appuhamy Tennekoon, Siyambalagahahena (private), Wetiyeekumbura claimed by Lekamalagedara Appuhamy, Wetiyejena claimed by Lekamalagedara Appuhamy; on the east by Aswedduma claimed by Sirallagedara Ausadahamy; on the south by Dalupotagamabemma to be declared the property of the Crown under the Waste Lands Ordinances, Kahatagahawela claimed by Mohottalagedara Dingiri Banda, Wetiyejena claimed by Lekamalagedara Punchirala Vidane, Medapurana claimed by Lekamalagedara Punchirala Vidane, Elagawawela claimed by Lekamalagedara Kirihamy, Ambagahahena (private); on the west by footpath to be declared the property of the Crown under the Waste Lands Ordinances, Otukumbura claimed by Lekamalagedara Punchirala, Maragahakumbura claimed by Lekamalagedara Ranmenika, Suwandirama claimed by Mohottalagedara Dingiri Banda, Gammasama claimed by ditto.



Surveyor-General's Office,  
Colombo, December 4, 1917.

Scale of 4 Chains to an Inch.

C. R. LUNDIE,  
for Surveyor-General.

March 3, 1918.

J. M. DAVIES,  
Special Officer.

## Kurunegala S. O. No. 2,099.

## Order under Section 4, Sub-section (1), of "The Waste Lands Ordinances of 1897, 1899, 1900, and 1903."

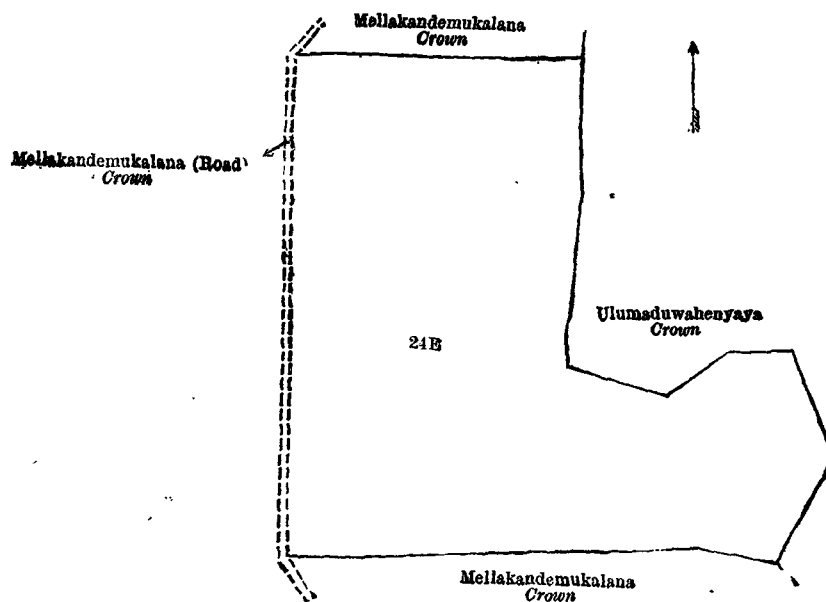
In the matter of the land commonly called or known as Mellakandemukulana, situate in the village of Boyawalana, in the Udukaha korale south of the Dambadeni hatpattu of the Kurunegala District, in the North-Western Province, and of "The Waste Lands Ordinances of 1897, 1899, 1900, and 1903."

WHEREAS in pursuance of section 1 of the said Ordinances, it was duly declared and notified on the 28th day of April, 1916, that if no claim to the land commonly called or known as Mellakandemukulana, situate in the village of Boyawalana, in the Udukaha korale south of the Dambadeni hatpattu of the Kurunegala District, in the North-Western Province, containing in extent 8 acres and 7 perches, and shown as lot 24E in preliminary plan 449 and in the annexed diagram, was made to John Murray Davies, Special Officer appointed under section 28 of the said Ordinances, within the period of three months from the date specified in the said notice, such land would be declared the property of the Crown, and dealt with on account of the Crown (*vide* Notice No. 5,827):

And whereas Wijekoon Mudiyansele Punchi Banda Tillekaratna, Registrar, made claim thereto, and I, John Murray Davies, Special Officer appointed under section 28 of the said Ordinances, made due inquiry into such claim, and whereas the said claimant and I, with the consent of His Excellency the Governor, came to an agreement in writing dated 16th November, 1916, concerning the said land, under section 4, sub-section (1), of the said Ordinances, whereby it was agreed that the said claimant should be declared the purchaser of the said land upon payment on or before 31st March, 1917, to the Government Agent at Kurunegala or to the Settlement Officer, of a sum of Rupees Two hundred only (Rs. 200), as the purchase amount of the said land, and whereas the said amount has been duly paid by the said claimant he is hereby, in pursuance of the agreement afore-mentioned, declared to be the purchaser of the said land, as more fully described herein below.

*Description of the Land referred to.*

The land commonly called or known as Mellakandemukulana, situated in the village of Boyawalana, in the Udukaha korale south of the Dambadeni hatpattu of the Kurunegala District, in the North-Western Province, containing in extent 8 acres and 7 perches, shown as lot 24E in preliminary plan 449, and in the annexed diagram; and bounded as follows: on the north by Mellakandemukulana to be declared the property of the Crown under the Waste Lands Ordinances; on the east by Ulumaduwahenyaya belonging to the Crown; on the south by Mellakandemukulana to be declared the property of the Crown under the Waste Lands Ordinances; on the west by Mellakandemukulana (road) to be declared the property of the Crown under the Waste Lands Ordinances.



Surveyor-General's Office,  
Colombo, January 7, 1918.

Scale of 4 Chains to an Inch.

C. R. LUNDIE,  
for Surveyor-General.

March 24, 1918.

J. M. DAVIES,  
Special Officer.

## Kurunegala S. O. No. 2,100.

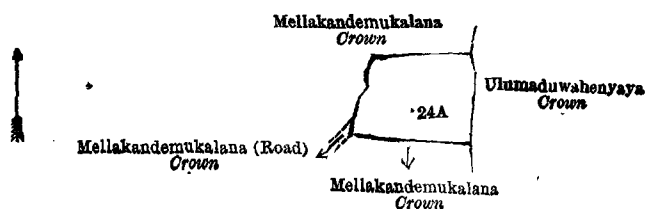
Order under Section 2 of "The Waste Lands Ordinances of 1897, 1899, 1900, and 1903,"  
declaring Land to be Crown Property

In the matter of the land commonly called or known as Minipittaniya (cemetery), situate in the village of Boyawalana, in the Udukaha korale south of the Dambadeni hatpattu of the Kurunegala District, in the North-Western Province, and of "The Waste Lands Ordinances of 1897, 1899, 1900, and 1903."

THE notice required by section 1 of "The Waste Lands Ordinances of 1897, 1899, 1900, and 1903," having been duly published in manner prescribed by that section in respect of the above-named land (*vide* Notice No. 5,827), and no claim having been made to the said land or to any interest therein within the period of three months from the date specified in the said notice, I, John Murray Davies, Special Officer appointed under section 28 of the said Ordinances, under and by virtue of the powers vested in me in that behalf by section 2 of the said Ordinances, do hereby on this 4th day of March, 1918, order and declare that the said land, as more fully described herein below, situate in the village of Boyawalana, in the Udukaha korale south of the Dambadeni hatpattu of the Kurunegala District, in the North-Western Province, and shown as lot 24A in preliminary plan 449 and in the annexed diagram, and containing in extent 1 rood and 31 perches, is the property of the Crown.

*Description of the Land referred to.*

The land commonly called or known as Minipittaniya (cemetery), situated in the village of Boyawalana, in the Udukaha korale south of the Dambadeni hatpattu of the Kurunegala District, in the North-Western Province, containing in extent 1 rood and 31 perches, shown as lot 24A in preliminary plan 449 and in the annexed diagram, and bounded as follows: on the north by Mellakandemukulana to be declared the property of the Crown under the Waste Lands Ordinances; on the east by Ulumaduwhenyaya belonging to the Crown; on the south by Mellakandemukulana (road) to be declared the property of the Crown under the Waste Lands Ordinances; on the west by Mellakandemukulana (road) to be declared the property of the Crown under the Waste Lands Ordinances; Mellakandemukulana to be declared the property of the Crown under the Waste Lands Ordinances.



Surveyor-General's Office,  
Colombo, January 7, 1918.

Scale of 4 Chains to an Inch.

C. R. LUNDIE,  
for Surveyor-General.

March 4, 1918.

J. M. DAVIES,  
Special Officer.

**Anuradhapura S. O. No. 967.**

Order under Section 2 of "The Waste Lands Ordinances of 1897, 1899, 1900, and 1903,"  
declaring Lands to be Crown Property.

In the matter of the lands commonly called or known as Konwalalanda, Nambendiyawewa-ela (stream), &c., situate in the village of Ihalagama, in the Wilachchiya tulana of the Wilachchiya korale of the Nuwaragam palata, in the North-Central Province, and of "The Waste Lands Ordinances of 1897, 1899, 1900, and 1903."

THE notice required by section 1 of "The Waste Lands Ordinances of 1897, 1899, 1900, and 1903," having been duly published in manner prescribed by that section in respect of the above-named lands (*vide* Notice No. 6,660), and no claim having been made to the said lands or to any interest therein within the period of three months from the date specified in the said notice, I, John Murray Davies, Special Officer appointed under section 28 of the said Ordinances, under and by virtue of the powers vested in me in that behalf by section 2 of the said Ordinances, do hereby on this 12th day of March, 1918, order and declare that the said lands, as more fully described herein below, situate in the village of Ihalagama, in the Wilachchiya tulana of the Wilachchiya korale of the Nuwaragam palata, in the North-Central Province, and shown as lots 1, 1A, 2, 3, 4, 5, 5½, 6½, 7, 8, 9, 10, 11, 12, 13, 14, 15, 16, 17, 18, 21, 22 in preliminary plan 731 and in the annexed diagram, and containing in extent 546 acres and 12 perches, are the property of the Crown.

*Description of the Lands referred to.*

The following lots situated in the village of Ihalagama, in the Wilachchiya tulana of the Wilachchiya korale of the Nuwaragam palata, in the North-Central Province, as described in the annexed diagram:—

## Preliminary plan 731.

Lot.	Name of Land.	Extent, A. R. P.	Lot.	Name of Land.	Extent, A. R. P.
1	Konwalalanda	94 1 12	11	Nugagahayaya	157 1 4
1A	Do.	50 3 1	12	Adipara (footpath)	0 0 23
2	Nambendiyawewa-ela (stream)	0 1 29	13	Dambuwwewa-ela (stream)	0 0 30
3	Adipara (footpath)	0 0 38	14	Mudungodamukulana	18 2 20
4	Pansalaparalanda	24 2 17	15	Panikotewembuwalanda	154 3 6
5	Adipara (footpath)	0 0 26	16	Ela (stream)	0 0 31
5½	Wel-ela (channel)	0 0 30	17	Konwala-ela (stream)	0 0 37
6½	Do. (do.)	0 0 12	18	Tisbamba	2 0 35
7	Wekandeidama (reservation for bund)	0 2 19	21	Wekandeidama (reservation for bund)	0 0 32
8	Ihalagamawewa (tank and bund)	39 1 6	22	Do. (do.)	0 3 8
9	Minipittaniya (cemetery)	0 2 8			
10	Adipara (footpath)	0 0 28			546 0 12

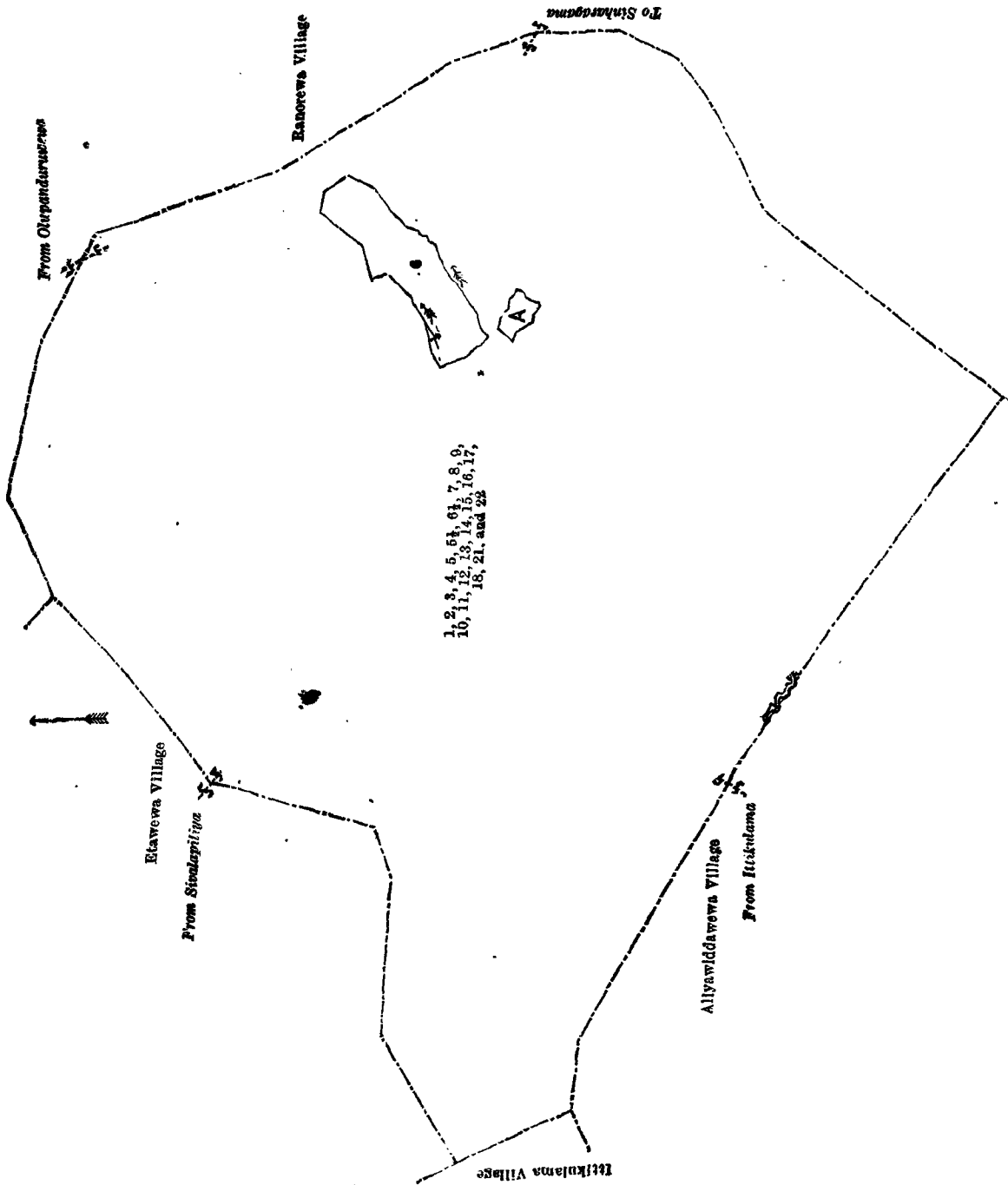
and bounded as follows: on the north by the village limit of Ranorewa, footpath from Olupanduruwewa, village limit of Ranorewa; on the east by the village limit of Ranorewa, footpath to Sinharagama; on the south by the village limit of Ranorewa, the village limit of Aliyawiddawewa; footpath from Ittikulama; on the west by the village limit of Ittikulama, the village limit of Etawewa, footpath from Sivalapitiya, village limit of Etawewa.

NOTE.—The following lots lying within the above-mentioned boundaries are excluded from this order, and their aggregate acreage of 11 acres and 15 perches is not included in the acreage of 546 acres and 12 perches given above:—

## Preliminary plan 731.

Lot.	Name of Land.	Extent, A. R. P.
6	Puranawela	10 0 27
A 19	Gangoda	0 3 23
A 20	Do.	0 0 25
		11 0 15

C7



Surveyor-General's Office,  
Colombo, July 18, 1917.

Scale of 16 Chains to an Inch.

A. H. G. DAWSON,  
for Surveyor-General.

March 12, 1918.

J. M. DAVIES,  
Special Officer.

**Uva S. O. No. 2,310.**

**Order under Section 2 of "The Waste Lands Ordinances of 1897, 1899, 1900, and 1903,"  
declaring Lands to be Crown Property.**

In the matter of the lands commonly called or known as Alubogollekanda (reservation for road), Godamudunepatana (reservation for stream), &c., situate in the village of Etampitiya, in the Dehiwini palata korale of the Udukinda division, in the Province of Uva, and of "The Waste Lands Ordinances of 1897, 1899, 1900, and 1903."

THE notice required by section 1 of "The Waste Lands Ordinances of 1897, 1899, 1900, and 1903," having been duly published in manner prescribed by that section in respect of the above-named lands (*vide* Notice No. 6,442), and no claim having been made to the said lands or to any interest therein within the period of three months from the date specified in the said notice, I, John Murray Davies, Special Officer appointed under section 28 of the said Ordinances, under and by virtue of the powers vested in me in that behalf by section 2 of the said Ordinances, do hereby on this 15th day of March, 1918, order and declare that the said lands, as more fully described herein below, situate in the village of Etampitiya, in the Dehiwini palata korale of the Udukinda division, in the Province of Uva, and shown as lots 29MA, 42G, 42, 42J, and 44G in preliminary plan 197 and in the annexed diagrams, and containing in extent 100 acres 2 roods and 36 perches, are the property of the Crown.

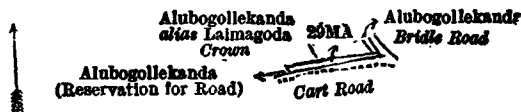
*Description of the Lands referred to.*

The following lots situated in the village of Etampitiya, in the Dehiwini palata korale of the Udukunda division, in the Province of Uva, as described in the annexed diagrams :—

## I.—Preliminary plan 197.

Lot.	Name of Land.	Extent, A. R. P.
29MA ..	Alubogollekanda (reservation for road) ..	0 0 12

and bounded as follows : on the north by Alubogollekanda *alias* Laimagoda declared to be the property of the Crown under the Waste Lands Ordinances, Alubogollekanda leased from the Crown, bridle road ; on the east by bridle road ; on the south by cart road ; on the west by Alubogollekanda (reservation for road) leased from the Crown.



Surveyor-General's Office,  
Colombo, January 18, 1917.

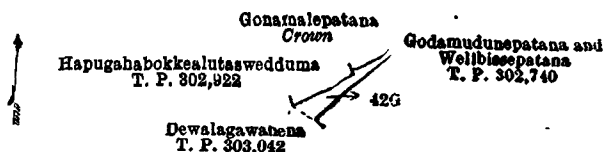
Scale of 8 Chains to an Inch.

A. H. G. DAWSON,  
for Surveyor-General.

## II.—Preliminary plan 197.

Lot.	Name of Land.	Extent, A. R. P.
42G ..	Godamudunepatana (reservation for stream) ..	0 0 25

and bounded as follows : on the north by Hapugahabokke-alutaswedduma sold by the Crown (T. P. 302,922), Gonamalepatana to be declared the property of the Crown under the Waste Lands Ordinances ; on the east by Godamudunepatana and Welibissepatana sold by the Crown (T. P. 302,740) ; on the south by Godamudunepatana and Welibissepatana sold by the Crown (T. P. 302,740), Dewalagawahena sold by the Crown (T. P. 303,042) ; on the west by Dewalagawahena sold by the Crown (T. P. 303,042), Hapugahabokke-alutaswedduma sold by the Crown (T. P. 302,922).



Surveyor-General's Office,  
Colombo, January 18, 1917.

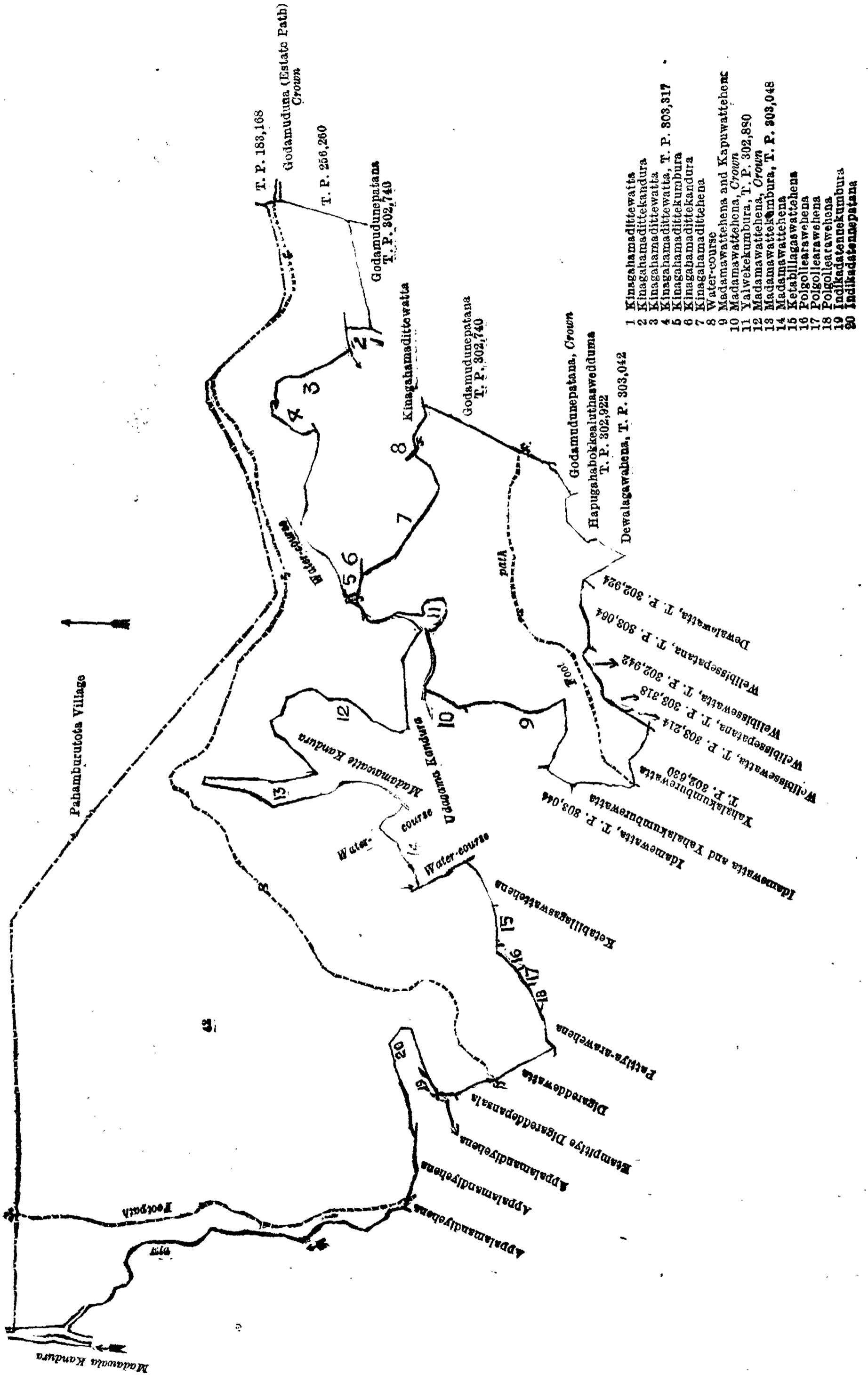
Scale of 8 Chains to an Inch.

A. H. G. DAWSON,  
for Surveyor-General.

## III.—Preliminary plan 197.

Lot.	Name of Land.	Extent, A. R. P.
42 ..	Gonamalepatana, Dewalapatana, Yodamudunepatana, &c. ..	99 1 27

and bounded as follows : on the north by the village limit of Pahamburutota ; on the east by T. P. 183,168, Godamuduna (estate path) belonging to the Crown, T. P. 256,260, Godamudunepatana sold by the Crown (T. P. 302,740), Kinagahamadittewatta claimed by Babunsingho and others, Kinagahamadittetekandura, Kinagahamadittewatta (private), ditto sold by the Crown (T. P. 303,317), a water-course, Kinagahamadittetekumbura claimed by Kinagahamaditta Kalu Menika and others, Kinagahamadittetekandura, Kinagahamadittewatta sold by the Crown, water-course, Kinagahamadittewatta claimed by Kalu Menika and others, Godamudunepatana sold by the Crown (T. P. 302,740), Godamudunepatana belonging to the Crown, Hapugahabokke-aluthaswedduma sold by the Crown (T. P. 302,922), Dewalagawahena sold by the Crown (T. P. 303,042) ; on the south by Dewalewatta sold by the Crown (T. P. 302,924), Welibissepatana sold by the Crown (T. P. 303,064), Welibissewatta sold by the Crown (T. P. 302,942), Welibissepatana sold by the Crown (T. P. 303,318), Welibissewatta sold by the Crown (T. P. 303,214), Yahalakumburewatta sold by the Crown (T. P. 302,630), Idamewatta and Yahalakumburewatta claimed by Udagama Punchirala and others, Idamewatta claimed by Udagama Heen Menika (T. P. 303,044), Madamawattewatta and Kapuwattewatta sold to Idamegedera Ratnayaka Mudiyansele Heen Menika under the Waste Lands Ordinances, Madamawattewatta to be declared the property of the Crown under the Waste Lands Ordinances, Udagamakandura, Yalwekekumbura sold by the Crown (T. P. 302,880), Madamawattewatta to be declared the property of the Crown under the Waste Lands Ordinances, Madamawattetekumbura sold by the Crown, T. P. 303,048, Madamawattetekandura, a water-course, Madamawattewatta sold to Idamegedera Ratnayaka Mudiyansele Appuhamy under the Waste Lands Ordinances, a water-course, Ketabillagaswattewatta sold to Idamegedera Ratnayaka Mudiyansele Heen Menika under the Waste Lands Ordinances, Ketabillagaswattewatta sold to Ratnayaka Mudiyansele Ukku Menika under the Waste Lands Ordinances, Polgollearawehena sold to Yahalekumbure Punchirala under the Waste Lands Ordinances, ditto sold to Yahalekumbure Kiriwante under the Waste Lands Ordinances, ditto sold to Digaraddegedera Heen Menika under the Waste Lands Ordinances, Pattiya-arawehena sold to Ratnayaka Mudiyansele Ukku Menika and another under the Waste Lands Ordinances, Digaraddeewatta claimed by Panakanni Appuhamy, Etampitiye Digaredde Pansala claimed by Udaoruwe Siri Baddana Gamarala (trustee), Appalamandiyehena sold to Menikhiti Mudiyansele Kiri Menika under the Waste Lands Ordinances, Indikadatennepatana sold to Menikhiti Mudiyansele Kiri Menika under the Waste Lands Ordinances, Appalamandiyehena sold to Menikhiti Mudiyansele Kiri Menika under the Waste Lands Ordinances, Appalamandiyehena sold to Digaraddegedera Heen Menika under the Waste Lands Ordinances ; on the west by an *ela*, Madawalakandura.



- 1 Kinagahamadittewatta
- 2 Kinagahamadittewatta
- 3 Kinagahamadittewatta
- 4 Kinagahamadittewatta, T. P. 808,317
- 5 Kinagahamadittewatta
- 6 Kinagahamadittewatta
- 7 Kinagahamadittewatta
- 8 Water-course
- 9 Madamawattihena and Kapuwattihena
- 10 Madamawattihena, Crown
- 11 Yalwekekumbura, T. P. 302,850
- 12 Madamawattihena, Crown
- 13 Madamawattihena
- 14 Madamawattihena
- 15 Ketabillagaswattihena
- 16 Polgollewarawehena
- 17 Polgollewarawehena
- 18 Polgollewarawehena
- 19 Indikadatennekumbura
- 20 Indikadatennekumbura

Surveyor-General's Office,  
Colombo, January 18, 1917.

Scale of 8 Chains to an Inch.


A. H. G. DAWSON,  
for Surveyor-General.



## IV.—Preliminary plan 197.

Lot.	Name of Land.	Extent, A. R. P.
42J	Dewalekella (reservation for spring)	0 3 17

and bounded as follows: on the north and east by Godamunepatana and Welibessepatana sold by the Crown (T. P. 302,740); on the south by Dewalegawawatta (reservation for spring) to be declared the property of the Crown under the Waste Lands Ordinances, an ela, Dewalegawawatta sold by the Crown (T. P. 303,063); on the west by Godamunepatana and Welibessepatana sold by the Crown (T. P. 302,740).



Surveyor-General's Office,  
Colombo, February 20, 1918.

Scale of 8 Chains to an Inch.

C. R. LUNDIE,  
for Surveyor-General.

## V.—Preliminary plan 197.

Lot.	Name of Land.	Extent, A. R. P.
44G	Dewalegawawatta (reservation for spring)	0 0 35

and bounded as follows: on the north by an ela, Dewalekelle (reservation for spring) to be declared the property of the Crown under the Waste Lands Ordinances; on the east by Dewalekelle (reservation for spring) to be declared the property of the Crown under the Waste Lands Ordinances; on the south by Illukkatukumburehena sold by the Crown (T. P. 304,060), Illukkatukumburehena (reservation for stream) declared to be the property of the Crown under the Waste Lands Ordinances; on the west by an ela.



Surveyor-General's Office,  
Colombo, February 20, 1918.

Scale of 8 Chains to an Inch.

C. R. LUNDIE,  
for Surveyor-General.

J. M. DAVIES,  
Special Officer.

March 15, 1918.

## Uva S. O. No. 2,311.

**Order under Section 4, Sub-section (1), of "The Waste Lands Ordinances of 1897, 1899, 1900, and 1903,"  
declaring Lands to be Crown Property.**

In the matter of the lands commonly called or known as Illukkatukumburehena (reservation for ela), &c., situate in the village of Etampitiya, in the Dehiwinipalata korale of the Udukinda division, in the Province of Uva, and of "The Waste Lands Ordinances of 1897, 1899, 1900, and 1903."

WHEREAS in pursuance of section 1 of the said Ordinances it was duly notified on the 13th day of July, 1917, that if no claim to the lands commonly called or known as Illukkatukumburehena (reservation for ela), &c., situate in the village of Etampitiya, in the Dehiwinipalata korale of the Udukinda division, in the Province of Uva, containing in extent 3 roods and 19 perches, and shown as lots 44H and 44J in preliminary plan 197 and in the annexed diagrams, was made to John Murray Davies, Special Officer, appointed under section 28 of the said Ordinances, within the period of three months from the date specified in such notice, such lands would be declared the property of the Crown, and dealt with on account of the Crown (*vide* Notice No. 6,442):

And whereas Yakupitiyage William Sinno made claim thereto, and whereas the said claimant has withdrawn his claim to the said lands, I, John Murray Davies, Special Officer appointed under section 28 of the said Ordinances, under and by virtue of the powers vested in me in that behalf by section 4 of the said Ordinances, do hereby on this 15th day of March, 1918, order and declare under section 4, sub-section (1), of the said Ordinances, that the said lands, as more fully described herein below, are the property of the Crown.

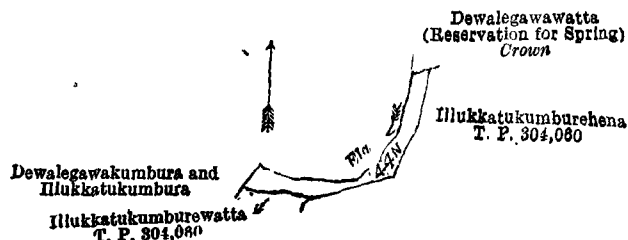
*Description of the Lands referred to.*

The following lots situated in the village of Etampitiya, in the Dehiwinipalata korale of the Udukinda division, in the Province of Uva, as described in the annexed diagrams:—

## I.—Preliminary plan 197.

Lot.	Name of Land.	Extent, A. R. P.
44H	Illukkatukumburehena (reservation for stream)	0 2 14

and bounded as follows: on the north by Dewalegawawatta (reservation for spring) to be declared the property of the Crown under the Waste Lands Ordinances; on the east by Illukkatukumburehena sold by the Crown (T. P. 304,060); on the south by Illukkatukumburehena sold by the Crown (T. P. 304,060), Illukkatukumburehena sold by the Crown (T. P. 304,060); on the west by Dewalegawakumbura and Illukkatukumbura claimed by Yahalekumbure Punchirala and another, an ela.



Surveyor-General's Office,  
Colombo, February 20, 1918.

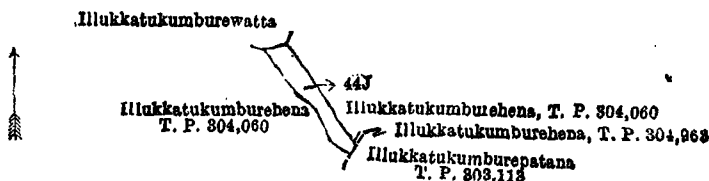
Scale of 8 Chains to an Inch.

C. R. LUNDIE,  
for Surveyor-General.

## II. — Preliminary plan 197.

Lot.	Name of Land.	Extent, A. R. P.
44J	Illukkatukumburehena (reservation for ela)	0 1 5

and bounded as follows: on the north by Illukkatukumburewatta claimed by Yakkopitiyage Appusingho, Illukkatukumburehena sold by the Crown (T. P. 304,060); on the east by Illukkatukumburehena sold by the Crown (T. P. 304,060); ditto (T. P. 304,963); on the south by Illukkatukumburepatana sold by the Crown (T. P. 303,113), Illukkatukumburehena sold by the Crown (T. P. 304,060); on the west by Illukkatukumburehena sold by the Crown (T. P. 304,060).



Surveyor-General's Office,  
Colombo, January 18, 1917.

Scale of 8 Chains to an Inch.

A. H. G. DAWSON,  
for Surveyor-General.

J. M. DAVIES,  
Special Officer.

March 15, 1918.

## Uva S. O. No. 2,312.

### Order under Section 2 of "The Waste Lands Ordinances of 1897, 1899, 1900, and 1903," declaring Land to be Crown Property.

In the matter of the land commonly called or known as railway line (part of T. P. 58,530), situate in the village of Kahagolla, in the Mahapalata korale of the Udukinda division, in the Province of Uva, and of "The Waste Lands Ordinances of 1897, 1899, 1900, and 1903."

THE notice required by section 1 of "The Waste Lands Ordinances of 1897, 1899, 1900, and 1903," having been duly published in manner prescribed by that section in respect of the above-named land (*vide* Notice No. 6,715), and no claim having been made to the said land or to any interest therein within the period of three months from the date specified in the said notice, I, John Murray Davies, Special Officer appointed under section 28 of the said Ordinances, under and by virtue of the powers vested in me in that behalf by section 2 of the said Ordinances, do hereby on this 14th day of March, 1918, order and declare that the said land, as more fully described herein below, situate in the village of Kahagolla, in the Mahapalata korale of the Udukinda division, in the Province of Uva, and shown as lot 96M in preliminary plan 115 and in the annexed diagram, and containing in extent 9 perches, is the property of the Crown.

#### Description of the Land referred to.

The land commonly called or known as railway line (part of T. P. 58,530), situated in the village of Kahagolla, in the Mahapalata korale of the Udukinda division, in the Province of Uva, containing in extent 9 perches, and shown as lot 96M in preliminary plan 115 and in the annexed diagram; and bounded as follows: on the north by Ambalamakapalle-galkandepatana (reservation for railway) declared to be the property of the Crown under the Waste Lands Ordinances; on the east by Kahagolla estate claimed by the heirs of the late Mr. Alexander Gibson; on the south by the portion of Kahagolla estate (railway reservation) acquired by the Crown, railway reservation leased from the Crown; on the west by Kahagolla estate claimed by the heirs of the late Mr. Alexander Gibson.



Surveyor-General's Office,  
Colombo, October 24, 1917.

Scale of 8 Chains to an Inch.

C. R. LUNDIE,  
for Surveyor-General.

J. M. DAVIES,  
Special Officer.

March 14, 1918.

## LAND SALES IN THE WESTERN PROVINCE.

THE Assistant Government Agent of the Kalutara District is prepared to receive on or before May 31, 1918, at the Kalutara Kachcheri, written applications for the lease in perpetuity from June 10, 1918, of the under-mentioned portions of Crown lands to be planted with coconuts, rubber, or tea. No such applications will be entertained unless the applicant gives his full name and address, and until he makes with the Assistant Government Agent, Kalutara, a deposit of Rs. 3 per acre or portion of an acre. Such deposit will not be returned until the lease of the land has been sold or until it has been decided by the Assistant Government Agent, Kalutara, that it will not be sold.

On June 10, 1918, at 1 P.M., at the Kalutara Kachcheri, the sale of the lease will be put up to auction, in accordance with the regulations of Government regarding the lease of Crown lands. The highest bidder for the premium shall be the purchaser of the lease, but the bidding shall be confined to the original applicant and those other applicants whose applications shall have been made in the manner above specified.

The conditions of lease are obtainable on application from the Assistant Government Agent, Kalutara.

Four allotments of land situated in the Kalutara totamune and Pasdun korale west divisions of the Kalutara District of the Western Province.

Lot.	Name of Land.	Village—	Description.	Name of Owner—	Extent, A. R. P.
Preliminary plan 16,319. Village—Duwegoda in Maggon badda. Name of Owner—Crown.					
1	Kajugahaudumulleduwa	..	Coconut plantation ..	..	0 0 36
2	Kajugahaudumullelanda	..	Jungle ..	..	33 1 5
3	Do	..	do. ..	..	1 2 23
Preliminary plan 16,486. Village—Eladuwa in Iddagoda pattu. Name of Owner—Crown.					
1	Galagodakele	..	Jungle ..	..	22 2 29

Upset premium Rs. 18 per acre, to which the cost of landmarks will be added. Annual rent per acre Rs. 15 for the first 30 years.

Colonial Secretary's Office,  
Colombo, April 29, 1918.

A. S. PAGDEN,  
Acting Colonial Secretary.

## LAND SALES IN THE NORTH-CENTRAL PROVINCE.

No. 2,033, N.C. P.—The Government Agent, North-Central Province, will on Wednesday, June 12, 1918, at 1 P.M., at his office in the Anuradhapura Kachcheri, put up to auction, for sale or settlement, or will otherwise dispose of, the under-mentioned portions of Crown land, in accordance with the regulations of Government regarding land sales. Twenty-two allotments of land situated in the Nuwaragam, Hurulu, and Kalagam palatas of the Nuwarakalawiya district of the North-Central Province.

Lot.	Name of Land.	Name of Applicant.	Description.	Extent, A. R. P.	Upset price per acre, Rs.
Preliminary plan 5,118. Village—Bamunugama in Unduruwa korale.					
1	Wiragahapitiya	.. Suddana, ex-Vel-Panikkiya	.. Open land ..	0 1 30	15
2	Indipitiya	..	.. Marshy land ..	0 2 12	15
Preliminary plan 5,156. Village—Ulan kulams in Maminiya korale.					
1	Migahakele	.. W. Kapurala and 2 others of Ulan- kulama	.. Jungle fit for garden ..	2 0 13	15
2	Migahakele or Ulan- kulamakele	.. S. Kapurala, Vel-Vidane of Ulan- kulama	.. do. ..	0 3 20	15
Preliminary plan 5,161. Village—Kodikarayagama in Unduruwa korale.					
1	Mailagahakele <i>alias</i> Dik- wennawekele	..	.. Low jungle fit for paddy cultivation	1 2 21	15
2	Mailagahakele and Dik- wennawekele	..	.. Reservation for Kiul-ela and Wan-ela	3 0 18	—*
3	Mailagahakele	.. N. Sahodara Vel-Pediya of Rada- gama	.. Low jungle fit for paddy cultivation	4 1 2	16
4	Kodikarayagamawela	..	.. Paddy field (encroach- ment by the applicant and another)	0 2 18	20
Preliminary plan 5,164. Village—Hinguruwewa in Kiralowa korale.					
1	Accarawela	..	.. Paddy field (encroach- ment by A.Thawahami, ex-Vel-Vidane)	0 0 36	20
2	Dambagahapitiya	.. P. A. Ranhami of Gansabhawa, Hammallewa	.. Low jungle fit for paddy cultivation	1 0 10	20
3	Do.	..	.. Reservation for Moragaha- ela	0 2 6	—*
Preliminary plan 5,181. Village—Kudamessalewa in Uddiyankulama korale.					
1	Mailagahaidama	.. B. P. Ukkuwa Panikkiya of Kuda- massalewa	.. Jungle fit for paddy ..	1 0 22	15
Final village plan 86. Village—Gonumeruwewa in Kunchuttu korale.					
20c	Siyambalagahaidama	.. P. Seerala and another of Gonu- meruwewa	.. Jungle fit for garden ..	2 3 30	27.50
Final village plan 103. Village—Kongollewa in Kadawat korale.					
3e	Kongollewakele	.. Kapuruhami Vel-Vidane of Wiral- murippuwa and 11 others	.. Jungle fit for paddy ..	8 0 20	25
3f	Do.	..	.. do. ..	9 1 25	35
Final village plan 310. Village—Maha Bulankulama in Nuwaragam korale.					
1b	Palugahaidama	.. M. Punchirala of Ulukkulama	.. Paddy field (encroach- ment by the applicant)	0 1 19	20†
Final village plan 339. Village—Migassegama in Nuwaragam korale.					
1f3	Migassegamakele	.. U. Menikhamy of Migassegama	.. Jungle fit for paddy	1 0 12	17.50†
Final village plan 376. Village—Mawatagama in Eppawala korale.					
1d	Mawatagamakele	.. T. B. Palugaswewa, Ratamahat- maya	.. Jungle	5 2 15	33
1f	Do.	..	.. do. ..	2 2 18	33
1g	Do.	..	.. do. ..	1 1 10	33

Lot.	Name of Land.	Name of Applicant.	Description.	Extent.		Upset price A. R. P. per acre, Rs.
				A. R. P.	per acre, Rs.	
1b	Helambagahaidama	Kira Vel-Dewaya and 25 others of Hammillakulama	Jungle	4	3	26 15
1c	Akkarawela	—	Paddy field (encroachment by Naida Dewaya and others)	0	3	30 30

\* Not for sale.

† These lots will be sold subject to the conditions that the owner or owners will pay such rates as may be fixed by Government in the future, and that there is no guarantee that the rates fixed will not exceed those now in force for other lands under the Kalawewa-Yoda-ela scheme. For the present the lots are subject to a rate of Rs. 2 per acre per annum.

Further particulars regarding these lands can be obtained from the Government Agent, North-Central Province, and their plans from the Surveyor-General.

Colonial Secretary's Office,  
Colombo, April 30, 1918.

A. S. PAGDEN,  
Acting Colonial Secretary.

## LAND SALES IN THE PROVINCE OF UVA.

No. 1,261, P. of U.—On Friday, June 28, 1918, at 12 noon, the Government Agent for the Province of Uva will put up for lease, at his office in Badulla Kachcheri, the under-mentioned portion of Crown land, on the terms authorized by Government. An allotment of land situated in the Udukinda division of the Badulla District of the Province of Uva.

Block survey preliminary plan 70. Village—Karagastenna in Dambawinipalata korale of Udukinda division.

Lot.	Name of Land.	Name of Applicant.	Description.	Extent.	
				A. R. P.	per acre, Rs.
24b	Mahatennepatana	K. Yoosubu Lebbe	Patana	2	0 16

### Conditions of Lease.

(a) The lease of the lot shall be granted in perpetuity at the upset price of Rs. 16 as premium, subject to a rental of Re. 1.50 per acre or fraction thereof per annum.

(b) The annual rent for the first six years shall be at the rate of one-third of the full amount.

(c) No building shall be erected without the permission of the Government Agent.

(d) Any building or buildings erected without the permission of the Government Agent or contrary to the conditions shall be the property of the Crown.

(e) Permission shall only be granted for the erection of such buildings which are necessary for vegetable cultivation.

(f) The lot shall be used for vegetable cultivation only.

(g) The lessee shall be bound to plant the land to the extent of one-tenth in each of the first five years of the lease and of a further fourth within the next five years. For non-compliance of this condition the whole area of the lease, except the portion actually cultivated, shall become liable to the payment of double rent.

(h) The rent shall be subject to revision at intervals of thirty years. The rent shall not be increased by more than 50 per cent. of the rent for the previous thirty-year period.

(i) The lessee shall not assign the lease or transfer any right or interest, or subject the whole or any portion of the land leased, without the previous consent in writing of the lessor.

Further conditions regarding the lease of the above lot can be obtained from the Government Agent, Province of Uva, and its plan from the Surveyor-General.

Colonial Secretary's Office,  
Colombo, April 27, 1918.

A. S. PAGDEN,  
Acting Colonial Secretary.

No. 1,262, P. of U.—On Thursday, June 27, 1918, at 12 noon, the Government Agent for the Province of Uva will put up to auction for sale or settlement, at his office in Badulla Kachcheri, the under-mentioned portions of Crown land, on the terms authorized by Government. Twelve allotments of land situated in the Buttala, Udukinda, and Yatikinda divisions of the Badulla District of the Province of Uva.

Preliminary plan 1,956. Village—Kimbulawela in Buttala-Wedirata korale of Buttala division.

Lot.	Name of Land.	Name of Applicant.	Description.	Extent.		Upset price A. R. P. per acre, Rs.
				A. R. P.	per acre, Rs.	
2	Tengallanda	Panguwegedara Kiriwante	Chena contains about 15 stone pillars, to be reserved (not for sale)	0	2	0 —*

Final village plan 16. Village—Hinnarangolla in Dehiwinipalata korale of Udukinda division.

24c	Gollakandahela	—	Patana, reservation for paddy field, &c. (not for sale)	1	2	27 —*
-----	----------------	---	---	---	---	-------

Preliminary plan 1,964. Village—Boralanda in Dambawinipalata korale of Udukinda division.

1	Alawattedeniya	W. Appuhami Gamarala	Deniya	0	3	7 40
---	----------------	----------------------	--------	---	---	------

Final village plan 30. Village—Perahettiya in Dehiwinipalata korale of Udukinda division.

656b1	Tikkanarawadeniya	M. B. Katugaha of Malitta.	Deniya and patana	1	0	21 40
-------	-------------------	----------------------------	-------------------	---	---	-------

Final village plans 7 and 7a. Village—Pattiyakumbura in Kumbalwela korale of Yatikinda division.

21o	Medahenekele	—	Contains rubber	0	1	39 300
21p	Galanekumburemahale	—	do.	2	3	38 300
21i	Huriyahelapatana	—	do.	2	2	20 300
9b	Madamewatta	(1) Palaniandy, (2) Kandiah, Chena	..	0	3	29 25
14d	Do.	(3) Arunasalem	..	1	0	11 25

Preliminary plan 1,863. Village—Lunugalla in Bogoda korale of Yatikinda division.

14	Udayayehena	—	Native garden contains plantains, coconut trees 2 to 3 years old, and a tiled house	0	1	19 60†
----	-------------	---	---	---	---	--------

Block survey preliminary plan 70. Village—Karagastenna in Dambawinipalata korale of Udukinda division.

24a	Mahatennepatana	—	Patana, reservation for minor road (not for sale)	0	0	8 —*
-----	-----------------	---	---	---	---	------

Lot.	Name of Land.	Name of Applicant.	Description.	Extent.		Upset price A. R. P. per acre, Rs.
				A.	R. P.	
2½c	Mahatennepatana	—	Patana, reservation for ela (not for sale)	0	0	7 —*

\* To be reserved. † This lot will be offered to the claimant at 50 per cent. rebate.

Further information regarding the sale of the above lots can be obtained from the Government Agent, Province of Uva, and their plans from the Surveyor-General.

Colonial Secretary's Office,  
Colombo, April 30, 1918.

A. S. PAGDEN,  
Acting Colonial Secretary.

No. 1,263, P. of U.—On Tuesday, July 2, 1918, at 12 noon, the Government Agent for the Province of Uva will put up for lease, at his office in Badulla Kachcheri, the under-mentioned portion of Crown land, on the terms authorized by Government. An allotment of land situated in the Udukinda division of the Badulla District of the Province of Uva.

Lot.	Name of Land.	Name of Applicant.	Description.	Extent.	
				A. R. P.	Rs.
4	Medagoda <i>alias</i> Himbiliya-kandurepatana	Mr. K. S. Jainudeen, Deensland estate, Haliela, and N. C. Fernando of Ohiya	Patana	7	3 23

*Conditions of Lease.*

(1) The land shall be leased for a term of five years at the upset price of Rs. 112 as premium, subject to a rental of Rs. 10 per acre or fraction thereof per annum.

(2) That no building shall be erected without the permission of the Government Agent.

(3) That any building or buildings erected without the permission of the Government Agent shall be the property of the Crown.

(4) The lots shall be used for plumbago mining only.

(5) No compensation will be paid for any buildings at the termination of the lease.

(6) That the lessee will not assign the lease or transfer any right or interest thereon, or subject the whole or any portion of the premises hereby demised without the consent in writing of the lessor.

The lease of the above lot was sold on October 31, 1917. Re-advertised for non-payment of the premium and rent.

Further conditions regarding the lease of the above land can be obtained from the Government Agent, Province of Uva, and its plan from the Surveyor-General.

Colonial Secretary's Office,  
Colombo, April 30, 1918.

A. S. PAGDEN,  
Acting Colonial Secretary.

### LAND SALES IN THE PROVINCE OF SABARAGAMUWA.

No. 976, P. of S.—On Tuesday, June 11, 1918, at 1.30 P.M., the Assistant Government Agent for the Kegalla District will put up to auction, at his office in the Kegalla Kachcheri, the under-mentioned portions of Crown land, on the terms authorized by Government. Twelve allotments of land situated in the Paranakuru, Galboda, Kinigoda, and Beligal korales of the Kegalla District of the Province of Sabaragamuwa.

Lot.	Name of Land.	Name of Applicant.	Description.	Extent.		Upset price per acre, Rs.
				A. R. P.	Rs.	
Preliminary plan 2,673.—Malawita. Claimant—Crown.						
3	Pathdeniyehena	A. Kira	Forest	0	2 35	70*
Preliminary plan 2,590.—Diwela Udagama. Claimant—Crown.						
1	Dunhenemukalanatta	E. Hatana	Forest	0	2 11	35*
Preliminary plan 2,565.—Nawandala. Claimant—Crown.						
1	Diganahenamukalana	A. Siriwardana and another	Low jungle	4	3 10	65*
Preliminary plan 2,701.—Naranbedda. Claimant—Crown.						
1	Arambepeelamulahena	Encroachment by Kirihapuya and 2 others	Chena	0	3 24	30
2	Do.	do.	Native garden 10 years old	0	3 30	50†
3	Pathiriyewatta	Encroachment by Silinda and others	Native garden 30 years old	1	0 15	100†
Preliminary plan 2,705.—Weligalla. Claimants—P. Juwan Appu and others.						
1	Naranelladeniyagawahena	—	Coconut garden 5 years old	1	0 2 30	100†
2	Do.	—	Coconut garden 20 years old	1	1 25 20	150†
Preliminary plan 2,734.—Alutnuwara. Claimant—Crown.						
1	Moragolla	Encroachment by Sumana Unnanse	Coconut garden 2 years old	0	1 10	80†
2	Do.	—	Chena, reservation for path (not for sale)	0	0 12	—†
Preliminary plan 2,713.—Pehirambo. Claimant—T. Dingiri Banda.						
1	Kudumeriyehena	—	Chena, to settle on certificate of quiet possession	12	2 15	—†
2	Hinpendalahena	—	do.	2	0 32	—†

\* Re-advertised.

† For settlement.

‡ To be reserved.

Further particulars regarding these lands can be obtained from the Assistant Government Agent, Kegalla, and plans of them from the Surveyor-General.

Colonial Secretary's Office,  
Colombo, April 30, 1918.

A. S. PAGDEN,  
Acting Colonial Secretary.

### LAND SALES BY THE SETTLEMENT OFFICER.

#### NORTH-WESTERN PROVINCE.

No. 4,622, S. O.—On Wednesday, July 3, 1918, at 11 A.M., the Land Settlement Officer will put up for sale or settlement, at Kosgolla, the under-mentioned portions of Crown land, on the terms authorized by Government. Thirty-one allotments of land situated in the Mahagalboda Egoda korale of the Hiriyala hatpattu division of the Kurunegala District of the North-Western Province.

Lot.	Name of Land.	Name of Claimant.	Description.	Extent.	
				A. R. P.	Rs.
X 848	Bogahayayehena	(1) Tennakon Mudiyanse, (2) ditto Punchirala, (3) ditto Mudiyanse, all of Kanawa	Chena	1	0 0

Lot.	Name of Land.	Name of Claimant.	Description.	Extent.		
				A.	R.	P.
Y 848	Bogahayayehena	(1) Tennakon Mudiyansele Menikhami, (2) ditto Punchirala, (3) ditto Mudiyanse, all of Kanawa	Chena	1	0	10
W 848	Do.	do.	do.	1	2	27
J 849	Timbirimadehena	Tennakon Mudiyansele Ausadahami, ditto Kiri Banda, both of Kanawa	do.	1	2	5
L 849	Timbirimadekumburepillewa	do.	do.	0	2	20
M 849	Do.	do.	do.	0	0	29
N 849	Ihalatimbirimadepillewa	Dissanayake Mudiyansele Kalu Banda Vedarala, ditto Kiri Banda, ditto Dingiri Banda, ditto Punchi Banda, all of Siradunna	do.	1	0	26
O 849	Ihalatimbirimadewela	do.	Paddy	2	0	21
O 849a	Ihalatimbirimadepurana	do.	Owita	1	1	21
T 849a	Ihalatimbirimadepillewa	do.	Chena	0	0	35
R 849	Ihalatimbirimadepurana	do.	Owita	0	2	10
P 849	Timbirimadewewa	Nawaratna Narayana Tennekon Mudiyansele Dingiri Appuhami, Dissanayaka Mudiyansele Kalu Banda Vedarala, ditto Kiri Banda, ditto Dingiri Banda, ditto Punchi Banda, all of Siradunna	do.	1	2	2
Q 849a	Do.	do.	do.	0	1	18
Q 849b	Do.	do.	do.	0	1	10
W 849	Helambagahamulahena	(1) Dissanayaka Mudiyansele Ukku Banda, (2) ditto Kaurala, (3) ditto Dingiri Banda	Chena	2	0	4
V 849	Do.	do.	do.	1	0	10
O 849b	Kongahamulahena	(1) Dissanayaka Mudiyansele Kaurala, (2) ditto Dingiri Appuhami, (3) ditto Dingiri Banda, (4) Tennekon Mudiyansele Ausadahami	do.	0	0	35
U 849a	Konegahamulahena	do.	do.	0	2	38
V 849a	Do.	do.	do.	0	0	37
U 849	Wattiyewalapurana	(1) Tennekon Mudiyansele Ausadahami, (2) Dissanayaka Mudiyansele Kaurala, (3) ditto Dingiri Appuhami, (4) ditto Dingiri Banda	Owita	1	1	11
V 849b	Do.	do.	Chena	0	1	30
W 849a	Do.	do.	do.	0	0	19
E 850	Wattiyewalapurana	Dissanayaka Mudiyansele Kaurala, ditto Ukku Banda Arachchi, ditto Dingiri Banda, ditto Kiri Banda, Hitihami Mudiyansele Kalu Banda, Nawaratna Narayana Tennekon Mudiyansele Dingiri Appuhami, all of Siradunna	Owita	2	3	31
F 850	Wattiyewelehena	do.	Chena	2	1	36
D 850a	Etambagahamulahena	(1) Tennekon Mudiyansele Punchirala, (2) Hitihami Mudiyansele Banda, (3) Vidanalage Dingiri Banda, (3) Omaru Lebbelage Marian Bibi	do.	0	1	4
S 851	Do.	Hitihami Mudiyansele Banda, Vidanalage Dingiri Banda	do.	1	2	5
N 850c	Godakumburepillewa	Tennekon Mudiyansele Punchi Menika of Kanawa	do.	0	0	36
R 551	Etambagahalandehena	(1) Segu Ossenlage Sella Udayar of Inguruwatta, (2) ditto Hajji Lebbe of Inguruwattagama	do.	4	1	5
U 848	Madangahamulahena	(1) Tennekon Mudiyansele Menikhamy, (2) ditto Punchirala, (3) ditto Mudiyanse, (4) Herat Mudiyansele Ranhamy, all of Kanawa	do.	4	0	30
V 848	Do.	do.	do.	2	1	15
T 850a	Do.	do.	do.	0	1	0

Upset price at Rs. 15 to Rs. 50 per acre. Further information regarding these lands can be obtained from the Land Settlement Officer, and plans of them from the Surveyor-General.

Colonial Secretary's Office,  
Colombo, May 1, 1918.

A. S. PAGDEN,  
Acting Colonial Secretary.

No. 4,623, S. O.—On Wednesday, July 3, 1918, at 11 A.M., the Land Settlement Officer will put up for sale or settlement, at Kosgolla, the under-mentioned portions of Crown land, on the terms authorized by Government. Twenty-five allotments of land situated in the Mahagalboda Egoda korale of the Hiriyala hatpattu division of the Kurunegala District of the North-Western Province.

Lot.	Name of Land.	Name of Claimant.	Description.	Extent.		
				A.	R.	P.
H 943	Telambugahakumburapillewa	(1) Dissanayaka Mudiyansele Kaurala, (2) ditto Kalu Banda Vedarala, (3) ditto Dingiri Banda, all of Siradunna	High chena	1	1	28
I. 943	Do.	do.	do.	0	1	0
I 944	Ratmalagallapillewa and Meneriwatta	Hitihami Mudiyansele Banda, Vidane, ditto Hitihami, both of Siradunna	High chena and jungle	1	3	22
G 947	Mahawalapitiyapillewa	Dissanayaka Mudiyansele Dingiri Banda of Siradunna	Chena	0	1	6
I 947	Henegomayayedalapotapillewa	(1) Dissanayaka Mudiyansele Kaurala, (2) ditto Kalu Banda, Vidane, (3) ditto Dingiri Banda, (4) ditto Pinchi Banda, all of Siradunna	do.	0	0	39
C 948	Nabodawalapillewa	(1) Dissanayaka Mudiyansele Kalu Banda, (2) ditto Kaurala, (3) ditto Dingiri Banda, all of Siradunna	do.	2	3	21
I 948	Konwalapillewa	Hitihami Mudiyansele Dingiri Amma of Siradunna	do.	0	1	0
J 948	Do.	do.	do.	0	2	1
L 948	Kolongollapillewa	Dissanayaka Mudiyansele Kaurala, ditto Dingiri Banda, both of Siradunna	do.	0	1	36
M 948	Do.	Hitihami Mudiyansele Appuhamy of Siradunna	do.	0	2	19

Lot.	Name of Land.	Name of Claimant.	Description.	Extent.	
				A.	R. P.
C 951	Minipittiyehena	(1) Dissanayaka Mudianselage Kalu Banda Vedarala, (2) ditto Dingiri Banda, (3) ditto Kaurala, (4) ditto Dingiri Banda, all of Siradunna	Chena	2	2 38
D 951	Nugagahamulahena	(1) Imiya Mudianselage Ausadahami, (2) ditto Kalu Banda, (3) ditto Loku Menika, (4) ditto Pinchi Banda, all of Siradunna	do.	2	1 19
J 951	Dalupotapillewa	Hatarasinghe Dewayalage Kiri Baiya, ditto Meniki, both of Siradunna	do.	0	2 13
Q 943c	Delumbugahapillewa	(1) Dissanayaka Mudianselage Kalu Banda Vedarala, (2) Dissanayaka Mudianselage Dingiri Appuhami, both of Siradunna	do.	0	3 21
W 945	Muruthagollapillewa	Hitihami Mudianselage Kiri Banda of Siradunna	do.	0	1 8
G 949	Do.	do.	do.	0	3 28
P 949	Makulwelapillewa	(1) Hitihami Mudianselage Banda Vidanelage Dingiri Banda, (2) Hitihami Mudianselage Tennekon Banda of Siradunna	do.	1	0 3
X 949a	Haraswitiyakumbura	Imiya Mudianselage Mutu Menika of Siradunna	Paddy	0	0 27
R 943	Mahawalapitiyakotuwa	(1) Dissanayaka Mudianselage Dingiri Banda, (2) ditto Kaurala, (3) ditto Kalu Banda Vedarala, (4) Liyanage Francis Silva	Chena	6	3 13
L 946	Mahawalapitiyapillewa	(1) Dissanayaka Mudianselage Dingiri Banda, (2) ditto Kaurala, (3) ditto Kalu Banda Vedarala	do.	0	1 0
P 949a	Kongollawatta	(1) Ratnayaka Mudianselage Kirihamige Punchirala, (2) ditto Dingiri Amma, (3) ditto Mutu Banda, (4) ditto Biso Menika, all of Siradunna	Garden	1	1 32
Block survey preliminary plan 1,297.—Siradunna.					
3	Tittawelegawahena	Imiya Mudianselage Mutu Menika, ditto Pinchi Banda	Chena	1	0 22
18	Ambalamagawahena	(1) Tennakon Mudianselage Punchirala, (2) ditto Dingiri Amma, (3) ditto Punchi Menika, (4) ditto Suddasi Unnanse of Kandaluwe Pansala	do.	3	0 28
19	Ambalamagawakumbura alias Pansalewatta	do.	Abandoned paddy	0	0 22
5	Kahatagahamulahena	Imiyahamy Mudianselage Ausadahamy, Sumana Unnanse of Warawela Pansala	Chena	2	3 29

Upset price at Rs. 15 to Rs. 50 per acre. Further information regarding these lands can be obtained from the Land Settlement Officer, and plans of them from the Surveyor-General.

Colonial Secretary's Office,  
Colombo, May 1, 1918.

A. S. PAGDEN,  
Acting Colonial Secretary

No. 4,624, S. O.—On Saturday, June 29, 1918, at 11 A.M., the Land Settlement Officer will put up for sale or settlement, at Bingiriya, the under-mentioned portions of Crown land, on the terms authorized by Government. Sixteen allotments of land situated in the Kinyama korale of the Katugampola hatpattu division of the Kurunegala District of the North-Western Province.

Block survey preliminary plan 1,462.—Ganegoda.

Lot.	Name of Land.	Name of Claimant.	Description.	Extent.	
				A.	R. P.
4c	Meniakahena	Atukorallage Appuhami of Ganegoda	Chena	11	0 31
52f	Meegahahena	(1) Ukkuwahanayalage Kira Henaya, (2) ditto Rana Henaya, both of Ganegoda	do.	1	2 15
1o	Wattagawahena	Imiyahami Mudianselage Appuhami of Ganegoda	do.	5	1 9
1m	Siyambalagahamulahena	(1) Herat Mudianselage Appuhamy, (2) Imiyahami Mudianselage Malhami, both of Ganegoda	do.	4	0 19
1c	Pamburugahamullehena	(1) Herat Mudianselage Ukku Etana, (2) ditto Punchihami, both of Ganegoda	do.	3	0 5
1b	Talgahamullehena	(1) Imiyahami Mudianselage Appuhami, (2) ditto Pinhami, (3) ditto Kiri Menika, (4) Herat Mudianselage Appuhami, (5) ditto Baba Etana, (6) ditto Kuda Appuhami	do.	5	2 2
1g	Hapanguhena	Herat Mudianselage Ukku Etana, Imiyahami Mudianselage Kiri Etana, ditto Menikhamy, all of Ganegoda	do.	4	1 33
1h	Do.	do.	do.	1	3 29
1e	Kahatagahamulahena	Herat Mudianselage Punchi Hamy, ditto Ukku Etana, both of Ganegoda	do.	4	1 0
1r	Panliaddapillewa	do.	do.	0	3 30
4h	Rukattanagahahena	Herat Mudianselage Ukku Etana, ditto Punchihamy, both of Ganegoda	do.	2	1 9
4k	Tawalahena	Herat Mudianselage Punchihamy, ditto Ukku Etana	do.	11	0 28
52d	Diulgahahena	(1) Wickremasinghe Mudianselage Jayatuhami, (2) ditto Rana Menika, both of Hantihawa	do.	2	1 28
47	Medapillewa	Imiyahami Mudianselage Mudalihami of Ganegoda	do.	1	2 35
4g	Wewagawahena	Charles Edward Arnold Dias of Colombo	do.	2	3 3
1a	Diyadunnuwetiyahena	(1) Imiyahami Mudianselage Naidehami, (2) Charles Edward Arnold Dias of Colombo	do.	10	1 4

Upset price at Rs. 15 to Rs. 50 per acre. Further information regarding these lands can be obtained from the Land Settlement Officer, and plans of them from the Surveyor-General.

Colonial Secretary's Office,  
Colombo, May 1, 1918.

A. S. PAGDEN,  
Acting Colonial Secretary.

No. 4,625, S. O.—On Friday, July 5, 1918, at 11 A.M., the Land Settlement Officer will put up for sale or settlement, at Gokarella, the under-mentioned portions of Crown land, on the terms authorized by Government. Twenty-two allotments of land situated in the Hetahaye korale of the Hiriyala hatpattu division of the Kurunegala District of the North-Western Province.

Lot.	Name of Land.	Name of Claimant.	Description.	Extent.	
				A.	R. P.
48	Narangahamulagala ..	Wijesundera Sabapathy Mudienselage Ranhami, ex-Vidane of Doluwa	Gala ..	1	3 16
75	Narangahamulawatta ..	do. ..	Garden ..	0	1 21
35	Kolongollehena ..	(1) Wickrema Mudienselage Kapuruhami, (2) ditto PUNCHIRALA, (3) ditto Tikiri Menika, (4) ditto Mutu Menika	Chena ..	4	0 38
29	Nindabanbidapugala-gawahena	(1) Abeyakoon Wasala Herat Mudienselage Kiri Banda Ratwatta of Marapone in Kegalla District, (2) Wijepala Attapattu Mudienselage Dingiri Banda of Doluwa, (3) Dingiri Banda Rajapaksa of Madattagama, (4) Abeyakoon Wasala Herat Mudienselage Tikiri Banda Ratwatta, (5) Abeyakoon Wasala Herat Mudienselage Lilawati Ratwatta	do. ..	0	1 22
20	Dombagahamullegala ..	(1) Abeyakoon Wasala Herat Mudienselage Kiri Banda Ratwatta of Marapone in Kegalla, (2) Abeyakoon Wasala Herat Mudienselage Kiri Banda Ratwatta of Kalawewa in North-Central Province, (3) Abeyakoon Wasala Herat Mudienselage Lilawati Ratwatta of Kalawewa in North-Central Province	Bare land	0	0 29
60	Dalupotahena ..	Tennakoon Mudienselage PUNCHIRALA ..	Chena ..	0	1 30
63	Wewahena ..	Tennakoon Mudienselage PUNCHIRALA, ditto Mudiense of Kiri Bamuna	do. ..	0	0 30
97	Mylagahamullegala ..	(1) Abeyakoon Wasala Herat Mudienselage Kiri Banda Ratwatta, (2) ditto Tikiri Banda Ratwatta, (3) ditto Lilawati Ratwatta	do. ..	0	0 24
98	Ambagahamullewewagala	do. ..	Bare land	0	1 28
130	Ganhaduagala ..	(1) Ratnayaka Mudienselage Mutu Banda, (2) ditto Appuhami, (3) ditto Kalu Banda, all of Doluwa	Gala ..	0	2 30
133	Dalupotayayawewa ..	(1) Wijepala Attapattu Mudienselage Dingiri Banda, (2) Abeyakoon Wasala Herat Mudienselage Kiri Banda Ratwatta, (3) Dingiri Banda Rajapaksa	Swamp ..	1	0 27
145	Mandaperumapitiya ..	Wijepala Attapattu Mudienselage Dingiri Banda of Doluwa, Dingiri Banda Rajapaksa of Madattagama, Abeyakoon Wasala Herat Mudienselage Kiri Banda Ratwatta, ditto Tikiri Banda Ratwatta, ditto Lilawati Ratwatta	Waste land	2	0 13
150	Mandaperumawewa ..	Wijepala Attapattu Mudienselage Dingiri Banda of Doluwa ..	Swamp and tobacco garden	1	3 37
151	Mandaperumawewapitiyagala	do. ..	Waste land	0	3 4
153	Walawwewattagala ..	Abeyakoon Wasala Herat Mudienselage Kiri Banda Ratwatta of Marapone, Abeyakoon Wasala Herat Mudienselage Tikiri Banda Ratwatta of Kalawewa, Abeyakoon Wasala Herat Mudienselage Lilawati Ratwatta Kumarihamy	Chena ..	0	1 0
157	Lolugahamulagala ..	Hittara Naidelage Menik Naide of Doluwa ..	Waste land	0	1 12
158	Maragahamulagala ..	do. ..	Bare land	1	1 16
180	Gallendawatta ..	Delankotehayalage Dingiriyalage Ratnadiya of Doluwa	Garden ..	0	1 37
181	Kirungewatta ..	do. ..	do. ..	0	3 17
182	Kotagahamulawatta ..	do. ..	do. ..	0	3 0
183	Mylagahamulawatta ..	do. ..	do. ..	0	2 18
67	Murakarayagewattehena	Herat Mudienselage Appuhami of Doluwa ..	Chena ..	1	2 30

Upset price at Rs. 15 to Rs. 50 per acre. Further information regarding these lands can be obtained from the Land Settlement Officer, and plans of them from the Surveyor-General.

Colonial Secretary's Office,  
Colombo, May 1, 1918.

A. S. PAGDEN,  
Acting Colonial Secretary.

### PROVINCE OF SABARAGAMUWA.

No. 4,626, S. O.—On Monday, June 17, 1918, at 11 A.M., and on the following day, the Land Settlement Officer will put up for sale or settlement, at Hewadiwela, the under-mentioned portions of Crown land, on the terms authorized by Government. Two hundred and thirty-nine allotments of land situated in the Kinigoda korale division of the Kegalla District of the Province of Sabaragamuwa.

Lot.	Name of Land.	Name of Claimant.	Description.	Extent.	
				A.	R. P.
2	Malaganetennehena ..	Menikpedige Peruma of Hewadiwela ..	Garden ..	1	1 25
4	Bulugollewatta ..	do. ..	do. ..	2	3 15
12	Liniyagollehena, Malaganetennehena	do. ..	Chena ..	1	3 32
11½	Liniyagollewatta ..	do. ..	do. ..	0	1 9
11¼	Liniyagollehena ..	do. ..	do. ..	1	1 5
13	Ambagahamulahena ..	(1) Etugalpedige Salatiel, (2) ditto Elandi, (3) ditto Mohota, (4) ditto PUNCHA, (5) ditto Davit, all of Hewadiwela	do. ..	1	0 32
14	Do. ..	(1) Etugalpedige Moluwa, ex-Duraya, (2) ditto Mohota, (3) ditto Pincha, all of Hewadiwela	do. ..	1	1 32
18	Galbodawatta ..	(1) Perumabaddage Yovel, (2) Akurampedige Peruma, both of Hewadiwela	Garden ..	0	2 5
19	Do. ..	Akurampedige Peruma of Hewadiwela ..	do. ..	0	1 28
20	Kabaragalehenewatta	Sinhalapedige Ruina of Hewadiwala ..	do. ..	4	2 0
21½	Mekaralyayehena ..	Edirispedige Petru of Hewadiwela ..	Chena ..	0	0 20
23	Mekaralyayewatta ..	do. ..	Garden ..	2	0 15
24	Meeambagahamulatennewatta	(1) Menikpedige Peruma, (2) ditto Horatala, (3) ditto Luwisa, (4) ditto Esandi, all of Hewadiwela	do. ..	2	2 11



Lot.	Name of Land.	Name of Claimant.	Description.	Extent.		
				A.	B.	P.
26	Deniyepillewa ..	Perumal Muppan Arumugan of Hewadiwela ..	Garden ..	0	1	30
32	Do. ..	do. ..	do. ..	0	1	11
33	Do. ..	do. ..	Chena ..	0	0	19
28	Galbodawatta <i>alias</i> Moragahamulawatta ..	Menikpedige Pini of Hewadiwela ..	Garden ..	2	0	19
30	Konruppehena ..	Horatalpedige Daniel Veda of Hewadiwela ..	Chena ..	4	0	35
35	Yakdodangahamuladeniyehena ..	Etugalpedige Elandi of Hewadiwela ..	do. ..	0	1	24
39	Deniyewatta, Deniyepillewa ..	(1) Akurampedige Wattuwa, (2) ditto Mutuwa, (3) ditto Kuraya, all of Hewadiwela ..	Garden ..	0	2	1
40	Tennehenawatta ..	Akurampedige Bandiya of Hewadiwela ..	do. ..	1	1	24
41	Mirishenewatta ..	(1) Menikpedige Wattuwa, (2) Horatalpedige Wattuwa, (3) ditto William, (4) ditto Hapi, (5) ditto Siri, (6) ditto Nandi ..	do. ..	3	2	15
42	Konruppehena ..	(1) Sinhalapedige John, (2) ditto Lydia, both of Hewadiwela ..	Chena ..	2	1	12
43	Mekaralyayewatta ..	Menikpedige Peruma of Hewadiwela ..	Garden ..	4	0	38
45	Deniyewatta ..	Etugalpedige Moluwa Duraya of Hewadiwela ..	do. ..	1	1	26
48	Mekaralyaya ..	(1) Etugalpedige Moluwa Duraya, (2) ditto Menika, both of Hewadiwela ..	Chena ..	0	3	14
57	Ihalakumburepillewa ..	Yodapedige Handuni of Hewadiwela ..	do. ..	0	2	30
58	Ratmalagollehena ..	Menikpedige Mohota of Hewadiwela ..	Plantains ..	1	3	5
59	Galapitagalagawahena ..	Akurampedige Kira of Hewadiwela ..	Chena ..	1	2	27
64	Medipillewewatta ..	Perumal Muppan Arumugan of Hewadiwela ..	Garden ..	1	0	33
64b	Medipillewehena ..	Menikpedige Peruma of Hewadiwela ..	Chena ..	0	1	29
64c	Do. ..	(1) Etugalpedige Moluwa Duraya, (2) ditto Pincha, (3) ditto Mohotta, (4) ditto Davita, all of Hewadiwela ..	do. ..	0	1	33
69	Ratmalagollewatta ..	(1) Menikpedige Pini, (2) ditto Wattuwa, both of Hewadiwela ..	Garden ..	1	1	38
74	Kitulhena <i>alias</i> Mirishena ..	Menikpedige Mohota of Hewadiwela ..	Chena ..	1	2	21
70	Mirishenewatta ..	Akurampedige Tikka of Hewadiwela ..	Garden ..	1	1	34
71	Imbulagawahena ..	Menikpedige Pini of Hewadiwela ..	Chena ..	3	0	24
85	Kitulhena ..	(1) Etugalpedige Kiri Duraya, (2) ditto Mutuwa, (3) ditto Menika, (4) ditto Moluwa Duraya, all of Hewadiwela ..	do. ..	6	0	10
90½	Gedarawattehena, Rukattanagahshena ..	Menikpedige Peruma of Hewadiwela ..	do. ..	0	2	28
91	Kitulehena ..	Sinhalapedige Lydia of Hewadiwela ..	do. ..	0	3	39
94	Dematagollehena ..	Akurampedige Tikka of Hewadiwela ..	Garden ..	1	0	8
101	Kalukohomullaowita ..	(1) Akurampedige Reuben, (2) Horatalpedige Reuben, (3) ditto Benjamin, (4) ditto Isak ..	Owita ..	1	0	13
102	Aliyawetunatennehena ..	Menikpedige Peruma of Hewadiwela ..	Chena ..	1	3	13
102½	Do. ..	do. ..	do. ..	0	1	8
104	Kehelwatta ..	(1) Akurampedige Tikka, (2) Etugalpedige Kiri Duraya, (3) ditto Mutuwa, (4) ditto Menika ..	do. ..	1	0	0
108	Batalahena ..	Menikpedige Kiri Duraya ..	do. ..	3	0	2
109	Aliyawetunatennehena ..	Menikpedige Wattuwa of Hewadiwela ..	do. ..	1	1	4
111	Kehelwattekadurugahamulawatta ..	Rankotpedige Ukki of Hewadiwela ..	Garden ..	0	1	35
111c	Do. ..	Akurampedige Aruma of Hewadiwela ..	Plantains ..	0	1	22
116	Verellawatta ..	Ho atalpedige Davit Vel-Duraya of Hewadiwela ..	Garden ..	1	3	20
126½a	Kahatagahamulawatta <i>alias</i> Kongahamulawatta ..	Sinhalage Pincha, <i>ex-Vidane</i> Duraya of Hewadiwela ..	do. ..	1	1	1
127	Egodawatta ..	Horatalpedige Sundara of Hewadiwela ..	Chena ..	0	1	21
129	Aluambagahamulahena ..	Sinhalapedige Pincha, <i>ex-Vidane</i> Duraya of Hewadiwela ..	Garden ..	2	2	25
131	Egodahawattejamarangahamulahena ..	Sinhalapedige Yakob of Hewadiwela ..	Chena ..	0	1	32
56	Tennehena ..	(1) Perumbadapedige Yowel, (2) Akurampedige Kiri Saduwa, both of Hewadiwela ..	do. ..	1	0	30
99k	Baravadeniyewatta ..	(1) Sinhalapedige Isak, (2) ditto Pincha, both of Hewadiwela ..	do. ..	0	2	11
99l	Kalaotuwayehena <i>alias</i> Werellehena ..	(1) Sinhalapedige Pincha, (2) Perumbadapedige Bilinda, (3) ditto Bandiya, all of Hewadiwela ..	do. ..	2	0	20
99d	Kahatagahamulahena ..	Horatalpedige Seti of Hewadiwela ..	do. ..	1	1	21
128	Egodawattahena ..	Etugalpedige Horatala of Hewadiwela ..	Plantains ..	0	3	23
128a	Do. ..	Etugalpedige Wattuwa ..	Chena ..	0	0	26
29	Indigahamulahena ..	Sinhalapedige Charles of Hewadiwela ..	do. ..	2	1	22
110a	Niyadagalagederahena <i>alias</i> Hapugahamulahena ..	Horatalpedige Mutuwa of Hewadiwela ..	do. ..	1	0	10
99j	Werellehena <i>alias</i> Kalaotuwayehena ..	Burampedige Nambi of Hewadiwela ..	do. ..	0	3	13
171	Lindagawawatta ..	Mutumaya Solomon of Siyambalangomuwa ..	Garden ..	2	2	38
180	Do. ..	do. ..	do. ..	1	3	30
188	Gira-ambewatta ..	(1) Rantirampedige Davit, (2) ditto Wattuwa, both of Hewadiwela ..	do. ..	1	0	24
211	Rukattanagahamulawahena ..	Nissangage Kiri Menika ..	Chena ..	0	2	39
189	Barandarehena ..	(1) Akurampedige Aruma, (2) ditto Hapi, both of Hewadiwela ..	do. ..	5	0	7
189b	Madapolehena ..	(1) Sinhalapedige Ruina, (2) Yodapedige Kiri Duraya, (3) ditto Mohota, (4) ditto Tikka, (5) Ravatapedige Peruma ..	do. ..	1	1	6
189d	Nitulmadehena ..	(1) Perumbadapedige Yohan, (2) ditto Bastian, both of Hewadiwela ..	do. ..	2	2	26
212	Do. ..	do. ..	do. ..	1	0	21

Lot.	Name of Land.	Name of Claimant.	Description.	Extent.		
				A.	R.	P.
190a	Morapellahetigollehena	(1) Mutunayaka Pedige Solomon, (2) Jalatpedige Menika Duraya of Hewadiwela	Chena ..	1	1	0
190c	Ihalagederawatta ..	do. ..	Plantains ..	0	3	13
190b	Kuda-ambagahamulaha-hena	(1) Sinhalapedige Horatala, (2) Mutunayakapedige Ukku, (3) ditto Pini, (4) Yodinpedige Menika, all of Hewadiwela	Chena ..	1	1	37
237	Agunawillakahagalamullahena	(1) Mutunayakapedige Ukku, (2) ditto Pini, (3) Yodinpedige Menika, (4) Yodapedige Charles, all of Hewadiwela	do. ..	3	0	26
191	Moragollehena, Amukanattewala	Sinhalapedige Horatala of Hewadiwela	.. Garden ..	2	0	12
192	Heligodellehena ..	Yodapedige Tikiri of Hewadiwela	.. Chena ..	0	3	39
214	Pittawiladeniyehena ..	do. ..	do. ..	2	1	11
192a	Heligodellahena ..	Marasinpedige Baiya of Hewadiwela	.. do. ..	0	2	3
192b	Do. ..	Menikpedige Kiri Duraya of Hewadiwela	.. do. ..	0	1	14
192c	Do. ..	(1) Yodapedige Charles, (2) ditto Horatala, (3) ditto Pawul, all of Hewadiwela	do. ..	0	1	13
214a	Dehigahamulahena ..	Horatalapedige Bastian of Hewadiwela	.. do. ..	1	1	13
227	Ihalagedarawatta ..	Sinhalapedige Horatala of Hewadiwela	.. Garden ..	0	3	1
236	Nitulmandshena ..	(1) Rantiranpedige Kiri Bandiya, (2) ditto Kiri Duraya, (3) ditto Peruma, (4) ditto Aruma, (5) ditto Mohota, all of Hewadiwela	Chena ..	1	2	25
246	Thelambugahamulawatta	Mutunayakapedige Samadari, Mutunayakapedige Joseph	.. Garden ..	1	0	10
247	Kudagaleambagahamulawatta	Sinhalapedige Horatala of Hewadiwela	.. do. ..	0	3	28
256	Nitulmandiyehena ..	(1) Rantiranpedige Mohota, (2) ditto Samadiri	.. Chena ..	1	0	33
257	Kalahugahakandewatta	Perumbadapedige Mutuwa of Hewadiwela	.. Garden ..	1	1	29
260	Kekulandenyehena ..	(1) Rajapaksapedige Sasira, (2) ditto Samuel, both of Hewadiwela	Chena ..	3	3	4
269	Iriyagahamulawatta ..	Mutunayakage George of Hewadiwela	.. Garden ..	0	1	37
270	Galkadullagawahena ..	(1) Mutunayakapedige Ukku, (2) ditto Pini, (3) Yodinge Menika, all of Hewadiwela	Chena ..	1	0	39
270a	Olawattehena ..	Mutunayakapedige Mary of Hewadiwela	.. Plantains ..	0	2	36
270b	Do. ..	John Meragalge Hendrick	.. Chena ..	0	3	25
270c	Paunawilagahamulaha-hena	Menikpedige Mohota of Hewadiwela	.. do. ..	0	2	25
290	Perumbadadeniyewatta	(1) Yodapedige Horatala, (2) ditto Charles, both of Hewadiwela	Garden ..	3	0	21
290a	Kadurugaleambagahamulawatta	Yodapedige Charles	.. do. ..	0	1	15
290b	Attanewatta ..	do. ..	do. ..	1	0	24
271	Perumbadadeniyewatta	Edirisinpedige Petru of Hewadiwela	.. Chena ..	2	3	12
344	Muneruwedurayagewattehena	do. ..	.. do. ..	1	0	14
306	Muneruwedurayagewattedeniya <i>alias</i> Perumbadadeniya	do. ..	.. Deniya ..	0	1	31
288	Paranagederawatta ..	Mutunayakapedige Abadda Duraya of Hewadiwela	.. Garden ..	1	1	30
291	Hewapediaswedduwita	Marasinpedige Karalina of Hewadiwela	.. Owita ..	0	2	0
322	Wagollehena ..	(1) Perumbadapedige Salatial, (2) ditto Siman, (3) ditto Lydia, all of Hewadiwela	Chena ..	1	0	21
346	Urapolayahena ..	Perumbadapedige James of Hewadiwela	.. do. ..	2	0	13
346a	Imbulgahawelahenawatta	do. ..	.. do. ..	0	1	12
301b	Uda-arambehena ..	Sinhalapedige Ruina of Hewadiwela	.. do. ..	0	1	2
301c	Embulkohshena ..	(1) Yodapedige Silindi, (2) ditto Pini, both of Hewadiwela	.. do. ..	0	0	25
301d	Do. ..	(1) Perumbadapedige Salatial, (2) Yodapedige Horatala, (3) Perumbadapedige Lydia, all of Hewadiwela	do. ..	0	2	21
301f	Kandewattahena ..	(1) Perumbadapedige Salatial, (2) Yodapedige Horatala, (3) Akurampedige Horatala, (4) ditto Aruma, all of Hewadiwela	do. ..	1	1	20
341	Nugagahamulahena ..	(1) Perumbadapedige John, (2) Edirisinpedige Davit, (3) Rajapaksapedige John, (4) ditto Carlina	do. ..	1	2	25
377	Kebellambarapitiyawatta	Sinhalapedige Mutuwa Vidane Duraya	.. Garden ..	0	3	8
414	Kebellambarapitiya ..	do. ..	.. do. ..	5	1	8
350	Kandewatta ..	(1) Perumbadapedige Salatial, (2) Yodapedige Horatala, (3) Akurampedige Horatala, (4) ditto Aruma, all of Hewadiwela	Arecanuts	0	1	8
445	Wagollehena ..	Sinhalage Mary of Hewadiwela	.. Chena ..	1	3	20
475a	Wagollehena <i>alias</i> Galbokkehena	(1) Akurampedige Samel, Teacher, (2) Edirisinge Alfred, both of Hewadiwela	do. ..	0	0	21
445½	Do. ..	do. ..	.. do. ..	1	1	22
453	Katupandurehena ..	Akurampedige Wattuwa <i>alias</i> Daniel of Hewadiwela	.. Garden ..	1	3	4
347	Udahawattehena ..	(1) Perumbadapedige Charles, (2) ditto John, (3) ditto Davit, (4) ditto Bandiya, all of Hewadiwela	Chena ..	0	2	8
627d	Dehigahamulatennehena	Rajapaksapedige Karlina of Hewadiwela	.. do. ..	2	1	22
627b	Kotuwawatta <i>alias</i> Kahatagahamulawatta	(1) Perumbadapedige Samel, (2) ditto Isak, (3) ditto Reuben, (4) ditto Simeon, all of Hewadiwela	do. ..	0	2	4
627c	Do. ..	do. ..	.. do. ..	0	3	7
635	Kahatagahamulawatta	do. ..	.. Garden ..	0	3	14
643p	Ganimehena ..	(1) Perumbadape Samel, (2) ditto Isak, (3) ditto Reuben, (4) ditto Simeon, (5) ditto Pawul	Chena ..	2	3	26
564	Koragawelgollehena ..	(1) Perumbadapedige Ezekiel, (2) ditto Samuel, (3) ditto Isak, (4) ditto Reuben, (5) ditto Simeon, (6) ditto Dina, (7) ditto Solomon, (8) ditto Tikka, (9) ditto Peter, all of Hewadiwela	do. ..	0	2	39

Lot.	Name of Land.	Name of Claimant.	Description.	Extent. A. R. P.
538	Lindagawapillewa	(1) Perumbadapedige James, (2) ditto Dina, (3) ditto Ezekiel, (4) ditto Peter, (5) ditto Solomon	Chena	0 2 23
351	Nugagahamulahena	(1) Perumbadapedige Salatial, (2) Yodapedige Horatala, (3) Akuranpedige Samuel, (4) ditto Horatala, all of Hewadiwela	do.	2 0 4
352	Do.	do.	do.	0 0 25
358	Katarehena <i>alias</i> Galewatta	(1) Marasinge Joseph, (2) ditto Davit, (3) ditto Samuel, (4) ditto Petru, (5) ditto Bastian, (6) ditto Mohota, (7) ditto Reuben, (8) ditto Daniel, all of Hewadiwela	Garden	1 1 36
366	Wallelipitiyehena	(1) Edirisingpedige Davit, (2) ditto Silindi, both of Hewadiwela	Chena	3 1 15
367a	Pansalehena <i>alias</i> Kattadihena	(1) Edirisingpedige Davit, (2) ditto Horatala, both of Hewadiwela	do.	1 0 3
367	Galbokkehena	(1) Sinhalapedige Ruina, (2) Akurampedige Bandiya, (3) ditto Isak, all of Hewadiwela	do.	3 0 27
390	Kalahugahakandahena	(1) Perumbadapedige George, (2) ditto Davit, (3) Rajapaksapedige Karlina, (4) ditto John, all of Hewadiwela	do.	2 3 23
398	Katakalahagamulawatta	(1) Akuranpedige Bandiya, (2) ditto Pincha, (3) ditto Horatala, (4) ditto James, all of Hewadiwela	do.	1 0 15
398½	Ketakahagamulawahenawatta	do.	Garden	0 0 8
399	Nugagahamulawatta	do.	Chena	1 1 8
406	Maruthagahamulahena	Akurampedige Bandiya of Hewadiwela	do.	1 3 23
409	Pillandawatta	Akuranpedige Samel of Hewadiwela	do.	0 1 18
425	Peellandawatta, Bakmigahamulawatta	do.	Garden	0 2 37
410	Nugagahamulawatta	(1) Akuranpedige John, (2) ditto Charles, (3) ditto James, all of Hewadiwela	do.	1 0 19
411	Nugagahamulahena	(1) Akuranpedige Pina, (2) ditto Poola, (3) ditto Aruma, (4) ditto Hapu, all of Hewadiwela	Chena	1 0 19
301a	Kalahugahakandehena	Yodapedige Siti of Talampitiya	do.	1 0 18
418	Patangigollehena <i>alias</i> Moragahawilehena	(1) Yodapedige Abadda, (2) Rajapaksapedige Rankira, (3) Yodapedige Ukki, all of Hewadiwela	Garden	0 2 33
419	Do.	do.	Chena	0 3 23
462	Wewehena	Edirisingpedige Salatial, ditto Kalla of Hewadiwela	Plantains	1 3 35
426	Nugagahamulahena	(1) Akuranpedige Pina, (2) ditto Poola, (3) ditto Aruma, (4) ditto Hapu	Garden	1 0 39
427	Do.	do.	do.	0 1 4
426a	Bulugahamulahena	(1) Akuranpedige Pina, (2) ditto Aruma of Hewadiwela	do.	0 1 9
437	Do.	do.	do.	0 1 0
443	Rathukosgahamulahena	(1) Yodapedige Horatala, (2) ditto Charles	Chena	2 3 13
491	Patangigollehena	Edirisingpedige John of Hewadiwela	do.	2 0 39
449	Bulugahamulahena	(1) Akuranpedige Pina, (2) ditto Aruma, (3) ditto Hapu	Garden	0 1 19
450	Do.	do.	Chena	0 1 3
454a	Bulugahamulahena	(1) Akuranpedige Abadda, (2) ditto Pinchi, both of Hewadiwela	do.	0 1 34
455	Do.	do.	do.	0 2 32
454	Galgodawatta	Haturasinpedige Isak of Hewadiwela	Garden	1 0 34
460	Katupandurahena	Akurange Charles	do.	1 3 16
461	Mugunugahamulawatta	(1) Akuranpedige Charles, (2) Marasinge Joseph, (3) ditto Mohota, (4) ditto Reuben, (5) ditto Daniel, (6) ditto Davit, (7) ditto Samuel, (8) ditto Petrus, (9) ditto Bastian	Chena	0 2 22
491a	Polwattehena	(1) Akuranpedige Charles, (2) Perumbadage Francina, (3) Marasinge Joseph, (4) ditto Davit, (5) ditto Samuel, (6) ditto Petrus, (7) ditto Bastian, (8) ditto Mohota, (9) ditto Reubeu, (10) ditto Daniel	do.	2 1 39
462a	Wewagawahena	(1) Perumbadage Yohan, (2) Marasinge Joseph, (3) ditto Mohota, (4) ditto Reuben, (5) ditto Daniel, (6) ditto Davit, (7) ditto Samuel, (8) ditto Petrus, (9) ditto Bastian	do.	0 1 23
462b	Bakmigollehena	(1) Marasinge Davit, (2) ditto Samuel, (3) ditto Petrus, (4) ditto Bastian, (5) ditto Mohota, (6) ditto Reuben, (7) ditto Daniel	do.	0 1 13
477	Bakmigahamulahena	do.	Plantains	2 0 12
462c	Bakmigahamulalandehena	(1) Marasinge Joseph, (2) ditto Davit, (3) ditto Samuel, (4) ditto Petrus, (5) ditto Bastian	Chena	1 0 6
462d	Bakmigahamulahena	(1) Marasinge Arnolis, (2) ditto William, (3) Perumbadage Bastian	do.	0 1 18
498	Ikkawehena <i>alias</i> Pan-kolapitiyehena	Perumbadapedige Isak of Hewadiwela	Plantains	1 2 12
520	Bakmigollewatta	(1) Marasinge Arnolis, (2) ditto William, (3) Perumbadage Bastian	Garden	0 3 38
462e	Bakmelandehena <i>alias</i> Imbulagawahena	Perumbadapedige Samel of Hewadiwela	do.	0 3 24
521a	Do.	do.	Chena	0 2 19
478b	Galbokkehena	Marasinpedige Christina	Plantains	1 0 32
478	Do.	Akuranpedige Bandiya of Hewadiwela	Chena	1 0 30
521	Do.	(1) Marasinpedige Joseph, (2) Yodage Charles, (3) ditto Horatala, (4) Perumbadage Solomon, (5) Rankotpedige Tenna	do.	0 3 35
521½	Do.	do.	do.	0 1 17
472	Kebellagaha-amburupitiyewatta <i>alias</i> Dangasmulawatta	(1) Sinhalapedige Horatala, (2) Akuranpedige Siya, both of Hewadiwela	Garden	1 0 0
472g	Dangahamulahena	Mutunayakapedige Tikiri of Hewadiwela	do.	0 2 33
472i	Ambalanpitiyehena	(1) Rajapaksapedige Sasira, (2) ditto Pincha, (3) ditto Samel, (4) Horatalpedige Nandi, all of Hewadiwela	Chena	0 2 18

Lot.	Name of Land.	Name of Claimant.	Description.	Extent.		
				A.	R.	P.
479	Bulatwelmadehena ..	(1) Perumbadapedige Simon, (2) Hatarasinpedige Isak, both of Hewadiwela	Plantains..	1	2	0
479b	Talakolayayahena ..	(1) Perumbadapedige Simon, (2) ditto Salatial, both of Hewadiwela	do. ..	0	1	3
511	Talakolayahena ..	do. ..	Chena ..	3	3	39
511b	Do. ..	Edirisinpedige Daniel of Hewadiwela ..	do. ..	1	1	24
485	Ikkawehena ..	(1) Akuranpedige Seti, (2) ditto Ukku, (3) Hatarasinpedige Isak, all of Hewadiwela	do. ..	1	1	6
486	Do. ..	do. ..	Garden ..	0	0	12
488	Do. ..	do. ..	Chena ..	0	2	21
487	Do. ..	Perumbadapedige Isak of Hewadiwela ..	do. ..	0	2	18
499	Do. ..	do. ..	Garden ..	0	0	21
504	Millaghamulapillewa <i>alias</i> Delgahamulapillewa	(1) Perumbadapedige Simon, (2) Sinhalapedige Esandi, both of Hewadiwela	Plantains..	0	2	35
506	Galgodewattchena ..	(1) Perumbadapedige Menika, (2) ditto Bastian, both of Hewadiwela	Chena ..	0	1	10
515	Alutwattchena, Talagahahena	(1) Edirisinge Michael, (2) ditto Stephen, both of Hewadiwela..	do. ..	1	2	2
524	Alutwatta <i>alias</i> Talagahahena	do. ..	Garden ..	1	0	25
110	Aluambagahamulahena	(1) Horatalpedige Reuben, (2) ditto Benjamin, (3) ditto Isak, all of Hewadiwela	Chena ..	2	3	37
631b	Alubogahahena ..	(1) Marasinpedige Joseph, (2) ditto Mohota, (3) ditto Reuben, (4) ditto Daniel, (5) Thuppahige Edwin Suwaris, all of Hewadiwela	do. ..	0	2	28
647b	Alubogahamulahena ..	do. ..	do. ..	0	2	4
647c	Do. ..	Thuppahige Davit Suwaris of Hewadiwela ..	Plantains ..	0	3	26
295	Imbulgahawelahena ..	(1) Edirisinpedige Davit, (2) Perumbadapedige James, (3) Etugalpedige Esandi, all of Hewadiwela	Chena ..	0	3	3
476	Pathahegollehena ..	Perumbadapedige Bastian of Hewadiwela ..	Garden ..	1	3	0
491b	Beliwattchena ..	Sinhalage Charles of Hewadiwela ..	Chena ..	0	3	38
491c	Katupandurahena ..	(1) Marasinge Joseph, (2) ditto Davit, (3) ditto Samel, (4) ditto Petrus, (5) ditto Bastian, (6) ditto Mohota, (7) ditto Reuben, (8) ditto Daniel	do. ..	1	1	25
491d	Kahatagahamulahena	(1) Akuranpedige Petrus, (2) ditto Isak, both of Hewadiwela ..	do. ..	0	2	10
491e	Ditto and Julgahamulahena	(1) Akuranpedige Charles, (2) Perumbadapedige Francina, (3) Marasinge Joseph, (4) ditto Mohota, (5) ditto Reuben, (6) ditto Daniel	do. ..	1	0	3
130	Egodawattepallewatta	(1) Sinhalage Salatiel, (2) ditto Mary, (3) Mabel Lydia Rajapaksa, (4) Julie Edith Rajapaksa, (5) Proletina Rajapaksa, (6) William Rajapaksa, (7) Lily Rajapaksa	do. ..	0	3	37
491g	Bogahamulahena ..	(1) Akuranpedige Isak, (2) ditto Petrus, both of Hewadiwela ..	do. ..	0	3	13
491i	Medawattchena ..	(1) Marasinge Joseph, (2) Yodage Horatala, both of Hewadiwela	do. ..	0	3	5
491j	Dangahamulahena ..	(1) Marasinge Dina, (2) ditto Justina, (3) ditto Kristina, (4) ditto Samuel, (5) ditto Daniel, (6) ditto Joseph, (7) ditto Samel, (8) ditto Mohota, (9) ditto Reuben, (10) ditto Daniel, all of Hewadiwela	do. ..	0	2	35
491k	Medewattchena ..	(1) Marasinge Kiri Duraya, (2) ditto Peruma, both of Hewadiwela	do. ..	0	3	13
491l	Kadurugahamulahena	(1) Akuranpedige Petrus, (2) ditto Bandiya, (3) ditto Charles, (4) ditto Isak, all of Hewadiwela	do. ..	0	1	21
491q	Kosgahamulahena <i>alias</i> Wattuyayehena	(1) Marasinge Kiri Duraya, (2) ditto Peruma, both of Hewadiwela	do. ..	0	2	32
491r	Nawankumburepillewa <i>alias</i> Moragahawelepillewa	Menikpedige Horatala ..	do. ..	0	1	1
491s	Bulugahamulahena ..	(1) Menikpedige Mohota, (2) Marasinge Reuben, (3) ditto Daniel, (4) ditto Simon, (5) ditto Yohan, (6) ditto William, all of Hewadiwela	do. ..	1	0	11
491t	Rangomuwehena ..	Perumbadage Salatiel of Hewadiwela ..	do. ..	2	1	23
491v	Kanakohupillewa ..	Wanni Arachchige Brampy Sinno of Nattambura	do. ..	0	1	2
525	Rukattanagahamulahena	Perumbadapedige Yoal of Hewadiwela ..	Garden ..	1	3	38
525a	Rukattanagahamulawatta	do. ..	Chena ..	0	0	16
643a	Rukattanagahamulahena	do. ..	do. ..	2	2	15
643e	Halgahamulahena ..	Edirisinpedige Gabriel of Hewadiwela ..	do. ..	3	3	25
643g	Rukattanagahamulahena	(1) Perumbadapedige Muttuwa, (2) ditto Reuben, (3) ditto Salatiel, (4) ditto Simon, (5) ditto Lydia, all of Hewadiwela	do. ..	0	3	12
643o	Heenkandahena ..	Edirisinpedige Gabriel of Hewadiwela ..	do. ..	4	3	0
643i	Talagahamulahena ..	(1) Patirannehelage Mudalihamy, (2) ditto Dingirihamy, (3) ditto Kiri Banda, all of Kotawella	do. ..	0	3	6
643j	Radagelindagawawatta	(1) Edirisinpedige Gabriel, (2) Perumbadage Reuben, both of Hewadiwela	Garden ..	1	2	8
643k	Ambagahamulawattahena	(1) Walliyaddegedera Appuhamy, (2) Perumbadage Titus ..	Chena ..	0	3	11
643l	Ambagahamulahena ..	do. ..	do. ..	0	2	13
643m	Bogahamulahena ..	Walliyaddegedera Appuhamy of Kotawella ..	do. ..	0	1	32
643n	Hapugahamulahena <i>alias</i> Heenkandehena	Edirisinge Gabriel ..	do. ..	1	0	32

Lot.	Name of Land.	Name of Claimant.	Description.	Extent.		
				A.	R.	P.
643q	Hapugahamulaowita-watta	Walliyadgedera Appuhamy of Kotawella ..	Garden ..	0	3	11
671	Do.	do. ..	do. ..	0	2	21
645	Pinhena	Ramanatha Mudiyansele Tikira as trustee of Udaniowita Vihare	Chena ..	1	1	4
646	Hakuruliyaddehena	(1) Perumbadepedige Salatiel, (2) ditto Simon, (3) ditto Victor, (4) ditto Lily, all of Hewadiwela	Garden ..	1	0	9
651	Hakuruliyaddewewahena	do. ..	Chena ..	0	3	2
651½	Hakuruliyaddewewahenawatta	do. ..	Garden ..	0	1	31
647	Malkarawalamulahena	(1) Perumbadage Samel, (2) Thuppahige Edwin, (3) ditto Lily, all of Hewadiwela	Plantains..	1	0	24
631	Nillwilagollakadurugahamulahena	(1) Marasinge Joseph, (2) ditto Davit, (3) ditto Samuel, (4) ditto Petru, (5) ditto Bastian	Chena ..	1	2	24
647a	Kadurugawahena <i>alias</i> Nilwillgollehena	do. ..	do. ..	0	3	15
618	Madapolagawahena	(1) Marasinge Dina, (2) Perumbadage Tikka, (3) ditto Davit, all of Hewadiwela	Garden ..	2	0	7
632	Nilwilgolleandagalagawawatta	(1) Perumbadepedige Simon, (2) ditto Lily, (3) ditto Victor, all of Hewadiwela	do. ..	1	1	37
632a	Do.	Perumbadage Salatiel of Hewadiwela	do. ..	1	1	10
647e	Otukena	(1) Edirisinge Gabriel, (2) ditto Daniel, (3) ditto John, (4) ditto Michael, (5) ditto Stephen, (6) ditto Dina <i>alias</i> Lydia, (7) Perumbadage Yohan, (8) ditto Samuel, (9) ditto Stephen, all of Hewadiwela	do. ..	1	0	15
664	Do.	do. ..	Chena ..	2	3	13
658	Pinhena	Wetenne Vidanelage Punchirala, Vel-Vidane of Wetenna as trustee of Dambulla Vihare	do. ..	0	3	0
597½	Moragollewatta	Edirisingepedige John of Hewadiwela	Garden ..	0	0	26
597½	Korasawilgalewatta	Edirisinge Gabriel of Hewadiwela	do. ..	0	2	33
597½	Bamunukarossewatta	Perumbadage Samuel of Hewadiwela	do. ..	0	2	11
597½c	Do.	Perumbadepedige Pawul of Hewadiwela	do. ..	0	0	23
295½	Kalahugahapitiyehena	(1) Edirisingepedige John of Hewadiwela, (2) Akurange Salatiel Edwin of Wewala	Chena ..	2	0	10

Upset price at Rs. 15 to Rs. 50 per acre. Further information regarding these lands can be obtained from the Land Settlement Officer, and plans of them from the Surveyor-General.

Colonial Secretary's Office.  
Colombo, May 1, 1918.

A. S. PAGDEN,  
Acting Colonial Secretary

No. 4,627, S. O.—On Monday, June 10, 1918, at 11 A.M., the Land Settlement Officer will put up for sale or settlement, at Dambulla, the under-mentioned portions of Crown land, on the terms authorized by Government. Seventy-seven allotments of land situated in the Kinigoda korale division of the Kegalla District of the Province of Sabaragamuwa.

Block survey preliminary plan 149.—Walgama.

Lot.	Name of Land.	Name of Claimant.	Description.	Extent.		
				A.	R.	P.
305	Tetatennawatta	(1) Senarat Wasala Tennakoon Mudiyansele Mudduma Banda, Registrar, (2) ditto Punchi Banda, Fiscal's Officer, (3) ditto Dingiri Banda, (4) ditto Ran Banda	Garden ..	2	2	31
323	Thalagollawatta	(1) Herat Mudiyansele Kiri Banda, (2) ditto Ran Menika	Garden ..	0	3	5
324	Thalagollehena	do. ..	Chena ..	0	1	7
264	Kospelawatta	(1) Kaluchchigedera Punchirala, (2) ditto Mudiyanse, (3) ditto Appuhami, (4) ditto Dingiri Amma	Garden ..	2	0	17
347	Moragollehena <i>alias</i> Davatagollehena	Herat Ralalage Appuhamy of Walgama	Chena ..	6	0	34
367	Kosgahamadakumbura	(1) Balasuriyagedera Appuhami, (2) ditto Mudalihami	do. ..	0	1	12
368	Kosgahamadawatta	do. ..	Garden ..	3	1	36
370	Kongahagodahena	Herat Ralalage Mudiyanse of Walgama	Chena ..	4	3	10
372	Aliyawetichihena	Herat Mudiyansele Punchi Appuhami of Walgama	do. ..	0	0	31
373	Aliyawetichiwatta	do. ..	Garden ..	0	0	25
375	Do.	do. ..	Chena ..	0	1	3
397	Weyagollahena	Herat Mudiyansele Ran Menika of Walgama	do. ..	1	3	33
397a	Aliyawetichiwatta	Herat Mudiyansele Punchi Appuhami	Garden ..	1	0	4
399	Yapagewatta	Kotamburalage Kiri Hapuwa of Walgama	do. ..	0	1	25
400	Yapagehena	do. ..	Chena ..	1	0	30
413	Harangahatennapillewa	(1) Kalu Achchigedera Punchirala, (2) ditto Appuhamy, (3) ditto Mudiyanse, (4) Kadahapola Mudiyansele Dingiri Amma	do. ..	0	1	1
129	Gorekgahawatta	Jasin Mudiyansele Punchirala	Garden ..	2	2	32
140	Garekgahamullahena	do. ..	do. ..	0	1	14
253	Gonnamayahena	Attadagedera Appuhamy	do. ..	2	2	1
254	Gonnamayawatta	do. ..	Chena ..	0	3	26
1½	Tennahena	(1) Singappuli Mudiyansele Punchi Nilame, (2) ditto Dingiri Banda, (3) ditto Punchi Banda, (4) ditto Punchirala, (5) ditto Kiri Banda, (6) ditto Tikiri Banda, (7) ditto Podi Appuhamy	do. ..	0	1	35
150	Galindawatta	Hiriwelagedera Mudalihamy	Garden ..	0	1	21
151	Do.	do. ..	Rocky chena	0	2	14
152	Galindawatta	do. ..	Garden ..	0	0	30
251	Galindewatichena	do. ..	Chena ..	0	0	32

Lot.	Name of Land.	Name of Claimant.	Description.	Extent.	
				A. R. P.	
314½	Galketiya-watta	Warusamana Dewayalage Punchi Kira	Plantains..	0	3 29
362	Dangahamullahena	(1) Daulkarayalage Balaya, (2) ditto Kira	Chena ..	1	0 4
363	Dangahamulawatta	do. ..	Plantains..	1	0 23
365	Dangahamullawatta	do. ..	Garden ..	0	2 35
257	Giniheriyahena	(1) Jasin Mudiyanse-lage Dingiri Menika, (2) Maddege Mudiyanse-lage Dingiri Menika	Chena ..	4	3 34
316	Galketiya-watta	Warusamana Dewayalage Punchi Kira	Garden ..	0	2 29
318	Do.	do. ..	do. ..	0	2 0
317	Galketiya-hena	Hapu Arachchige Appuhamy, ditto Heen Appu	Chena ..	0	1 33
319	Do.	do. ..	Garden ..	0	2 37
351	Galassawatta	Herat Ralalage Appuhamy	do. ..	1	3 5
360	Do.	do. ..	Plantains..	3	1 29
396	Aliyawetichchakumbura	Herat Mudiyanse-lage Kiri Banda	Paddy ..	0	2 9
204	Meegahawattehena	(1) Mudaligedera Sirimalhamy, (2) Kuruppu Mudiyanse-lage Ukku Menika, (3) Mudaligedera Appuhamy, (4) ditto Punchirala, (5) ditto Dingiri Appuhamy	Chena ..	1	0 20
205	Do.	do. ..	Garden ..	1	0 9
301	Kalahugahamulla	(1) Mudaligedera Punchi Appuhamy, (2) ditto Ran Menika, (3) ditto Punchi Menika, (4) ditto Dingiri Menika, (5) ditto Ukku Banda, (6) ditto Ukku Menika, (7) ditto Mudiyanse, (8) ditto Ranhami	do. ..	0	0 15
302	Do.	do. ..	do. ..	0	2 39
303	Meegahahena	do. ..	do. ..	1	1 13
249	Bogahamulawatta	(1) Wattavidanelage Mudalihamy, (2) ditto Dingiri Appuhamy, (3) Gaba Mudiyanse-lage Ranhamy	do. ..	0	2 20
256	Hapugahahena <i>alias</i> Gonnamayahena	Jasin Mudiyanse-lage Dingiri Appuhamy	Chena ..	0	2 27
271	Demalawatta	Jasin Mudiyanse-lage Dingiri Banda	Garden ..	1	0 13
252	Gallindahena	(1) Mudalige Appuhamy, (2) ditto Punchirala	Chena ..	2	3 27
304	Kandewatta	Senarat Wasala Tennakoon Mudiyanse-lage Loku Banda Tennakoon	Garden ..	1	1 27
47	Galedandamullehena	(1) Morawakalage Jayatu, (2) ditto Ausadahamy, (3) ditto Punchina, (4) ditto Dingira, (5) Morawelagedera Mudalihamy	Chena ..	1	1 2
142	Walawawatta	Marawelegedera Mudalihamy	do. ..	1	3 8
144	Wekullamadehena	do. ..	do. ..	0	3 23
145	Nikaweratiyawatta	(1) Jasin Mudiyanse-lage Dingiri Appuhamy, (2) Herat Mudiyanse-lage Tikiri Menika	Garden ..	0	3 34
191	Polambagahamulawatta	(1) Wahunpuradewalage Siriya Kuru, (2) ditto Bandiya, (3) ditto Menika	do. ..	0	0 20
192	Do.	do. ..	Plantains..	0	2 38
178	Paraiyangalamullahena	(1) Dawalkarayalage Balaya, (2) ditto Kira, (3) ditto Labara	Chena ..	0	3 0
193	Paraiyangalamulawatta	do. ..	Plantains..	1	1 4
200	Kitulgolawattehena	(1) Dissanayaka Mudiyanse-lage Kiri Appuhamy, (2) ditto Kirihamy	Chena ..	1	1 37
6	Ganimehena <i>alias</i> Ambagahamulawattehena	Dissanayaka Mudiyanse-lage Appuhamy	do. ..	0	2 8
7	Ganimewatta <i>alias</i> Ambagahamulawatta	do. ..	Garden ..	1	2 11
8	Ambagahamulahena	do. ..	Chena ..	1	1 36
15	Maragahamulawatta	(1) Jayasin Mudiyanse-lage Dingiri Appuhamy, (2) ditto Appuhamy, (3) ditto Punchirala, (4) ditto Ukkurula, (5) ditto Mudalihamy, (6) ditto Sirimalhamy	Garden ..	0	3 25
18	Galpothemadawatta	Dissanayaka Mudiyanse-lage Ranhamy	do. ..	0	2 30
19	Galpothamadehena	do. ..	Chena ..	0	3 8
35	Maragahamullahena	(1) Jayasin Mudiyanse-lage Dingiri Appuhamy, (2) ditto Appuhamy, (3) ditto Punchirala, (4) ditto Ukkurula, (5) ditto Mudalihamy, (6) ditto Sirimalhamy	do. ..	0	2 18
36	Maragahamulawatta	do. ..	do. ..	0	1 35
62	Deniyepillewa	do. ..	do. ..	0	1 9
63	Moragahamulawatta	do. ..	Garden ..	0	0 39
64	Do.	do. ..	do. ..	0	0 25
48	Galedandamullehena	(1) Tennakoon Mudiyanse-lage Ran Menika, (2) Mudaligedera Kiri Banda, (3) ditto Mudalihamy, (4) ditto Ranamalhamy	Chena ..	2	1 10
50	Galedandamulawatta	do. ..	Garden ..	0	0 30
54	Do.	do. ..	do. ..	0	2 34
55	Galedandamullahena	do. ..	do. ..	0	2 9
56	Do.	do. ..	Plantains..	0	0 36
131	Gorekghamullahena	Meddage Mudiyanse-lage Dingiri Menika	Chena ..	1	3 27
147	Hitigewatta	(1) Mudaligedera Appuhamy, (2) ditto Punchirala	Garden ..	0	1 16
148	Do.	do. ..	do. ..	0	3 15
86	Gedumehena <i>alias</i> Amunegodahena	(1) Dissanayaka Mudiyanse-lage Kiri Appu, (2) Wahunpuradewayalage Babinaide	Chena ..	1	1 18
2	Kambapolawatta <i>alias</i> Ganimewatta	Wahunpuradewayalage Kiri Hapuwa	Garden ..	2	0 28

Upset price at Rs. 15 to Rs. 50 per acre. Further information regarding these lands can be obtained from the Land Settlement Officer, and plans of them from the Surveyor-General.

Colonial Secretary's Office,  
Colombo, May 1, 1918.

A. S. PAGDEN,  
Acting Colonial Secretary.