

Ceylon Government Gazette

Published by Authority.

No. 6,941 — FRIDAY, MAY 10, 1918.

Part III.—Lands.

Separate paging is given to each Part in order that it may be filed separately.

	PAGE		PAGE		PAGE
Land Settlement Notices :—		Land Sales by the Government Agents :—		Land Sales by the Settlement Officer :—	
Preliminary Notices ..	803	North-Western Province ..	—	Northern Province ..	—
Final Orders ..	827	North-Central Province ..	850	Eastern Province ..	—
Land Sales by the Government Agents :—		Province of Uva ..	852	North-Western Province ..	854
Western Province ..	—	Province of Sabaragamuwa ..	—	North-Central Province ..	—
Central Province ..	—	Land Sales by the Settlement Officer :—		Province of Uva ..	—
Southern Province ..	846	Western Province ..	—	Province of Sabaragamuwa ..	—
Northern Province ..	—	Central Province ..	—	Land Acquisition Notices ..	858
Eastern Province ..	850	Southern Province ..	—	Land Resumption Notices ..	—

PRELIMINARY NOTICES.

Mannar Notice No. 6,843.

Notice under "The Waste Lands Ordinances of 1897, 1899, 1900, and 1903."

TAKE notice that unless within three months from May 10, 1918, the persons, if any, who claim any interest in the lands hereinafter mentioned or in any one or more of such lands or to some interest therein make claim in person or in writing to the said lands or any of them or to some interest therein to J. M. Davies, Esq., Special Officer appointed under section 28 of "The Waste Lands Ordinances of 1897, 1899, 1900, and 1903," at his office at Colombo :

Such Special Officer, in pursuance of the powers vested in him by the said Ordinances, will declare by writing under his hand that the said lands, or such of them as to which no claim has been made, are the property of the Crown.

J. M. DAVIES,
Special Officer.

Description of the Lands referred to.

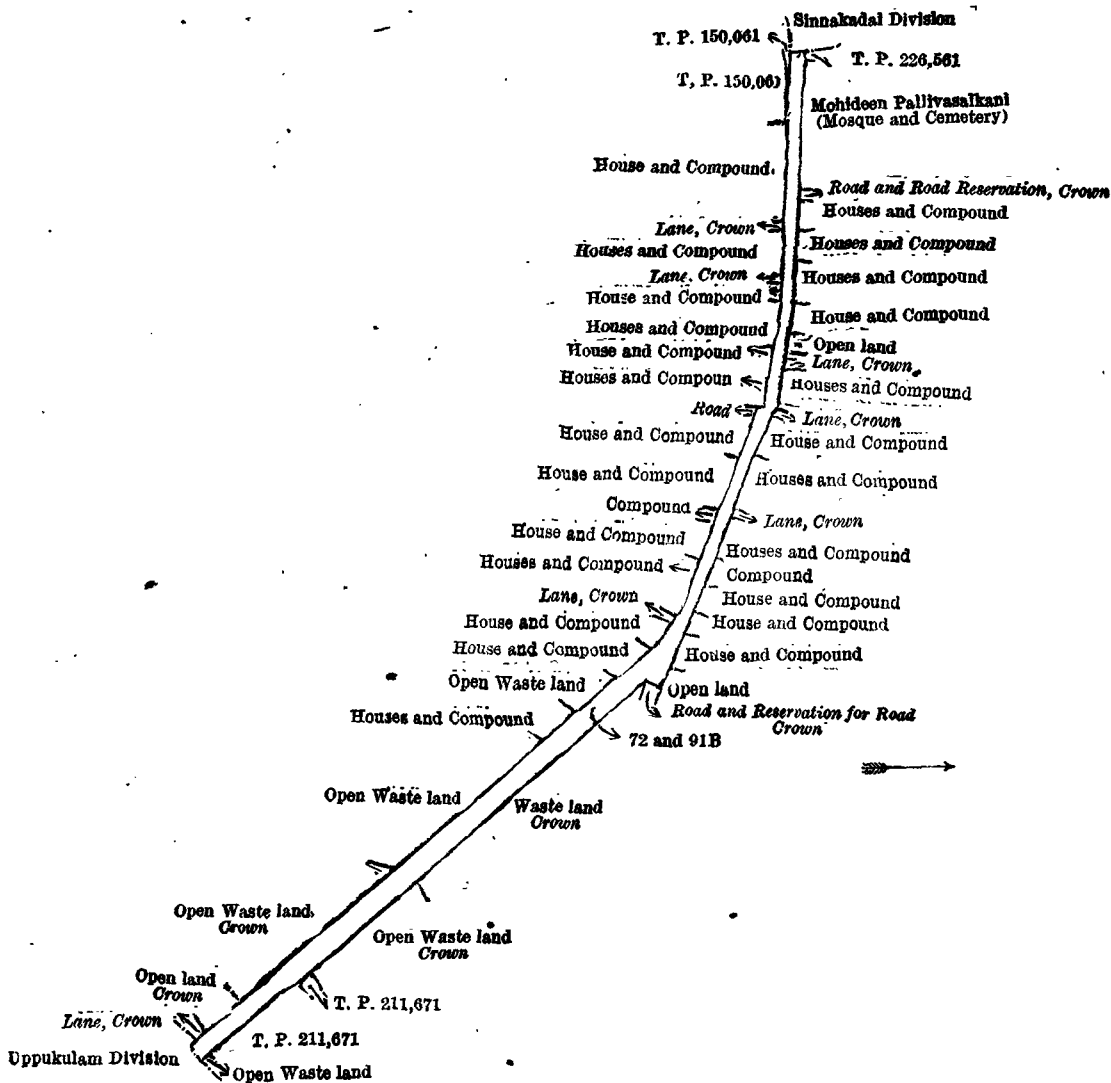
The following lots situated in Moor street division of Mannar East, in the Mannar town of the Mannar island of the Mannar District, in the Northern Province, as described in the annexed diagrams :—

I.—Mannar town survey.

Lot.	Road	Name of Land.	Extent, A. R. P.
72	..	Road	0 3 22.27
91B	..	Garden (encroachment)	0 0 0.56
			0 3 22.83

and bounded as follows : on the north by T. P. 226,561, Mohideen Palliwasal Kani (mosque and cemetery) claimed by Meera Meyadeen and another, trustees of the mosque, road, and road reservation claimed by the Crown, houses and compound claimed by Kappudaiyar Aliyar, houses and compound claimed by Levvai Saibo, houses and compound claimed by Pina Sena Meera Meyadeen and others, house and compound claimed by O. S. Sadakutamby and others, open land claimed by Peena Sena Meera Meyadeen and others, lane claimed by the Crown and Mohammadu Tamby Asana Lebbe and others, houses and compound claimed by Mohammadu Mariyan and another, lane claimed by the Crown, house and compound claimed by Hatchi Mohammadu Meera Meyadeen, houses and compound claimed by Seydetti Nachchiyar and others, lane claimed by the Crown, houses and compound claimed by Rahiamma and others, compound claimed by Sellamma and others, house and compound claimed by Abdul Rahaman, house and compound claimed by Kuppa Pichchai Neina Mohammadu and others, house and compound claimed by S. Abdul Cader and others, open land claimed by Ossen Saibo Abdul Rahim and others ; on the east by road and reservation for road claimed by the Crown, waste land claimed by the Crown, open waste land claimed by the Crown, T. P. 211,671, open waste land claimed by Muthu and others, the boundary of Uppukulam division ; on the south by lane claimed by the Crown, open land belonging to the Crown, open waste land claimed by the Crown, open waste land claimed by the Crown and M. Mohammadu Meydeen and others, houses and compound sold by the Crown, open waste land claimed by the Crown and M. M. Mohammadu Meyadeen and others, house and compound claimed by M. K. Mohammadu Meyadeen and others, house and compound claimed by Moheydeen Pichche Noordeen, lane claimed by the Crown, houses and compound claimed by M. S. Sultan and

others, house and compound claimed by Mommadu Ussa Nachchiyar and others, compound claimed by Mohammadu Sultan Pakir Saibo and others, house and compound claimed by Ismail Nachchiyar and others, house and compound claimed by S. Neina Mohammadu and others, road, houses and compound claimed by S. Mohammadu Abdul Rahiman and others, house and compound claimed by Pina Chena Meera Meydeen, houses and compound claimed by Mohammadu Ussen Meera Meydeen and another, house and compound claimed by P. S. Meera Meydeen, lane claimed by the Crown, houses and compound claimed by P. Meera Meydeen and another, lane claimed by the Crown, house and compound claimed by Peena Chenah Meera Meydeen, T. P. 150,061 ; on the west by the boundary of Sinnakadai division.



Surveyor-General's Office,
Colombo, March 28, 1918.

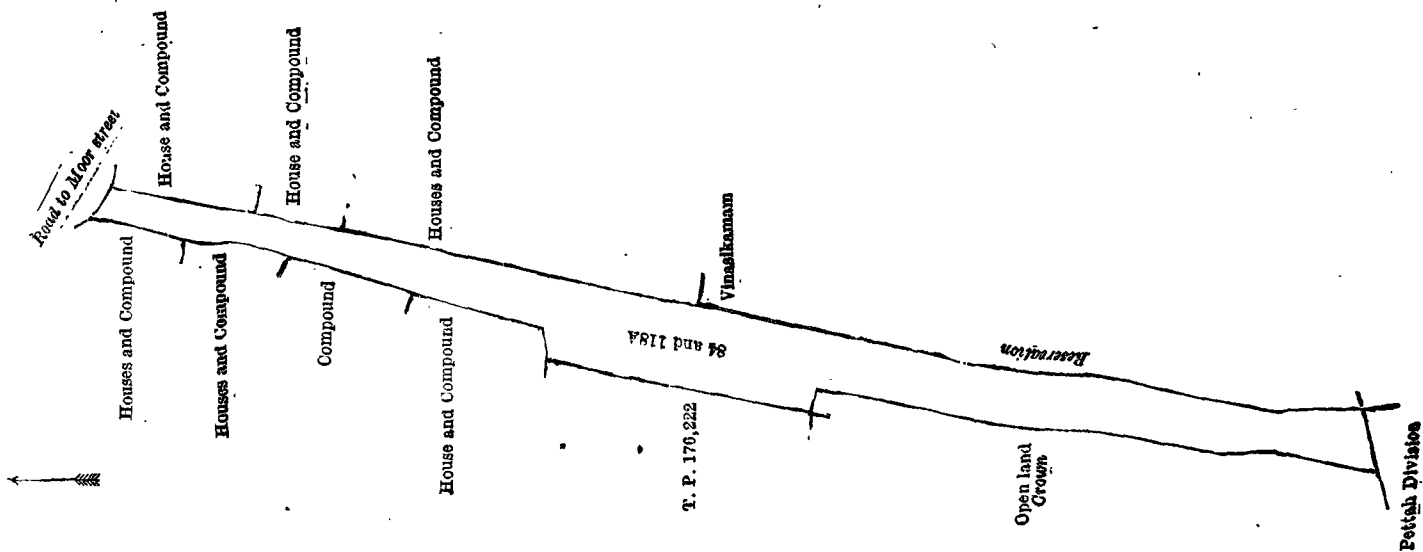
Scale of 4 Chains to an Inch.

C. R. LUNDIE,
for Surveyor-General.

II.—Mannar town survey.

Lot.	Name of Land.	Extent, A. B. P.
84 .. Road	0 0 27.53
118A .. Coconut garden (encroachment)	0 0 3.60
		0 0 31.13

and bounded as follows : on the north by road to Moor street ; on the east by house and compound claimed by S. Neina Mohammadu and others, house and compound claimed by M. Rahim Mohammadu Meydeen and others, houses and compound claimed by O. S. Sadakutambay Ossen Saibu, Vinasikamam claimed by M. K. Mohammadu Meydeen and others; reservation ; on the south by the boundary of Pettah division ; on the west by open land claimed by Crown, T. P. 176,222; house and compound claimed by Assen Meydeen Kachchitamby, compound claimed by Kulathamma, houses and compound claimed by Kulathamma, houses and compound claimed by Saibutamby Mohammadu Abdul Rahiman and others.



Surveyor-General's Office,
Colombo, March 28, 1918.

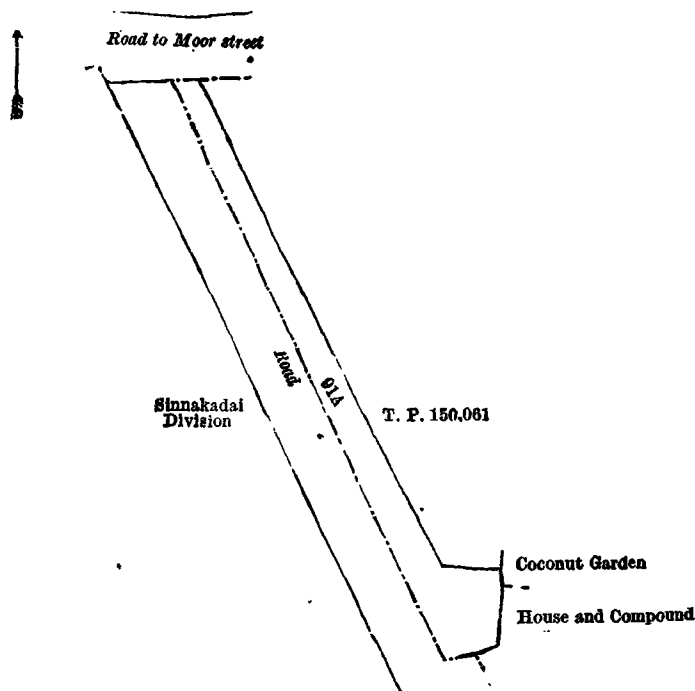
Scale of 1 Chain to an Inch.

C. R. LUNDIE,
for Surveyor-General.

III.—Mannar town survey.

Lot.	Name of Land.	Extent, A. R. P.
91A	Garden (encroachment)	0 0 10.74

and bounded as follows : on the north by a road to Moor street ; on the east by T. P. 150,061, coconut garden claimed by Slam Lebbe Peerutamby and others, house and compound (private) ; on the south by house and compound (private) ; on the west by a road (the boundary of Sinnakadai division).



Surveyor-General's Office,
Colombo, March 28, 1918.

Scale of 1 Chain to an Inch.

C. R. LUNDIE,
for Surveyor-General.

Mannar S. O. 2—1918.

Mannar Notice No. 6,844.

Notice under "The Waste Lands Ordinances of 1897, 1899, 1900, and 1903."

TAKE notice that unless within three months from May 10, 1918, the persons, if any, who claim any interest in the lands hereinafter mentioned or in any one or more of such lands or to some interest therein make claim in person or in writing to the said lands or any of them or to some interest therein to J. M. Davies, Esq., Special Officer appointed under section 28 of "The Waste Lands Ordinances of 1897, 1899, 1900, and 1903," at his office at Colombo :

Such Special Officer, in pursuance of the powers vested in him by the said Ordinances, will declare by writing under his hand that the said lands, or such of them as to which no claim has been made, are the property of the Crown.

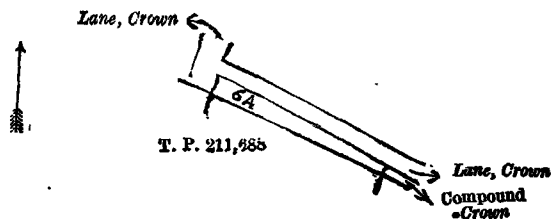
J. M. DAVIES,
Special Officer.

Description of the Lands referred to.

The following lots situated in the Panankattikottu division of the Mannar East, in the Mannar town of the Mannar island of the Mannar District, in the Northern Province, as described in the annexed diagrams:—

Lot.	Reservation	Name of Land.	I.—Mannar town survey.	Extent, A. R. P.
6A	0 0 1.25

and bounded as follows: on the north by a lane claimed by the Crown; on the east by compound claimed by the Crown (encroachment claimed by Jwam Manavel Croos and others); on the south by T. P. 211,688; on the west by a lane claimed by the Crown.



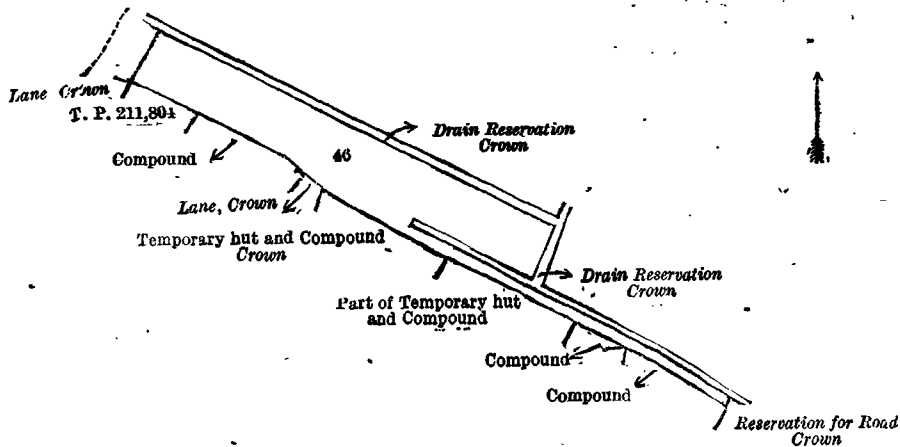
Surveyor-General's Office,
Colombo, March 18, 1918.

Scale of 1 Chain to an Inch.

C. R. LUNDIE,
for Surveyor-General.

Lot.	Reservation	Name of Land.	II.—Mannar town survey.	Extent, A. R. P.
46	0 0 13.59

and bounded as follows: on the north by drain reservation claimed by the Crown; on the east by drain reservation claimed by the Crown, reservation for road claimed by the Crown; on the south by compound sold by the Crown, part of temporary hut and compound sold by the Crown, temporary hut and compound claimed by the Crown (encroachment claimed by Udayar), lane claimed by the Crown, compound sold by the Crown, T. P. 211,804; on the west by lane claimed by the Crown.



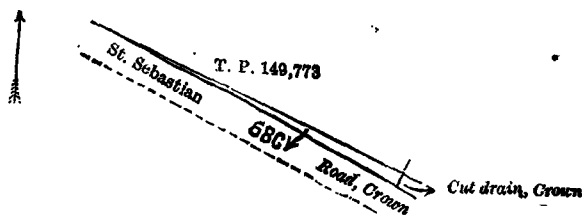
Surveyor-General's Office,
Colombo, March 18, 1918.

Scale of 1 Chain to an Inch.

C. R. LUNDIE,
for Surveyor-General.

Lot.	Reservation	Name of Land.	III.—Mannar town survey.	Extent, A. R. P.
68C	0 0 0.84

and bounded as follows: on the north by T. P. 149,773; on the east by the cut drain claimed by the Crown; on the south and west by St. Sebastian road claimed by the Crown.



Surveyor-General's Office,
Colombo, March 18, 1918.

Scale of 1 Chain to an Inch.
Mannar S. O. 3—1918.

C. R. LUNDIE,
for Surveyor-General.

Mullattivu Notice No. 6,845.

Notice under "The Waste Lands Ordinances of 1897, 1899, 1900, and 1903."

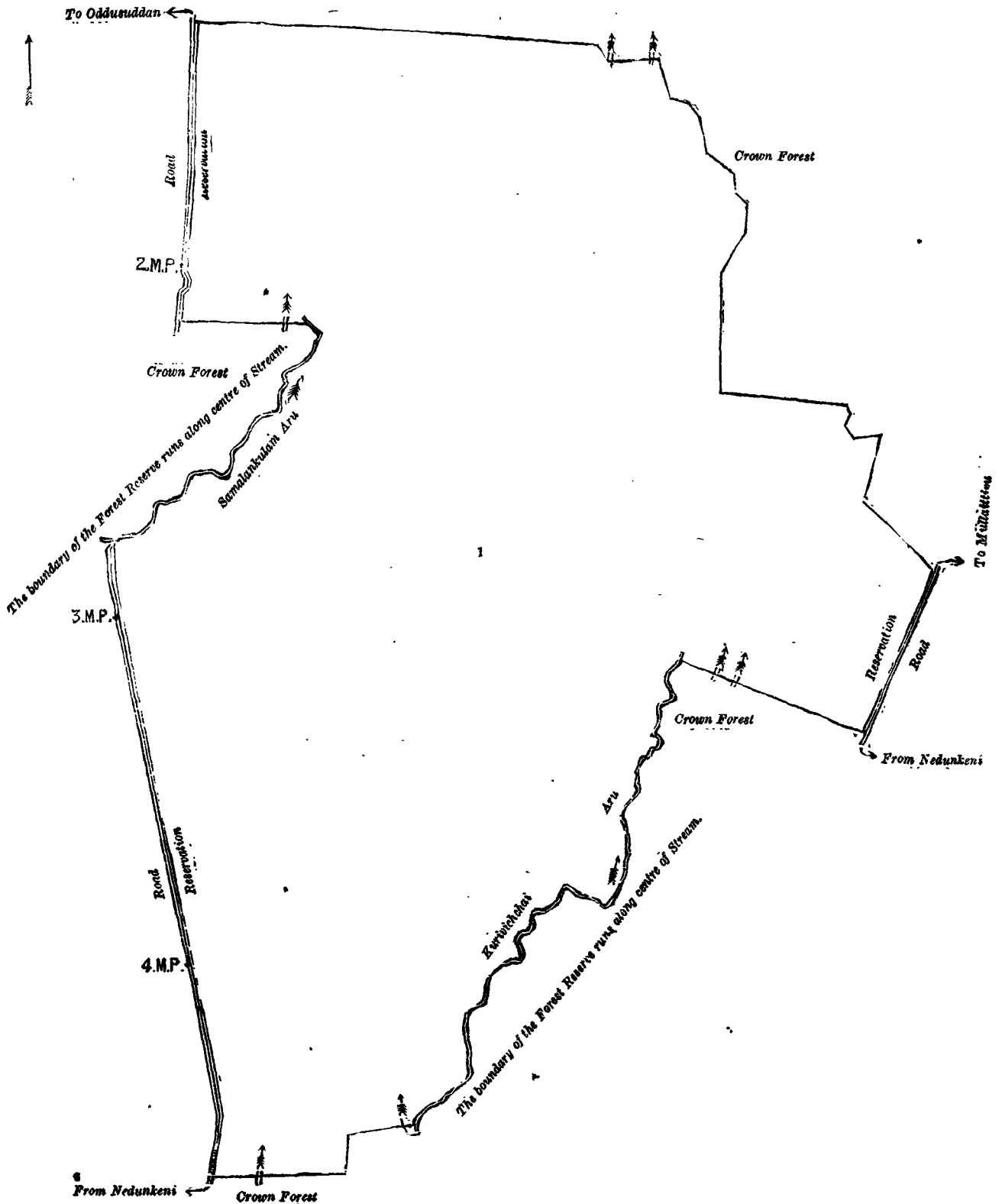
TAKE notice that unless within three months from May 10, 1918, the persons, if any, who claim any interest in the land hereinafter mentioned make claim in person or in writing to the said land or to some interest therein to J. M. Davies, Esq., Special Officer appointed under section 28 of "The Waste Lands Ordinances of 1897, 1899, 1900, and 1903," at his office at Colombo:

Such Special Officer, in pursuance of the powers vested in him by the said Ordinances, will declare by writing under his hand that the land, to which no claim has been made, is the property of the Crown.

J. M. DAVIES,
Special Officer.

Description of the Land referred to.

The land commonly called or known as Tanduwan forest reserve, situated in the villages of Kataliyarsamalankulam, Periyaittimadu, and Tanduwan of the Melpattu North, in the Vavuniya North of the Mullaitivu District, in the Northern Province, containing in extent 2,755 acres 3 roods and 35 perches, and shown as lot 1 in preliminary plan 5,024 and in the annexed diagram; and bounded as follows: on the north by the Crown forest; on the east by the Crown forest, the road from Mullaitivu to Nedunkeni; on the south by the Crown forest, the part of Kurivichehal-arua, the Crown forest; on the west by the road from Nedunkeni, the part of Samalankulam-arua, the Crown forest, the road to Oddusuddan.



Surveyor-General's Office,
Colombo, March 23, 1918.

Scale of 32 Chains to an Inch.

C. R. LUNDIE,
for Surveyor-General.

Mullaitivu S. O. 2—1918.

Kurunegala Notice No. 6,846.

Notice under "The Waste Lands Ordinances of 1897, 1899, 1900, and 1903."

TAKE notice that unless within three months from May 10, 1918, the persons, if any, who claim any interest in the lands hereinafter mentioned or in any one or more of such lands or to some interest therein make claim in person or in writing to the said lands or any of them or to some interest therein to J. M. Davies, Esq., Special Officer appointed under section 28 of "The Waste Lands Ordinances of 1897, 1899, 1900, and 1903," at his office at Colombo :

Such Special Officer, in pursuance of the powers vested in him by the said Ordinances, will declare by writing under his hand that the said lands, or such of them as to which no claim has been made, are the property of the Crown.

J. M. DAVIES,
Special Officer.

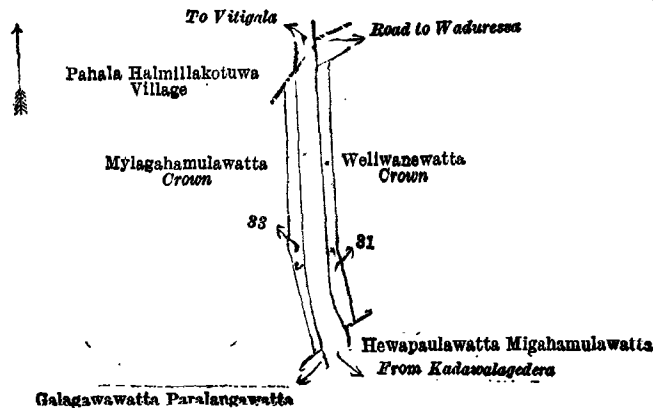
Description of the Lands referred to,

The following lots situated in the village of Ihala Halmillakotuwa, in the Baladora korale of the Dewameddi hatpattu of the Kurunegala District, in the North-Western Province, as described in the annexed diagrams :—

I.—Preliminary plan 1,672.

Lot.	Name of Land.	Extent, A. R. P.
31 ..	Road reservation (reservation for minor road) ..	0 0 26
33 ..	Do. (do.) ..	0 0 21
		0 1 7

and bounded as follows : on the north by the village limit of Pahala Halmillakotuwa, the road to Waduressa ; on the east by Welwanawatta claimed by the Crown ; on the south by Hewapaulawatta, Migahamulawatta (private), Galagawawatta, Paralangawatta (private) ; on the west by Mylagahamulawatta claimed by the Crown.



Surveyor-General's Office,
Colombo, March 13, 1918.

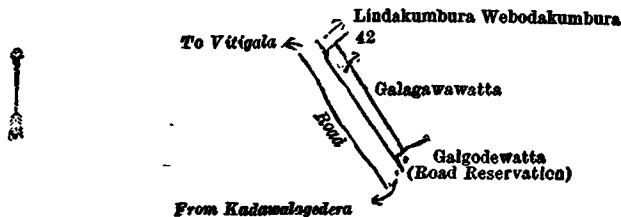
Scale of 4 Chains to an Inch.

C. R. LUNDIE,
for Surveyor-General.

II.—Preliminary plan 1,672.

Lot.	Name of Land.	Extent, A. R. P.
42 ..	Road reservation (reservation for minor road) ..	0 0 11

and bounded as follows : on the north by Lindakumbura, Webodakumbura (private) ; on the east by Galagawawatta claimed by Basnayaka Mudiyansele Punchi Banda ; on the south by Galgodewatta (reservation for road) claimed by Basnayaka Mudiyansele Punchi Banda ; on the west by a road.



Surveyor-General's Office,
Colombo, March 13, 1918.

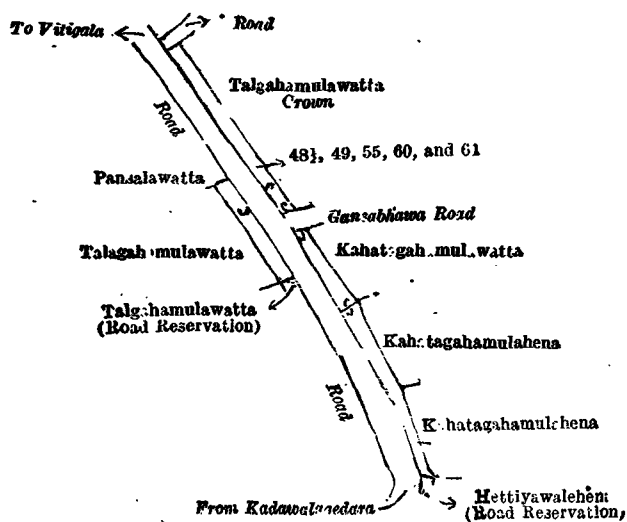
Scale of 4 Chains to an Inch.

C. R. LUNDIE,
for Surveyor-General.

III.—Preliminary plan 1,672.

Lot.	Name of Land.	Extent, A. R. P.	Lot.	Name of Land.	Extent, A. R. P.
48½ ..	Road reservation (reservation for minor road)	0 0 20	61 ..	Road reservation (reservation for minor road)	0 0 8
49 ..	Do. (do.)	0 0 13			0 1 25
55 ..	Do. (do.)	0 0 12			
60 ..	Do. (do.)	0 0 12			

and bounded as follows : on the north by a road ; on the east by Talgahamulawatta claimed by the Crown, the Gansabhawa road, Kahatagahamulawatta claimed by Ratnayaka Mudiyansele Pinhamy and another, Kahatagahamulahena claimed by ditto ; on the south by Hettiyawalahena (road reservation) claimed by Ratnayaka Mudiyansele Sampathamy ; on the west by a road, Talagahamulawatta (road reservation) claimed by Ratnayaka Mudiyansele Sampathamy, Talagahamulawatta claimed by Ratnayaka Mudiyansele Sampathamy, Pansalawatta claimed by the trustees of Nuvarakela Temple, a road.



Surveyor-General's Office,
Colombo, March 13, 1918.

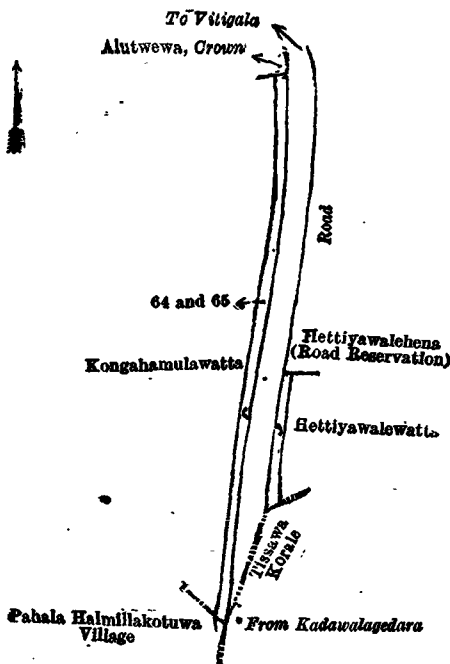
Scale of 4 Chains to an Inch.

C. R. LUNDIE,
for Surveyor-General.

IV.—Preliminary plan 1,672.

Lot.	Name of Land.	Extent, A. R. P.
64 ..	Road reservation (reservation for minor road) ..	0 0 12
65 ..	Do. (do.) ..	0 1 6
		0 1 18

and bounded as follows: on the north by Alutwewa claimed by the Crown; on the east by a road, Hettiyawalehena (road reservation) claimed by Ratnayaka Mudiyansele Ran Menika and another, Hettiyawalewatta claimed by Ratnayaka Mudiyansele Ran Menika and another; on the south by the boundary of Tissawa korale, the village limit of Pahala Halmillawakotuwa; on the west by Kongahamulawatta claimed by Malhamy Upasakaralage Ukkhamy and another.



Surveyor-General's Office,
Colombo, March 13, 1918.

Scale of 4 Chains to an Inch.

C. R. LUNDIE,
for Surveyor-General.

Kurunegala S. O. 45—1918.

Kurunegala Notice No. 6,847.

Notice under "The Waste Lands Ordinances of 1897, 1899, 1900, and 1903."

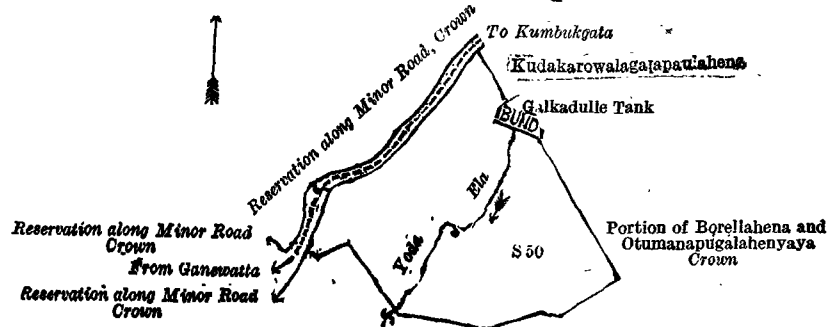
TAKE notice that unless within three months from May 10, 1918, the persons, if any, who claim any interest in the land hereinafter mentioned make claim in person or in writing to the said land or to some interest therein to J. M. Davies, Esq., Special Officer appointed under section 28 of "The Waste Lands Ordinances of 1897, 1899, 1900, and 1903," at his office at Colombo:

Such Special Officer, in pursuance of the powers vested in him by the said Ordinances, will declare by writing under his hand that the land, to which no claim has been made, is the property of the Crown.

J. M. DAVIES,
Special Officer.

Description of the Land referred to.

The land commonly called or known as Otumanapugalahena and Galkadawahena (exclusive of Yoda-ela passing through the land), situated in the village of Neriyawa, in the Tittaweligandahaye korale of the Hiriyala hatpattu of the Kurunegala District, in the North-Western Province, containing in extent 31 acres 1 rood and 22 perches, shown as lot S 50 in preliminary plan 4,086 and in the annexed diagram; and bounded as follows: on the north by reservation along minor road from Ganewatta to Kumbukgata to be declared the property of the Crown under the Waste Lands Ordinances, Kudakarowalagalapaulahena claimed by W. Vel Appu and others, bund of Galkadulle tank; on the east by portion of Borellahena and Otumanapugalahenyaya to be declared the property of the Crown under the Waste Lands Ordinances; on the south by a portion of Borellehena and Otumanapugalahenyaya to be declared the property of the Crown under the Waste Lands Ordinances, reservation along minor road to be declared the property of the Crown under the Waste Lands Ordinances; on the west by reservation along minor road from Ganewatta to Kumbukgata to be declared the property of the Crown under the Waste Lands Ordinances.



Surveyor-General's Office,
Colombo, January 16, 1918.

Scale of 16 Chains to an Inch.
Kurunegala S. O. 46—1918.

C. R. LUNDIE,
for Surveyor-General.

Anuradhapura Notice No. 6,843.**Notice under "The Waste Lands Ordinances of 1897, 1899, 1900, and 1903."**

TAKE notice that unless within three months from May 10, 1918, the persons, if any, who claim any interest in the lands hereinafter mentioned or in any one or more of such lands or to some interest therein make claim in person or in writing to the said lands or any of them or to some interest therein to J. M. Davies, Esq., Special Officer appointed under section 28 of "The Waste Lands Ordinances of 1897, 1899, 1900, and 1903," at his office at Colombo:

Such Special Officer, in pursuance of the powers vested in him by the said Ordinances, will declare by writing under his hand that the said lands, or such of them as to which no claim has been made, are the property of the Crown.

J. M. DAVIES,
Special Officer.

Description of the Lands referred to.

The following lots situated in the village of Ambagahawewa, in the Andarawe tulana of the Wilachchiya korale of the Nuwaragam palata, in the North-Central Province, as described in the annexed diagram:—

Preliminary plan 727.

Lot.	Name of Land.	Extent, A. R. P.	Lot.	Name of Land.	Extent, A. R. P.
1 ..	Part of Ambagahawewa-ela (stream)	1 0 22	31 ..	Godawalalanda ..	133 3 23
1½ ..	Do. (do.)	0 0 2	32 ..	Maharatmalagahawewa (tank and bund) ..	27 2 30
3 ..	Lunu-ela (stream) ..	0 1 21	33 ..	Palugahawalalanda, Dangahawalalanda (reservation for tank bund) ..	2 3 2
7 ..	Horow-ela (stream) ..	0 0 11	34 ..	Gallandemukulana, Wangodellelandamukulana, Nugagahawalalandumukulana, Panakkagahawalalandumukulana, Kokawiddawewelandemukulana, Korakumbukwalmukulana ..	497 2 24
8 ..	Gambirigolleyaya, Akkarawelakatuwa, Pathahawalalanda, Maralanduhena, Pattiyehena, Horiyayewalalanda ..	336 0 22	35 ..	Kokawiddawewa (tank and bund) ..	24 2 0
9 ..	Palugahawewekanda (abandoned tank bund) ..	0 1 25	36 ..	Wangodellemukulana, Kokawiddawewemukulana (reservation for tank bund) ..	3 1 9
10 ..	Footpath ..	0 0 15	37 ..	Footpath ..	0 1 23
11 ..	Palugahawewehena, Timbiriwalalanda ..	8 3 36	38 ..	Siyambalaketiyelanda, Ugulwetiye-hena, Kudumirissalanda, Nugagahawalalanda, Mahaweerawalalanda, Palugahawalalanda ..	209 1 38
12 ..	Timbiriwewekanda (abandoned tank bund) ..	0 0 34	39 ..	Helambagaha-ela (stream) ..	0 3 6
13 ..	Palugahawewa-ela (stream) ..	0 1 30	40 ..	Helambagahahena ..	0 3 1
14 ..	Gambiriagollehena ..	3 0 29	41 ..	Footpath ..	0 0 2
15 ..	Footpath ..	0 0 6	42 ..	Pita-ela (stream) ..	0 0 8
16 ..	Helambagaha-ela (stream) ..	0 3 11	43 ..	Timbiriwalalanda ..	0 2 5
17 ..	Gambiriagollehena ..	1 1 13	46 ..	Horow-ela (stream) ..	0 1 9
18 ..	Footpath ..	0 0 4	47 ..	Footpath ..	0 0 24
19 ..	Amunuwellanda, Timbiriwalalanda ..	102 0 27	48 ..	Minipitiyalanda, Palugahawewalanda, Timbiriwalalanda, Weewalalanda ..	147 1 37
20 ..	Footpath ..	0 2 29	49 ..	Timbiriwewekanda (tank bund abandoned) ..	0 1 9
21 ..	Dangahawalalanda, Meegahalanda, Helambagahalanda, Palugahawalalanda ..	175 0 15	50 ..	Footpath ..	0 0 37
23 ..	Ela (stream) ..	0 0 3	51 ..	Cart track ..	0 2 17
24 ..	Horow-ela (stream) ..	0 0 5	52 ..	Nugagahalanda ..	2 1 11
25 ..	Amunuwellanda, Dangahawalalanda, (reservation for tank bund) ..	1 3 21			
26 ..	Cart track (path) ..	0 1 17			
27 ..	Rambawalalanda ..	56 1 19			
28 ..	Cart track (path) ..	1 0 12			
29 ..	Kudaratmalagahawewa (tank and bund) ..	29 1 20			
30 ..	Footpath ..	0 0 9			

Lot.	Name of Land.	Extent, A. R. P.	Lot.	Name of Land.	Extent, A. R. P.
53	Footpath	0 0 6	138	Ihalakongasdigiliyalanda	0 3 18
54	Nugagahalanda	5 2 6	139	Cart track	0 0 27
55	Footpath	0 0 2	141	Kadawala-ela (stream)	0 0 20
56	Pattiyahena (reservation for tank bund)	1 2 27	142	Angamolayagamamukalana	2 2 4
57	Pattiyahena	3 1 11	143	Cart track	0 1 38
58	Tisbamba	0 3 34	144	Lolughamukalana, Elapatawewemukalana, Angamolayagamamukalana	13 3 33
59	Alutwatta	0 0 39	145	Elapatwewe-ela (stream)	0 0 20
61½	Parekella (reservation for cart track)	0 0 38	146	Angamolayagamalanda (reservation for tank bund)	1 0 35
62	Tisbamba	0 2 34	147	Elapatwewa (tank and bund)	7 3 35
66	Do.	0 1 5	148	Ihalaapatwewekanda (tank bund abandoned)	0 0 37
69	Horror-ela (stream)	0 0 27	149	Bogahamukalana, Boradiyawalamukalana, Etwewemukalana	161 2 5
72	Ambagahawewa-ela (stream)	0 0 6	150	Nugagahalanda	54 0 33
73	Deniya	0 0 27	151	Bogahahena	15 0 30
75	Welwanatehena	4 0 13	152	Ihalakongasdigiliyawekanda (tank bund abandoned)	0 2 11
76	Adipara (path)	0 0 5	153	Bogahahena	2 0 4
77	Pansalawatthena	2 3 23	154	Cart track	0 2 39
79	Do.	16 2 32	154½	Part of cart track (road)	0 0 4
80	Footpath	0 0 10	155	Ihalakongasdigiliyamukalana	2 1 20
81	Wewehena (reservation for tank bund)	3 0 23	156	Siyambalagaswewemukalana	0 3 19
82	Horror-ela (stream)	0 3 8	157	Siyambalagaswewekanda (tank bund abandoned)	0 0 15
83	Welwanatehena	3 2 2	158	Do. (do.)	0 1 36
84	Horror-ela (stream)	0 2 12	159	Kongasdigiliyamukalana	2 1 20
85	Deniya	2 1 6	160	Siyambalagas-ela (stream)	0 1 27
86	Do. (reservation for tank bund)	3 1 14	161	Kongasdigiliyamukalana	1 3 1
88	Footpath	0 0 38	162	Ihalakongasdigiliyawewa (tank and bund)	15 0 25
90	Ambagahawewa tank (tank and bund)	212 2 21	163	Ihalaongasdigiliyamukalana (reservation for tank bund)	1 0 17
91	Cart track	1 3 27	164	Footpath	0 0 21
92	Bogahalanda	6 3 21	165	Elapatwewe-ela (stream)	0 3 12
93	Footpath	0 0 17	166	Elapatwewa bund (abandoned tank bund)	0 1 0
94	Minipitiyalanda, Mylakotalanda, Nugagahalanda	43 3 17	167	Do. (do.)	0 1 22
97	Wankonelanda	2 0 35	168	Labulanda	0 1 1
98	Mylakotalanda, Wankonelanda (reservation for tank bund)	0 2 39	169	Footpath	0 0 1
99	Wan-ela (stream)	0 0 26	170	Do.	0 0 9
100	Wankonelanda (reservation for tank bund)	1 2 19	171	Pahalagalgiriagamahena (reservation for tank bund)	1 0 18
101	Wankonelanda	0 3 33	172	Footpath	0 0 4
102	Do.	2 1 28	174	Pahalagalgiriagama-ela (stream)	0 1 3
103	Horror-ela (stream)	0 0 18	175	Labulanda	17 1 8
106	Wetiylalindahena, Kudaweeralalindahena	25 3 3	176	Damanewewekanda (abandoned tank bund)	0 0 11
107	Siyambalaketiya-ela (stream)	0 0 38	177	Do. (do.)	0 1 3
108	Mahaweerawalalanda (reservation for tank bund)	4 1 33	178	Footpath	0 0 30
109	Siyambalaketiyawewa (tank and bund)	9 3 1	179	Do.	0 0 13
110	Pahalakongasdigiliyawewa (do.)	93 0 4	180	Labulanda	0 3 25
111	Footpath	0 0 10	181	Labulande-ela (stream)	1 0 16
112	Wangodehena, Ugulwetiyehehena, Weerawalalindahena, Bogahalanda	176 0 21	182	Kimbulapetiyeagalalanda, Pahalagalgiriagamalanda, Weeralanda, Labulanda	480 3 27
113	Footpath	0 0 16	183	Doombuluwawe-ela (stream)	0 2 33
114	Bogahamukalana	9 1 15	184	Siyambalaketiwewekanda (abandoned tank bund)	0 1 11
115	Ihalaetawewekanda (tank bund abandoned)	0 2 9	185	Kimbulapetiya-ela (stream)	2 3 12
116	Footpath	0 0 6	186	Heenhabarawewekanda (abandoned tank bund)	1 2 24
117	Pahalaetawewa (tank and bund)	12 1 12	187	Kimbulpetiyelanda, Wewihalahena, Helambawalayaya	724 0 29
118	Bogahalanda (reservation for tank bund)	1 2 29	188	Footpath	0 0 33
119	Footpath	0 0 18	189	Etpantiyehena (reservation for tank bund)	1 1 33
120	Bogahalindahena	3 2 17	191	Etpantiyalanda, Galtenwalayaya	69 1 31
121	Etawewa-ela (stream)	0 1 38	192	Footpath	0 0 17
122	Angamolayagamalanda	0 1 33	193	Etpantiyalanda, Helambawalayaya, Etpantiyekele	226 3 14
123	Angamolayagamalanda, Keeriyalanda, Bogahalindahena, Palugahawalalanda, Wambotuyayahena, Nugagahalindahena, Boradiyawalalanda, Lolugahahena, Elapathawewahena	298 2 19	194	Etpantiyewewa (tank and bund)	25 1 16
124	Ihalakongasdigiliya-ela (stream)	0 1 38	195	Footpath	0 0 35
127	Cart track	0 0 13	196	Kimbulpetiyagamukalana	101 0 21
129	Do.	0 0 12	197	Kimbulpitiyemukalana	3 0 23
130	Palugahalanda, Andaralanda	19 3 30	198	Do.	2 2 32
131	Naiwewalanda, Nugagahalindahena	138 0 26	199	Do.	112 0 8
132	Footpath (reservation for path)	0 0 3	200	Weerawewalanda	2 2 1
133	Minipitiya (cemetery)	0 1 24	201	Weerawewekanda (abandoned tank bund)	0 1 33
134	Footpath	0 1 7			
135	Naiwewekanda (tank bund abandoned)	0 1 19			
136	Naiwewalanda, Ihalakongasdigiliyalanda, Labulanda, Pahalagalgiriagamalanda	276 1 32			
137	Ihalakongasdigiliya-ela (stream)	0 0 34			

Lot.	Name of Land.	Extent, A. R. P.	Lot.	Name of Land.	Extent, A. R. P.
202 ..	Weerawewa-ela (stream)	0 2 20	212 ..	Pahalagalgiriagamawewa (tank and bund)	18 2 37
203 ..	Weerawewalanda, Weeralanda	23 0 36	213 ..	Labulanda, Diulgahawewalanda	196 1 1
204 ..	Footpath	0 0 39	214 ..	Footpath	0 0 29
205 ..	Galgiriagamamukalana	32 1 22	215 ..	Diulgahawewa (tank and bund)	17 3 34
206 ..	Galgiriagamalanda, Diulgahawewalanda	366 0 3	216 ..	Diulgahawewa (reservation for tank bund)	0 3 16
207 ..	Seerambawewekanda (abandoned tank bund)	0 3 8	225 ..	Footpath	0 0 19
208 ..	Footpath	0 0 15	226 ..	Diulgahawewalanda, Kongasdigiliyalanda	97 3 4
209 ..	Ihalagalgiriagamawewa (tank and bund)	21 2 38	227 ..	Footpath	0 0 5
210 ..	Galgiriagamahena (reservation for tank bund)	1 2 6			6,016 0 17

and bounded as follows: on the north by the village limit of Ittikulama, the village limit of Aliyawiddawewa; on the east by the village limit of Ronorewa, the village limit of Kokunnawa, the village limit of Indiwewa, the village limit of Bogahawewa; on the south by the village limit of Relapanawewa, the village limit of Nitulagama, the village limit of Badahelagama, the village limit of Katubulugama, the village limit of Ihala Moragahawewa; on the west by the village limit of Ihala Moragahawewa, the village limit of Ehetuwagama, the village limit of Kudawewa, part of Ambagahawewa-ela (the village limit of Kudawewa).

NOTE.—The following lots lying within the above-mentioned boundaries are excluded from this notice, and their aggregate acreage of 236 acres and 27 peches is not included in the acreage of 6,016 acres and 17 peches given above:—

Preliminary plan 727.

Lot.	Name of Land.	Extent, A. R. P.	Lot.	Name of Land.	Extent, A. R. P.
A 2 ..	Akkarawelawana (reservation for stream)	4 2 33	B 104 ..	Pahalakongasdigiliyahala-akkara-idama	0 1 9
A 4 ..	T. Ps. 137,848, 128,931, 265,179, 265,178, 141,641	60 1 6	B 105 ..	T. P. 172,550	2 3 25
A 5 ..	Akkaraidama, Wanatewela	1 1 17	C 125 ..	Angamolayagamalanda, Palugahalanda	1 1 13
A 6 ..	Akkarawela	0 0 25	C 126 ..	T. P. 150,819	7 2 3
A 60 ..	Gangoda	1 3 5	C 128 ..	Ihalakongasdigiliyalanda	0 1 31
A 63 ..	Akkaraidama	0 0 17	D 217 ..	T. P. 87,104	5 1 22
A 64 ..	T. Ps. 125,102, 191,929, 191,930, 191,931, 197,367	4 2 39	D 218 ..	Diulgahawewalanda	0 0 3
A 65 ..	Gangoda	0 0 36	D 219 ..	Do.	0 0 15
A 67 ..	Kamata	1 0 3	D 220 ..	Do.	0 0 11
A 68 ..	Puranawela, Pinkumbura, Pahalaelapotakumbura	62 3 35	D 221 ..	Do.	0 0 6
A 70 ..	Puranawela	0 0 11	D 222 ..	Do.	0 0 33
A 71 ..	Kamata	0 0 22	D 223 ..	Do.	0 0 10
A 74 ..	Puranawela	0 0 12	D 224 ..	Do.	0 1 4
A 87 ..	Gangoda	5 3 17	22 ..	Kudaratmalgahawewakumbura	7 2 30
A 89 ..	Do.	0 3 33	61 ..	T. P. 291,798	0 2 27
B 44 ..	T. P. 263,145	8 0 28	78 ..	Pansalawatta	2 0 2
B 45 ..	Pahalakongasdigiliya Pahalawela	9 2 11	140 ..	Ihalakongasdigiliyakumbura	3 3 11
B 95 ..	Pahalakongasdigiliya-andarawela	6 2 21	173 ..	Pahalagalgiriagamakumbura	9 0 32
B 96 ..	Pahalakongasdigiliyahalawela	2 2 38	190 ..	Etpantiyepuranawela	5 2 6
			211 ..	Ihalagalgiriagamawela	17 0 5
					236 0 27

[For Diagram see page 813.]

Anuradhapura Notice No. 6,849.

Notice under "The Waste Lands Ordinances of 1897, 1899, 1900, and 1903."

TAKE notice that unless within three months from May 10, 1918, the persons, if any, who claim any interest in the lands hereinafter mentioned or in any one or more of such lands or to some interest therein make claim in person or in writing to the said lands or any of them or to some interest therein to J. M. Davies, Esq., Special Officer appointed under section 28 of "The Waste Lands Ordinances of 1897, 1899, 1900, and 1903," at his office at Colombo:

Such Special Officer, in pursuance of the powers vested in him by the said Ordinances, will declare by writing under his hand that the said lands, or such of them as to which no claim has been made, are the property of the Crown.

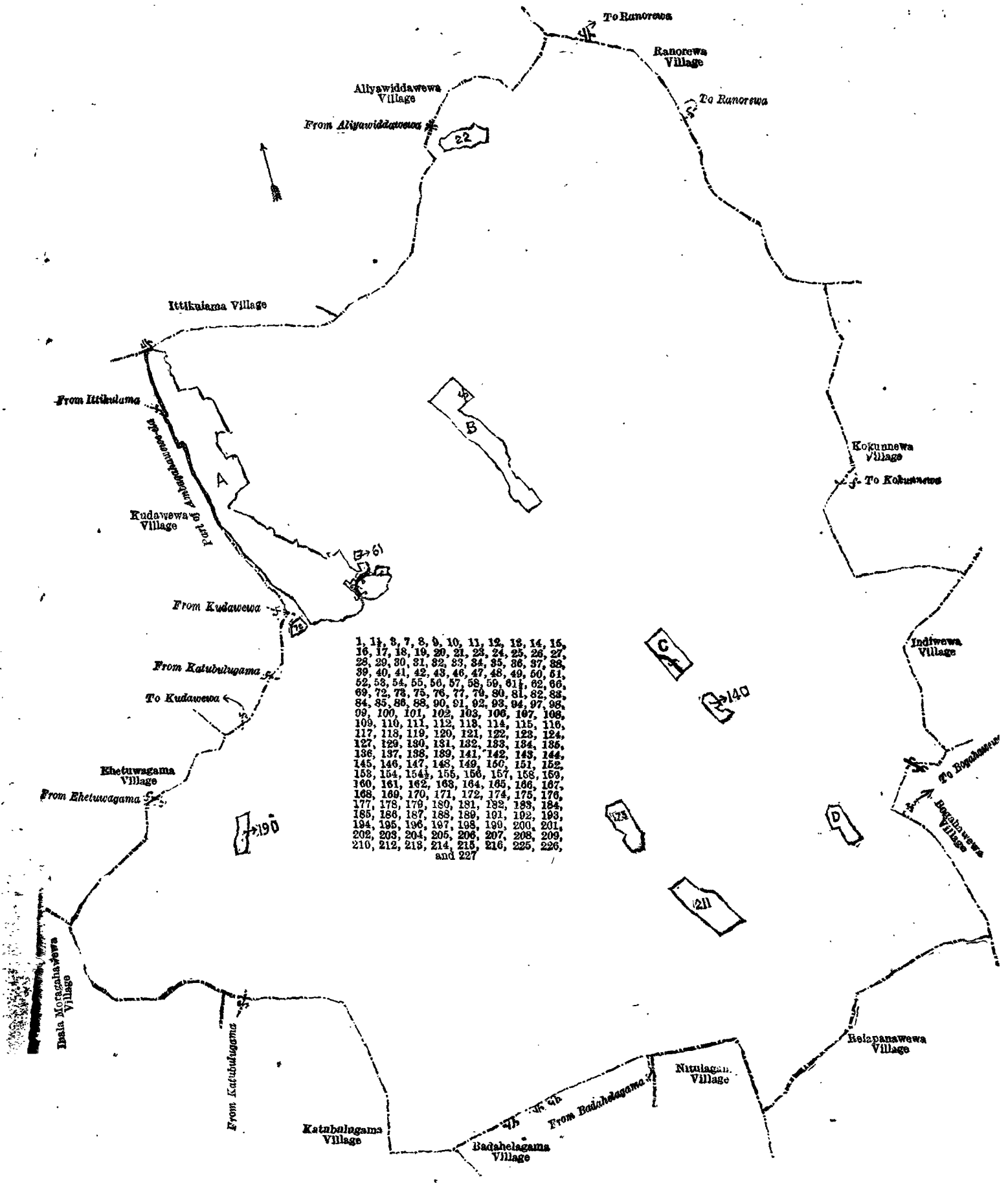
J. M. DAVIES,
Special Officer.

Description of the Lands referred to.

The following lots situated in the village of Ittikulama, in the Wilachchiya tulana of the Wilachchiya korale of the Nuwaragam palata, in the North-Central Province, as described in the annexed diagrams:—

Preliminary plan 729.

Lot.	Name of Land.	Extent, A. R. P.	Lot.	Name of Land.	Extent, A. R. P.
1 ..	Dikwewelanda, Ambagahalanda, Etorawalalandayaya, Nellagollewelanda, Ela-ahabodalanda, Dekwewekatuwa	255 0 2	9 ..	Kiriyaahalanda and Kiriyaahayaya	76 2 26
2 ..	Ittikalume-ela (stream)	5 1 12	10 ..	Meekandawelamukalana and Pathahemukalana	46 1 1
3 ..	Dangahalanda, Bogahalanda, Kiriyaahayaya, Heenadutuwwa, Wewekatuwa	159 2 8	11 ..	Path	0 0 30
4 ..	Horow-ela (stream)	0 0 11	12 ..	Kadaimemukalana, Meekandawalamukalana, and Pathahemukalana	240 2 30
7 ..	Do. (do.)	0 0 18	13 ..	Path	0 0 18
8 ..	Cart track (road)	1 0 7	14 ..	Ettalawelanda	25 1 34
			15 ..	Taranawitiya-ela (stream)	2 0 17
			16 ..	Duilgahagodawalamukalana	33 0 13



Surveyor-General's Office,
 Colombo, March 22, 1918.

Scale of 40 Chains to an Inch.
 Anuradhapura S. O. 13—1918.

C. R. LUNDIE,
 for Surveyor-General.

Lot.	Name of Land.	Extent, A. R. P.	Lot.	Name of Land.	Extent, A. R. P.
17	Hawan-ela (stream)	0 0 10	87	Kongahalanda and Wekandekela (reservation for bund)	2 2 13
18	Nugagahalanda	4 0 16	88	Undiyagamawewa, (abandoned tank)	21 1 6
19	Horow-ela (stream)	0 1 1	90	Undiyagamawekanda (tank bund)	0 2 8
20	Ettalawelanda, Palukolawalanda, Dapuyayelanda, and Godawalanda	307 2 11	91	Footpath	0 0 8
21	Path	0 0 12	92	Sudupitiyelanda, Palugahadamana, Dangahalanda, Mylagahalanda, Weerawalanda, and Dunmetiyalanda	76 2 2
22	Taranawetiwekanda, tank bund (abandoned)	0 3 13	93	Sudupitiwekanda and Mahawekanda (abandoned tank bund)	3 3 15
23	Taranawetiwekanda (abandoned tank bund)	0 3 15	94	Footpath	0 0 31
24	Path	0 0 5	95	Nelugollewewa (tank)	60 1 9
25	Mylagahayaya, Palugahayaya, Weeragahayaya, Meekandawalanda, Taranawetiwekanda, Galeyayelanda, and Kiriyaahalanda	129 1 7	96	Footpath	0 0 14
26	Heenadutuwekanda (tank)	42 0 9	97	Kabellapeenuwewemukalana, Galviharemukalana, Nelugollewemukalana, Palukolawalamukalana, and Nelugollewekotuwa	213 0 23
27	Kiriyaahalanda (reservation for bund)	2 2 39	98	Kabellapehuwewe-ela and Nelugollewe-ela (stream)	2 0 39
28	Cart track (road)	1 2 1	99	Kabellapeenuwewemukalana and Paberubawembuwemukalana	146 0 22
29	Weeragahayaya and Kiriyaahalanda	20 2 0	100	Keeriyagahayaya, Kandeyadapuyaya, Sudupitiyelanda, Nelugollewekatuwa, Dematagahalanda, Keeriyagahalanda, Mylagahayaya, Weerawalanda, Dunumehiyalanda, and Palugahalanda	518 2 34
30	Halmillakallewewa (tank)	57 3 32	101	Timbirigahalanda and Asweddumelanda	24 3 6
31	Kongahalanda (reservation for bund)	3 2 33	102	Wewekele and Wekandekela (reservation for bund)	10 1 21
32	Dangahalanda	7 0 22	104	Ela (stream)	0 0 3
33	Path (path)	0 0 5	106	Kumbukgahakele (reservation for Horow-ela)	0 0 31
34	Do.	0 0 37	107	Horow-ela (channel)	0 0 33
36	Nelugollewa-ela (stream)	2 0 21	108	Wekandekela (reservation for bund)	0 1 21
37	Wan-ela (stream)	0 0 36	110	Dunumehiyalanda	0 2 33
38	Ambagahalanda (reservation for bund)	3 1 35	111	Tisbamba	0 3 12
39	Horow-ela (stream)	0 0 29	113	Do.	1 0 11
42	Palugahadamana, Mahadamana, Sudupitiyelanda, Ambagahalanda, Keeriyagahalanda, Dangahalanda, Palugahalanda, Dematagahalanda, and Mylagahalanda	286 1 5	114	Cart track (road)	0 1 17
43	Ittikulame-ela (stream)	7 0 12	115	Ehetugahalanda (reservation for bund)	0 1 19
44	Palugahakatuwa, Palugahayaya, Mylagahayaya, and Timbirigahalanda	26 3 12	117	Tisbamba	1 0 19
45	Timbirigahalanda (reservation for ela)	2 2 17	118	Do.	1 0 13
46 $\frac{1}{2}$	Mylagahayaya (reservation for road)	0 1 10	119	Footpath (path)	0 0 8
47 $\frac{1}{2}$	Do.	0 1 33	120	Ottangalawanata and Balankatupitiyelanda	18 3 33
49	Wella (channel)	0 1 9	121 $\frac{1}{2}$	Wella (channel)	0 0 17
50	Mylagahayaya	2 3 3	122	Wan-ela (stream)	0 0 20
52	Wella (channel)	0 0 16	123	Wankonelanda	3 1 27
53	Cart track (road)	0 2 20	123 $\frac{1}{2}$	Wella (channel)	0 0 6
54	Mylagahayayalindamulalanda, Wangedielelanda, Paluwattelanda, Taranawitiyelanda, and Godawalalanda	137 3 39	124	Footpath (path)	0 0 3
55	Wella (channel)	0 0 22	125	Wankonelanda	0 2 32
58	Ela (stream) (dry)	0 0 19	126	Wankonelanda and Ottangalawanata (reservation for bund)	2 0 12
59	Wella (channel)	0 0 8	127	Kuda Ittikulamawewa (tank)	47 1 3
60	Wan-ela (stream)	0 0 10	128	Acharyagamawewa-ela (stream)	0 1 32
61	Path (path)	0 0 1	129	Katupola, Karagahalanda, Kongahalanda, and Horakahawembuwa	38 2 8
62	Lindamulalanda (reservation for bund)	2 2 32	130	Minipittaniya (cemetery)	0 2 4
63	Ettalawewewa (tank)	53 0 29	131	Footpath (approach road to cemetery)	0 0 11
64	Dapuyaye-ela (stream)	1 1 2	132	Gansabha road (road)	0 3 11
65	Dapuyayemukalana	4 3 23	133	Ottangalawanata (reservation for bund)	1 1 22
66	Do.	7 2 36	134	Gansabha road (road)	0 1 14
67	Ettalawe-ela (stream)	0 0 34	135	Wewkatuwa, Mawattalanda, Ottangalawanata, Ehetugahalanda, and Ehetugahalanda	140 1 29
68	Wankonemukalana and Dapuyayemukalana	42 0 24	136	Ittikulamawewa (tank)	237 1 35
69	Footpath	0 0 34	137	Footpath (path)	0 1 28
70	Dapuyayemukalana and Acharyagamamukalana	49 3 23	138	Karuwalagahawekanda (abandoned tank bund)	1 3 29
71	Lolugahayaya, Achariyagamakele, Palugahalanda, and Nugagahalanda	77 1 18	139	Pahala Kabellepeenuwewekanda (abandoned tank bund)	1 1 23
72	Footpath	0 0 32	140	Do.	1 0 34
73	Ottangalawanata, Palugahalanda, Lindamulalanda, Wankonelanda, Dapuyayelanda, and Moragahalanda	158 3 33	141	Footpath (path)	0 0 22
74	Footpath	0 0 29	142	Kabellepeenuwewemukalana	55 2 13
75	Cart track	0 2 18	143	Kabellepeenuwewe-ela (stream)	0 0 30
76	Mylagahayaya, Siyambalagahalanda	5 2 16	144	Dangollewemukalana and Kabellepeenuwewemukalana	390 3 5
81	Wella (channel)	0 2 25	145	Kabellepeenuwewa (tank)	59 0 2
83	Timbirigahalanda, Konwaleyaya, and Kudagamawewkatuwa	15 1 5	146	Kabellepeenuwewemukalana (reservation for bund)	6 0 39
84	Wella (channel)	0 0 4			
85	Footpath	0 0 1			
86	Do.	0 0 5			

Lot.	Name of Land.	Extent, A. R. P.	Lot.	Name of Land.	Extent, A. R. P.
147	Footpath (path)	0 0 5	171	Paluwekanda (abandoned tank bund)	0 2 2
148	Dangollewemukalana and Kabellepeenuwemukalana	15 3 28	172	Do.	0 1 25
149	Horow-ela (channel)	0 0 7	173	Paluwewe-ela (stream)	1 0 32
150	Ela (stream)	0 0 1	174	Footpath (path)	0 0 5
154	Do.	0 0 17	175	Do.	0 0 27
155	Footpath (path)	0 0 3	178	Wewekele (reservation for bund)	4 2 15
156	Dangollewe-ela (stream)	0 1 8	179	Kenduwagamewewa (tank)	36 2 38
157	Footpath (path)	0 0 11	180	Footpath (path)	0 0 18
158	Dangollewemukalana, Kabellepeenuwemukalana, and Siyambalagahamukalana	65 2 10	181	Galketalanda	16 1 29
159	Dangollewelapitakelle (abandoned field)	0 0 29	182	Kondigiliye-ela (stream)	0 1 38
161	Dangollewe-ela (stream)	0 0 30	183	Iyalanda, Helambagahahena, Potanihena, Siyambalagahahena, Dangahahena, Ilipattalanda, Wanehena, Katuwalelanda, Potanilanda, Palukolawalanda, Konwalayaya, and Kendagamawekatuwa	231 2 14
162	Dangollewemukalana and Palugahalanda	12 3 1	184	Footpath (path)	0 0 22
163	Footpath (path)	0 0 13	185	Helambagahahenyaya	20 2 25
164	Wekandeketele (reservation for bund)	2 0 6	186	Ambagahawewe-ela (stream)	0 3 35
165	Dangollewewa (tank)	28 3 1	186½	Part of Ambagahawewe-ela (stream)	0 0 2
166	Footpath (path)	0 0 9	187	Waddiyagamawekanda (abandoned tank bund)	1 0 23
167	Undugodagama-ela (stream)	0 1 31	188	Palugahahenyaya, Penelagahayaya, Waddiyagamawekatuwa, and Wewelanda	160 2 16
168	Siyambalagahalanda, Kokpitiyeland, and Dangolweyaya	57 1 37	189	Aliyawiddawewe-ela (stream)	0 1 30
169	Footpath (path)	0 0 21			5,469 3 11
170	Koppetiwalalanda, Kokpitiyeland, Siyambalagahalanda, Dematalanda, Ilipattalanda, Wanehena, Dangahahena, Palukolawalalanda, Koppetiwalalanda, Paluwewelanda, and Kendagamayaya	395 0 17			

and bounded as follows: on the north by topo preliminary plan 7, the village limit of Siwalapitiya; on the east by the village limit of Etawewa, the village limit of Ihlagama, the village limit of Aliyawiddawewa; on the south by the village limit of Ambagahawewa, the boundary of Andarawe tulana (the village limit of Kudawewa), topo preliminary plan 5 (the boundary of Moragalla Kadawat tulana); on the west by topo preliminary plan 7.

NOTE.—The following lots lying within the above-mentioned boundaries are excluded from this notice, and their aggregate acreage of 282 acres and 2 roods is not included in the acreage of 5,469 acres 3 roods and 11 perches given above:—

Preliminary plan 729.

Lot.	Name of Land.	Extent, A. R. P.	Lot.	Name of Land.	Extent, A. R. P.
A 5	Heenadutuwwewela	16 3 26	C 112	Gangoda	4 2 17
A 6	Kohombagahakamata (threshing-floor)	0 1 14	D 56	Ettalawewela	12 3 32
B 35	Mahadamana, Ambagahalanda, and Siyambalagahalanda	92 3 22	D 57	Siyambalagahakamata (threshing-floor)	0 1 0
B 40	Nelugollewewala	5 1 4	E 151	Kabellepeenuwewekumbura	0 0 33
B 41	Kohombagahakamata (threshing-floor)	0 0 22	E 152	Kabellepeenuwemukalana, Kabellepeenuwewewela, and Kabellepeenuwewehena, (T. Ps. 156,332, 227,328, and 227,327)	16 0 4
C 46	Accaraidama, T. Ps. 134,608, 297,352, 156,349, and 297,353	48 1 31	E 153	Siyambalagahakamata: (threshing-floor)	0 1 11
C 47	Palugahakamata (threshing-floor)	0 0 17	F 176	Kamata (threshing-floor)	0 0 12
C 48	Akkaraidama	2 3 24	F 177	Kenduwagamawala	4 2 34
C 51	Lolugahakamata (threshing-floor)	0 0 30	89	Pinkumbura	4 1 34
C 77	Palugahakamata (do.)	0 0 25	109	Ambagahawatta	0 2 15
C 78	Dambagahakamata (do.)	0 0 23	116	Pansalawatta	2 0 14
C 79	Do. (do.)	0 0 22	121	Kuda Ittikulamewela	13 1 30
C 80	Palugahakamata (do.)	0 0 35	160	Dangollewewela (T. P. 156,336)	7 0 0
C 82	Ittikulame Puranawela	46 1 25			282 2 0
C 103	Kumbukgahakele (T. P. 290,180)	1 0 9			
C 105	Kongahakamata and Dangahakamata (threshing-floors)	0 1 35			

[For Diagrams of Sections I. and II. see pages 816 and 817.]

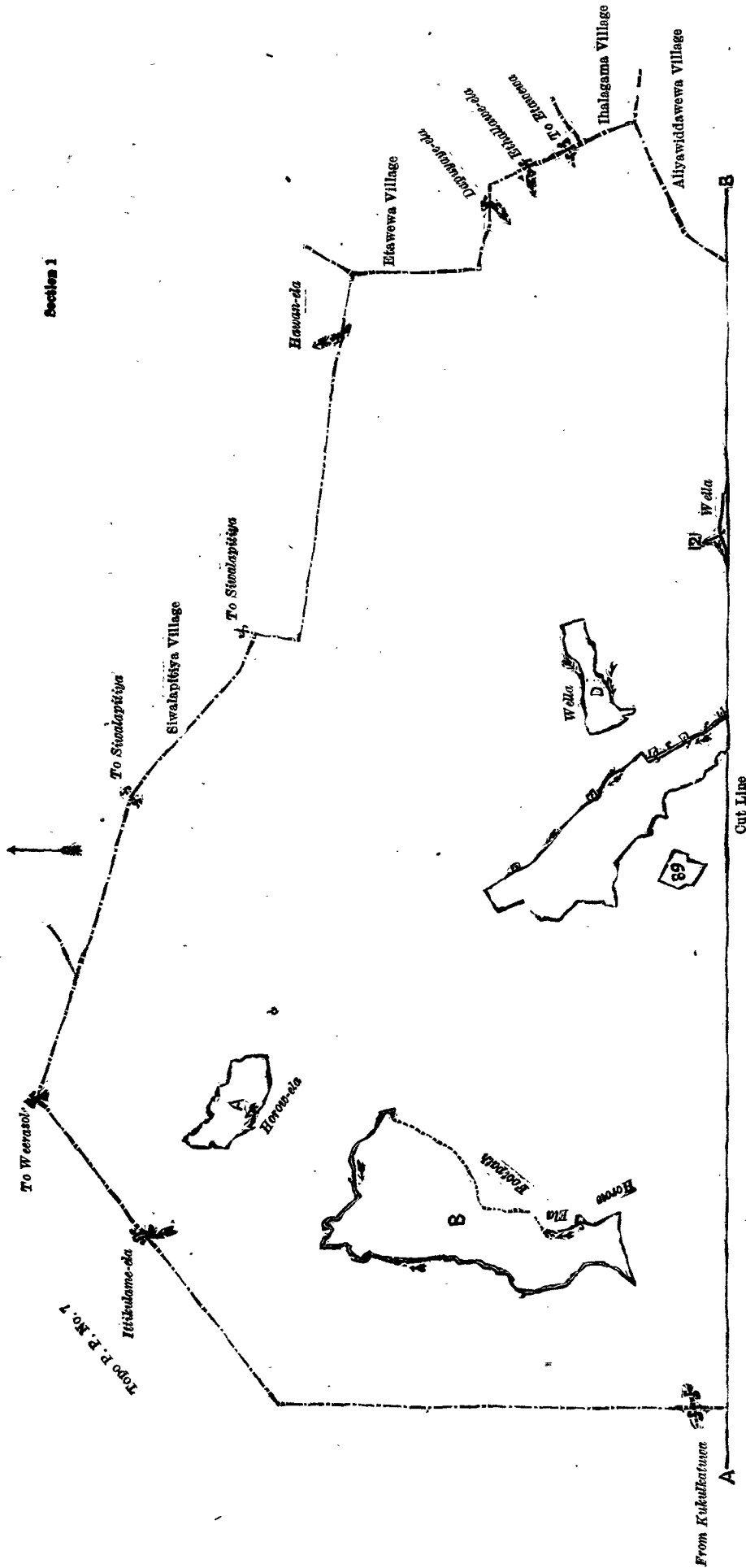
Anuradhapura Notice No. 6,850.

Notice under "The Waste Lands Ordinances of 1897, 1899, 1900, and 1903."

TAKE notice that unless within three months from May 10, 1918, the persons, if any, who claim any interest in the lands hereinafter mentioned or in any one or more of such lands or to some interest therein make claim in person or in writing to the said lands or any of them or to some interest therein to J. M. Davies, Esq., Special Officer appointed under section 28 of "The Waste Lands Ordinances of 1897, 1899, 1900, and 1903," at his office at Colombo:

Such Special Officer, in pursuance of the powers vested in him by the said Ordinances, will declare by writing under his hand that the said lands, or such of them as to which no claim has been made, are the property of the Crown.

J. M. DAVIES,
Special Officer.



Description of the Lands referred to.

The following lots situated in the village of Walanteluwewa, in the Moragolla kadawat tulana of the Wilachchiya korale of the Nuwaragam palata, in the North-Central Province, as described in the annexed diagram:—

Preliminary plan 722.

Lot.	Name of Land.	Extent, A. R. P.	Lot.	Name of Land.	Extent, A. R. P.
1	Kudgamawewa (tank)	8 0 33	44	Walanteluwewakele (reservation for footpath)	0 0 3
2	Nitullagahahena (reservation for tank bund)	0 3 33	45	Road	0 1 38
3	Etawetunamukalana	14 2 4	46	Walanteluwewekele	18 2 9
4	Godakirillagahayaya	21 3 24	47	Road	0 0 32
5	Footpath	0 0 9	48	Path (approach road to cemetery)	0 0 1
6	Palugahahenyaya	2 0 23	49	Cemetery	0 0 19
7	Ela (stream)	0 1 34	50	Wan-ela (stream)	0 2 26
8	Palugahahena	0 1 27	51	Walanteluwewekele <i>alias</i> Pulugahahenyaya	5 2 8
9	Footpath	0 0 6	52	Nitullagahahena (reservation for tank bund)	2 1 20
10	Palugahahenyaya	9 1 3	53	Horuwilawewa (tank)	19 2 13
11	Ela (stream)	0 1 17	54	Part of Horuwila-ela (stream)	0 2 30
12	Karandagahahenyaya	5 3 28	54½	Do.	0 0 8
13	Ela (stream)	0 0 29	55	Do.	4 0 11
14	Palugahahenyaya	27 2 25	56	Usgalahenyaya <i>alias</i> Palugahayaya	63 0 31
15	Road	1 3 20	57	Road	0 1 23
16	Usgalahenyaya <i>alias</i> Nitullagahayaya	360 0 25	58	Do.	0 0 23
17	Footpath	0 0 3	59	Walanteluwewekele	0 1 17
18	Walanteluwewa (tank)	56 0 39	60	Walanteluwewekele <i>alias</i> Kongahayaya	2 1 14
19	Siyambalagahahena (reservation for tank bund)	3 0 8	61	Kongahayaya <i>alias</i> Walanteluwewekele	106 3 11
20	Do.	0 3 28	63	Kadurugahalanda (reservation for ela)	0 3 29
21	Wan-ela (stream)	0 0 28	64	Wan-ela (stream)	1 1 5
22	Siyambalagahahena	2 0 5	65	Siyambalagahayaya <i>alias</i> Kadarugahalanda	230 3 10
24	Siyambalagahayaya	5 1 29	66	Part of Madan-ela (stream)	1 0 4
26	Do.	2 2 19	67	Footpath	0 0 4
28	Horow-ela (channe)	0 1 2	68	Kongahayaya <i>alias</i> Kadurugahalanda	0 3 20
31	Do.	0 0 16	69	Kadurugahalanda	1 0 14
34	Do.	0 0 12	70	Footpath	0 0 6
35	Do.	0 0 13	71	Part of Horuwila-ela (stream)	0 2 6
38	Tisbamba	0 2 0			
40	Footpath (reservation for footpath)	0 1 14			
42	Walanteluwewakele (reservation for tank bund)	1 0 29			
43	Do.	1 0 0			
					990 1 20

and bounded as follows: on the north by topo preliminary plan 5, the village limit of Hunuwilagama, the village limit of Muwawembuwa; on the east by the village limit of Muwawembuwa, the village limit of Talgaswewa, part of Horuwila-ela; on the south by part of Horuwila-ela, the village limit of Horuwila, part of Horuwila-ela (the village limit of Horuwila), the village limit of Galkadawala; on the west by part of Madan-ela (the village limit of Galkadawala).

NOTE.—The following lots lying within the above boundaries are excluded from this notice, and their aggregate acreage of 69 acres and 24 perches is not included in the acreage of 990 acres 1 rood and 20 perches given above:—

Preliminary plan 722.

Lot.	Name of Land.	Extent, A. R. P.	Lot.	Name of Land.	Extent, A. R. P.
23	Akkaraidama, T. Ps. 238,286, 216,346	11 3 22	A 33	Innawatta	1 3 11
A 25	Akkaraidama, T. Ps. 314,820, 314,821, 282,408	6 1 24	A 36	Palugahawatta <i>alias</i> Meegahawatta	0 3 37
A 27	Puranawela, Elapotekumbura	29 2 22	A 37	Akkaraidama, T. P. 308,612	0 2 20
A 29	Elapotekumbura	0 2 15	A 62	Do. T. P. 220,183	13 2 20
A 30	Do.	0 1 39	B 39	Danghamulawatta	0 1 12
A 32	Do.	0 3 14	B 41	Akkaraidama, T. Ps. 287,093, 282,937	1 3 28
					69 0 24

[For Diagram see page 819.]

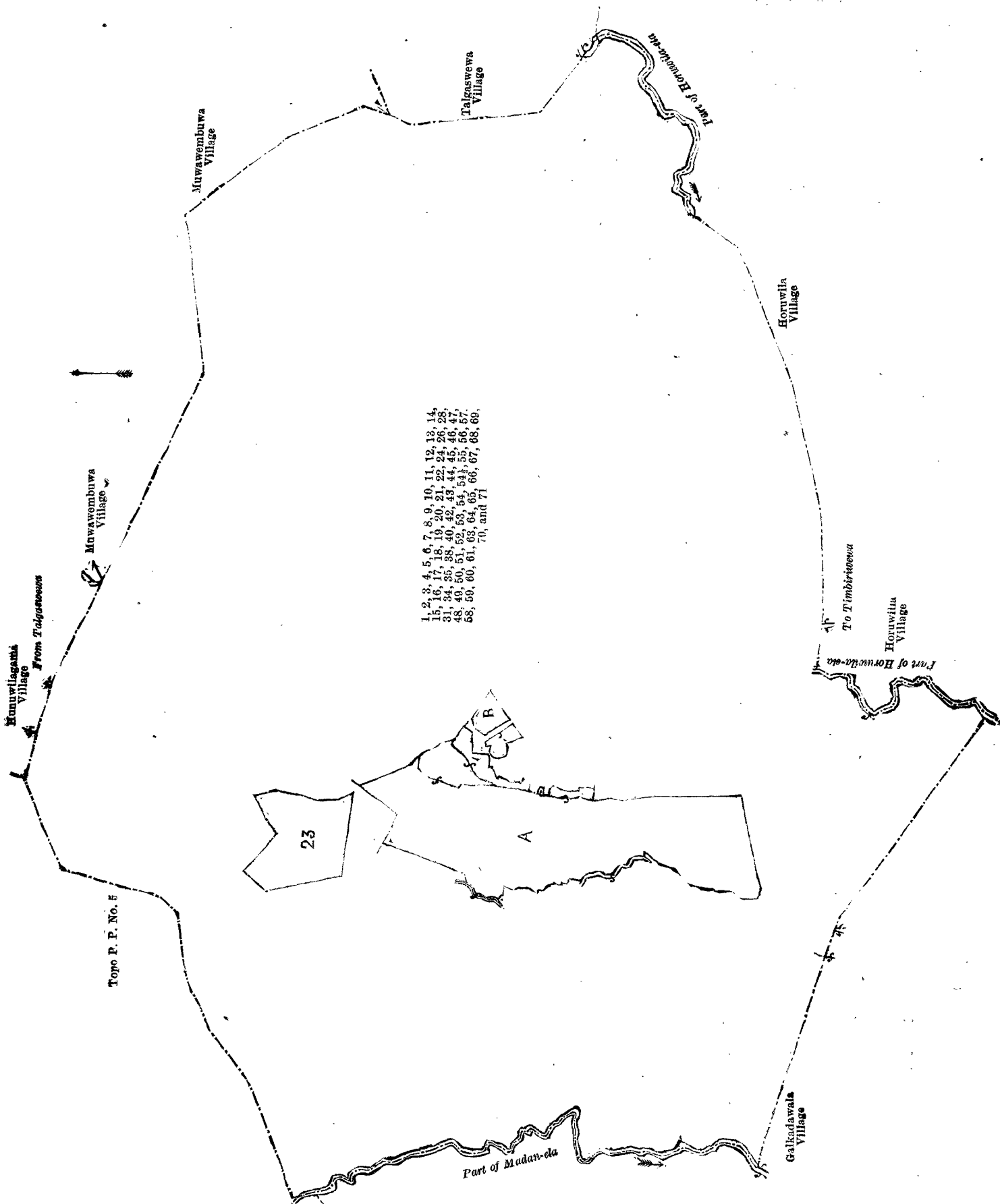
Anuradhapura Notice No. 6,851.

Notice under "The Waste Lands Ordinances of 1897, 1899, 1900, and 1903."

TAKE notice that unless within three months from May 10, 1918, the persons, if any, who claim any interest in the lands hereinafter mentioned or in any one or more of such lands or to some interest therein make claim in person or in writing to the said lands or any of them or to some interest therein to J. M. Davies, Esq., Special Officer appointed under section 28 of "The Waste Lands Ordinances of 1897, 1899, 1900, and 1903," at his office at Colombo:

Such Special Officer, in pursuance of the powers vested in him by the said Ordinances, will declare by writing under his hand that the said lands, or such of them as to which no claim has been made, are the property of the Crown.

J. M. DAVIES,
Special Officer.



- 1, 2, 3, 4, 5, 6, 7, 8, 9, 10, 11, 12, 13, 14,
 15, 16, 17, 18, 19, 20, 21, 22, 24, 26, 28,
 31, 34, 35, 38, 40, 42, 43, 44, 45, 46, 47,
 48, 49, 50, 51, 52, 53, 54, 54, 55, 56, 57,
 58, 59, 60, 61, 63, 64, 65, 66, 67, 68, 69,
 70, and 71

Surveyor-General's Office,
 Colombo, March 25, 1918.

Scale of 16 Chains to an Inch.

C. R. LUNDIE,
 for Surveyor-General.

Anuradhapura S. O. 15—1918.

Description of the Lands referred to.

The following lots situated in the village of Hunuwilagama, in the Moragolla Kadawat tulana of the Wilachchiya korale of the Nuwaragam palata, in the North-Central Province, as described in the annexed diagram :—

Preliminary plan 723.					
Lot.	Name of Land.	Extent, A. R. P.	Lot.	Name of Land.	Extent, A. R. P.
1	Landukele	300 0 9	25	Puruwattiyebima (reservation for tank bund)	1 2 31
2	Yatihenegamawekanda	1 1 25	28	Wekandepaulahena (do.)	1 0 36
3	Ela (stream)	0 0 26	29	Wan-ela (stream)	0 1 5
4	Landukele	2 2 11	31	Tisbamba	1 3 19
5	Footpath	0 0 14	32	Footpath	0 0 10
6	Do.	0 0 17	33	Landukele	0 2 17
7	Landukele	84 1 10	34	Cart track	0 0 23
8	Kongahawewa-ela (stream)	1 2 2	35	Pattiya (reservation for path)	0 0 16
9	Landukele	234 1 8	38	Landukele	42 1 4
10	Footpath	1 3 9	39	Cart track	0 0 35
11	Landukele	164 2 37	40	Ela (stream)	0 0 17
12	Do.	11 0 9	42	Horow-ela (channel)	0 1 20
13	Footpath	0 0 22	44	Do.	0 1 12
14	Do.	0 0 10	45	Landukele	17 2 36
15	Hunuwilagamawewa (tank)	84 3 32	46	Footpath	0 0 5
16	Minipitiya (cemetery)	0 3 24	47	Landukele	18 2 4
17	Approach road to cemetery	0 1 4	50	Ela (stream)	0 1 18
18	Footpath	0 0 2	54	Landukele	1 1 2
19	Landukele	0 1 15	55	Footpath	0 0 10
20	Vidanewewa (tank)	7 3 12	56	Ela (stream)	0 0 28
21	Landukele (reservation for tank bund)	2 1 1	57	Cart track	0 2 5
22	Footpath	0 0 17			
23	Wan-ela (stream)	0 0 8			
24	Landukele (reservation for tank bund)	1 1 23			
					988 1 20

and bounded as follows: on the north by topo preliminary plan 5; on the east by topo preliminary plan 5, the village limit of Muwawembuwa; on the south by the village limit of Walanteluwewa, topo preliminary plan 5; on the west by topo preliminary plan 5.

NOTE.—The following lots lying within the above-mentioned boundaries are excluded from this notice, and their aggregate acreage of 64 acres 1 rood and 18 perches is not included in the acreage of 988 acres 1 rood and 20 perches given above:—

Preliminary plan 723.					
Lot.	Name of Land.	Extent, A. R. P.	Lot.	Name of Land.	Extent, A. R. P.
A 26	Maha-ambagahawatta	2 1 24	A 49	Akkaraweledibima	0 0 14
A 27	Puranawatta	0 1 11	A 51	Do.	0 1 16
A 30	Bogahawatta	3 1 39	A 52	Akkarawela (T. Ps. 183,385, 216,205, 267,790, 267,791, 314,818, and 314,819)	21 0 1
A 36	Akkaraidama (T. P. 291,796)	1 0 27	A 53	Akkaraweledibima	0 0 30
A 37	Do.	3 0 23			
A 41	Pinkumbura	0 0 13			
A 43	Puranawela	32 0 6			
A 48	Akkaraweledibima	0 0 14			64 1 18

[For Diagram see page 821.]

Anuradhapura Notice No. 6,852.**Notice under "The Waste Lands Ordinances of 1897, 1899, 1900, and 1903."**

TAKE notice that unless within three months from May 10, 1918, the persons, if any, who claim any interest in the lands hereinafter mentioned or in any one or more of such lands or to some interest therein make claim in person or in writing to the said lands or to any of them or to some interest therein to J. M. Davies, Esq., Special Officer appointed under section 28 of "The Waste Lands Ordinances of 1897, 1899, 1900, and 1903," at his office at Colombo:

Such Special Officer, in pursuance of the powers vested in him by the said Ordinances, will declare by writing under his hand that the said lands, or such of them as to which no claim has been made, are the property of the Crown.

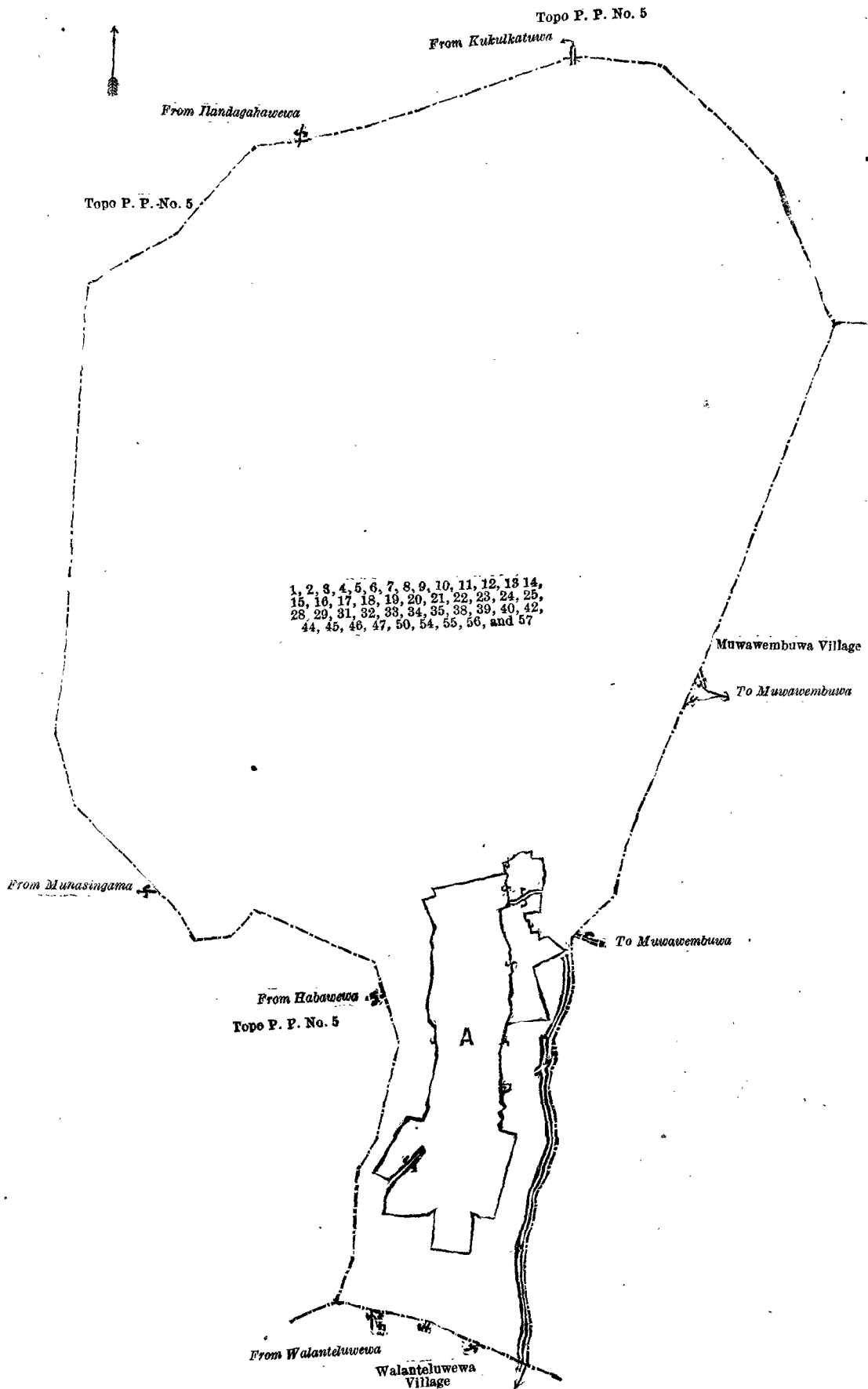
J. M. DAVIES,
Special Officer.

Description of the Lands referred to.

The following lots situated in the village of Muwawembuwa, in the Moragolla Kadawat tulana of the Wilachchiya korale of the Nuwaragam palata, in the North-Central Province, as described in the annexed diagram :—

Preliminary plan 724.

Lot.	Name of Land.	Extent, A. R. P.	Lot.	Name of Land.	Extent, A. R. P.
1	Path	0 0 5	21	Tisbama	0 3 11
2	Kiralagalalanda	94 1 18	22	Landukele (reservation for tank bund)	0 3 36
2½	Wala (water-hole)	0 0 2	23	Wan-ela (stream)	0 0 10
3	Path (footpath)	0 1 11	24	Footpath (path)	0 0 36
4	Kiralagalalanda, Dutuwewehena, and Landukele	363 3 28	25	Pathway to cemetery (path)	0 0 38
5	Kiralagala-ela (stream)	0 1 25	26	Minipitiya (cemetery)	0 2 0
6	Muwawembuwawewa (tank)	31 1 1	27	Nayadutuelemukalana	21 3 13
7	Landukele (reservation for tank bund)	0 1 35	28	Footpath (path)	0 0 6
8	Wan-ela (stream)	0 0 7	28½	Footpath (path)	0 0 9
9	Landukele	0 3 16	29	Nayadutuelemukalana	3 1 38
11	Horow-ela (channel)	0 0 24	30	Nayadutu-ela (stream)	0 0 34
12	Waste land (reservation for tank bund)	0 2 24	31	Tank bund (bund abandoned)	0 1 26
14	Footpath (path)	0 0 13	32	Wambetuwalalanda and Landukele	321 2 22
15	Landukele	4 1 26	33	Taranagoda-ela (stream)	0 0 28
16	Cart track (part)	0 0 35	34	Taranagodawewa (tank)	5 1 5
17	Ela (stream)	0 1 0	35	Landukele (reservation for tank bund)	1 2 8
18	Horow-ela (channel)	0 0 14	36	Cart track (part)	0 2 5
19	Tisbamba	0 3 3			
					856 1 12



Surveyor-General's Office,
Colombo, March 25, 1918.

Scale of 20 Chains to an Inch.

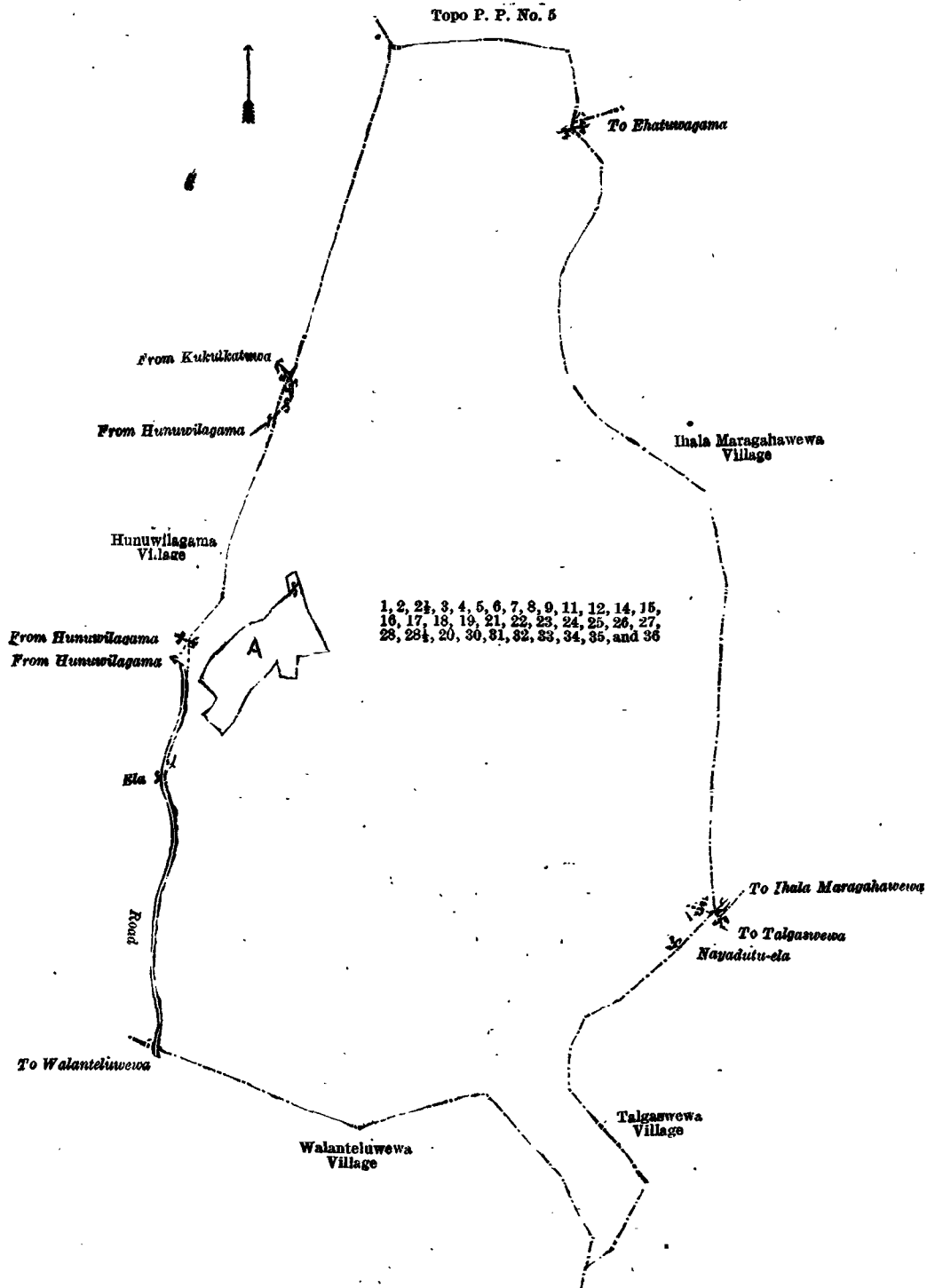
C. R. LUNDIE,
for Surveyor-General.

Anuradhapura S. O. 16—1918.

and bounded as follows : on the north by topo preliminary plan 5 ; on the east by the village limit of Ihala Maragahawewa, the village limit of Talgaswewa ; on the south by the village limit of Walanteluwewa ; and on the west by the village limit of Hunuwilagama.

NOTE.—The following lots lying within the above-mentioned boundaries are excluded from this notice, and their aggregate acreage of 15 acres and 24 perches is not included in the acreage of 856 acres 1 rood and 12 perches given above :—

Preliminary plan 724.			
Lot.	Name of Land.		Extent, A. R. P.
A 10	Ambagahawatta	0 1 7
A 13	Muwawembuwawela	14 0 33
A 20	Puranaawatta	0 2 24
			15 0 24



Surveyor-General's Office,
Colombo, March 23, 1918.

Scale of 24 Chains to an Inch.

C. R. LUNDIE,
for Surveyor-General.

Anuradhapura S. O. 17—1918.

Anuradhapura Notice No. 6,853.

Notice under "The Waste Lands Ordinances of 1897, 1899, 1900, and 1903."

TAKE notice that unless within three months from May 10, 1918, the persons, if any, who claim any interest in the lands hereinafter mentioned or in any one or more of such lands or to some interest therein make claim in person or in writing to the said lands or any of them or to some interest therein to J. M. Davies, Esq., Special Officer appointed under section 28 of "The Waste Lands Ordinances of 1897, 1899, 1900, and 1903," at his office at Colombo :

Such Special Officer, in pursuance of the powers vested in him by the said Ordinances, will declare by writing under his hand that the said lands, or such of them as to which no claim has been made, are the property of the Crown.

J. M. DAVIES,
Special Officer.

Description of the Lands referred to.

The following lots situated in the village of Kudawewa, in the Andarawe tulana of the Wilachchiya korale of the Nuwaragam palata, in the North-Central Province, as described in the annexed diagram :—

Preliminary plan 728.

Lot.	Name of Land.	Extent, A. R. P.	Lot.	Name of Land.	Extent, A. R. P.
1 ..	Footpath ..	0 0 15	47 ..	Udagodagamesiyambalagahlanda (reservation for tank bund) ..	0 2 18
2 ..	Kelewadirodalanda, Linwalanda ..	34 3 19	48 ..	Kanu-ela (stream) ..	0 0 1
3 ..	Footpath ..	0 0 15	49 ..	Habawewelanda (reservation for tank bund) ..	0 3 33
4 ..	Nugahalanda, Welpahalelanda ..	11 0 36	50 ..	Udagodagamewewa (tank) ..	16 0 5
5 ..	Kendangame-ela ..	0 1 4	51 ..	Habawewelanda, Wambotuyayalanda ..	8 2 10
6 ..	Nugahalanda, Panyaya, Bamba-weweyaya, Wehenalanda, &c. ..	417 3 3	52 ..	Footpath ..	0 0 37
7 ..	Rambawewekanda (abandoned tank bund) ..	0 2 13	53 ..	Wambotuyayalanda ..	4 0 7
8 ..	Footpath ..	0 0 16	54 ..	Waradamanawekanda (abandoned tank bund) ..	0 1 19
9 ..	Rambawewelanda ..	1 0 35	55 ..	Nagahalanda ..	1 0 35
10 ..	Part of Rambagahawewe-ela (stream) ..	1 0 22	56 ..	Footpath ..	0 0 12
11 ..	Akkarawelekele, Kiriyaagahlanda, Akkaraweihatakele, &c. ..	10 2 14	57 ..	Waradamanamukalana ..	32 3 22
12 ..	Pahala-akkarawelekele ..	3 0 10	58 ..	Habawewekele, Udagodagamekele, Rambawewekele, &c. ..	152 1 23
13 ..	Welameda-ela (stream) ..	0 2 10	59 ..	Karawilayaya-ela (stream) ..	0 1 0
14 ..	Do. (do.) ..	0 3 32	60 ..	Karawilayawekanda (abandoned tank bund) ..	0 2 8
19 ..	Pahala-akkarawelakele ..	0 0 27	61 ..	Wambotuyawekanda (abandoned tank bund) ..	0 2 39
20 ..	Welameda-ela (stream) ..	0 0 19	62 ..	Waradamanayaya-ela (stream) ..	1 0 27
21 ..	Wihena-ela (stream) ..	0 3 33	63 ..	Kandigiliyabendapuwekanda (abandoned tank bund) ..	0 2 10
22 ..	Wihenawekanda (abandoned tank bund) ..	0 3 7	64 ..	Palugahawekanda (do.) ..	0 2 26
23 ..	Footpath ..	0 0 25	65 ..	Kondigiliyabendapuwewelanda, Tanihenawalayaya, &c. ..	193 2 20
24 ..	Elapatwewekanda (abandoned tank bund) ..	0 3 34	66 ..	Mawattawekanda (abandoned tank bund) ..	0 2 0
25 ..	Footpath ..	0 0 34	67 ..	Minipitiya (cemetery) ..	0 2 2
26 ..	Godawalalanda (reservation for tank bund) ..	1 1 31	68 ..	Iginigahalanda (reservation for path) ..	0 1 3
28 ..	Ela (stream) ..	0 0 6	69 ..	Footpath ..	0 2 21
30 ..	Linwalalanda ..	0 0 25	70 ..	Pitiya (reservation for tank bund) ..	3 0 11
31 ..	Ela (stream) ..	0 0 26	71 ..	Sengawalalanda, Dematagahalanda, Wihenalanda ..	31 0 13
32 ..	Kelawadirodalanda (reservation for tank bund) ..	0 3 9	72 ..	Wel-ela (stream) ..	0 0 32
33 ..	Kondigiliyawewa (tank) ..	42 2 1	76 ..	Kongaha-ela (stream) ..	0 0 20
34 ..	Kondigiliyayaya, Habawalalanda, Udagodagamekele, &c. ..	98 1 33	79 ..	Pitiya ..	0 3 33
35 ..	Footpath ..	0 0 7	80 ..	Gederagawa-akkarawewe-ela ..	0 2 7
36 ..	Rambawewekanda (abandoned tank bund) ..	0 1 14	82 ..	Wan-ela (stream) ..	0 0 10
37 ..	Footpath ..	0 0 8	84 ..	Pitiya (reservation for tank bund) ..	0 0 15
38 ..	Habawewekanda (abandoned tank bund) ..	0 1 8	85 ..	Do. (do.) ..	1 2 4
39 ..	Footpath ..	0 0 13	87 ..	Ela (stream) ..	0 0 17
41 ..	Udagodagame-ela (stream) ..	0 1 26	88 ..	Weldamedde ..	0 3 18
42 ..	Udagodawelepahalawembuwelanda ..	4 0 21	91 ..	Dewalalanda ..	2 3 20
43 ..	Nugawalamukalana, Udagodagame-mukalana ..	4 0 10	92 ..	Dewalalanda (reservation for tank bund) ..	0 3 5
44 ..	Footpath ..	0 0 14	94 ..	Ela (stream) ..	0 0 2
45 ..	Nugawalamukalana, Waradamanemukalana, &c. ..	208 0 17	95 ..	Kudawewa (tank) ..	119 1 10
46 ..	Udagodawelepahalawembuwelanda, Udagodawelekohombewembuwelanda, &c. ..	41 0 14	96 ..	Pitaparalanda ..	7 2 28
			97 ..	Godakiralagahalanda ..	14 3 39
					1,489 1 17

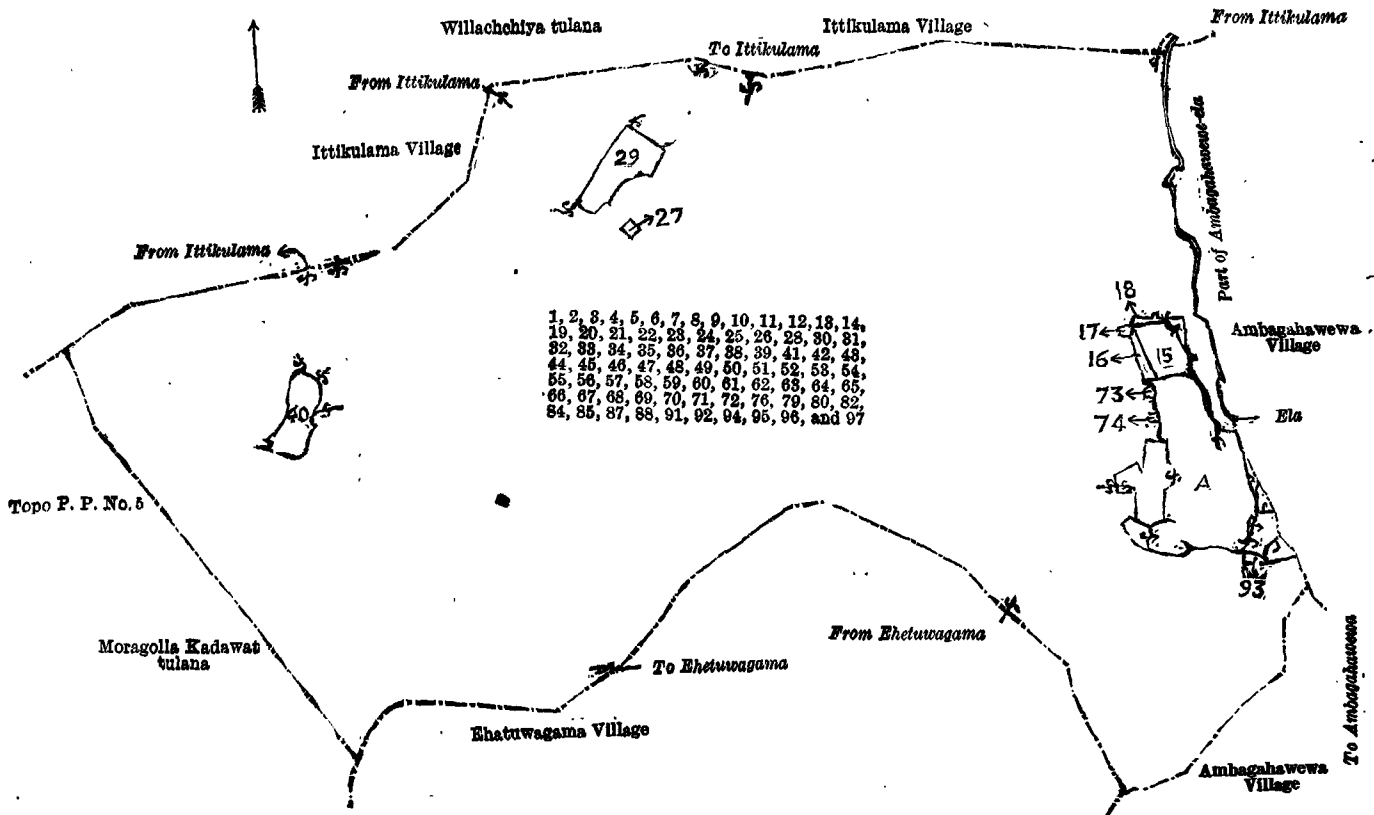
and bounded as follows : on the north by the village limit of Ittikulama (the boundary of the Wilachchiya tulana) ; on the east by the road from Ittikulama to Ambagahawewa, part of Ambagahawewa-ela (the village limit of Ambagahawewa) ; on the south by the village limit of Ehetuwagama ; and on the west by the village limit of Ittikulama (topo P. P. 5).

NOTE.—The following lots lying within the above-mentioned boundaries are excluded from this notice, and their aggregate acreage of 72 acres 1 rood and 18 perches is not included in the acreage of 1,489 acres 1 rood and 17 perches given above:—

Preliminary plan 728.

Lot.	Name of Land.	Extent, A. R. P.	Lot.	Name of Land.	Extent, A. R. P.
15 ..	Pahala-akkarawewa, T. P. 182,506 ..	6 3 4	27 ..	Ambagahawatta ..	0 2 30
16 ..	Do. (encroachment by the owner of T. P. 182,506) ..	0 3 31	29 ..	Kondigiliyawewa ..	8 2 7
17 ..	Kamata ..	0 0 9	40 ..	Udagodagamawewa ..	6 0 37
18 ..	Pahala-akkarawewa (encroachment by the owner of T. P. 182,506) ..	0 1 27	73 ..	Kamata (threshing-floor) ..	0 0 16
			74 ..	Do. (do.) ..	0 0 19
			93 ..	Akkarawelawedibima, T. P. 216,694 ..	0 1 25

Lot.	Name of Land.	Extent, A. R. P.	Lot.	Name of Land.	Extent, A. R. P.
A 75	Akkaraidama, Gederagawa-akkarewela, T. Ps. 314,854, 314,852, 315,441, and 149,092	5 3 36	A 86	Dangahakumbura, Palugahakumbura, &c.	34 0 38
A 77	Talgahawatta	1 0 27	A 89	Akkarawelawedibima (encroachment by owner of T. P. 216,694)	0 3 2
A 78	Do.	0 1 13	A 90	Akkarawela, T. P. 216,694	1 3 17
A 81	Gangoda	1 0 34			
A 83	Do.	2 2 6			72 1 18



Surveyor-General's Office,
Colombo, March 27, 1918.

Scale of 32 Chains to an Inch.
Anuradhapura S. O. 18—1918.

C. R. LUNDIE,
for Surveyor-General.

Anuradhapura Notice No. 6,854.

Notice under "The Waste Lands Ordinances of 1897, 1899, 1900, and 1903."

TAKE notice that unless within three months from May 10, 1918, the persons, if any, who claim any interest in the lands hereinafter mentioned or in any one or more of such lands or to some interest therein make claim in person or in writing to the said lands or any of them or to some interest therein to J. M. Davies, Esq., Special Officer appointed under section 28 of "The Waste Lands Ordinances of 1897, 1899, 1900, and 1903," at his office at Colombo :

Such Special Officer, in pursuance of the powers vested in him by the said Ordinances, will declare by writing under his hand that the said lands, or such of them as to which no claim has been made, are the property of the Crown.

J. M. DAVIES,
Special Officer.

Description of the Lands referred to.

The following lots situated in the village of Talgaswewa, in the Moragalla Kadawat tulana of the Wilachchiya korale of the Nuwaragam palata, in the North-Central Province, as described in the annexed diagram :—
Preliminary plan 721.

Lot.	Name of Land.	Extent, A. R. P.	Lot.	Name of Land.	Extent, A. R. P.
1	Horuwila-elahena, Anwetiya-wehena	99 3 33	21	Cart track	1 0 4
2	Nayadutu-ela (stream)	0 1 19	22	Landukele	93 0 24
3	Anwetiya-wehena	8 0 28	23	Footpath	0 0 14
4	Footpath	0 0 10	24	Wewismathehena, Landukele	25 0 38
5	Anwetiya-wehena	11 0 3	25	Talgaswewe-ela (stream)	0 0 27
6	Part of cart track	0 1 10	26	Wewismathehena	155 0 24
7	Anwetiya-wehena (tank and bund)	36 3 6	27	Bendiwekanda (abandoned bund)	0 3 26
8	Anwetiya-wehena (reservation for bund)	0 0 33	28	Kanduwekanda (do.)	0 3 10
9	Do. (do.)	1 3 23	29	Galpodiawe-ela (stream)	0 1 3
10	Do.	3 3 13	30	Talgaswewa (tank)	127 2 22
11	Wan-ela (stream)	0 1 10	31	Wekandekella (reservation for bund)	0 3 23
12	Anwetiya-wehena (reservation for footpath)	0 0 39	32	Wan-ela (stream)	0 1 23
13	Anwetiya-wehena	4 2 0	33	Wekandekella (reservation for bund)	0 2 38
14	Horuwila-elahena (reservation for Horuwila-ela)	0 3 20	36	Tisbamba	0 1 19
15	Horuwila-ela	3 0 16	37	Do.	0 1 11
16	Pahalaelahena	136 2 18	42	Wan-ela	0 0 9
17	Footpath	0 0 37	44	Accarahena	3 1 27
18	Anwetiya-wehena	2 0 12	46	Godakiralagahahena	3 0 8
19	Do. (reservation for bund)	1 1 10	48	Wan-ela (stream)	0 0 26
20	Landukele	283 0 23	51	Pahala-ela (stream)	0 0 18
			52	Elokella (reservation for stream)	0 0 37
			53	Do. (do.)	0 0 33

Lot.	Name of Land.	Extent, A. R. P.	Lot.	Name of Land.	Extent, A. R. P.
55	Pahala-ela (stream) ..	1 3 27	88	Cart track ..	0 0 6
56	Pahalaekella (reservation for stream) ..	0 1 22	89	Landukele ..	0 2 35
57	Pahalaehena, Dalukgahahena ..	11 2 1	90	Channel ..	0 1 22
58	Dalukgaha-ela (stream) ..	0 1 9	91	Parekella (reservation for footpath) ..	0 0 27
59	Part of Horuwila-ela (stream) ..	0 0 8	92	Palugahahena ..	3 0 2
60	Linwilehena, Pahalaehena, Horuwilaehena, Landukele, &c. ..	59 3 0	93	Kumburekele ..	1 0 0
61	Footpath ..	0 1 0	94	Channel ..	0 0 10
	Do. ..	0 0 11	95	Palugahahena, Helambawehena, Landukele, &c. ..	12 1 8
63	Dalukgahaehena ..	11 0 30	96	Helambawe-ela (stream) ..	0 3 39
64	Pahala-ela (stream) ..	0 0 5	97	Footpath ..	0 0 9
65	Do. (do.) ..	0 0 3	98	Do. ..	0 0 21
67	Do. (do.) ..	0 0 26	99	Landukele (reservation for footpath) ..	0 0 13
68	Kumburekele ..	0 3 22	100	Cemetery ..	0 2 18
69	Do. ..	0 2 0	101	Helambawehena, Dalukgahaehena, and Landukele ..	63 3 38
70	Pahala-ela (stream) ..	0 0 38	102	Dalukgaha-ela (stream) ..	0 2 14
71	Landukele ..	1 3 24	103	Landukele, Dalukgahaehena ..	109 3 16
73	Wan-ela (stream) ..	0 0 8	104	Footpath ..	0 0 25
73½	Do. (do.) ..	0 0 5	105	Dalugahawekanda (abandoned bund) ..	0 1 36
76	Do. (do.) ..	0 0 15	106	Helambawekanda (do.) ..	1 0 24
78	Horow-ela (stream) ..	0 0 23	107	Cart track ..	1 1 32
78½	Do. (do.) ..	0 0 2	108	Godakiralagahahena, Dalukgahahena, Helambawehena, and Landukele ..	516 2 14
80	Wekandekella (reservation for bund) ..	3 0 21			1,819 2 0
83	Tisbamba ..	1 0 18			
84	Scholewatta ..	0 2 22			
85	Tisbamba ..	1 2 37			
87	Landukele ..	0 0 27			

and bounded as follows : on the north by the village limit of Ihala Maragahawewa, cart track from Hunuwilagama to Ihala Maragahawewa ; on the east by the village limit of Katubulugama, the village limit of Galpodiawewa, the village limit of Walpolagama ; on the south by the village limit of Weliyawa and the village limit of Rukadawewa ; and on the west by the village limit of Rukadawewa, the village limit of Horuwila, the village limit of Walanteluwewa, the village limit of Muwawembuwa.

NOTE.—The following lots lying within the above boundaries are not included in this notice, and their aggregate acreage of 114 acres and 7 perches is not included in the acreage of 1,819 acres and 2 roods given above :—

Preliminary plan 721.

Lot.	Name of Land.	Extent, A. R. P.	Lot.	Name of Land.	Extent, A. R. P.
A 34	Pansalakele ..	0 2 28	A 54	Pahalakumbura ..	0 0 8
A 35	Do. ..	0 1 2	A 66	Bogahakumbura ..	2 3 14
A 38	Gammedda ..	0 3 39	A 72	Meegahakumbura, Bogahakumbura, Puranawela, &c. ..	49 3 18
A 39	Do. ..	4 2 4	A 74	Accaraidama ..	0 0 26
A 40	Meegahakumbura ..	0 1 15	A 75	Kongahawatta ..	0 0 10
A 41	Gammedda ..	0 1 20	A 77	Accaraidama ..	0 0 28
A 43	Do. ..	1 3 4	A 79	Meegahawatta ..	0 0 28
A 45	Accaraidama (T. Ps. 202,283, 244,707, 279,049, 277,290) ..	12 0 39	A 81	Gambirigahawattchena ..	0 2 2
A 47	Godakiralagahahena ..	0 1 6	A 82	Gammedda ..	2 0 16
A 49	Landukele ..	0 0 37	A 86	Lekamageaccara (T. Ps. 222,089, 228,021, 263,144, and 266,038) ..	12 2 17
A 50	Accarakumbura, Accarahena, &c. (T. Ps. 221,388, 158,103, 263,248, 263,255, 265,351, 257,163, 291,795, 304,216, 312,878) ..	23 3 6			114 0 7

[For Diagram see page 826.]

Matara Notice No. 6,855.

Notice under "The Waste Lands Ordinances of 1897, 1899, 1900, and 1903."

TAKE notice that unless within three months from May 10, 1918, the persons, if any, who claim any interest in the land hereinafter mentioned appear before the Assistant Government Agent of the Matara District, at the Matara Kachcheri, and make claim to the said land or to some interest therein :

Such Assistant Government Agent, in pursuance of the powers vested in him by "The Waste Lands Ordinances of 1897, 1899, 1900, and 1903," will declare by writing under his hand that the said land, as to which no claim has been made, is the property of the Crown.

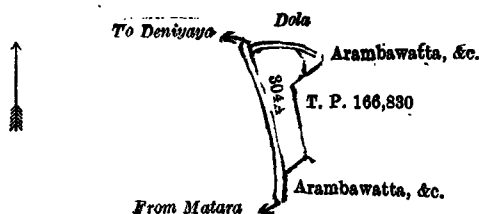
T. REID,

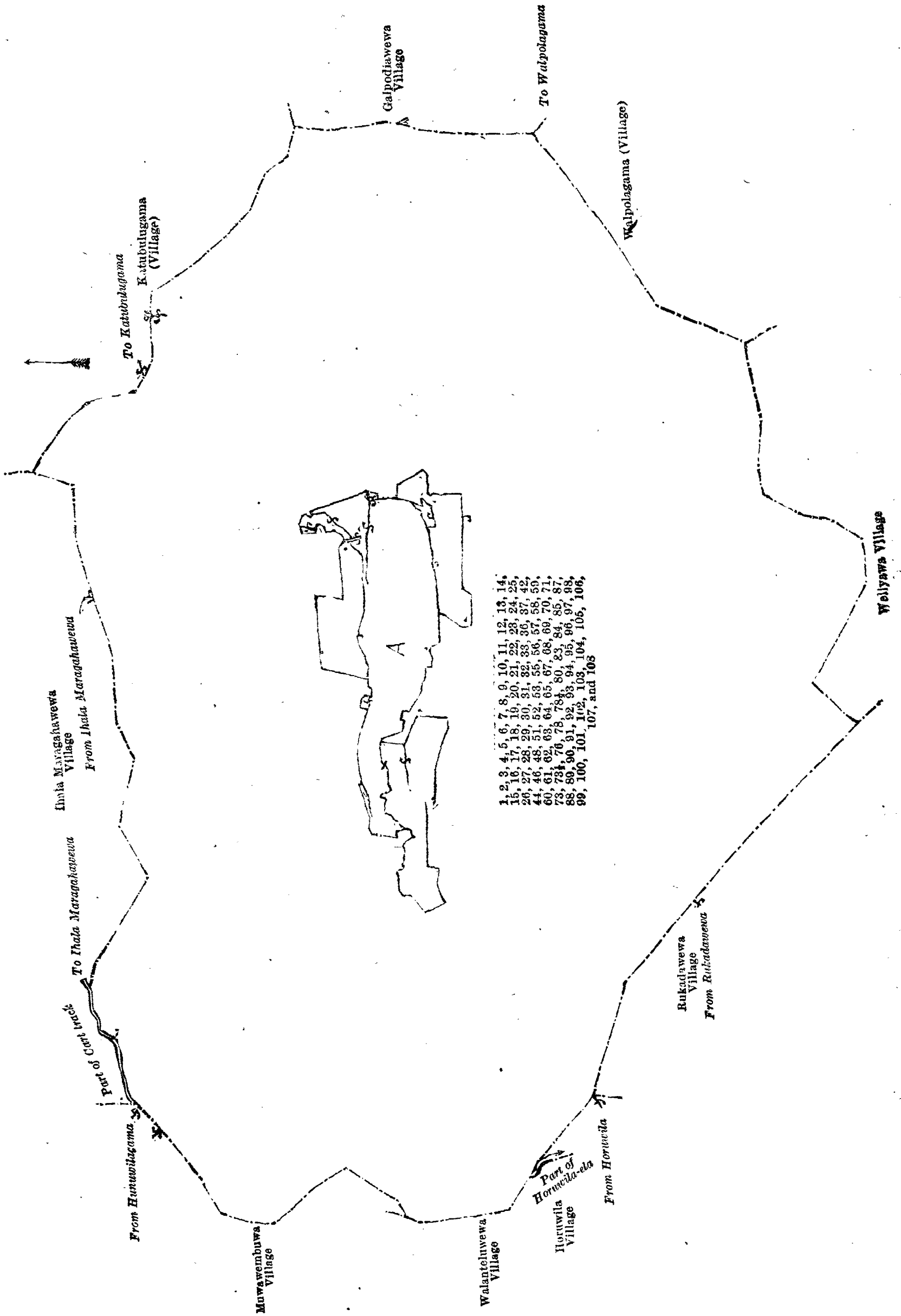
Assistant Government Agent.

Description of the Land referred to.

The following lot situated in the village of Kotapola, in the Morawak korale of the Matara District, in the Southern Province, as described in the annexed diagram :—

Lot. Name of and. Block survey preliminary plan 45. Extent, A. R. P.
 304A .. Arambawattaparapatiya 0 2 6
 and bounded as follows : on the north by a dola ; on the east by Arambawatta claimed by W. Adirian and others and T. P. 166,830 ; on the south by Arambawatta claimed by W. Adirian and others ; on the west by a road.





Surveyor-General's Office,
Colombo, March 25, 1918.

Scale of 24 Chains to an Inch.
Anuradhapura S. O. 19—1918.

C. R. LUNDIE,
for Surveyor-General.

FINAL ORDERS.

Hambantota S. O. No. 1,440.

**Order under Section 2 of "The Waste Lands Ordinances of 1897, 1899, 1900, and 1903,"
declaring Lands to be Crown Property.**

In the matter of the lands commonly called or known as Amunegilma, Tittamagunehena, &c., situate in the village of Talahaganwaduwa, in the West Giruwa pattu of the Hambantota District, in the Southern Province, and of "The Waste Lands Ordinances of 1897, 1899, 1900, and 1903."

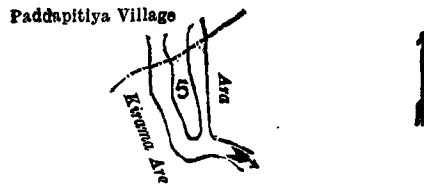
THE notice required by section 1 of "The Waste Lands Ordinances of 1897, 1899, 1900, and 1903," having been duly published in manner prescribed by that section in respect of the above-named lands (*vide* Notice No. 6,654), and no claim having been made to the said lands or to any interest therein within the period of three months from the date specified in the said notice, I, John Murray Davies, Special Officer appointed under section 28 of the said Ordinances, under and by virtue of the powers vested in me in that behalf by section 2 of the said Ordinances, do hereby on this 20th day of March, 1918, order and declare that the said lands, as more fully described herein below, situate in the village of Talahaganwaduwa, in the West Giruwa pattu of the Hambantota District, in the Southern Province, and shown as lots 5, 7A, 7V, 7Z, 8A, 8B, 10L1, 158A, 159, 283A, 284A, 294A, 295A, 304A, 304B, 342D½, and 342E½ in preliminary plan 236 and in the annexed diagrams, and containing in extent 47 acres and 28 perches, are the property of the Crown.

Description of the Lands referred to.

The following lots situated in the village of Talahaganwaduwa, in the West Giruwa pattu of the Hambantota District, in the Southern Province, as described in the annexed diagrams:—

I.—Preliminary plan 236.			Extent, A. R. P.
Lot.	Name of Land.		
5	Amunegilma	0 1 12

and bounded as follows: on the north by the village limit of Paddapitiya; on the east, south, and west by the Kirama-ara.



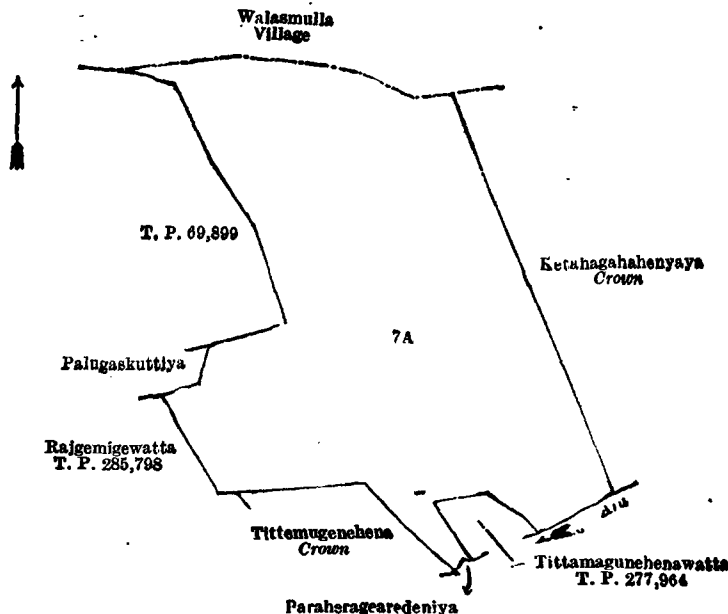
Surveyor-General's Office,
Colombo, August 8, 1917.

Scale of 8 Chains to an Inch.

W. C. S. INGLES,
Surveyor-General.

II.—Preliminary plan 236.			Extent, A. R. P.
Lot.	Name of Land.		
7A	Tittamagunehena	24 0 24

and bounded as follows: on the north by the village limit of Walasmulla; on the east by Ketahagahahenyaya claimed by the Crown; on the south by an ara, Tittamagunehenawatta granted at half-improved value, T. P. 277,964, Paraheragearedeniya claimed by Don Deonis Gunasekera Wellappulli and others, Tittamagunehena claimed by the Crown, Rajgemigewatta sold by the Crown (T. P. 285,798); on the west by Rajgemigewatta sold by the Crown (T. P. 285,798), Palugaskuttiya claimed by Don Deonis Gunasekera Vellappulli and others, T. P. 69,899.



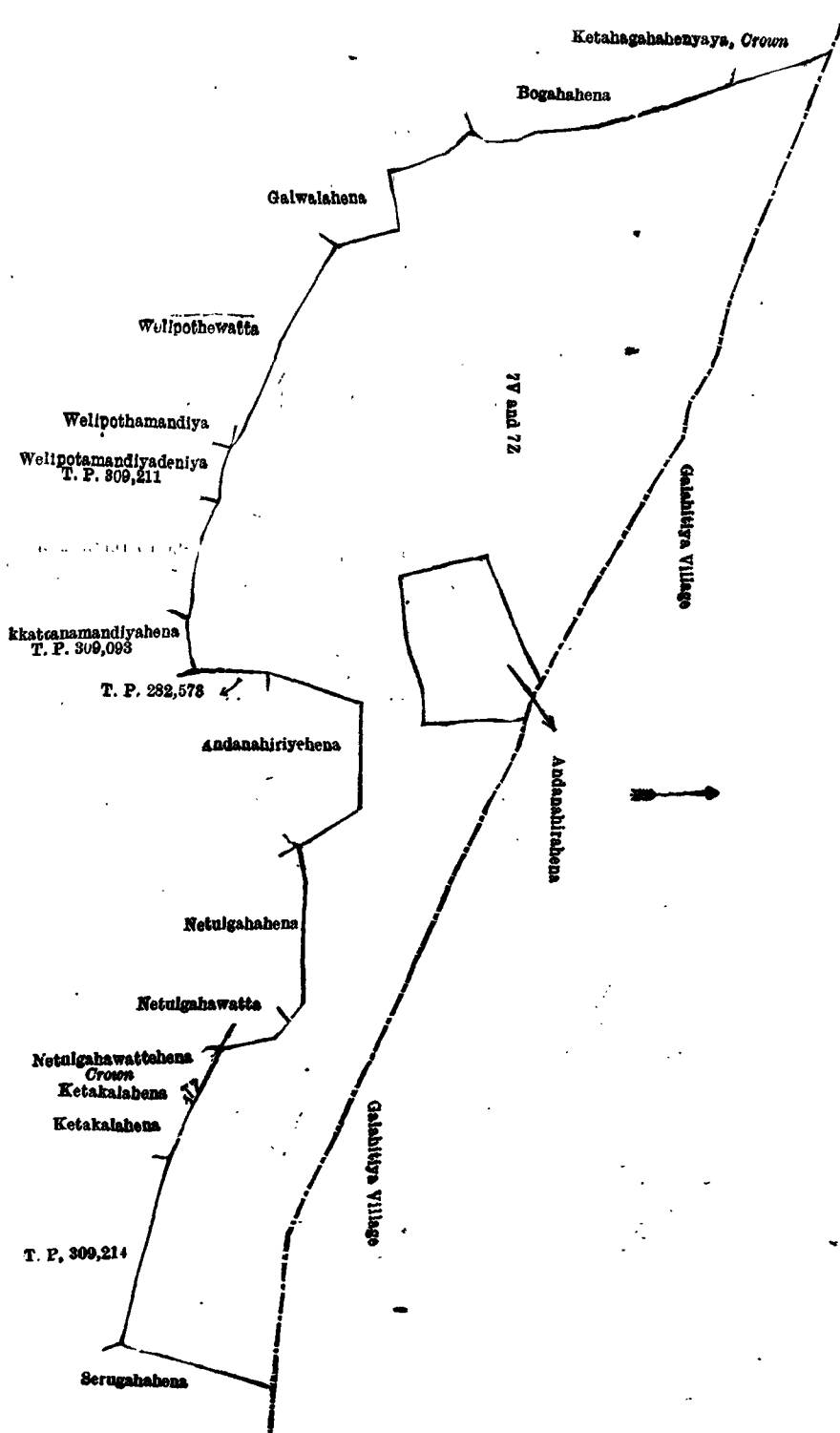
Surveyor-General's Office,
Colombo, August 8, 1917.

Scale of 8 Chains to an Inch.

W. C. S. INGLES,
Surveyor-General.

Lot.	Name of Land.	III.—Preliminary plan 236.	Extent, A. R. P.
7V	..	Kudagodahena and Ambagahena	.. 10 3 36
7Z	..	Andanahiriyeena and Kotakalahena	.. 4 2 9
			15 2 5

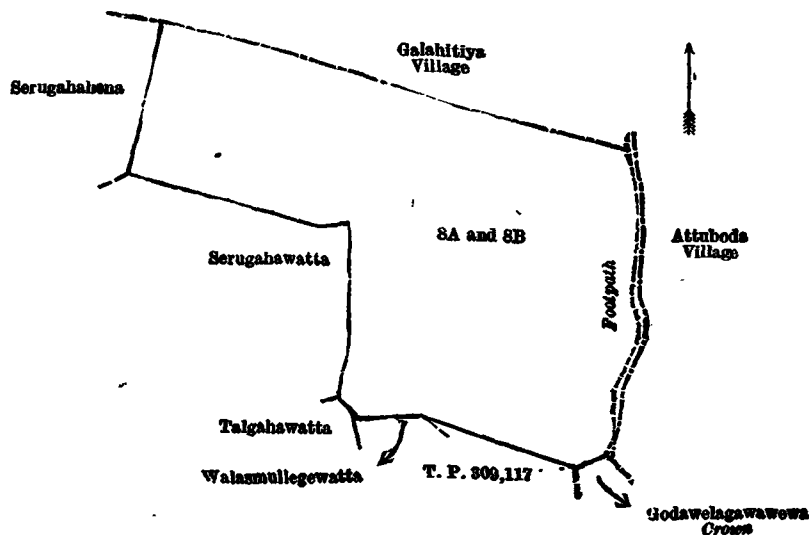
and bounded as follows : on the north by the village limit of Galahitiya, Andanahirahena claimed by Weerasinge Appu and the Crown, the village limit of Galahitiya ; on the east by Serugahahena claimed by Samaranayaka Arachchige Issuruhamy ; on the south by T. P. 309,214, Ketakalahena claimed by Hatasinarachchige Juanis, Netulgahawattahena claimed by the Crown, Netulgahawatta claimed by Wellappullige Babahamy, Natulgahahena claimed by Kitualagoda-kankanange Balahamy, Andanahiriyeena claimed by Agalakada Arachchige Don Andris, T. P. 282,578, Rukattana-mandiyahena sold by the Crown (T. P. 309,093), Rukkattanahenyaya claimed by Morakandagamage Don Appu and others, Welipotamandiyadeniya sold by the Crown (T. P. 309,211), Welipothamandiya claimed by Morakandagamage Don Appu, Welipothewatta claimed by Morakandagamage Don Appu ; on the west by Galwalahena claimed by Gunarathana Therunanse of Morakandegoda Pansala, Bogahahena claimed by Jayasinghe Arachchige Dingi Appu, Ketahagahahenyaya claimed by the Crown.



IV.—Preliminary plan 236.

Lot.	Name of Land.	Extent, A. R. P.
8A	Serugahahena	1 1 36
8B	Bakiniwalahena	4 0 18
		5 2 14

and bounded as follows: on the north by the village limit of Galahitiya; on the east by a footpath (the village limit of Attuboda); on the south by Godawelagawawewa declared to be the property of the Crown under the Waste Lands Ordinances, T. P. 309,117, Walasmullegowatta claimed by Kulasinge Juwanis, Talagahawatta (private), Serugahawatta claimed by Samaranayaka Arachchige Issuruhami; on the west by Serugahahena claimed by Samaranayaka Arachchige Issuruhami.



Surveyor-General's Office,
Colombo, August 8, 1917.

Scale of 4 Chains to an Inch.

W. C. S. INGLES,
Surveyor-General.

V.—Preliminary plan 236.

Lot.	Name of Land.	Extent, A. R. P.
10L1	Ihalawelawatta (reservation for footpath)	0 0 4

and bounded as follows: on the north by Ihalawelawatta *alias* Kanattewatta sold by the Crown; on the east by Salamangewattekele claimed by Jasin Arachchige Dineshamy and others; on the south by Salamangewatta claimed by Vidanagama Malhamy; on the west by Liyana-achchigewatta claimed by Vidanagama Appu.



Surveyor-General's Office,
Colombo, August 8, 1917.

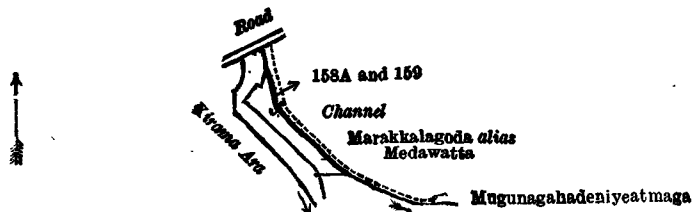
Scale of 4 Chains to an Inch.

W. C. S. INGLES,
Surveyor-General.

VI.—Preliminary plan 236.

Lot.	Name of Land.	Extent, A. R. P.
158A	Channel reservation	0 0 28
159	Amunegoda	0 1 29
		0 2 17

and bounded as follows: on the north by a road; on the east by Marakkalagoda *alias* Medawatta claimed by Don Samuel Dahanayaka and others, Mugunagahadeniyeatmaga (private); on the south and west by the Kirama-oya.



Surveyor-General's Office,
Colombo, August 8, 1917.

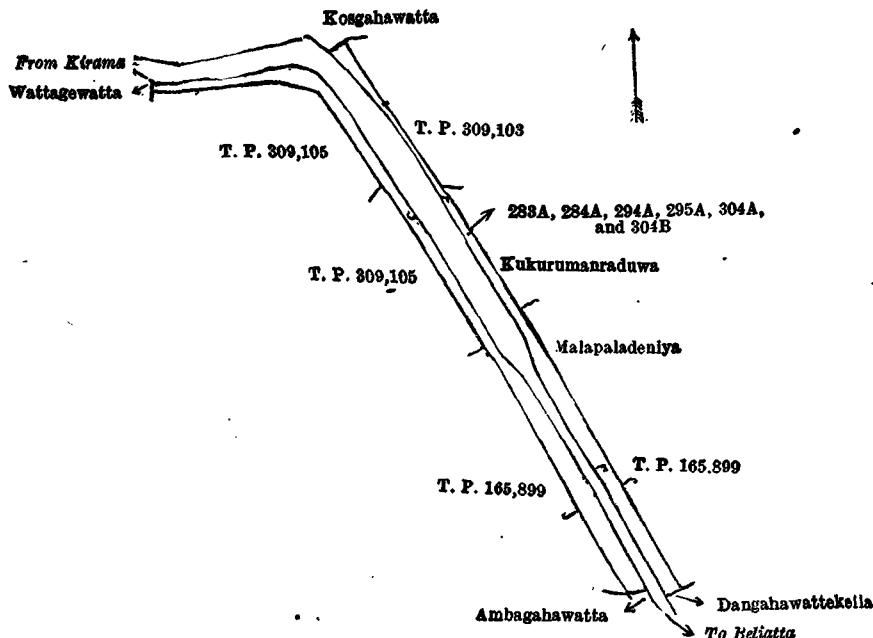
Scale of 8 Chains to an Inch.

W. C. S. INGLES,
Surveyor-General.

VII.—Preliminary plan 236.

Lot.	Name of Land.	Extent, A. R. P.	Lot.	Name of Land.	Extent, A. R. P.
283A	Reservation for road	0 0 25	304A	Reservation for road	0 0 36
284A	Do.	0 0 10	304B	Do.	0 0 34
294A	Do.	0 0 10			0 3 12
295A	Do.	0 0 17			

and bounded as follows : on the north by the road from Kirama to Beliatta, Kosgahawatta (private) ; on the east by T. P. 309,103, Kukurumankaduwa claimed by T. Don Andiris and another, Malapaladeniya claimed by Kulasinpatiranage Don Dines, T. P. 165,899 ; on the south by Dangahawattekella claimed by Kulasinpatiranage Don Nikulas, the road from Kirama to Beliatta, Ambagahawatta claimed by Kulasinpatiranage Don Cornelis ; on the west by (T. P. 165,899) T. P. 309,105, Wattedgewatta claimed by Edirisin Arachchige Juwanis.



Surveyor-General's Office,
Colombo, August 8, 1917.

Scale of 4 Chains to an Inch.

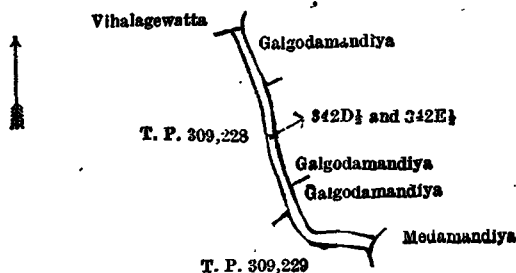
W. C. S. INGLES,
Surveyor-General.

VIII.—Preliminary plan 236.

Lot.	Name of Land.
342D $\frac{1}{2}$	Path
342E $\frac{1}{2}$	Do.

Extent, A. R. P.
0 0 12
0 0 8
<hr/>
0 0 20

and bounded as follows : on the north by Vihalagewatta claimed by Samaranyaka Weerasin Kankanange Don Lewis, on the east by Galgodamandiya claimed by Ratnapullige Antho, Galgodamandiya claimed by Samaranyakakankanange Don Lewis and others, Medamandiya claimed by Rathnapala Therunnanse ; on the south by T. P. 309,229 ; on the west by T. Ps. 309,229, 309,228.



Surveyor-General's Office,
Colombo, August 8, 1917.

Scale of 4 Chains to an Inch.

W. C. S. INGLES,
Surveyor-General.

J. M. DAVIES,
Special Officer.

March 20, 1918.

Kurunegala S. O. No. 2,101.

Order under Section 2 of "The Waste Lands Ordinances of 1897, 1899, 1900, and 1903," declaring Lands to be Crown Property.

In the matter of the lands commonly called or known as Hettigekumburapillewa, situate in the village of Moragolla, in the Mahagalboda Egoda korale of the Hiriyala hatpattu of the Kurunegala District, in the North-Western Province, and of "The Waste Lands Ordinances of 1897, 1899, 1900, and 1903."

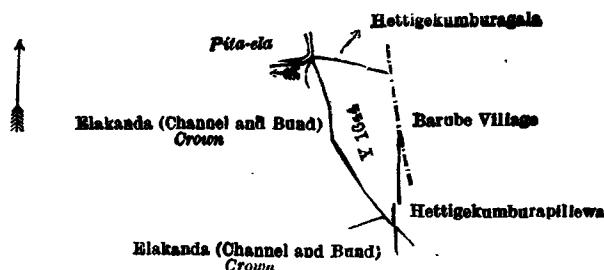
THE notice required by section 1 of "The Waste Lands Ordinances of 1897, 1899, 1900, and 1903," having been duly published in manner prescribed by that section in respect of the above-named lands (*vide* Notice No. 6,281), and no claim having been made to the said lands or to any interest therein within the period of three months from the date specified in the said notice, I, John Murray Davies, Special Officer appointed under section 28 of the said Ordinances, under and by virtue of the powers vested in me in that behalf by section 2 of the said Ordinances, do hereby on this 20th day of March, 1918, order and declare that the said lands, as more fully described herein below, situate in the village of Moragolla, in the Mahagalboda Egoda korale of the Hiriyala hatpattu of the Kurunegala District, in the North-Western Province, and shown as lots Y 1044 and Y 1044B in preliminary plan 2,032 and in the annexed diagrams, and containing in extent 1 rood and 19 perches, are the property of the Crown.

Description of the Lands referred to.

The following lots situated in the village of Moragolla, in the Mahagalhoda Egoda korale of the Hiriyala hatpattu of the Kurunegala District, in the North-Western Province, as described in the annexed diagrams:—

Lot.	Name of Land.	I.—Preliminary plan 2,032.	Extent, A. R. P.
Y 1044	Hettigekumburapillewa		0 1 8

and bounded as follows: on the north by Hettigekumburagala claimed by Pinna Henayalage Kowa; on the east by the village limit of Barube and Hettigekumburapillewa (private); on the south by Elakanda (channel and bund) belonging to Crown; on the west by Elakanda (channel and bund) belonging to Crown and Pita-ela.




Surveyor-General's Office,
Colombo, November 7, 1916.

Scale of 4 Chains to an Inch.

G. K. THORNHILL,
for Surveyor-General.

Lot.	Name of Land.	II.—Preliminary plan 2,032.	Extent, A. R. P.
Y 1044B	Hettigekumburapillewa		0 0 11

and bounded as follows: on the north and east by Elakanda (channel and bund) belonging to Crown; on the south by Nikawawela sold by Crown (T. P. 296,663); on the west by Hettigekumbura claimed by Palanaidelage Kowa Naide.



Surveyor-General's Office,
Colombo, November 7, 1916.

Scale of 4 Chains to an Inch.

G. K. THORNHILL,
for Surveyor-General.

J. M. DAVIES,
Special Officer.
March 20, 1918.

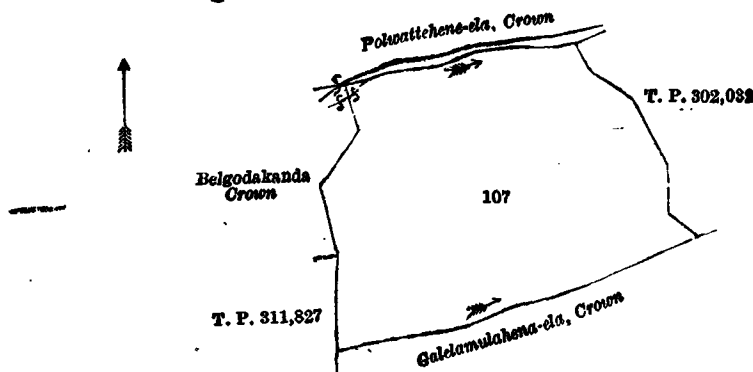
Kurunegala S. O. No. 2,102.**Order under Section 2 of "The Waste Lands Ordinances of 1897, 1899, 1900, and 1903," declaring Land to be Crown Property.**

In the matter of the land commonly called or known as Galeannemulahena, situate in the village of Dunukewatta, in the Gannawe korale of the Weudawili hatpattu of the Kurunegala District, in the North-Western Province, and of "The Waste Lands Ordinances of 1897, 1899, 1900, and 1903."

THE notice required by section 1 of "The Waste Lands Ordinances of 1897, 1899, 1900, and 1903," having been duly published in manner prescribed by that section in respect of the above-named land (*vide* Notice No. 6,692), and no claim having been made to the said land or to any interest therein within the period of three months from the date specified in the said notice, I, Norman Albert Hampton, Special Officer appointed under section 28 of the said Ordinances, under and by virtue of the powers vested in me in that behalf by section 2 of the said Ordinances, do hereby on this 17th day of March, 1918, order and declare that the said land, as more fully described herein below, situate in the village of Dunukewatta, in the Gannawe korale of the Weudawili hatpattu of the Kurunegala District, in the North-Western Province, and shown as lot 107 in preliminary plan 1,518 and in the annexed diagram, and containing in extent 3 acres 1 rood and 21 perches, is the property of the Crown.

Description of the Land referred to.

The land commonly called or known as Galeannemulahena, situated in the village of Dunukewatta, in the Gannawe korale of the Weudawili hatpattu of the Kurunegala District, in the North-Western Province, containing in extent 3 acres 1 rood and 21 perches, shown as lot 107 in preliminary plan 1,518 and in the annexed diagram; and bounded as follows: on the north by Polwattchene-ela declared to be the property of the Crown under the Waste Lands Ordinances; on the east by T. P. 302,032; on the south by Galelamulahena-ela declared to be the property of the Crown under the Waste Lands Ordinances; on the west by T. P. 311,827, Belgodakanda declared to be the property of the Crown under the Waste Lands Ordinances.



Surveyor-General's Office,
Colombo, September 17, 1917.

Scale of 4 Chains to an Inch.

W. C. S. INGLES,
Surveyor-General.

March 17, 1918.

N. A. HAMPTON,
Special Officer.

Kurunegala S. O. No. 2,108.

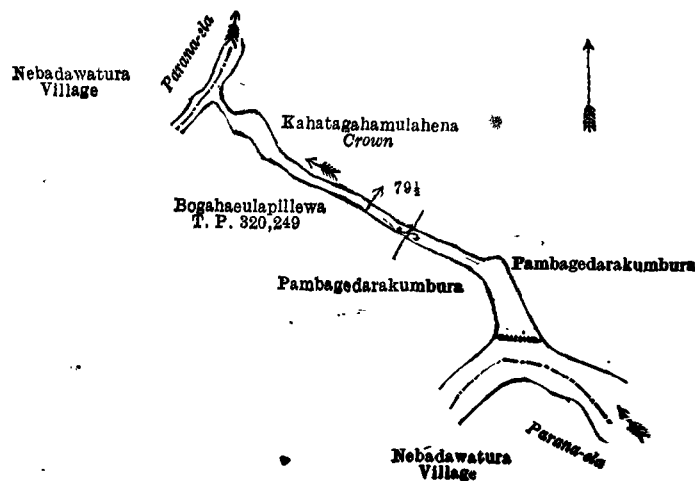
Order under Section 2 of "The Waste Lands Ordinances of 1897, 1899, 1900, and 1903,"
declaring Land to be Crown Property.

In the matter of the land commonly called or known as ela (stream), situate in the village of Boyawalana, in the Udukaha korale south of the Dambadeni hatpattu of the Kurunegala District, in the North-Western Province, and of "The Waste Lands Ordinances of 1897, 1899, 1900, and 1903."

THE notice required by section 1 of "The Waste Lands Ordinances of 1897, 1899, 1900, and 1903," having been duly published in manner prescribed by that section in respect of the above-named land (*vide* Notice No. 6,693), and no claim having been made to the said land or to any interest therein within the period of three months from the date specified in the said notice, I, Norman Albert Hampton, Special Officer appointed under section 28 of the said Ordinances, under and by virtue of the powers vested in me in that behalf by section 2 of the said Ordinances, do hereby on this 17th day of March, 1918, order and declare that the said land, as more fully described herein below, situate in the village of Boyawalana, in the Udukaha korale south of the Dambadeni hatpattu of the Kurunegala District, in the North-Western Province, and shown as lot 79½ in preliminary plan 449 and in the annexed diagram, and containing in extent 1 rood and 1 perch, is the property of the Crown.

Description of the Land referred to.

The land commonly called or known as ela (stream), situated in the village of Boyawalana, in the Udukaha korale south of the Dambadeni hatpattu of the Kurunegala District, in the North-Western Province, containing in extent 1 rood and 1 perch, shown as lot 79½ in preliminary plan 449 and in the annexed diagram; and bounded as follows: on the north by Kahatagahamulahena claimed by the Crown, Pambagedarakumbura claimed by Samarappuli Radage Jamba Henaya and others; on the east by Pambagedarakumbura claimed by Samarappuli Radage Jamba Henaya and others; on the south by Parana-ela (the village limit of Nebodawatura), Pambagedarakumbura claimed by Samarappuli Radage Ungina and others, Bogahaaulapillewa sold by the Crown (T. P. 320,249); on the west by Parana-ela (the village limit of Nebodawatura).



Surveyor-General's Office,
Colombo, September 17, 1917.

Scale of 4 Chains to an Inch.

W. C. S. INGLES,
Surveyor-General.

March 17, 1918.

N. A. HAMPTON,
Special Officer.

Kurunegala S. O. No. 2,104.

Order under Section 2 of "The Waste Lands Ordinances of 1897, 1899, 1900, and 1903,"
declaring Lands to be Crown Property.

In the matter of the lands commonly called or known as Kongahawatta (reservation for road), Meegahamulawatta (reservation for road), &c., situate in the village of Talammehera, in the Meda pattu korale east of the Katugampola hatpattu of the Kurunegala District, in the North-Western Province, and of "The Waste Lands Ordinances of 1897, 1899, 1900, and 1903."

THE notice required by section 1 of "The Waste Lands Ordinances of 1897, 1899, 1900, and 1903," having been duly published in manner prescribed by that section in respect of the above-named lands (*vide* Notice No. 6,717), and no claim having been made to the said lands or to any interest therein within the period of three months from the date specified in the said notice, I, Norman Albert Hampton, Special Officer appointed under section 28 of the said Ordinances, under and by virtue of the powers vested in me in that behalf by section 2 of the said Ordinances, do hereby on this 19th day of March, 1918, order and declare that the said lands, as more fully described herein below, situate in the village of Talammehera, in the Meda pattu korale east of the Katugampola hatpattu of the Kurunegala District, in the North-Western Province, and shown as lots 12R, 12W, 12AF, 14C, 14E, 14F, and 14I in preliminary plan 351 and in the annexed diagrams, and containing in extent 1 rood and 32 perches, are the property of the Crown.

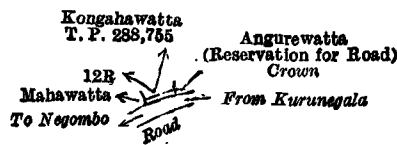
Description of the Lands referred to.

The following lots situated in the village of Talammehera, in the Meda pattu korale east of the Katugampola hatpattu of the Kurunegala District, in the North-Western Province, as described in the annexed diagrams:—

I.—Preliminary plan 351.

Lot.	Name of Land.	Extent, A. R. P.
12R	Kongahawatta (reservation for road)	0 0 4

and bounded as follows: on the north by Kongahawatta sold by the Crown (T. P. 288,755); on the east by Angurewatta (reservation for road) leased from the Crown; on the south by the road from Kurunegala to Negombo; on the west by Mahawatta claimed by H. M. Girigoris, *ex-Arachchi*.



Surveyor-General's Office,
Colombo, October 2, 1917.

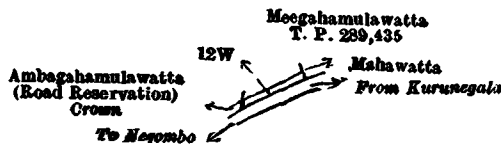
Scale of 8 Chains to an Inch.

C. R. LUNDIE,
for Surveyor-General.

II.—Preliminary plan 351.

Lot.	Name of Land.	Extent, A. R. P.
12W	Meegahamulawatta (reservation for road)	0 0 17

and bounded as follows : on the north by Meegahamulawatta sold by the Crown (T. P. 289,435) ; on the east by Mahawatta claimed by H. M. Girigoris, *ex-Arachchi* ; on the south by the road from Kurunegala to Negombo ; on the west by Ambagahamulawatta (reservation for road) leased from the Crown.



Surveyor-General's Office,
Colombo, October 2, 1917.

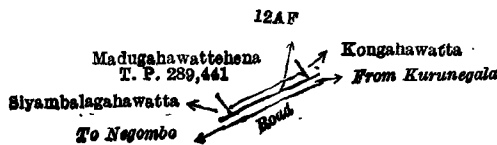
Scale of 8 Chains to an Inch.

C. R. LUNDIE,
for Surveyor-General.

III.—Preliminary plan 351.

Lot.	Name of Land.	Extent, A. R. P.
12AF	Madugahawattehena (road reservation)	0 0 20

and bounded as follows : on the north by Madugahawattehena sold by the Crown (T. P. 289,441) ; on the east by Kongahawatta claimed by M. Luwis ; on the south by the road from Kurunegala to Negombo ; on the west by Siyambalagahawatta claimed by Punchilama and others.



Surveyor-General's Office,
Colombo, October 2, 1917.

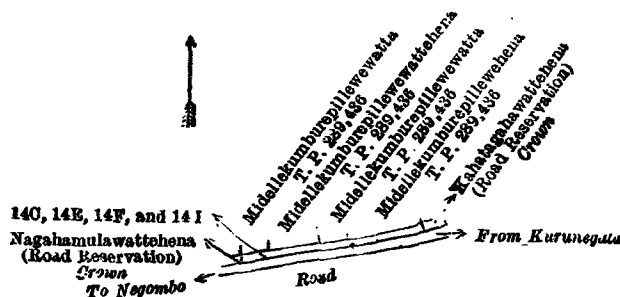
Scale of 8 Chains to an Inch.

C. R. LUNDIE,
for Surveyor-General.

IV.—Preliminary plan 351.

Lot.	Name of Land.	Extent, A. R. P.
14C	Midellekumburepillewewatta (road reservation)	0 0 4
14E	Midellekumburepillewehena (do.)	0 0 10
14F	Midellekumburepillewewatta (do.)	0 0 4
14 I	Midellekumburepillewehena (do.)	0 0 13
		0 0 31

and bounded as follows : on the north by Midellekumburepillewewatta, Midellekumburepillewewattehena, Midellekumburepillewewatta, Midellekumburepillewehena sold by the Crown (T. P. 289,436) ; on the east by Kahatagahawattahena (road reservation) declared to be the property of the Crown under the Waste Lands Ordinances ; on the south by the road from Kurunegala to Negombo ; on the west by Nagahamulawattehena (road reservation) declared to be the property of the Crown under the Waste Lands Ordinances.



Surveyor-General's Office,
Colombo, October 2, 1917.

Scale of 8 Chains to an Inch.

C. R. LUNDIE,
for Surveyor-General.

March 19, 1918.

N. A. HAMPTON,
Special Officer.

Kurunegala S. O. No. 2,105.

Order under Section 2 of "The Waste Lands Ordinances of 1897, 1899, 1900, and 1903,"
declaring Lands to be Crown Property.

In the matter of the lands commonly called or known as Mohottawaralagegamakele, situate in the village of Galwewa, in the Mahagalboda Egoda korale of the Hiriyala hatpattu of the Kurunegala District, in the North-Western Province, and of "The Waste Lands Ordinances of 1897, 1899, 1900, and 1903."

THE notice required by section 1 of "The Waste Lands Ordinances of 1897, 1899, 1900, and 1903," having been duly published in manner prescribed by that section in respect of the above-named lands (*vide* Notice No. 6,720), and no claim having been made to the said lands or to any interest therein within the period of three months from the date specified in the said notice, I, John Murray Davies, Special Officer appointed under section 28 of the said Ordinances, under and by virtue of the powers vested in me in that behalf by section 2 of the said Ordinances, do hereby on this 21st day of March, 1918, order and declare that the said lands, as more fully described herein below, situate in the village of Galwewa, in the Mahagalboda Egoda korale of the Hiriyala hatpattu of the Kurunegala District, in the North-Western Province, and shown as lots B 83, C 83, 2180 in preliminary plan 4,385 and in the annexed diagram, and containing in extent 55 acres and 33 perches, are the property of the Crown.

Description of the Lands referred to.

The following lots situated in the village of Galwewa, in the Mahagalboda Egoda korale of the Hiriyala hatpattu of the Kurunegala District, in the North-Western Province, as described in the annexed diagram:—

Lot.		Name of Land.	Extent, A. B. P.		
B	83	Mohottawaralagegamakele	48 0 4
C	83	Do.	4 3 17
	2180	Do. (reservation for ela)	2 1 12
					55 0 33

and bounded as follows: on the north by the village limit of Kudawewa, the village limit of Uyangolla (Uyangollahena claimed by the Crown and A. M. Amarasuriar and others); on the east by the village limit of Uyangolla; on the south by Mohottawaralagekele claimed by the Crown; on the west by Hiripitiya-ela, village limit of Kudawewa (Kudawewa-mukalana claimed by the Crown).

[For Diagram see page 835.]

Kurunegala S. O. No. 2,106.

Order under Section 2 of "The Waste Lands Ordinances of 1897, 1899, 1900, and 1903,"
declaring Lands to be Crown Property.

In the matter of the lands commonly called or known as Nagahamulahena, Galpotagawahena, and Kethiganagalahena, situate in the village of Waldeniya, in the Udukaha korale east of the Dambadeni hatpattu of the Kurunegala District, in the North-Western Province, and of "The Waste Lands Ordinances of 1897, 1899, 1900, and 1903."

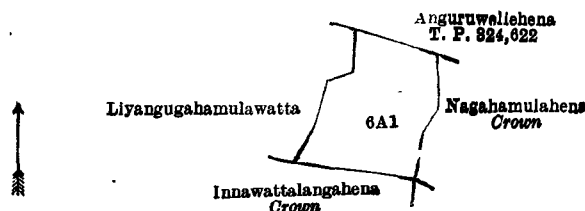
THE notice required by section 1 of "The Waste Lands Ordinances of 1897, 1899, 1900, and 1903," having been duly published in manner prescribed by that section in respect of the above-named lands (*vide* Notice No. 6,690), and no claim having been made to the said lands or to any interest therein within the period of three months from the date specified in the said notice, I, Norman Albert Hampton, Special Officer appointed under section 28 of the said Ordinances, under and by virtue of the powers vested in me in that behalf by section 2 of the said Ordinances, do hereby on this 17th day of March, 1918, order and declare that the said lands, as more fully described herein below, situate in the village of Waldeniya, in the Udukaha korale east of the Dambadeni hatpattu of the Kurunegala District, in the North-Western Province, and shown as lots 6A1, 6E, and 33B in preliminary plan 459 and in the annexed diagrams, and containing in extent 4 acres 1 rood and 11 perches, are the property of the Crown.

Description of the Lands referred to.

The following lots situated in the village of Waldeniya, in the Udukaha korale east of the Dambadeni hatpattu of the Kurunegala District, in the North-Western Province, as described in the annexed diagrams:—

Lot.		Name of Land.	Extent, A. B. P.		
6A1	..	Nagahamulahena	0 2 16

and bounded as follows: on the north by Anguruwellehena sold by the Crown (T. P. 324,622); on the east by Nagahamulahena declared to be the property of the Crown under the Waste Lands Ordinances; on the south by Innawattalagahena declared to be the property of the Crown under the Waste Lands Ordinances; on the west by Liyangugahamulawatta claimed by Hewagalage Balaya and others.



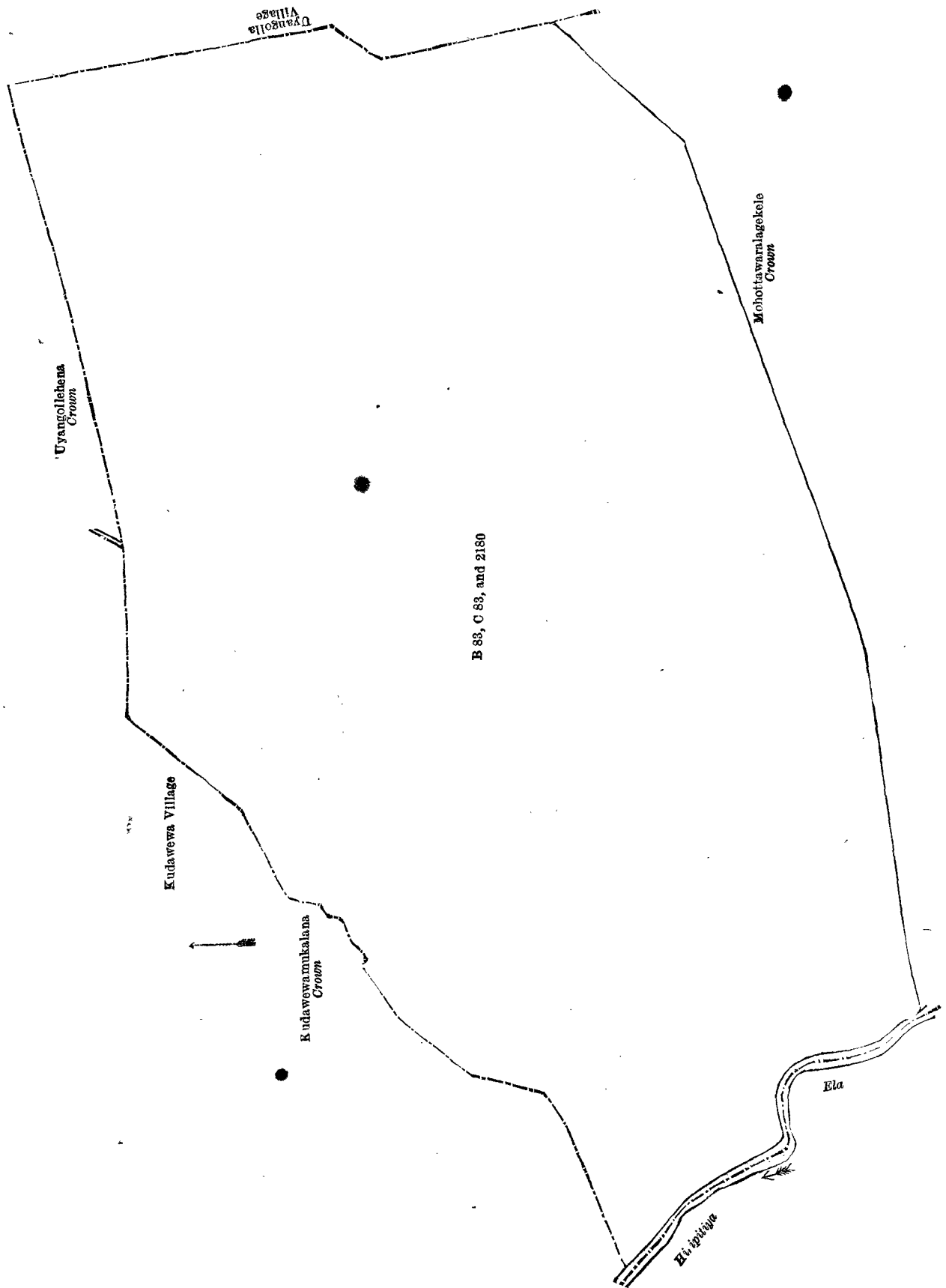
Surveyor-General's Office,
Colombo, September 13, 1917.

Scale of 4 Chains to an Inch.

W. C. S. INGLETS,
Surveyor-General.

Lot.		Name of Land.	Extent, A. B. P.		
6E	..	Galpotagawahena	2 0 31

and bounded as follows: on the north by Galwalangahena sold by the Crown (T. P. 305,071); on the east by Kendagollehena declared to be the property of the Crown under the Waste Lands Ordinances, Pallagahamulahena declared to



Surveyor-General's Office,
Colombo, September 19, 1917.

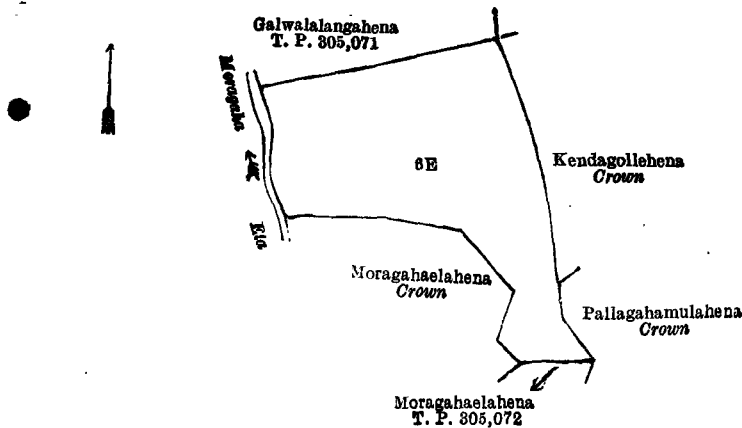
Scale of 4 Chains to an Inch.

W. C. S. INGLES,
Surveyor-General.

March 21, 1918.

J. M. DAVIES,
Special Officer.

be the property of the Crown under the Waste Lands Ordinances ; on the south by Moragahaelahena sold by the Crown (T. P. 305,072), Moragahaelahena declared to be the property of the Crown under the Waste Lands Ordinances ; on the west by Moragaha-ela.



Surveyor-General's Office,
Colombo, September 13, 1917.

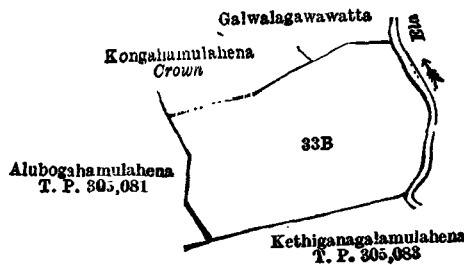
Scale of 4 Chains to an Inch.

W. C. S. INGLES,
Surveyor-General.

III.—Preliminary plan 459.

Lot.	Name of Land.	Extent, A. R. P.
33B	Kethiganagalamulahena	1 2 4

and bounded as follows : on the north by Kongahamulahena declared to be the property of the Crown under the Waste Lands Ordinances, Galwalagawawatta claimed by Hewagalage Setuwa and others ; on the east by Moragaha-ela ; on the south by Kethiganagalamulahena sold by the Crown (T. P. 305,083) ; on the west by Alubogahamulahena sold by the Crown (T. P. 305,081).



Surveyor-General's Office,
Colombo, September 13, 1917.

Scale of 4 Chains to an Inch.

W. C. S. INGLES,
Surveyor-General.

March 17, 1918.

N. A. HAMPTON,
Special Officer.

Kurunegala S. O. No. 2,107.

Order under Section 2 of "The Waste Lands Ordinances of 1897, 1899, 1900, and 1903,"
declaring Land to be Crown Property.

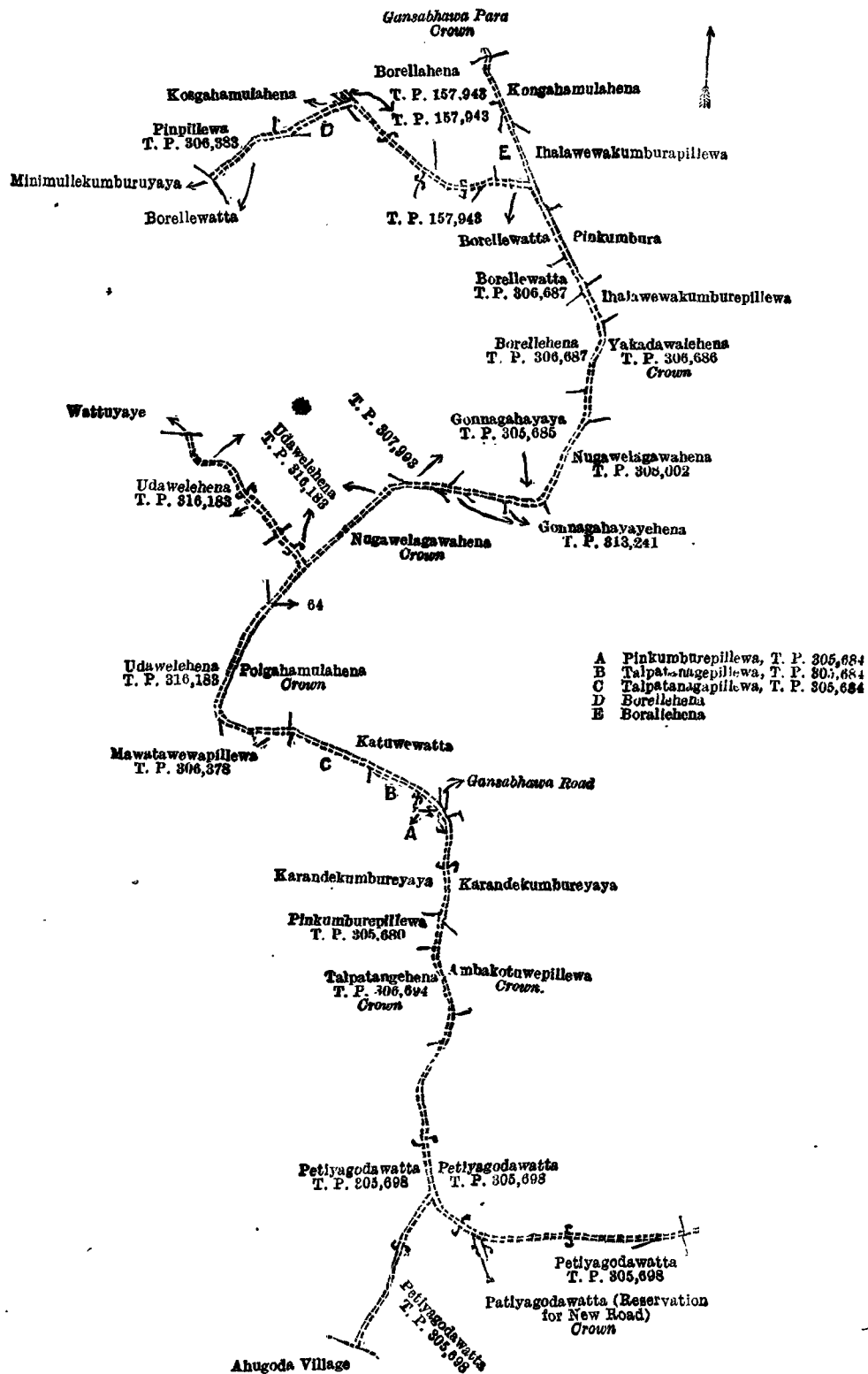
In the matter of the land commonly called or known as Gansabhawa road, situate in the village of Godawita, in the Rekko pattu korale of the Dambadeni hatpattu of the Kurunegala District, in the North-Western Province, and of "The Waste Lands Ordinances of 1897, 1899, 1900, and 1903."

THE notice required by section 1 of "The Waste Lands Ordinances of 1897, 1899, 1900, and 1903," having been duly published in manner prescribed by that section in respect of the above-named land (*vide* Notice No. 6,676), and no claim having been made to the said land or to any interest therein within the period of three months from the date specified in the said notice, I, Norman Albert Hampton, Special Officer appointed under section 28 of the said Ordinances, under and by virtue of the powers vested in me in that behalf by section 2 of the said Ordinances, do hereby on this 17th day of March, 1918, order and declare that the said land, as more fully described herein below, situate in the village of Godawita, in the Rekko pattu korale of the Dambadeni hatpattu of the Kurunegala District, in the North-Western Province, and shown as lot 64 in preliminary plan 1,489 and in the annexed diagram, and containing in extent 3 acres and 22 perches, is the property of the Crown.

Description of the Land referred to.

The land commonly called or known as Gansabhawa road, situated in the village of Godawita, in the Rekko pattu korale of the Dambadeni hatpattu of the Kurunegala District, in the North-Western Province, containing in extent 3 acres and 22 perches, and shown as lot 64 in preliminary plan 1,489 and in the annexed diagram ; and bounded as follows : on the north by Gansabhawa para belonging to the Crown ; on the east by Kongahamulahena claimed by Samarakoon Mudiyanse Kiri Mudiyanse and others, Ithalawewakumburapillewa claimed by Samarakoon Mudiyanse Kiri Mudiyanse, Pinkumbura (private), Ithalawewakumburapillewa claimed by Samarakoon Mudiyanse Kiri Banda and others, Yakadawalahena claimed by the Crown, T. P. 306,696. Nugawelagawahena sold by the Crown (T. P. 308,002), Gonnagahayayehena sold by the Crown (T. P. 313,241), Nugawelagawahena claimed by the Crown, Polgahamulahena claimed by the Crown, Katuwewatta sold by the Crown, the Gansabhawa road, Karandekumbureyaya (private), Ambakotuwepillewa claimed by the Crown, Petiyagodawatta sold by the Crown (T. P. 305,698), a road ; on the south by Petiyagodawatta sold by the

Crown (T. P. 305,698), Petiyagodawatta (reservation for new road) to be declared the property of the Crown under the Waste Lands Ordinances, Petiyagodawatta sold by the Crown (T. P. 305,698), the village limit of Ahugoda ; on the west by Petiyagodawatta sold by the Crown (T. P. 305,698), T. P. 306,694 Pinkumburepillewa. sold by the Crown (T. P. 305,680), Karandekumbureyaya (private), Pinkumburepillewa sold by the Crown (T. P. 305,684), Talpatanagepillewa sold by the Crown (T. P. 305,684), Mawatawewapillewa sold by the Crown (T. P. 306,378), Udawelehena sold by the Crown (T. P. 316,183), Wattuyaya (private), Udawelehena sold by the Crown (T. P. 316,183), T. P. 307,993, Gonnagahayaya sold by the Crown (T. P. 305,685), Borellehena sold by the Crown (T. P. 306,687), Borellewatta sold by the Crown (T. P. 306,687), Borellewatta claimed by Samarakoon Mudiyanse Kiri Mudiyanse, T. P. 157,943, Borellehena claimed by Wimalatissa Unnanse, Borellewatta claimed by ditto, Minimullekumburuyaya (private), Pinpillewa sold by the Crown (T. P. 306,383), Kosgahamulahena sold by the Crown, T. P. 157,943, Borellehena claimed by Samarakoon Mudiyanse Kiri Mudiyanse and others, T. P. 157,943, Borellehena claimed by S. M. Ausadahami and another.



Surveyor-General's Office,
Colombo, July 30, 1917,

Scale of 8 Chains to an Inch.

A. H. G. DAWSON,
for Surveyor-General.

N. A. HAMPTON,
Special Officer.

March 17, 1918.

Uva S. O. No. 2,313.

Order under Section 2 of "The Waste Lands Ordinances of 1897, 1899, 1900, and 1903,"
declaring Land to be Crown Property.

In the matter of the land commonly called or known as Nikakotuwa, situate in the village of Alutwela, in the Rilpola korale of the Yatikinda division, in the Province of Uva, and of "The Waste Lands Ordinances of 1897, 1899, 1900, and 1903."

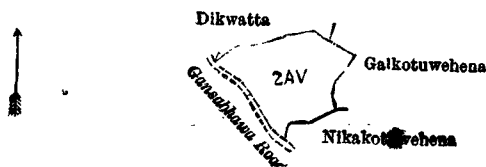
THE notice required by section 1 of "The Waste Lands Ordinances of 1897, 1899, 1900, and 1903," having been duly published in manner prescribed by that section in respect of the above-named land (*vide* Notice No. 6,289), and no claim having been made to the said land or to any interest therein within the period of three months from the date specified in the said notice, I, John Murray Davies, Special Officer appointed under section 28 of the said Ordinances, under and by virtue of the powers vested in me in that behalf by section 2 of the said Ordinances, do hereby, on this 11th day of February, 1918, order and declare that the said land, as more fully described herein below, situate in the village of Alutwela, in the Rilpola korale of the Yatikinda division, in the Province of Uva, and shown as lot 2AV in preliminary plan 90 and in the annexed diagram, and containing in extent 1 acre 1 rood and 37 perches, is the property of the Crown.

Description of the Land referred to.

The following lot situated in the village of Alutwela, in the Rilpola korale of the Yatikinda division, in the Province of Uva, as described in the annexed diagram :—

Lot.	Name of Land.	Preliminary plan 90.	Extent, A. R. P.
2AV	Nikakotuwa		1 1 37

and bounded as follows : on the north by Dikwatta claimed by Ranasinghe Arachchillage Singho Appuhamy and others, Galkotuwehena claimed by Don Pabilis Appuhamy ; on the east by Galkotuwehena claimed by Don Pabilis Appuhamy ; on the south by Nikakotuwehena claimed by Don Pabilis Appuhamy ; on the west by a Gansabhawa road.



Surveyor-General's Office,
Colombo, October 12, 1916.

Scale of 8 Chains to an Inch.

G. K. THORNHILL,
for Surveyor-General.

February 11, 1918.

J. M. DAVIES,
Special Officer.

Uva S. O. No. 2,314.

Order under Section 4, Sub-section (1), of "The Waste Lands Ordinances of 1897, 1899, 1900, and 1903."

In the matter of the land commonly called or known as Galehena, situate in the village of Alutwela, in the Rilpola korale of the Yatikinda division, in the Province of Uva, and of "The Waste Lands Ordinances of 1897, 1899, 1900, and 1903."

WHEREAS in pursuance of section 1 of the said Ordinances it was duly declared and notified on the 5th day of April, 1917, that if no claim to the land commonly called or known as Galehena, situate in the village of Alutwela, in the Rilpola korale of the Yatikinda division, in the Province of Uva, containing in extent 2 acres and 6 perches, and shown as lot 6M in preliminary plan 90 and in the annexed diagram, was made to John Murray Davies, Special Officer appointed under section 28 of the said Ordinances, within the period of three months from the date specified in the said notice, such land would be declared the property of the Crown, and dealt with on account of the Crown (*vide* Notice No. 6,289) :

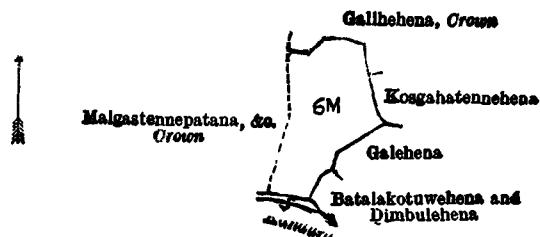
And whereas Margaret Selviah made claim thereto, and I, John Murray Davies, Special Officer appointed under section 28 of the said Ordinances, made due inquiry into such claim, and whereas the said claimant and I, came to an agreement in writing dated the 22nd day of October, 1917, concerning the said land, under section 4, sub-section (1), of the said Ordinances, whereby it was agreed that the said claimant should be declared the purchaser of the said land upon payment on or before the 30th day of November, 1917, to the Government Agent, Province of Uva, or to the Settlement Officer, of a sum of Rupees Fifty-one only (Rs. 51), as the purchase amount of the said land, and whereas the said amount has been duly paid by the said claimant, she is hereby, in pursuance of the agreement afore-mentioned, declared to be the purchaser of the said land, as more fully described herein below.

Description of the Land referred to.

The following lot situated in the village of Alutwela, in the Rilpola korale of the Yatikinda division, in the Province of Uva, as described in the annexed diagram :—

Lot.	Name of Land.	Preliminary plan 90.	Extent, A. R. P.
6M	Galehena		2 0 6

and bounded as follows : on the north by Galihehena acquired by the Crown ; on the east by Galihehena acquired by the Crown, Kosgahatennehena claimed by Vedage Dingirihamy, Galehena claimed by Attanayaka Mudiyansele Thelenis, Batalakotuwehena and Dimbulehena claimed by Muthusamy ; on the south by a kandura ; on the west by Malgastennepatana, &c., declared to be the property of the Crown under the Waste Lands Ordinances.



Surveyor-General's Office,
Colombo, October 12, 1916.

Scale of 8 Chains to an Inch.

G. K. THORNHILL,
for Surveyor-General.

February 11, 1918.

J. M. DAVIES,
Special Officer.

Uva S. O. No. 2,315.

Order under Section 4, Sub-section (1), of "The Waste Lands Ordinances of 1897, 1899, 1900, and 1903."
In the matter of the land commonly called or known as Thawalantennehena, situate in the village of Alutwela, in the Rilpola korale of the Yatikinda division, in the Province of Uva, and of "The Waste Lands Ordinances of 1897, 1899, 1900, and 1903."

WHEREAS in pursuance of section 1 of the said Ordinances it was duly declared and notified on the 5th day of April, 1917, that if no claim to the land commonly called or known as Thawalantennehena, situate in the village of Alutwela, in the Rilpola korale of the Yatikinda division, in the Province of Uva, containing in extent 3 roods and 33·25 perches, and shown as lot 2AI in preliminary plan 90 and in the annexed diagram, was made to John Murray Davies, Special Officer appointed under section 28 of the said Ordinances, within the period of three months from the date specified in the said notice, such land would be declared the property of the Crown, and dealt with on account of the Crown (*vide* Notice No. 6,289):

And whereas (1) Kawenna Assan and (2) Anipa Amma made claim thereto, and I, John Murray Davies, Special Officer appointed under section 28 of the said Ordinances, made due inquiry into such claim, and whereas the said claimants and I came to two agreements in writing dated the 22nd day of October, 1917, and the 8th day of November, 1917, concerning the said land, under section 4, sub-section (1), of the said Ordinances, whereby it was agreed that the said claimants should be declared the purchasers of the said land upon payment on or before the 31st day of January, 1918, to the Government Agent, Province of Uva, of a sum of Rupees Twenty-six only (Rs. 26), as the purchase amount of the said land, and whereas the said amount has been duly paid by the said claimants, they are hereby, in pursuance of the agreements afore-mentioned, declared to be the purchasers of the said land, as more fully described herein below.

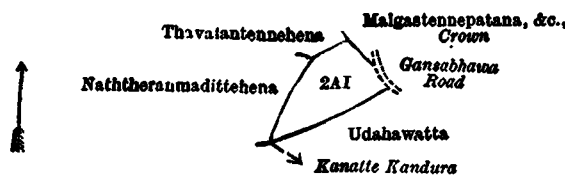
Description of the Land referred to.

The following lot situated in the village of Alutwela, in the Rilpola korale of the Yatikinda division, in the Province of Uva, as described in the annexed diagram:—

Preliminary plan 90.

Lot.	Name of Land.	Extent, A. R. P.
2AI	Thawalantennehena	0 3 33·25

and bounded as follows: on the north by Thawalantennehena claimed by Araith Bonsong; on the east by Malgastennepatana, &c., declared to be the property of the Crown under the Waste Lands Ordinances, a Gansabhawa road; on the south by Udahawatta claimed by C. S. Ibrahim, the Kanattakandura; on the west by Neththeranmadittehena claimed by Ratnayaka Mudiyansele Appuhamy.



Surveyor-General's Office,
Colombo, October 12, 1916.

Scale of 8 Chains to an Inch.

G. K. THORNHILL,
for Surveyor-General.

J. M. DAVIES,
Special Officer.

February 11, 1918.

Kegalla S. O. No. 204.

Order under Section 4, Sub-section (1), of "The Waste Lands Ordinances of 1897, 1899, 1900, and 1903."

In the matter of the lands commonly called or known as Dankotuwehena and Deiyandeniyahena, situate in the village of Elugalla, in the Galboda korale of the Kegalla District, in the Province of Sabaragamuwa, and of "The Waste Lands Ordinances of 1897, 1899, 1900, and 1903."

WHEREAS in pursuance of section 1 of the said Ordinances it was duly declared and notified on the 14th day of May, 1915, that if no claim to the lands commonly called or known as Dankotuwehena and Deiyandeniyahena, situate in the village of Elugalla, in the Galboda korale of the Kegalla District, in the Province of Sabaragamuwa, containing in extent 1 acre and 5 perches, and shown as lots 17 and 33 in preliminary plan 166 and in the annexed diagrams, was made to Thomas Graham Willett, Special Officer appointed under section 28 of the said Ordinances, within the period of three months from the date specified in the said notice, such lands would be declared the property of the Crown, and dealt with on account of the Crown (*vide* Notice No. 5,570):

And whereas (1) Rupassarapedige Sirimala and (2) Mohandirangedara Siyatu made claim thereto, and Thomas Graham Willett, Special Officer appointed under section 28 of the said Ordinances, made due inquiry into such claim, and whereas the said claimants and the said Thomas Graham Willett, Special Officer, came to two agreements in writing, both dated the 27th day of October, 1915, concerning the said lands, under section 4, sub-section (1), of the said Ordinances, whereby it was agreed that the said claimants should be declared the purchasers of the said lands upon payment, on or before the 30th day of November, 1915, to the Assistant Government Agent at Kegalla, of a sum of Rupees Seventeen only (Rs. 17), as the purchase amount of the said lands, and whereas the said amount has been duly paid by the said claimants, they are hereby, in pursuance of the agreements aforementioned, declared to be the purchasers of the said lands, as more fully described herein below.

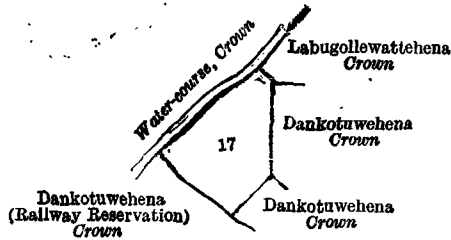
Description of the Lands referred to.

The following lots situated in the village of Elugalla, in the Galboda korale of the Kegalla District, in the Province of Sabaragamuwa, as described in the annexed diagrams:—

I.—Preliminary plan 166.

Lot.	Name of Land.	Extent, A. R. P.
17	Dankotuwehena	0 1 28

and bounded as follows: on the north by a water-course to be declared the property of the Crown under the Waste Lands Ordinances, Labugollewattehena to be declared the property of the Crown under the Waste Lands Ordinances; on the east by Dankotuwehena to be declared the property of the Crown under the Waste Lands Ordinances; on the south by Dankotuwehena to be declared the property of the Crown under the Waste Lands Ordinances, Dankotuwehena (railway reservation) to be declared the property of the Crown under the Waste Lands Ordinances; on the west by Dankotuwehena (railway reservation) to be declared the property of the Crown under the Waste Lands Ordinances, a water-course to be declared the property of the Crown under the Waste Lands Ordinances.



Surveyor-General's Office,
Colombo, November 20, 1917.

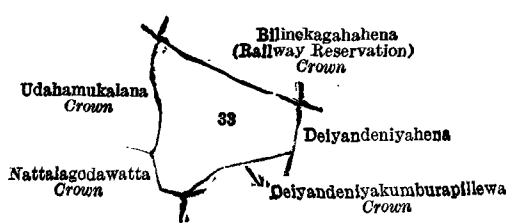
Scale of 4 Chains to an Inch.

C. R. LUNDIE,
for Surveyor-General.

II.—Preliminary plan 166.

Lot.	Name of Land.	Extent, A. R. P.
33 ..	Deiyandenyahena ..	0 2 17

and bounded as follows : on the north by Bilinekagahahena (railway reservation) to be declared the property of the Crown under the Waste Lands Ordinances ; on the east by Deiyandenyahena sold to Mohandiramrallage Ranhamy under the Waste Lands Ordinances ; on the south by Deiyandenyakumburapillewa to be declared the property of the Crown under the Waste Lands Ordinances, Nattalagodawatta to be declared the property of the Crown under the Waste Lands Ordinances ; on the west by Nattalagodawatta to be declared the property of the Crown under the Waste Lands Ordinances, Udahamukalana to be declared the property of the Crown under the Waste Lands Ordinances.



Surveyor-General's Office,
Colombo, November 20, 1917.

Scale of 4 Chains to an Inch.

C. R. LUNDIE,
for Surveyor-General.

J. M. DAVIES,
Special Officer.

March 14, 1918.

Kegalla S. O. No. 205.

Order under Section 4, Sub-section (1), of "The Waste Lands Ordinances of 1897, 1899, 1900, and 1903."

In the matter of the lands commonly called or known as Kongahamulahena, Deiyandenyehena, and Dankotuwehena, situate in the village of Elugalla, in the Galboda korale of the Kegalla District, in the Province of Sabaragamuwa, and of "The Waste Lands Ordinances of 1897, 1899, 1900, and 1903."

WHEREAS in pursuance of section 1 of the said Ordinances it was duly declared and notified on the 14th day of May, 1915, that if no claim to the lands commonly called or known as Kongahamulahena, Deiyandenyehena, and Dankotuwehena, situate in the village of Elugalla, in the Galboda korale of the Kegalla District, in the Province of Sabaragamuwa, containing in extent 1 acre and 24 perches, and shown as lots 10 and 13 in preliminary plan 166 and in the annexed diagram, was made to Thomas Graham Willett, Special Officer appointed under section 28 of the said Ordinances, within the period of three months from the date specified in the said notice, such lands would be declared the property of the Crown, and dealt with on account of the Crown (*vide* Notice No. 5,570) :

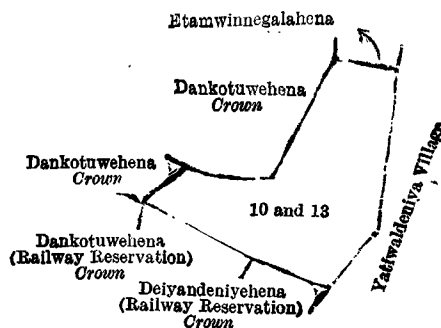
And whereas (1) Ilandarapedige Rankira, and (2) Ilandarapedige Siripina made claim thereto, and Thomas Graham Willett, Special Officer appointed under section 28 of the said Ordinances, made due inquiry into such claim, and whereas the said claimants and the said Thomas Graham Willett, Special Officer, came to an agreement in writing dated the 28th day of October, 1915, concerning the said lands, under section 4, sub-section (1), of the said Ordinances, whereby it was agreed that the said 2nd claimant should be declared the purchaser of the said lands upon payment, on or before the 30th day of November, 1915, to the Assistant Government Agent, Kegalla, of a sum of Rupees Eighteen only (Rs. 18), as the purchase amount of the said lands, and whereas the said amount has been duly paid by the said 2nd claimant, he is hereby, in pursuance of the agreement aforementioned, declared to be the purchaser of the said lands, as more fully described herein below.

Description of the Lands referred to.

The following lots situated in the village of Elugalla, in the Galboda korale of the Kegalla District, in the Province of Sabaragamuwa, as described in the annexed diagram :—

Preliminary plan 166.			Extent, A. R. P.
Lot.	Name of Land.		
10 ..	Kongahamulahena, Deiyandenyehena	0 3 19
13 ..	Dankotuwehena	0 1 5
			1 0 24

and bounded as follows : on the north by Etamwinnegalahena sold to Rupasarapedige Sirimala under the Waste Lands Ordinances ; on the east by the village limit of Yatiwaldeniya ; on the south by Deiyandenyehena (railway reservation) to be declared the property of the Crown under the Waste Lands Ordinances, Dankotuwehena (railway reservation) to be declared the property of the Crown under the Waste Lands Ordinances ; on the west by Dankotuwehena to be declared the property of the Crown under the Waste Lands Ordinances.



Surveyor-General's Office,
Colombo, November 20, 1917.

Scale of 4 Chains to an Inch.

C. R. LUNDIE,
for Surveyor-General.

March 14, 1918.

J. M. DAVIES,
Special Officer.

Kegalla S. O. No. 206.

Order under Section 4, Sub-section (1), of "The Waste Lands Ordinances of 1897, 1899, 1900, and 1903."

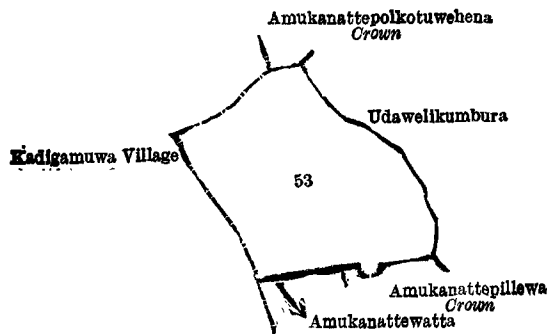
In the matter of the land commonly called or known as Amukanattepillewa, situate in the village of Elugalla, in the Galboda korale of the Kegalla District, in the Province of Sabaragamuwa, and of "The Waste Lands Ordinances of 1897, 1899, 1900, and 1903."

WHEREAS in pursuance of section 1 of the said Ordinances it was duly declared and notified on the 14th day of May, 1915, that if no claim to the land commonly called or known as Amukanattepillewa, situate in the village of Elugalla, in the Galboda korale of the Kegalla District, in the Province of Sabaragamuwa, containing in extent 1 acre and 2 roods, and shown as lot 53 in preliminary plan 166 and in the annexed diagram, was made to Thomas Graham Willett, Special Officer appointed under section 28 of the said Ordinances, within the period of three months from the date specified in the said notice, such land would be declared the property of the Crown, and dealt with on account of the Crown (*vide* Notice No. 5,570):

And whereas (1) Dematagollegedara Dingiri Appu Vedarala, (2) Ilandarapedige Rankira, and (3) ditto Siripina made claim thereto, and Thomas Graham Willett, Special Officer appointed under section 28 of the said Ordinances, made due inquiry into such claim, and whereas the said claimants and the said Thomas Graham Willett, Special Officer, came to two agreements in writing dated the 27th and 28th day of October, 1915, concerning the said land, under section 4, sub-section (1), of the said Ordinances, whereby it was agreed that the said claimants should be declared the purchasers of the said land upon payment, on or before the 30th day of November, 1915, to the Assistant Government Agent at Kegalla, of a sum of Rupees thirty only (Rs. 30), as the purchase amount of the said land, and whereas the said amount has been duly paid by the said claimants, they are hereby, in pursuance of the agreements aforementioned, declared to be the purchasers of the said land, as more fully described herein below.

Description of the Land referred to.

The land commonly called or known as Amukanattepillewa, situated in the village of Elugalla, in the Galboda korale of the Kegalla District, in the Province of Sabaragamuwa, containing in extent 1 acre and 2 roods, and shown as lot 53 in preliminary plan 166 and in the annexed diagram; and bounded as follows: on the north by the village limit of Kadigamuwa, Amukanattepilkotuwehena to be declared the property of the Crown under the Waste Lands Ordinances; on the east by Udawelikumbura claimed by Demeddagollegedara Dingiri Appu and another; on the south by Amukanattepillewa to be declared the property of the Crown under the Waste Lands Ordinances, Amukanattewatta claimed by Karanelis Baas; on the west by the village limit of Kadigamuwa.



Surveyor-General's Office,
Colombo, November 20, 1917.

Scale of 4 Chains to an Inch.

C. R. LUNDIE,
for Surveyor-General.

March 14, 1918.

J. M. DAVIES,
Special Officer.

Kegalla S. O. No. 207.

Order under Section 4, Sub-section (1), of "The Waste Lands Ordinances of 1897, 1899, 1900, and 1903."

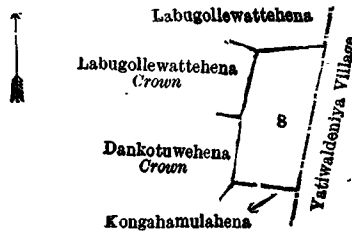
In the matter of the land commonly called or known as Etamwinnegalahena, situate in the village of Elugalla, in the Galboda korale of the Kegalla District, in the Province of Sabaragamuwa, and of "The Waste Lands Ordinances of 1897, 1899, 1900, and 1903."

WHEREAS in pursuance of section 1 of the said Ordinances it was duly declared and notified on the 14th day of May, 1915, that if no claim to the land commonly called or known as Etamwinnegalahena, situate in the village of Elugalla, in the Galboda korale of the Kegalla District, in the Province of Sabaragamuwa, containing in extent 1 rood and 24 perches, and shown as lot 8 in preliminary plan 166 and in the annexed diagram, was made to Thomas Graham Willett, Special Officer appointed under section 28 of the said Ordinances, within the period of three months from the date specified in the said notice, such land would be declared the property of the Crown, and dealt with on account of the Crown (*vide* Notice No. 5,570):

And whereas Rupassarapedige Sirimala made claim thereto, and Thomas Graham Willett, Special Officer appointed under section 28 of the said Ordinances, made due inquiry into such claim, and whereas the said claimant and the said Thomas Graham Willett, Special Officer, came to an agreement in writing dated the 27th day of October, 1915, concerning the said land, under section 4, sub-section (1), of the said Ordinances, whereby it was agreed that the said claimant should be declared the purchaser of the said land upon payment, on or before the 30th day of November, 1915, to the Assistant Government Agent at Kegalla, of a sum of Rupees Seven only (Rs. 7), as the purchase amount of the said land, and whereas the said amount has been duly paid by the said claimant, he is hereby, in pursuance of the agreement aforementioned, declared to be the purchaser of the said land, as more fully described herein below.

Description of the Land referred to.

The land commonly called or known as Etamwinnegalahena, situated in the village of Elugalla, in the Galboda korale of the Kegalla District, in the Province of Sabaragamuwa, containing in extent 1 rood and 24 perches, and shown as lot 8 in preliminary plan 166 and in the annexed diagram; and bounded as follows: on the north by Labugollewattahena (private); on the east by the village limit of Yatiwaldeniya; on the south by Kongahamulahena sold to Llandarapedige Siripina under the Waste Lands Ordinances; on the west by Dankotuwehena to be declared the property of the Crown under the Waste Lands Ordinances, Labugollewattahena to be declared the property of the Crown under the Waste Lands Ordinances.



Surveyor-General's Office,
Colombo, November 20, 1917.

Scale of 4 Chains to an Inch.

C. R. LUNDIE,
for Surveyor-General.

J. M. DAVIES,
Special Officer.

March 14, 1918.

Kegalla S. O. No. 208.

Order under Section 4, Sub-section (1), of "The Waste Lands Ordinances of 1897, 1899, 1900, and 1903."

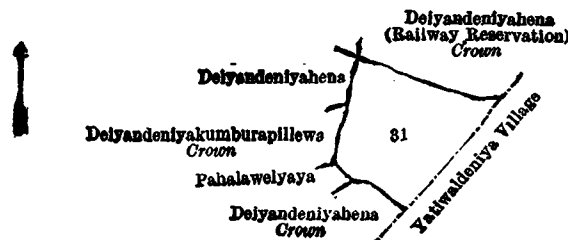
In the matter of the land commonly called or known as Deiyandenyahena, situate in the village of Elugalla, in the Galboda korale of the Kegalla District, in the Province of Sabaragamuwa, and of "The Waste Lands Ordinances of 1897, 1899, 1900, and 1903."

WHEREAS in pursuance of section 1 of the said Ordinances it was duly declared and notified on the 14th day of May, 1915, that if no claim to the land commonly called or known as Deiyandenyahena, situate in the village of Elugalla, in the Galboda korale of the Kegalla District, in the Province of Sabaragamuwa, containing in extent 2 roods and 16 perches, and shown as lot 31 in preliminary plan 166 and in the annexed diagram, was made to Thomas Graham Willett, Special Officer appointed under section 28 of the said Ordinances, within the period of three months from the date specified in the said notice, such land would be declared the property of the Crown, and dealt with on account of the Crown (*vide* Notice No. 5,570):

And whereas Mohandiramrallage Ranhamy made claim thereto, and Thomas Graham Willett, Special Officer appointed under section 28 of the said Ordinances, made due inquiry into such claim, and whereas the said claimant and the said Thomas Graham Willett, Special Officer, came to an agreement in writing dated the 27th day of October, 1915, concerning the said land, under section 4, sub-section (1), of the said Ordinances, whereby it was agreed that the said claimant should be declared the purchaser of the said land upon payment, on or before the 30th day of November, 1915, to the Assistant Government Agent at Kegalla, of a sum of Rupees Ten only (Rs. 10), as the purchase amount of the said land, and whereas the said amount has been paid by the said claimant, he is hereby, in pursuance of the agreement aforementioned, declared to be the purchaser of the said land, as more fully described herein below.

Description of the Land referred to.

The land commonly called or known as Deiyandenyahena, situated in the village of Elugalla, in the Galboda korale of the Kegalla District, in the Province of Sabaragamuwa, containing in extent 2 roods and 16 perches, and shown as lot 31 in preliminary plan 166 and in the annexed diagram; and bounded as follows: on the north by Deiyandenyahena (railway reservation) to be declared the property of the Crown under the Waste Lands Ordinances; on the east by the village limit of Yatiwaldeniya; on the south by Deiyandenyahena to be declared the property of the Crown under the Waste Lands Ordinances, Pahalawelyaya claimed by Wattewedage Dingiri Appu and others; on the west by Deiyandenyakumburapillewa to be declared the property of the Crown under the Waste Lands Ordinances, Deiyandenyahena sold to Mohandiramgedara Seyatu and another under the Waste Lands Ordinances.



Surveyor-General's Office,
Colombo, November 20, 1917.

Scale of 4 Chains to an Inch.

C. R. LUNDIE,
for Surveyor-General.

J. M. DAVIES,
Special Officer.

March 14, 1918.

Kegalla S. O. No. 209.

Order under Section 2 of "The Waste Lands Ordinances of 1897, 1899, 1900, and 1903,"
declaring Lands to be Crown Property.

In the matter of the lands commonly called or known as Galketiye-hena, situate in the village of Walgama, in the Kinigoda korale of the Kegalla District, in the Province of Sabaragamuwa, and of "The Waste Lands Ordinances of 1897, 1899, 1900, and 1903."

THE notice required by section 1 of "The Waste Lands Ordinances of 1897, 1899, 1900, and 1903," having been duly published in manner prescribed by that section in respect of the above-named lands (*vide* Notice No. 5,277), and no claim having been made to the said lands or to any interest therein within the period of three months from the date specified in the said notice, I, John Murray Davies, Special Officer appointed under section 28 of the said Ordinances, under and by virtue of the powers vested in me in that behalf by section 2 of the said Ordinances, do hereby on this 16th day of March, 1918, order and declare that the said lands, as more fully described herein below, situate in the village of Walgama, in the Kinigoda korale of the Kegalla District, in the Province of Sabaragamuwa, and shown as lots 379 and 381 in preliminary plan 149 and in the annexed diagram, and containing in extent 1 acre 3 roods and 17 perches, are the property of the Crown.

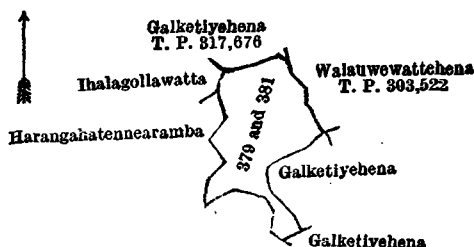
Description of the Lands referred to.

The following lots situated in the village of Walgama, in the Kinigoda korale of the Kegalla District, in the Province of Sabaragamuwa, as described in the annexed diagram:—

Preliminary plan 149.

Lot.	Name of Land.	Extent, A. R. P.
379	Galketiye-hena	1 1 1
381	Do	0 2 16
		<hr/> 1 3 17

and bounded as follows: on the north by Galketiye-hena (T. P. 317,676); on the east by Walauwewattchena (T. P. 303,522), Galketiye-hena sold to Kotambullalage Ukkuwa and others under the Waste Lands Ordinances; on the south by Galketiye-hena sold to Kotambullalage Ukkuwa and others under the Waste Lands Ordinances, Karangahatennearamba claimed by Kotambulayage Kiri Hapuwa and others; on the west by Karangahatennearamba claimed by Kotambulayage Kiri Hapuwa and others, Ihalagollawatta claimed by Seramanage Mudalihamy and others.



Surveyor-General's Office,
Colombo, February 22, 1918.

Scale of 8 Chains to an Inch.

C. R. LUNDIE,
for Surveyor-General.

March 16, 1918.

J. M. DAVIES,
Special Officer.

Kegalla S. O. No. 210.

Order under Section 4, Sub-section (1), of "The Waste Lands Ordinances of 1897, 1899, 1900, and 1903."

In the matter of the lands commonly called or known as Galketiye-hena and Delgahamulahena, situate in the village of Walgama, in the Kinigoda korale of the Kegalla District, in the Province of Sabaragamuwa, and of "The Waste Lands Ordinances of 1897, 1899, 1900, and 1903."

WHEREAS in pursuance of section 1 of the said Ordinances it was duly declared and notified on the 24th day of July, 1914, that if no claim to the lands commonly called or known as Galketiye-hena and Delgahamulahena, situate in the village of Walgama, in the Kinigoda korale of the Kegalla District, in the Province of Sabaragamuwa, containing in extent 1 acre 1 rood and 4 perches, and shown as lots 382 and 391 in preliminary plan 149 and in the annexed diagrams, was made to Maxwal MacLagan Wedderburn, Special Officer appointed under section 28 of the said Ordinances, within the period of three months from the date specified in the said notice, such lands would be declared the property of the Crown, and dealt with on account of the Crown (*vide* Notice No. 5,277):

And whereas Kotambullalage Ukkuwa made claim thereto, and Thomas Graham Willett, Special Officer appointed under section 28 of the said Ordinances, made due inquiry into such claim, and whereas the said claimant and the said Thomas Graham Willett, Special Officer, with the consent of His Excellency the Governor, came to an agreement in writing dated the 24th day of July, 1916, concerning the said lands, under section 4, sub-section (1), of the said Ordinances, whereby it was agreed that the said claimant should be declared along with (a) Sinhapuradewayalage Hawkendi and (b) Talagalagedara Malhonda the purchasers of the said lands for a sum of Rupees Twenty only (Rs. 20) paid to the Settlement Officer as the purchase amount of the said lands, the said claimant is hereby, in pursuance of the agreement aforementioned, declared along with the said (a) Sinhapuradewayalage Hawkendi and (b) Talagalagedara Malhonda to be the purchasers of the said lands, as more fully described herein below.

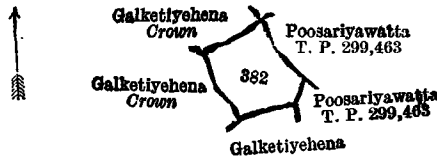
Description of the Lands referred to.

The following lots situated in the village of Walgama, in the Kinigoda korale of the Kegalla District, in the Province of Sabaragamuwa, as described in the annexed diagrams:—

I.—Preliminary plan 149.

Lot.	Name of Land.	Extent, A. R. P.
382	Galketiyeheha	1 0 0

and bounded as follows: on the north by Galketiyeheha to be declared the property of the Crown under the Waste Lands Ordinances; on the east by Poosariyawatta (T. P. 299,463); on the south by Galketiyeheha sold to Kotambullalage Ukkuwa and others under the Waste Lands Ordinances; on the west by Galketiyeheha to be declared the property of the Crown under the Waste Lands Ordinances.



Surveyor-General's Office,
Colombo, February 22, 1918.

Scale of 8 Chains to an Inch.

C. R. LUNDIE,
for Surveyor-General.

II.—Preliminary plan 149.

Lot.	Name of Land.	Extent, A. R. P.
391	Delgahamulahena	0 1 4

and bounded as follows: on the north by Poosariyawatta (T. P. 299,463), Delgahamulawatta claimed by Seneviratne Wasala Tennekon Mudiyanseralahamilage Madduma Banda and others; on the east and south by Delgahamulawatta (T. P. 130,021); on the west by Galketiyeheha sold to Kotambullalage Ukkuwa and others under the Waste Lands Ordinances.



Surveyor-General's Office,
Colombo, February 22, 1918.

Scale of 8 Chains to an Inch.

C. R. LUNDIE,
for Surveyor-General.

J. M. DAVIES,
Special Officer.

March 16, 1918.

Kegalla S. O. No. 211.**Order under Section 4, Sub-section (1), of "The Waste Lands Ordinances of 1897, 1899, 1900, and 1903."**

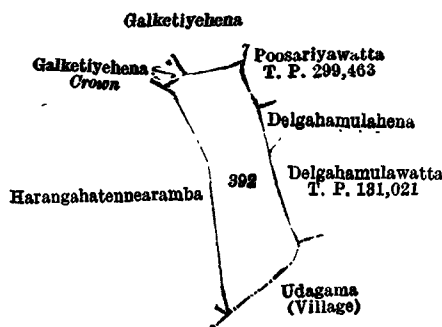
In the matter of the land commonly called or known as Galketiyeheha, situate in the village of Walgama, in the Kinigoda korale of the Kegalla District, in the Province of Sabaragamuwa, and of "The Waste Lands Ordinances of 1897, 1899, 1900, and 1903."

WHEREAS in pursuance of section 1 of the said Ordinances it was duly declared and notified on the 24th day of July, 1914, that if no claim to the land commonly called or known as Galketiyeheha, situate in the village of Walgama, in the Kinigoda korale of the Kegalla District, in the Province of Sabaragamuwa, containing in extent 2 acres 2 roods and 14 perches, and shown as lot 392 in preliminary plan 149 and in the annexed diagram, was made to Maxwell MacLagan Wedderburn, Special Officer appointed under section 28 of the said Ordinances, within the period of three months from the date specified in the said notice, such land would be declared the property of the Crown, and dealt with on account of the Crown (*vide* Notice No. 5,277):

And whereas (1) Kotambullalage Kirihapuwa and (2) ditto Ukkuwa made claim thereto, and Thomas Graham Willett, Special Officer appointed under section 28 of the said Ordinances, made due inquiry into such claim, and whereas the said claimants and the said Thomas Graham Willett, Special Officer, with the consent of His Excellency the Governor, came to two agreements in writing dated the 14th day of January, 1915, and 24th day of July, 1916, concerning the said land, under section 4, sub-section (1), of the said Ordinances, whereby it was agreed that the said claimants should be declared along with Kotambullalage Rankira the purchasers of the said land for a sum of Rupees Forty-two only (Rs. 42) paid to the Settlement Officer, as the purchase amount of the said land, the said claimants are hereby, in pursuance of the agreement aforementioned, declared along with the said Kotambullalage Rankira to be the purchasers of the said land, as more fully described herein below.

Description of the Land referred to.

The land commonly called or known as Galketiyeheha, situated in the village of Walgama, in the Kinigoda korale of the Kegalla District, in the Province of Sabaragamuwa, containing in extent 2 acres 2 roods and 14 perches, and shown as lot 392 in preliminary plan 149 and in the annexed diagram; and bounded as follows: on the north by Galketiyeheha to be declared the property of the Crown under the Waste Lands Ordinances, Galketiyeheha sold to Kotambullalage Ukkuwa and others under the Waste Lands Ordinances; on the east by Poosariyawatta, T. P. 299,463, Delgahamulahena sold to Kotambullalage Ukkuwa and others under the Waste Lands Ordinances, Delgahamulawatta, T. P. 130,021; on the south by the village limit of Udagama; on the west by Harangahatenna-aramba claimed by Kotambullalage Kiri Hapuwa and others.



Surveyor-General's Office,
Colombo, February 22, 1918.

Scale of 8 Chains to an Inch.

C. R. LUNDIE,
for Surveyor-General.

March 16, 1918.

J. M. DAVIES,
Special Officer.

**Order under Section 4, Sub-section (1), of "The Waste Lands Ordinances of 1897, 1899, 1900, and 1903,"
declaring Land to be Crown Property.**

In the matter of the land commonly called or known as Kiraladuwa, situate in the village of Kamaltara, in Dunagaha pattu of Alutkuru korale north, in the Negombo District of the Western Province, and of "The Waste Lands Ordinances of 1897, 1899, 1900, and 1903."

WHEREAS in pursuance of section 1 of the said Ordinances it was duly notified on the 4th day of May, 1917, that if no claim to the land commonly called or known as Kiraladuwa, situate in the village of Kamaltara, in Dunagaha pattu of Alutkuru korale north in Negombo District of the Western Province, containing in extent 2 acres and 2 roods, and shown as lot 25447 in preliminary plan 13,935, as described in the annexed diagram, was made to the Assistant Government Agent, Colombo and Negombo Districts, within the period of three months from the date specified in such notice, such land would be deemed the property of the Crown, and dealt with on account of the Crown (*vide* Notice No. 6,321):

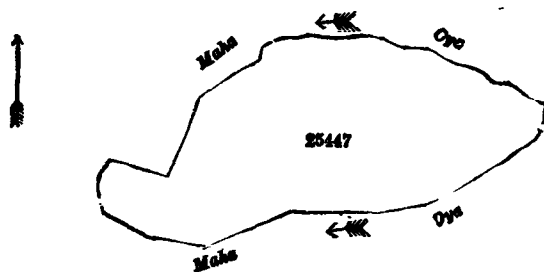
And whereas Kariyakarawanage Francisco Fernando of Kochchikade and Anthony Paulu Fernando of Pallansena made claim thereto, and whereas the said claimants have withdrawn their claims to lot 25447 in preliminary plan 13,935, I, William Kenneth Hunter Campbell, Assistant Government Agent, Colombo and Negombo Districts, under and by virtue of the powers vested in me in that behalf by section 4 of the said Ordinance, No. 1 of 1899, do hereby on this 13th day of February, 1918, order and declare under section 4, sub-section (1), of the said Ordinances, that the said land commonly called and known as Kiraladuwa, situated in the village of Kamaltara, in the Dunagaha pattu of Alutkuru korale north, in the Negombo District of the Western Province, as more fully described herein below, is the property of the Crown.

Description of the Land referred to.

The following lot situated in the village of Kamaltara, in Dunagaha pattu of Alutkuru korale north, in the Negombo District of the Western Province, as described in the annexed diagram:—

Lot.	Name of Land.	Preliminary plan 13,935.	Extent, A. R. P.
25447	Kiraladuwa 2 2 0

and bounded on all sides by the Maha-oya.



Surveyor-General's Office,
Colombo, January 27, 1917.

Scale of 4 Chains to an Inch.

G. K. THORNHILL,
for Surveyor-General.

February 13, 1918.

W. K. H. CAMPBELL,
Assistant Government Agent.

LAND SALES IN THE SOUTHERN PROVINCE.

No. 3,133, S. P.—The Assistant Government Agent, Matara, will on Tuesday, June 11, 1918, at 2.30 P.M., at his office in Akuressa Resthouse, put up to auction, for sale or settlement, or will otherwise dispose of, the under-mentioned portions of Crown land, in accordance with the regulations of Government regarding land sales. Fourteen allotments of land situated in the Weligam korale division of the Matara District of the Southern Province.

Lot.	Name of Land.	Name of Applicant.	Description.	Extent.			Upset price per acre, Rs.
				A.	R.	P.	
Final village plan 533. Village—Eramudugoda.							
70	Balimadutennehena	D. K. Deonis	Encroachment	1	2	24	50
70a	Do.	D. K. Anda	do.	0	0	10	50
70b	Do.	—	Reservation for path (not for sale)	0	0	12	—
Final village plan 534. Village—Ketanwila.							
81h	Malkakunalangahena	Crown	Low jungle	5	0	9	50
81i	Do.	do.	do.	5	0	18	50
81j	Do.	do.	do.	4	3	25	50
81k	Do.	—	Reservation for dola (not for sale)	1	1	37	—
81l	Do.	—	Reservation for path (not for sale)	0	2	24	—
Preliminary plan 10,754. Village—Mirissa North.							
1	Nindankella-addarakoratuwa <i>alias</i> Pitaduwahena	Singho Appu	Jungle	0	2	38	75
2	Do.	do.	Garden	0	0	24	75
Preliminary plan 10,757. Village—Kamburugamuwa.							
1	Ittagodahena	N. Andrisa	Jungle	2	3	27	75
Preliminary plan 10,753. Village—Mirissa North.							
1	Himbatubokkehena	Hinni Appu	Jungle	1	0	2	75
Preliminary plan 10,770. Village—Malimmada No. 3.							
1	Etawalayadeniyawatta	Arnolis de Silva	Garden	1	2	1	100
Preliminary plan 10,776. Village—Malimmada No. 1.							
2	Adikarivillawatta	Mr. F. E. Alles	Garden	0	3	6	75

Further particulars regarding these lands can be obtained from the Assistant Government Agent, Matara, particulars regarding plans of them from the Surveyor-General.

Colonial Secretary's Office,
Colombo, May 2, 1918.

A. S. PAGDEN,
Acting Colonial Secretary.

No. 3,134, S. P.—The Assistant Government Agent, Matara, will on Wednesday, June 12, 1918, at 10 A.M., at his office in Morawaka Resthouse, put up to auction, for sale or settlement, or will otherwise dispose of, the under-mentioned portions of Crown land, in accordance with the regulations of Government regarding land sales. Forty-four allotments of land situated in the Morawak korale division of the Matara District of the Southern Province.

Lot.	Name of Land.	Name of Applicant.	Description.	Extent.			Upset price per acre, Rs.
				A.	R.	P.	
Final village plan 9. Village—Alapoladeniya. Claimant—Crown.							
1½i	Welihena	D. C. Rupasinhe	Chena	1	3	8	25
7g	Nayadolahena	P. V. G. Senanayaka	do.	1	0	8	20
7h	Do.	—	Reservation for path (not for sale)	0	0	15	—
7i	Do.	—	do.	0	0	22	—
7j	Do.	G. Rodda	Chena	0	3	35	20
7k	Haldolekumbura	D. L. Rupasinhe	Field	0	0	11	20
7l	Haldolewattahena	D. Eliyas	Garden	0	2	23	25
7m	Do.	—	Reservation for dola (not for sale)	0	1	36	—
17a	Tennehena	D. J. W. Dahanayaka	Chena	9	0	33	25
17b	Do.	—	Reservation for path (not for sale)	0	0	9	—
17c	Do.	—	do.	0	0	2	—
Final village plan 26. Village—Banagala. Claimant—Crown.							
1h	Obadahena	T. Udaris	Low jungle	1	0	0	20
1i	Kirimetiwalakanda	Babunhamy	do.	1	0	14	20
1j	Do.	—	Dola reservation (not for sale)	0	1	17	—
5l	Nawalahena	H. T. Emanis	do.	1	0	0	20
5m	Wadiyewattahena	A. P. Dionis	do.	1	0	11	20
5n	Udakumburahena	D. D. Karunayaka	do.	2	0	22	100*
Metihakka							
5o	Do.	—	Dola reservation (not for sale)	0	1	17	—
5p	Palagalahena	Crown	do.	0	3	19	100*
5q	Do.	do.	do.	0	2	35	100*
5r	Do.	do.	do.	0	2	30	100*
5s	Do.	do.	do.	0	3	11	100*
5t	Do.	do.	do.	0	2	35	100*
5u	Do.	do.	do.	0	2	17	100*
5v	Do.	do.	do.	0	3	0	100*
5w	Do.	—	Dola reservation (not for sale)	0	2	20	—
Block survey preliminary plan 33. Village—Beralapanatara. Claimant—M. C. Louis Hamy.							
487c	Marahenawatta	Crown	Garden	1	3	37	50
Claimant—T. Jayanhami.							
566a	Nedunketiyeawatta	Crown	Garden	0	0	34	50
Claimant—Crown.							
222a	Nagoda-atura <i>alias</i> Bogahawatta	E. Ramachandra	Jungle	4	2	20	30
222b	Ambagasmullekumbura	Beralapanatara temple	Encroachment	0	0	25	80
382	Prakasiyawatta	K. A. William	Jungle	3	3	1	50

Lot.	Name of Land.	Final village plan 23. Village—Urubokka. Claimant—Crown.		Description.	Extent.		Upset price per acre, Rs.
		Name of Applicant.			A. R. P.		
38a	Meegahawilahena	Reservation for path (not for sale)	0	0	12
38b	Do.	..	Davithamby	Chena	2	0	23
38c	Budugederahena	..	A. M. Abewardana	Encroachment	0	1	17
Final village plan 169. Village—Matugobe. Claimant—Crown.							
120p	Galpottahena	..	V. Heenchandra	Jungle	7	0	25
120o	Galpottewatta or Liyana-gewatta	..	Appu Singho	Encroachment	0	0	30
120q	Galpottahena	..	K. D. Saris Silva	Jungle	8	0	25
Final village plans 4 and 40. Village—Morawaka. Claimant—Crown.							
2	Pussagahagodahena	..	M. D. S. Gunaratna	Jungle	5	3	3
2b	Do.	..	do.	do.	0	3	0
2c1	Do.	..	do.	do.	0	0	15
Claimants—Don Siyadoris and others.							
54	Amuokandekumbura	..	Crown	Paddy	3	1	26
Claimant—Crown.							
64i	Amuokandekumbura	..	Crown	Paddy	0	0	30
64j	Do.	..	do.	do.	0	0	13
1	Minewanwiladeniya	..	D. D. R. Siriwardana	Chena	1	1	22

* These lots are sold with plumbago mining rights.

Further particulars regarding these lands can be obtained from the Assistant Government Agent, Matara, and regarding plans of them from the Surveyor-General.

Colonial Secretary's Office,
Colombo, May 2, 1918.

A. S. PAGDEN,
Acting Colonial Secretary.

No. 8,135, S. P.—The Assistant Government Agent, Matara, will on Saturday, June 22, 1918, at 10 A.M., at his office in the Matara Kachcheri, put up to auction, for sale or settlement, or will otherwise dispose of, the under-mentioned portions of Crown land, in accordance with the regulations of Government regarding land sales. Eleven allotments of land situated in the Weligam korale division of the Matara District of the Southern Province.

Lot.	Name of Land.	Final village plan 181. Village—Iluppella.		Description.	Extent.		Upset price per acre, Rs.
		Name of Applicant.			A. R. P.		
123g	Kalugahahena	Jungle	1	3	31
Preliminary plan 10,677. Villages—Mudugamuwa and Weligama.							
3	Ihaladeniyawatta	Garden	1	1	9
Preliminary plan 10,735. Village—Kamburugamuwa.							
1	Appuwagehena	Reservation, not for sale	0	0	12
2	Do.	..	J. P. Seneviratna	Jungle	8	3	25
5	Paragahawatta	Garden	0	1	16
6	Paragahahena	do.	0	0	14
Preliminary plan 10,717. Village—Midigama.							
1	Heraligasketiyehena	Jungle	1	0	21
2	Do.	..	Dines Hami	do.	2	0	0
3	Do.	..	Simon Appu	do.	1	0	17
Preliminary plan 10,684. Village—Horagoda.							
1	Awariyamullehena	..	Don Edonis	Jungle	5	2	21
2	Ittapanawattehena	..	do.	do.	0	1	2

Further particulars regarding these lands can be obtained from the Assistant Government Agent, Matara, and regarding the plans from the Surveyor-General.

Colonial Secretary's Office,
Colombo, May 4, 1918.

A. S. PAGDEN,
Acting Colonial Secretary.

No. 3,136, S. P.—The Government Agent, Southern Province, will on Tuesday, July 9, 1918, at 1 P.M., at his office in Galle Kachcheri, put up to auction, for sale or settlement, or will otherwise dispose of, the under-mentioned portion of Crown land, in accordance with the regulations of Government regarding land sales. An allotment of land situated in the Four Gravets division of the Galle District of the Southern Province.

Lot.	Name of Land.	Preliminary plan 10,765. Village—Ihalagoda.		Description.	Extent.		Upset price per acre, Rs.
		Name of Applicant.			A. R. P.		
1	Boosehenakanda	..	E. A. Wilson of Akmimana, Galle	Patana	0	2	18
2	Do.	Patana (not for sale)	0	0	10

* Reservation.

Further information regarding this land can be obtained from the Government Agent, Southern Province, and plan of it from the Surveyor-General.

Colonial Secretary's Office,
Colombo, May 4, 1918.

A. S. PAGDEN,
Acting Colonial Secretary.

No. 3,137, S. P.—The Government Agent, Southern Province, will on Tuesday, July 23, 1918, at 1 P.M., at his office in Galle Kachcheri, put up to auction, for sale or settlement, or will otherwise dispose of, the under-mentioned portions of Crown land, in accordance with the regulations of Government regarding land sales. Ten allotments of land situated in the Bentota-Walallawiti korale division of the Galle District of the Southern Province.

Lot.	Name of Land.	Preliminary plan 10,752. Village—Weihera. Claimant—Crown.		Description.	Extent.		Upset price per acre, Rs.
		Name of Applicant.			A. R. P.		
1	Puwakgahamullepolleuwa	..	Ponnampuruma Isan Appu of Weihera	Chena	0	2	3

Lot.	Name of Land.	Claimant—P. Isan Appu of Weihena. Name of Applicant.	Description.	Extent.		Upset price per acre, Rs.
				A.	B. P.	
2	Puwakgahamullepolleuwa ..	Ponnamperuma Isan Appu of Weihena	{ Garden { Plantation	0	1 35	{ 40 { 17.50
Preliminary plan 10,782. Village—Wallambagala. Claimant—Crown.						
1	Dawatagahawatta-addarakattiya <i>dias</i> Galaudakanda-addarakattiya	Thihanduwage Appu Sinno of Wallambagala	Jungle	0	3 24	42
2	Do. ..	—	Jungle (not for sale)	0	0 12	—*
3	Do. ..	—	do. (do.)	0	0 11	—*
4	Do. ..	Thihanduwage Appusinno of Wallambagala	Jungle	0	0 9	40
5	Do. ..	do.	do.	0	0 12	40
Preliminary plan 10,801. Village—Olaganduwa. Claimant—Watawalage Babun Appu.						
1	Olaganduwegodakelewatta ..	Watawalage Babun Appu of Olaganduwa	{ Native garden { Plantation	0	1 20	{ 60 { 51
Claimant—Crown.						
2	Olaganduwegodakele ..	—	Jungle	0	3 8	62
Claimant—Alisandrige Sandris Appu.						
3	Olaganduwegodakelewatta ..	—	{ Garden { Plantation	0	0 10	{ 60 { 1.20
Claimant—Crown.						
4	Dunwattekele ..	Paranamanage Sampy Singho of Olaganduwa	Jungle	0	1 7	60
5	Do. ..	—	Jungle (not for sale)	0	0 13	—*
Claimant—Nil.						
6	Dunwattekele ..	—	Jungle (not for sale)	—	—	—†
Claimant—Crown.						
7	Dunwattekele ..	Paranamanage Sampy Singho of Olaganduwa	Jungle	0	3 24	60

* Reservation.

† Land unclaimed by Crown.

Further information regarding these lands can be obtained from the Government Agent, Southern Province, and plans of them from the Surveyor-General.

Colonial Secretary's Office,
Colombo, May 4, 1918.

A. S. PAGDEN,
Acting Colonial Secretary.

No. 3,188, S. P.—The Assistant Government Agent, Matara, will on Tuesday, June 25, 1918, at 10 A.M., at his office in Deniyaya Resthouse, put up to auction, for sale or settlement, or will otherwise dispose of, the under-mentioned portions of Crown land, in accordance with the regulations of Government regarding land sales. Forty-one allotments of land situated in the Morawak korale division of the Matara District of the Southern Province.

Lot.	Name of Land.	Block survey preliminary plan 45. Village—Kotapola. Name of Applicant.	Description.	Extent.		Upset price per acre, Rs.
				A.	B. P.	
102g	Bovitiyavilahena ..	—	Reservation (not for sale)	0	0 21	—
102f	Do. ..	M. A. Andris	Jungle	2	0 11	25
220a	Pallekandahena ..	Crown	Chena	4	3 34	25
220a1	Do. ..	do.	do.	1	0 11	25
220a2	Do. ..	—	Reservation (not for sale)	0	0 34	—
220a3	Tummanhandiyahena	K. Jayan	Chena	0	0 36	25
372k	Ratmalgahadeniyahena	D. S. Dissanayaka	do.	2	3 2	150*
372k1	Do. ..	Kirigoris	do.	0	3 15	150*
372k2	Do. ..	D. D. Gunaratna	do.	0	1 7	150*
372k3	Kabaragomulla ..	D. B. S. Abeyedivakara	do.	0	0 13	150*
372n	Ratmalgahadeniyahena	W. S. Dissanayaka	do.	2	1 21	150*
372p	Do. ..	do.	do.	2	3 11	150*
372q	Do. ..	D. D. Gunaratna	do.	3	0 1	150*
372s	Do. ..	do.	do.	2	0 7	150*
447i	Lindagawahena ..	D. B. S. Abeyedivakara	do.	4	2 7	40
447j	Do. ..	do.	do.	1	1 24	40
447k	Do. ..	do.	do.	0	0 11	40
475	Tammattanwatta ..	Kaludura Sadiris	do.	0	2 21	25
475a	Do. ..	—	Reservation for river (not to be sold)	2	2 25	—
475a1	Do. ..	—	do. (do.)	0	2 18	—
180l	Hetekmehena ..	P. D. John	Chena	2	0 7	75
180d3	Wewehendeniya ..	V. A. Pallegama	Encroachment	0	0 16	120
180d4	Do. ..	do.	do.	0	0 9	120
180d5	Do. ..	do.	do.	0	1 1	120
180d7	Do. ..	do.	do.	0	0 10	120
180d8	Do. ..	do.	do.	0	0 18	120
180d10	Wilpitakumbura ..	do.	do.	0	2 9	120
180d11	Do. ..	do.	do.	0	0 29	120
180d12	Do. ..	do.	do.	0	0 15	120
180d13	Do. ..	do.	do.	0	0 22	120
180d15	Do. ..	do.	do.	0	0 8	120
180d18	Pitapelessawatta ..	Modumappu	do.	0	2 28	50

Lot.	Name of Land.	Name of Applicant.	Description.	Extent.		Upset price per acre, Rs.
				A. R. P.	per acre, Rs.	
302a	Hetekmehena ..	P. D. John ..	Jungle ..	0	3 14	75
302b	Do. ..	do. ..	do. ..	0	0 26	75
44	Pahalakaluwagahahena-watta	Crown ..	do. ..	0	0 6	20
Final village plan 8. Village—Kaduruwana.						
57g	Kimbultallehena ..	Ramapulle ..	Jungle ..	6	0 11	50
57h	Horugodakumbura ..	K. Hendrick ..	Encroachment ..	0	0 20	60
57i	Do. ..	do. ..	do. ..	0	0 17	60
57j	Buluwankandehena ..	— ..	Reservation for path (not for sale)..	0	2 13	—
57k	Do. ..	M. Chelliah ..	Jungle ..	9	0 20	50
57l	Dugodawalahena ..	D. D. Siriwardene ..	do. ..	2	0 2	50

* These lots are sold with plumbago mining rights.

Further particulars regarding these lands can be obtained from the Assistant Government Agent, Matara, and respecting plans from the Surveyor-General.

Colonial Secretary's Office,
Colombo, May 8, 1918.

A. S. PAGDEN,
Acting Colonial Secretary.

No. 3,139, S. P.—The Assistant Government Agent, Matara, will on Friday, June 28, 1918, at 2.30 p.m., at his office in Hakmana Resthouse, put up to auction, for sale or settlement, or will otherwise dispose of, the under-mentioned portions of Crown land, in accordance with the regulations of Government regarding land sales. Eighteen allotments of land situated in the Kandaboda pattu division of the Matara District of the Southern Province.

Final village plan 131. Village—Gammadagama.			Upset price	
Description—Jungle.			Extent. per acre,	
Lot.	Name of Land.		A. R. P.	Rs.
48d	Hindolehena	1 0 10	30
45d	Galgodehena	1 2 1	40
45e	Imbulehena	1 1 0	30
67i	Pelapandurehena, Elikandehena &c.	1 3 20	30	
67l	Do.	2 1 0	30

Final village plan 91. Village—Beragama.			Upset price	
Description—Jungle.			Extent. per acre,	
Lot.	Name of Land.		A. R. P.	Rs.
5c1	Kitulleleambalamagawakebella	..	2 0 7	50
5c2	Do.	2 1 6	50
5c3	Do.	3 2 16	50
255	Ketakalagahawatta <i>alias</i> Delikanuwahena	..	0 3 10	50

Lot.	Name of Land.	Extent.		Upset price per acre, Rs.
		A. R. P.	Rs.	
255b	Delikanuwahena ..	0	0 8	—*
255c	Ketakalagahawatta <i>alias</i> Delikanuwahena	0	3 0	—†
Description—Low jungle.				
255d	Delikanuwewatta ..	0	2 3	50
Description—Citronella.				
255e	Delikanuwewatta ..	0	2 19	50
Final village plan 90. Village—Parapamulla.				
Description—Jungle.				
99m	Yahalehena ..	2	2 18	35
99n	Moragahadeniya-atmaga ..	0	3 35	30
99o	Nedungahahena ..	0	1 27	30
126	Godaudagewattahena ..	2	1 38	30
126a	Do. ..	0	1 22	—‡

* Reservation for path (not for sale).

† Stream reservation (not for sale).

‡ Reservation (not for sale).

Further particulars regarding these lands can be obtained from the Assistant Government Agent, Matara, and plans of them from the Surveyor-General.

Colonial Secretary's Office,
Colombo, May 8, 1918.

A. S. PAGDEN,
Acting Colonial Secretary.

No. 3,140, S. P.—The Assistant Government Agent, Matara, will on Saturday, June 29, 1918, at 11 a.m., at his office in Matara Kachcheri, put up to auction, for sale or settlement, or will otherwise dispose of, the under-mentioned portions of Crown land, in accordance with the regulations of Government regarding land sales. Ten allotments of land situated in the Gangaboda pattu and Wellaboda pattu divisions of the Matara District of the Southern Province.

Final village plan 32. Village—Kehelwala.			Upset price	
Description.			Extent. per acre,	
Lot.	Name of Land.	Name of Applicant.	A. R. P.	Rs.
1e	Etambagahahena <i>alias</i> Patakanda.	D. S. Abewickrama ..	9 3 24	120
1f	Do.	1 0 1	—
1g	Do.	0 0 13	—
1h	Do. ..	Crown ..	0 0 20	75
1i	Do.	0 0 3	—
Preliminary plan 10,767. Village—Kirinda.				
2	Vitaranagehena ..	H. V. Hendrick Appu ..	1 3 37	75
Final village plan 183. Village—Iriyatota.				
34af	Ginigalpolehena ..	M. A. Don Abraham ..	1 3 16	50
Preliminary plan 10,789. Village—Urugamuwa West.				
1	Ambagahahena ..	Don Davith ..	2 3 29	50
2	Do. ..	do. ..	0 3 23	50
3	Do. ..	do. ..	0 0 35	50

Further particulars regarding these lands can be obtained from the Assistant Government Agent, Matara, and plans from the Surveyor-General.

Colonial Secretary's Office,
Colombo, May 8, 1918.

A. S. PAGDEN,
Acting Colonial Secretary.

LAND SALES IN THE EASTERN PROVINCE.

No. 1,477, E. P.—The Assistant Government Agent, Trincomalee, will on Tuesday, June 18, 1918, at 10 A.M., at the school at Sampur in Koddiyar pattu, put up to auction, for sale or settlement, or will otherwise dispose of, the under-mentioned portions of Crown land, in accordance with the regulations of Government regarding land sales. Nineteen allotments of land situated in the Koddiyar pattu division of the Trincomalee District of the Eastern Province.

Preliminary plan 5,228. Village—Malaimuntal.

Name of Land—Maddappukali.

Description—Dwelling compound. Upset price

Lot.	Name of Applicant.	Extent, per acre,		Rs.
		A.	R. P.	
1	Encroachment by Muttu Vyran ..	0	1 22	20*
2	Encroachment by Muttavan Kadiran	0	1 18	15*
3	Encroachment by Aran Kanapati ..	0	1 14	15*
4	Encroachment by Aran Vyran ..	0	1 3	15*
5	Encroachment by Velan Sinnakutti.	0	1 14	20*
6	Encroachment by Neelan Vyran ..	0	2 11	20*
7	Encroachment by Kandam Vyran ..	0	0 36	20*
8	Encroachment by Muttu Kanapati	0	2 14	20*
9	Encroachment by Veeran Kandan ..	0	1 29	20*
10	Encroachment by Pathian Velan ..	0	1 37	20*

Lot.	Name of Applicant.	Extent, per acre,		Rs.
		A.	R. P.	
11	Encroachment by Sinnaddi ..	0	1 20	20*
12	Encroachment by Pathiniyan Kandan	0	0 37	20*
13	Encroachment by Sempan Kadiran	0	0 25	15*
14	Encroachment by Muttavan Kattan	0	1 10	20*
16	Encroachment by Kanapati Kandan	0	0 16	15*
17	Encroachment by Pathiniyan Muttu	0	0 27	30*
18	Encroachment by Pathan Konan ..	0	0 30	20*
19	Encroachment by Kanapati Paththan	0	0 37	20*

Preliminary plan 4,882. Village—Sampur.

Name of Land—Sampurvalavu.

Description—Coconut garden.

3633	Encroachment by Kaliyappan	0	1 17	50*
	Chellappa			

* Sale or settlement under G. O. 812.

Further information regarding the above lots can be obtained from the Assistant Government Agent, Trincomalee, and plans of them from the Surveyor-General.

Colonial Secretary's Office,
Colombo, May-2, 1918.

A. S. PAGDEN,
Acting Colonial Secretary.

LAND SALES IN THE NORTH-CENTRAL PROVINCE.

No. 2,034, N.C. P.—The Government Agent, North-Central Province, will on Wednesday, June 19, 1918, at 1 P.M., at his office in the Anuradhapura Kachcheri, put up to auction, for sale or settlement, or will otherwise dispose of, the under-mentioned portions of Crown land, in accordance with the regulations of Government regarding land sales. Thirty-three allotments of land situated in the Hurulu and Kalagam palatas of the Nuwarakalawiya district of the North-Central Province.

Preliminary plan 5,171. Village—Galapitagala in Matombuwa korale.

Lot.	Name of Land.	Name of Applicant.	Description.	Extent, per acre,		Upset price, Rs.
				A.	R. P.	
1	Palugahaidama ..	P. Appurala Gamarala of Galapitagala	Jungle fit for garden ..	2	2 37	27 50
2	Do. ..	—	Reservation for footpath ..	0	0 16	—*
3	Kongahaidama ..	K. Ranhami of Galapitagala ..	Jungle fit for paddy cultivation	1	0 4	20
1	Kongahaidama ..	U. Mohamradu of Nikawewa ..	Jungle fit for paddy ..	4	0 29	22 25
1	Gansabawagawaidama	M. M. Seizadu Mohamradu Lebbe of Welimapotana	Open land fit for garden ..	0	2 10	20
2	Do. ..	—	Reservation for right of way ..	0	0 10	—*
3	Do. ..	—	Open land fit for garden ..	0	1 22	20
4	Do. ..	—	Reservation for road ..	0	0 23	—*
1	Dambagahaidama ..	U. V. Kandate of Mahamessalewa	Jungle fit for paddy cultivation	0	3 0	17
1	Meegahaidama ..	J. Pina Vidane PEDIYA of Watarakwewa	Jungle fit for garden ..	0	3 30	19
2	Do. ..	—	Reservation for tank bund ..	0	1 8	—*
1	Mylagahaidama ..	R. Puspa of Gonumeriyawa ..	Jungle fit for garden ..	1	3 38	16 50
2	Do. ..	—	Reservation for tank ..	0	0 31	—*
1	Mylagahaidama ..	M. Punched of Gonumeriyawa ..	Jungle fit for paddy ..	1	0 38	15
2	Do. ..	K. Appuwa of Gonumeriyawa ..	do. ..	1	0 18	15
3	Helambagahaidama ..	S. V. Kapuwa, Vel-PEDIYA of Gonumeriyawa	do. ..	1	0 29	15
4	Do. ..	—	do. ..	0	1 19	15
5	Do. ..	—	Reservation of right of way ..	0	0 14	—*
1	Mailagahaidama ..	Andiralage Mohottala of Galwaduwegama	Jungle suitable for garden ..	1	0 3	15
2	Do. ..	—	do. ..	0	0 26	15
3	Do. ..	—	Reservation for pinpara ..	0	0 12	—*
1	Andarahena ..	Ranhami Korala	Jungle suitable for paddy cultivation	1	3 36	15

Preliminary plan 5,188. Village—Todamaduwa in Uddiyankulama korale.

Lot.	Name of Land.	Name of Applicant.	Description.	Extent.			Upset price per acre, Rs.
				A.	R.	P.	
1	Kadurugahaidama ..	P. Velate ..	Jungle suitable for paddy cultivation	0	1	21	15
2	Accarewela ..	do. ..	Paddy field (encroachment by P. Velate)	0	1	0	15
3	Kadurugahaidama ..	— ..	Reservation for channel	0	1	0	—*
4	Do. ..	B. Appurala of Todamaduwa ..	Jungle suitable for garden	0	2	34	18
5	Do. ..	— ..	Reservation for channel	0	0	35	—*
6	Mylagahaidama ..	P. Velate of Galwaduwigama and another	Jungle fit for garden	0	3	24	15

Preliminary plan 5,189. Village—Usgollewa Ihalagama in Kunchuttu korale.

1	Dambagahaidama ..	— ..	Reservation for tank bund	0	1	24	—*
2	Do. ..	W. Appuhami of Kebitigollewa ..	Jungle fit for paddy cultivation	3	0	31	15
3	Do. ..	— ..	Reservation for pinpara	0	0	8	—*

Preliminary plan 5,190. Village—Elapatgama in Uddiyankulama korale. or H. N. Pancha Suddha Virudu Panikkiya of Migahadigiliya.

1	Dambagahakele idama	H. N. Pancha Suddha Virudu Panikkiya of Migahadigiliya	Jungle fit for paddy cultivation	2	2	31	17.50
---	---------------------	--	----------------------------------	---	---	----	-------

Preliminary plan 5,193. Village—Kunchuttuwa in Kunchuttu korale.

1	Halmillagahaidama	S. Badderala and another of Kunchuttuwa	Jungle fit for paddy cultivation	1	2	2	20
---	-------------------	---	----------------------------------	---	---	---	----

* Not for sale.

Further particulars regarding these lands can be obtained from the Government Agent, North-Central Province, and their plans from the Surveyor-General.

Colonial Secretary's Office,
Colombo, May 4, 1918.

A. S. PAGDEN,
Acting Colonial Secretary.

No. 2,035, N.C. P.—The Government Agent, North-Central Province, will on Wednesday, June 26, 1918, at 1 P.M., at his office in the Anuradhapura Kachcheri, put up to auction, for sale or settlement, or will otherwise dispose of, the under-mentioned portions of Crown land, in accordance with the regulations of Government regarding land sales. Thirty-five allotments of land situated in the Hurulu and Kalagam palatas of the Nuwarakalawiya district of the North-Central Province.

Preliminary plan 5,194. Village—Siwalakulama in Uddiyankulama korale.

Lot.	Name of Land.	Name of Applicant.	Description.	Extent.			Upset price per acre, Rs.
				A.	R.	P.	
1	Diulgahaidama ..	T. K. Banda of Siwalakulama ..	Jungle suitable for paddy cultivation	5	3	8	16
2	Do. ..	— ..	Reservation for stream and pinpara	2	0	23	—*
3	Mailagahaidama ..	A. Ranhami of Siwalakulama ..	Jungle suitable for paddy cultivation	1	1	31	15

Village—Pussellagama in Uddiyankulama korale.

4	Mailagahaidama ..	W. Sellawannihami of Siwalakulama	Jungle suitable for paddy cultivation	1	0	13	15
---	-------------------	-----------------------------------	---------------------------------------	---	---	----	----

Preliminary plan 5,199. Village—Pahalanidigama in Kiralowa korale.

1	Nugagahaidama ..	Muhammadu Lebbe of Udanidigama	Jungle suitable for paddy cultivation	2	0	4	15
2	Do. ..	— ..	Reservation for irrigation channel	0	0	9	—*

Preliminary plan 5,201. Village—Telhawadiyawa in Matombuwa korale.

1	Dambagahaidama ..	W. Keerala, ex-Vel-Vidane of Nika-gahawewa	Jungle fit for paddy	1	0	6	17
2	Do. ..	— ..	Reservation for tank bund	0	0	29	—*

Preliminary plan 5,202. Village—Kaluarachchiyagama in Kiralowa korale.

1	Moragahahena ..	Menika, Vel-Pediya of Kaluarachchiyagama	Scrub fit for paddy cultivation	1	0	0	15
---	-----------------	--	---------------------------------	---	---	---	----

Preliminary plan 5,203. Village—Seerambewa in Negampaha korale.

1	Dambagahahena ..	W. M. Kapurula, Vel-Vidane of Walaswewa	Open land and scrub	2	0	2	15
2	Do. ..	— ..	Reservation for the Kattayawewa tank bund	0	1	15	—*

Preliminary plan 5,205. Village—Helambawewa in Negampaha korale.

1	Keeriyagahayaya ..	K. Punchi Banda and another of Helambawewa	Scrub	1	1	38	15
2	Do. ..	— ..	Reservation for pinpara	0	0	11	—*
3	Do. ..	— ..	Reservation for Helambawewewa	1	0	12	—*

Preliminary plan 5,206. Village—Mudaperumagama in Maminiya korale.

1	Dambagahawatta ..	Kapuwa, tom-tom beater of Mudaperumagama	Low jungle	2	0	0	15
2	Do. ..	— ..	Reservation for the Mudaperumagamawewa	0	3	39	—*

Preliminary plan 5,208. Village—Digan Hammillewa in Uddiyankulama korale.

1	Dambagahaidama ..	S. G. Kadirate of Digan Hammillewa	Jungle fit for garden	0	3	1	17.50
2	Accarawela ..	— ..	Paddy field (encroachment by Naidurala, Vel-Vidane of Digan Hammillewa)	0	0	29	30

Lot.	Name of Land.	Name of Applicant.	Description.	Extent.		Upset price per acre, Rs.
				A.	R. P.	
Preliminary plan 5,212. Village—Kataragama in Negampaha korale.						
1	Diulgahaidama <i>alias</i> Kudumihiriyakele	Lapayage Balaya of Kataragama	Scrub	0	3 26	15
2	Do.	—	Reservation for the village path	0	0 9	—*
Preliminary plan 5,213. Village—Hiripitiyawa in Negampaha korale.						
1	Karandagahalanda	A. N. Suddahami, Vel-Vidane, and others of Galnawa	Low jungle fit for paddy	1	0 9	15
2	Do.	—	Reservation for the Hiripitiyawa-ela	0	3 12	—*
Preliminary plan 5,214. Village—Miwewa in Kiralowa korale.						
1	Indigalehena	Kapuwage Maina of Miwewa	Low jungle fit for paddy cultivation	3	2 33	16
2	Do.	—	Reservation for the means of access	0	2 18	—*
3	Do.	L. Kapuwa of Kaluarachchiyagama	Low jungle fit for paddy cultivation	2	0 8	15
4	Do.	—	Reservation for the Miwewa tank bund	0	3 7	—*
Preliminary plan 5,215. Village—Miwewa in Kiralowa korale.						
1	Dambagahaidama	Kudahenaya of Kaluarachchiyagama	Low jungle fit for paddy cultivation	1	0 5	15
2	Do.	—	Reservation for irrigation channel	0	0 12	—*
3	Do.	—	Reservation for the footpath	0	0 7	—*
4	Kadurugahaidama	T. Kapuwa of Kaluarachchiyagama	Low jungle fit for paddy cultivation	2	0 5	15
Preliminary plan 5,217. Village—Kandulugamuwa in Negampaha korale.						
1	Bogahahena	P. Nambirala of Kandulugamuwa	Low jungle	0	2 25	15
2	Do.	do.	do.	0	1 21	15
3	Kandulugamuwewela	—	Paddy field (encroachment by Banda, ex-Vel-Vidane of Kandulugamuwa)	0	0 25	25
4	Kandulugamuwewela	—	Reservation for irrigation channel	0	0 4	—*
5	Bogahahena	—	do.	0	0 13	—*

* Not for sale.

Further particulars regarding these lands can be obtained from the Government Agent, North-Central Province, and their plans from the Surveyor-General.

Colonial Secretary's Office,
Colombo, May 4, 1918.

A. S. PAGDEN,
Acting Colonial Secretary.

LAND SALES IN THE PROVINCE OF UVA.

No. 1,264, P. of U.—On Wednesday, June 26, 1918, at 12 noon, the Government Agent for the Province of Uva will put up to auction, for sale or settlement, at his office in Badulla Kacheheri, the under-mentioned portions of Crown land, on the terms authorized by Government. Thirty allotments of land situated in the Udukinda, Wiyaluwa, Wellawaya, and Buttala divisions of the Badulla District of the Province of Uva.

Preliminary plan 1,966. Village—Ratkarauwa in Dambawinipalata korale of Udukinda division.

Applicant—Nil. Claimant—Crown.

Lot.	Name of Land.	Description.	Extent.		Upset price per acre, Rs.	
			A.	R. P.		
1	Katuwepatana	Patana, reservation for kandura, ela, and Gansabhawa road (not for sale)	2	0 12	—*	
4	Do.	Patana, reservation for Gansabhawa roads (not for sale)	0	2 2	—*	
5	Dikhenepatana	Patana, reservation for paddy field, ela, and footpath (not for sale)	3	2 2	—*	
Applicant—Valu, son of Mutusamy, Redhill estate, Haputale.						
6	Dikhenepatana	Patana	1	2 7	45	
Applicant—Nil.						
7	Dikhenepatana	Patana, reservation for footpath (not for sale)	0	0 28	—*	
9	Maligatennepatana	Patana, reservation for kandura (not for sale)	0	2 29	—*	
10	Do.	Patana, reservation for footpath (not for sale)	0	0 9	—*	
11	Bulunakapallepatana	Do. (do.)	0	2 16	—*	
12	Do.	Patana and jungle, reservation for kandura (not for sale)	0	2 28	—*	
16	Getalarodapatana <i>alias</i> Galbokkepatana	Patana, reservation for cattle track (not for sale)	1	0 39	—*	
20	Do.	Patana, reservation for ela (not for sale)	0	0 19	—*	
22	Mahaoyaellepatana	Patana, burial ground and reservation for access (not for sale)	1	0 11	—*	
23	Do.	Patana and forest, reservation for oya and ela (not for sale)	9	1 23	—*	
Claimant—Crown, encroachment by M. L. Mohammadu of Beruwela and leased to Glenanore estate.						
24	Mahaoyaellepatana	Contains tea about 1 year old.	0	0 29	200	
Claimant—Crown.						
25	Mahaoyaellepatana	Patana, reservation for ela (not for sale)	0	2 26	—*	
Final village plan 15. Village—Ellewela in Dehiwinipalata korale of Udukinda division.						
Applicant—Ambagahawelagedera W. P. Appuhamy. Claimant—Crown.						
17k	Habaktennapatana	Patana and chena	2	0 9	30†	

Preliminary plan 1,988. Village—Kinahela in Wiyaluwa korale of Wiyaluwa division.					
Lot.	Name of Land.	Description.	Extent.		Upset price per acre, Rs.
			A.	R. P.	
1	Batalakotuwemahagala-gawahena	Chena, reservation for ela (not for sale)	0	0 38	—*
4	Agalakepuwatta	Claimant—Crown land, encroachment by Galgegawagedera Kalinguwa. Native garden, contains plantains, arecanut, kekuna trees, and a thatched mud hut about 10 years old	1	0 20	50
Preliminary plan 1,962. Village—Welegama in Kandapalla korale of Wellawaya division.					
Applicant—Nil. Claimant—Crown.					
3	Tennekandurekele	Jungle and patana, reservation for stream, Government telegraph line and estate telephone line pass over this lot (not for sale)	5	1 24	—*
4	Welegamapatana	Patana, reservation for cart road (not for sale)	0	2 38	—*
Final village plan 257. Village—Katugahagalage in Kandukara korale of Buttala division.					
Applicant—Udahagedera M. Heenrala. Claimant—Crown.					
80	Alpittiyahena	Chena	1	0 2	20
55	Elpitiyearawa	Abandoned paddy field	0	0 18	25
Preliminary plan 1,973. Village—Haputalegama in Mahapalata korale of Udukinda division.					
Applicant—Nil. Claimant—Crown.					
2	Tambiranapatana <i>alias</i> Kabaragalapatana	Patana, path, and reservation (not for sale)	1	1 28	—*
3	Do.	Patana and forest reservation for stream and ela (not for sale)	4	0 34	—*
6	Galbokkawatta	Claimant—Crown land, encroachment by Mrs. P. Mendis of Kitulgahawaka. Contains tea about 8 years old	0	0 20	500
7	Do.	Contains plantain bushes and tea about 8 years old, reservation for kandura (not for sale)	3	2 26	—*
8	Tambiranapatana	Claimant—Crown. Patana, reservation for footpath (not for sale)	0	0 29	—*
10	Glenanore estate	Claimant—Crown land, encroachment by Mr. W. M. Hall, Glenanore estate. Contains gum and acacia trees, reservation for path (not for sale)	0	0 23	—*
11	Do.	Contains tea 2 years old	0	0 18	300
Preliminary plan 1,881. Village—Kahattewela in Mahapalata korale of Udukinda division.					
Applicant—Y. M. Mudiyanse of Kahattewela. Claimant—Crown.					
3	Amunegodapatana	Patana	1	0 23	50

* To be reserved.

† Re-advertised.

Further information regarding the sale of the above lots can be obtained from the Government Agent, Province of Uva, and their plans from the Surveyor-General.

Colonial Secretary's Office,
Colombo, May 2, 1918.

A. S. PAGDEN,
Acting Colonial Secretary.

No. 1,265, P. of U.—On Thursday, June 27, 1918, at 12 noon, the Government Agent for the Province of Uva will put up for lease, at his office in Badulla Kachcheri, the under-mentioned portion of Crown land, on the terms authorized by Government. An allotment of land situated in the Wellawaya division of the Badulla District of the Province of Uva.

Preliminary plan 1,928. Village—Ranasinghagama in Kandapalla korale of Wellawaya division.					
Lot.	Name of Land.	Name of Applicant.	Description.	Extent.	
				A.	R. P.
2	Galbodapatana	S. P. Muthiah Pillai of Iriwendunpola estate, Koslahda	Patana with some scattered forest trees	8	2 17

Conditions of Lease.

(a) The lease of the lot shall be granted in perpetuity at the upset price of Rs. 54 as premium, subject to a rental of Rs. 2 per acre or fraction thereof per annum.

(b) The annual rent for the first six years shall be at the rate of one-third of the full amount.

(c) No building shall be erected without the permission of the Government Agent.

(d) Any building or buildings erected without the permission of the Government Agent or contrary to the conditions shall be the property of the Crown.

(e) Permission shall only be granted for the erection of such buildings which are necessary for tea cultivation.

(f) The lot shall be used for tea cultivation only.

(g) The lessee shall be bound to plant the land to the extent of one-tenth in each of the first five years of the lease, and of a further fourth within the next five years: For non-compliance of this condition the whole area of the lease, except the portion actually cultivated, shall become liable to the payment of double rent.

(h) The rent shall be subject to revision at intervals of thirty years. The rent shall not be increased by more than 50 per cent. of the rent for the previous thirty-year period.

(i) The lessee shall not assign the lease or transfer any right or interest, or subject the whole or any portion of the land leased, without the previous consent in writing of the lessor.

Further conditions regarding the lease of the above lot can be obtained from the Government Agent, Province of Uva, and its plan from the Surveyor-General.

Colonial Secretary's Office,
Colombo, May 2, 1918.

A. S. PAGDEN,
Acting Colonial Secretary.

No. 1,266, P. of U.—On Tuesday, June 25, 1918, at 12 noon, the Government Agent, for the Province of Uva, will put up for lease, at his office in Badulla Kachcheri, the under-mentioned portions of Crown land, on the terms authorized by Government. Two allotments of land situated in the Udukinda division of the Badulla District of the Province of Uva.

Final village plan 19. Village—Kinigama in Mahapalata korale of Udukinda division.					
Lot.	Name of Land.	Name of Applicant.	Description.	Extent.	
				A.	R. P.
8az	Wewagawapatana	Mr. John Henry, Galapitakanda estate	Patana	18	2 28
8ay	Do.	do.	do.	28	0 30

Conditions of Lease.

- (a) The lease of the lots shall be granted in perpetuity at the upset price of Rs. 286 as premium, subject to a rental of Rs. 3 per acre or fraction thereof per annum.
- (b) The annual rent for the first six years shall be at the rate of one-third of the full amount.
- (c) No building shall be erected without the permission of the Government Agent.
- (d) Any building or buildings erected without the permission of the Government Agent or contrary to the conditions shall be the property of the Crown.
- (e) Permission shall only be granted for the erection of such buildings which are necessary for tea cultivation.
- (f) The lots shall be used for tea cultivation only.
- (g) The lessee shall be bound to plant the land to the extent of one-tenth in each of the first five years of the lease, and of a further fourth within the next five years. For non-compliance of this condition the whole area of the lease, except the portion actually cultivated, shall become liable to the payment of double rent.
- (h) The rent shall be subject to revision at intervals of thirty years. The rent shall not be increased by more than 50 per cent. of the rent for the previous thirty-year period.
- (i) The lessee shall not assign the lease or transfer any right or interest, or subject the whole or any portion of the land leased, without the previous consent in writing of the lessor.

Further conditions regarding the lease of the above lots can be obtained from the Government Agent, Province of Uva, and their plans from the Surveyor-General.

Colonial Secretary's Office,
Colombo, May 4, 1918.

A. S. PAGDEN,
Acting Colonial Secretary.

LAND SALES BY THE SETTLEMENT OFFICER.**NORTH-WESTERN PROVINCE.**

No. 4,628, S. O.—On Saturday, June 29, 1918, at 11 A.M., the Land Settlement Officer will put up for certificate of quiet possessions at Bingiriya, the under-mentioned portions of Crown land, on the terms authorized by Government. Five allotments of land situated in the Yagam pattu korale of Katugampola hatpattu division of the Kurunegala District of the North-Western Province.

Lot.	Name of Land.	Preliminary plan 4,476.—Mahawewa. Name of Claimant.	Description.	Extent.	
				A.	R. P.
U 107	Siyambalagasruppe estate	(1) A. M. M. Mohamradu Samsadeen and brothers, (2) Vana Pana Lana Chawanna Annamale Chetty of India, (3) Muna Runa Pana Lana Caliappa Chetty	Garden ..	13	3 28
U 107½	Do. ..	do. ..	do. ..	12	3 33
W 107	Siyambalagasruppe estate	Preliminary plan 4,476.—Siyambalagasruppe. (1) A. M. M. Mohamradu Samsadeen and brothers, (2) Vana Pana Lana Chawanna Annamale Chetty of India, (3) Muna Runa Pana Lana Caliappa Chetty	Garden ..	30	0 15
W 107½	Do. ..	do. ..	do. ..	21	3 20
Y 107	Do. ..	do. ..	do. ..	14	0 30

Further information regarding these lands can be obtained from the Land Settlement Officer, and plans of them from the Surveyor-General.

Colonial Secretary's Office,
Colombo, May 7, 1918.

A. S. PAGDEN,
Acting Colonial Secretary.

No. 4,629, S. O.—On Friday, July 12, 1918, at 12 noon, the Land Settlement Officer will put up for sale or settlement, at Amunugama bungalow, the under-mentioned portion of Crown land, on the terms authorized by Government. An allotment of land situated in the Rekko pattu of the Dambadeni hatpattu division of the Kurunegala District of the North-Western Province.

Lot.	Name of Land.	Block survey preliminary plan 1,492.—Amunugama. Name of Claimant.	Description.	Extent.	
				A.	R. P.
49a	Bulugahamulahena ..	(1) Tennakoon Mudiyansele Tennakoon Banda, (2) ditto Ausadahamy, (3) ditto Tikiri Banda	Chena ..	1	0 28

Upset price at Rs. 15 to Rs. 50 per acre. Further information regarding this land can be obtained from the Land Settlement Officer, and plan of it from the Surveyor-General.

Colonial Secretary's Office,
Colombo, May 7, 1918.

A. S. PAGDEN,
Acting Colonial Secretary.

No. 4,630, S. O.—On Monday, July 8, 1918, at 12 noon, the Land Settlement Officer will put up for sale or settlement, at Puskoladeniya, the under-mentioned portions of Crown land, on the terms authorized by Government. Ten allotments of land situated in the Udrukaha korale west of the Dambadeni hatpattu division of the Kurunegala District of the North-Western Province.

Lot.	Name of Land.	Block survey preliminary plan 558.—Riligala. Name of Claimant.	Description.	Extent.	
				A.	R. P.
21t	Kukurumangodellehena	(1) Herat Mudiyansele Ukku Menika, (2) Wickrama Arachchilage Isohamy, (3) Udumulle Kankanamalage Peter Singho	Chena ..	1	1 24
21t1	Kukurumangodellewatta	do. ..	Garden ..	0	1 14
39e	Siyambalagahamulahena	Karunadipati Mudiyansele Ukku Banda, Vidane	Chena and garden ..	2	1 2
39e1	Siyambalagahamulawatta	(1) Abesin Mudiyansele Ram Menika, (2) Jayasoori Kodikara Appuhamillage Ram Menika	Garden ..	1	0 14
39e2	Siyambalagahamulahena	(1) Karunadipati Mudiyansele Kiri Banda, (2) ditto Kapuruhamy, (3) ditto Mudalihamy, (4) ditto Kiri Menika, (5) Rajapaksa Appuhamillage Davith Appuhamy	Chena and garden ..	0	2 3
39e3	Do. ..	Ditto and Hettipatirannehelage Punchirala	Chena ..	0	2 25

Lot.	Name of Land.	Name of Claimant.	Description.	Extent. A. R. P.
39e4	Siyambalagamulhena	(1) Karunadipati Mudiyansele Kiri Banda, (2) ditto Kapurhamy, (3) ditto Mudalihamy, (4) ditto Kiri Menika, (5) Rajapakse Appuhamillage Davith Appuhamy	Chena ..	0 2 30
43b	Kukulruppewatta alias Batuwatta	(1) Karunadipati Mudiyansele Ukku Banda, (2) Handunkutti Patirannehelage Selestinahamy	Garden ..	2 2 33
43b1	Do.	(1) Rajapakse Mudiyansele Cornelis Appuhamy, (2) Karunadipati Mudiyansele Ukku Banda	do. ..	1 0 31
43b2	Do.	(1) Karunadipati Mudiyansele Ukku Banda, (2) Harawadunne Rallage Ranhamy	do. ..	0 0 22

Upset price at Rs. 15 to Rs. 50 per acre. Further information regarding these lands can be obtained from the Land Settlement Officer, and plans of them from the Surveyor-General.

Colonial Secretary's Office,
Colombo, May 7, 1918.

A. S. PAGDEN,
Acting Colonial Secretary.

No. 4,631, S. O.—On Thursday, July 11, 1918, at 12 noon, the Land Settlement Officer will put up for sale or settlement, at Alawwa Camp, the under-mentioned portion of Crown land, on the terms authorized by Government. An allotment of land situated in the Udukaha korale south of the Dambadeni hatpattu division of the Kurunegala District of the North-Western Province.

Lot.	Name of Land.	Name of Claimant.	Description.	Extent. A. R. P.
41	Deadeniyewatta	D. C. Senanayake	Garden	0 2 10

Upset price at Rs. 15 to Rs. 50 per acre. Further information regarding this land can be obtained from the Land Settlement Officer, and plan of it from the Surveyor-General.

Colonial Secretary's Office,
Colombo, May 7, 1918.

A. S. PAGDEN,
Acting Colonial Secretary.

No. 4,632, S. O.—On Friday, July 12, 1918, at 12 noon, the Land Settlement Officer will put up for sale or settlement, at Amunugama, the under-mentioned portion of Crown land, on the terms authorized by Government. An allotment of land situated in the Rekkopattu of the Dambadeni hatpattu division of the Kurunegala District of the North-Western Province.

Lot.	Name of Land.	Name of Claimant.	Description.	Extent. A. R. P.
29	Akurumulagederapara	Crown	Road	0 0 17

Upset price at Rs. 15 to Rs. 50 per acre. Further information regarding this land can be obtained from the Land Settlement Officer, and plan of it from the Surveyor-General.

Colonial Secretary's Office,
Colombo, May 7, 1918.

A. S. PAGDEN,
Acting Colonial Secretary.

No. 4,633, S. O.—On Monday, July 8, 1918, at 12 noon, the Land Settlement Officer will put up for sale or settlement, at Puskoladeniya, the under-mentioned portion of Crown land, on the terms authorized by Government. An allotment of land situated in the Udukaha korale west of the Dambadeni hatpattu division of the Kurunegala District of the North-Western Province.

Lot.	Name of Land.	Name of Claimant.	Description.	Extent. A. R. P.
8o	Dachohiwatta, Ummalamosigahamulawatta, and Imbulgahamulahena	(1) Handinnapola Appuhamillage Ronis Appuhami, (2) Lewis Appuhami, (3) ditto Charles Appuhami, (4) ditto Jango Nona, (5) ditto Nonchihamy and others, all of Hanchapola in Hapitigam korale	Garden and jungle	10 2 13

Upset price at Rs. 15 to Rs. 50 per acre. Further information regarding this land can be obtained from the Land Settlement Officer, and plan of it from the Surveyor-General.

Colonial Secretary's Office,
Colombo, May 7, 1918.

A. S. PAGDEN,
Acting Colonial Secretary.

No. 4,634, S. O.—On Monday, July 8, 1918, at 12 noon, the Land Settlement Officer will put up for sale or settlement, at Puskoladeniya Camp, the under-mentioned portions of Crown land, on the terms authorized by Government. Ten allotments of land situated in the Udukaha korale west of the Dambadeni hatpattu division of the Kurunegala District of the North-Western Province.

Lot.	Name of Land.	Name of Claimant.	Description.	Extent. A. R. P.
8k	Elhena	(1) Ranasinghe Arachchige Salman Appuhamy, (2) Weerasin Pedige Sima, (3) ditto Samara, (4) ditto Sallu	Chena ..	2 0 16
8k1	Bulugahamulawatta	(1) Edirisinghe Mudiyansele Siyatu Banda, (2) ditto Kiri Mudiyanse, (3) ditto Dingiri Banda, (4) ditto Ukku Banda, (5) ditto Podi Nona, (6) Weerasin Pedige Sima, (7) ditto Samara, (8) ditto Sallu	Garden ..	1 0 20
8k2	Do.	(1) Abeyasinghe Mudiyansele Siyatuhamy, (2) ditto Ram Menika, (3) Edirisinghe Mudiyansele Punchirala, (4) ditto Ram Menika, (5) Ranasinghe Arachchige Salman Appuhamy	do. ..	0 0 32
25c	Parakumburepillewa	Gallatrallage Mudalihamy	Chena ..	0 0 34
25c1	Habakumburepillewa	Imiyahamillage Punchirala	do. ..	0 0 21
27	Wepitiyepillewa	Jalat Mudiyansele Appuhamy	Garden ..	0 1 35
27g	Do.	do.	Chena ..	0 0 5
27h	Kumbukgahamulapillewa	Hitihami Appuhamillage Singhappuhamy	Garden ..	0 0 10
18c	Bogahamulawatta	G. P. Weeraratne, Licensed Surveyor	do. ..	2 3 36
18c1	Do.	do.	do. ..	1 2 21

Upset price at Rs. 15 to Rs. 50 per acre. Further information regarding these lands can be obtained from the Land Settlement Officer, and plans of them from the Surveyor-General.

Colonial Secretary's Office,
Colombo, May 7, 1918.

A. S. PAGDEN,
Acting Colonial Secretary.

No. 4,635, S. O.—On Monday, July 1, 1918, at 11 A.M., the Land Settlement Officer will put up for sale or settlement, at Hettipola, the under-mentioned portions of Crown land, on the terms authorized by Government. Ten allotments of land situated in the Baladora korale of the Dewamedhi hatpattu division of the Kurunegala District of the North-Western Province.

Lot.	Name of Land.	Block survey preliminary plan 1,667.—Waduressa.		Description.	Extent.	
		Name of Claimant.			A.	R.
28a	Dangahamulawatta ..	Crown, encroached upon by Kalulekamalage Kirihamy		Garden ..	0	1 16
28b	Kohombagahamulawatta ..	do. ..		do. ..	0	0 22
28d	Maragahawatta ..	Crown, encroached upon by Balasuriya Mudiyansele Ran Menika		do. ..	1	1 19
49a	Kahatagahamulawatta ..	Crown, encroached upon by Lathamy Nataralayage Mudalihamy		do. ..	1	3 13
59a	Kosgahamulawatta ..	Crown, encroached upon by Balasuriya Korale Kapuruhamy		do. ..	0	3 0
78a	Kosgahamulapatana ..	Crown, encroached upon by Balasuriya Mudiyansele Ukkahamy		Owita ..	0	1 5
		Vedarala				
78b	Ambagahamulawatta ..	do. ..		Garden ..	0	1 38
78c	Iswetiyeawatta ..	Crown, encroached upon by Jayamaha Mudiyansele Dingiri		do. ..	0	1 28
		Menika				
78d	Kohombagahamulawatta ..	Crown, encroached upon by Rajapakse Mudiyansele Dingiri		do. ..	0	3 25
		Amma				
78f	Do. ..	Crown, encroached upon by Lekamalagedera Kiri Banda		do. ..	0	1 29

Upset price at Rs. 15 to Rs. 50 per acre. Further information regarding these lands can be obtained from the Land Settlement Officer, and plans of them from the Surveyor-General.

Colonial Secretary's Office,
Colombo, May 7, 1918.

A. S. PAGDEN,
Acting Colonial Secretary.

No. 4,636, S. O.—On Monday, July 1, 1918, at 11 A.M., the Land Settlement Officer will put up for sale or settlement, at Hettipola, the under-mentioned portions of Crown land, on the terms authorized by Government. Five allotments of land situated in the Baladora korale of the Dewamedhi hatpattu division of the Kurunegala District of the North-Western Province.

Lot.	Name of Land.	Block survey preliminary plan 1,630.—Pubbiliya.		Description.	Extent.	
		Name of Claimant.			A.	R.
80a	Kadurugahamulawatta ..	Crown, encroached upon by Puladurayage Tenna		Garden ..	0	3 6
80b	Kosgahamulawatta ..	Crown, encroached upon by Puladurayage Happu		do. ..	0	1 5
80c	Do. ..	do. ..		Chena ..	0	2 8
80d	Kongahamulawatta ..	Crown, encroached upon by Baiya Durayalage Ukku		Garden ..	0	2 37
80e	Kajugahamulawatta ..	Crown, encroached upon by Baiya Durayalage Pina		do. ..	0	0 22

Upset price at Rs. 15 to Rs. 50 per acre. Further information regarding these lands can be obtained from the Land Settlement Officer, and plans of them from the Surveyor-General.

Colonial Secretary's Office,
Colombo, May 7, 1918.

A. S. PAGDEN,
Acting Colonial Secretary.

No. 4,637, S. O.—On Saturday, June 29, 1918, at 11 A.M., the Land Settlement Officer will put up for sale or settlement, at Bingiriya, the under-mentioned portion of Crown land, on the terms authorized by Government. An allotment of land situated in the Kinyama korale of the Katugampola hatpattu division of the Kurunegala District of the North-Western Province.

Lot.	Name of Land.	Block survey preliminary plan 1,442.—Mukalanhena.		Description.	Extent.	
		Name of Claimant.			A.	R.
5v	Daminagahahena ..	(1) Ratnayake Hitihamillage Sinno Appuhamy of Mukalanhena, (2) Balasuriya Mudiyansele Appuhamy, Vidanerala of Karawita of Munessaram pattu of Chilaw District		Chena ..	1	0 11

Upset price at Rs. 15 to Rs. 50 per acre. Further information regarding this land can be obtained from the Land Settlement Officer, and plan of it from the Surveyor-General.

Colonial Secretary's Office,
Colombo, May 7, 1918.

A. S. PAGDEN,
Acting Colonial Secretary.

No. 4,638, S. O.—On Monday, July 1, 1918, at 11 A.M., the Land Settlement Officer will put up for sale or settlement, at Hettipola, the under-mentioned portions of Crown land, on the terms authorized by Government. Two allotments of land situated in the Baladora korale of the Dewamedhi hatpattu division of the Kurunegala District of the North-Western Province.

Lot.	Name of Land.	Block survey preliminary plan 1,642.—Bamunugama.		Description.	Extent.	
		Name of Claimant.			A.	R.
84a	Welikumburapillewa ..	Crown, encroached upon by Ranhamy Lekamalage Punchi Banda		Garden ..	1	1 8
84b	Lindekumburapillewa ..	Crown, encroached upon by (1) Vedaralage Ausadahamy, (2) ditto Punchirala		do. ..	1	0 27

Upset price at Rs. 15 to Rs. 50 per acre. Further information regarding these lands can be obtained from the Land Settlement Officer, and plans of them from the Surveyor-General.

Colonial Secretary's Office,
Colombo, May 7, 1918.

A. S. PAGDEN,
Acting Colonial Secretary.

No. 4,639, S. O.—On Friday, July 5, 1918, at 11 A.M., the Land Settlement Officer will put up for sale or settlement, at Gokarella, the under-mentioned portion of Crown land, on the terms authorized by Government. An allotment of land situated in the Ihalawisideke korale of the Hiriyala hatpattu division of the Kurunegala District of the North-Western Province.

Lot.	Name of Land.	Block survey preliminary plan 1,204.—Talahinna.		Description.	Extent.	
		Name of Claimant.			A.	R.
2g	Pilessegewattehena ..	Ratnayake Mudiyansele Kiri Banda		Chena ..	0	3 39

Upset price at Rs. 15 to Rs. 50 per acre. Further information regarding this land can be obtained from the Land Settlement Officer, and plan of it from the Surveyor-General.

Colonial Secretary's Office,
Colombo, May 7, 1918.

A. S. PAGDEN,
Acting Colonial Secretary.

No. 4,640, S. O.—On Friday, July 5, 1918, at 11 A.M., the Land Settlement Officer will put up for sale or settlement, at Gokarella, the under-mentioned portions of Crown land, on the terms authorized by Government. Two allotments of land situated in the Ihawalasideke korale of the Hiriyala hatpattu division of the Kurunegala District of the North-Western Province.

Block survey preliminary plan 1,194.—Pannala.

Lot.	Name of Land.	Name of Claimant.	Description.	Extent.
				A. R. P.
16a	Galkandewelawatta, Werellehena ..	Madahapola Ratemahatmaya ..	Garden ..	0 0 19
16b	Galmullehena ..	M. K. Abdul Rahiman ..	Garden and chena..	0 1 13

Upset price at Rs. 15 to Rs. 50 per acre. Further information regarding these lands can be obtained from the Land Settlement Officer, and plans of them from the Surveyor-General.

Colonial Secretary's Office,
Colombo, May 7, 1918.

A. S. PAGDEN,
Acting Colonial Secretary.

No. 4,641, S. O.—On Monday, July 1, 1918, at 11 A.M., the Land Settlement Officer will put up for sale or settlement, at Hettipola, the under-mentioned portion of Crown land, on the terms authorized by Government. An allotment of land situated in the Baladora korale of the Dewamedhi hatpattu division of the Kurunegala District of the North-Western Province.

Block survey preliminary plan 1,640.—Weeragaswewa.

Lot.	Name of Land.	Name of Claimant.	Description.	Extent.
				A. R. P.
3a	Helambagahamulawatta ..	Crown, encroached upon by Ratnayake Mudiyansele Ranhamy	Garden ..	0 1 28

Upset price at Rs. 15 to Rs. 50 per acre. Further information regarding this land can be obtained from the Land Settlement Officer, and plan of it from the Surveyor-General.

Colonial Secretary's Office,
Colombo, May 7, 1918.

A. S. PAGDEN,
Acting Colonial Secretary.

No. 4,642, S. O.—On Saturday, June 29, 1918, at 11 A.M., the Land Settlement Officer will put up for sale or settlement, at Bingiriya, the under-mentioned portions of Crown land, on the terms authorized by Government. Three allotments of land situated in the Kinyama korale of the Katugampola hatpattu division of the Kurunegala District of the North-Western Province.

Block survey preliminary plan 1,462.—Ganegoda.

Lot.	Name of Land.	Name of Claimant.	Description.	Extent.
				A. R. P.
46u	Bulugahahena ..	Imiya Mudiyansele Mudalihamy ..	Chena ..	2 0 10
46l	Gonnagahamulawatta ..	Crown, encroached upon by W. D. M. Tissera ..	Garden ..	0 0 32
46an	Taranawatta ..	Crown, encroachment by Hendrick Gamarala of Marawila ..	do. ..	0 1 20

Upset price at Rs. 15 to Rs. 50 per acre. Further information regarding these lands can be obtained from the Land Settlement Officer, and plans of them from the Surveyor-General.

Colonial Secretary's Office,
Colombo, May 7, 1918.

A. S. PAGDEN,
Acting Colonial Secretary.

No. 4,643, S. O.—On Monday, July 1, 1918, at 11 A.M., the Land Settlement Officer will put up for sale or settlement, at Hettipola, the under-mentioned portions of Crown land, on the terms authorized by Government. Two allotments of land situated in the Baladora korale of the Dewamedhi hatpattu division of the Kurunegala District of the North-Western Province.

Block survey preliminary plan 1,672.—Ihala Halmillakotuwa.

Lot.	Name of Land.	Name of Claimant.	Description.	Extent.
				A. R. P.
58b	Alutwewahena ..	Declared Crown under Waste Lands Ordinances and encroached upon by Malahamilagegedera Pinhamy, ex-Arachchi, and ditto Ukkuhamy	Seedling coco-nut	2 0 25
58c	Do. ..	Declared Crown under Waste Lands Ordinances and encroached upon by Waduressaralalaigedera Sampathamy	do. ..	2 2 0

Upset price at Rs. 15 to Rs. 50 per acre. Further information regarding these lands can be obtained from the Land Settlement Officer, and plans of them from the Surveyor-General.

Colonial Secretary's Office,
Colombo, May 7, 1918.

A. S. PAGDEN,
Acting Colonial Secretary.

No. 4,644, S. O.—On Monday, July 1, 1918, at 11 A.M., the Land Settlement Officer will put up for sale or settlement, at Hettipola, the under-mentioned portions of Crown land, on the terms authorized by Government. Four allotments of land situated in the Baladora korale of the Dewamedhi hatpattu division of the Kurunegala District of the North-Western Province.

Block survey preliminary plan 1,620.—Tuttiriwewa.

Lot.	Name of Land.	Name of Claimant.	Description.	Extent.
				A. R. P.
10	Ambagahamulawatta ..	H. Bastian Fernando of Kollupitiya ..	Garden ..	1 0 18
15	Siyambalagahamulawatta ..	do. ..	do. ..	0 3 8
16	Wewagawahena ..	do. ..	Chena ..	2 0 5
17	Ambagahamulawatta ..	do. ..	Garden ..	0 1 6

Upset price at Rs. 50 per acre. Further information regarding these lands can be obtained from the Land Settlement Officer, and plans of them from the Surveyor-General.

Colonial Secretary's Office,
Colombo, May 7, 1917.

A. S. PAGDEN,
Acting Colonial Secretary.

No. 4,645, S. O.—On Saturday, June 29, 1918, at 11 A.M., the Land Settlement Officer will put up for sale or settlement, at Bingriya, the under-mentioned portion of Crown land, on the terms authorized by Government. An allotment of land situated in the Kinyama korale of the Katugampola hatpattu division of the Kurunegala District of the North-Western Province.

Lot.	Name of Land.	Name of Claimant.	Description.	Extent. A. R. P.
9	Heenmoragollewatta	Crown (decreed Crown by D. C., Kurunegala)	Garden	3 0 7

Upset price at Rs. 100 per acre. Further information regarding this land can be obtained from the Land Settlement Officer, and plan of it from the Surveyor-General.

Colonial Secretary's Office,
Colombo, May 7, 1918.

A. S. PAGDEN,
Acting Colonial Secretary.

No. 4,646, S. O.—On Wednesday, July 3, 1918, at 11 A.M., the Land Settlement Officer will put up for sale or settlement, at Kosgolla, the under-mentioned portion of Crown land, on the terms authorized by Government. An allotment of land situated in the Mahagalboda Egoda korale of the Hiriyala hatpattu division of the Kurunegala District of the North-Western Province.

Lot.	Name of Land.	Name of Claimant.	Description.	Extent. A. R. P.
X 1008	Toragollewewa	Crown	Tank	1 0 29

Upset price at Rs. 40 per acre. Further information regarding this land can be obtained from the Land Settlement Officer, and plan of it from the Surveyor-General.

Colonial Secretary's Office,
Colombo, May 8, 1918.

A. S. PAGDEN,
Acting Colonial Secretary.

No. 4,647, S. O.—On Wednesday, July 3, 1918, at 11 A.M., the Land Settlement Officer will put up for sale or settlement, at Kosgolla, the under-mentioned portions of Crown land, on the terms authorized by Government. Two allotments of land situated in the Mahagalboda Egoda korale of the Hiriyala hatpattu division of the Kurunegala District of the North-Western Province.

Lot.	Name of Land.	Name of Claimant.	Description.	Extent. A. R. P.
10050c	Wewaihalahena	Mr. A. W. Winter of Baddegama	Chena	0 2 31
G 1050w2	Gangodeyaya	do.	do.	7 2 3

Upset price at Rs. 100 per acre. Further information regarding these lands can be obtained from the Land Settlement Officer, and plans of them from the Surveyor-General.

Colonial Secretary's Office,
Colombo, May 8, 1918.

A. S. PAGDEN,
Acting Colonial Secretary.

No. 4,648, S. O.—On Monday, July 1, 1918, at 11 A.M., the Land Settlement Officer will put up for sale or settlement, at Hettipola, the under-mentioned portions of Crown land, on the terms authorized by Government. Three allotments of land situated in the Baladora korale of the Dewamedi hatpattu division of the Kurunegala District of the North-Western Province.

Lot.	Name of Land.	Name of Claimant.	Description.	Extent. A. R. P.
18a	Kombagahamulawatta	Crown, encroached on by Lekamalage Kirihamy Vedarala	Garden	0 3 35
18b	Halambagahamulawatta	Crown, encroached on by Lekamalage Ranhamy	do.	0 2 0
18c	Kadurugahamulawatta	Crown, encroached on by Lekamalage Manikhamy and Suriyahetti Mudiyansele Appuhamy	do.	1 0 35

Upset price at Rs. 15 to Rs. 50 per acre. Further information regarding these lands can be obtained from the Land Settlement Officer, and plans of them from the Surveyor-General.

Colonial Secretary's Office,
Colombo, May 8, 1918.

A. S. PAGDEN,
Acting Colonial Secretary.

LAND ACQUISITION NOTICES.

HAVING been duly directed by the Governor, with the advice of the Executive Council, acting under the provisions of "The Land Acquisition Ordinance of 1876," section 6, to take order for the acquisition of the following lands, required for a public purpose, namely, for the harbour railway extension and for the extension of the harbour frontage, to wit:—

Lot.	Name of Land.	Description.	Name of Claimant.	Extent. A. R. P.
1	Talagahawatta	Contains 135 coconut, 23 jak, and other trees, 3 tiled masonry buildings, 1 masonry building used as a latrine, 6 mud-thatched buildings, and 3 thatched open sheds	M. J. Perera and others	2 1 24.37
2	Do.	Bare land contains plantain trees	L. M. Cabral	0 0 5.62
3	Do.	Bare land contains arecanut trees	C. B. Marthenis Perera	0 0 4.75
4	Do.	Bare land	A. A. Carolis Appuhami	0 0 0.32
6	St. Thomas's College premises	Contains 36 coconut trees, 18 tiled masonry buildings, 2 open sheds, 2 fives courts, 1 tennis court, boundary walls, &c., and part of a wooden zinc roofed room	The Standard Oil Co. of New York	6 3 17.90
7	Do.	Bare land contains a school room and part of a school room	do.	0 3 4.16
8	Mahawatta or Kumarswamy's garden	Contains 147 coconut trees, 3 zinc roof and wall buildings used as stores, masonry wall broken in places, and part of a tiled masonry building	The British India Steam Navigation Co.	2 1 6.52

I hereby give public notice, as required by section 7, that the Government proposes to take possession of the lands. All persons interested in the aforesaid lands are hereby required to appear personally or by agent before me at this office on June 6, 1918, at 12 noon, and to state the nature of their respective interests in the lands, and the amount and particulars of their claims to compensation for such interests.

The Kacheheri,
Colombo, May 3, 1918.

J. G. FRASER,
Government Agent.