

Ceylon Government Gazette

Published by Authority.

No. 6,943 — FRIDAY, MAY 17, 1918.

Part III.—Lands.

Separate paging is given to each Part in order that it may be filed separately.

	PAGE		PAGE		PAGE
Land Settlement Notices :—		Land Sales by the Government Agents :—		Land Sales by the Settlement Officer :—	
Final Orders ..	859	North-Western Province ..	—	Northern Province ..	—
Preliminary Notices ..	904	North-Central Province ..	—	Eastern Province ..	—
Land Sales by the Government Agents :—		Province of Uva ..	—	North-Western Province ..	923
Western Province ..	—	Province of Sabaragamuwa ..	—	North-Central Province ..	—
Central Province ..	—	Land Sales by the Settlement Officer :—		Province of Uva ..	925
Southern Province ..	919	Western Province ..	—	Province of Sabaragamuwa ..	—
Northern Province ..	920	Central Province ..	—	Land Acquisition Notices ..	926
Eastern Province ..	921	Southern Province ..	922	Land Resumption Notices ..	—

FINAL ORDERS.

Kalutara S. O. No. 11.

Order under Section 2 of "The Waste Lands Ordinances of 1897, 1899, 1900, and 1903," declaring Lands to be Crown Property.

In the matter of the lands commonly called or known as Ellekanda and Rillapolakandadola *alias* Heenatiyakanda-dola, situate in the village of Uragoda, in the Walallawiti pattu of the Pasdun korale west of the Kalutara District, in the Western Province, and of "The Waste Lands Ordinances of 1897, 1899, 1900, and 1903."

THE notice required by section 1 of "The Waste Lands Ordinances of 1897, 1899, 1900, and 1903," having been duly published in manner prescribed by that section in respect of the above-named lands (*vide* Notice No. 6,725), and no claim having been made to the said lands or to any interest therein within the period of three months from the date specified in the said notice, I, Norman Albert Hampton, Special Officer appointed under section 28 of the said Ordinances, under and by virtue of the powers vested in me in that behalf by section 2 of the said Ordinances, do hereby on this 10th day of April, 1918, order and declare that the said lands, as more fully described herein below, situate in the village of Uragoda, in the Walallawiti pattu of the Pasdun korale west of the Kalutara District, in the Western Province, and shown as lots 40 and 90 in preliminary plan 83 and in the annexed diagrams, and containing in extent 116 acres 3 roods and 15 perches, are the property of the Crown.

Description of the Lands referred to.

The following lots situated in the village of Uragoda, in the Walallawiti pattu of the Pasdun korale west of the Kalutara District, in the Western Province, as described in the annexed diagrams :—

I.—Preliminary plan 83.

Lot.	Name of Land.	Extent, A. R. P.
40	Ellekanda	116 2 34

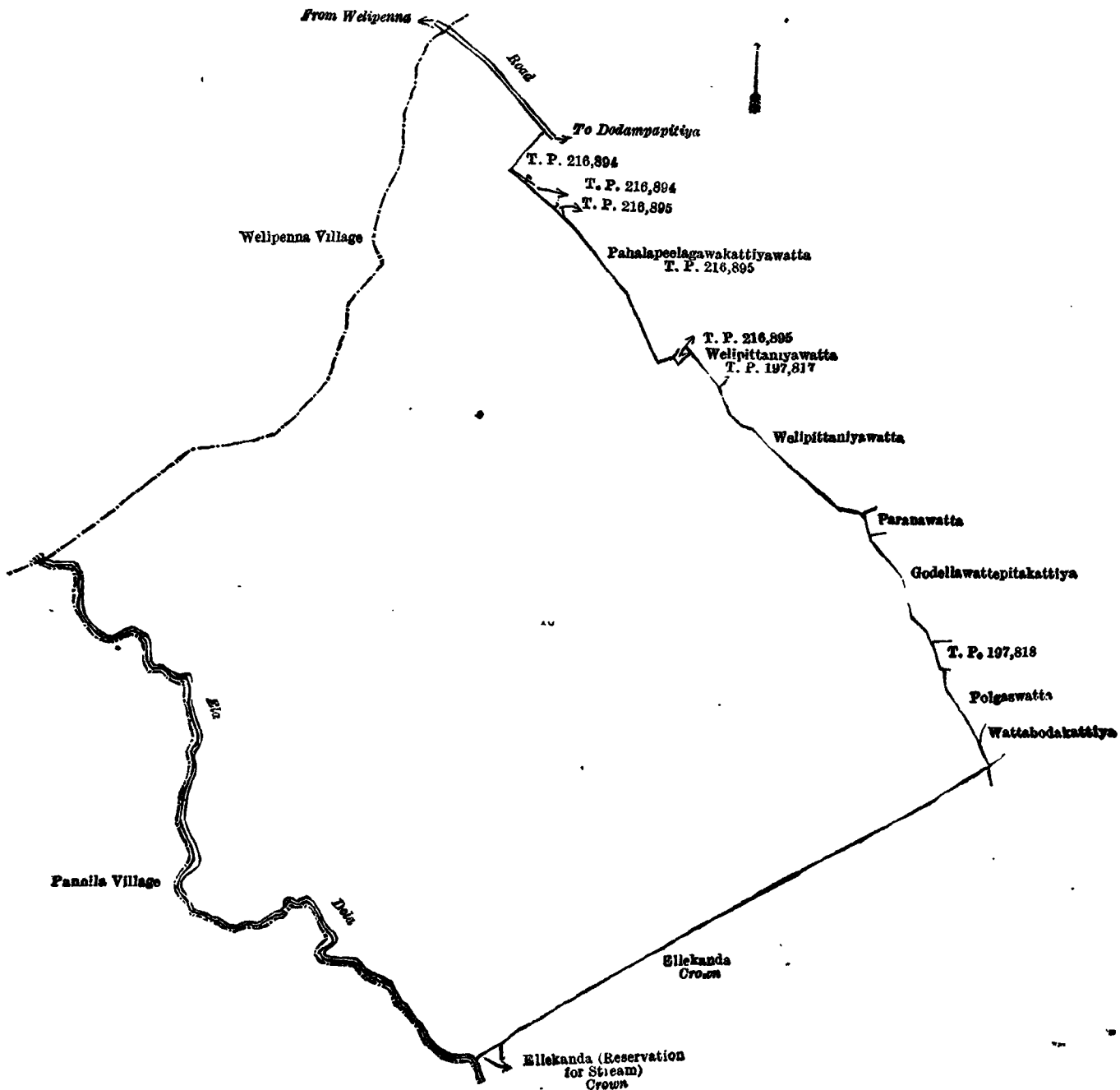
and bounded as follows : on the north by the road from Welipenna to Dodampapitiya, T. Ps. 216,894, 216,895, Pahala-peelagawakattiyawatta claimed by Kannangara Korallalage Brampy and others (T. P. 216,895), T. P. 216,895; on the east by Welipittaniyawatta claimed by Kannangara Korallalage Aneris and others (T. P. 197,817), Paranawatta claimed by Don Siman Kannangara Appuhamy, Godellawattepitakattiya claimed by Don Lewis Kannangara Appuhamy, T. P. 197,818, Polgaswatta claimed by Kannangara Korallalage Siman and others, Wattabodakattiya claimed by Kannangara Korallalage Siman Appuhamy; on the south by Ellekanda claimed by the Crown, Ellekanda (reservation for stream) claimed by the Crown; on the west by the village limit of Pannila (Ela-dola), the village limit of Welipenna.

[For Diagram see page 860.]

II.—Preliminary plan 83.

Lot.	Name of Land.	Extent, A. R. P.
90	Rillapolakandadola <i>alias</i> Heenatiyakandadola	0 0 21

and bounded as follows : on the north by Heenatiyakumbureowita claimed by Don Sopaya Jayawardena and others, Heenatiyawattepitakattiya (private), Heenatiyawattepitakattiya claimed by Uruliyana Saineris Appu, Heenatiyakanda *alias* Kahambiliyakanda claimed by the Crown; on the east by T. P. 196,986, Heenatiyakanda *alias* Kahambiliyakanda

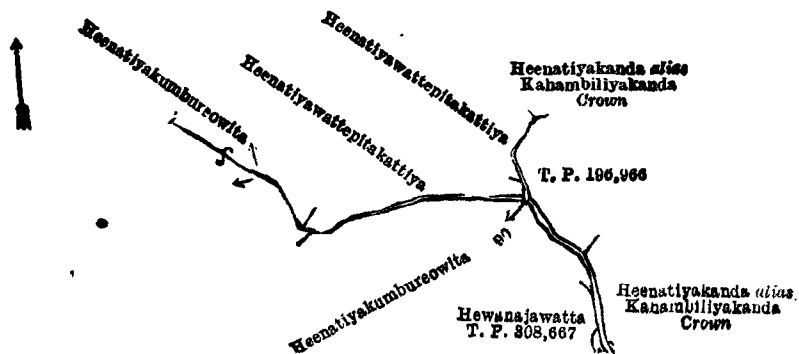


Surveyor-General's Office,
Colombo, September 28, 1917.

Scale of 8 Chains to an Inch.

C. R. LUNDIE,
for Surveyor-General.

claimed by the Crown ; on the south by Heenatiyakanda *alias* Kahambiliyakanda claimed by the Crown, Hewanajawatta sold by the Crown (T. P. 308,667), Heenatiyakumbureowita claimed by Migahapolage Isan and others ; on the west by Heenatiyakumbureowita claimed by Don Sopaya Jayawardena and others.



Surveyor-General's Office,
Colombo, September 28, 1917.

Scale of 4 Chains to an Inch.

C. R. LUNDIE,
for Surveyor-General.

April 10, 1918.

N. A. HAMPTON,
Special Officer.

Kalutara S. O. No. 12.

Order under Section 2 of "The Waste Lands Ordinances of 1897, 1899, 1900, and 1903,"
declaring Lands to be Crown Property.

In the matter of the lands commonly called or known as Paniyawalumukalana and Nakolaelikanda, situate in the village of Yagirala, in the Walallawiti pattu of the Pasdun korale west of the Kalutara District, in the Western Province, and of "The Waste Lands Ordinances of 1897, 1899, 1900, and 1903."

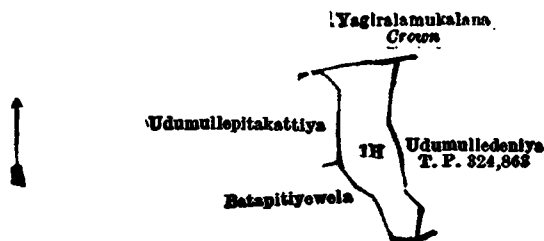
THE notice required by section 1 of "The Waste Lands Ordinances of 1897, 1899, 1900, and 1903," having been duly published in manner prescribed by that section in respect of the above-named lands (*vide* Notice No. 6,710), and no claim having been made to the said lands or to any interest therein within the period of three months from the date specified in the said notice, I, Norman Albert Hampton, Special Officer appointed under section 28 of the said Ordinances, under and by virtue of the powers vested in me in that behalf by section 2 of the said Ordinances, do hereby, on this 20th day of March, 1918, order and declare that the said lands, as more fully described herein below, situate in the village of Yagirala, in the Walallawiti pattu of the Pasdun korale west of the Kalutara District, in the Western Province, and shown as lots 1H and 83B in preliminary plan 91 and in the annexed diagrams, and containing in extent 1 acre 2 roods and 15 perches, are the property of the Crown.

Description of the Lands referred to.

The following lots situated in the village of Yagirala, in the Walallawiti pattu of the Pasdun korale west of the Kalutara District, in the Western Province, as described in the annexed diagrams:—

Lot.	Name of Land.	Extent, A. R. P.
1H	Paniyawalumukalana	0 1 20

and bounded as follows: on the north by Yagiralumukalana claimed by the Crown; on the east by Udumulledeniya sold by the Crown (T. P. 324,863); on the south by Batapitiyewela claimed by Surige Don Peris and another; on the west by Batapitiyewela claimed by Surige Don Peris and another, Udumullepitakattiya sold by the Crown.



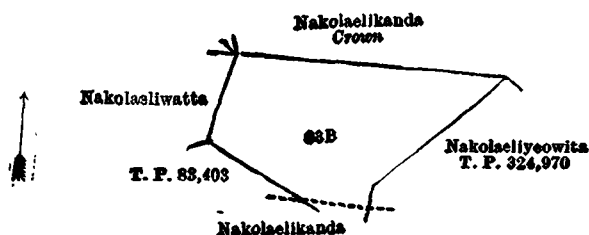
Surveyor-General's Office,
Colombo, September 26, 1917.

Scale of 4 Chains to an Inch.

C. R. LUNDIE,
for Surveyor-General.

Lot.	Name of Land.	Extent, A. R. P.
83B	Nakolaelikanda	1 0 35

and bounded as follows: on the north by Nakolaelikanda claimed by the Crown; on the east by Nakolaeliyewita sold by the Crown (T. P. 324,970); on the south by Nakolaelikanda claimed by Samel Samaranayaka, T. P. 834,403; on the west by Nakolaeliwatta claimed by Magina Arachchige Sian Appu and others.



Surveyor-General's Office,
Colombo, September 26, 1917.

Scale of 4 Chains to an Inch.

C. R. LUNDIE,
for Surveyor-General.

March 20, 1918.
N. A. HAMPTON,
Special Officer.

Kalutara S. O. No. 13.

Order under Section 2 of "The Waste Lands Ordinances of 1897, 1899, 1900, and 1903,"
declaring Land to be Crown Property.

In the matter of the land commonly called or known as Madawalakanda *alias* Ihalakumbureudumulla, situate in the village of Madawala, in the Walallawiti pattu of the Pasdun korale west of the Kalutara District, in the Western Province, and of "The Waste Lands Ordinances of 1897, 1899, 1900, and 1903."

THE notice required by section 1 of "The Waste Lands Ordinances of 1897, 1899, 1900, and 1903," having been duly published in manner prescribed by that section in respect of the above-named land (*vide* Notice No. 6,711), and no claim having been made to the said land or to any interest therein within the period of three months from the date specified in the said notice, I, Norman Albert Hampton, Special Officer appointed under section 28 of the said Ordinances, under and by virtue of the powers vested in me in that behalf by section 2 of the said Ordinances, do hereby on this 10th day of April, 1918, order and declare that the said land, as more fully described herein below, situate in the village of Madawala, in the Walallawiti pattu of the Pasdun korale west of the Kalutara District, in the Western Province, and shown as lot 153E in preliminary plan 82 and in the annexed diagram, and containing in extent 24 perches, is the property of the Crown.

Description of the Land referred to.

The land commonly called or known as Madawalakanda *alias* Ihalakumbureumulla, situated in the village of Madawala, in the Walallawiti pattu of the Pasdun korale west of the Kalutara District, in the Western Province, containing in extent 24 perches, and shown as lot 153E in preliminary plan 82 and in the annexed diagram; and bounded as follows: on the north by Ihalakumbura claimed by M. Kaluappu and others, the Dimiyangahahena-dola; on the east, south, and west by Kahambiliyamukalana belonging to the Crown.



Surveyor-General's Office,
Colombo, October 18, 1917.

Scale of 4 Chains to an Inch.

C. R. LUNDIE,
for Surveyor-General.

N. A. HAMPTON,
Special Officer.

April 10, 1918.

Kalutara S. O. No. 14.**Order under Section 2 of "The Waste Lands Ordinances of 1897, 1899, 1900, and 1903,"
declaring Land to be Crown Property.**

In the matter of the land commonly called or known as Eluwilapahalakattiya, situate in the village of Gammana, in the Walallawiti pattu of the Pasdun korale west of the Kalutara District, in the Western Province, and of "The Waste Lands Ordinances of 1897, 1899, 1900, and 1903."

THE notice required by section 1 of "The Waste Lands Ordinances of 1897, 1899, 1900, and 1903," having been duly published in manner prescribed by that section in respect of the above-named land (*vide* Notice No. 6,724), and no claim having been made to the said land or to any interest therein within the period of three months from the date specified in the said notice, I, Norman Albert Hampton, Special Officer appointed under section 28 of the said Ordinances, under and by virtue of the powers vested in me in that behalf by section 2 of the said Ordinances, do hereby on this 10th day of April, 1918, order and declare that the said land, as more fully described herein below, situate in the village of Gammana, in the Walallawiti pattu of the Pasdun korale west of the Kalutara District, in the Western Province, and shown as lot 1H in preliminary plan 87 and in the annexed diagram, and containing in extent 5 acres 2 roods and 7 perches, is the property of the Crown.

Description of the Land referred to.

The land commonly called or known as Eluwilapahalakattiya, situated in the village of Gammana, in Walallawiti pattu of the Pasdun korale west of the Kalutara District, in the Western Province, containing in extent 5 acres 2 roods and 7 perches, and shown as lot 1H in preliminary plan 87 and in the annexed diagram; and bounded as follows: on the north by Pantotuwwatta claimed by Patabendige Asanhamy and others, Pantotuwwattaowita claimed by P. Erolis, Pantotuwwatta claimed by P. Erolis, Eluwila (private), Eluwilamedakattiya claimed by Sichchaththarinekatige Sidoris and another; on the east by a stream; on the south by the Bentota-ganga (the boundary of Southern Province); on the west by a stream.

[For Diagram see page 863.]

Kurunegala S. O. No. 2,108.**Order under Section 2 of "The Waste Lands Ordinances of 1897, 1899, 1900, and 1903,"
declaring Lands to be Crown Property.**

In the matter of the lands commonly called or known as Kadurugahamulahena and Asweddumapillewa, situate in the village of Pahala Bujjamuwa, in the Udukaha korale south of the Dambadeni hatpattu of the Kurunegala District, in the North-Western Province, and of "The Waste Lands Ordinances of 1897, 1899, 1900, and 1903."

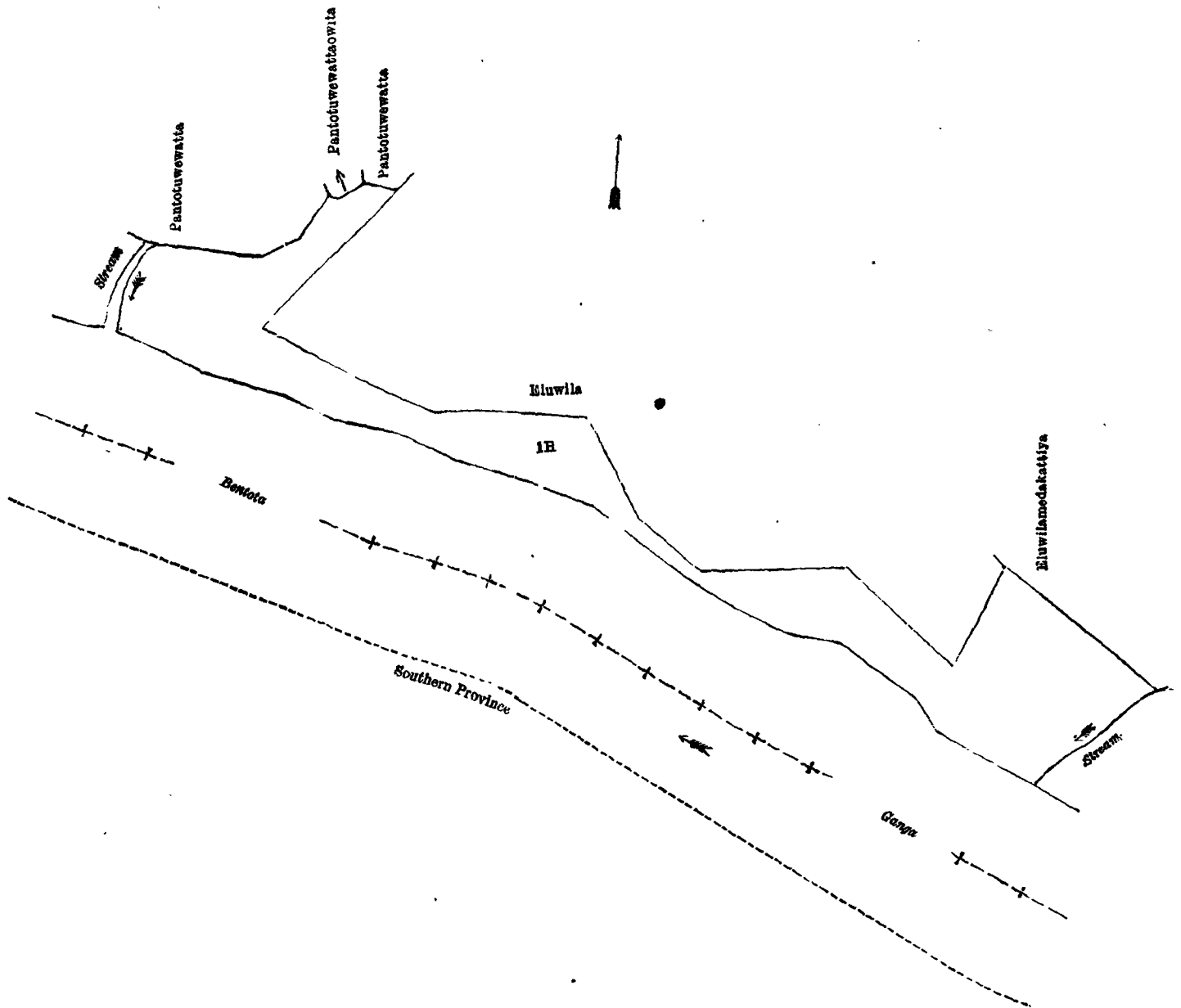
THE notice required by section 1 of "The Waste Lands Ordinances of 1897, 1899, 1900, and 1903," having been duly published in manner prescribed by that section in respect of the above-named lands (*vide* Notice No. 6,721), and no claim having been made to the said lands or to any interest therein within the period of three months from the date specified in the said notice, I, Norman Albert Hampton, Special Officer appointed under section 28 of the said Ordinances, under and by virtue of the powers vested in me in that behalf by section 2 of the said Ordinances, do hereby on this 11th day of April, 1918, order and declare that the said lands, as more fully described herein below, situate in the village of Pahala Bujjamuwa, in the Udukaha korale south of the Dambadeni hatpattu of the Kurunegala District, in the North-Western Province, and shown as lots 6F and 44A in preliminary plan 474 and in the annexed diagrams, and containing in extent 2 acres and 4 perches, are the property of the Crown.

Description of the Lands referred to.

The following lots situated in the village of Pahala Bujjamuwa, in the Udukaha korale south of the Dambadeni hatpattu of the Kurunegala District, in the North-Western Province, as described in the annexed diagrams:—

I.—Preliminary plan 474.

Lot.	Name of Land.	Extent, A. R. P.
6F	Kadurugahamulahena	1 2 8



Surveyor-General's Office,
Colombo, October 4, 1917.

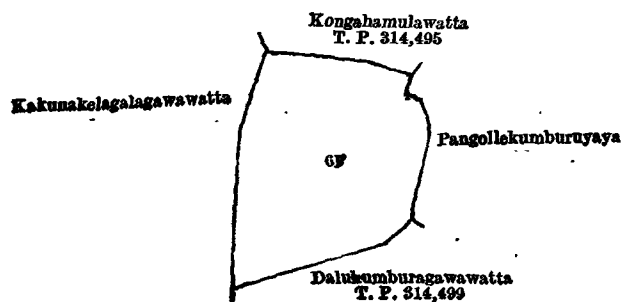
Scale of 4 Chains to an Inch.

C R LUNDIE,
for Surveyor-General.

April 10, 1918.

N. A. HAMPTON,
Special Officer.

and bounded as follows : on the north by Kongahamulawatta sold by the Crown (T. P. 314,495) ; on the east by Pangollekumburuyaya claimed by Ran Kira and others ; on the south by Dalukumburagawawatta sold by the Crown (T. P. 314,499) ; on the west by Kakunahelagalagawawatta claimed by Widane Mudiyansele Kiribanda.



Surveyor-General's Office,
Colombo, October 31, 1917.

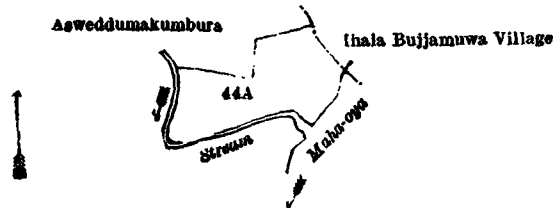
Scale of 4 Chains to an Inch.

C. R. LUNDIE,
for Surveyor-General.

II.—Preliminary plan 474.

Lot.	Name of Land.	Extent, A. R. P.
44A	Asweddumapillewa	0 1 36

and bounded as follows : on the north by Asweddumakumbura claimed by Widana Mudiyansele Kiribanda and others ; on the east by the village limit of Ihala Bujjambuwa, the Maha-oya ; on the south and west by a stream.



Surveyor-General's Office,
Colombo, October 31, 1917.

Scale of 4 Chains to an Inch.

C. R. LUNDIE,
for Surveyor-General.

N. A. HAMPTON,
Special Officer.

April 11, 1918.

Kurunegala S. O. No. 2,109.

Order under Section 4, Sub-section (1), of "The Waste Lands Ordinances of 1897, 1899, 1900, and 1903,"
declaring Lands to be Crown Property.

In the matter of the lands commonly called or known as Waduressapitiyahena (reservation for ela) and Panawalahena, situate in the village of Pahala Kobeyigane, in the Baladora korale of the Dewamede hatpattu of the Kurunegala District, in the North-Western Province, and of "The Waste Lands Ordinances of 1897, 1899, 1900, and 1903."

WHEREAS in pursuance of section 1 of the said Ordinances it was duly notified on the 23rd day of February, 1917, that if no claim to the lands commonly called or known as Waduressapitiyahena (reservation for ela) and Panawalahena, situate in the village of Pahala Kobeyigane, in the Baladora korale of the Dewamede hatpattu of the Kurunegala District, in the North-Western Province, containing in extent 10 acres 3 roods and 25 perches, and shown as lots 4 and 28 in preliminary plan 1,649 and in the annexed diagram was made to John Murray Davies, Special Officer appointed under section 28 of the said Ordinances, within the period of three months from the date specified in such notice, such lands would be declared the property of the Crown, and dealt with on account of the Crown (*vide* Notice No. 6,223) :

And whereas (1) Dewa Ratnayaka Mudiyansele Punchi Banda, (2) ditto Kapuruhamy, (3) ditto Mudalihamy, (4) ditto Ran Menika, (5) ditto Kalu Banda made claim thereto, and whereas the said claimants by an agreement dated the 28th day of September, 1917, in consideration of the Settlement Officer settling as private property otherwise than under the Waste Lands Ordinances lots 5, 7, 20, 24, 26, 22, and 23 of the block survey preliminary plan 1,649, withdrew their claims to the above-mentioned lots 4 and 28, I, John Murray Davies, the aforesaid Special Officer, under and by virtue of the powers vested in me in that behalf by section 4 of the said Ordinances, do hereby on this 16th day of March, 1918, order and declare under section 4, sub-section (1), of the said Ordinances, that the said lands, as more fully described herein below, are the property of the Crown.

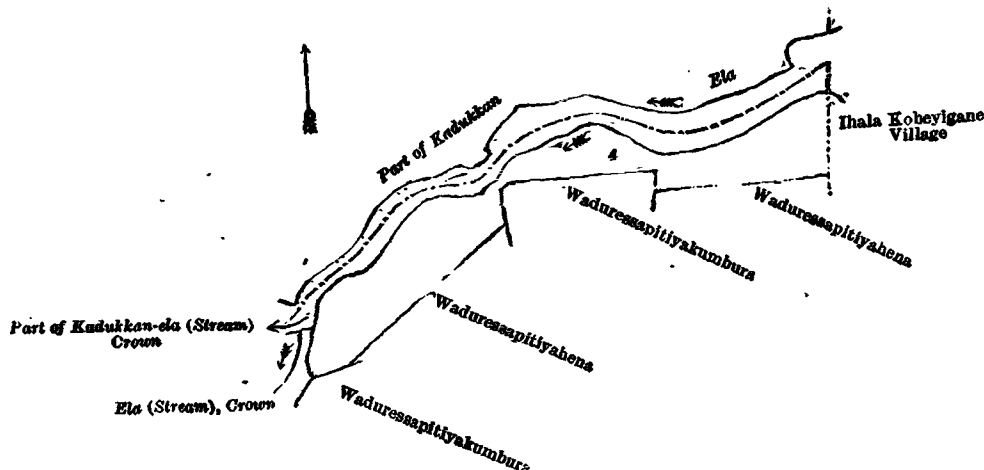
Description of the Lands referred to.

The following lots situated in the village of Pahala Kobeyigane, in the Baladora korale of the Dewamede hatpattu of the Kurunegala District, in the North-Western Province, as described in the annexed diagrams :—

I.—Preliminary plan 1,649.

Lot.	Name of Land.	Extent, A. R. P.
4	Waduressapitiyahena (reservation for ela)	1 1 11

and bounded as follows : on the north by a part of Kadukkan-ela to be declared the property of the Crown under the Waste Lands Ordinances ; on the east by the village limit of Ihala Kobeyigane ; on the south by Waduressapitiyahena (private), Waduressapitiyakumbura claimed by Devaratnayaka Mudiyansele Kapuruhamy and others, Waduressapitiyahena (private), Waduressapitiyakumbura claimed by Dewaratnayaka Mudiyansele Kapuruhamy and others ; on the west by ela (stream) to be declared the property of the Crown under the Waste Lands Ordinances, part of Kadukkan-ela (stream) to be declared the property of the Crown under the Waste Lands Ordinances.



Surveyor-General's Office,
Colombo, February 14, 1918.

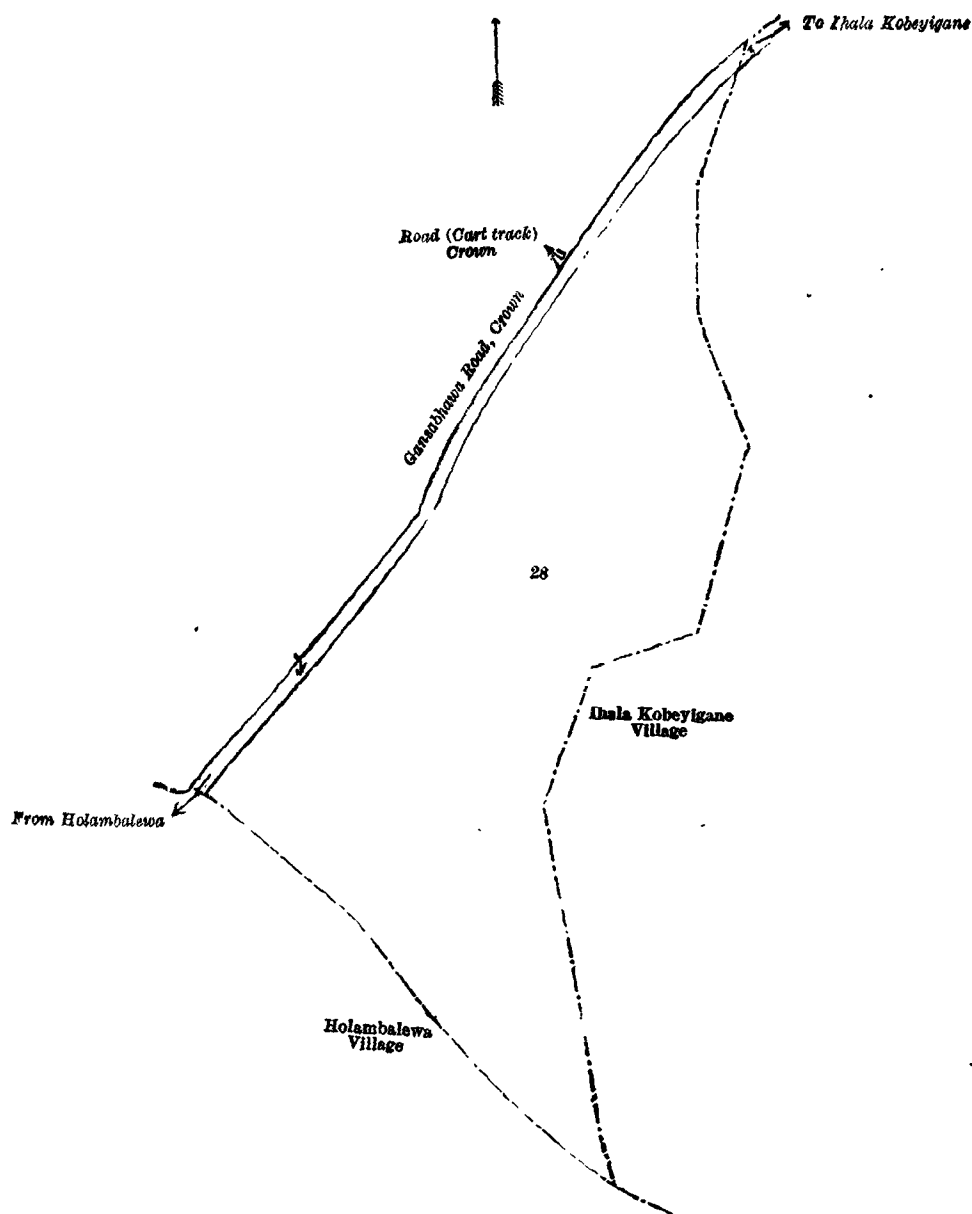
Scale of 4 Chains to an Inch.

C. R. LUNDIE,
for Surveyor-General.

II.—Preliminary plan 1,649.

Lot.	Name of Land.	Extent, A. R. P.
28	Panawalahena	9 2 14

and bounded as follows : on the north by the Gansabhawa road from Holambalewa to Ihala Kobeyigama to be declared the property of the Crown under the Waste Lands Ordinances ; on the east by the village limit of Ihala Kobeyigane ; on the south by the village limit of Holambalewa ; on the west by the Gansabhawa road from Holambalewa to Ihala Kobeyigane to be declared the property of the Crown under the Waste Lands Ordinances.



Surveyor-General's Office.
Colombo, February 14, 1918.

Scale of 4 Chains to an Inch.

C. R. LUNDIE,
for Surveyor-General.

March 16, 1918.

J. M. DAVIES,
Special Officer.

Kurunegala S. O. No. 2,110.

Order under Section 4, Sub-section (1), of "The Waste Lands Ordinances of 1897, 1899, 1900, and 1903,"
declaring Lands to be Crown Property.

In the matter of the lands commonly called or known as Batalahena, Patahawalahena, &c., situate in the village of Ehatugasyaya, of the Tittaweligandahaye korale in the Hiriyala hatpattu of the Kurunegala District, in the North-Western Province, and of "The Waste Lands Ordinances of 1897, 1899, 1900, and 1903."

WHEREAS in pursuance of section 1 of the said Ordinances it was duly notified on the 14th day of September, 1917, that if no claim to the lands commonly called or known as Batalahena, Patahawalahena, &c., situate in the village of Ehatugasyaya, of the Tittaweligandahaye korale of the Hiriyala hatpattu of the Kurunegala District, in the North-Western Province, containing in extent 96 acres 2 roods and 39 perches, and shown as lots V 50, W 50, and 1102 in preliminary plan 4,086 and in the annexed diagram, was made to John Murray Davies, Special Officer appointed under section 28 of the said Ordinances, within the period of three months from the date specified in such notice, such lands would be declared the property of the Crown, and dealt with on account of the Crown (vide Notice No. 6,558) :

And whereas Kirikankanange Justin de Silva, made claim thereto, and whereas the said claimant came to an agreement dated the 28th day of December, 1917, whereby in consideration of his being granted a certificate of quiet possession for lot X 50 of the preliminary plan 4,086, upon payment of a sum of Rs. 7.50, withdrew claim to the above-mentioned lots V 50, W 50, and 1102, I, John Murray Davies, the aforesaid Special Officer under and by virtue of the powers vested in me in that behalf by section 4 of the said Ordinances, do hereby on this 12th day of March, 1918, order and declare under section 4, sub-section (1), of the said Ordinances, that the said lots V 50, W 50, and 1102, as more fully described herein below, are the property of the Crown.

Description of the Lands referred to.

The following lots situated in the village of Ehatugasayaya, in the Tittaweligandahaye korale of the Hiriyala hatpattu of the Kurunegala District, in the North-Western Province, as described in the annexed diagram :—

Preliminary plan 4,086.

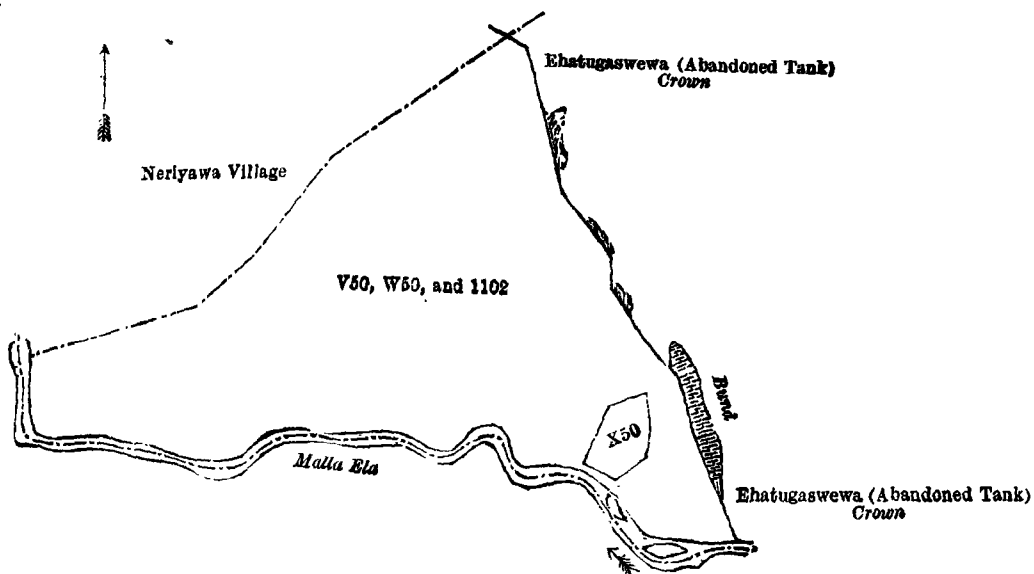
Lot.	Name of Land.	Extent, A. R. P.
V 50 ..	Batalahena	0 1 22
W 50 ..	Batalahena, Patahawalahena, Elabodahena <i>alias</i> Makuluwalahena	89 2 24
1102 ..	Reservation for Mala-ela	6 2 33
		96 2 39

and bounded as follows : on the north by the village limit of Neriyawa ; on the east by Ehatugaswewa (abandoned tank) claimed by the Crown, a bund, Ehatugaswewa (abandoned tank) claimed by the Crown ; on the south by Mala-ela ; on the west by Mala-ela, the village limit of Neriyawa.

NOTE.—The following lot lying within the above boundaries is excluded from this order, and its acreage of 2 acres 1 rood and 33 perches is not included in the acreage of 96 acres 2 roods and 39 perches given above :—

Preliminary plan 4,086.

Lot.	Name of Land.	Extent, A. R. P.
X 50 ..	Kadawalawatta	2 1 33



Surveyor-General's Office,
Colombo, May 12, 1917.

Scale of 16 Chains to an Inch.

A. H. G. DAWSON,
for Surveyor-General.

March 12, 1918. J. M. DAVIES,
Special Officer.

Kurunegala S. O. No. 2,111.

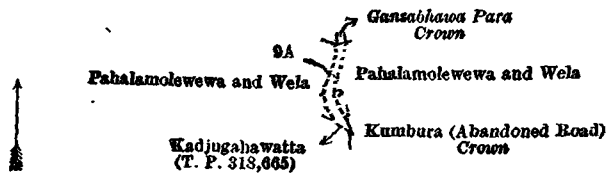
Order under Section 2 of "The Waste Lands Ordinances of 1897, 1899, 1900, and 1903," declaring Land to be Crown Property.

In the matter of the land commonly called or known as Gansabhawa road, situate in the village of Maunawa, in the Kinyama korale of the Katugampola hatpattu of the Kurunegala District, in the North-Western Province, and of "The Waste Lands Ordinances of 1897, 1899, 1900, and 1903."

The notice required by section 1 of "The Waste Lands Ordinances of 1897, 1899, 1900, and 1903," having been duly published in manner prescribed by that section in respect of the above-named land (*vide* Notice No. 6,330), and no claim having been made to the said land or to any interest therein within the period of three months from the date specified in the said notice, I, John Murray Davies, Special Officer appointed under section 28 of the said Ordinances, under and by virtue of the powers vested in me in that behalf by section 2 of the said Ordinances, do hereby on this 16th day of March, 1918, order and declare that the said land, as more fully described herein below, situate in the village of Maunawa, in the Kinyama korale of the Katugampola hatpattu of the Kurunegala District, in the North-Western Province, and shown as lot 9A in preliminary plan 1,453 and in the annexed diagram, and containing in extent 13 perches, is the property of the Crown.

Description of the Land referred to.

The land commonly called or known as Gansabhawa road, situated in the village of Maunawa, in the Kinyama korale of the Katugampola hatpattu of the Kurunegala District, in the North-Western Province ; containing in extent 13 perches, shown as lot 9A in preliminary plan 1,453 and in the annexed diagram ; and bounded as follows : on the north by Gansabhawa para claimed by the Crown ; on the east by Pahalamolewewa and wela claimed by Korallage Jotirala and others, Kumbura (abandoned road) claimed by the Crown ; on the south by Kadjugahwatta, sold by the Crown, T. P. 318,665 ; on the west by Pahalamolewewa and wela claimed by Korallage Jotirala and others.



Surveyor-General's Office,
Colombo, September 20, 1916.

Scale of 8 Chains to an Inch.

G. K. THORNHILL,
for Surveyor-General.

March 16, 1918.

J. M. DAVIES,
Special Officer.

Kurunegala S. O. No. 2,112.

Order under Section 2 of "The Waste Lands Ordinances of 1897, 1899, 1900, and 1903," declaring Lands to be Crown Property.

In the matter of the lands commonly called or known as part of ela (stream), ela (stream), &c., situate in the village of Pahala Kobeyigane, in the Baladora korale of the Dewamedhi hatpattu of the Kurunegala District, in the North-Western Province, and of "The Waste Lands Ordinances of 1897, 1899, 1900, and 1903."

THE notice required by section 1 of "The Waste Lands Ordinances of 1897, 1899, 1900, and 1903," having been duly published in manner prescribed by that section in respect of the above-named lands (*vide* Notice No. 6,223), and no claim having been made to the said lands or to any interest therein within the period of three months from the date specified in the said notice, I, John Murray Davies, Special Officer appointed under section 28 of the said Ordinances, under and by virtue of the powers vested in me in that behalf by section 2 of the said Ordinances, do hereby on this 16th day of March, 1918, order and declare that the said lands, as more fully described herein below, situate in the village of Pahala Kobeyigane, in the Baladora korale of the Dewamedhi hatpattu of the Kurunegala District, in the North-Western Province, and shown as lots 1, 3, 6, 21, 25, and 27 in preliminary plan 1,649 and in the annexed diagram, and containing in extent 11 acres and 34 perches, are the property of the Crown.

Description of the Lands referred to.

The following lots situated in the village of Pahala Kobeyigane, in the Baladora korale of the Dewamedhi hatpattu of the Kurunegala District, in the North-Western Province, as described in the annexed diagrams:—

I.—Preliminary plan 1,649.

Lot.	Name of Land.	Extent, A. R. P.
1	Part of ela (stream)	0 0 3

and bounded as follows: on the north by the village limit of Talahena (part of ela); on the east, south, and west by Waduressapitiyakumbura (private).



Surveyor-General's Office,
Colombo, February 14, 1918.

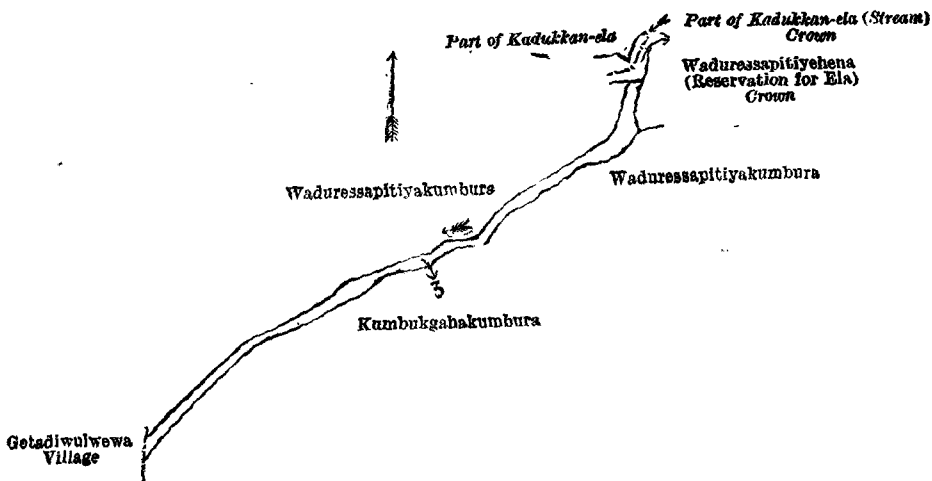
Scale of 4 Chains to an Inch.

C. R. LUNDIE,
for Surveyor-General.

II.—Preliminary plan 1,649.

Lot.	Name of Land.	Extent, A. R. P.
3	Ela (stream)	0 1 7

and bounded as follows: on the north by Waduressapitiyakumbura (private), part of Kadukkan-ela (stream) to be declared the property of the Crown under the Waste Lands Ordinances; on the east by Waduressapitiyehena (reservation for ela) to be declared the property of the Crown under the Waste Lands Ordinances; on the south by Waduressapitiyakumbura claimed by Dewaratnayake Mudiyansele Kapuruhami and others, Kumbukgahakumbura claimed by Hetuhamy Korale Arachchi and others; on the west by the village limit of Getadiwulwewa, Waduressapitiyakumbura (private).



Surveyor-General's Office,
Colombo, February 14, 1918.

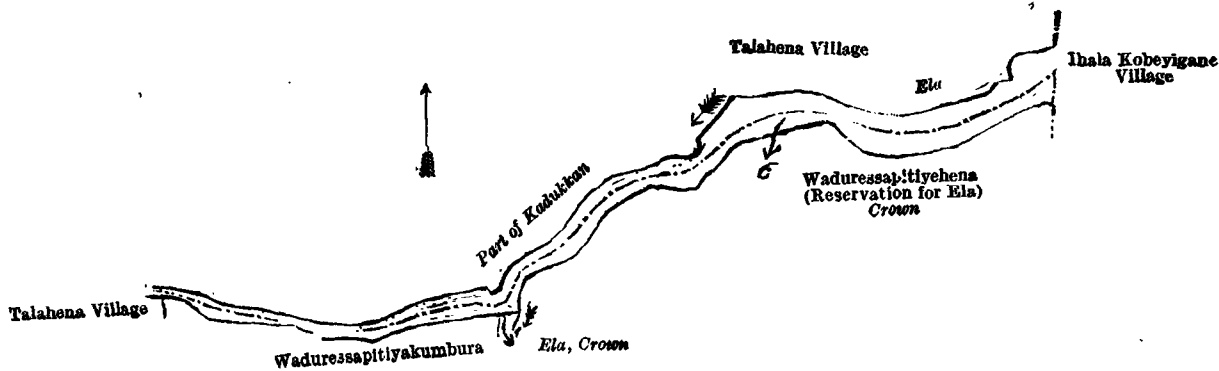
Scale of 4 Chains to an Inch.

C. R. LUNDIE,
for Surveyor-General.

III.—Preliminary plan 1,649.

Lot.	Name of Land.	Extent, A. R. P.
6	Part of Kadukkan-ela (stream)	0 2 5

and bounded as follows : on the north by the village limit of Talahena (part of Kadukkan-ela) ; on the east by the village limit of Ihala Kobeyigane ; on the south by Waduresapitiyehena (reservation for ela) to be declared the property of the Crown under the Waste Lands Ordinances, an ela to be declared the property of the Crown under the Waste Lands Ordinances, Waduresapitiyakumbura (private) ; on the west by the village limit of Talahena.



Surveyor-General's Office,
Colombo, February 14, 1918.

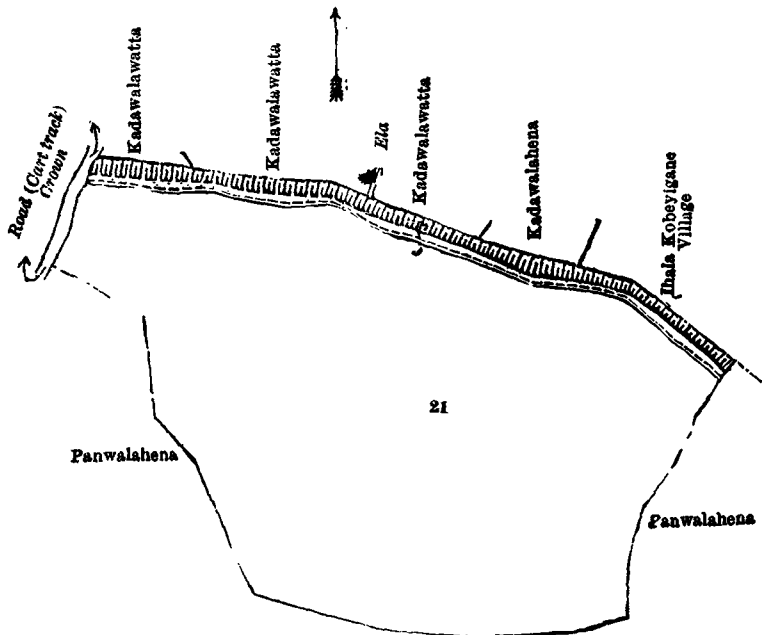
Scale of 4 Chains to an Inch.

C. R. LUNDIE,
for Surveyor-General.

IV.—Preliminary plan 1,649.

Lot.	Name of Land.	Extent, A. R. P.
21	Panawalawewa (tank)	9 0 18

and bounded as follows : on the north by Kadawalawatta claimed by Dewaratnayake Mudiyansele Punchi Banda and others, Kadawalawatta claimed by Dewaratnayake Mudiyansele Punchi Banda, an ela, Kadawalawatta claimed by Dewaratnayake Mudiyansele Punchi Banda and others, Kadawalahena claimed by C. A. Tennakoon of Ihala Kobeyigane, the village limit of Ihala Kobeyigane ; on the east and south by Panwalahena (private) ; on the west by Panwalahena (private), a road (cart track) to be declared the property of the Crown under the Waste Lands Ordinances.



Surveyor-General's Office,
Colombo, February 14, 1918.

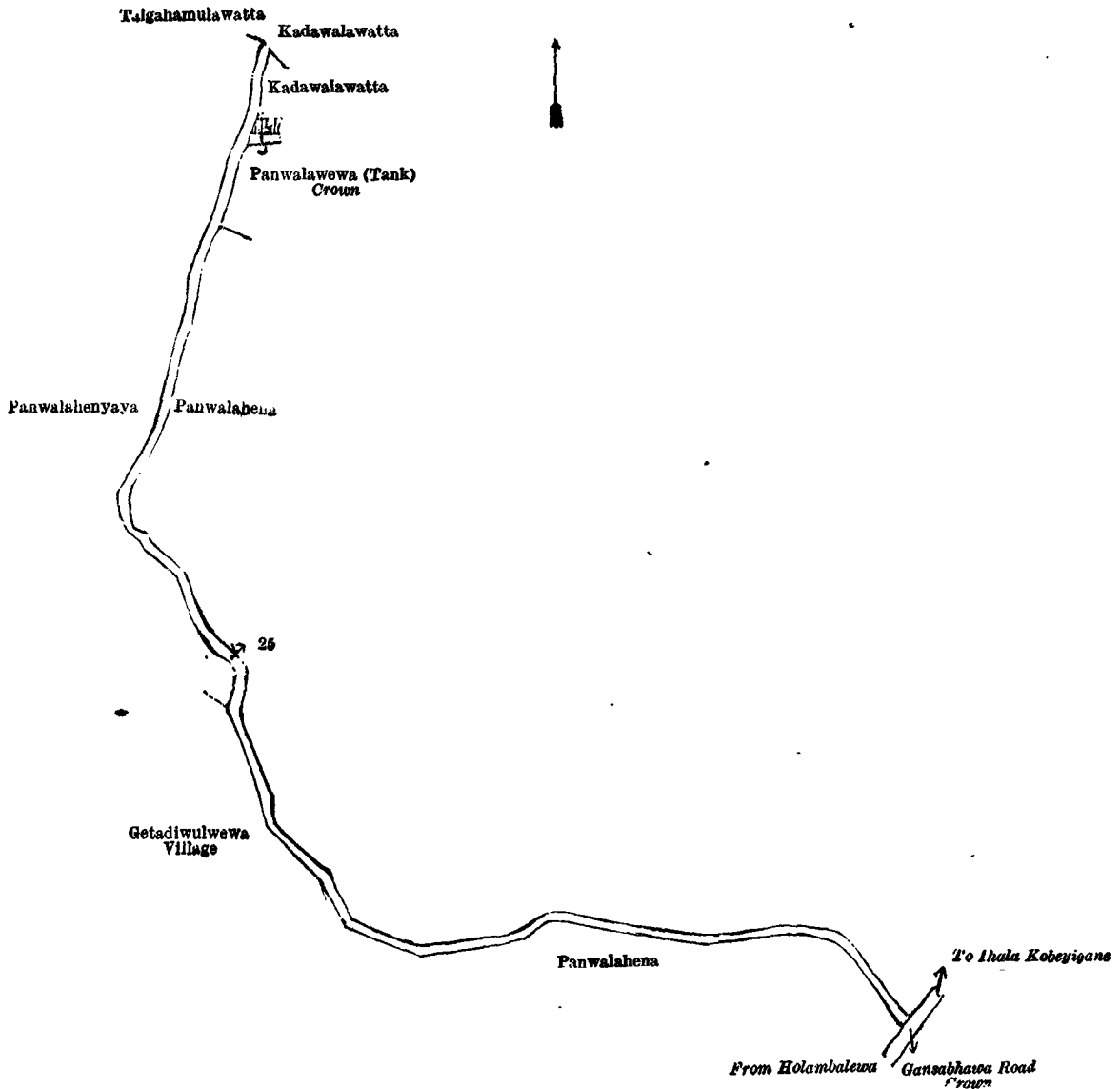
Scale of 4 Chains to an Inch.

C. R. LUNDIE,
for Surveyor-General.

V.—Preliminary plan 1,649.

Lot.	Name of Land.	Extent, A. R. P.
25	Road (cart track)	0 2 30

and bounded as follows : on the north by Talgahumulawatta claimed by Nindawelarallage Punchihamy ; on the east by Kadawalawatta claimed by Dewaratnayake Mudiyansele Punchi Banda, Kadawalawatta claimed by Dewaratnayake Mudiyansele Punchi Banda and others, Panwalawewa (tank) to be declared the property of the Crown under the Waste Lands Ordinances, Panwalahena (private), Gansabhawa road from Ihala Kobeyigane to Holambalewa to be declared the property of the Crown under the Waste Lands Ordinances ; on the south by Panwalahena (private) ; on the west by Panwalahena (private), village limit of Getadiwulwewa, Panwalahenyaya (private).



Surveyor-General's Office,
Colombo, February 14, 1917.

Scale of 4 Chains to an Inch.

C. R. LUNDIE,
for Surveyor-General.

VI.—Preliminary plan 1,649.

Lot.	Name of Land.	Extent, A. R. P.
27	Gansabhawa road ..	0 2 11

and bounded as follows : on the north by Panwalahena (private) ; on the east by the village limit of Ihala Kobeyigane, Panwalahena to be declared the property of the Crown under the Waste Lands Ordinances ; on the south by the village limit of Holambalewa ; on the west by Panwalahena (private), a road (cart track) to be declared the property of the Crown under the Waste Lands Ordinances, Panwalahena (private).

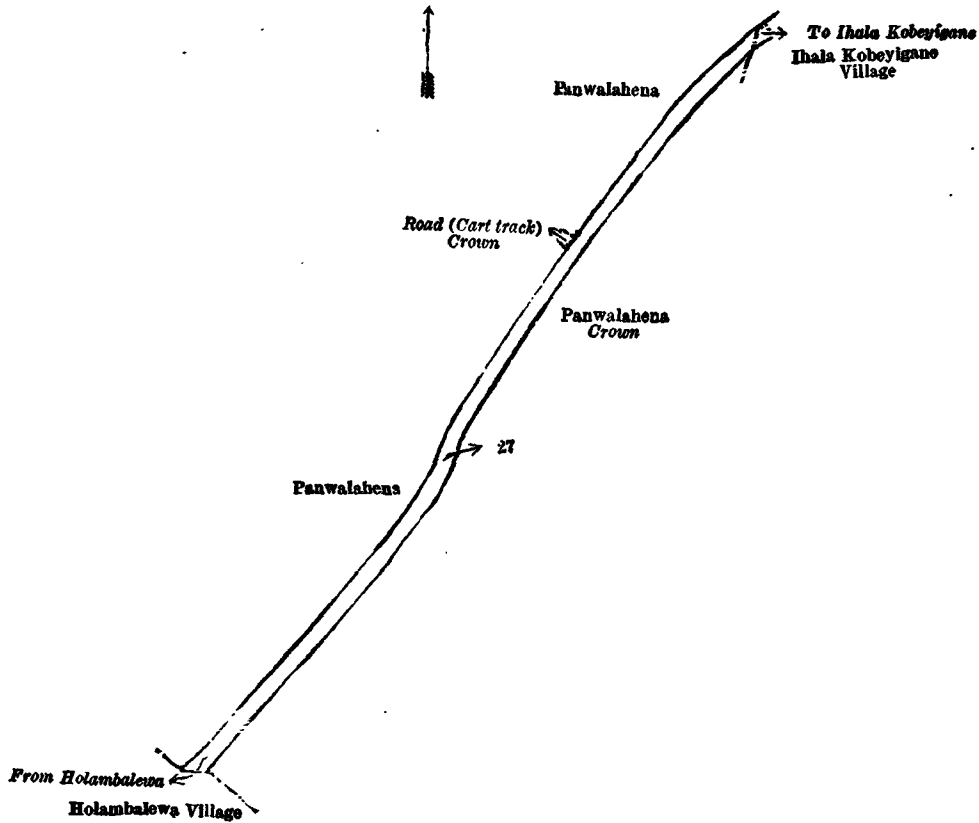
[For Diagram see page 870.]

Kurunegala S. O. No. 2,113.

Order under Section 2 of "The Waste Lands Ordinances of 1897, 1899, 1900, and 1903," declaring Lands to be Crown Property.

In the matter of the lands commonly called or known as water-course, road, &c., situate in the village of Riligala, in the Udukaha korale west of the Dambadeni hatpattu of the Kurunegala District, in the North-Western Province, and of "The Waste Lands Ordinances of 1897, 1899, 1900, and 1903."

THE notice required by section 1 of "The Waste Lands Ordinances of 1897, 1899, 1900, and 1903," having been duly published in manner prescribed by that section in respect of the above-named lands (*vide* Notice No. 6,560), and no claim having been made to the said lands or to any interest therein within the period of three months from the date specified in the said notice, I, Norman Albert Hampton, Special Officer appointed under section 28 of the said Ordinances, under and by virtue of the powers vested in me in that behalf by section 2 of the said Ordinances, do hereby on this 17th day of March, 1918, order and declare that the said lands, as more fully described herein below, situate in the village or Riligala, in the Udukaha korale west of the Dambadeni hatpattu of the Kurunegala District, in the North-Western Province, and shown as lots 121, 16C, 21, 21½, 21½, 29G, 37A, 60, 71, 80, 82, 83, 85, 86, 87, 88, 89, 90, 91, 95, 96, 97, 98, 99, 101, 102, 103, 104, 105, 111, 113, 114, 115, 116, 117, 118, 119, 120, 21N, 21AH, 45B, 55, 70, 75, 94 in preliminary plan 558 and in the annexed diagrams, and containing in extent 76 acres 2 roods and 8 perches, are the property of the Crown.



Surveyor-General's Office,
Colombo, February 14, 1918.

Scale of 4 Chains to an Inch.

C. R. LUNDIE,
for Surveyor-General.

March 16, 1918.

J. M. DAVIES,
Special Officer.


Description of the Lands referred to.

The following lots situated in the village of Riligala, in the Udukaha korale west of the Dambadeni hatpattu of the Kurunegala District, in the North-Western Province, as described in the annexed diagrams:—

I.—Preliminary plan 558.

Lot.	Name of Land.	Extent, A. R. P.
121	Water-course	0 0 4

and bounded as follows: on the north by Polgahakotuwakumbura claimed by K. M. Punchi Menika and others, Polgahakotuwawattahena claimed by Karunadipathi Mudiyanseleage Punchi Menika and others, Siyambalagahamulawatta claimed by Dingiri Menika; on the east by Siyambalagahamulawatta claimed by Dingiri Menika; on the south by Gedaragawakumbura claimed by K. M. Ukku Banda, Vidane; on the west by Polgahakotuwapillewa claimed by Karunadipathi Mudiyanseleage Punchi Menika and others.



Surveyor-General's Office,
Colombo, December 19, 1916.

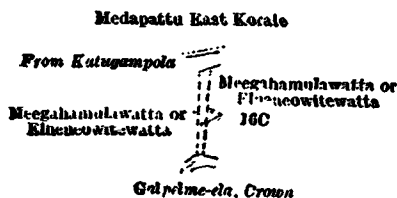
Scale of 4 Chains to an Inch.

A. H. G. DAWSON,
for Surveyor-General.

II.—Preliminary plan 558.

Lot.	Name of Land.	Extent, A. R. P.
16C	Road	0 0 4

and bounded as follows: on the north by boundary of Meda pattu east korale; on the east by Meegahamulawatta or Elheneowitewatta claimed by Obinamuni Bastian Silva and others; on the south by Galpeme-ela claimed by the Crown; on the west by Meegahamulawatta or Elheneowitewatta claimed by Obinamuni Bastian Silva and others.



Surveyor-General's Office,
Colombo, December 19, 1916.

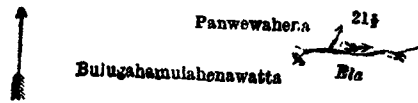
Scale of 4 Chains to an Inch.

A. H. G. DAWSON,
for Surveyor-General.

V.—Preliminary plan 558.

Lot.	Name of Land.	Extent, A. R. P.
21½ .. Ela	0 0 2

and bounded as follows: on the north by Panwewahena claimed by Wijesingha Herath Mudiyansele Panchirala; on the east, south, and west by Bulugahamulahenawatta claimed by Ranasingha Hettiarachchilage Elisanaona.



Surveyor-General's Office,
Colombo, December 19, 1916.

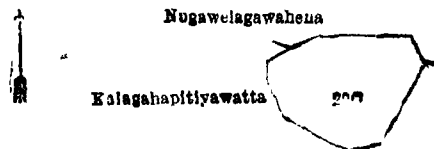
Scale of 4 Chains to an Inch.

A. H. G. DAWSON,
for Surveyor-General.

VI.—Preliminary plan 558.

Lot.	Name of Land.	Extent, A. R. P.
29G .. Hettipokuna (tank)	0 2 10

and bounded as follows: on the north by Nugawelagawahena claimed by Senewiratne Adikari Mudiyansele Banda and others; on the east, south, and west by Kalagahapitiyawatta claimed by Karunadipathi Mudiyansele Panchi Menika and others.



Surveyor-General's Office,
Colombo, December 19, 1916.

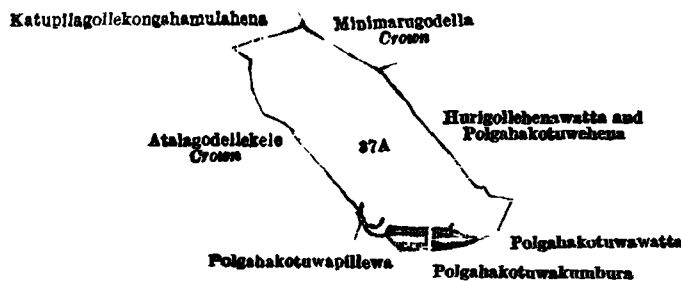
Scale of 4 Chains to an Inch.

A. H. G. DAWSON,
for Surveyor-General.

VII.—Preliminary plan 558.

Lot.	Name of Land.	Extent, A. R. P.
37A .. Hulankettibemmewewa (tank abandoned)	1 0 30

and bounded as follows: on the north by Katupilagolle Kongahamulahena claimed by Karunadipathi Mudiyansele Ukku Banda Vidane and others, Minimarugodella belonging to the Crown; on the east by Hurigollehenawatta and Polgahakotuwehena claimed by Karunadipathi Mudiyansele Panchi Menika and others; on the south by Polgahakotuwehena claimed by Karunadipathi Mudiyansele Panchi Menika and others, Polgahakotuwakumbura claimed by Karunadipathi Mudiyansele Panchi Menika and others, Polgahakotuwapillewa claimed by Karunadipathi Mudiyansele Banda and others; on the west by Atalagodellekele belonging to the Crown.



Surveyor-General's Office,
Colombo, December 19, 1916.

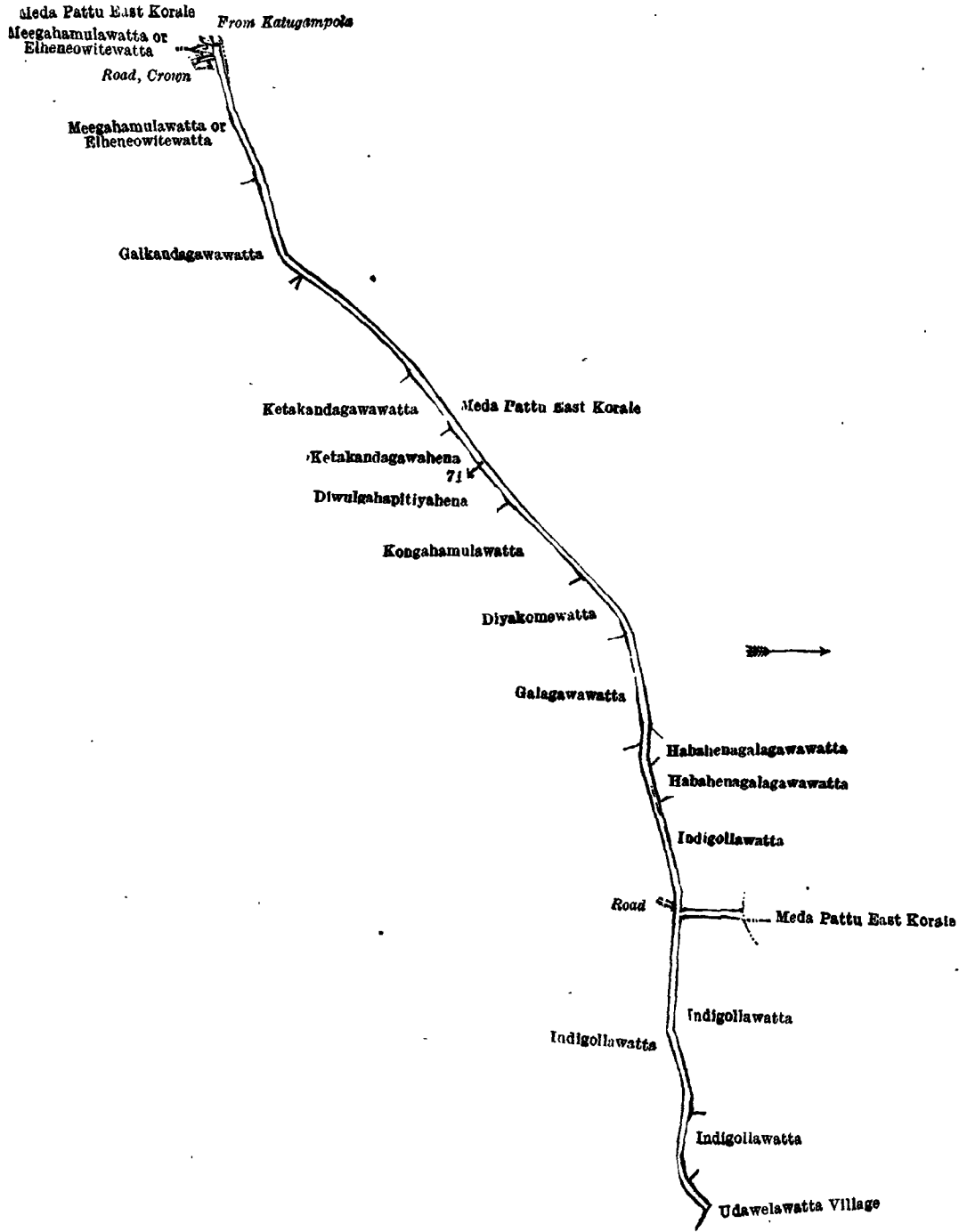
Scale of 4 Chains to an Inch.

A. H. G. DAWSON,
for Surveyor-General.

VIII.—Preliminary plan 558.

Lot.	Name of Land.	Extent, A. R. P.
60 .. Gansabhawa road	1 3 15

and bounded as follows: on the north by the village limit of Udawelawatta, Linkeppitiyawawatta claimed by Mr. C. V. Vanderputt, Andigama estate, Linkeppitiyawawatta claimed by Siriwardena Arachchilage Menikrala and another, Linkeppitiyahena claimed by Siriwardena Arachchilage Menikrala and another, Linkeppitiyekumbura claimed by Karunadipathi Mudiyansele Banda, Linkeppitiyawatta claimed by Karunadipathi Mudiyansele Banda and another, Galkandehena or Kosgollehena claimed by Mr. J. V. Vanderputt of Andigama estate, Kosgollehena claimed by Maratum Radage Selestina, Kosgollehena claimed by M. Radage Purancina, Kongahamulawatta claimed by M. Radage Juwahanaya, T. P. 184,787, Induremukalana (private), Gansabhawa para (road) claimed by the Crown, Paragahamulawatta claimed by Mainathu Radage Pina and others, Higgahamulahena (private); on the east by the village limit of Dambadeniya; on the south by Hickgahamulahena (private), Talgahamulahena claimed by Hon. S. C. Obeyesekere, Talgahamulahena (private), Walpalgalemukalana (private), Walpalgalemukalana claimed by the Crown, Pita-ela claimed by the Crown; on the west by Induradeniya claimed by the Crown, Gammasanawatta claimed by Mainathu Radage Selestina, Ambagahamulawatta claimed by M. R. Pulinga and others, Achchiriyawatta claimed by Martinu Radage Prausina, Achchiriyawatta claimed by Martinu Radage Pulinga and others, Kosgollewatta and Vedaralagewatta claimed by Mr. J. V. Vanderputt of Andigama estate, Linkeppitiyawatta claimed by Ratnayaka Appuhamilage Sinchohamy, Ihalawattakumbura claimed by Mainathu Radage Ungu Henaya and others, Tambagallakotapuhenawatta and Linkeppitiyawawatta claimed by Ana Moona Mahamadu Assana Lebbe.



Surveyor-General's Office,
Colombo, December 19, 1916.

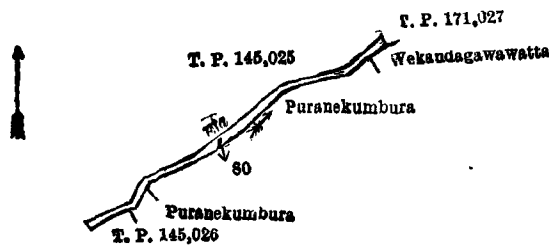
Scale of 8 Chains to an Inch.

A. H. G. DAWSON,
for Surveyor-General.

X.—Preliminary plan 558.

Lot.	Ela	Name of Land.	Extent, A. R. P.
80	..	Ela 0 0 15

and bounded as follows : on the north by T. Ps. 145,025, 171,027 ; on the east by Wekandagawawatta (private), Puranekumbura claimed by Siriwardena Arachchilage Appuhamy, Puranekumbura (private) ; on the south by T. P. 145,026 ; on the west by T. P. 145,025.



Surveyor-General's Office,
Colombo, December 19, 1916.

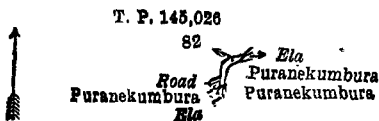
Scale of 4 Chains to an Inch.

A. H. G. DAWSON,
for Surveyor-General.

XI.—Preliminary plan 558.

Lot.	Name of Land.	Extent, A. R. P.
82 .. Ela 0 0 2

and bounded as follows: on the north by T. P. 145,026; on the east by Puranekumbura (private), Puranekumbura claimed by Siriwardena Arachchilage Appuhamy; on the south by Puranekumbura claimed by Siriwardena Arachchilage Appuhamy; on the west by a road, T. P. 145,026.



Surveyor-General's Office,
Colombo, December 19, 1916.

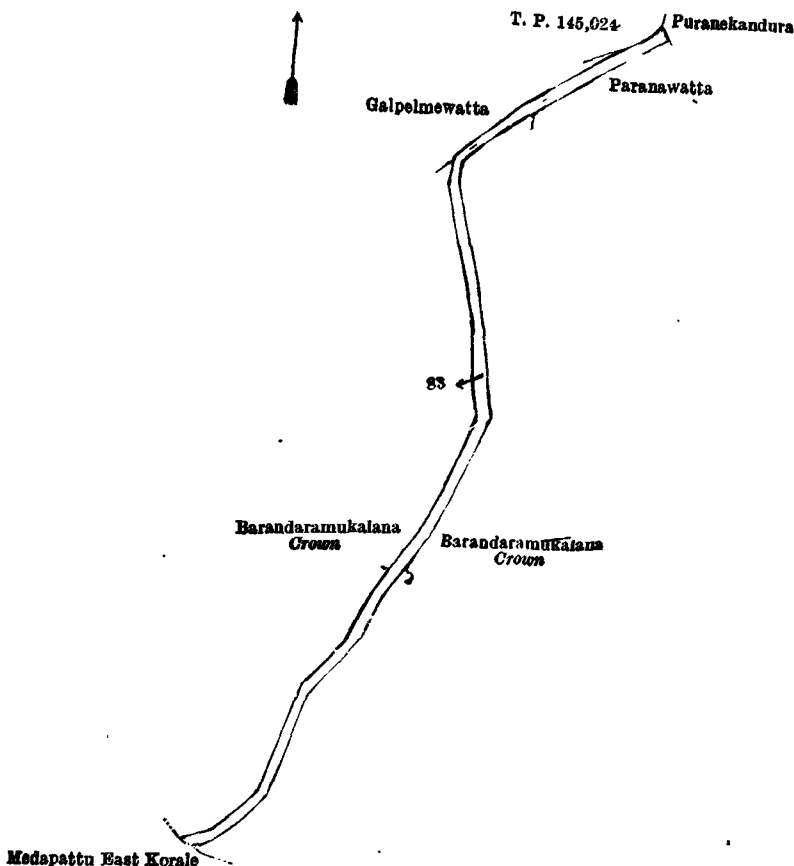
Scale of 4 Chains to an Inch.

A. H. G. DAWSON,
for Surveyor-General.

XII.—Preliminary plan 558.

Lot.	Name of Land.	Extent, A. R. P.
83 .. Gansabhawa para (road) 0 1 38

and bounded as follows: on the north by Galpelmewatta (private), T. P. 145,024; on the east by Puranekandura claimed by Siriwardena Arachchilage Appuhamy, Paranawatta claimed by ditto, Barandaramukalana claimed by the Crown; on the south by the boundary of Meda pattu korale east; on the west by Barandaramukalana claimed by the Crown.



Surveyor-General's Office,
Colombo, December 19, 1916.

Scale of 4 Chains to an Inch.

A. H. G. DAWSON,
for Surveyor-General.

XIII.—Preliminary plan 558.

Lot.	Name of Land.	Extent, A. R. P.
85 .. Ela 0 0 4

and bounded as follows: on the north and east by Weragalagawakumbura claimed by Karunadipathi Mudiyansele Awsadahamy, Arachchi of Riligala; on the south by Makullagahamulawatta claimed by Siriwardena Arachchilage Goonaratne and others; on the west by an ela.



Surveyor-General's Office,
Colombo, December 19, 1916.


Scale of 4 Chains to an Inch.

A. H. G. DAWSON,
for Surveyor-General.

XIV.—Preliminary plan 558.

Lot.	Name of Land.	Extent, A. R. P.
86 .. Ela 0 0 3

and bounded as follows : on the north by Diwulgahapitiyawatta claimed by K. A. Appuhamy and others ; on the east by Makullagahamulakumbura claimed by Siriwardena Arachchilage Goonaratna and others ; on the south by an ela, Makullagahamulakumbura claimed by Siriwardena Arachchilage Goonaratna and others, an ela ; on the west by Diwulgahapitiyawatta claimed by K. A. Appuhamy and others.



Surveyor-General's Office,
Colombo, December 19, 1916.

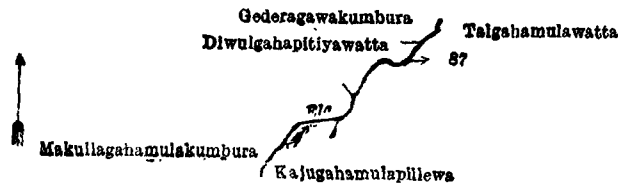
Scale of 4 Chains to an Inch.

A. H. G. DAWSON,
for Surveyor-General.

XV.—Preliminary plan 558.

Lot.	Name of Land.	Extent, A. R. P.
87 .. Ela 0 0 8

and bounded as follows : on the north by Diwulgahapitiyawatta claimed by K. A. Appuhamy and others, Gederagawakumbura claimed by Karunadipathi Mudiyansele Awsadahamy and others ; on the east by Talgahamulawatta claimed by Karunadipathi Mudiyansele Appuhamy and another ; on the south by Kapugahamulapillewa claimed by Athapattu Liyanage Babynona and others ; on the west by Makullagahamulakumbura claimed by Siriwardena Arachchilage Goonaratna and others.



Surveyor-General's Office,
Colombo, December 19, 1916.

Scale of 4 Chains to an Inch.

A. H. G. DAWSON,
for Surveyor-General.

XVI.—Preliminary plan 558.

Lot.	Name of Land.	Extent, A. R. P.
88 .. Ela 0 1 3

and bounded as follows : on the north by Gedaragawakumbura claimed by Karunadipathi Mudiyansele Awsadahamy and others ; on the east by Ketakalagahawatta claimed by Heturala ; on the south by Ketakalagahawatta claimed by Heturala, Gedaragawakumbura claimed by Karunadipathi Mudiyansele Awsadahamy and others, Talgahamulawatta claimed by Karunadipathi Mudiyansele Appuhamy and another ; on the west by Talgahamulawatta claimed by Karunadipathi Mudiyansele Appuhamy and another, an ela.



Surveyor-General's Office,
Colombo, December 19, 1916.

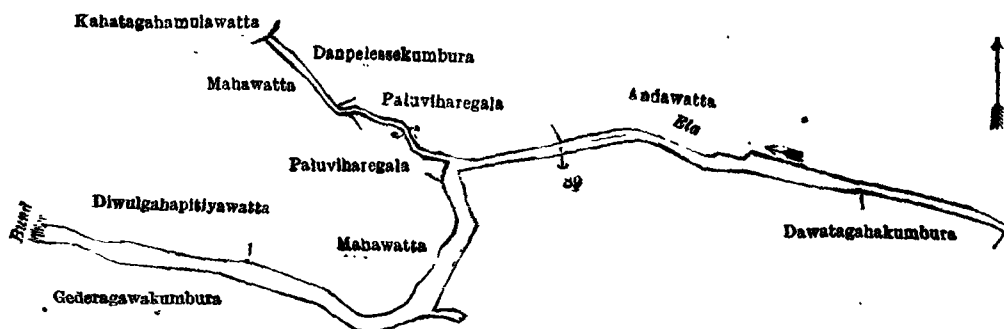
Scale of 4 Chains to an Inch.

A. H. G. DAWSON,
for Surveyor-General.

XVII.—Preliminary plan 558.

Lot.	Name of Land.	Extent, A. R. P.
89 .. Ela 0 2 37

and bounded as follows : on the north by Kahatagahamulawatta claimed by Karunadipathi Mudiyansele Mudalihamy, Danpelessekumbura claimed by Siriwardena Arachchilage Heturala and others, Paluviharegala claimed by Riligala vihare, Andawatta claimed by Siriwardena Arachchilage Menikrala and others ; on the east by Andawatta claimed by Siriwardena Arachchilage Menikrala and others ; on the south by Dawatagahakumbura claimed by Siriwardena Arachchilage Juwanis Appu of Riligala, Gederagawakumbura claimed by Karunadipathi Mudiyansele Awsadahamy and others ; on the west by Diwulgahapitiyawatta claimed by K. A. Appuhamy and others, Mahawatta claimed by Riligala vihare, Paluviharegala claimed by ditto, Mahawatta claimed by ditto.



Surveyor-General's Office,
Colombo, December 19, 1916.

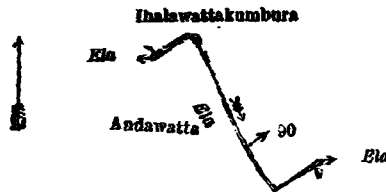
Scale of 4 Chains to an Inch.

A. H. G. DAWSON,
for Surveyor-General.

XVIII.—Preliminary plan 558.

Lot.	Name of Land.	Extent, A. R. P.
90 .. Ela	..	0 0 7

and bounded as follows: on the north and east by Ihalawattakumbura claimed by Mainathu Radage Unga Henaya and others of Riligala, an ela; on the south and west by Andawatta claimed by Siriwardena Arachchilage Menikrala and others, an ela.



Surveyor-General's Office,
Colombo, December 19, 1916.

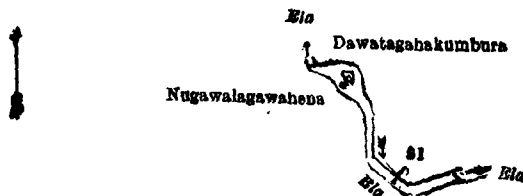
Scale of 4 Chains to an Inch.

A. H. G. DAWSON,
for Surveyor-General.

XIX.—Preliminary plan 558.

Lot.	Name of Land.	Extent, A. R. P.
91 .. Ela	..	0 0 18

and bounded as follows: on the north by an ela, Dawatagahakumbura claimed by Siriwardena Arachchilage Juwanis Appu of Riligala; on the east by Dawatagahakumbura claimed by Siriwardena Arachchilage Juwanis Appu of Riligala, an ela; on the south and west by Nugawalagawahena claimed by Siriwardena Arachchilage Andirala of Riligala.



Surveyor-General's Office,
Colombo, December 19, 1916.

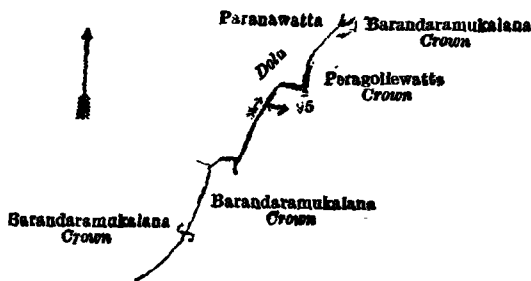
Scale of 4 Chains to an Inch.

A. H. G. DAWSON,
for Surveyor-General.

XX.—Preliminary plan 558.

Lot.	Name of Land.	Extent, A. R. P.
95 .. Dola	..	0 0 13

and bounded as follows: on the north by Puranawatta claimed by Siriwardena Arachchilage Appuhamy; on the east by Barandaramukalana claimed by the Crown, Peragollewatta claimed by the Crown; on the south and west by Barandaramukalana claimed by the Crown.



Surveyor-General's Office,
Colombo, December 19, 1916.

Scale of 4 Chains to an Inch.

A. H. G. DAWSON,
for Surveyor-General.

XXI.—Preliminary plan 558.

Lot.	Name of Land.	Extent, A. R. P.
96 .. Ela	..	0 0 3

and bounded as follows: on the north by Bulugahamulahena claimed by Karunadipathi Mudiyansele Uku Banda Vidane and others; on the east by Panwewakumbura claimed by Wijesinghe Herath Mudiyansele Kapuruhamy and others; on the south by Panwewahena claimed by Wijesinghe Herath Mudiyansele Punchirala; on the west by Kosgahamulahenawatta claimed by Siriwardena Arachchilage Mudalihamy.



Surveyor-General's Office,
Colombo, December 19, 1916.

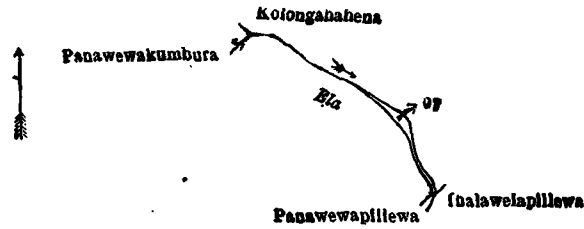
Scale of 4 Chains to an Inch.

A. H. G. DAWSON,
for Surveyor-General.

XXII.—Preliminary plan 558.

Lot.	Name of Land.	Extent, A. R. P.
97 .. Ela	..	0 0 9

and bounded as follows: on the north and east by Kolonganahena claimed by Wijesinghe Herath Mudiyansele Punchi Menika and others; on the south by Ihalawelapillewa claimed by Wijesinghe Herath Mudiyansele Kapuruhamy and others, Panawewapillewa claimed by Wijesinghe Herath Mudiyansele Kapuruhamy and others; on the west by Panwewakumbura claimed by Wijesinghe Herath Mudiyansele Kapuruhamy and others.



Surveyor-General's Office,
Colombo, December 19, 1916.

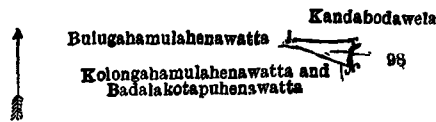
Scale of 4 Chains to an Inch.

A. H. G. DAWSON,
for Surveyor-General.

XXIII.—Preliminary plan 558.

Lot.	Name of Land.	Extent, A. B. P.
98 .. Ela	0 0 7

and bounded as follows : on the north and east by Kandabodawela claimed by Mapa Mudiyansele Dingiri Menika of Riligala ; on the south by Kolongahamulohenawatta and Badalakotapuhenawatta claimed by Wijesinghe Herath Mudiyansele Dingiri Banda and another ; on the west by Bulugahamulohenawatta claimed by Ranasinghe Hetti Arachchilage Elisanona



Surveyor-General's Office,
Colombo, December 19, 1916.

Scale of 4 Chains to an Inch.

A. G. H. DAWSON,
for Surveyor-General.

XXIV.—Preliminary plan 558.

Lot.	Name of Land.	Extent, A. B. P.
99 .. Ela	0 0 14

and bounded as follows : on the north by Kandabodakumburapillewa claimed by Wijesinghe Herat Mudiyansele Punchirala ; on the east by an ela ; on the south and west by Kandabodawela claimed by Mapa Mudiyansele Dingiri Menika of Riligala.



Surveyor-General's Office,
Colombo, December 19, 1916.

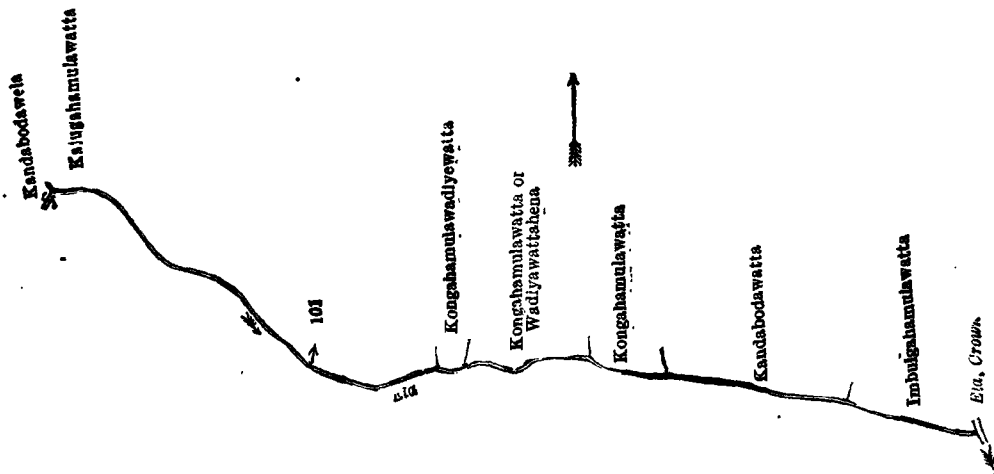
Scale of 4 Chains to an Inch.

A. H. G. DAWSON,
for Surveyor-General.

XXV.—Preliminary plan 558.

Lot.	Name of Land.	Extent, A. B. P.
101 .. Ela	0 0 33

and bounded as follows : on the north by Kajugahamulawatta claimed by Wijesingha Herath Mudiyansele Kapuruhamy and others, Kongahamulawadiyewatta claimed by A. M. Ranmenika, Kongahamulawatta or Wadiyawattahena claimed by Abesinghe Mudiyansele Ranmenika, Kongahamulawatta claimed by ditto, Kandabodawatta claimed by Siriwardana Arachchilage Appuhamy, Imbulgahamulawatta claimed by M. A. Kiri Menika and others ; on the east by an ela belonging to the Crown ; on the south and west by Kandabodawela claimed by Mapamudiyansele Dingiri Menika of Riligala.



Surveyor-General's Office,
Colombo, December 19, 1916.

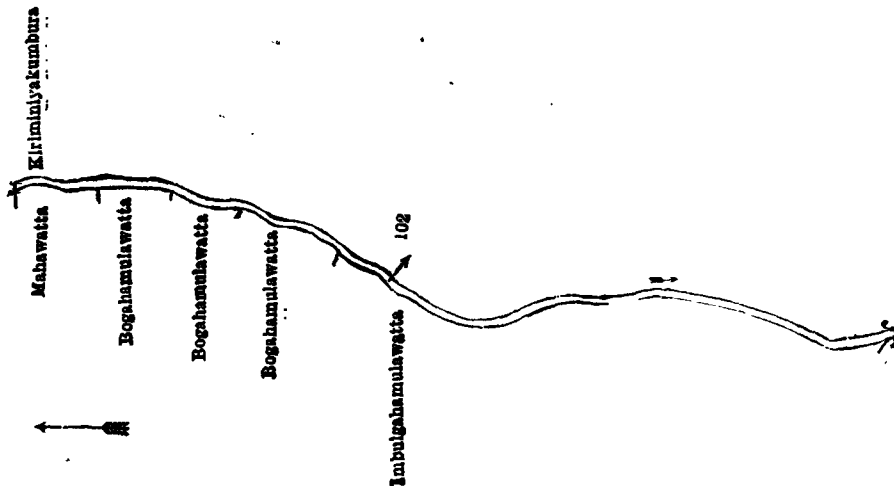
Scale of 4 Chains to an Inch.

A. H. G. DAWSON,
for Surveyor-General.

XXVI.—Preliminary plan 558.

Lot.	Name of Land.	Extent, A. R. P.
102 .. Ela	0 1 0

and bounded as follows : on the north, east, and south by Kiriminiyakumbura claimed by Appuhamy Arachchi of Aturuwela ; on the west by Imbulgahamulawatta claimed by Mutukutti Arachchige Kiri Menika and others, Bogahamulawatta claimed by Galath Ralalage Ukku Menika, Bogahamulawatta claimed by Siriwardena Arachchillage Punchi Banda, Bogahamulawatta claimed by Siriwardena Arachchillage Kiri Menika, Mahawatta claimed by Wijesinghe Herath Mudi-yanselage Ukku Banda.



Surveyor-General's Office,
Colombo, December 19, 1916.

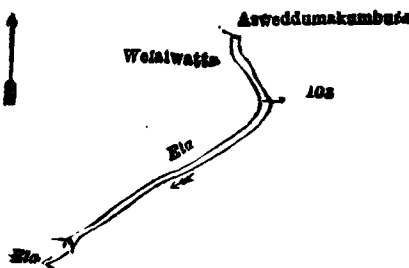
Scale of 4 Chains to an Inch.

A. H. G. DAWSON,
for Surveyor-General.

XXVII.—Preliminary plan 558.

Lot.	Name of Land.	Extent, A. R. P.
103 .. Ela	0 0 14

and bounded as follows : on the north and east by Asweddumakumbura claimed by Siriwardena Arachchillage Andirala and others of Riligala ; on the south by an ela ; on the west by Welawatta claimed by S. Mainu Etana.



Surveyor-General's Office,
Colombo, December 19, 1916.

Scale of 4 Chains to an Inch.

A. H. G. DAWSON,
for Surveyor-General.

XXVIII.—Preliminary plan 558.

Lot.	Name of Land.	Extent, A. R. P.
104 .. Pita-ela	0 2 3

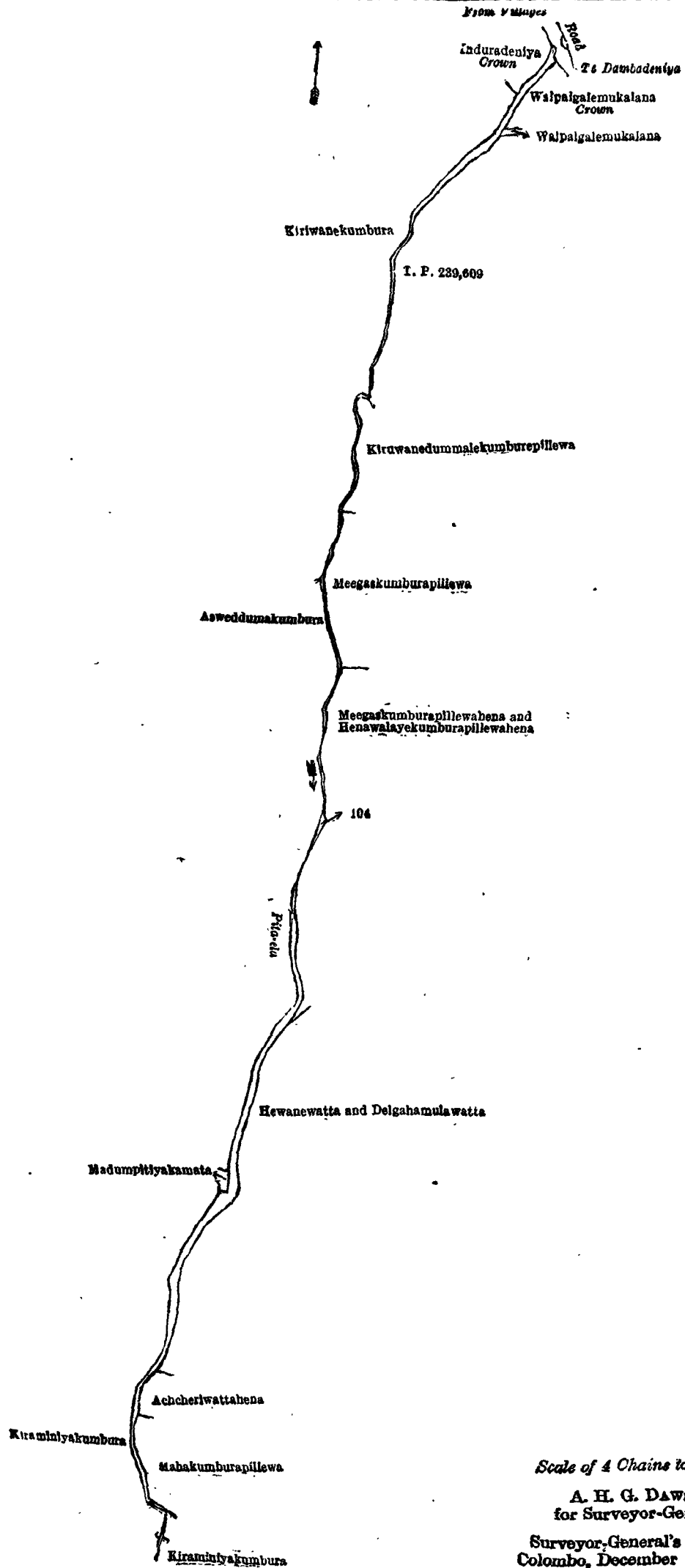
and bounded as follows : on the north by Indurudeniya belonging to the Crown, a road from villages to Dambadeniya ; on the east by Walpalgalemukalana belonging to the Crown, Walpalgalemukalana (private), T. P. 239,608, Kiriwanadum-malekumburepillewa claimed by Karunadipathi Mudiyansele Ukku Banda Vidane, Meegaskumburapillewhena claimed by Jayasuriya Arachchillage Punchirala and others, Meegaskumburapillewhena and Henawalayekumburapillewhena claimed by Galatteralalage Kiri Menika and others, Hewanewatta and Delgahamulawatta claimed by Senewiratne Adikari Mudiyansele Banda and others, Achcheriwattahena claimed by Wijesinghe Herat Mudiyansele Kiri Menika and another, Mahakumburapillewa claimed by Senewiratne Adikari Mudiyansele Banda and others ; on the south by Kiraminiyakumbura claimed by Appuhamy Arachchi of Aturuwela, Madumpitiyakamata claimed by Karunadipathi Mudiyansele Pnchi Banda, Asweddumakumbura claimed by Siriwardena Arachchillage Andirala and others of Riligala, Kiriwanekumbura claimed by Minatu Radage Unga Henaya and others.

[For Diagram see page 880.]

XXIX.—Preliminary plan 558.

Lot.	Name of Land.	Extent, A. R. P.
105 .. Gansabhawa para (road)	0 2 2

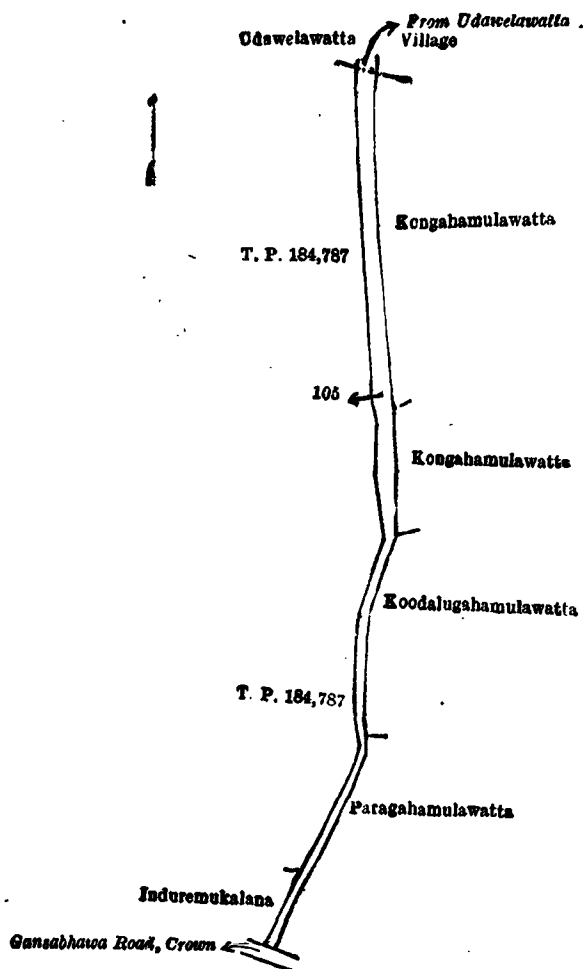
and bounded as follows : on the north by the village limit of Udawelawatta ; on the east by Kongahamulawatta claimed by Asurappuli Radage Mannal Veda and another, Kongahamulawatta claimed by Mainathu Radage Guruwa, Koodalugahamulawatta claimed by Mainathu Radage Ranie, Paragahamulawatta claimed by Mainathu Radage Pina and others ; on the south by the Gansabhawa road claimed by the Crown ; on the west by Induremukalana (private), T. P. 184,787.



Scale of 4 Chains to an Inch.

A. H. G. DAWSON.
for Surveyor-General.

Surveyor-General's Office,
Colombo, December 19, 1916.



Surveyor-General's Office,
Colombo, December 19, 1916.

Scale of 4 Chains to an Inch.

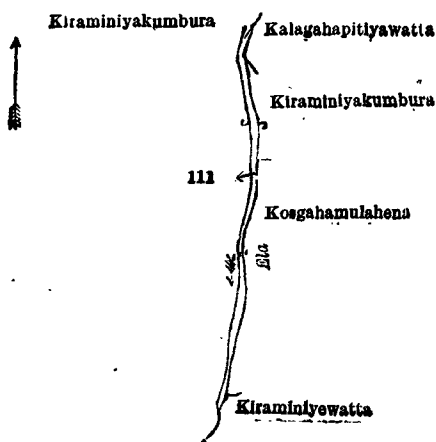
A. H. G. DAWSON,
for Surveyor-General.

XXX.—Preliminary plan 558.

Lot.	Name of Land.
111	Ela

Extent, A. R. P.
0 0 19

and bounded as follows : on the north by Kiraminiyakumbura claimed by Appuhamy Arachchi of Aturuwela ; on the east by Kalagahapitiyawatta claimed by Karunadipathi Mudiyanseleage Punched Menika and others, Kiraminiyakumbura claimed by Appuhamy Arachchi of Aturuwela, Kongahamulahena claimed by Mainathu Radage Rana Henaya and others ; on the south by Kiraminiyawatta claimed by Wijesingha Herath Mudiyanseleage Kiri Menika and others, Kiraminiyakumbura claimed by Appuhamy Arachchi of Aturuwela ; on the west by Kiraminiyakumbura claimed by Appuhamy Arachchi of Aturuwela.



Surveyor-General's Office,
Colombo, December 19, 1916.

Scale of 4 Chains to an Inch.

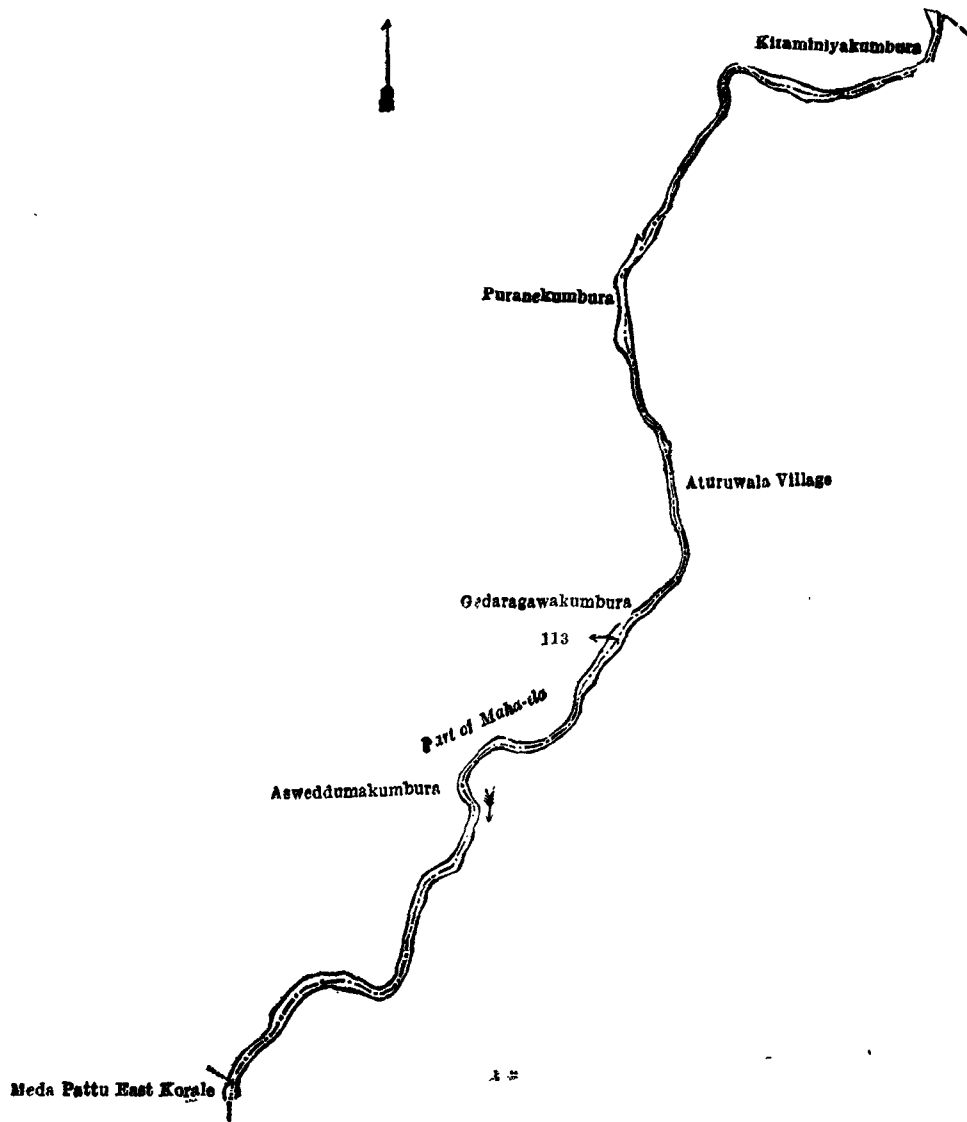
A. H. G. DAWSON,
for Surveyor-General.

XXXI.—Preliminary plan 558.

Lot.	Name of Land.
113	Part of Maha-ela

Extent, A. R. P.
0 3 26

and bounded as follows : on the north by Kiraminiyakumbura claimed by Appuhamy Arachchi of Aturuwela, the village limit of Aturuwela ; on the east by the village limit of Aturuwela ; on the south by the boundary of Meda pattu east korale ; on the west by Asweddumakumbura claimed by Karunadipathi Mudiyanseleage Ukku Banda Vidane, Gederagay kumbura claimed by Karunadipathi Mudiyanseleage Ukku Banda Vidane, Puranekumbura claimed by Ukku Banda.



Surveyor-General's Office,
Colombo, December 19, 1916.


Scale of 8 Chains to an Inch.

A. H. G. DAWSON,
for Surveyor-General.

XXXII.—Preliminary plan 558.

Lot.	Ela	Name of Land.	Extent, A. R. P.
114	..	Ela	0 0 5

and bounded as follows : on the north, east, and south by Asweddumakumbura claimed by Karunadipathi Mudiyansele Ukku Banda Vidane ; on the west by Asweddumepillewehena claimed by Karunadipathi Mudiyansele Ukku Banda Vidane and others.



Surveyor-General's Office,
Colombo, December 19, 1916.

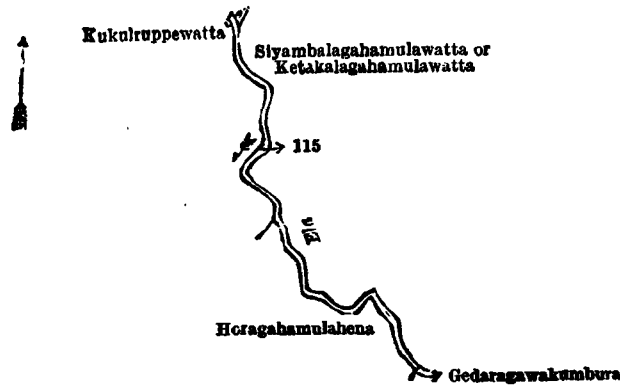
Scale of 4 Chains to an Inch.

A. H. G. DAWSON,
for Surveyor-General.

XXXIII.—Preliminary plan 558.

Lot.	Ela	Name of Land.	Extent, A. R. P.
115	..	Ela	0 0 19

and bounded as follows : on the north by Kukulruppewatta claimed by Kahatapitiyalalage Punchi Menika and others ; on the east by Siyambalagahamulawatta or Ketakalagahamulawatta claimed by Karunadipathi Mudiyansele Ukku Banda and others ; on the south by Gedaragawakumbura claimed by Karunadipathi Mudiyansele Ukku Banda Vidane and others, Kukulruppewatta claimed by Kahatapitiralalage Punchi Menika and others.



Surveyor-General's Office,
Colombo, December 19, 1916.

Scale of 4 Chains to an Inch.

A. H. G. DAWSON,
for Surveyor-General.

XXXIV.—Preliminary plan 558.

Lot.	Ela	Name of Land.	Extent, A. B. P.
116	0 0 21

and bounded as follows : on the north by Polgahakotuwapillewa claimed by Karunadipathi Mudiyansele Banda and others ; on the east by Kongahamulahena claimed by Karunadipathi Mudiyansele Ukku Banda Vidane and others, Kukulruppewatta claimed by Kahatapitiralalage Punchi Menika and others, Horagahamulahena claimed by Karunadipathi Mudiyansele Ukku Banda Vidane and others ; on the south by Asweddumabemma (tank) claimed by Karunadipathi Mudiyansele Ukku Banda Vidane ; on the west by Horagasgodellehena claimed by Rajapakse Mudiyansele Cornelis Appuhamy, Hakurannewatta claimed by Wijesinghe Herat Mudiyansele Ukku Banda and others.



Surveyor-General's Office,
Colombo, December 19, 1916.

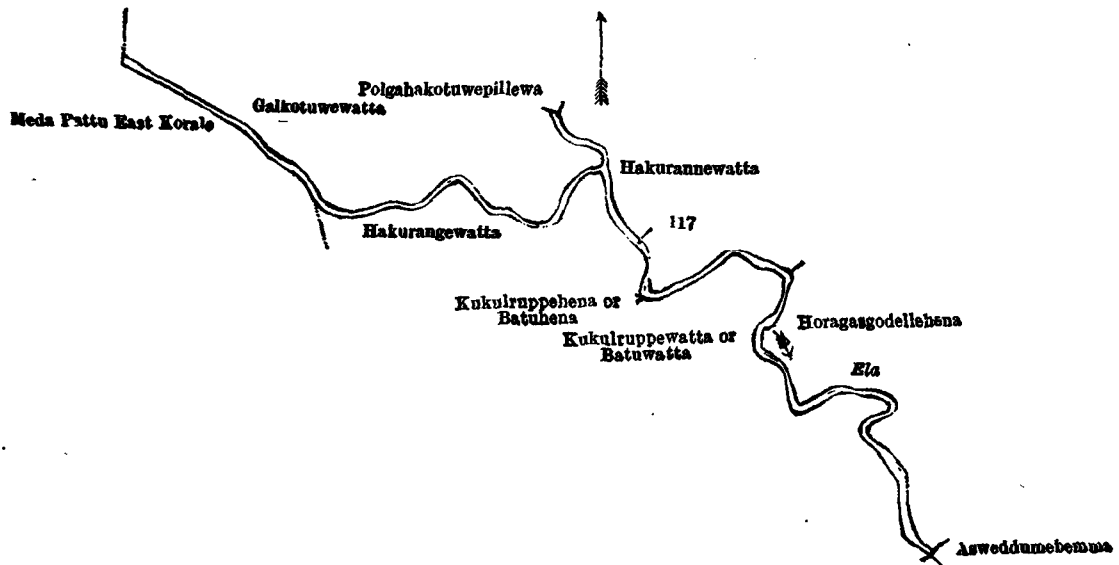
Scale of 4 Chains to an Inch.

A. H. G. DAWSON,
for Surveyor-General.

XXXV.—Preliminary plan 558.

Lot.	Ela	Name of Land.	Extent, A. B. P.
117	0 1 14

and bounded as follows : on the north by Galkotuwewatta claimed by Karunadipathi Mudiyansele Banda and others, Polgahakotuwepillewa claimed by Karunadipathi Mudiyansele Banda and others ; on the east by Hakurannewatta claimed by Wijesinghe Herat Mudiyansele Ukku Banda and others, Horagasgodellehena claimed by Rajapaksa Mudiyansele Cornelis Appuhamy, Asweddumabemma claimed by Karunadipathi Mudiyansele Ukku Banda Vidane ; on the south by Kukulruppewatta or Batuwatta claimed by Karunadipathi Mudiyansele Ukku Banda Vidane and others ; on the west by the bounds Meda pattu east korale.



Surveyor-General's Office,
Colombo, December 19, 1916.

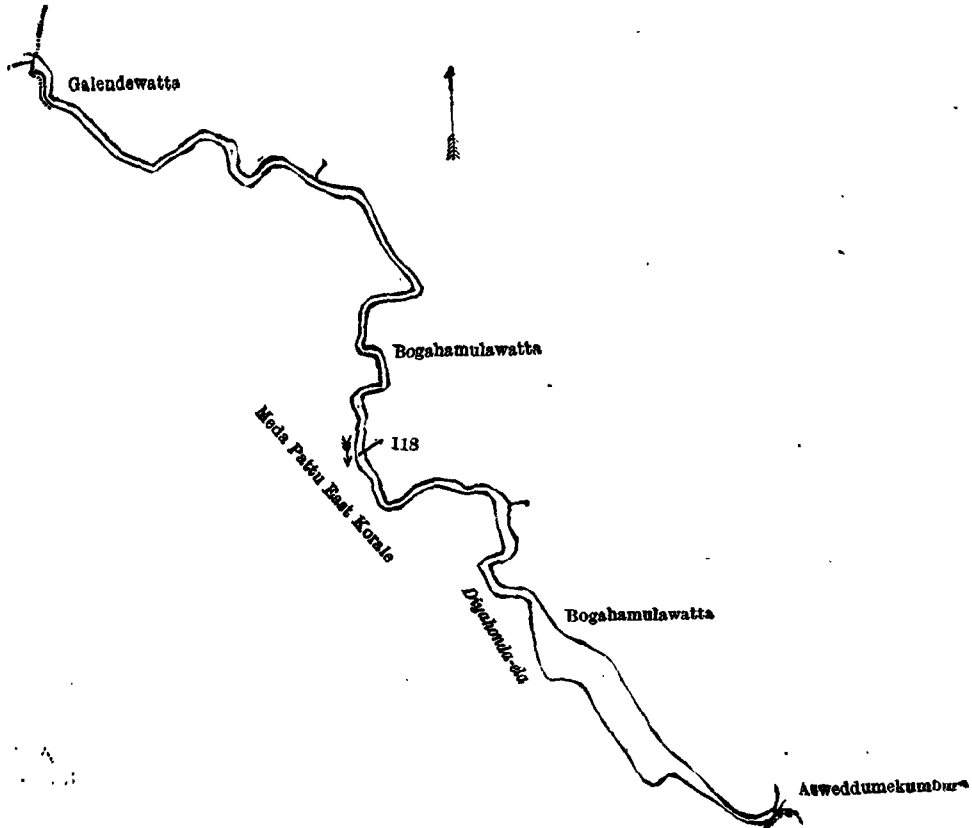
Scale of 4 Chains to an Inch.

A. H. G. DAWSON,
for Surveyor-General.

XXXVI.—Preliminary plan 558.

Lot.	Name of Land.	Extent, A. R. P.
118	Diyahonda-ela	0 1 15

and bounded as follows : on the north by Galendewatta claimed by Wijesinghe Herat Mudiyanseleage Punchirala and others ; on the east by Bogahamulawatta claimed by Karunadipathi Mudiyanseleage Kiri Banda and others ; Bogahamulawatta claimed by Abeyasinghe Mudiyanseleage Ranhamy, Asweddumekumbura claimed by Karunadipathi Mudiyanseleage Ukku Banda Vidane ; on the south and west the boundary of Meda pattu east korale, Diyahonda-ela.



Surveyor-General's Office,
Colombo, December 19, 1916.

Scale of 4 Chains to an Inch.

A. H. G. DAWSON,
for Surveyor-General.

XXXVII.—Preliminary plan 558.

Lot	Name of Land.	Extent, A. R. P.
119	Ela	0 0 6

and bounded as follows : on the north and east by Katupilagollehena claimed by Adikari Mudiyanseleage Sardiyal Appuhamy and others ; on the south and west by Katupilagollewatta and Hickgahamulawatta claimed by Rajapaksa Mudiyanseleage Kornelis Appuhamy.



Surveyor-General's Office,
Colombo, December 19, 1916.

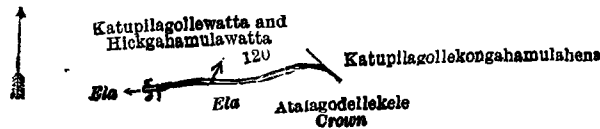
Scale of 4 Chains to an Inch

A. H. G. DAWSON,
for Surveyor-General.

XXXVIII.—Preliminary plan 558.

Lot.	Ela	Name of Land.	Extent, A. R. P.
120	0 0 4

and bounded as follows: on the north by Katupilagollewatta and Hickgahamulawatta claimed by Rajapaksa Mudiyansele Koranelis Appuhamy; on the east by Katupilagollekongahamulahena claimed by Karunadipathi Mudiyansele Ukku Banda Vidane and others; on the south by Atalagodellekele belonging to the Crown; on the west by Katupilagollewatta and Hickgahamulawatta claimed by Rajapaksa Mudiyansele Koranelis Appuhamy (an ela).



Surveyor-General's Office,
Colombo, December 19, 1916.

Scale of 4 Chains to an Inch.

A. H. G. DAWSON,
for Surveyor-General.

XXXIX.—Preliminary plan 558.

Lot.	Panwewedeniya	Name of Land.	Extent, A. R. P.
21N	0 1 36

and bounded as follows: on the north by Bogahamulahena belonging to the Crown; on the east by Panwewekumbura claimed by Wijesinghe Herat Mudiyansele Kapuruhamy and others; on the south by Bulugahamulahena belonging to the Crown; on the west by Kosgahamulahenawatta belonging to the Crown.



Surveyor-General's Office,
Colombo, May 30, 1917.

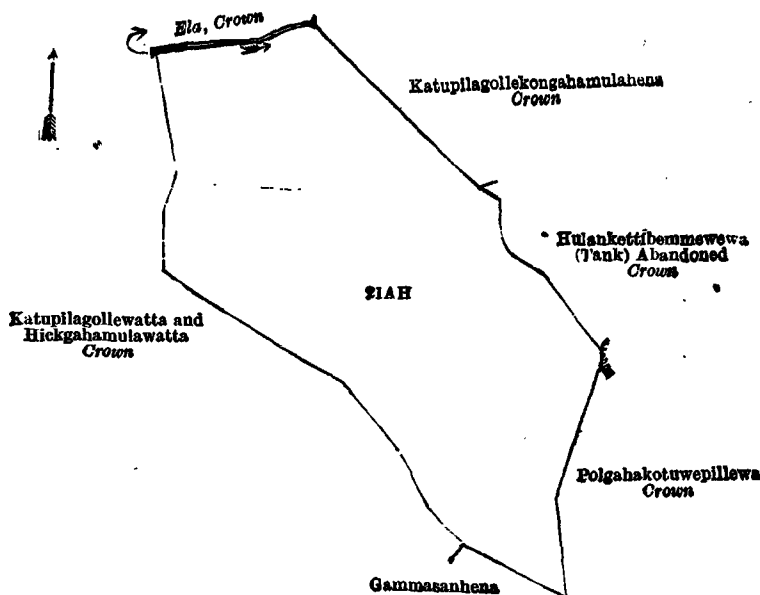
Scale of 4 Chains to an Inch.

A. H. G. DAWSON,
for Surveyor-General.

XL.—Preliminary plan 558.

Lot.	Atalagodellekele	Name of Land.	Extent, A. R. P.
21AH	5 3 11

and bounded as follows: on the north by an ela belonging to the Crown, Katupilagollekongahamulahena belonging to the Crown; on the east by Hulankettibemmewewa (tank abandoned) belonging to the Crown, Polgahakotuwepilewa belonging to the Crown; on the south by Gamma Sanhena claimed by Amarasingha Arachchige Don Charlis Repramadu Appuhamy and others, Katupilagollewatta and Hickgahamulawatta belonging to the Crown; on the west by Katupilagollewatta and Hickgahamulawatta belonging to the Crown.

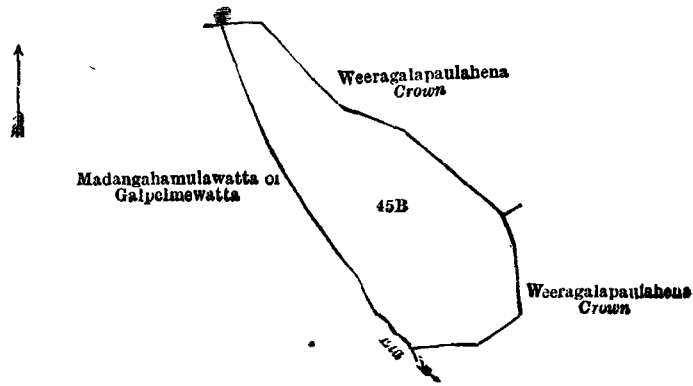


Surveyor-General's Office,
Colombo, May 30, 1917.

Scale of 4 Chains to an Inch.

A. H. G. DAWSON,
for Surveyor-General.

Lot. Name of Land. XLI.—Preliminary plan 558. Extent, A. R. P.
 45B .. Weeragala 1 3 12
 and bounded as follows: on the north and east by Weeragalapaulahena belonging to the Crown; on the south by Weeragalapaulahena belonging to the Crown, an ela; on the west by Madangahamulawatta or Galpelmewatta (private).

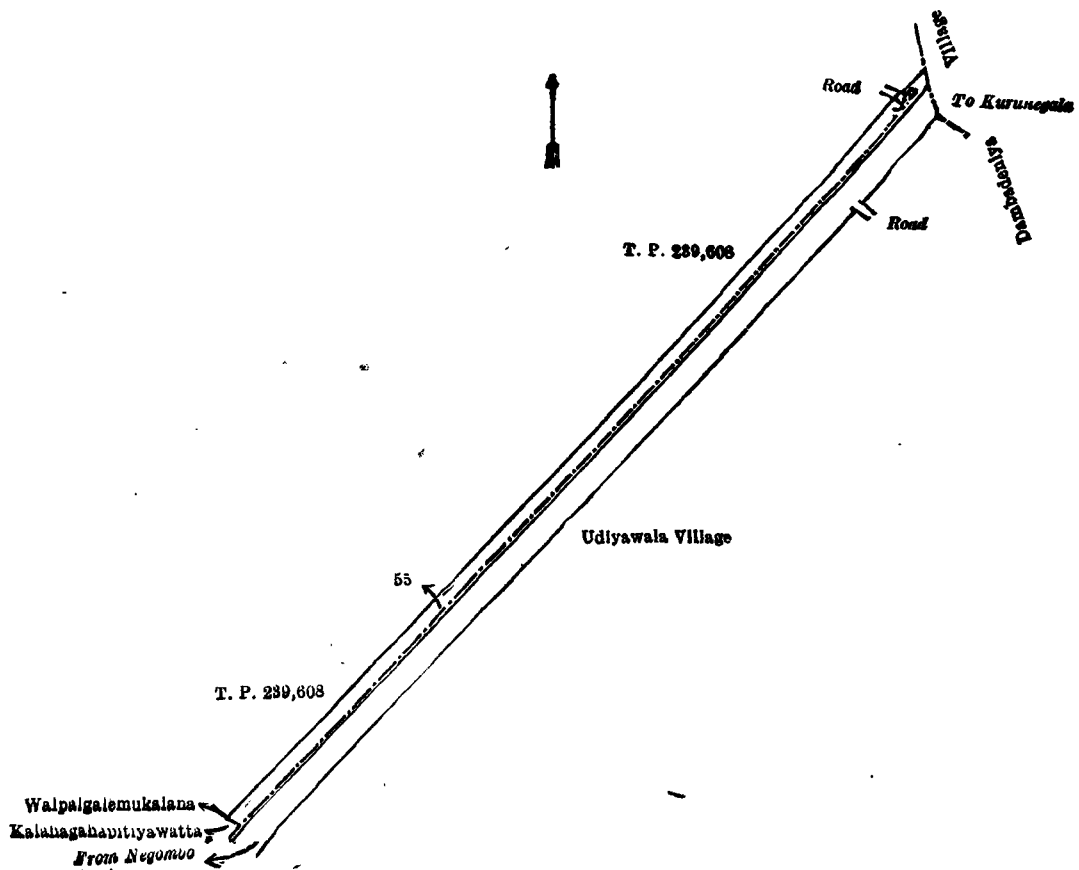


Surveyor-General's Office,
 Colombo, May 30, 1917.

Scale of 4 Chains to an Inch.

A. H. G. DAWSON,
 for Surveyor-General.

Lot. Name of Land. XLII.—Preliminary plan 558. Extent, A. R. P.
 55 .. Walpalgalemukalana (road reservation) 0 3 0
 and bounded as follows: on the north by T. P. 239,608; on the east by the road from Negombo to Kurunegala, the village limit of Dambadeniya, the village limit of Udiyawala; on the south by the village limit of Udiyawala, the road from Kurunegala to Negombo, Kalagahapitiyawatta claimed by Punchi Menika and others, Walpalgalemukalana (private); on the west by T. P. 239,608.

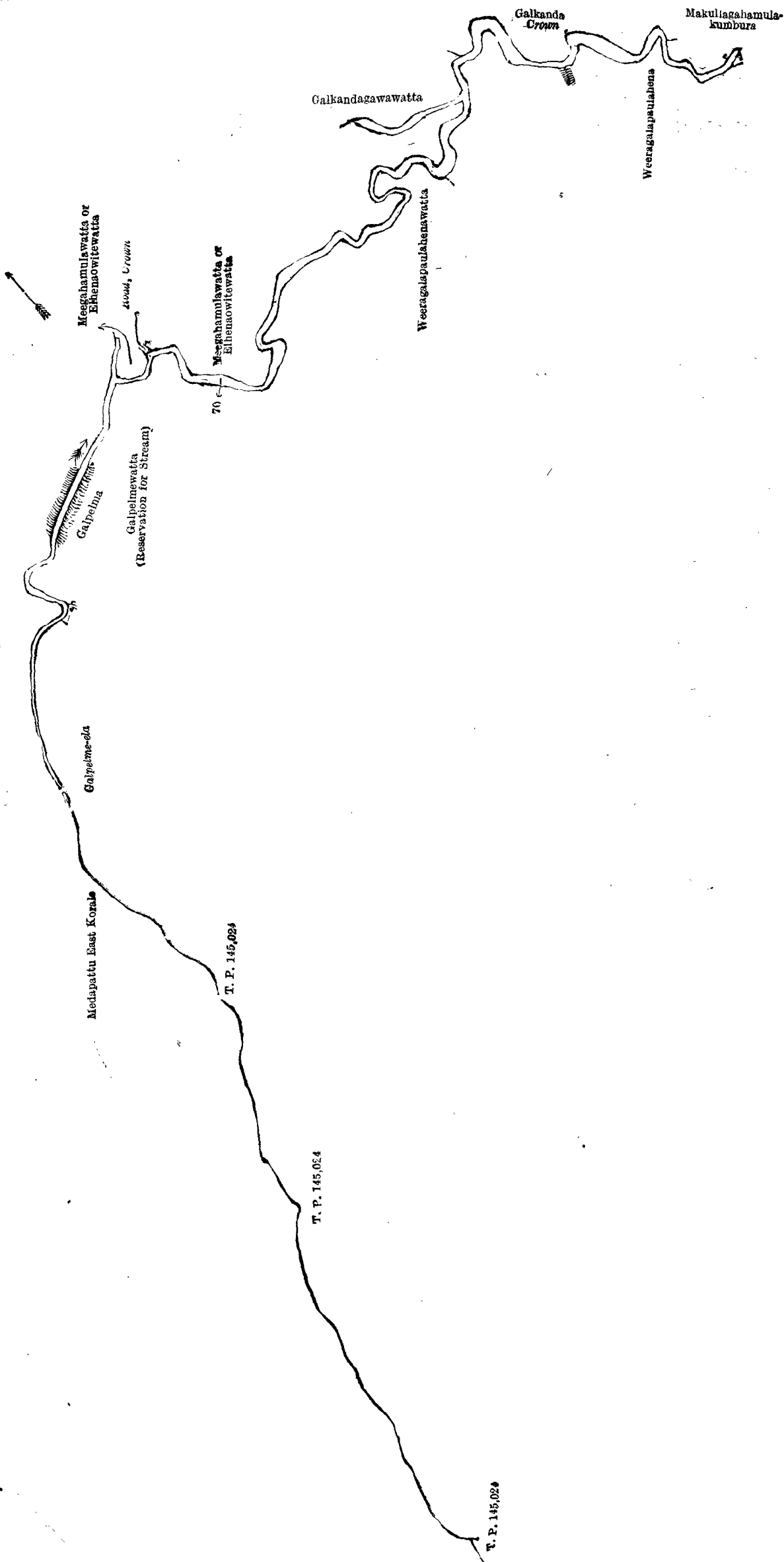


Surveyor-General's Office,
 Colombo, May 30, 1917.

Scale of 4 Chains to an Inch.

A. H. G. DAWSON,
 for Surveyor-General.

Lot. Name of Land. XLIII.—Preliminary plan 558. Extent, A. R. P.
 70 .. Galpeme-ela 1 1 21
 and bounded as follows: on the north by the boundary of Meda pattu east korale Meegahamulawatta or Elhenaowitewatta claimed by Obinamuni Bastian Silva and others, a road claimed by the Crown, Meegahamulawatta or Elhenaowitewatta claimed by Obinamuni Bastian Silva and others, Galkandagawawatta claimed by Obinamuni Bastian Silva and others; on the east by Galkanda belonging to the Crown, Makullagahamulakumbura claimed by Siriwardena Arachchillage Goonaratne and others; on the south by Makullagahamulakumbura claimed by Siriwardena Arachchillage Goonaratne and others, Weeragalapaulahena claimed by Karunadipathi Mudiyansele Awsadhahamy Arachchi, Weeragalapaulahena-watta claimed by Athapathuwa Liyanage Mudalihamy, Galpelmewatta (reservation for stream) claimed by Mr. Allan Driberg of Colombo, T. P. 145,024; on the west by the boundary of the Meda pattu east korale.



Surveyor-General's Office,
Colombo, February 1, 1917.

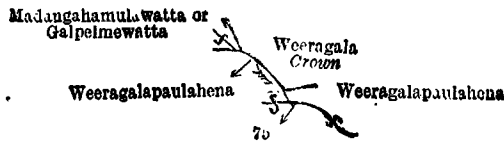
Scale of 4 Chains to an Inch.

A. H. G. DAWSON,
for Surveyor-General.

XLIV.—Preliminary plan, 558.

Lot.	Name of Land.	Extent, A. R. P.
75 .. Ela	..	0 0 5

and bounded as follows : on the north by Madangahamulawatta or Galpelmewatta (private), Weeragala claimed by the Crown, Weeragalapaulahena claimed by Siriwardana Arachchillage Awsadahamy and others ; on the east and south by Weeragalapaulahena claimed by Siriwardana Arachchillage Awsadahamy and others ; on the west by Weeragalapaulahena claimed by Siriwardana Arachchillage Awsadahamy and others, Madangahamulawatta or Galpelmewatta (private).



Surveyor-General's Office,
Colombo, February 1, 1917,

Scale of 4 Chains to an Inch.

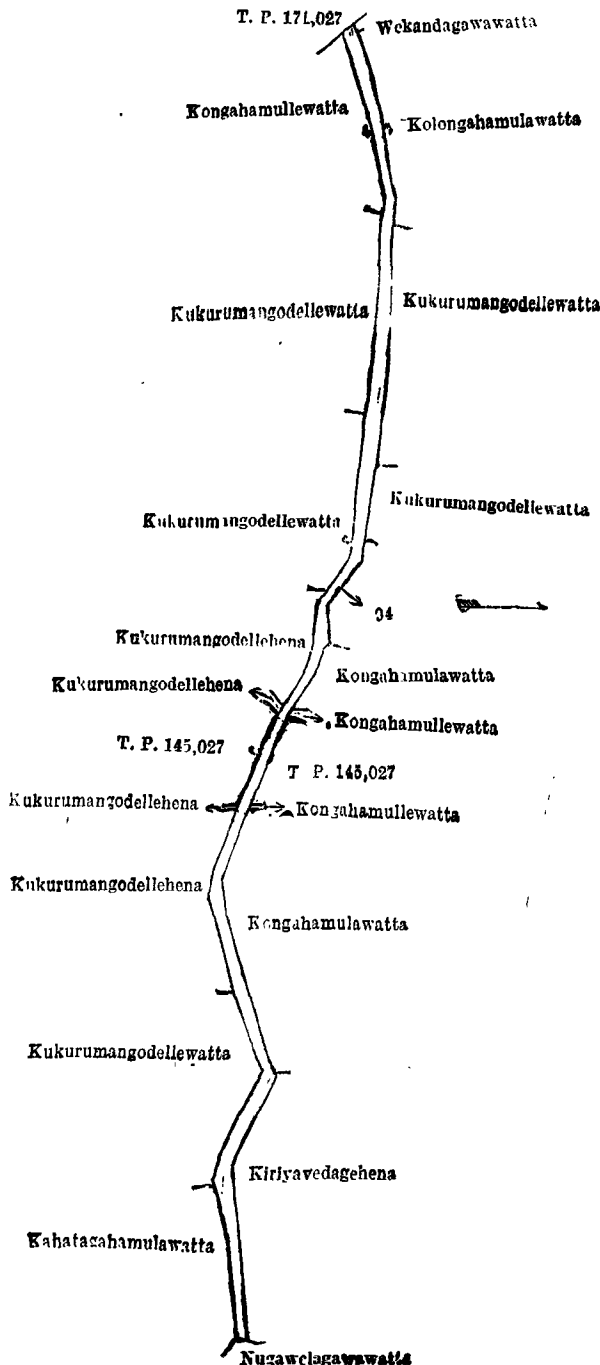
A. H. G. DAWSON,
for Surveyor-General.

Lot.	Name of Land.
94 .. Road	..

XLV.—Preliminary plan 558.

Extent, A. R. P.
0 2 36

and bounded as follows : on the north by Wekandagawawatta (private), Kolongahamulawatta claimed by Maddumagamage Punchi Appuhamy and another, Kukurumangodellewatta claimed by Wickrama Arachchillage Daniel Appu, Kukurumangodellewatta claimed by Herat Mudiyansele Ukkumenika and others, Kongahamulawatta claimed by Hettigamage Harmanis Appu, Kongahamullewatta (private), T.P. 145,027, Kongahamullewatta (private), Kongahamullewatta claimed by Hettigamage Harmanis Appu, Kiriya vedagehena claimed by Siriwardana Arachchillage Ranmenika and others ; on the east by Nugawelagawawatta claimed by S. A. Andirala and another ; on the south by Kahatagahamulawatta claimed by Siriwardana Arachchillage Dingirimenika and another, Kukurumangodellewatta claimed by Siriwardana Arachchillage Punchi Menika, Kukurumangodellehena (private), T. P. 145,027, Kukurumangodellehena (private), Kukurumangodellehena claimed by Wickrama Achchipathirannehelage Harmanis Appu and another, Kukurumangodellewatta claimed by Herat Mudiyansele Ukkumenika and others, Kukurumangodellewatta claimed by Atapattuwa Liyanage Mudalihamy, Kolongahamulawatta claimed by Maddumagamage Punchi Appuhamy and another ; on the west by T. P. 171,027.



Surveyor-General's Office,
Colombo, February 1, 1917.

Scale of 4 Chains to an Inch

A. H. G. DAWSON,
for Surveyor-General.

N. A. HAMPTON,
Special Officer.

March 17, 1918.

Kegalla S. O. No. 212.

Order under Section 4, Sub-section (1), of "The Waste Lands Ordinances of 1897, 1899, 1900, and 1903,"
declaring Lands to be Crown Property.

In the matter of the lands commonly called or known as Deiyandenyehena (railway reservation), Dankotuwehena, &c., situate in the village of Elugalla, in the Galboda korale of the Kegalla District, in the Province of Sabaragamuwa, and of "The Waste Lands Ordinances of 1897, 1899, 1900, and 1903."

WHEREAS in pursuance of section 1 of the said Ordinances it was duly notified on the 14th day of May, 1915, that if no claim to the lands commonly called or known as Deiyandenyehena (railway reservation), Dankotuwehena, &c., situate in the village of Elugalla, in the Galboda korale of the Kegalla District, in the Province of Sabaragamuwa, containing in extent 3 acres 2 roods and 13 perches, and shown as lots 11, 12, 29, 30, 16, and 19 in preliminary plan 166 and in the annexed diagrams, was made to Thomas Graham Willett, Special Officer appointed under section 28 of the said Ordinances, within the period of three months from the date specified in such notice, such lands would be declared the property of the Crown, and dealt with on account of the Crown (*vide* Notice No. 5,570):

And whereas (1) Mohandiramrallage Ranhamy made claim to the above-mentioned lots 11 and 30, and whereas the said claimant by an agreement dated the 27th day of October, 1915, in consideration of being declared the purchaser of lot 31 of the notice and of the block survey preliminary plan 166, for a sum of Rs. 10, withdrew claim to the said lots 11 and 30; and whereas (2) Rupassarapedige Sirimala, and (3) Mohandirangedara Siyatu made claim to the above-mentioned lots 16 and 29; and whereas the said 2nd claimant by an agreement dated the 27th day of October, 1915, in consideration of (a) being declared the purchaser of lot 8 of the notice and of the block survey preliminary plan 166, for a sum of Rs. 7, and (b) being declared along with the said 3rd claimant the purchasers of lots 17 and 33 of the said notice and block survey preliminary plan, for a sum of Rs. 17; and the said 3rd claimant by an agreement dated the 27th day of October, 1915, in consideration of being declared along with the said 2nd claimant the purchasers of lots 17 and 33 of the said notice and block survey preliminary plan, for a sum of Rs. 17, withdrew claim to the said lots 16 and 29; and whereas (4) Ilandarapedige Rankira and (5) ditto Siripina made claim to the above-mentioned lot 12; and whereas they came to an agreement dated the 28th day of October, 1915, whereby in consideration of the said 5th claimant being declared the purchaser of lots 10 and 13 of the notice and of the block survey preliminary plan 166, for a sum of Rs. 18, they withdrew claim to the above-mentioned lot 12; and whereas (6) Mrs. R. S. Peiris made claim to the above-mentioned lot 19, and whereas she withdrew her claim thereto, I, John Murray Davies, Special Officer appointed under section 28 of the said Ordinances, under and by virtue of the powers vested in me in that behalf by section 4 of the said Ordinances, do hereby on this 14th day of March, 1918, order and declare under section 4, sub-section (1), of the said Ordinances, that the said lands, as more fully described herein below, are the property of the Crown.

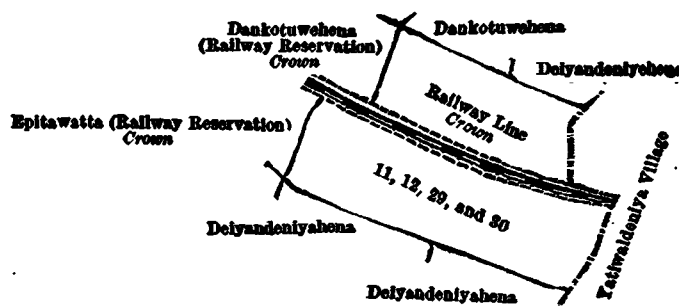
Description of the Lands referred to.

The following lots situated in the village of Elugalla, in the Galboda korale of the Kegalla District, in the Province of Sabaragamuwa, as described in the annexed diagrams:—

I.—Preliminary plan 166.

Lot.	Name of Land.	Extent, A. R. P.
11 ..	Deiyandenyehena (railway reservation)	0 1 14
12 ..	Dankotuwehena (do.)	0 1 21
29 ..	Binlinekagahahena ..	0 2 9
30 ..	Deiyandenyehena (railway reservation)	0 2 18
		1 3 22

and bounded as follows: on the north by Dankotuwehena sold to Ilandarapedige Siripina under the Waste Lands Ordinances, Deiyandenyehena sold to Ilandarapedige Siripina under the Waste Lands Ordinances; on the east by the village limit of Yaliwaldeniya; on the south by Deiyandenyehena sold to Mohandiramrallage Ranhamy under the Waste Lands Ordinances, Deiyandenyehena sold to Mohandirangedara Seyatu and another under the Waste Lands Ordinances; on the west by Epitawatta (railway reservation) to be declared the property of the Crown under the Waste Lands Ordinances, Dankotuwehena (railway reservation) to be declared the property of the Crown under the Waste Lands Ordinances.



Surveyor-General's Office,
Colombo, November 20, 1917.

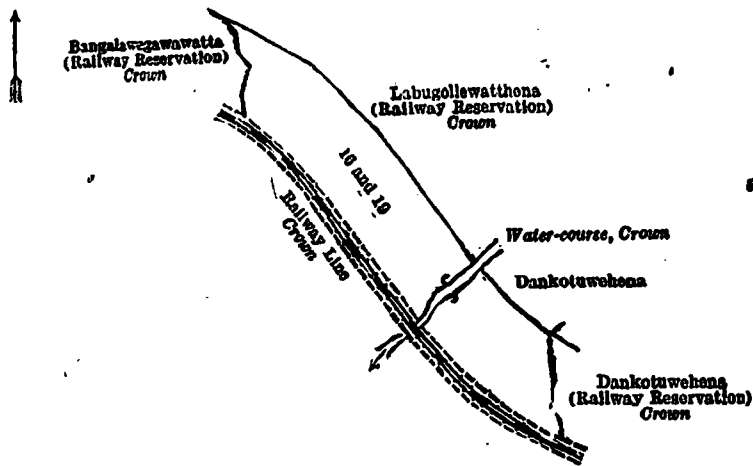
Scale of 4 Chains to an Inch.

C. R. LUNDIE,
for Surveyor-General.

II.—Preliminary plan 166.

Lot.	Name of Land.	Extent, A. R. P.
16 ..	Dankotuwehena (railway reservation)	0 2 8
19 ..	Labugollehena (do.)	1 0 23
		1 2 31

and bounded as follows: on the north by Labugollewattchena (railway reservation) to be declared the property of the Crown under the Waste Lands Ordinances, water-course to be declared the property of the Crown under the Waste Lands Ordinances, Dankotuwehena sold to Mohandirangedara Siyatu and another under the Waste Lands Ordinances; on the east by Dankotuwehena (railway reservation) to be declared the property of the Crown under the Waste Lands Ordinances; on the south by railway line to be declared the property of the Crown under the Waste Lands Ordinances; on the west by Bangalawegawawatta (railway reservation) to be declared the property of the Crown under the Waste Lands Ordinances.



Surveyor-General's Office,
Colombo, November 20, 1917.

Scale of 4 Chains to an Inch.

C. R. LUNDIE,
for Surveyor-General.

March 14, 1918.

J. M. DAVIES,
Special Officer.

Kegalla S. O. No. 213.

Order under Section 2 of "The Waste Lands Ordinances of 1897, 1899, 1900, and 1903," declaring Lands to be Crown Property.

In the matter of the lands commonly called or known as Dodangahamulahena, Dodangahamulahena (railway reservation), &c., situate in the village of Elugalla, in the Galboda korale of the Kegalla District, in the Province of Sabaragamuwa, and of "The Waste Lands Ordinances of 1897, 1899, 1900, and 1903."

THE notice required by section 1 of "The Waste Lands Ordinances of 1897, 1899, 1900, and 1903," having been duly published in manner prescribed by that section in respect of the above-named lands (*vide* Notice No. 5,570), and no claim having been made to the said lands or to any interest therein within the period of three months from the date specified in the said notice, I, John Murray Davies, Special Officer appointed under section 28 of the said Ordinances, under and by virtue of the powers vested in me in that behalf by section 2 of the said Ordinances, do hereby on this 14th day of March, 1918, order and declare that the said lands, as more fully described herein below, situate in the village of Elugalla, in the Galboda korale of the Kegalla District, in the Province of Sabaragamuwa, and shown as lots 3, 4, 5, 6, 7, 9, 14, 15, 20, 21, 22, 23, 24, 25, 26, 27, 28, 32, 34, 35, 36, 39, 40, 41, 42, 43, 44, 45, 46, 48, 49, 50, 54, 60, 61, 62, 78, 91, 91A, 91B, 91C, 91D, 92, 18, 93, and 94 in preliminary plan 166 and in the annexed diagrams, and containing in extent 40 acres 3 roods and 3 perches, are the property of the Crown.

Description of the Lands referred to.

The following lots situated in the village of Elugalla, in the Galboda korale of the Kegalla District, in the Province of Sabaragamuwa, as described in the annexed diagrams:—

I.—Preliminary plan 166.

Lot.	Name of Land.	Extent, A. R. P.	Lot.	Name of Land.	Extent, A. R. P.
3 ..	Dodangahamulahena	0 3 31	6 ..	Labugollewatthana (railway reservation)	1 3 34
4 ..	Do. (railway reservation)	0 3 26			
5 ..	Bangalawehena (do.)	0 1 31			4 1 2

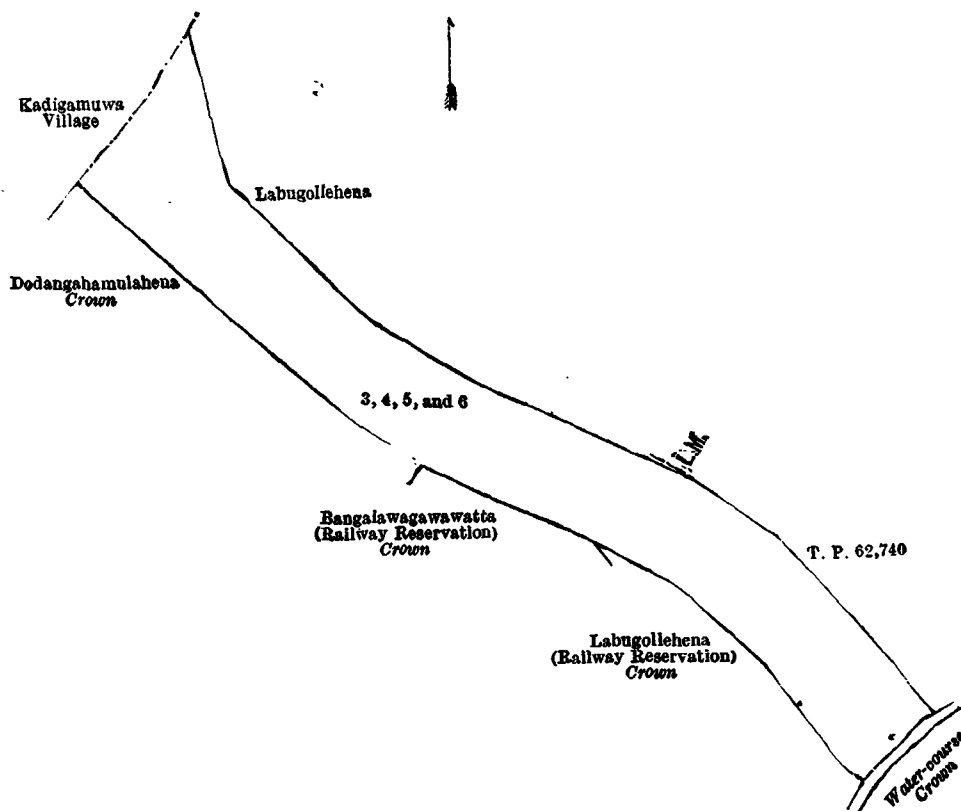
and bounded as follows: on the north by Labugollehena belonging to Mr. Peiris, T. P. 62,740; on the east by T. P. 62,740; on the south by a water-course to be declared the property of the Crown under the Waste Lands Ordinances, Labugollehena (railway reservation) to be declared the property of the Crown under the Waste Lands Ordinances, Bangalawagawatta (railway reservation) to be declared the property of the Crown under the Waste Lands Ordinances, Dodangahamulahena to be declared the property of the Crown under the Waste Lands Ordinances; and on the west by Dodangahamulahena to be declared the property of the Crown under the Waste Lands Ordinances, the village limit of Kadigamuwa.

[For Diagram see page 891.]

II.—Preliminary plan 166.

Lot.	Name of Land.	Extent, A. R. P.	Lot.	Name of Land.	Extent, A. R. P.
7 ..	Labugollewatthana	1 0 30	15 ..	Dankotuwehena (railway reservation)	0 1 35
9 ..	Dankotuwehena	1 3 0			
14 ..	Do.	0 1 10			8 2 35

and bounded as follows: on the north by Labugollewatthana claimed by Mr. Peiris; on the east by Etamwinnegalahena sold to Rupassarapedige Sirimala under the Waste Lands Ordinances, Kongahamulahena sold to Handarapedige Siripina under the Waste Lands Ordinances; on the south by Dankotuwehena sold to Handarapedige Siripina under the Waste Lands Ordinances, Dankotuwehena (railway reservation) to be declared the property of the Crown under the Waste Lands Ordinances, railway line to be declared the property of the Crown under the Waste Lands Ordinances; on the west by

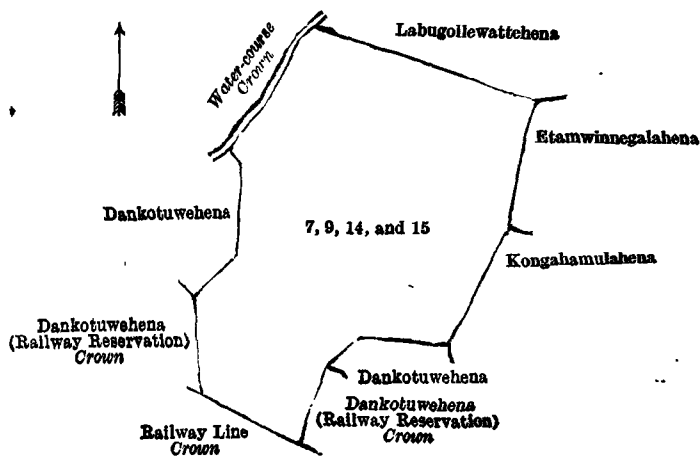


Surveyor-General's Office,
Colombo, November 20, 1917.

Scale of 4 Chains to an Inch.

C. R. LUNDIE,
for Surveyor-General.

Dankotuwehena (railway reservation) to be declared the property of the Crown under the Waste Lands Ordinances, Dankotuwehena sold to Mohandirangedera Soyatu and another under the Waste Lands Ordinances, a water-course to be declared the property of the Crown under the Waste Lands Ordinances.



Surveyor-General's Office,
Colombo, November 20, 1917.

Scale of 4 Chains to an Inch.

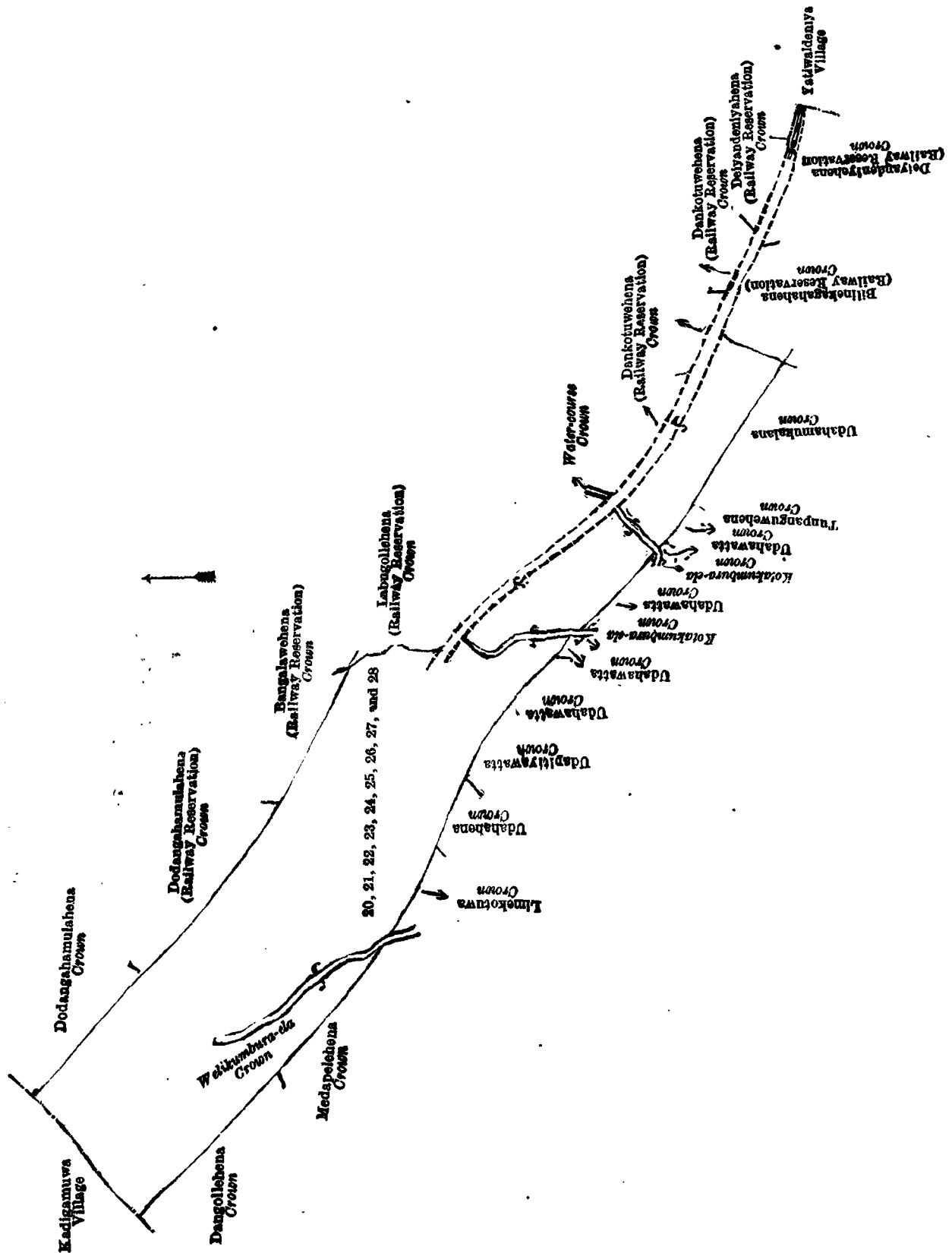
C. R. LUNDIE,
for Surveyor-General.

III.—Preliminary plan 166.

Lot.	Name of Land.	Extent, A. R. P.	Lot.	Name of Land.	Extent, A. R. P.
20 ..	Bangalawegawawatta (railway reservation)	0 3 19	25 ..	Udahabima (railway reservation)	0 0 39
21 ..	Dodangahamulahena (do.)	1 3 7	26 ..	Do. ..	0 2 27
22 ..	Railway line ..	1 0 24	27 ..	Udahawatta (railway reservation)	0 3 5
23 ..	Dangollehena (railway reservation) ..	0 3 20	28 ..	Epitawatta (do.) ..	0 3 11
24 ..	Limekotuwa and Medapolebima (railway reservation)	1 0 4			8 0 36

and bounded as follows: on the north by the village limit of Kadigamuwa, Dodangahamulahena to be declared the property of the Crown under the Waste Lands Ordinances, Dodangahamulahena (railway reservation) to be declared the property of the Crown under the Waste Lands Ordinances, Bangalawehena (railway reservation) to be declared the property of the Crown under the Waste Lands Ordinances; on the east by Labugollehena (railway reservation) to be declared the property of the Crown under the Waste Lands Ordinances, a water-course to be declared the property of the Crown under the Waste Lands Ordinances, Dankotuwehena (railway reservation) to be declared the property of the Crown under the Waste Lands Ordinances, Deiyandenyahena (railway reservation) to be declared the property of the Crown under the Waste Lands Ordinances, the village limit of Yatiwaldeniya; on the south by Deiyandenyahena (railway reservation) to be declared

the property of the Crown under the Waste Lands Ordinances, Bilinekagahena (railway reservation) to be declared the property of the Crown under the Waste Lands Ordinances, Udahamukalana to be declared the property of the Crown under the Waste Lands Ordinances, Tunpanguwehena to be declared the property of the Crown under the Waste Lands Ordinances, Udahawatta to be declared the property of the Crown under the Waste Lands Ordinances, the Kotakumbura-ela to be declared the property of the Crown under the Waste Lands Ordinances, Udahawatta to be declared the property of the Crown under the Waste Lands Ordinances, the Kotabumkura-ela to be declared the property of the Crown under the Waste Lands Ordinances, Udahawatta to be declared the property of the Crown under the Waste Lands Ordinances, the Kotabumkura-ela to be declared the property of the Crown under the Waste Lands Ordinances, Udahawatta claimed by the Crown, Udapitiyawatta claimed by the Crown; on the west by Udahahena to be declared the property of the Crown under the Waste Lands Ordinances, Limekotuwa to be declared the property of the Crown under the Waste Lands Ordinances, the Welikumbura-ela to be declared the property of the Crown under the Waste Lands Ordinances, Medapelehena to be declared the property of the Crown under the Waste Lands Ordinances, Dangollehena to be declared the property of the Crown under the Waste Lands Ordinances, the village limit of Kadigamuwa.



Surveyor-General's Office,
Colombo, November 20, 1917.

Scale of 4 Chains to an Inch.

C. R. LUNDIE,
for Surveyor-General.

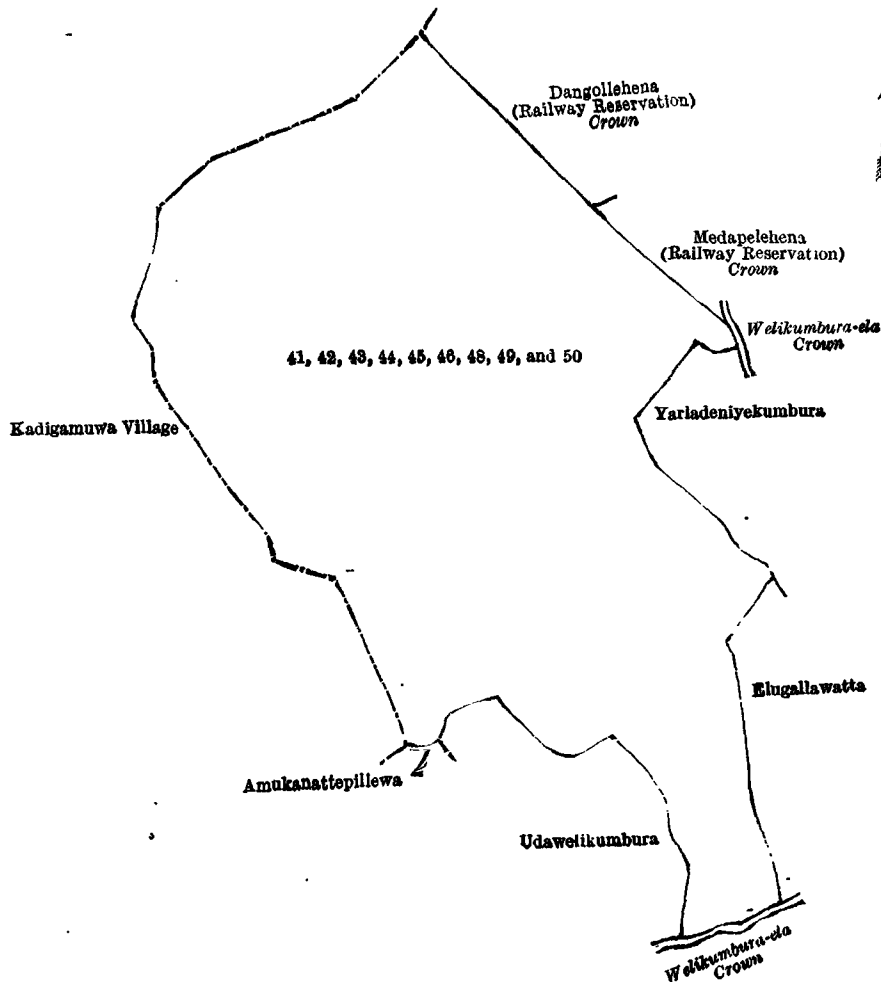
IV.—Preliminary plan 166.

Lot.	Name of Land.	Extent, A. B. P.
32	Deiyandeniya kumburapillewa	0 0 23

VII.—Preliminary plan 166.

Lot.	Name of Land.	Extent, A. R. P.	Lot.	Name of Land.	Extent, A. R. P.
41 ..	Medapelehena 0 3 39	48 ..	Kirindisalahena 3 1 10
42 ..	Dangollehena 0 3 2	49 ..	Amukanattedeniyemulahena 1 0 3
43 ..	Kirindigalahena 0 3 4	50 ..	Wikiduwegawatta 0 3 30
44 ..	Do. 1 1 33			
45 ..	Nabirittahena 1 0 38			
46 ..	Amukanattepolkotuwehena 2 1 2			
					12 3 1

and bounded as follows: on the north by the village limit of Kadigamuwa, Dangollehena (railway reservation) to be declared the property of the Crown under the Waste Lands Ordinances; on the east by Medapelehena (railway reservation) to be declared the property of the Crown under the Waste Lands Ordinances, the Welikumbura-ela to be declared the property of the Crown under the Waste Lands Ordinances, Yarladeniyekumbura claimed by Meragalpedige Lapaya and others, Elugallawatta claimed by Meragalpedige Siriya and others; on the south by the Welikumbura-ela to be declared the property of the Crown under the Waste Lands Ordinances, Udawelikumbura claimed by Demadagollegedera Dingiri Appu and another, Amukanattepillewa sold to Dematagollegedera Dingiri Appu Vedarala and others under the Waste Lands Ordinances; on the west by the village limit of Kadigamuwa.



Surveyor-General's Office,
Colombo, November 20, 1917.

Scale of 4 Chains to an Inch.

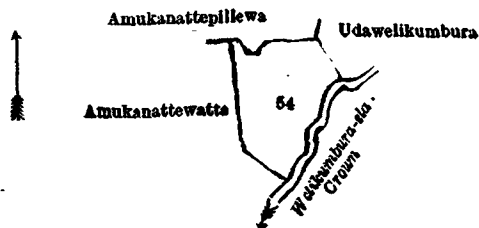
C. R. LUNDIE,
for Surveyor-General.

Lot.	Name of Land.
54 ..	Amukanattepillewa ..

VIII.—Preliminary plan 166.

Extent, A. R. P.
.. 0 1 31

and bounded as follows: on the north by Amukanattepillewa sold to Dematagollegedera Dingiri Appu Vedarala and two others under the Waste Lands Ordinances; on the east by Udawelikumbura claimed by Demeddegollegedera Dingiri Appu and another, the Welikumbura-ela to be declared the property of the Crown under the Waste Lands Ordinances; on the south by the Welikumbura-ela to be declared the property of the Crown under the Waste Lands Ordinances, Amukanattewatta claimed by Karanelis Baas; on the west by Amukanattewatta claimed by Karanelis Baas.



Surveyor-General's Office,
Colombo, November 20, 1917.

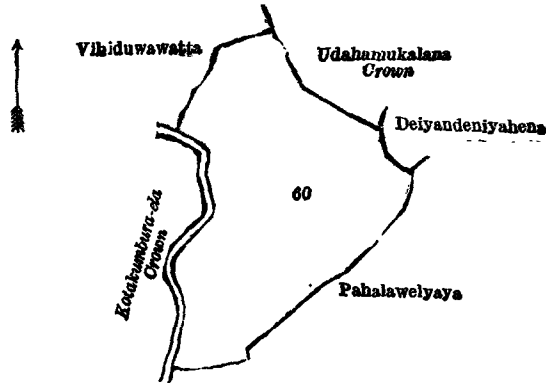
Scale of 4 Chains to an Inch.

C. R. LUNDIE,
for Surveyor-General.

IX.—Preliminary plan 166.

Lot.	Name of Land.	Extent, A. R. P.
60	Nattalagodawatta ..	2 0 2

and bounded as follows : on the north by Vihiduwawatta claimed by Rupassarapedige Sirimala, Udahamukalana to be declared the property of the Crown under the Waste Lands Ordinances ; on the east by Deiyandenyahena sold to Mohandirangedera Siyatu and another under the Waste Lands Ordinances, Pahalawelyaya claimed by Wattewedage Dingiri Appu and others ; on the south by Pahalawelyaya claimed by Wattewedage Dingiri Appu and others ; on the west by the Kotakumbura-ela to be declared the property of the Crown under the Waste Lands Ordinances, Vihiduwawatta claimed by Rupassarapedige Sirimala.



Surveyor-General's Office,
Colombo, November 20, 1917.

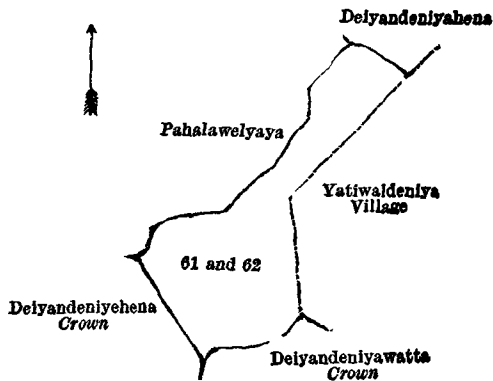
Scale of 4 Chains to an Inch.

C. R. LUNDIE,
for Surveyor-General.

Lot.	Name of Land.	Extent, A. R. P.
61	Deiyandenyahena	0 1 18
62	Do.	0 3 12
		1 0 30

X.—Preliminary plan 166.

and bounded as follows : on the north by Deiyandenyahena sold to Mohandiramrallage Ranhami under the Waste Lands Ordinances ; on the east by the village limit of Yatiwaldeniya ; on the south by Deiyandenyawatta claimed by the Crown, Deiyandenyahena claimed by the Crown ; on the west by Pahalawelyaya claimed by Wattewedage Dingiri Appu and others.



Surveyor-General's Office,
Colombo, November 20, 1917.

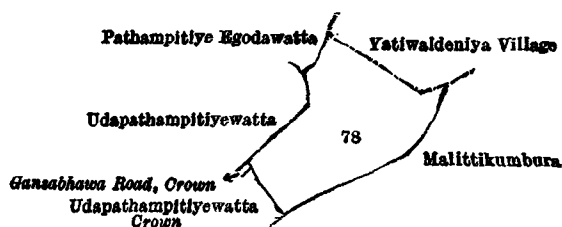
Scale of 4 Chains to an Inch.

C. R. LUNDIE,
for Surveyor-General.

Lot.	Name of Land.	Extent, A. R. P.
78	Pattampitiyemukalana	0 2 38

XI.—Preliminary plan 166.

and bounded as follows : on the north by the village limit of Yatiwaldeniya ; on the east by Malittikumbura claimed by Seena Adirahiman and others ; on the south by Malittikumbura claimed by Seena Adirahiman and others, Udapathampitiywatta belonging to the Crown, the Gansabhawa road to be declared the property of the Crown under the Waste Lands Ordinances ; on the west by Udapathampitiywatta claimed by Wahumpurayalage Fincha and others, Pathampitiye Egodawatta claimed by Rankothpedige Guni.



Surveyor-General's Office,
Colombo, November 20, 1917.

Scale of 4 Chains to an Inch.

C. R. LUNDIE,
for Surveyor-General.

XII.—Preliminary plan 166.

Lot.	Name of Land.	Extent, A. R. P.	Lot.	Name of Land.	Extent, A. R. P.
91	Minor road and Gansabhawa road	1 3 13	90D	Minor road	0 0 15
91A	Gansabhawa road	0 0 9			
91B	Do.	0 0 8			2 0 11
91C	Minor road	0 0 6			

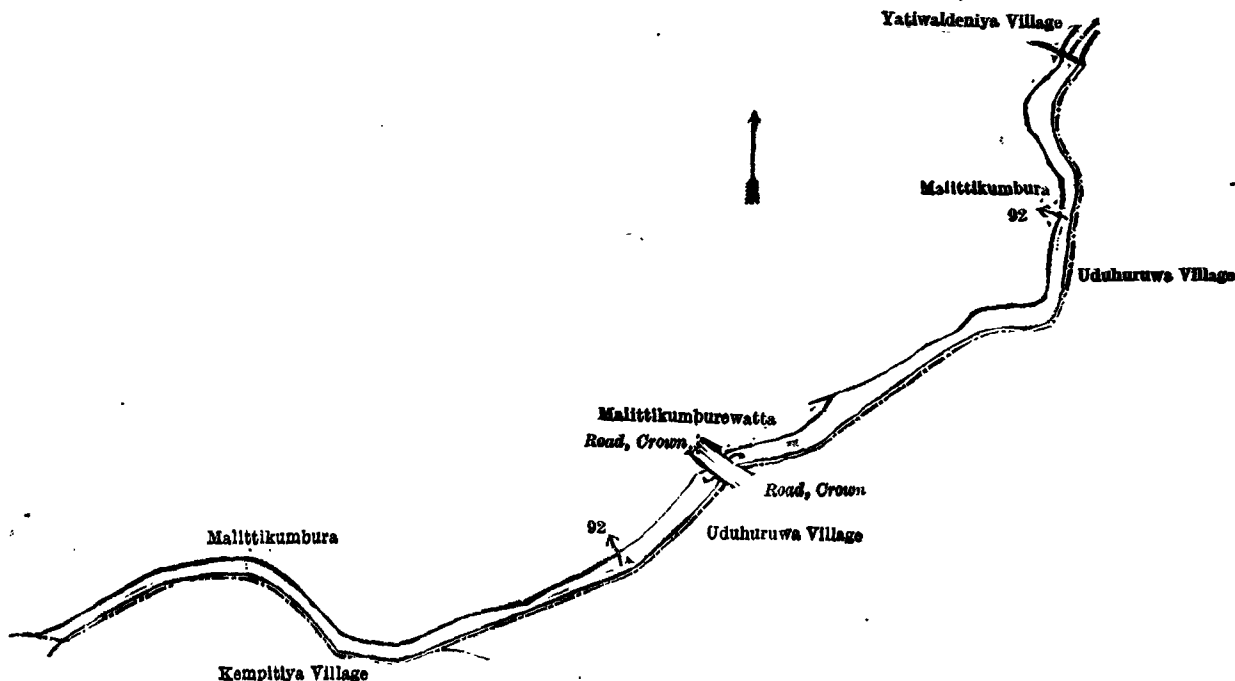
and bounded as follows : on the north by Amukanattewatta claimed by Karanelis Baas, Amukanattehena to be declared the property of the Crown under the Waste Lands Ordinances, Pahalawelyaya claimed by Wattewedage Dingiri Appu and others, the Welikumbura-ela to be declared the property of the Crown under the Waste Lands Ordinances, Welikumbura claimed by Rankotpedige Guni, Galewatta claimed by Dematagolle Siyatu and another, Elugallewatta claimed by Meragalpedige Siriya and others, Pahalawelyaya claimed by Wattewedage Dingiri Appu and others, T. P. 56,332, Pahalawelyaya claimed by Wattewedage Dingiri Appu and others, Udapathampitiyewatta claimed by Siema Lebbe Adirahiman, Udapathampitiyewatta claimed by Kana Mohammadu Lebbe and others, Udapathampitiyewatta claimed by Wahumpurayalage Pincha and others ; on the east by Pattampitiyamukalana to be declared the property of the Crown under the Waste Lands Ordinances, Udapathampitiyewatta claimed by the Crown, Udapathampitiyewatta claimed by M. Mohammadu Lebbe, Malittikumbura claimed by Seena Adirahiman and others, Malittikumburewatta claimed by Wattewedage Heenhami and another, the Bulugahamulla-ela to be declared the property of the Crown under the Waste Lands Ordinances ; on the south by Malittikumbura claimed by Seena Adirahiman, T. P. 197,904, Malittikumbura claimed by Seena Adirahiman and others ; on the west by the village limit of Kempitiya, T. P. 197904, Pahalapathampitiyewatta claimed by Wattewedage Jothihami, Pahalapathampitiyewatta claimed by Wattewedage Tikiri Appu, Pahalapathampitiyewatta claimed by P. Umar Lebbe (Town Arachchi), Pahalapathampitiyewatta claimed by Sena Mohammadu Ismile and others, Pahalawelyaya claimed by Wattewedage Dingiri Appu and others, T. P. 55,946, Pahalawelyaya claimed by Wattewedage Dingiri Appu and others, Nekatennapillewa claimed by Meragalpedige Lapaya, Galewatta claimed by Dematagollegedara Siyatu, Welikumburewatta claimed by Ana Junis and others, the Welikumbura-ela to be declared the property of the Crown under the Waste Lands Ordinances, Pahalawelyaya claimed by Wattewedage Dingiri Appu and others, the village limit of Kadigamuwa.

[For Diagram see page 897.]

XIII.—Preliminary plan 166.

Lot.	Name of Land.	Extent, A. R. P.
92	Bulugahamulla-ela	0 3 26

and bounded as follows : on the north by Malittikumbura claimed by Seena Adirahiman and others, Malittikumburewatta claimed by Wattewedage Heenhami and Balahami, Malittikumbura claimed by Seena Adirahiman and others, the village limit of Yatiwaldeniya ; on the east by the village limit of Uduhuruwa ; on the south by the village limit of Uduhuruwa, the village limit of Kempitiya ; on the west by Malittikumbura claimed by Seena Adirahiman and others.



Surveyor-General's Office,
Colombo, November 20, 1917.

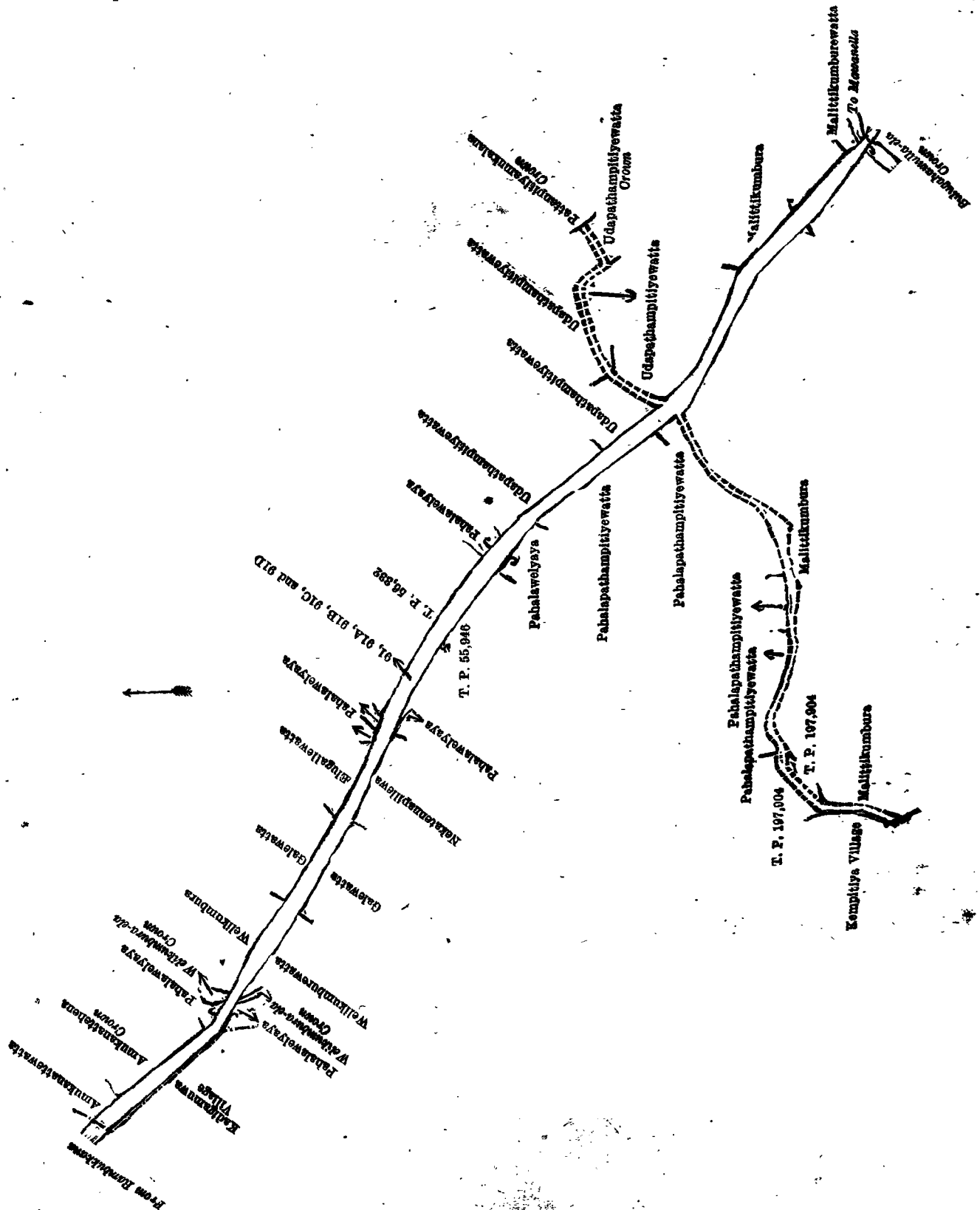
Scale of 4 Chains to an Inch.

C. R. LUNDIE,
for Surveyor-General.

XIV.—Preliminary plan 166.

Lot.	Name of Land.	Extent, A. R. P.
18	Water-course	0 0 29
93	Kotakumbura-ela	0 2 13
		0 3 2

and bounded as follows : on the north by railway line to be declared the property of the Crown under the Waste Lands Ordinances, Udahawatta (railway reservation) to be declared the property of the Crown under the Waste Lands Ordinances, Udahabima (railway reservation) to be declared the property of the Crown under the Waste Lands Ordinances, Udahawatta to be declared the property of the Crown under the Waste Lands Ordinances, Udahawatta (railway reservation) to be declared the property of the Crown under the Waste Lands Ordinances, railway line to be declared the property of the Crown under the Waste Lands Ordinances, Labugollehena to be declared the property of the Crown under the Waste Lands



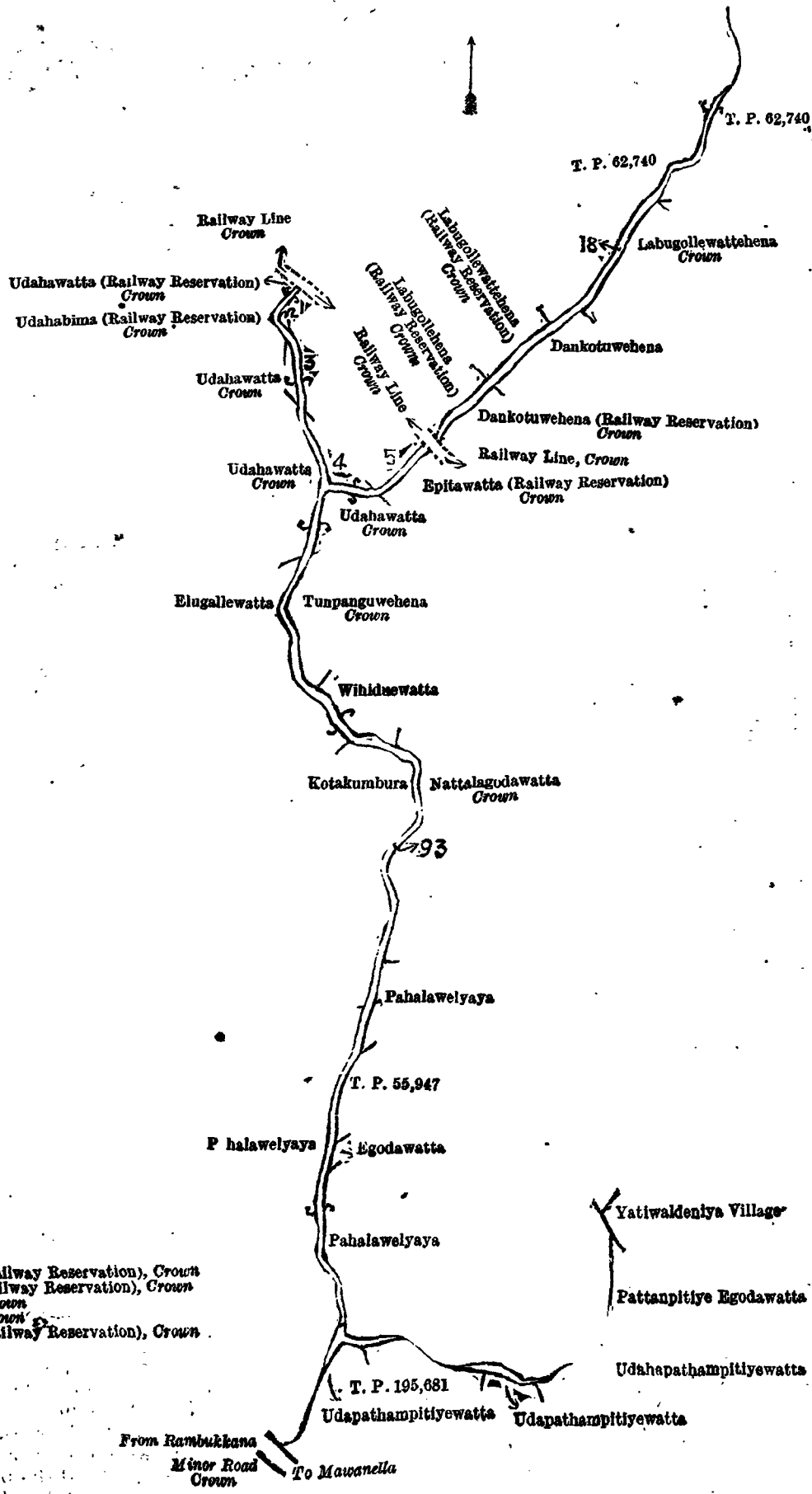
Surveyor-General's Office,
Colombo, November 20, 1917.

Scale of 4 Chains to an Inch.

C. R. LUNDIE,
for Surveyor-General.

Ordinances, Labugollewattehana (railway reservation) to be declared the property of the Crown under the Waste Lands Ordinances, T. P. 62,740 ; on the east by T. P. 62,740, Labugollewattehana to be declared the property of the Crown under the Waste Lands Ordinances, Dankotuwehena sold to Mohandirangedera Siyatu and another under the Waste Lands Ordinances, Dankotuwehena (railway reservation) to be declared the property of the Crown under the Waste Lands Ordinances, railway line to be declared the property of the Crown under the Waste Lands Ordinances, Epitawatta (railway reservation) to be declared the property of the Crown under the Waste Lands Ordinances, Udahawatta to be declared the property of the Crown under the Waste Lands Ordinances, Tumpanguwehena to be declared the property of the Crown under the Waste Lands Ordinances, Wihiduwatta claimed by Rupassarapedige Sirimala, Nattalagodawatta to be declared the property of the Crown under the Waste Lands Ordinances, Pahalawelyaya claimed by Wattewedage Dingiri Appa and others, T. P. 55,947, Egodawatta claimed by Rankothpedige Tikiri Duraya, Pahalawelyaya claimed by Wattewedage

Dingiri Appu and others, the village limit of Yatiwaldeniya, Pathanpitiyegodawatta claimed by Rankothpedige Guni ; on the south by Udaopathampitiyewatta claimed by Wahumpurayalage Pincha and others, Udaopathampitiyewatta claimed by Selema Lebbe Adirahiman, T. P. 195,681, Udaopathampitiyewatta claimed by Selema Lebbe Adirahiman, a minor road from Mawanella to Rambukkana to be declared the property of the Crown under the Waste Lands Ordinances ; on the west by Pahalawelyaya claimed by Wattewedage Dingiri Appu and others, Kotakumbura claimed by Dewatapedige Siripina, Elugallewatta claimed by Meragalpedige Siriya and others, Udahawatta to be declared the property of the Crown under the Waste Lands Ordinances, Udahabima (railway reservation) to be declared the property of the Crown under the Waste Lands Ordinances, Udahawatta to be declared the property of the Crown under the Waste Lands Ordinances.



- 1 Udahawatta (Railway Reservation), Crown
- 2 Udahabima (Railway Reservation), Crown
- 3 Udahawatta, Crown
- 4 Udahawatta, Crown
- 5 Udahawatta (Railway Reservation), Crown

Surveyor-General's Office,
Colombo, November 20, 1917.

Scale of 4 Chains to an Inch.

C. R. LUNDIE,
for Surveyor-General.

XV.—Preliminary plan 166.

Lot.	Name of Land.	Extent, A. R. P.
94	Welikumbura-ela	0 3 1

and bounded as follows: on the north by railway line to be declared the property of the Crown under the Waste Lands Ordinances; on the east by Dangollehena (railway reservation) to be declared the property of the Crown under the Waste Lands Ordinances, Limekotuwa and Medapolebima (railway reservation) to be declared the property of the Crown under the Waste Lands Ordinances, Limekotuwa to be declared the property of the Crown under the Waste Lands Ordinances, Udahahena to be declared the property of the Crown under the Waste Lands Ordinances, Udapitiyawatta claimed by the Crown, Elugallewatta claimed by Meragalpedige Siriya and others, Gederawatta claimed by Ilandaripedige Rankira, Elugallewatta claimed by Meragalpedige Siriya and others, Welikumbura claimed by Rankotpedige Guni, a minor road to be declared the property of the Crown under the Waste Lands Ordinances, Welikumburewatta claimed by Ana Junis and others, Galewatta claimed by Dematagollegedara Siyatu, Nekatennapillewa (private), Pahalawelyaya claimed by Wattewedage Dingiri Appu and others, part of T. P. 55,946, minor road to be declared the property of the Crown under the Waste Lands Ordinances; on the south by part of T. P. 55,946, Pahalawelyaya claimed by Wattewedage Dingiri Appu and others, Pahalawelyaya claimed by Wattewedage Dingiri Appu and others; on the west by Pahalawelyaya claimed by Wattewedage Dingiri Appu and others, a minor road to be declared the property of the Crown under the Waste Lands Ordinances, Amukanattewatta claimed by Karanelis Baas, Amukanattepillewa to be declared the property of the Crown under the Waste Lands Ordinances, Udawalakumbura claimed by Demedagollegedara Dingiri Appu and another, Wikiduwagewatta to be declared the property of the Crown under the Waste Lands Ordinances, Elugallewatta claimed by Meragalpedige Siriya and others, Yarladeniyekumbura claimed by Meragalpedige Lapaya and others, Medapelehena to be declared the property of the Crown under the Waste Lands Ordinances, Limekotuwa and Medapolabima (railway reservation) to be declared the property of the Crown under the Waste Lands Ordinances, Dangollehena (railway reservation) to be declared the property of the Crown under the Waste Lands Ordinances.

[For Diagram see page 900.]

**Order under Section 2 of "The Waste Lands Ordinances of 1897, 1899, 1900, and 1903,"
declaring Land to be Crown Property.**

In the matter of the land commonly called or known as Horahenelanda (reservation for path), situate in the village of Habarakada, in Palle pattu of Hewagam korale, in the Colombo District of the Western Province, and of "The Waste Lands Ordinances of 1897, 1899, 1900, and 1903."

THE notice required by section 1 of "The Waste Lands Ordinances of 1897, 1899, 1900, and 1903," having been duly published in manner prescribed by that section in respect of the above-named land (*vide* Notice No. 6,707), and no claim having been made to the said land or to any interest therein within the period of three months from the date specified in the said notice, I, William Kenneth Hunter Campbell, Assistant Government Agent, Colombo and Negombo Districts, under and by virtue of the powers vested in me in that behalf by section 2 of the said Ordinances, do hereby on this 25th day of March, 1918, order and declare that the said land, as more fully described herein below, situate in the village of Habarakada, in Palle pattu of Hewagam korale, in the Colombo District of the Western Province, and shown as lot 9 in preliminary plan 16,175 and in the annexed diagram, and containing in extent 3 perches, is the property of the Crown.

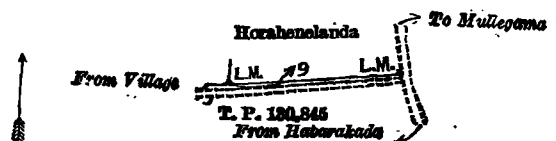
Description of the Land referred to.

The following lot situated in the village of Habarakada, in Palle pattu of Hewagam korale, in the Colombo District of the Western Province, as described in the annexed diagram:—

Preliminary plan 16,175.

Lot.	Name of Land.	Extent, A. R. P.
9	Horahenelanda (reservation for path)	0 0 3

and bounded as follows: on the north by Horahenelanda settled on Henadirage Thomis Appu of Habarakada; on the east by a road from Habarakada to Mullegama; on the south by a path from village to Habarakada-Mullegama road; and on the south-west by land depicted in title plan 130,845.



Surveyor-General's Office,
Colombo, June 8, 1917.

Scale of 4 Chains to an Inch.

G. K. THORNHILL,
for Surveyor-General.

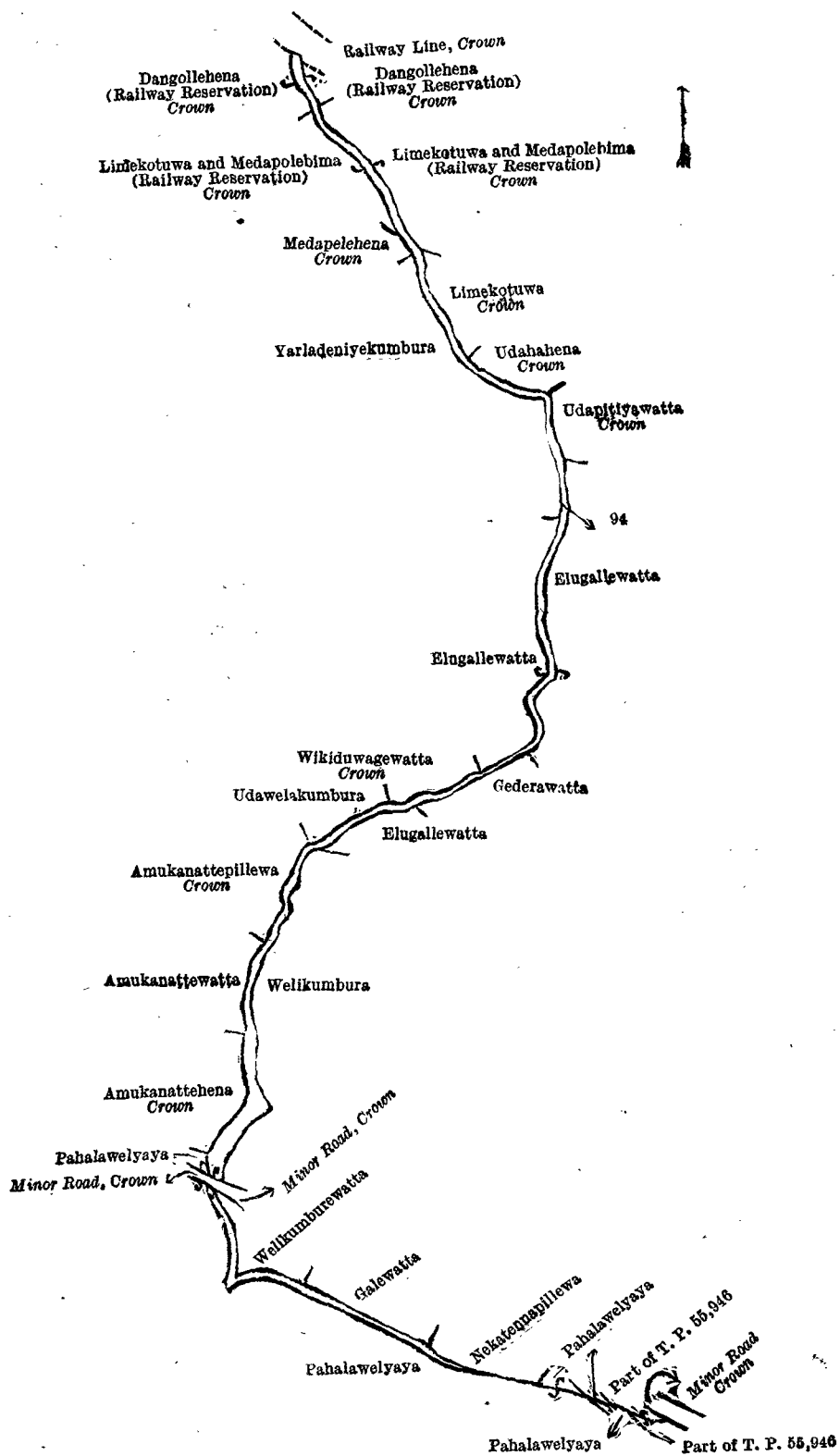
March 25, 1918.

W. K. H. CAMPBELL,
Assistant Government Agent.

**Order under Section 2 of "The Waste Lands Ordinances of 1897, 1899, 1900, and 1903,"
declaring Lands to be Crown Property.**

In the matter of the lands commonly called Kaluaggalakanda *alias* Bopitiyangepunchikanda and Bopitiyangepunchikande *alias* Vidugalagodella, situate in the village of Kaluaggala Pahalagama, in the Yatigaha pattu of Hapitigam korale, in the Negombo District of the Western Province, and of "The Waste Lands Ordinances of 1897, 1899, 1900, 1903."

THE notice required by section 1 of "The Waste Lands Ordinances of 1897, 1899, 1900, and 1903," having been duly published in manner prescribed by that section in respect of the above-named lands (*vide* Notice No. 6,706), and no claim having been made to the said lands or to any interest therein within the period of three months from the date specified in the said notice, I, William Kenneth Hunter Campbell, Assistant Government Agent, Colombo and Negombo Districts, under and by virtue of the powers vested in me in that behalf by section 2 of the said Ordinances, do hereby on this 25th day of March, 1918, order and declare that the said lands, as more fully described herein below, situate in the village of Kaluaggala Pahalagama, in the Yatigaha pattu of Hapitigam korale, in the Negombo District of the Western Province, and shown as lots 1, 2, 3, and 5 in preliminary plan 16,673 and in the annexed diagram, and containing in extent 5 acres, 3 roods and 18 perches, are the property of the Crown.



Surveyor-General's Office,
Colombo, November 20, 1917.

Scale of 4 Chains to an Inch.

C. R. LUNDIE,
for Surveyor-General.

March 14, 1918.

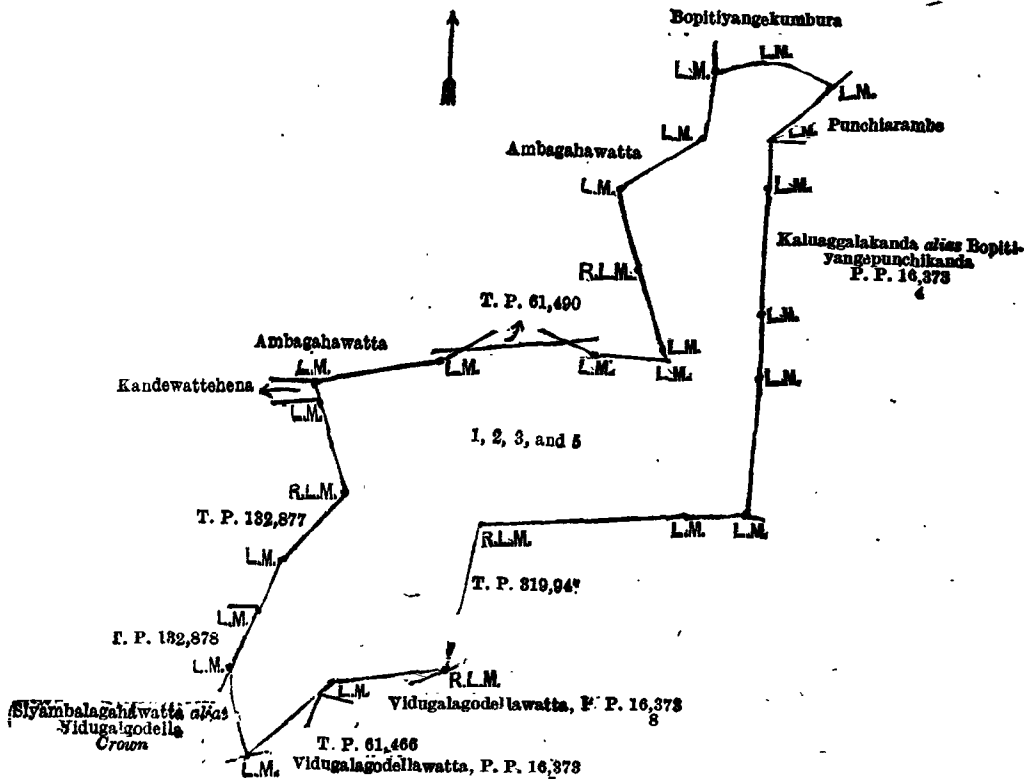
J. M. DAVIES,
Special Officer.

Description of the Lands referred to.

The following lots situated in the village of Kaluaggala Pahalagama, in Yatigaha pattu of Hapitigam korale, in the Negombo District of the Western Province, as described in the annexed diagram :—

Preliminary plan 16,373.					
Lot.	Name of Land.	Extent, A. R. P.	Lot.	Name of Land.	Extent, A. R. P.
1 ..	Kaluaggalakanda <i>alias</i> Bopitiyangepunchikanda ..	0 3 37	5 ..	Bopitiyangepunchikanda <i>alias</i> Vidugalagodella ..	4 0 10
2 ..	Do. ..	0 0 36			
3 ..	Do. ..	0 2 15			5 3 18

and bounded as follows : on the north by Bopitiyangelumbura claimed by G. Punchappu and others ; on the east by Punchiarambe claimed by G. Punchappu and others and Kaluaggalakanda *alias* Bopitiyangepunchikanda, land unclaimed by Crown (lot 4 in preliminary plan 16,373) ; on the south by land depicted in title plan 319,947, Vidugalagodellawatta, land unclaimed by Crown (lot 8 in preliminary plan 16,373), land depicted in title plan 61,466, and Vidugalagodellawatta, land unclaimed by Crown (lot 7 in preliminary plan 16,373) ; and on the west by Siyambalagahawatta *alias* Vidugalagodella, Crown, encroached upon by Hettiachchige Baronchiappu and others, lands depicted in title plans 132,878 and 132,877, Kandewattahena claimed by the heirs of T. Henchi Appu and others, Ambagahawatta claimed by B. Mudiyanseelage Diyonis Appuhami and others, land depicted in title plan 61,490, and Ambagahawatta claimed by B. Mudiyanseelage Diyonis Appuhami and others on deed of gift No. 199.



Surveyor-General's Office,
Colombo, September 6, 1917.

Scale of 4 Chains to an Inch.

G. K. THORNHILL,
for Surveyor-General.

March 25, 1918.

W. K. H. CAMPBELL,
Assistant Government Agent.

Order under Section 2 of "The Waste Lands Ordinances of 1897, 1899, 1900, and 1903," declaring Land to be Crown Property.

In the matter of the land commonly called or known as Pelangahawattelanda (reservation for paddy field), situate in the village of Panagoda, in Palle pattu of Hewagam korale, in the Colombo District of the Western Province, and of "The Waste Lands Ordinances of 1897, 1899, 1900, and 1903."

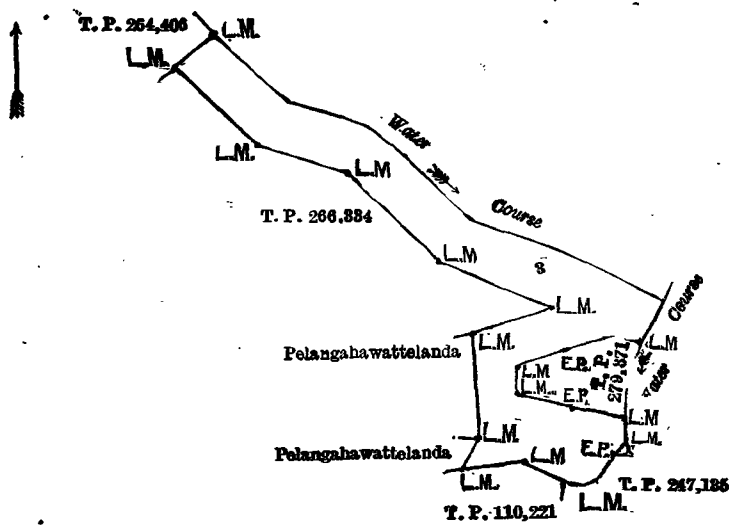
THE notice required by section 1 of "The Waste Lands Ordinances of 1897, 1899, 1900, and 1903," having been duly published in manner prescribed by that section in respect of the above-named land (*vide* Notice No. 6,708), and no claim having been made to the said land or to any interest therein within the period of three months from the date specified in the said notice, I, William Kenneth Hunter Campbell, Assistant Government Agent, Colombo, and Negombo Districts, under and by virtue of the powers vested in me in that behalf by section 2 of the said Ordinances, do hereby on this 25th day of March, 1918, order and declare that the said land, as more fully described herein below, situate in the village of Panagoda, in Palle pattu of Hewagam korale, in the Colombo District of the Western Province, and shown as lot 3 in preliminary plan 16,213 and in the annexed diagram, and containing in extent 1 acre 3 roods and 18 perches, is the property of the Crown.

Description of the Land referred to.

The following lot situated in the village of Panagoda, in Palle pattu of Hewagam korale, in the Colombo District of the Western Province, as described in the annexed diagram :—

Preliminary plan 16,213.		
Lot.	Name of Land.	Extent, A. R. P.
3 ..	Pelangahawattelanda (reservation for paddy field) ..	1 3 18

and bounded as follows : on the north-east by water-course ; on the east by water-course, land depicted in title plan 279,371, water-course, and land depicted in title plan 247,135 ; on the south by land depicted in title plan 110,221 ; on the west by Pelangahawattelanda settled on Dissanayaka Mudiyanseelage Welun Appuhamy of Panagoda, Pelangahawattelanda settled on Weralupitiye Girigoris of Panagoda, and land depicted in title plan 266,334 ; and on the north-west by land depicted in title plan 264,406.



Surveyor-General's Office,
Colombo, June 5, 1917.

Scale of 4 Chains to an Inch.

G. K. THORNHILL,
for Surveyor-General.

March 25, 1918.

W. K. H. CAMPBELL,
Assistant Government Agent.

**Order under Section 4, Sub-section (1), of "The Waste Lands Ordinances of 1897, 1899, 1900, and 1903,"
declaring Land to be Crown Property.**

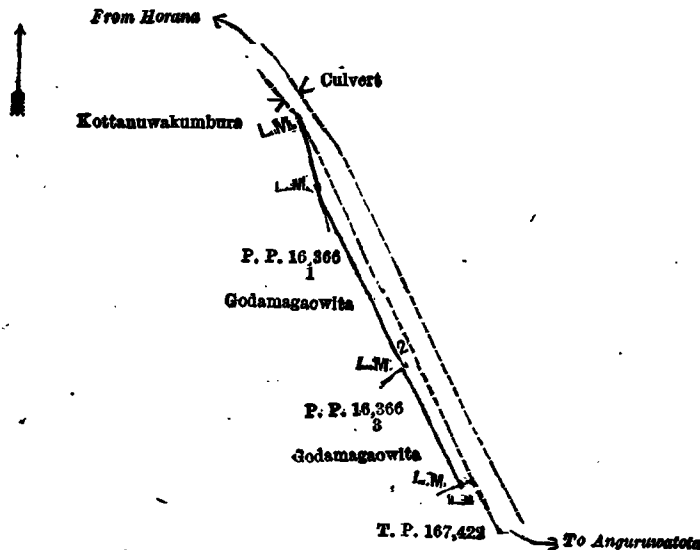
In the matter of the land commonly called or known as Godamagaowita (reservation for main road), situate in the village of Madurawala, in Munwattabage pattuwa of Rayigam korale of the Kalutara District, in the Western Province, and of "The Waste Lands Ordinances of 1897, 1899, 1900, and 1903."

WHEREAS in pursuance of section 1 of the said Ordinances it was duly notified on the 7th day of September, 1917, that if no claim to the land commonly called or known as Godamagaowita (reservation for main road), situate in the village of Madurawala, in Munwattabage pattuwa of Rayigam korale of the Kalutara District, in the Western Province, containing in extent 35 perches, and shown as lot 2 in preliminary plan 16,366 as described in the annexed diagram, was made to the Assistant Government Agent of the Kalutara District, within the period of three months from the date specified in such notice, such land would be deemed the property of the Crown, and dealt with on account of the Crown (*vide* Notice No. 6,555):

And whereas Hewawassan Vitanage Davith Sinno and Hewawassan Vitanage Don Appu, both of Madurawala, made claim thereto, and I, Charles Valentine Brayne, Assistant Government Agent of the Kalutara District, made due inquiry into such claim, and whereas the said claimants and I came to an agreement in writing dated the 12th day of December, 1917, whereby in consideration of marking as private property outside the Waste Lands Ordinances lots 1 and 3 in preliminary plan 16,366, the said claimants withdrew their claim to the aforesaid lot 2 in preliminary plan 16,366, I, Charles Valentine Brayne, Assistant Government Agent of the Kalutara District, under and by virtue of the powers vested in me in that behalf by section 4 of the said Ordinances, do hereby on this 14th day of March, 1918, order and declare, under section 4, sub-section (1), of the said Ordinances, that the said lot 2, as more fully described herein below, is the property of the Crown.

Description of the Land referred to.

The land commonly called or known as Godamagaowita (reservation for main road), situated in the village of Madurawala, in Munwattabage pattuwa of the Rayigam korale of the Kalutara District, in the Western Province, containing in extent 35 perches, shown as lot 2 in preliminary plan 16,366 and in the annexed diagram; and bounded as follows: on the north by Kottanuwakumbura claimed by H. Davithsingho of Madurawala, road from Horana to Anguruwatota; on the east by road from Horana to Anguruwatota; on the south by land depicted in title plan 167,422; on the west by Godamagaowita claimed by Henadurage Heratsingho and others of Madurawala, Godamagaowita claimed by H. Davithsingho of Madurawala and another.



Surveyor-General's Office,
Colombo, February 2, 1918.

Scale of 4 Chains to an Inch.

G. K. THORNHILL,
for Surveyor-General.

Kalutara Kachcheri,
March 14, 1918.

C. V. BRAYNE,
Assistant Government Agent.

Order under Section-2 of "The Waste Lands Ordinances of 1897, 1899, 1900, and 1903,"
declaring Lands to be Crown Property.

In the matter of the lands commonly called or known as Palmaddankadu and Umaththanveli, situate in the village of Kandalai, in Akkarai pattu south of the Puttalam pattu division of the Puttalam District, in the North-Western Province, and of "The Waste Lands Ordinances of 1897, 1899, 1900, and 1903."

THE notice required by section 1 of "The Waste Lands Ordinances of 1897, 1899, 1900, and 1903," having been duly published in manner prescribed by that section in respect of the above-named lands (*vide* Notice No. 6,709), and no claim having been made to the said lands, or to any interest therein within the period of three months from the date specified in the said notice, I, Walter Ernest Wait, Assistant Government Agent of the Puttalam and Chilaw Districts of the North-Western Province, under and by virtue of the powers vested in me in that behalf by section 2 of the said Ordinances, do hereby on this 8th day of March, 1918, order and declare that the said lands, as more fully described herein below, situate in the village of Kandalai, in the Akkarai pattu south of Puttalam pattu division of the Puttalam District, in the North-Western Province, and shown as lots 1122 and 1123 in preliminary plan 4,091 and lot 1911 in preliminary plan 4,277 and in the annexed diagram, and containing in extent 19 acres 3 roods and 20 perches, are the property of the Crown.

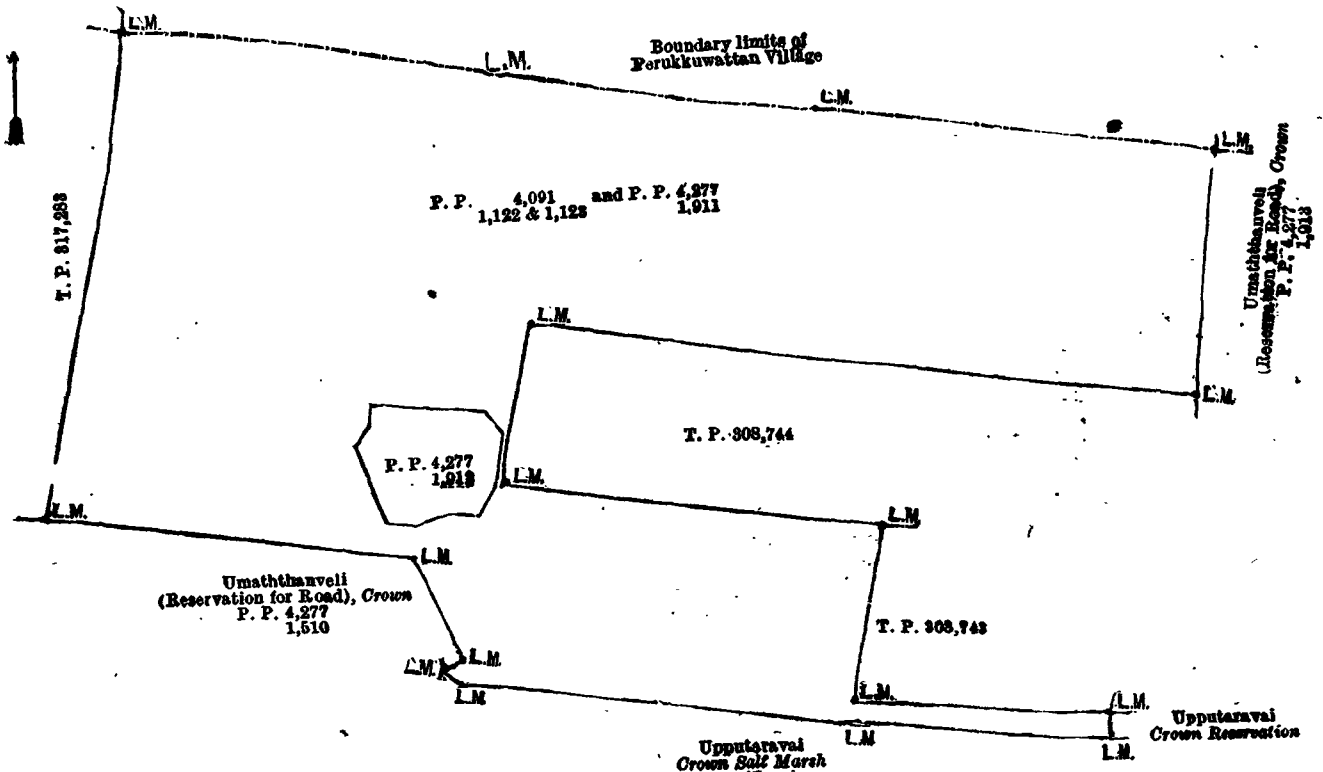
Description of the Lands referred to.

The following lots situated in the village Kandalai, in Akkarai pattu south of Puttalam pattu division, Puttalam District, in the North-Western Province, as described in the annexed diagram :—

Preliminary plan 4,091.			
Lot.	Name of Land.		Extent, A. R. P.
1122	.. Palmaddankadu (cemetery)	3 0 1
1123	.. Palmaddankadu (reservation for road)	0 2 18
Preliminary plan 4,277.			
1911	.. Umaththanveli	16 1 1
			19 3 20

and bounded as follows : on the north by the boundary limits of Perukkuwattan village ; on the east by Umaththanveli belonging to the Crown, lands described in title plans 308,744 and 308,743 and Upputaravai Crown reservation ; on the south by Upputaravai Crown salt marsh and Umaththanveli Crown reservation ; and on the west by land described in title plan 317,283.

N.B.—Lot 1912 in preliminary plan 4,277, commonly called or known as Umaththanveli, in extent 2 roods and 20 perches, is excluded from this order, and its extent is not included in the aggregate extent of 19 acres 3 roods and 20 perches included in the notice.



Surveyor-General's Office,
Colombo, September 21, 1917.

Scale of 4 Chains to an Inch.

G. K. THORNHILL,
for Surveyor-General.

March 8, 1918.

W. E. WAIT,
Assistant Government Agent.

PRELIMINARY NOTICES.

Kurunegala Notice No. 6,856.

Notice under "The Waste Lands Ordinances of 1897, 1899, 1900, and 1903."

TAKE notice that unless within three months from May 17, 1918, the persons, if any, who claim any interest in the lands hereinafter mentioned or in any one or more of such lands or to some interest therein make claim in person or in writing to the said lands or any of them or to some interest therein to J. M. Davies, Esq., Special Officer appointed under section 28 of "The Waste Lands Ordinances of 1897, 1899, 1900, and 1903," at his office at Colombo :

Such Special Officer, in pursuance of the powers vested in him by the said Ordinances, will declare by writing under his hand that the said lands, or such of them as to which no claim has been made, are the property of the Crown.

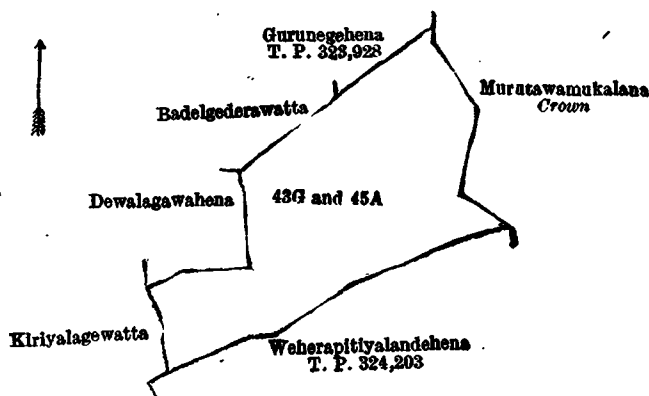
J. M. DAVIES,
Special Officer.

Description of the Lands referred to.

The following lots situated in the village of Murutawa (eastern portion), in the Ihawalawideke korale of the Hiriyala hatpattu of the Kurunegala District, in the North-Western Province, as described in the annexed diagram :—

Lot.	Name of Land.	Extent, A. B. P.
43G ..	Ambulbakmigahamulahena	1 2 27
45A ..	Do.	0 1 10
		1 3 37

and bounded as follows : on the north by Badelgederawatta claimed by Hittara Naidelage Appu Naide and others, Gurunegehena sold by the Crown (T. P. 323,928); on the east by Murutawamukalana declared to be the property of the Crown under the Waste Lands Ordinances; on the south by Weherapitiyalandehena sold by the Crown (T. P. 324,203); on the west by Kiriyalagewatta claimed by Herat Mudiyanseleage Punchi Menika and others, Dewalagawahena claimed by Endoria.



Surveyor-General's Office,
Colombo, April 8, 1918.

Scale of 4 Chains to an Inch.
Kurunegala S. O. 47—1918.

C. R. LUNDIE,
for Surveyor-General.

Kurunegala Notice No. 6,857.

Notice under "The Waste Lands Ordinances of 1897, 1899, 1900, and 1903."

TAKE notice that unless within three months from May 17, 1918, the persons, if any, who claim any interest in the lands hereinafter mentioned or in any one or more of such lands or to some interest therein make claim in person or in writing to the said lands or any of them or to some interest therein to N. A. Hampton, Esq., Special Officer appointed under section 28 of "The Waste Lands Ordinances of 1897, 1899, 1900, and 1903," at his office at Colombo :

Such Special Officer, in pursuance of the powers vested in him by the said Ordinances, will declare by writing under his hand that the said lands, or such of them as to which no claim has been made, are the property of the Crown.

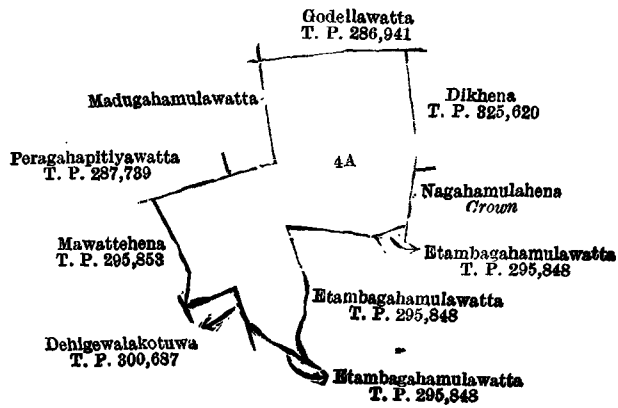
N. A. HAMPTON,
Special Officer.

Description of the Lands referred to.

The following lots situated in the village of Aswedduma, in the Yatikaha korale south of the Katugampola hatpattu of the Kurunegala District, in the North-Western Province, as described in the annexed diagrams :—

Lot.	Name of Land.	Extent, A. B. P.
4A ..	Etambagahamulahena alias Madugahehena	7 0 11

and bounded as follows : on the north by Godellawatta sold by the Crown (T. P. 286,941); on the east by Dikhena sold by the Crown (T. P. 325,620), Nagahamulahena declared to be the property of the Crown under the Waste Lands Ordinances on the south by Etambagahamulawatta sold by the Crown (T. P. 295,848), Dehigewalakotuwa sold by the Crown (T. P. 300,887); on the west by Mawattehena sold by the Crown (T. P. 295,853), Peragahapitiyawatta sold by the Crown (T. P. 287,739), Madugahamulawatta sold by the Crown.



Surveyor-General's Office,
Colombo, April 8, 1918.

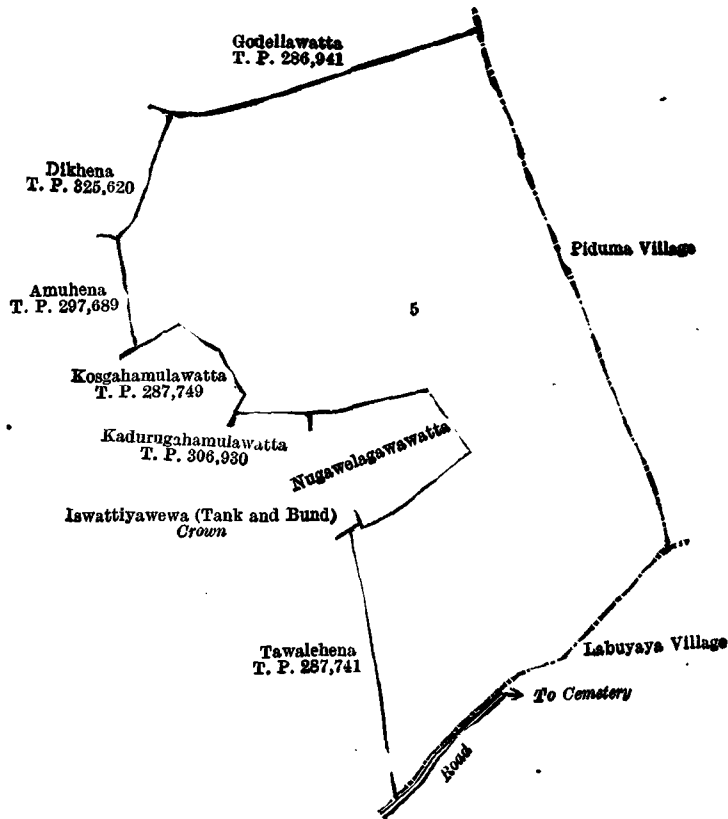
Scale of 8 Chains to an Inch.

C. R. LUNDIE,
for Surveyor-General.

II.—Preliminary plan 976.

Lot.	Name of Land.	Extent, A. R. P.
5	Godellañenyaya	35 0 3

and bounded as follows : on the north by Godellawatta sold by the Crown (T. P. 286,941) ; on the east by the village limit of Piduma ; on the south by the village limit of Labuyaya, the village limit of Labuyaya (the road to cemetery) ; on the west by Tawalehena sold by the Crown (T. P. 287,741), Iswattiyawewa (tank and bund) declared to be the property of the Crown under the Waste Lands Ordinances, Nugawelagawawatta claimed by Atapattu Herat Mudiyansele Appuhamy Korala, Kadurugahamulawatta sold by the Crown (T. P. 306,930), Kosgahamulawatta sold by the Crown (T. P. 287,748), Amuhena sold by the Crown (T. P. 297,689), Dikhena sold by the Crown (T. P. 325,620).



Surveyor-General's Office,
Colombo, April 8, 1918.

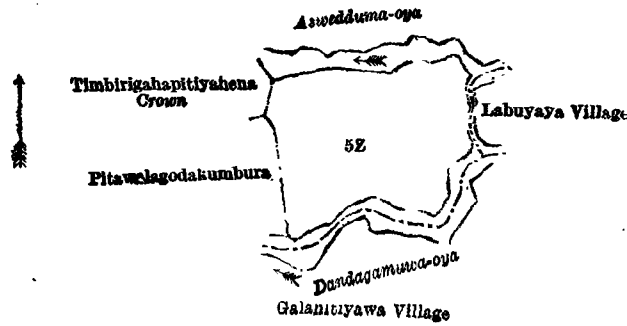
Scale of 8 Chains to an Inch.

C. R. LUNDIE,
for Surveyor-General.

III.—Preliminary plan 976.

Lot.	Name of Land.	Extent, A. R. P.
5Z	Gojurawalahena	4 2 14

and bounded as follows : on the north by Aswedduma-oya ; on the east by the village limit of Labuyaya (Dandagamuwa-oya) ; on the south by Dandagamuwa-oya (the village limit of Galahitiyawa) ; on the west by Pitawalagodakumbura claimed by Atapattu Herat Mudiyansele Appuhamy Korala and others, Timbirigahapitiyehena declared to be the property of the Crown under the Waste Lands Ordinances.



Surveyor-General's Office,
Colombo, April 8, 1918.

Scale of 8 Chains to an Inch.
Kurunegala S. O. 48—1918.

C. R. LUNDIE,
for Surveyor-General.

Kurunegala Notice No. 6,858.

Notice under "The Waste Lands Ordinances of 1897, 1899, 1900, and 1903."

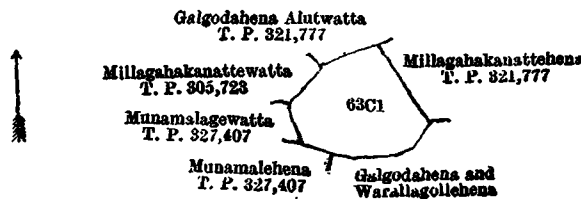
TAKE notice that unless within three months from May 17, 1918, the persons, if any, who claim any interest in the land hereinafter mentioned make claim in person or in writing to the said land or to some interest therein to N. A. Hampton, Esq., Special Officer appointed under section 28 of "The Waste Lands Ordinances of 1897, 1899, 1900, and 1903," at his office at Colombo :

Such Special Officer, in pursuance of the powers vested in him by the said Ordinances, will declare by writing under his hand that the land, to which no claim has been made, is the property of the Crown.

N. A. HAMPTON,
Special Officer.

Description of the Land referred to.

The land commonly called or known as Galgodahena, situated in the village of Poramadala, of the Udukaha korale east of the Dambadeni hatpattu of the Kurunegala District, in the North-Western Province, containing in extent 1 acre 3 roods and 15 perches, shown as lot 63C1 in preliminary plan 434 and in the annexed diagram ; and bounded as follows : on the north by Galgodahena Alutwatta sold by the Crown (T. P. 321,777), Millagahakanattewatta sold by the Crown (T. P. 321,777) ; on the east by Millagahakanattewatta sold by the Crown (T. P. 321,777), Galgodahena and Warallagollehena sold by the Crown ; on the south by Galgodahena and Warallagollehena sold by the Crown, Munamalehena sold by the Crown (T. P. 327,407) ; on the west by Munamalgewatta sold by the Crown (T. P. 327,407), Millagahakanattewatta sold by the Crown (T. P. 305,723).



Surveyor-General's Office,
Colombo, April 6, 1918.

Scale of 8 Chains to an Inch.
Kurunegala S. O. 49—1918.

C. R. LUNDIE,
for Surveyor-General.

Kurunegala Notice No. 6,859.

Notice under "The Waste Lands Ordinances of 1897, 1899, 1900, and 1903."

TAKE notice that unless within three months from May 17, 1918, the persons, if any, who claim any interest in the lands hereinafter mentioned or in any one or more of such lands or to some interest therein make claim in person or in writing to the said lands or any of them or to some interest therein to N. A. Hampton, Esq., Special Officer appointed under section 28 of "The Waste Lands Ordinances of 1897, 1899, 1900, and 1903," at his office at Colombo :

Such Special Officer, in pursuance of the powers vested in him by the said Ordinances, will declare by writing under his hand that the said lands, or such of them as to which no claim has been made, are the property of the Crown.

N. A. HAMPTON,
Special Officer.


Description of the Lands referred to.

The following lots situated in the village of Narangalla, in the Yatikaha korale south of the Katugampola hatpattu of the Kurunegala District, in the North-Western Province, as described in the annexed diagrams :—

I.—Preliminary plan 967.

Lot.	Name of Land.	Extent, A. R. P.
14E1	Ambagahamulawatta (reservation for road)	0 0 5

and bounded as follows : on the north by main road from Madampe to Narammala declared to be the property of the Crown under the Waste Lands Ordinances ; on the east by Welipillewawatta *alias* Ambagahamulawatta (road reservation) declared to be the property of the Crown under the Waste Lands Ordinances ; on the south by Ambagahamulawatta sold by the Crown (T. P. 325,364) ; on the west by Usgalawatta (road reservation) leased from the Crown.



Surveyor-General's Office,
Colombo, April 6, 1918.


Scale of 8 Chains to an Inch.

C. R. LUNDIE,
for Surveyor-General.

II.—Preliminary plan 967.

Lot.	Name of Land.	Extent, A. R. P.
14H1	Kahatagahamulawatta (reservation for road)	0 0 15

and bounded as follows : on the north by a road from Madampe to Narammala declared to be the property of the Crown under the Waste Lands Ordinances ; on the east by Kolongahamulawatta (road reservation) declared to be the property of the Crown under the Waste Lands Ordinances ; on the south by Kahatagahamulawatta sold by the Crown (T. P. 307,537 ; on the west by Welipillewawatta (road reservation) declared to be the property of the Crown under the Waste Lands Ordinances.



Surveyor-General's Office,
Colombo, April 6, 1918.

Scale of 8 Chains to an Inch.

C. R. LUNDIE,
for Surveyor-General.

Kurunegala S. O. 50—1918.

Kurunegala Notice No. 6,860.

Notice under "The Waste Lands Ordinances of 1897, 1899, 1900, and 1903."

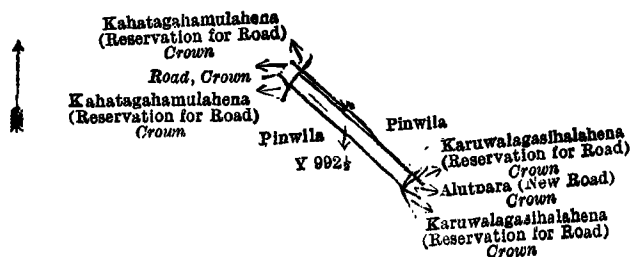
TAKE notice that unless within three months from May 17, 1918, the persons, if any, who claim any interest in the land hereinafter mentioned make claim in person or in writing to the said land or to some interest therein to J. M. Davies, Esq., Special Officer appointed under section 28 of "The Waste Lands Ordinances of 1897, 1899, 1900, and 1903," at his office at Colombo :

Such Special Officer, in pursuance of the powers vested in him by the said Ordinances, will declare by writing under his hand that the land, to which no claim has been made, is the property of the Crown.

J. M. DAVIES,
Special Officer.

Description of the Land referred to.

The land commonly called or known as road, situated in the village of Nelawa, in the Mahagalboda Egoda korale of the Hiriyala hatpattu of the Kurunegala District, in the North-Western Province, containing in extent 14 perches, shown as lot Y 992½ in preliminary plan 1,995 and in the annexed diagram ; and bounded as follows : on the north by Pinwila (private) ; on the east by Pinwila (private) ; Karuwalagasihalahena (reservation for road) declared Crown property under the Waste Lands Ordinances, Alutpara (new road) declared Crown property under the Waste Lands Ordinances ; on the south by Pinwila (private) ; on the west by Pinwila (private), Kahatagahamulahena (reservation for road) declared Crown property under the Waste Lands Ordinances, road declared Crown property under the Waste Lands Ordinances.



Surveyor-General's Office,
Colombo, April 3, 1918.

Scale of 4 Chains to an Inch.

C. R. LUNDIE,
for Surveyor-General.

Kurunegala S. O. 51—1918.

Mullaattivu Notice No. 6,861.

Notice under "The Waste Lands Ordinances of 1897, 1899, 1900, and 1903."

TAKE notice that unless within three months from May 17, 1918, the persons, if any, who claim any interest in the land hereinafter mentioned make claim in person or in writing to the said land or to some interest therein to J. M. Davies, Esq., Special Officer appointed under section 28 of "The Waste Lands Ordinances of 1897, 1899, 1900, and 1903," at his office at Colombo :

Such Special Officer, in pursuance of the powers vested in him by the said Ordinances, will declare by writing under his hand that the land, to which no claim has been made, is the property of the Crown.

J. M. DAVIES,
Special Officer.

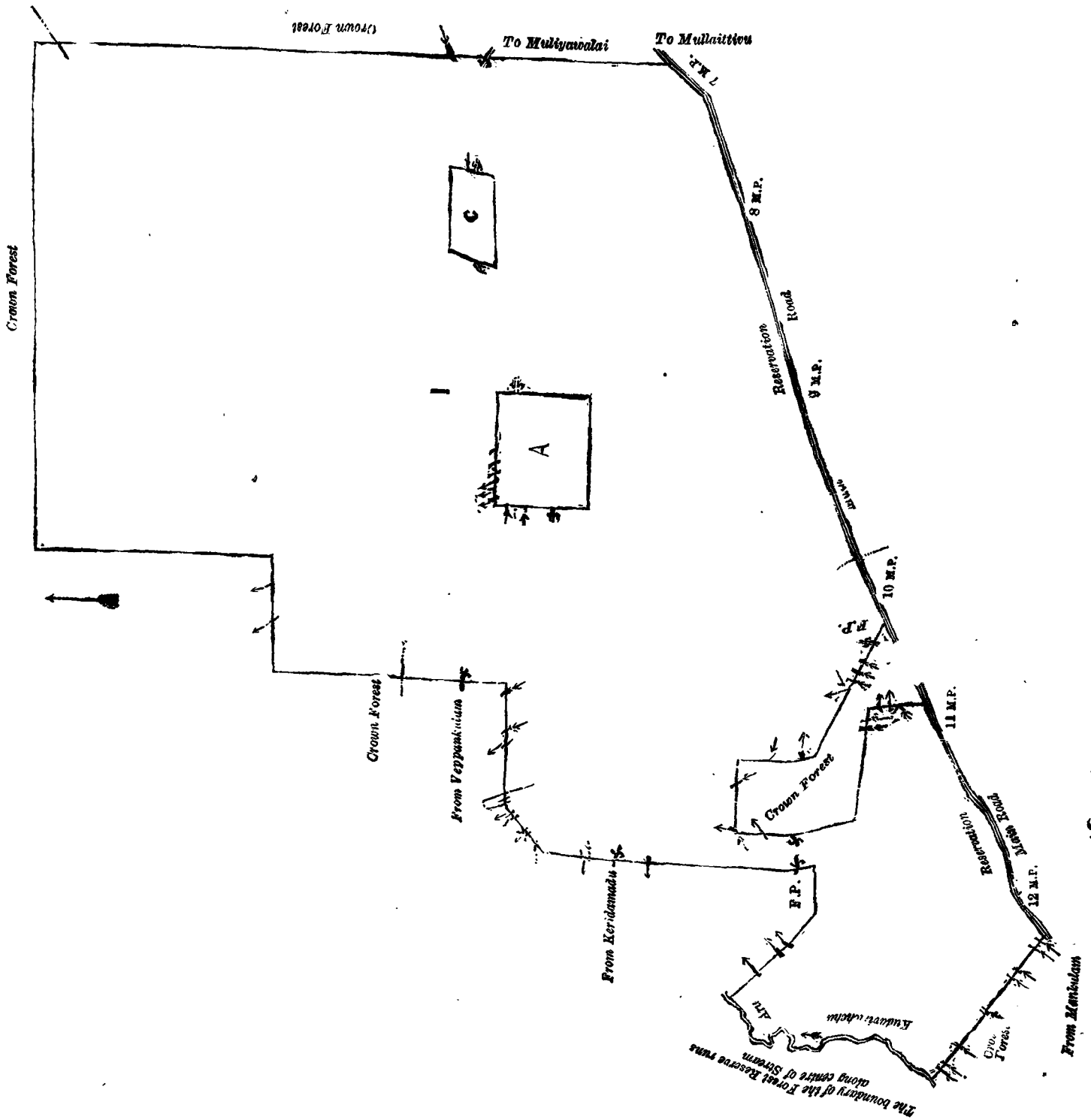
Description of the Land referred to.

The land commonly called or known as Kulamurippu "A" Forest Reserve, situated in the villages of Mulliyavallai, Vattappalai, Pirappavedduvan, Kaachilamadu, and Kulamurippu, in the Maritime pattus of the Vavuniya North of the Mullaittivu District, in the Northern Province, containing in extent 9,768 acres 3 roods and 8 perches, shown as lot 1 in preliminary plan 5,027 and in the annexed diagram; and bounded as follows: on the north by the Crown forest; on the east by the Crown forest; on the south by the main road from Mullaittivu to Mankulam, the Crown forest, the main road from Mullaittivu to Mankulam; on the west by the Crown forest, the Kudavirichcha-aru (the boundary of the forest reserve runs along centre of stream), the Crown forest.

NOTE.—The following lots lying within the above boundaries are excluded from this notice, and their aggregate acreage of 263 acres and 30 perches is not included in the acreage of 9,768 acres 3 roods and 8 perches given above:—

Preliminary plan 5,027.

Lot.	Name of Land.	Extent, A. R. P.
A	Aladiwayal, Kallauralwayal, and Crown forest	192 0 16
C	Wannanwayal and Crown forest	71 0 14
		263 0 30



Surveyor-General's Office,
Colombo, April 15, 1918.

Scale of 64 Chains to an Inch.

Mullaittivu S. O. 3—1918.

C. R. LUNDIE,
for Surveyor-General.

Anuradhapura Notice No. 6,862.

Notice under "The Waste Lands Ordinances of 1897, 1899, 1900, and 1903."

TAKE notice that unless within three months from May 17, 1918, the persons, if any, who claim any interest in the lands hereinafter mentioned or in any one or more of such lands or to some interest therein make claim in person or in writing to the said lands or any of them or to some interest therein to J. M. Davies, Esq., Special Officer appointed under section 28 of "The Waste Lands Ordinances of 1897, 1899, 1900, and 1903," at his office at Colombo :

Such Special Officer, in pursuance of the powers vested in him by the said Ordinances, will declare by writing under his hand that the said lands, or such of them as to which no claim has been made, are the property of the Crown.

J. M. DAVIES,
Special Officer.

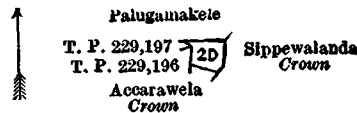
Description of the Lands referred to.

The following lots situated in the village of Sippewa, in the Kandu tulana of the Kadawat korale of the Nuwaragam palata, in the North-Central Province, as described in the annexed diagrams :—

I.—Preliminary plan 568.

Lot.	Name of Land.	Extent, A. R. P.
2D	Sippewalanda	0 0 23

and bounded as follows : on the north by Palugamakele (private) ; on the east by Sippewalanda declared to be the property of the Crown under the Waste Lands Ordinances ; on the south by Accarawela belonging to the Crown ; on the west by T. Ps. 229,196 and 229,197.



Surveyor-General's Office,
Colombo, March 14, 1918.

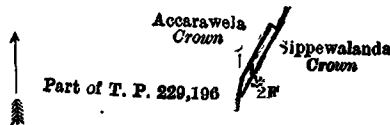
Scale of 8 Chains to an Inch.

A. H. G. DAWSON,
for Surveyor-General.

II.—Preliminary plan 568.

Lot.	Name of Land.	Extent, A. R. P.
2F	Sippewalanda	0 0 12

and bounded as follows : on the north by Accarawela belonging to the Crown ; on the east by Sippewalanda declared to be the property of the Crown under the Waste Lands Ordinances ; on the south by part of T. P. 229,196 ; on the west by Accarawela belonging to the Crown.



Surveyor-General's Office,
Colombo, March 14, 1918.

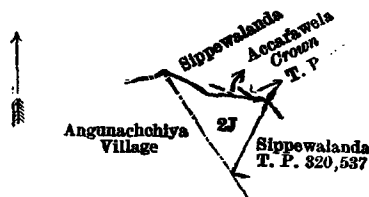
Scale of 8 Chains to an Inch.

A. H. G. DAWSON,
for Surveyor-General.

III.—Preliminary plan 568.

Lot.	Name of Land.	Extent, A. R. P.
2J	Sippewalanda	0 2 24

and bounded as follows : on the north by Sippewalanda claimed by Panchirala Vel-Vidane and others, Accarawela belonging to the Crown, T. P. 231,571 ; on the east by Sippewalanda sold by the Crown (T. P. 320,537) ; on the south by Sippewalanda sold by the Crown (T. P. 320,537), the village limit of Angunachchiya ; on the west by the village limit of Angunachchiya.



Surveyor-General's Office,
Colombo, March 14, 1918.

Scale of 8 Chains to an Inch.

A. H. G. DAWSON,
for Surveyor-General.

IV.—Preliminary plan 568.

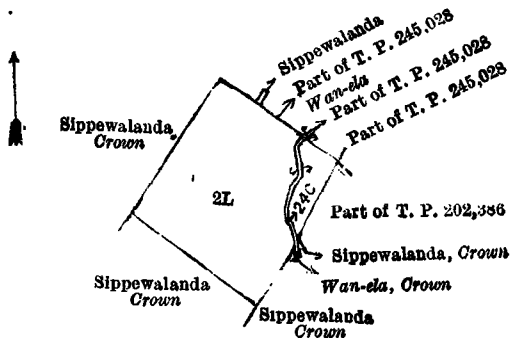
Lot.	Name of Land.	Extent, A. R. P.
2L	Sippewalanda	4 0 18

and bounded as follows : on the north by Sippewalanda declared to be the property of the Crown under the Waste Lands Ordinances, Sippewalanda (private) ; on the east by part of T. P. 245,028, the Wan-ela, part of T. P. 245,028, T. P. 202,386 ; on the south by part of T. P. 202,386, Sippewalanda declared to be the property of the Crown under the Waste Lands Ordinances, Wan-ela declared to be the property of the Crown under the Waste Lands Ordinances, Sippewalanda declared to be the property of the Crown under the Waste Lands Ordinances ; on the west by Sippewalanda declared to be the property of the Crown under the Waste Lands Ordinances.

NOTE.—The following lot lying within the above-mentioned boundaries is excluded from this part of the notice, and its extent of 12 perches is not included in the acreage of 4 acres and 18 perches given above :—

Preliminary plan 568.

Lot.	Name of Land.	Extent, A. R. P.
24C	Wan-ela (stream)..	0 0 12



Surveyor-General's Office,
Colombo, March 14, 1918.

Scale of 8 Chains to an Inch.

A. H. G. DAWSON,
for Surveyor-General.

V.—Preliminary plan 568.

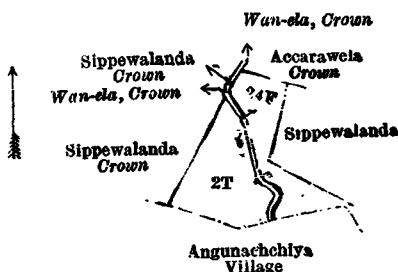
Lot.	Name of Land.	Extent, A. R. P.
2T	Sippewalanda	2 0 20

and bounded as follows : on the north by Wan-ela declared to be the property of the Crown under the Waste Lands Ordinances, Accarawela belonging to the Crown ; on the east by Sippewalanda claimed by Punchirala Vel-Vidane and others ; on the south by the village limit of Angunachchiya ; on the west by Sippewalanda declared to be the property of the Crown under the Waste Lands Ordinances, Wan-ela declared to be the property of the Crown under the Waste Lands Ordinances, Sippewalanda declared to be the property of the Crown under the Waste Lands Ordinances.

NOTE.—The following lot lying within the above-mentioned boundaries is excluded from this part of the notice, and its extent of 15 perches is not included in the acreage of 2 acres and 20 perches given above :—

Lot.	Name of Land.	Extent, A. R. P.
24F	Wan-ela (stream)	0 0 15

Preliminary plan 568.



Surveyor-General's Office,
Colombo, March 14, 1918.

Scale of 8 Chains to an Inch.

A. H. G. DAWSON,
for Surveyor-General.

Anuradhapura S. O. 20—1918.

Anuradhapura Notice No. 6,833.

Notice under "The Waste Lands Ordinances of 1897, 1899, 1900, and 1903."

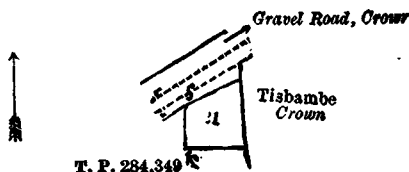
TAKE notice that unless within three months from May 17, 1918, the persons, if any, who claim any interest in the land hereinafter mentioned make claim in person or in writing to the said land or to some interest therein to J. M. Davies, Esq., Special Officer appointed under section 28 of "The Waste Lands Ordinances of 1897, 1899, 1900, and 1903," at his office at Colombo :

Such Special Officer, in pursuance of the powers vested in him by the said Ordinances, will declare by writing under his hand that the land, to which no claim has been made, is the property of the Crown.

J. M. DAVIES,
Special Officer.

Description of the Land referred to.

The land commonly called or known as Kadewatta, situated in the village of Maha Diwulwewa, in the Alut Kadawat tulana of the Kadawat korale of the Nuwaragam palata, in the North-Central Province, containing in extent 20 perches, shown as lot 21 in preliminary plan 634 and in the annexed diagram ; and bounded as follows : on the north by gravel road declared to be the property of the Crown under the Waste Lands Ordinances ; on the east by tishamba declared to be the property of the Crown under the Waste Lands Ordinances ; on the south and west by T. P. 284,349.



Surveyor-General's Office,
Colombo, March 14, 1918.

Scale of 4 Chains to an Inch.

A. H. G. DAWSON,
for Surveyor-General.

Anuradhapura S. O. 21—1918.

Kegalla Notice No. 6,834.

Notice under "The Waste Lands Ordinances of 1897, 1899, 1900, and 1903."

TAKE notice that unless within three months from May 17, 1918, the persons, if any, who claim any interest in the lands hereinafter mentioned or in any one or more of such lands or to some interest therein make claim in person or in writing to the said lands or any of them or to some interest therein to Frederick Lewis, Esq., Special Officer appointed under section 28 of "The Waste Lands Ordinances of 1897, 1899, 1900, and 1903," at his office at Colombo :

Such Special Officer, in pursuance of the powers vested in him by the said Ordinances, will declare by writing under his hand that the said lands, or such of them as to which no claim has been made, are the property of the Crown.

FREDERICK LEWIS,
Special Officer.

Description of the Lands referred to.

The following lots situated in the village of Makehelwala, in the Galboda korale of the Galboda pattu of the Kegalla District, in the Province of Sabaragamuwa, as described in the annexed diagram :—

Preliminary plan 178.

Lot.	Name of Land.	Extent, A. R. P.	Lot.	Name of Land.	Extent, A. R. P.
6	Hidgeyahena	3 0 39	66	Illukbendiyahena, Pallekotuwahena (railway reserve)	0 1 32
6A	Do.	0 0 39	67	Galpithahena <i>alias</i> Beligammanahena, Illukbendiyahena (railway reserve)	1 0 9
12	Imbulapolayahena (railway reserve)	0 2 8	68	Galapithahena (do.)	0 1 20
12½	Water-course	0 0 5	69	Kuruambehenewatta (do.)	1 2 28
17	Asweddumahena (railway reserve)	0 1 35	70	Railway line	2 0 9
17½	Rupahena (do.)	0 2 10	70A	Do.	0 0 2
22	Ambagahamulahena	0 1 11	70B	(T. Ps. 60,103, 60,104) railway line	0 0 38
23	Ambagahamulakotuwehena (railway reserve)	0 0 31	71	Polkotuwehena (railway reserve)	0 2 3
24	Do. (do.)	0 1 16	72	Labukotuwewatta (do.)	0 2 3
25	Do.	0 0 37	73	Ambagahamulakotuwehena (railway reserve)	0 1 32
30	Diyadullahena (railway reserve)	0 1 28	74	Mahakahatagahamulahena (do.)	0 1 2
31	Do.	0 2 31	76	Mahakahatagahamulawatta (do.)	0 1 3
32	Do.	0 1 12	78	Asweddumakumbura (do.)	0 0 19
33	Do. (railway reserve)	0 0 27	78A	Do. (do.)	0 0 23
34	Do.	0 0 17	79	Welanudakumbura	0 0 39
34A	Do.	0 0 24	79A	Imbulapolayakumbura	0 0 31
35	Do.	0 1 12	80	Imbulapolayahena	0 1 5
35A	Do.	0 1 5	80A	Hapugahamulakumbura	0 0 19
36	Do.	0 2 26	81	Polgahahenpahalakumburehenerillewa (railway reserve)	0 2 24
37	Do. (railway reserve)	0 1 11	82	Do. (do.)	0 1 6
38	Kankanamahena (do.)	0 1 29	83½	Water-course	0 0 3
38½	Diyadullahena	0 1 4	99	Ambagahamulakotuwehena	0 0 23
38½A	Angodagehena	0 1 22	99½	Water-course	0 0 2
39	Kankanamahena	0 3 17	104	Polkotuwehenewatta	1 1 32
46	Karangahagollehena (railway reserve, &c.)	0 1 37	104½	Mala-ela (stream)	0 0 17
47	Kottekambehena <i>alias</i> Illukbendiyehena	0 0 27	105	Marachigehena	0 0 35
51	Illukbendiyehena	0 0 38	108½	Mala-ela (stream)	0 0 16
52	Kottekambehena <i>alias</i> Illukbendiyehena (railway reserve)	0 1 36	112	Galapithahena <i>alias</i> Palagalahena	0 3 29
53	Pallekotuwehena (railway reserve)	0 1 5	112A	Palagala (rock)	1 0 18
54	Do.	0 0 28	112B	Degallessehena	0 1 2
56	Elukbendiyehena	0 1 10	113	Degalashena	1 0 24
57	Elukbendiyehena (railway reserve)	0 2 20	114	Galapithahena <i>alias</i> Beligammanahena	1 0 3
57A	Do.	0 0 6	115	Kotekombehena	0 1 3
57B	(T. P. 60,103) Elukbandiyahena	0 0 13	116	Degalashena	0 3 23
57½	(T. P. 60,103) Diggalbandiahena	0 2 34	118	Siyambalakovuwehena	0 1 10
57½A	Diggalbandiahena	0 0 6	121	Diggalabendiyehena	0 2 35
57½B	Do. (railway reserve)	0 0 12	122	Baminiyanellahena	1 1 19
58	(Parts of T. Ps. 60,103, 60,104, and 60,105) Uggalagodahena, &c.	1 0 24	123	Do. <i>alias</i> Meegahamulamadakumbura	0 3 7
61	Bameyanellahena (railway reserve)	0 0 29	126	Do. Meegahamulahena	0 3 4
61A	Do.	0 0 3	127	Diggalabendiyahena	0 1 36
61B	(T. P. 60,103) Bameyanellahena	0 0 4	128	Muladandagodahena	1 2 18
63	(T. Ps. 60,103, 60,104, and 60,105) Bameyanellahena	0 2 30	130	Radagehena	0 2 19
63A	Do.	0 0 22	131	Radagepasgodehena	1 0 0
63B	Do. (railway reserve)	0 0 33	178	Hakoluwa-oya, Galgodahena-ela (part of streams)	5 3 21
64	Diggalbandiahenewatta (railway reserve)	0 3 6	179	Mahagalamula-oya, Galpote-ela, Dehilasahena-ela, Hapugahahena-ela (part of streams)	3 3 35
64A	Do.	0 0 12			
64B	(T. P. 60,103) Diggalbandiyahenewatta	0 0 16			
65	Illukbendiyahena, Pallekotuwahena (railway reserve)	0 2 23			54 1 31

and bounded as follows : on the north by the Hakoluwe-oya (the village limit of Ihalakotte), the Hakoluwe-oya (the village limit of Ihalawatta) ; on the east by the boundary of the Central Province ; on the south by the village limit of Maliyadda ; on the west by the village limit of Alkegama.

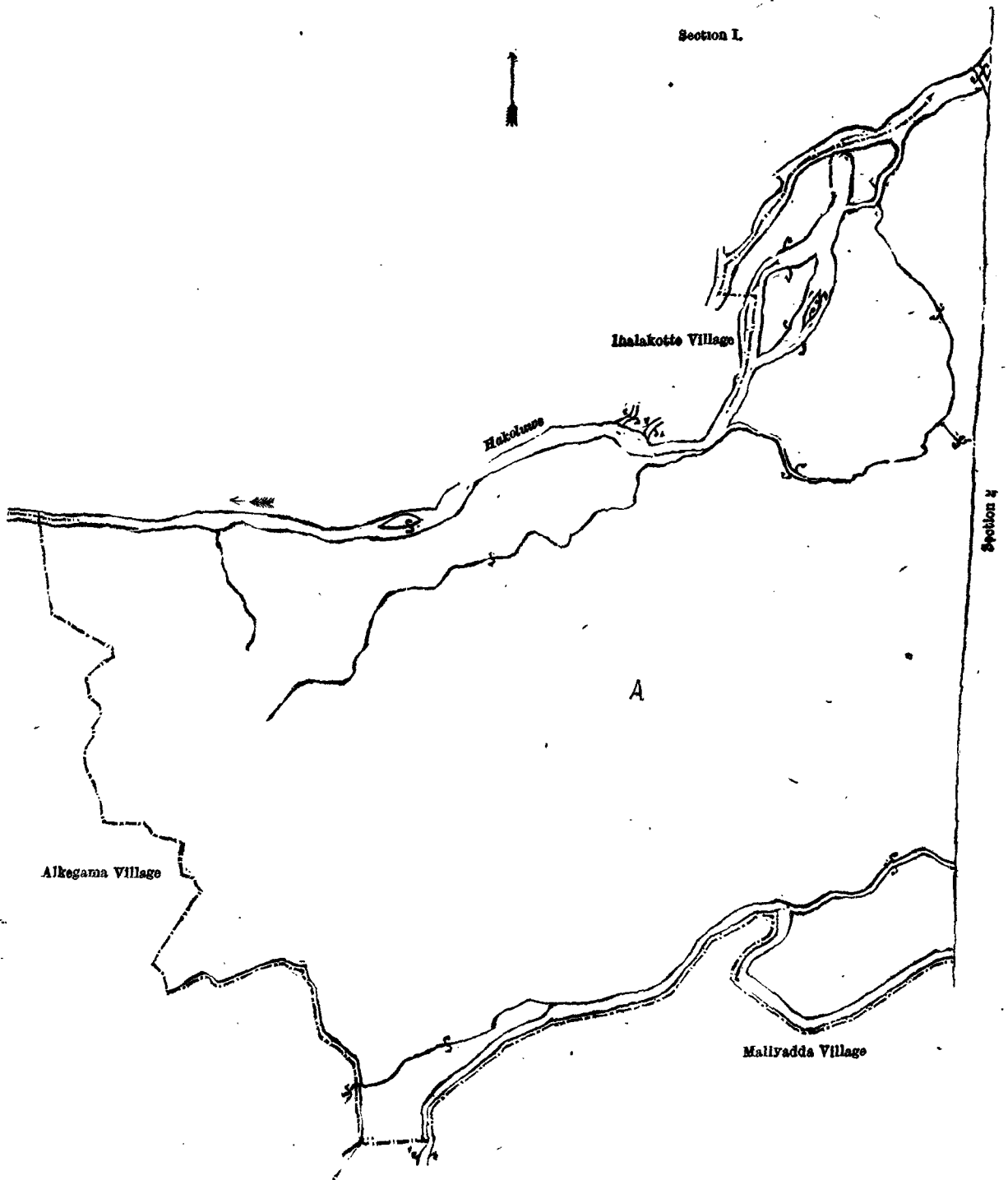
NOTE.—The following lots lying within the above-mentioned boundaries are excluded from this notice, and no part of their aggregate acreage of 319 acres and 17 perches is contained in the acreage of 54 acres 1 rood and 31 perches given above :—

Preliminary plan 178.

Lot.	Name of Land.	Extent, A. R. P.	Lot.	Name of Land.	Extent, A. R. P.
A 1	Part of T. P. 43,375½	54 1 12	A 2	Dekandepara (path)	0 3 23
A 1½	T. Ps. 60,091, 60,092, 60,093, 60,094, 60,095, 60,096, &c.	42 2 24	A 3	Hidgeyahena (T. P. 319,121)	1 2 5
			A 3A	Do.	0 0 33

Lot.	Name of Land.	Extent, A. R. P.	Lot.	Name of Land.	Extent, A. R. P.
A 3B ..	Part of T. P. 50,124	0 0 38	A 75 ..	Mahakahatagahamulawatta (railway reserve) ..	0 0 37
A 5 ..	Hidgeyahena (T. P. 322,757)	1 2 1	A 77 ..	Atangodayahenawatta <i>alias</i> pillawa (railway reserve) ..	0 1 1
A 5A ..	Do. ..	0 0 22	A 83 ..	Hidgeyahenakumbura, Hidgeyakumbura (railway reserve) ..	0 1 29
A 5B ..	Part of T. P. 50,124	0 0 18	A 84 ..	Hidgeyahenawatta ..	0 2 16
A 7 ..	Hidgeyahena (T. P. 319,105)	0 3 18	A 85 ..	Hidgeyakumbura (railway reserve)	0 1 7
A 7A ..	Do. ..	0 0 15	A 86 ..	Do. (do.)	0 1 16
A 7B ..	Part of T. P. 50,124	0 0 8	A 87 ..	Illukbendiyewatta ..	0 1 18
A 8 ..	Hidgeyahena (T. P. 314,191)	0 3 39	A 88 ..	Thuiyadeniyapillewa ..	0 0 27
A 8A ..	Do. ..	0 0 19	A 89 ..	Dummalahenawatta ..	0 1 35
A 8B ..	Part of T. P. 50,124	0 0 8	A 90 ..	Do. ..	0 0 20
A 8C ..	Hidgeyahena ..	0 0 10	A 91 ..	Galkandehena ..	0 1 5
A 9 ..	Galgodehena (T. P. 319,119)	0 1 22	A 92 ..	Athanagodayahenawatta ..	0 0 11
A 9A ..	Do. ..	0 0 10	A 93 ..	Mahakahatagahamulawatta ..	0 0 18
A 9B ..	Part of T. P. 50,124	0 0 4	A 94 ..	Nungamagehena ..	0 0 31
A 10 ..	Galgodehena (T. P. 319,130)	0 1 35	A 95 ..	Mahakahatagahamulawatta ..	0 0 15
A 10A ..	Do. ..	0 0 7	A 96 ..	Do. ..	0 0 4
A 10B ..	Part of T. P. 50,124	0 0 3	A 97 ..	Totillawatta ..	0 1 38
A 11 ..	Galgodehena <i>alias</i> Imbulapolahena (T. P. 319,118)	0 1 25	A 98 ..	Totillagollewatta ..	0 1 0
A 13 ..	Jambugahamulakotuwwatta (railway reserve)	0 1 26	A 100 ..	Labukotuwwatta (T. P. 319,106)	0 1 8
A 14 ..	Do. ..	0 1 19	A 101 ..	Labukotuwwekumbura ..	0 1 27
A 15 ..	Galgodehena (T. P. 319,132)	0 3 12	A 102 ..	Totillawatta ..	3 0 1
A 15A ..	Do. ..	0 0 13	A 103 ..	Polkotuwwatta ..	0 2 20
A 15B ..	Part of T. P. 50,124	0 0 6	A 106 ..	Marachigewatta (T. P. 319,117)	0 3 5
A 16 ..	Rupehena (T. P. 319,114)	1 2 1	A 107 ..	Kuruambehenawatta (T. P. 319,117)	1 0 16
A 16A ..	Do. ..	0 0 22	A 108 ..	Ahuambekotuwwatta ..	0 2 1
A 16B ..	Part of T. P. 50,124	0 0 6	A 109 ..	Do. (T. P. 319,108)	0 1 25
A 18 ..	Rupehena (T. P. 319,109)	1 1 9	A 110 ..	Do. (T. P. 319,116)	0 0 21
A 18A ..	Do. ..	0 0 18	A 111 ..	Talagahagawahitinawatta ..	0 0 12
A 19 ..	Medagehena (T. P. 319,122)	0 0 7	A 117 ..	Galketiyehehena ..	2 1 12
A 19A ..	Do. ..	0 0 9	A 119 ..	Diggalabendiyewatta ..	1 0 13
A 20 ..	Medagewatta (T. P. 319,122)	0 0 38	A 120 ..	Do. (T. P. 319,103)	0 2 18
A 20A ..	Do. ..	0 0 8	A 124 ..	Baminiyanellakumbura <i>alias</i> Mee-gahamulamadakumbura ..	1 2 20
A 21 ..	Do. ..	0 0 31	A 125 ..	Diggalabendiyewatta ..	0 0 14
A 26 ..	Medagehenawatta (T. P. 319,129)	0 1 18	A 129 ..	Muladandagodahena <i>alias</i> Banekkeyahena ..	1 2 28
A 26A ..	Do. ..	0 0 13	A 132 ..	Galkotuwwatta ..	0 0 13
A 27 ..	Kapugahahenawatta ..	0 3 11	A 133 ..	Do. ..	0 0 7
A 27A ..	Do. ..	0 0 26	A 134 ..	Galkotuwwattahena (T. P. 319,102)	0 3 25
A 27B ..	Part of T. P. 50,124	0 0 5	A 135 ..	Galkotuwwatta ..	0 1 3
A 28 ..	Kapugahadeniyakumbura ..	0 0 37	A 136 ..	Do. ..	0 1 27
A 29 ..	Do. (railway reserve)	0 1 30	A 137 ..	Do. ..	0 1 30
A 31A ..	Diyadullahena ..	0 0 16	A 138 ..	Beddewalagewatta <i>alias</i> Hunganpolagewatta (T. P. 319,115)	0 2 29
A 31B ..	Part of T. T. 50,124	0 0 9	A 139 ..	Angodagehena ..	0 0 38
A 32A ..	Diyadullahena ..	0 0 9	A 140 ..	Pilapitiyawatta (T. P. 319,120)	0 2 26
A 32B ..	Part of T. T. 50,124	0 0 6	A 141 ..	Angodagewatta, Talagahagehitinawatta ..	7 1 25
A 35B ..	Diyadullahena ..	0 0 6	A 142 ..	Polgasgodawatta ..	1 0 4
A 35C ..	Part of T. P. 50,124	0 0 5	A 143 ..	Kalugolamudune Gondelokotuwa ..	0 1 12
A 35D ..	Diyadullahena ..	0 0 7	A 143A ..	Do. ..	0 1 11
A 35E ..	Part of T. P. 50,124	0 0 4	A 143B ..	Walpolakumburepillewa ..	0 0 20
A 36A ..	Diyadullahena ..	0 0 17	A 144 ..	Kappagodagewatta ..	0 0 38
A 36B ..	Part of T. P. 50,124	0 0 10	A 145 ..	Kalugollewatta ..	0 3 30
A 39A ..	Kankanamahena ..	0 0 17	A 146 ..	Kalugollemudunawatta ..	1 0 29
A 39B ..	Part of T. P. 50,124	0 0 9	A 147 ..	Kalugollemudunahena ..	0 3 37
A 40 ..	Diyadullawatta (T. P. 314,192)	0 1 21	A 148 ..	Kalugollehenegala (rock) ..	0 1 38
A 40A ..	Do. ..	0 0 28	A 149 ..	Kalugollewatta ..	0 2 4
A 40B ..	Part of T. P. 50,124	0 0 23	A 150 ..	Kalugolleangodagahahena ..	0 3 6
A 41 ..	Diyadullahena (T. P. 314,192)	0 2 15	A 151 ..	Walarambawattahena ..	0 0 30
A 41A ..	Angodagehena (T. P. 319,133)	0 1 29	A 151½ ..	Walarambewatta ..	0 0 23
A 41B ..	Diyadullahena (part of T. P. 50,124)	0 0 10	A 152 ..	Owita wattahena ..	0 0 18
A 41C ..	Do. ..	0 0 2	A 153 ..	Kalugollehena ..	0 1 16
A 41D ..	Do. ..	0 0 8	A 154 ..	Kalugalewatta ..	0 0 12
A 41E ..	Do. ..	0 0 4	A 155 ..	Walarambewatta, Kalugalewatta ..	5 2 25
A 42 ..	Harankahagollehena (T. P. 319,128)	0 0 11	A 156 ..	Kalugalewatta ..	0 1 20
A 42A ..	Do. ..	0 0 13	A 157 ..	Unnansegekumbura, Henayakumbura, &c. ..	119 3 7
A 42B ..	Part of T. P. 50,124	0 0 12	A 158 ..	Angodawatta ..	0 1 17
A 43 ..	Harankahahenedeniya ..	0 1 7	A 159 ..	Homepalapitiyahena ..	0 2 37
A 44 ..	Harankahagalalenawatta ..	0 0 26	A 160 ..	Homepalapitiyawatta ..	0 2 31
A 45 ..	Do. (railway reserve)	0 0 4	A 161 ..	Do. ..	0 2 15
A 48 ..	Harankahagollehena ..	0 0 39	A 162 ..	Gurugalwatta ..	0 2 14
A 48A ..	Do. ..	0 0 5	A 163 ..	Athanagodawatta ..	0 0 21
A 49 ..	Elumbehena ..	0 0 4	A 164 ..	Gurugalwatta ..	0 2 18
A 49A ..	Part of T. P. 50,124	0 0 9	A 165 ..	Gurugalwattahena ..	0 0 17
A 50 ..	Elumbehenawatta (T. P. 319,148)	0 1 18	A 166 ..	Homepalapitiyahena ..	0 1 24
A 50A ..	Do. ..	0 0 13	A 167 ..	Pahalewatta ..	0 1 35
A 50B ..	Part of T. P. 50,124	0 0 8			
A 55 ..	Agalagodahena (T. P. 319,104)	0 0 9			
A 55A ..	Do. ..	0 0 4			
A 55B ..	Part of T. P. 50,124	0 0 4			
A 56A ..	Elukbandiahena ..	0 0 17			
A 56B ..	Part of T. P. 50,124	0 0 13			

Lot.	Name of Land.	Extent, A. R. P.	Lot.	Name of Land.	Extent, A. R. P.
A 168	Thuiyawatta ..	0 0 39	A 183	Pitala-arambehena ..	0 1 25
A 169	Kapugewatta ..	0 2 5	A 184	Pitakotuwhena (T. P. 319,107) ..	0 1 6
A 170	Wannakgewatta ..	0 1 26	A 185	Do. ..	0 1 21
A 171	Marachigewattehena ..	0 1 32	A 186	Pitala-arambehena (T. P. 314,184)	0 0 33
A 172	Palagahawatta ..	0 0 38	A 187	Gansabhawa path ..	0 2 6
A 173	Kuruliyaddewatta, Angodage-watta, &c. ..	24 1 22	A 188	Water-course ..	0 0 6
A 174	Amunaliyaddewatta ..	0 1 0	A 189	Mala-ela ..	0 0 15
A 175	Ganehena ..	0 0 31	A 190	Pinkanaliyahena ..	0 1 12
A 176	Pansalawatta ..	0 2 3	A 191	Kapukotuwa ..	0 3 0
A 177	Do. ..	0 1 27	A 192	Kapukotuwhena ..	0 1 28
A 180	Udagonthalagewatta ..	0 1 28	A 193	Kapukotuwa ..	0 3 27
A 181	Pitakotuwhena (T. P. 319,101) ..	0 0 35			
A 182	Pitala-arambehena (T. P. 319,127)	0 0 36			319 0 17

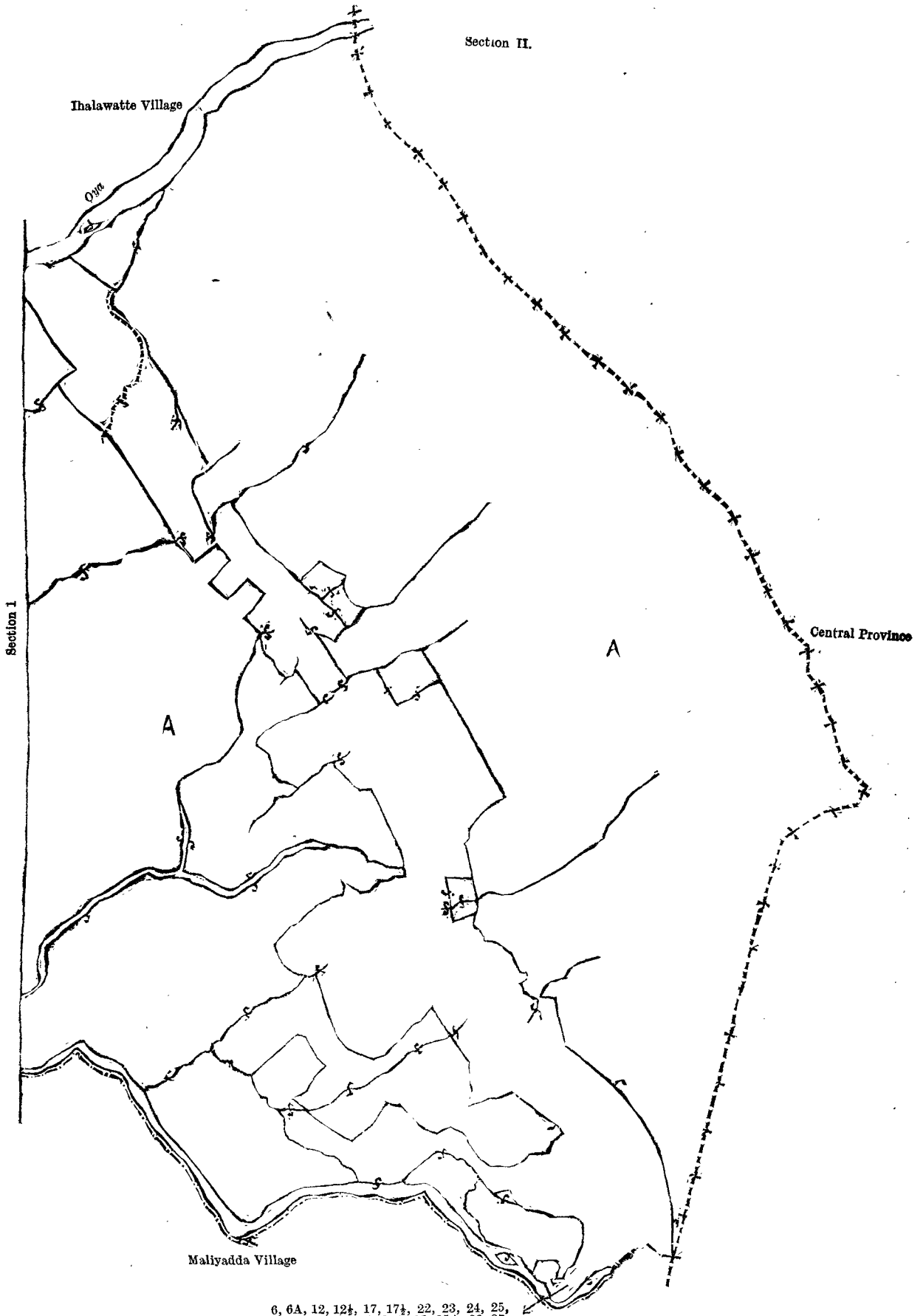


Surveyor-General's Office,
Colombo, September 8, 1917.

Scale of 8 Chains to an Inch.

Kegalla S. O. 1—1918.

A. H. G. DAWSON,
for Surveyor-General.



- 6, 6A, 12, 12A, 17, 17A, 22, 23, 24, 25, 30, 31, 32, 33, 34, 34A, 35, 35A, 36, 37, 38, 38A, 38B, 39, 46, 47, 51, 52, 53, 54, 56, 57, 57A, 57B, 57C, 57D, 57E, 58, 61, 61A, 61B, 63, 63A, 63B, 64, 64A, 64B, 65, 66, 67, 68, 69, 70, 70A, 70B, 71, 72, 73, 74, 76, 78, 78A, 79, 79A, 80, 80A, 81, 82, 83, 83A, 83B, 83C, 83D, 83E, 83F, 83G, 83H, 83I, 83J, 83K, 83L, 83M, 83N, 83O, 83P, 83Q, 83R, 83S, 83T, 83U, 83V, 83W, 83X, 83Y, 83Z, 83AA, 83AB, 83AC, 83AD, 83AE, 83AF, 83AG, 83AH, 83AI, 83AJ, 83AK, 83AL, 83AM, 83AN, 83AO, 83AP, 83AQ, 83AR, 83AS, 83AT, 83AU, 83AV, 83AW, 83AX, 83AY, 83AZ, 83BA, 83BB, 83BC, 83BD, 83BE, 83BF, 83BG, 83BH, 83BI, 83BJ, 83BK, 83BL, 83BM, 83BN, 83BO, 83BP, 83BQ, 83BR, 83BS, 83BT, 83BU, 83BV, 83BW, 83BX, 83BY, 83BZ, 83CA, 83CB, 83CC, 83CD, 83CE, 83CF, 83CG, 83CH, 83CI, 83CJ, 83CK, 83CL, 83CM, 83CN, 83CO, 83CP, 83CQ, 83CR, 83CS, 83CT, 83CU, 83CV, 83CW, 83CX, 83CY, 83CZ, 83DA, 83DB, 83DC, 83DD, 83DE, 83DF, 83DG, 83DH, 83DI, 83DJ, 83DK, 83DL, 83DM, 83DN, 83DO, 83DP, 83DQ, 83DR, 83DS, 83DT, 83DU, 83DV, 83DW, 83DX, 83DY, 83DZ, 83EA, 83EB, 83EC, 83ED, 83EE, 83EF, 83EG, 83EH, 83EI, 83EJ, 83EK, 83EL, 83EM, 83EN, 83EO, 83EP, 83EQ, 83ER, 83ES, 83ET, 83EU, 83EV, 83EW, 83EX, 83EY, 83EZ, 83FA, 83FB, 83FC, 83FD, 83FE, 83FF, 83FG, 83FH, 83FI, 83FJ, 83FK, 83FL, 83FM, 83FN, 83FO, 83FP, 83FQ, 83FR, 83FS, 83FT, 83FU, 83FV, 83FW, 83FX, 83FY, 83FZ, 83GA, 83GB, 83GC, 83GD, 83GE, 83GF, 83GG, 83GH, 83GI, 83GJ, 83GK, 83GL, 83GM, 83GN, 83GO, 83GP, 83GQ, 83GR, 83GS, 83GT, 83GU, 83GV, 83GW, 83GX, 83GY, 83GZ, 83HA, 83HB, 83HC, 83HD, 83HE, 83HF, 83HG, 83HH, 83HI, 83HJ, 83HK, 83HL, 83HM, 83HN, 83HO, 83HP, 83HQ, 83HR, 83HS, 83HT, 83HU, 83HV, 83HW, 83HX, 83HY, 83HZ, 83IA, 83IB, 83IC, 83ID, 83IE, 83IF, 83IG, 83IH, 83II, 83IJ, 83IK, 83IL, 83IM, 83IN, 83IO, 83IP, 83IQ, 83IR, 83IS, 83IT, 83IU, 83IV, 83IW, 83IX, 83IY, 83IZ, 83JA, 83JB, 83JC, 83JD, 83JE, 83JF, 83JG, 83JH, 83JI, 83JJ, 83JK, 83JL, 83JM, 83JN, 83JO, 83JP, 83JQ, 83JR, 83JS, 83JT, 83JU, 83JV, 83JW, 83JX, 83JY, 83JZ, 83KA, 83KB, 83KC, 83KD, 83KE, 83KF, 83KG, 83KH, 83KI, 83KJ, 83KK, 83KL, 83KM, 83KN, 83KO, 83KP, 83KQ, 83KR, 83KS, 83KT, 83KU, 83KV, 83KW, 83KX, 83KY, 83KZ, 83LA, 83LB, 83LC, 83LD, 83LE, 83LF, 83LG, 83LH, 83LI, 83LJ, 83LK, 83LL, 83LM, 83LN, 83LO, 83LP, 83LQ, 83LR, 83LS, 83LT, 83LU, 83LV, 83LW, 83LX, 83LY, 83LZ, 83MA, 83MB, 83MC, 83MD, 83ME, 83MF, 83MG, 83MH, 83MI, 83MJ, 83MK, 83ML, 83MN, 83MO, 83MP, 83MQ, 83MR, 83MS, 83MT, 83MU, 83MV, 83MW, 83MX, 83MY, 83MZ, 83NA, 83NB, 83NC, 83ND, 83NE, 83NF, 83NG, 83NH, 83NI, 83NJ, 83NK, 83NL, 83NM, 83NO, 83NP, 83NQ, 83NR, 83NS, 83NT, 83NU, 83NV, 83NW, 83NX, 83NY, 83NZ, 83OA, 83OB, 83OC, 83OD, 83OE, 83OF, 83OG, 83OH, 83OI, 83OJ, 83OK, 83OL, 83OM, 83ON, 83OO, 83OP, 83OQ, 83OR, 83OS, 83OT, 83OU, 83OV, 83OW, 83OX, 83OY, 83OZ, 83PA, 83PB, 83PC, 83PD, 83PE, 83PF, 83PG, 83PH, 83PI, 83PJ, 83PK, 83PL, 83PM, 83PN, 83PO, 83PP, 83PQ, 83PR, 83PS, 83PT, 83PU, 83PV, 83PW, 83PX, 83PY, 83PZ, 83QA, 83QB, 83QC, 83QD, 83QE, 83QF, 83QG, 83QH, 83QI, 83QJ, 83QK, 83QL, 83QM, 83QN, 83QO, 83QP, 83QQ, 83QR, 83QS, 83QT, 83QU, 83QV, 83QW, 83QX, 83QY, 83QZ, 83RA, 83RB, 83RC, 83RD, 83RE, 83RF, 83RG, 83RH, 83RI, 83RJ, 83RK, 83RL, 83RM, 83RN, 83RO, 83RP, 83RQ, 83RR, 83RS, 83RT, 83RU, 83RV, 83RW, 83RX, 83RY, 83RZ, 83SA, 83SB, 83SC, 83SD, 83SE, 83SF, 83SG, 83SH, 83SI, 83SJ, 83SK, 83SL, 83SM, 83SN, 83SO, 83SP, 83SQ, 83SR, 83SS, 83ST, 83SU, 83SV, 83SW, 83SX, 83SY, 83SZ, 83TA, 83TB, 83TC, 83TD, 83TE, 83TF, 83TG, 83TH, 83TI, 83TJ, 83TK, 83TL, 83TM, 83TN, 83TO, 83TP, 83TQ, 83TR, 83TS, 83TT, 83TU, 83TV, 83TW, 83TX, 83TY, 83TZ, 83UA, 83UB, 83UC, 83UD, 83UE, 83UF, 83UG, 83UH, 83UI, 83UJ, 83UK, 83UL, 83UM, 83UN, 83UO, 83UP, 83UQ, 83UR, 83US, 83UT, 83UU, 83UV, 83UW, 83UX, 83UY, 83UZ, 83VA, 83VB, 83VC, 83VD, 83VE, 83VF, 83VG, 83VH, 83VI, 83VJ, 83VK, 83VL, 83VM, 83VN, 83VO, 83VP, 83VQ, 83VR, 83VS, 83VT, 83VU, 83VV, 83VW, 83VX, 83VY, 83VZ, 83WA, 83WB, 83WC, 83WD, 83WE, 83WF, 83WG, 83WH, 83WI, 83WJ, 83WK, 83WL, 83WM, 83WN, 83WO, 83WP, 83WQ, 83WR, 83WS, 83WT, 83WU, 83WV, 83WW, 83WX, 83WY, 83WZ, 83XA, 83XB, 83XC, 83XD, 83XE, 83XF, 83XG, 83XH, 83XI, 83XJ, 83XK, 83XL, 83XM, 83XN, 83XO, 83XP, 83XQ, 83XR, 83XS, 83XT, 83XU, 83XV, 83XW, 83XX, 83XY, 83XZ, 83YA, 83YB, 83YC, 83YD, 83YE, 83YF, 83YG, 83YH, 83YI, 83YJ, 83YK, 83YL, 83YM, 83YN, 83YO, 83YP, 83YQ, 83YR, 83YS, 83YT, 83YU, 83YV, 83YW, 83YX, 83YY, 83YZ, 83ZA, 83ZB, 83ZC, 83ZD, 83ZE, 83ZF, 83ZG, 83ZH, 83ZI, 83ZJ, 83ZK, 83ZL, 83ZM, 83ZN, 83ZO, 83ZP, 83ZQ, 83ZR, 83ZS, 83ZT, 83ZU, 83ZV, 83ZW, 83ZX, 83ZY, 83ZZ, 130, 131, 178, and 179

Colombo Notice No. 6,865.

Notice under "The Waste Lands Ordinances of 1897, 1899, 1900, and 1903."

TAKE notice that unless within three months from May 17, 1918, the persons, if any, who claim any interest in the lands hereinafter mentioned or in any one or more of such lands appear before the Assistant Government Agent of the Colombo and Negombo Districts of the Western Province, at his office in Colombo, and make claim in person or in writing to the said lands or any of them or to some interest therein :

Such Assistant Government Agent, in pursuance of the powers in him vested by the said Ordinances, will declare by writing under his hand that the said lands, or such of them as to which no claim has been made, are the property of the Crown.

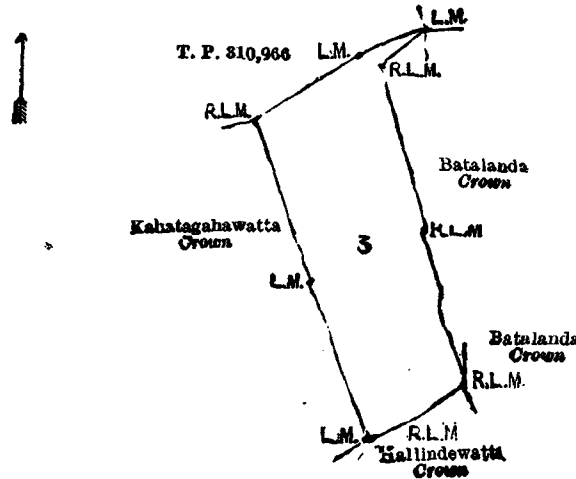
W. K. H. CAMPBELL,
Assistant Government Agent.

Description of the Lands referred to.

The following lots situated in the village of Dampe, in Meda pattu of Hewagam korale in the Colombo District, of the Western Province, as described in the annexed diagrams :—

Lot.	Name of Land.	I.—Preliminary plan 16,191.	Extent, A. R. P.
3	Hallindewatta		1 2 35

and bounded as follows : on the north-east by Batalanda, Crown ; on the south-east by Hallindewatta, Crown ; on the south-west by Kahatagahawatta, Crown ; and on the north-west by land depicted in title plan 310,966.



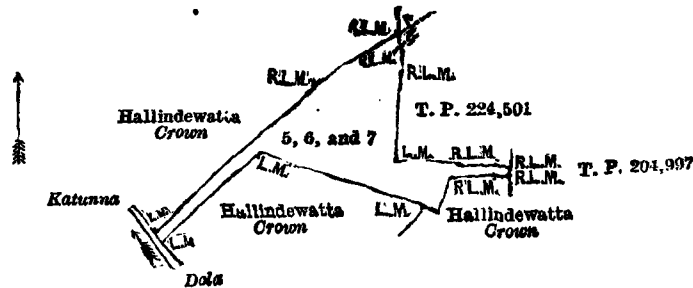
Surveyor-General's Office,
Colombo, February 3, 1917.

Scale of 4 Chains to an Inch.

G. K. THORNHILL,
for Surveyor-General.

Lot.	Name of Land.	II.—Preliminary plan 16,191.	Extent, A. R. P.
5	Footpath	0 0 20
6	Hallindewatta	0 1 3
7	Do.	0 1 5
			<u>0 2 28</u>

and bounded as follows : on the east by lands depicted in title plans 224,501 and 204,997 and Hallindewatta, Crown ; on the south by Hallindewatta, Crown ; on the south-west by Katunnadola ; and on the north-west by Hallindewatta, Crown.



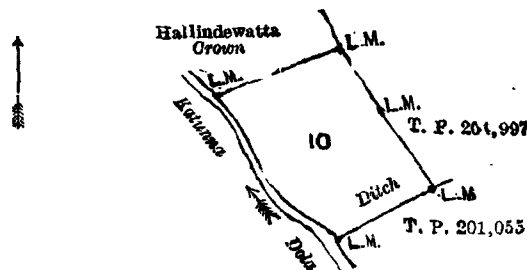
Surveyor-General's Office,
Colombo, February 3, 1917.

Scale of 4 Chains to an Inch.

G. K. THORNHILL,
for Surveyor-General.

Lot.	Name of Land.	III.—Preliminary plan 16,191.	Extent, A. R. P.
10	Hallindewatta		0 3 18

and bounded as follows : on the north-east by land depicted in title plan 204,997 ; on the south-east by land depicted in title plan 201,055 ; on the south-west by Katunnadola ; and on the north-west by Hallindewatta, Crown.



Surveyor-General's Office,
Colombo, February 3, 1917.

Scale of 4 Chains to an Inch.

G. K. THORNHILL,
for Surveyor-General.

Colombo Notice No. 6,866.

Notice under "The Waste Lands Ordinances of 1897, 1899, 1900, and 1903."

TAKE notice that unless within three months from May 17, 1918, the persons, if any, who claim any interest in the land hereinafter mentioned appear before the Assistant Government Agent of the Colombo and Negombo Districts of the Western Province, at his office in Colombo, and make claim in person or in writing to the said land or to some interest therein :

Such Assistant Government Agent, in pursuance of the powers in him vested by the said Ordinances, will de clare by writing under his hand that the said land, to which no claim has been made, is the property of the Crown.

W. K. H. CAMPBELL,
Assistant Government Agent.

Description of the Land referred to.

The following lot situated in the village of Pinnawala, in Meda pattu of Hewagam korale in the Colombo District, of the Western Province, as described in the annexed diagram :—

Preliminary plan 15,394.

Lot.	Name of Land.	Extent, A. R. P.
5192	Ambagahawatta	0 0 12

and bounded as follows : on the north and east by Ambagahawatta settled on P. Podisingho ; and on the south and west by Kahanoyabodawatta claimed by P. Punchi Sinno.



Surveyor-General's Office,
Colombo, February 14, 1918.

Scale of 4 Chains to an Inch.

G. K. THORNHILL,
for Surveyor-General.

Colombo Notice No. 6,867.

Notice under "The Waste Lands Ordinances of 1897, 1899, 1900, and 1903."

TAKE notice that unless within three months from May 17, 1918, the persons, if any, who claim any interest in the land hereinafter mentioned appear before the Assistant Government Agent of the Colombo and Negombo Districts of the Western Province, at his office in Colombo, and make claim in person or in writing to the said land or to some interest therein :

Such Assistant Government Agent, in pursuance of the powers in him vested by the said Ordinances, will declare by writing under his hand that the said land, to which no claim has been made, is the property of the Crown.

W. K. H. CAMPBELL,
Assistant Government Agent.

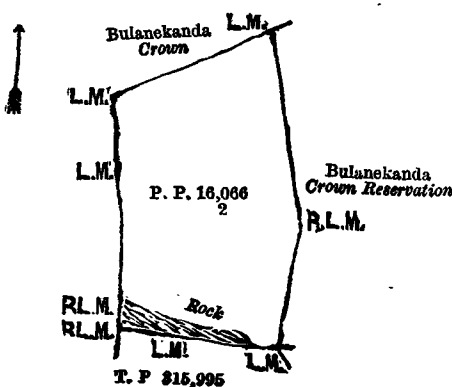
Description of the Land referred to.

The following lot situated in the village of Kitalawalana, in Udugaha pattu of Hapitigam korale in the Negombo District, of the Western Province, as described in the annexed diagram :—

Preliminary plan 16,066.

Lot.	Name of Land.	Extent, A. R. P.
2	Bulanekanda	2 0 14

and bounded as follows : on the north by Bulanekanda claimed by the Crown ; on the east by Bulanekanda, Crown reservation ; on the south by land depicted in title plan 315,995 ; and on the west by Bulanekanda claimed by the Crown.



Surveyor-General's Office,
Colombo, March 25, 1918.

Scale of 4 Chains to an Inch.

G. K. THORNHILL,
for Surveyor-General.

Colombo Notice No. 6,868.

Notice under "The Waste Lands Ordinances of 1897, 1899, 1900, and 1903."

TAKE notice that unless within three months from May 17, 1918, the persons, if any, who claim any interest in the land hereinafter mentioned appear before the Assistant Government Agent of the Colombo and Negombo Districts of the Western Province, at his office in Colombo, and make claim in person or in writing to the said land or to some interest therein :

Such Assistant Government Agent, in pursuance of the powers in him vested by the said Ordinances, will declare by writing under his hand that the said land, to which no claim has been made, is the property of the Crown.

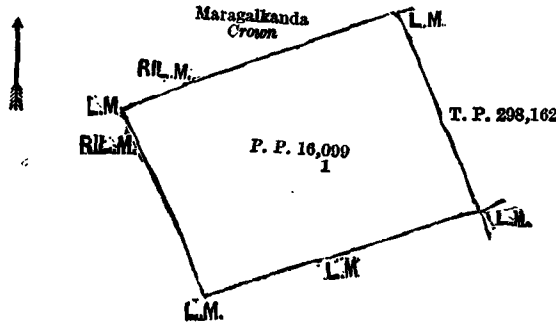
W. K. H. CAMPBELL,
Assistant Government Agent.

Description of the Land referred to.

The following lot situated in the village of Nawana, in Yatigaha pattu of Hapitigam korale in the Negombo District, of the Western Province, as described in the annexed diagram :—

Lot.	Name of Land.	Preliminary plan 16,099.	Extent, A. R. P.
1 ..	Moragalkanda	2 2 13

and bounded as follows : on the north by Moragalkanda claimed by the Crown ; on the east by land depicted in title plan 298,162 ; and on the south and west by Moragalkanda claimed by the Crown.



Surveyor-General's Office,
Colombo, March 25, 1918.

Scale of 4 Chains to an Inch.

G. K. THORNHILL,
for Surveyor-General.

Kandy Notice No. 6,869.

Notice under "The Waste Lands Ordinances of 1897, 1899, 1900, and 1908."

TAKE notice that unless within three months from May 17, 1918, the persons, if any, who claim any interest in the lands hereinafter mentioned or in any one or more of such lands appear before the Assistant Government Agent of the Kandy District of the Central Province, at the Kandy Kachcheri, and make claim in person or in writing to the said lands or any of them or to some interest therein :

Such Assistant Government Agent, in pursuance of the powers in him vested by the said Ordinances, will declare by writing under his hand that the said lands, or such of them as to which no claim has been made, are the property of the Crown.

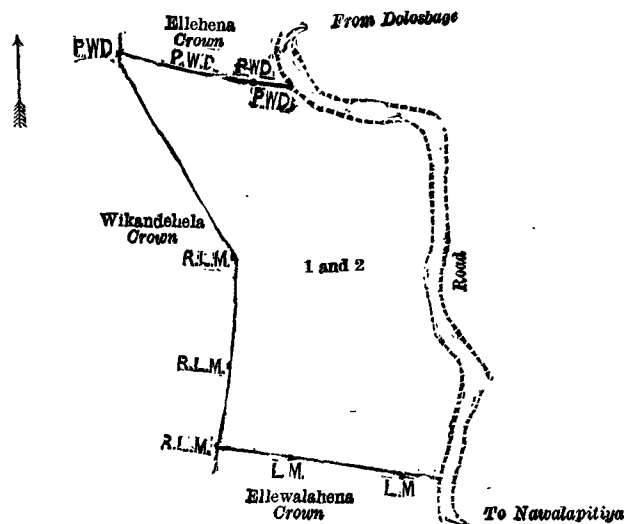
L. J. B. TURNER,
Assistant Government Agent.

Description of the Lands referred to.

The following lots situated in the village of Warakawa, in the Pasbage korale of the Uda Bulatgama division of the Kandy District, of the Central Province, as described in the annexed diagram :—

Lot.	Name of Land.	Preliminary plan 6,659.	Extent, A. R. P.
1 ..	Medapathana	3 0 30
2 ..	Do. (reservation for road)	0 1 33
			3 2 23

and bounded as follows : on the north by Crown land called Ellehena and the high road from Dolosbage to Nawalapitiya ; on the south by Crown land called Ellewalahena ; on the east by the high road from Dolosbage to Nawalapitiya ; and on the west by Crown land called Wikandehela.



Surveyor-General's Office,
Colombo, December 19, 1916.

Scale of 4 Chains to an Inch.

G. K. THORNHILL,
for Surveyor-General.

Ratnapura Notice No. 6,870.

Notice under "The Waste Lands Ordinances of 1897, 1899, 1900, and 1908."

TAKE notice that unless within three months from May 17, 1918, the persons, if any, who claim any interest in the lands hereinafter mentioned or in any one or more of such lands or to some interest therein make claim in person or in writing to the said lands or any of them or to some interest therein to the Government Agent of Province of Sabaragamuwa, at the Ratnapura Kachcheri:

Such Government Agent, in pursuance of the powers in him vested by the said Ordinances, will declare by writing under his hand that the said lands, or such of them as to which no claim has been made, are the property of the Crown.

B. CONSTANTINE,
Government Agent.

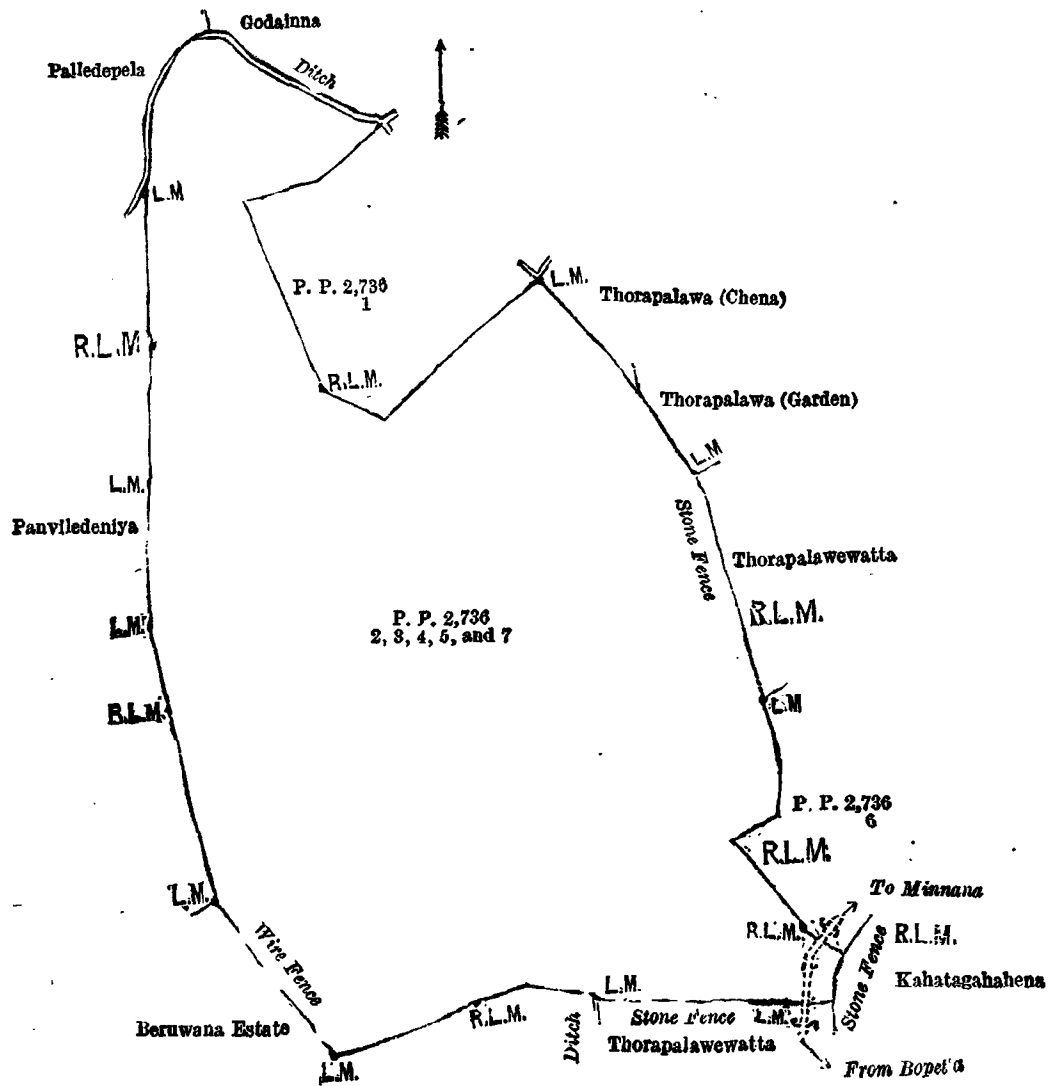
Description of the Lands referred to.

The following lots situated in the village of Bopetta, in Palle pattu of Kuruwiti korale in the Ratnapura District, of the Province of Sabaragamuwa, as described in the annexed diagram:—

Preliminary plan 2,736.

Lot.	Name of Land.	Extent, A. R. P.	Lot.	Name of Land.	Extent, A. R. P.
2 ..	Aliyamalahena 1 2 21	7 ..	Kahatagahahena (reservation for Gansabhawa road)	.. 0 0 10
3 ..	Do. 1 0 9			
4 ..	Thorapalawehena 10 0 12			
5 ..	Kahatagahahena <i>alias</i> Thorapalawehena	1 2 16			14 1 28

and bounded as follows: on the north by Palledepela claimed by Y. Malhami and others, Godainna claimed by Ekneligoda Kumarihami; on the east by lot 1 in preliminary plan 2,736, Thorapalawa (chena) claimed by Ekneligoda Kumarihami, Thorapalawa (garden) claimed by Ekneligoda Kumarihami, Thorapalawewatta claimed by G. Dingirihami, lot 6 in preliminary plan 2,736, and Kahatagahahena claimed by M. Babanisa and others; on the south by Thorapalawewatta claimed by K. Lama Etana, Beruwana estate claimed by Dr. W. A. Fernando; on the west by Beruwana estate claimed by Dr. W. A. Fernando, Panviledeniya claimed by Y. Malhami and others, and Palledepela claimed by Y. Malhami and others.



Surveyor-General's Office,
Colombo, March 22, 1918.

Scale of 4 Chains to an Inch.

G. K. THORNHILL,
for Surveyor-General.

LAND SALES IN THE SOUTHERN PROVINCE.

No. 3,141, S. P.—The Government Agent, Southern Province, will on Tuesday, July 9, 1918, at 1 P.M., at his office in Galle Kachcheri, put up to auction, for sale or settlement, or will otherwise dispose of, the under-mentioned portions of Crown land, in accordance with the regulations of Government regarding land sales. Eight allotments of land situated in the Talpe pattu division of the Galle District of the Southern Province.

Preliminary plan 10,440. Village—Dikkumbura. Applicant—Wattange Arnolis Appu of Dikkumbura.

Lot.	Name of Land.	Name of Claimant.	Description.	Extent.			Upset price per acre, Rs.
				A.	R.	P.	
2	Panugalgodawatta	Julian Lambias of Dikkumbura	{ Garden .. } { Plantation .. }	0	0	23	{ 65* } { 3 }

Preliminary plan 10,536. Village—Dodampe. Applicant—Don Andrayas of Dandagamuwa.

2	Dodampealutwatta	Arumapperumachchige Hendrick and others of Dodampe	Open ground	0	3	1	60†
---	------------------	--	-------------	---	---	---	-----

Preliminary plan 10,758. Village—Paragoda. Applicant—Bastian Dias Wijegunasinha of Paragoda.

2	Wanparagahawatta	Gallison Amarasuriya of Paragoda	{ Tea .. } { Plantation .. }	0	1	21	{ 50 } { 110 }
3	Tanipolgahagodawatta	Alawatte Kankanange Cornelis of Paragoda	{ Garden .. } { Plantation .. } { House .. }	0	0	33	{ 50 } { 32 } { 30 }

Preliminary plan 10,764. Village—Angulugaha. Applicant—Godagamage Harmanis of Angulugaha.

1	Mullegewattegoda or Kunduppakanda	Crown	High jungle	0	3	17	60‡
---	-----------------------------------	-------	-------------	---	---	----	-----

Preliminary plan 10,781. Village—Pilana. Applicant—Kosdeewage Matheshami of Pilana.

1	Kerenketiyapunchikanda	Crown	Patana	0	3	37	101.50§
2	Kurunduwatta	K. M. R. M. Ramanathan Chetty of Kaluwella	{ Garden .. } { Plantation .. }	0	1	5	{ 100§ } { 151.60 }
3	Kerenketiyapunchikanda	Crown	Patana (not for sale)	0	0	9	—

Preliminary plan 10,791. Village—Imaduwa. Applicant—Gallaluwa Arachchige Ernest *alias* Don Mathes.

1	Punchiduwelagoda <i>alias</i> Kongahawattadeniyagoda	Crown	Garden (not for sale)	0	0	19	—
2	Do.	G. A. Ernest <i>alias</i> Don Mathes	{ Garden .. } { Plantation .. }	0	1	27	{ 50 } { 6.55 }

* With mining rights Rs. 165.
† With mining rights Rs. 160.

‡ With mining rights Rs. 150
§ With mining rights Rs. 200.

|| Reservation.

Further information regarding these lands can be obtained from the Government Agent, Southern Province, and plans of them from the Surveyor-General.

Colonial Secretary's Office
Colombo, May 10, 1918.

A. S. PAGDEN,
Acting Colonial Secretary.

No. 3,142, S. P.—The Government Agent, Southern Province, will on Tuesday, July 23, 1918, at 1 P.M., at his office in Galle Kachcheri, put up to auction, for sale or settlement, or will otherwise dispose of, the under-mentioned portion of Crown land, in accordance with the regulations of Government regarding land sales. An allotment of land situated in the Talpe pattu division of the Galle District of the Southern Province.

Preliminary plan 10,786. Village—Udubettawa.

Lot.	Name of Land.	Name of Applicant.	Description.	Extent.			Upset price per acre, Rs.
				A.	R.	P.	
1	Gonamullekanda	Mr. E. B. Wickremanayaka of Galle	Scrub jungle	1	0	10	50
2	Do.	—	Open land (not for sale)	0	0	5	—*

* Reservation.

Further information regarding this land can be obtained from the Government Agent, Southern Province, and the plan of it from the Surveyor-General.

Colonial Secretary's Office,
Colombo, May 11, 1918.

A. S. PAGDEN,
Acting Colonial Secretary.

No. 3,143, S. P.—The Government Agent, Southern Province, will on Tuesday, July 2, 1918, at 1 P.M., at his office in Galle Kachcheri, put up to auction, for sale or settlement, or will otherwise dispose of, the under-mentioned portions of Crown land, in accordance with the regulations of Government regarding land sales. Thirteen allotments of land situated in the Bentota-Walallawiti korale division of the Galle District of the Southern Province.

Preliminary plan 9,962. Village—Bambarawana. Applicant—Andravas Patabendi Irmelis de Vas of Ambalangoda.

Lot.	Name of Land.	Name of Claimant.	Description.	Extent.			Upset price per acre, Rs.
				A.	R.	P.	
4078	Kapuruwattepolleuwa	Crown	Jungle	2	3	21	60

Preliminary plan 10,229. Village—Godamuke. Applicant—Jayasinhage Pichoris of Uhanowita.

1	Paragahapitakele	Crown	Low jungle	1	0	13	75*
---	------------------	-------	------------	---	---	----	-----

Preliminary plan 10,251. Village—Poddiwala. Applicant—Nil.

1	Olagodakaratuwa	P. H. Don Kirinelis, Police Officer of Poddiwala	{ Garden .. } { Plantation .. }	0	1	26	{ 60 } { 4.50 }
---	-----------------	--	------------------------------------	---	---	----	--------------------

Preliminary plan 10,606. Village—Bambarawana. Applicant—Andravas Patabendi Irmelis de Vas of Ambalangoda.

1	Kapurawattekele <i>alias</i> Kok-tiyawaladolakanda	Crown	Jungle	4	0	23	80
---	--	-------	--------	---	---	----	----

Preliminary plan 10,725. Village—Goluwamulla. Applicant—D. J. E. Wijesinha of Watugedera.

Lot.	Name of Land.	Name of Claimant.	Description.	Extent. Upset price	
				A. R. P. per acre,	Rs.
2	Radatotalangaudumulla	D. J. E. Wijesinha of Watugedera	Owita	0 0 15	60
Preliminary plan 10,792. Village—Himbutugoda. Applicant—Himbutugoda Radage Suwaneris of Himbutugoda.					
1	Hunguwalapolleuwa	Crown	Chena	0 3 36	75
Applicant—Nil.					
2	Hunguwalapolleuwa	—	Garden (not for sale)	—	—†
Preliminary plan 10,796. Village—Weiheha. Applicant—Nil.					
3	Olagodakurunduwatta	Ruanpura Hendrick of Randoomba	Contains cinnamon	0 0 14	100‡
Preliminary plan 10,780. Village—Batuwanhena. Applicant—Nil.					
3	Pelengahaowita	K. I. Oidiris Appu of Galmangoda	{ Owita .. } { Plantation .. }	0 1 5	{ 50 } { 5 }
Preliminary plan 10,802. Village—Yalagama. Applicant—W. D. Carolis Appuhami, Police Officer of Yalagama.					
1	Okandegodakele	Crown	Jungle	1 0 14	60
Applicant—Nil.					
2	Okandegodakelewatta	P. L. Davith Sinno and I. P. Andy	{ Garden .. } { Plantation .. }	0 0 26	{ 60 } { 13.50 }
3	Okandegodakele	Crown	Jungle (not for sale)	0 0 15	—§
4	Do.	D. R. Ranasinha	{ Contains rubber .. } { Plantation .. }	0 0 17	{ 60 } { 1.25 }
5	Do.	P. L. Davith Sinno and I. P. Andy	{ Garden .. } { Plantation .. }	0 0 19	{ 60 } { 9.50 }
Preliminary plan 10,818. Village—Goluwamulla. Applicant—Nil.					
1	Annasigalodawatta	Opatakankanange Podiappu	{ Garden .. } { Plantation .. }	0 0 29	{ 45 } { 3.80 }

* With mining rights Rs. 250. † Land unclaimed by Crown. ‡ With mining rights Rs. 300. § Reservation.

Further information regarding these lands can be obtained from the Government Agent, Southern Province, and plans of them from the Surveyor-General.

Colonial Secretary's Office,
Colombo, May 14, 1918.

A. S. PAGDEN,
Acting Colonial Secretary.

LAND SALES IN THE NORTHERN PROVINCE.

No. 868, N. P.—The Government Agent, Northern Province, will on Tuesday, June 25, 1918, at 12 noon, at his office in Jaffna, put up to auction, for sale or settlement, or will otherwise dispose of, the under-mentioned portions of Crown land, in accordance with the regulations of Government regarding land sales. Twenty-three allotments of land situated in the Vadamardachy West and other divisions of the Jaffna District of the Northern Province.

Lot.	Name of Land.	Name of Applicant.	Description.	Extent. Upset price	
				A. R. P. per acre,	Rs.
Preliminary plan 4,970. Village—Karanavai South.					
1	Venthaivirali	A. Philip	Fit for paddy	1 3 20	20
Preliminary plan 4,972. Village—Karaveddy East.					
1	Taralappuvadakku	Encroachment by S. Thamote-ram	Paddy field	1 2 9	16
3	Do.	do.	do.	2 2 8	16
2	Do.	—	Reservation for right of way	0 1 0	—*
Preliminary plan 5,008. Village—Varani North.					
1	Velayarpulam Veddukkadu	Encroachment by Kandiar Vallai	Partly cultivated with paddy	1 0 24	40
2	Velayarpulam	—	Pond (to be reserved)	0 0 32	—*
3	Velayarkulampuddi	do.	High ground	0 0 21	—*
Block survey preliminary plan 46, advanced extract No. 1. Village—Uriyan.					
1	Palayadi	K. Sellappah	Fit for paddy	1 0 0	16
Preliminary plan 4,999. Village—Tanmakkeni.					
3	Tharavai	Encroachment by S. Eliatamby	Coconut garden	2 2 26	40
Preliminary plan 4,954. Village—Urvamkanpattu.					
1	Karukaivayal	J. Cherubim	Fit for paddy	2 1 3	16
2	Do.	—	Reservaton for road	0 0 13	—*
Preliminary plan 5,017. Village—Malvil.					
1	Puliadikadu	K. Sinnatamby	Fit for paddy	3 0 31	17
2	Do.	—	Reservation for right of way	0 0 22	—*
4	Do.	K. Venasitamby	Fit for paddy	3 1 4	17
5	Do.	—	Reservation for right of way	0 0 37	—*
Preliminary plan 4,317. Village—Achchuvveli.					
2134	Vannankulakadu	—	To be reserved	{ 0 1 7 }	—*
2134a					
2134b				Do.	Rocky soil
Preliminary plan 4,645. Village—Nirveli South.					
10	Potharmadathukkaladdi	—	Waste land fit for garden	0 2 2.75	25

Lot.	Name of Land.	Name of Applicant.	Description.	Extent.		Upset price A. B. P. per acre, Rs.
				A.	B. P.	
Preliminary plan 4,635. Village—Marutankeni.						
1	Manalkadu	S. Thevasagayam	Jungle fit for dwelling	4	0 21	20
3	Do.	—	Open land fit for building	4	1 30	18
Preliminary plan 4,681. Village—Karampan.						
14	Orundi	—	Fit for coconut	0	3 19	18
21	Do.	—	Fit for paddy	0	2 18	16

* Not for sale.

Further information regarding these lots can be obtained from the Government Agent, Northern Province, and plans of them from the Surveyor-General.

Colonial Secretary's Office,
Colombo, May 14, 1918.

A. S. PAGDEN,
Acting Colonial Secretary.

LAND SALES IN THE EASTERN PROVINCE.

No. 1,478, E. P.—On Thursday, July 25, 1918, at 10 A.M., the Government Agent for the Eastern Province will put up for sale or settlement or otherwise dispose of, at Tirukkcoil Resthouse, the under-mentioned portions of Crown land, on the terms authorized by Government. Thirty allotments of lands situated in Akkarai and Panawa pattus of the Batticaloa District, Eastern Province.

Akkarai Pattu.

Lot.	Name of Land.	Name of Encroacher.	Description.	Extent.	
				A.	B. P.
Preliminary plan 5,184. Village—Tampaddai.					
1	Tampaddaipumi	T. K. Muttupillai (applicant)	Open land (encroachment by M. Periyatamby)	0	1 38
2	Do.	A. Kandappukurukkal	Coconut garden	0	0 12
3	Do.	S. Ponniah	do.	0	1 11
4	Do.	K. Subramaniam	do.	0	1 13
5	Do.	K. Kannamuttu	do.	0	1 23
6	Alaiyadivalavu	T. K. Kanapathipillai (applicant)	Scrub jungle	1	0 2
7	Do.	General sale	do.	0	1 28
Preliminary plan 5,196. Village—Tampiluvil.					
1	Fuvarasadivalavu	K. Kandan (applicant)	Chena land (cultivated by applicant on permit)	0	0 28
2	Taravaivalavu	T. V. Tharmavaiyiam	Paddy land	0	0 35
3	Periyakanuadipumi	T. Tamodarampillai	Paddy field	0	1 3
4	Puliadivalavu	Sinnachchi, wife of A. Kanagaratnam	Garden	0	0 12
5	Taravaivalavu	Claimed by Velachchy Pitchchappillai and Patanian Taivanai	Coconut garden	0	0 34
6	Do.	—	Open land and pond (to be reserved for the use of the dhobies). Not for sale	0	1 3
7	Do.	—	Lane (reservation for lane). Not for sale	0	0 25
Preliminary plan 5,200. Village—Karunkodditivu.					
3	Punantivu	S. Arumugam and S. Sinnapillai	Coconut garden	0	1 1
5	Do.	—	Open land (reservation for path). Not for sale	0	0 13

Panawa Pattu.

Preliminary plan 4,658. Village—Panawa.					
2633	Veeragahawalawa	D. P. Arnolis Appu (applicant)	Jungle fit for coconuts	1	0 10.50
2637	Millagahawalawa	General sale	Jungle and open land fit for coconuts	1	1 6.25
Preliminary plan 4,575. Village—Panawa.					
1958	Panawakadu or Kadupoomi	General sale	Jungle fit for coconuts	0	1 35.87
1959	Do.	do.	do.	0	1 28.87
Preliminary plan 5,181. Village—Pottuvil.					
1	Vaddivelipumi	P. H. K. Rasiyah (applicant)	Scrub jungle	1	0 23
2	Do.	General sale	do.	0	2 38
3	Vaddivelikadu	K. Arumugam (applicant)	do.	0	3 31
4	Do.	S. Sankaman (applicant)	do.	0	3 31
5	Do.	M. Muttulingam (applicant)	do.	1	0 4
6	Vaddivelipumi	General sale	do.	0	2 0
7	Do.	Annamuttu, widow of Kuruvittai (applicant)	do.	0	2 26
8	Do.	Kovinder Muththachchi and Muttu	Scrub jungle with palmyra trees	0	1 5
9	Do.	A. Seenitamby (applicant)	Scrub jungle	0	3 3
10	Do.	—	Scrub jungle (reservation for path). Not for sale	0	3 0

N.B.—Upset price will be notified at the time of sale.

Further information regarding these lands can be obtained from the Government Agent, Eastern Province, and plans of them from the Surveyor-General.

Colonial Secretary's Office,
Colombo, May 11, 1918.

A. S. PAGDEN,
Acting Colonial Secretary.

LAND SALES BY THE SETTLEMENT OFFICER.

SOUTHERN PROVINCE.

No. 4,649, S. O.—On Tuesday, July 16, 1918, at 1 P.M., the Land Settlement Officer will put up for sale or settlement, at Walasmulla Resthouse, the under-mentioned portions of Crown land, on the terms authorized by Government. Forty-six allotments of land situated in the West Giruwa pattu division of the Hambantota District of the Southern Province.

Lot.	Name of Land.	Name of Claimant.	Description.	Extent.		
				A.	R.	P.
10c	Muttagewatta	Kakulamullage Davithhamy	Garden	0	0	34
19b	Do.	do.	Chena	0	3	13
19d	Do.	do.	do.	0	1	6
10e	Paluwatta	Hewagamage Siman	Garden	0	1	32
19c	Do.	do.	Sweet potato	0	0	17
10h	Tadagalawatta	Kulasin Arachchige Kiri Appu	do.	0	0	14
14o	Do.	do.	do.	1	0	24
10j	Arekoratuwa	Patiranage Salamon	Garden	0	0	18
14g2	Do.	do.	Chena	0	1	32
14e	Do.	do.	do.	0	0	31
10k	Rukattanagahawatta	do.	Garden	1	1	8
14g	Munkoratuwa	Hewakolambage Don Juwanis	Chena	1	0	5
14h	Talgahawalawatta	Ditto Don Davith	Garden	2	1	16
14h1	Talgahawala	do.	Paddy	1	0	0
14i	Bogahawatta	Munasin Patiranage Don Nikulas	Chena	2	0	4
14j	Kirindegederawatta	Waduwadaniyagamage Dineshamy and others	do.	1	2	32
14j2	Wewagawawatta	Ditto Samel	do.	0	0	29
14k	Liyangahakella	Owilanawagachchige Don Mathes	do.	0	1	2
14l	Wekadekoratuwa	Waduwadaniya Gamachchige Andris	do.	2	2	19
14p	Maragahawatta	Patiranage Isuru Appu	do.	0	2	38
19a	Nugagahawatta	Jayasekarage Odiris	do.	0	2	0
26	Arehena	Jayawickrama Gamachchige Don Juwanis	do.	1	1	20
28	Bakmiwalahena	Dhammajoti Terunnanse of Julampitiya Pansala	Garden	1	1	17
33	Nugehena	Waduwadaniya Gamachchige Siddi Appu	Chena	1	0	28
39	Kapugamagehena	Gamage Andris	do.	1	1	12
40	Do.	Crown	Open land	1	2	25
62b	Kankanangewewa	do.	Paddy	0	2	10
63	Bogahahena	do.	Chena	1	1	2
67	Liyangahawalahena	Hakmana Kankanange Carolis	Garden	1	2	28
72s	Do.	do.	Sweet potato	2	0	31
72l	Hessapittaniya	A. Attadassi Thero	Garden	0	3	2
72p	Karapunchagahahena	Kakuluwamulla Kankanange Heen Baba	Sweet potato	1	0	18
72q	Konkotehena	Abeysin Gamachchige Don Nikulas	do.	1	1	23
72r	Kanketahena	Hetti Arachchige Don Siman	do.	1	0	18
72t	Kalugahahena alias Karadiyehena	Maddumage Silinduhamy	Garden	2	0	18
72u	Gamachchigewatta	Don Juwanis Wanigaratne	Bare land	1	2	26
72v	Karadiyehena	Don Carolis Goonasekera Velappuli	Chena	0	2	17
72z	Batalawattehena	Kakuluwamullagamage Andris Appu	Garden	2	1	22
72aa	Liyangasara	Hakmana Kankanange Carolis	do.	2	2	27
72ab	Rukattanehena	Don Carolis Goonasekera Velappuli	do.	1	3	26
72ac	Dambehena	Kakuluwamullage Loku Appu	do.	0	2	4
72af	Dewarawa	Don Juwanis	do.	0	2	13
72ag	Dewarawekoratuwa	Hewakolambage Baba Appu	do.	1	1	26
72ah	Arekoratuwa	Jayawickrama Arachchige Don Siman	do.	0	2	30
72ai	Karagahapotawewatta	Sultan Marikkar	do.	0	3	32
72ak	Gebalamayagewatta	Siribaddana Kankanange Tinohamy and ditto Kirihamy	do.	0	3	8

Upset price at Rs. 15 to Rs. 50 per acre. Further information regarding these lands can be obtained from the Land Settlement Officer, and plans of them from the Surveyor-General.

Colonial Secretary's Office,
Colombo, May 14, 1918.

A. S. PAGDEN,
Acting Colonial Secretary.

No. 4,650, S. O.—On Tuesday, July 16, 1918, at 1 P.M., the Land Settlement Officer will put up for sale or settlement, at Walasmulla Resthouse, the under-mentioned portion of Crown land, on the terms authorized by Government. An allotment of land situated in the West Giruwa pattu division of the Hambantota District of the Southern Province.

Lot.	Name of Land.	Name of Claimant.	Description.	Extent.		
				A.	R.	P.
24	Ehelagahahenewatta	(1) Ekanayake Arachchige Don Cornelis, (2) ditto Heen Appu	Chena	2	2	19

Upset price at Rs. 30 per acre. Further information regarding this land can be obtained from the Land Settlement Officer, and plan of it from the Surveyor-General.

Colonial Secretary's Office,
Colombo, May 14, 1918.

A. S. PAGDEN,
Acting Colonial Secretary.

No. 4,659, S. O.—On Saturday, July 6, 1918, at 1 P.M., the Land Settlement Officer will put up for sale or settlement, at Kahawatta, the under-mentioned portions of Crown land, on the terms authorized by Government. Twenty-one allotments of land situated in the West Giruwa pattu division of the Hambantota District of the Southern Province.

Block survey preliminary plan 308.—Puwakdandawa.				
Lot.	Name of Land.	Name of Claimant.	Description.	Extent. A. R. P.
4m	Dangahahena	(1) Abesekarakankanange Levinis Appu, (2) ditto Don Samel, both of Puwakdandawa	Citronella	3 1 19
27a1	Beliatta boutique	Loku Henedige Simon Silva of Beliatta	Building, garden	0 0 2-125
63e	Patiranagewatta Patirannehelagewatta	(1) Merinchi Sattambige Don Davith of Puwakdandawa, (2) Wiladdara Hillege Punchihamy, (3) Tuppahige Lewenisappu of ditto, (4) Don Johanis de Silva Wickramasuriya of Kahawatta	Garden	1 3 17
78a	Palliyagawawatta	Balamanage Jayatuhamy of Puwakdandawa	Citronella	0 3 30
86	Kapuhena	Wengappuli Achchige Luwina Hamy of Sitanamaluwa	Garden	3 2 3
148a	Egodahawatta	(1) Galagama Wickramage Nonnohamy of Puwakdandawa, (2) Merenchige Konnehamy of Beliatta	Garden	0 2 25
148b	Do.	do.	Chena	0 0 32
168b	Lolugahawatta	Wirasin Patiranage Thomishamy of Puwakdandawa	Garden	0 3 18
152a	Kachcheriralagehena	Punchinona Abesuriya of Beliatta	Citronella	4 1 23
152b	Bogahakoratuwa	(1) Uparis de Silva Wickramasuriya, Town Arachchi of Beliatta, (2) Katuwana Gamacharige Abehami of Puwakdandawa, (3) Kankanangamage Don Juwanis of ditto	do.	2 3 34
152c	Lolugahakoratuwa	(1) Kankanangamage Davith Hamy of Puwakdandawa, (2) Pontheris de Silva Abesuriya of Beliatta	Garden	1 2 29
152l	Bogahahena and Katukossa	Uparis de Silva Wickramasuriya, Town Arachchi of Beliatta	Citronella	2 2 37
191	Polgahadeniyewewa	do.	Tank	0 0 37
192	Beliattewala	do.	Abandoned field	0 1 35
193	Katukossewatta	do.	Citronella	3 1 26
152i	Ketangahahena	do.	Chena	0 2 6
152j	Do.	(1) Ridiyegamage Tido of Puwakdandawa, (2) Kahagala Kankanapanditage Bacheho of ditto	Citronella	0 2 11
165k	Suriyagahawattekebella	(1) Kodituwakku Kankanange Sidoris Appu, (2) ditto Hin Appu, (3) ditto Don Davith, (4) ditto Nikulas Hamy, (5) ditto Charles, (6) ditto Babahamy, all of Puwakdandawa	do.	1 2 39
168b	Lolugahawatta	Wirasin Patiranage Thomis Hamy of ditto	Garden	0 3 18
180b	Inginigahakoratuwa	(1) Jagodage Thomis of Puwakdandawa, (2) Badaturuge Silindu of Palapota	do.	1 1 16
183	Godawanekoratuwa and Wira.ungekoratuwa	(1) Badaturuge Silinduhamy of Palapota, (2) Jagodage Karo of Puwakdandawa	do.	1 1 36

Upset price at Rs. 15 to Rs. 50 per acre. Further information regarding these lands can be obtained from the Land Settlement Officer, and plans of them from the Surveyor-General.

Colonial Secretary's Office,
Colombo, May 15, 1918.

A. S. PAGDEN,*
Acting Colonial Secretary.

No. 4,660, S. O.—On Saturday, July 6, 1918, at 1 P.M., the Land Settlement Officer will put up for sale or settlement, at Kahawatta, the under-mentioned portions of Crown land, on the terms authorized by Government. Eight allotments of land situated in the West Giruwa pattu division of the Hambantota District of the Southern Province.

Block survey preliminary plan 291.—Kahawatta.				
Lot.	Name of Land.	Name of Claimant.	Description.	Extent. A. R. P.
86	Putukakulehena	Jayasing Arachchige Mohotti of Kahawatta	Nativegarden	1 1 31
22v	Peragahahena	Hewakopparage Don Mathes de Silva of Kahawatta	Citronella	11 3 0
22x	Bogahahena	do.	do.	10 2 39
32	Mahahena	Tuduwwattege Andiris de Silva P. O. of Kahawatta	do.	3 1 0
34	Mylagahahena	do.	do.	17 1 28
64	Mahagamagehena, Mahahena	do.	Native garden	5 0 0
22aa	Diulegahahena	Tuduwwattege Andreas de Silva, Vel-Vidane of Kahawatta	do.	22 1 23
23	Landaradugearedeniya	do.	Deniya	0 3 10

Upset price at Rs. 15 to Rs. 50 per acre. Further information regarding these lands can be obtained from the Land Settlement Officer, and plans of them from the Surveyor-General.

Colonial Secretary's Office,
Colombo, May 15, 1918.

A. S. PAGDEN,
Acting Colonial Secretary.

NORTH-WESTERN PROVINCE.

No. 4,651, S. O.—On Monday, July 8, 1918, at 12 noon, the Land Settlement Officer will put up for sale or settlement, at Puskoladeniya Camp, the under-mentioned portion of Crown land, on the terms authorized by Government. An allotment of land situated in the Udukaha korale south of the Dambadeni hatpattu division of the Kurunegala District of the North-Western Province.

Block survey preliminary plan 449.—Boyawalana.				
Lot.	Name of Land.	Name of Claimant.	Description.	Extent. A. R. P.
64c	Kendagollemukalana	Crown, applied for by P. B. Tillakaratne	Forest	3 1 11

Upset price at Rs. 15 to Rs. 50 per acre. Further information regarding this land can be obtained from the Land Settlement Officer, and plan of it from the Surveyor-General.

Colonial Secretary's Office,
Colombo, May 14, 1918.

A. S. PAGDEN,
Acting Colonial Secretary.

No. 4,652, S. O.—On Monday, July 8, 1918, at 12 noon, the Land Settlement Officer will put up for sale or settlement, at Puskoladeniya Camp, the under-mentioned portion of Crown land, on the terms authorized by Government. An allotment of land situated in the Udukaha korale west of the Dambadeni hatpattu division of the Kurunegala District of the North-Western Province.

Block survey preliminary plan 566.—Paranagama.

Lot.	Name of Land.	Name of Claimant.	Description.	Extent. A. R. P.
30	Moragollemukalana	.. Crown	.. Forest	.. 1 0 21

Upset price at Rs. 45 to Rs. 100 per acre. Further information regarding this land can be obtained from the Land Settlement Officer, and plan of it from the Surveyor-General.

Colonial Secretary's Office,
Colombo, May 14, 1918.

A. S. PAGDEN,
Acting Colonial Secretary.

No. 4,653, S. O.—On Friday, July 12, 1918, at 12 noon, the Land Settlement Officer will put up for sale or settlement, at Amunugama Camp, the under-mentioned portion of Crown land, on the terms authorized by Government. An allotment of land situated in the Rekko pattu of the Dambadeni hatpattu division of the Kurunegala District of the North-Western Province.

Block survey preliminary plan 1,490.—Badahadara.

Lot.	Name of Land.	Name of Claimant.	Description.	Extent. A. R. P.
56	Oyagawamukalana	.. Crown	.. Forest	.. 1 0 19

Upset price at Rs. 15 to Rs. 50 per acre. Further information regarding this land can be obtained from the Land Settlement Officer, and plans of them from the Surveyor-General.

Colonial Secretary's Office,
Colombo, May 14, 1918.

A. S. PAGDEN,
Acting Colonial Secretary.

No. 4,654, S. O.—On Thursday, July 11, 1918, at 12 noon, the Land Settlement Officer will put up for sale or settlement, at Alawwa Camp, the under-mentioned portion of Crown land, on the terms authorized by Government. An allotment of land situated in the Udukaha korale south of the Dambadeni hatpattu division of the Kurunegala District of the North-Western Province.

Block survey preliminary plan 466.—Mabopitiya.

Lot.	Name of Land.	Name of Claimant.	Description.	Extent. A. R. P.
25	Etmalakadamukalana	.. Crown	.. Forest	.. 1 1 36

Upset price at Rs. 15 to Rs. 100 per acre. Further information regarding this land can be obtained from the Land Settlement Officer, and plan of it from the Surveyor-General.

Colonial Secretary's Office,
Colombo, May 14, 1918.

A. S. PAGDEN,
Acting Colonial Secretary.

No. 4,661, S. O.—On Thursday, July 11, 1918, at 12 noon, the Land Settlement Officer will put up for sale or settlement, at Alawwa Camp, the under-mentioned portions of Crown land, on the terms authorized by Government. Two allotments of land situated in the Udukaha korale south of the Dambadeni hatpattu division of the Kurunegala District of the North-Western Province.

Block survey preliminary plan 489.—Bogahawatta.

Lot.	Name of Land.	Name of Claimant.	Description.	Extent. A. R. P.
33	Kendagollewatta	.. (1) Kahagolladewage Babanisa, (2) ditto Sasana, (3) ditto Pila, (4) ditto Antoniya, (5) ditto Abilinu, (6) ditto Singa, (7) ditto Kiri Sanga	.. Garden	.. 0 3 7
33b	Kendagollehena	.. do.	.. Chena	.. 0 2 17

Upset price at Rs. 15 to Rs. 50 per acre. Further information regarding these lands can be obtained from the Land Settlement Officer, and plans of them from the Surveyor-General.

Colonial Secretary's Office,
Colombo, May 15, 1918.

A. S. PAGDEN,
Acting Colonial Secretary.

No. 4,662, S. O.—On Wednesday, July 3, 1918, at 12 noon, the Land Settlement Officer will put up for sale or settlement, at Kosgolla Bungalow, the under-mentioned portion of Crown land, on the terms authorized by Government. An allotment of land situated in the Mahagalboda Egoda korale of the Hiriyala hatpattu division of the Kurunegala District of the North-Western Province.

Preliminary plan 1,993.—Kalugalla.

Lot.	Name of Land.	Name of Claimant.	Description.	Extent. A. R. P.
9955½a1	Mylagahamulahena and watta	.. William Jayasundera	.. Garden and chena	.. 0 1 2

Upset price at Rs. 15 to Rs. 50 per acre. Further information regarding this land can be obtained from the Land Settlement Officer, and plan of it from the Surveyor-General.

Colonial Secretary's Office,
Colombo, May 15, 1918.

A. S. PAGDEN,
Acting Colonial Secretary.

PROVINCE OF UVA.

No. 4,655, S. O.—On Monday, July 15, 1918, at 11 A.M., the Land Settlement Officer will put up for sale or settlement, at Welimada, the under-mentioned portions of Crown land, on the terms authorized by Government. Eleven allotments of land situated in the Dambawinpalata of the Udukinda division of the Badulla District of the Province of Uva.

Lot.	Name of Land.	Name of Claimant.	Description.	Extent.	
				A. R. P.	
Block survey preliminary plan 191.—Udalakumbura.					
1d	Asweddumewatta	Crown, encroachment by Alutgedera Meddama Ela Duraya	Garden	0	2 0
1c	Do.	Crown, encroachment by Yalpedige Banduwa	do.	0	1 5
34a	Do.	do.	do.	0	0 15
1h	Dikirillaulpotha	Crown, encroachment by Guruthalawe Gopura Saibo	Paddy	0	0 32
1k	Malduraellahena	Jayasinghe Pedige Rankira Ela Duraya	Chena	0	1 17
1l	Malduraellakumbura	do.	Paddy	0	0 14
28a	Kosgahaellawatta	Crown, encroachment by Upathkumburegedera Ran Bandiya	Garden	0	3 8
28b	Deyanna-arawa	Crown, encroachment by Deyanna-arawegedera Rammala	Paddy	0	1 36
28c	Do.	do.	Garden	0	1 11
34a	Asweddumewatta	Crown, encroachment by Yalpedige Banduwa	do.	0	0 15
44	Gorandiellahena	Claimed by Waguruwatte Garu and applied for by Appuhamy of Galedanda	Chena	1	0 37

Upset price at Rs. 15 to Rs. 50 per acre. Further information regarding these lands can be obtained from the Land Settlement Officer, and plans of them from the Surveyor-General.

Colonial Secretary's Office,
Colombo, May 14, 1918.

A. S. PAGDEN,
Acting Colonial Secretary.

No. 4,656, S. O.—On Friday, July 12, 1918, at 11 A.M., the Land Settlement Officer will put up for sale or settlement, at Passara, the under-mentioned portions of Crown land, on the terms authorized by Government. Five allotments of land situated in the Kandukara korale of Buttala division of the Badulla District of the Province of Uva.

Lot.	Name of Land.	Name of Claimant.	Description.	Extent.	
				A. R. P.	
Block survey preliminary plan 210.—Alupota.					
1w	Kalagahahena	Medagedera Naidehami	Chena	2	1 15
8	Ambagahahena	Ambagahagedera Suwanda	Garden	0	1 6
1cm	Purukotuwehena	Madduma Banda Katugaha Korala of Buttala	Chena	1	0 2
Block survey preliminary plan 198.—Walasella.					
1k	Balikolehenyaya	Gardiye Hewa Patinige Samel Silva of Medumpitiya	Chena	2	1 34
1c	Do.	do.	do.	0	3 32

Upset price at Rs. 15 to Rs. 50 per acre. Further information regarding these lands can be obtained from the Land Settlement Officer, and plans of them from the Surveyor-General.

Colonial Secretary's Office,
Colombo, May 14, 1918.

A. S. PAGDEN,
Acting Colonial Secretary.

No. 4,657, S. O.—On Thursday, July 11, 1918, at 11 A.M., the Land Settlement Officer will put up for sale or settlement, at Badulla, the under-mentioned portion of Crown land, on the terms authorized by Government. An allotment of land situated in the Rilpola korale of the Yatikinda division of the Badulla District of the Province of Uva.

Lot.	Name of Land.	Name of Claimant.	Description.	Extent.	
				A. R. P.	
Block survey preliminary plan 90.—Alutwela.					
1b	Allugollepatana	Crown, encroached upon by Elmshurst Tea and Rubber Estates, Ltd.	Garden	1	1 7

Upset price at Rs. 100 per acre. Further information regarding this land can be obtained from the Land Settlement Officer, and plan of it from the Surveyor-General.

Colonial Secretary's Office,
Colombo, May 14, 1918

A. S. PAGDEN,
Acting Colonial Secretary.

No. 4,658, S. O.—On Saturday, July 6, 1918, at 2 P.M., the Land Settlement Officer will put up for sale or settlement, at Ella, the under-mentioned portions of Crown land, on the terms authorized by Government. Four allotments of land situated in the Kumbalwela korale of the Yatikinda division of the Badulla District of the Province of Uva.

Lot.	Name of Land.	Name of Claimant.	Description.	Extent.	
				A. R. P.	
Block survey preliminary plan 2.—Gotuwala.					
A 1c	Unagollewatta	(1) Wijesundera Mudiyansele Ran Menika, (2) ditto Ukku Menika, (3) ditto Banda, (4) ditto Kuwa	Garden	0	3 10
Block survey preliminary plan 2A.—Gotuwala.					
46	Mahawatta	Kuda Henaya	Chena	0	1 24
46a	Mahawattapatana	Demodera Tea Company, Ltd.	Patana	0	1 26
46b	Mahawatta	Pattiyakumburegedera Sudu Banda and the Demodera Tea Co., Ltd.	Garden	0	0 23

Upset price at Rs. 15 to Rs. 50 per acre. Further information regarding these lands can be obtained from the Land Settlement Officer, and plans of them from the Surveyor-General.

Colonial Secretary's Office,
Colombo, May 14, 1918.

A. S. PAGDEN,
Acting Colonial Secretary.

THE Land Settlement Officer is prepared to receive on or before June 29, 1918, at the Land Settlement Office, Colombo, written applications for the lease in perpetuity from August 12, 1918, of the under-mentioned Crown land to be planted with tea or rubber.

No such applications will be entertained unless the applicant gives his full name and address, and until he makes with the Settlement Officer a deposit of Rs. 3 per acre. Such deposits will not be returned until the lease of the land has been sold or until it has been decided by the Settlement Officer that it will not be sold.

On July 12, 1918, at 11 A.M., at Passara, the sale of the lease of these lands will be put up to auction in accordance with the regulations of Government regarding the lease of Crown lands, but the bidding shall be confined to the original applicant and those other applicants whose applications shall have been made in the manner above specified.

The conditions of lease are obtainable on application from the Settlement Officer.

Three allotments of land situated in the village of Riti-gahaduwa, in block survey preliminary plan 261, in the Kandukara korale of the Buttala division of the Badulla District of the Province of Uva.

Lot.	Name of Land.	Name of Owner.	Description.	Extent.		
				A.	R.	P.
2	Mahatennapatana ..	Crown ..	Patana ..	70	1	15
7	Gallandapatana ..	do. ..	do. ..	21	3	8
8	Gallandemukalana ..	do. ..	Forest ..	15	2	35

Upset premium at Rs. 5.50 per acre. Annual rent per acre per annum Rs. 2.40 for the first thirty years.

Colonial Secretary's Office,
Colombo, May 14, 1918.

A. S. PAGDEN,
Acting Colonial Secretary.

LAND ACQUISITION NOTICES.

HAVING been duly directed by the Governor, with the advice of the Executive Council, acting under the provisions of "The Land Acquisition Ordinance of 1876," section 6, to take order for the acquisition of the following lands required for a public purpose, namely, for a site for a latrine and for a new road at Uyana and improving Lady de Soysa's drive, to wit:—

Lot.	Description.	Preliminary plan 16,703. Village—Uyana.	Name of Claimant.	Extent.		
				A.	R.	P.
1	Garden contains 5 coconut trees	Wijewardena Muhandiram of Sedawatta	0	0	6.11
2	Garden contains 3 coconut trees	Lambert Cooray of Uyana	0	0	6.87
3	Garden contains 2 coconut trees	Peter Soysa of Uyana	0	0	3.72
4	Garden contains 3 coconut trees	L. Mathes Silva ..	0	0	4.06
5	Do.	Dona Sarapina ..	0	0	3.21
6	Garden contains 6 coconut trees	N. Juan Fernando and V. Stephen de Mel	0	0	6.59
7	Garden contains 3 coconut trees	Heirs of Eddy Peiris ..	0	0	12.57
8	Do.	Harry Soysa ..	0	0	7.06
9	Garden contains 2 coconut trees and part of a cadjan shed	Juwanis Cooray ..	0	0	3.38
10	Garden contains 1 coconut tree	John S Cooray ..	0	0	3.47
11	Garden contains 1 coconut tree and 4 coconut plants	Pedro Silva ..	0	0	4
12	Garden contains 1 coconut tree	J. G. Fernando ..	0	0	4.19
13	Garden contains 10 coconut trees, 1 coconut plant, and part of a cadjan building	S. M. Silva and others	0	0	14.21
14	Garden contains 5 coconut trees and 1 coconut plant	F. T. de Mel ..	0	0	7.82
15	Garden contains 24 coconut trees	M. M. Cooray and M. D. Cooray	0	0	34.34
16	Garden contains 6 coconut trees, 2 coconut plants, and a well	Girigoris Silva ..	0	0	19.90
17	Coconut garden	B. P. Mendis Seneviratna	0	0	5
18	Garden contains 2 coconut trees and 7 coconut plants	P. Jusey Silva ..	0	0	3.72
19	Garden contains 3 coconut trees	S. M. Silva ..	0	0	5.01
20	Garden contains 10 coconut trees and 3 coconut plants	S. M. Silva and others	0	0	12.44
21	Garden contains 4 coconut trees and 1 tiled building (W. C.)	do. ..	0	0	20.34
22	Garden contains 3 coconut trees, 1 coconut plant, part of a tiled building, and part of a cadjan building	S. M. Silva ..	0	0	23.31

I hereby give public notice, as required by section 7, that the Government proposes to take possession of the lands. All persons interested in the aforesaid lands are hereby required to appear personally or by agent before me at this office on June 17, 1918, at 11 A.M., and to state the nature of their respective interests in the lands, and the amount and particulars of their claims to compensation for such interests.

The Kachcheri,
Colombo, May 16, 1918.

J. G. FRASER,
Government Agent.