

Ceylon Government Gazette

Published by Authority.

No. 6,946 — FRIDAY, MAY 31, 1918.

Part III.—Lands.

Separate paging is given to each Part in order that it may be filed separately.

	PAGE		PAGE		PAGE
Land Settlement Notices :—		Land Sales by the Government Agents :—		Land Sales by the Settlement Officer :—	
Preliminary Notices ..	969	North-Western Province ..	996	Northern Province ..	—
Final Orders ..	983	North-Central Province ..	998	Eastern Province ..	—
Land Sales by the Government Agents :—		Province of Uva ..	—	North-Western Province ..	1005
Western Province ..	—	Province of Sabaragamuwa ..	—	North-Central Province ..	—
Central Province ..	—	Land Sales by the Settlement Officer :—		Province of Uva ..	—
Southern Province ..	985	Western Province ..	—	Province of Sabaragamuwa ..	1005
Northern Province ..	—	Central Province ..	—	Land Acquisition Notices ..	1005
Eastern Province ..	—	Southern Province ..	1000	Land Resumption Notices ..	—

PRELIMINARY NOTICES.

Matara Notice No. 6,883.

Notice under "The Waste Lands Ordinances of 1897, 1899, 1900, and 1903."

TAKE notice that unless within three months from May 31, 1918, the persons, if any, who claim any interest in the lands hereinafter mentioned or in any one or more of such lands or to some interest therein make claim in person or in writing to the said lands or any of them or to some interest therein to J. M. Davies, Esq., Special Officer appointed under section 28 of "The Waste Lands Ordinances of 1897, 1899, 1900, and 1903," at his office at Colombo :

Such Special Officer, in pursuance of the powers vested in him by the said Ordinances, will declare by writing under his hand that the said lands, or such of them as to which no claim has been made, are the property of the Crown.

J. M. DAVIES,
Special Officer.

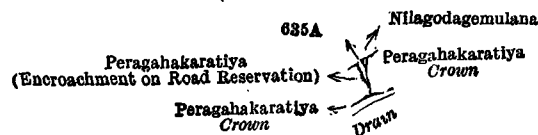
Description of the Lands referred to.

The following lots situated in the village of Porambakananke, in the Weligam korale of the Matara District, in the Southern Province, as described in the annexed diagrams :—

I.—Preliminary plan 559.

Lot.	Name of Land.	Extent, A. R. P.
635A ..	Road reservation ..	0 0 0-06

and bounded as follows: on the north by Nilagodagemulana claimed by Udapilage Don Juwanis and others; on the east by Peragahakaratiya declared to be the property of the Crown under the Waste Lands Ordinances; on the south by a drain and Peragahakaratiya declared to be the property of the Crown under the Waste Lands Ordinances; on the west by Peragahakaratiya (encroachment on road reservation) leased from the Crown.



Surveyor-General's Office,
Colombo, April 9, 1918.

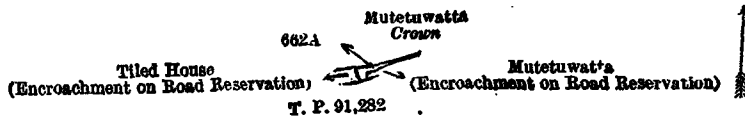
Scale of 1 Chain to an Inch.

C. R. LUNDIE,
for Surveyor-General.

II.—Preliminary plan 559.

Lot.	Name of Land.	Extent, A. R. P.
662A ..	Road reservation ..	0 0 0-07

and bounded as follows: on the north by Mutetuwatta declared to be the property of the Crown under the Waste Lands Ordinances; on the east by Mutetuwatta (encroachment on road reservation) leased from the Crown; on the south by Mutetuwatta (encroachment on road reservation) leased from the Crown and T. P. 91,282; and on the west by tiled house (encroachment on road reservation) leased from the Crown.



Surveyor-General's Office,
Colombo, April 9, 1918.

Scale of 1 Chain to an Inch.

Matara S. O. 1—1918.

C. R. LUNDIE,
for Surveyor-General.

Mullaitivu Notice No. 6,884.

Notice under "The Waste Lands Ordinances of 1897, 1899, 1900, and 1908."

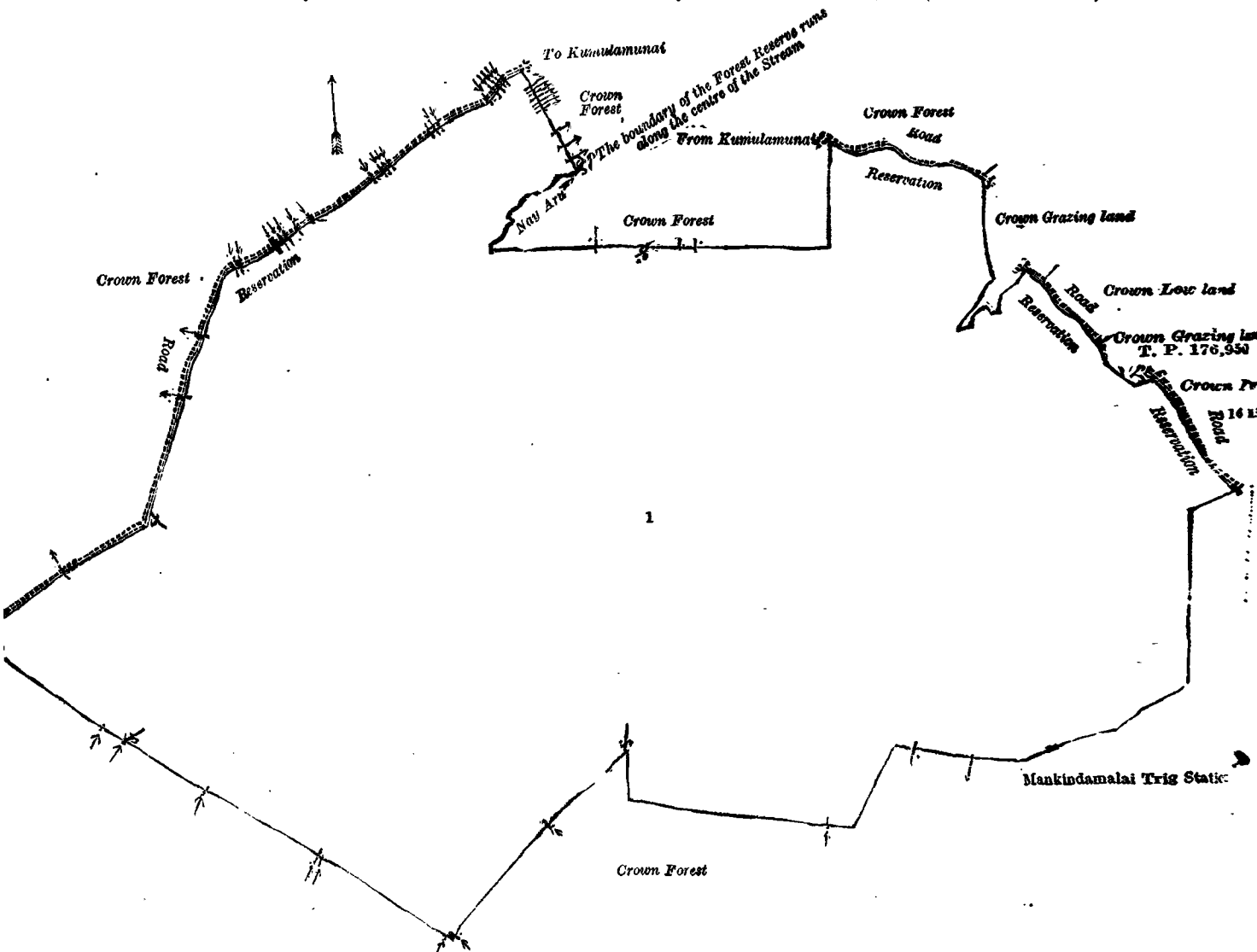
TAKE notice that unless within three months from May 31, 1918, the persons, if any, who claim any interest in the land hereinafter mentioned make claim in person or in writing to the said land or to some interest therein to J. M. DAVIES, Esq., Special Officer appointed under section 28 of "The Waste Lands Ordinances of 1897, 1899, 1900, and 1903," at his office at Colombo :

Such Special Officer, in pursuance of the powers vested in him by the said Ordinances, will declare by writing under his hand that the land, to which no claim has been made, is the property of the Crown.

J. M. DAVIES,
Special Officer.

Description of the Land referred to.

The land commonly called or known as Andankulam forest reserve (inclusive of paths), situated in the villages of Kumulamunai, Andankulam, Kokkuttoduvai, and Otiyamalai, in the Karikkaddumulai South and Melpattu North of the Maritime pattus and Vavuniya North of the Mullaitivu District, in the Northern Province, containing in extent 37,458 acres, and shown as lot 1 in preliminary plan 5,036 and in the annexed diagram ; and bounded as follows : on the north by the Crown forest, the Nay-arū (the boundary of the forest reserve runs along the centre of the stream), the Crown forest, the reservation for the road from Kumulamunai to Kokkuttoduvai (the Crown forest); on the east by the grazing land belonging to the Crown, the reservation for the road from Kumulamunai to Kokkuttoduvai (the grazing land belonging to the Crown, low land belonging to the Crown), the grazing land belonging to the Crown, T. P. 176,950, the reservation for the road from Kumulamunai to Kokkuttoduvai (the Crown forest), the Crown forest ; on the south by the Crown forest ; on the west by the reservation for the road from Otiyamalai to Kumulamunai (the Crown Forest).



Surveyor-General's Office,
Colombo, May 2, 1918.

Scale of 128 Chains to an Inch.

Mullaitivu S. O. 5—1918.

C. R. LUNDIE,
for Surveyor-General.

Mullaitivu Notice No. 6,885.

Notice under "The Waste Lands Ordinances of 1897, 1899, 1900, and 1903."

TAKE notice that unless within three months from May 31, 1918, the persons, if any, who claim any interest in the land hereinafter mentioned make claim in person or in writing to the said land or to some interest therein to J. M. Davies, Esq., Special Officer appointed under section 28 of "The Waste Lands Ordinances of 1897, 1899, 1900, and 1903," at his office at Colombo :

Such Special Officer, in pursuance of the powers vested in him by the said Ordinances, will declare by writing under his hand that the land, to which no claim has been made, is the property of the Crown.

J. M. DAVIES,
Special Officer.

Description of the Land referred to.

The land commonly called or known as Karunkalikulam forest reserve, situated in the villages of Nochchimodai, Ilamaruthankulam, Periyamarailuppai, Mamaduwa, Karunkalikkulam, Periyapuliyankulam, Pirappamaduwa, Mahakachchekodiya, Madukanda, Kudakachchikodiya, Nampankulam, Navatkulam and Alaikalluppoddakulam, in Kilakumulai South of the north of Vavuniya South of the Mullaitivu District, in the Northern Province, containing in extent 24,855 acres 1 rood and 12 perches, and shown as lot 1 in preliminary plan 5,033 and in the annexed diagram ; and bounded as follows : on the north by the Crown forest, the reservation for the road from Omantai to Periyamarailuppai (the Crown forest), the Crown forest, the reservation for the road to Periyamarailuppai (the Crown forest), the Crown forest ; on the east by the Crown forest (the boundary of the North-Central Province) ; on the south by the Crown forest (the boundary of the North-Central Province), the reservation for the road from Trincomalee to Etambaskada (the Crown forest), the Crown forest (the boundary of the North-Central Province) ; on the west by the reservation for the road from Etambaskada to Mylankulam, the Crown jungle, the reservation for the road from Etambaskada to Mylankulam, the Mylankulam tank, the Crown forest, the reservation for the road from Vavuniya to Trincomalee (the Crown forest), the Crown forest, Mahakachchakodiya tank, the Crown forest, the reservation for the road from Mamaduwa to Pirappamaduwa (the Crown forest), the Crown forest, the reservation for the road from Periyamarailuppai to Mamaduwa (the Crown forest), the Crown forest, the part of Mamadu-oya (the Crown forest), the reservation for the main road from Kandy to Jaffna, Nochchimodai tank, the reservation for the main road from Kandy to Jaffna.

NOTE.—The following lots lying within the above-mentioned boundaries are excluded from this notice, and their aggregate acreage of 163 acres and 32 perches is not included in the acreage of 24,855 acres 1 rood and 12 perches given above:—

		Preliminary plan 5,033.			Extent, A. R. P.		
Lot.	Name of Land.						
2	.. Velkele (T. P. 232,700)	3	1 23
A	.. Crown jungle and Maniyarkulam	159	3 9
						163	0 32

[For Diagram see page 972.]

Kurunegala Notice No. 6,886.

Notice under "The Waste Lands Ordinances of 1897, 1899, 1900, and 1903."

TAKE notice that unless within three months from May 31, 1918, the persons, if any, who claim any interest in the lands hereinafter mentioned or in any one or more of such lands or to some interest therein make claim in person or in writing to the said lands or any of them or to some interest therein to J. M. Davies, Esq., Special Officer appointed under section 28 of "The Waste Lands Ordinances of 1897, 1899, 1900, and 1903," at his office at Colombo :

Such Special Officer, in pursuance of the powers vested in him by the said Ordinances, will declare by writing under his hand that the said lands, or such of them as to which no claim has been made, are the property of the Crown.

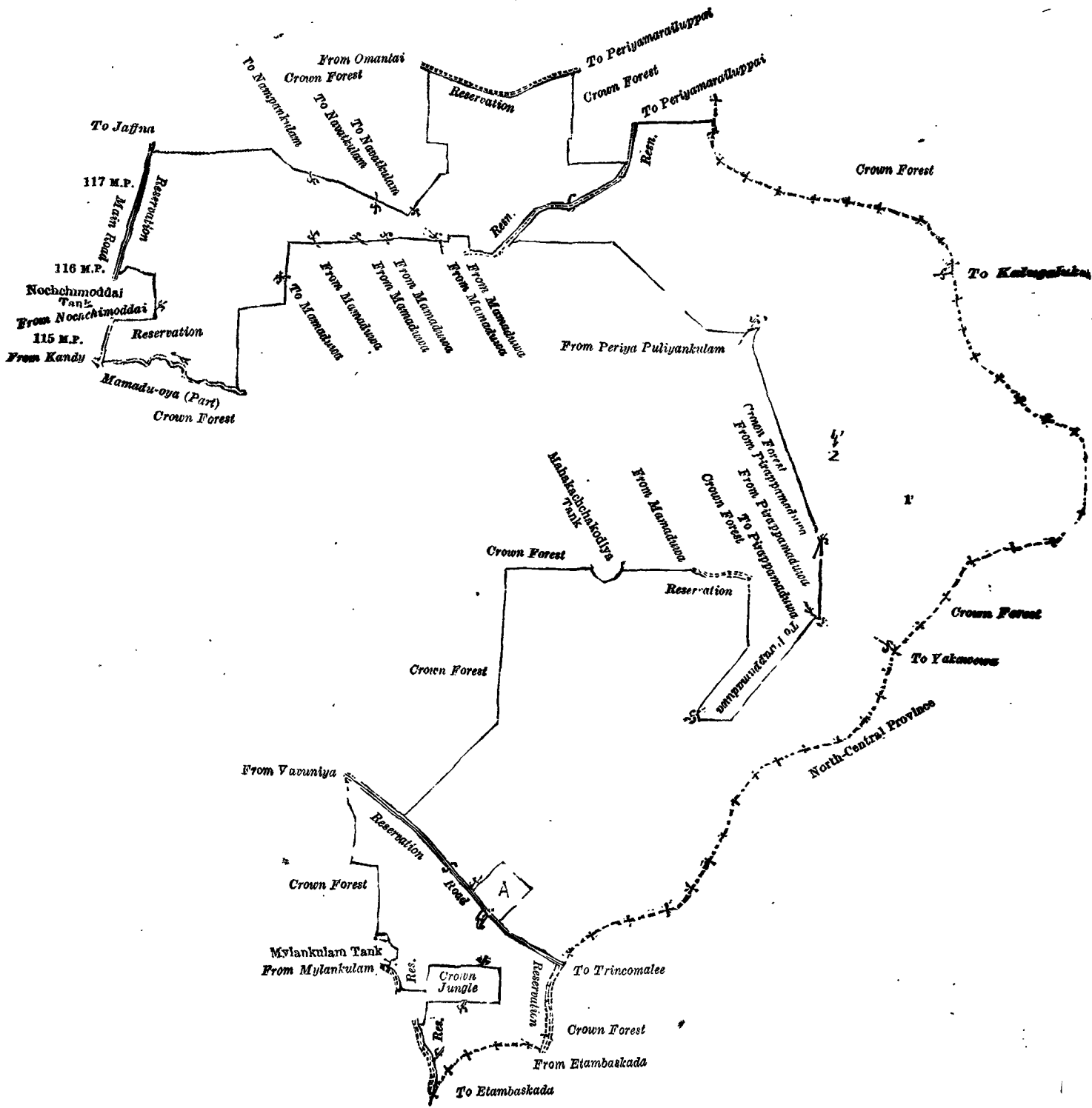
J. M. DAVIES,
Special Officer.

Description of the Lands referred to.

The following lots situated in the village of Dolohomuna, in the Giratalana korsale of the Dewameddi hatpattu of the Kurunegala District, in the North-Western Province, as described in the annexed diagram :—

Preliminary plan 1,723.

Lot.	Name of Land.	Extent, A. R. P.	Lot.	Name of Land.	Extent, A. R. P.
1	.. Kolamunu-oya (part of) stream	.. 1 1 4	29	.. Paluwatthehena, Kongahamulahena	.. 33 0 32
2	.. Otehena (reservation for Kolamunu-oya)	.. 5 0 29	30	.. Kongahamulahena (reservation for bund)	.. 0 0 20
3	.. Ebba (water-hole)	.. 0 3 13	31	.. Abangahawewa (tank)	.. 0 0 11
4	.. Otehena	.. 11 2 29	32	.. Gansabhawa road	.. 0 0 32
5	.. Ebba (water-hole)	.. 0 2 29	33	.. Paluwatthehenyaya (reservation for bund)	.. 1 1 19
6	.. Do.	.. 1 1 4	34	.. Ela (channel)	.. 0 0 14
7	.. Ela (channel)	.. 0 0 23	35	.. Paluwatthehena	.. 0 3 19
8	.. Kolamunu-oya (part of) stream	.. 2 1 11	36	.. Paluwatthehenyaya	.. 1 3 3
9	.. Wagollehena (reservation for Kolamunu-oya)	.. 11 0 16	37	.. Nebodapokuna (water-hole)	.. 0 1 18
10	.. Murutagahamulawala (water-hole)	.. 0 1 18	41	.. Kahatagahamulahena (reservation for road)	.. 0 0 15
11	.. Kahatagahamulahena, Kongahamulahena, Nabadapokunahena, Wagollehena, &c.	.. 84 0 28	42	.. Gansabhawa road	.. 0 1 0
15	.. Nabadapokunahena (reservation for bund)	.. 0 0 31	43	.. Kongahamulahena (reservation for bund)	.. 1 1 30
16	.. Dematagahawetiya (tank)	.. 0 3 31	44	.. Dolohomunewewa (tank)	.. 21 1 11
18	.. Patanigala (rock) (reserved for trigonometrical station)	.. 0 0 39	46	.. Nabiriththewatta	.. 1 3 16
21	.. Ela (channel)	.. 0 0 3	46½	.. Do. (reservation for road)	.. 0 0 15
25	.. Do.	.. 0 0 7	47	.. Bulugahamulahena (do.)	.. 0 0 23
28	.. Kotuwomullagalawalapakuna (water-hole)	.. 0 0 24	48	.. Bulugahawatta	.. 0 1 8
			48½	.. Do. (reservation for road)	.. 0 0 14
			49	.. Bulugahamulahena, Galagawahena, Kahatagahamulahena	.. 20 3 4
			49½	.. Bulugahawatta (reservation for road)	.. 0 0 15
			51	.. Kongahamulahena (reservation for bund)	.. 1 1 7
			52	.. Siyambalagaswewa (tank)	.. 3 2 20



Surveyor-General's Office,
Colombo, May 2, 1918.

Scale of 128 Chains to an Inch.

C. R. LUNDIE,
for Surveyor-General.

Mullaitivu S. O. 6—1918.

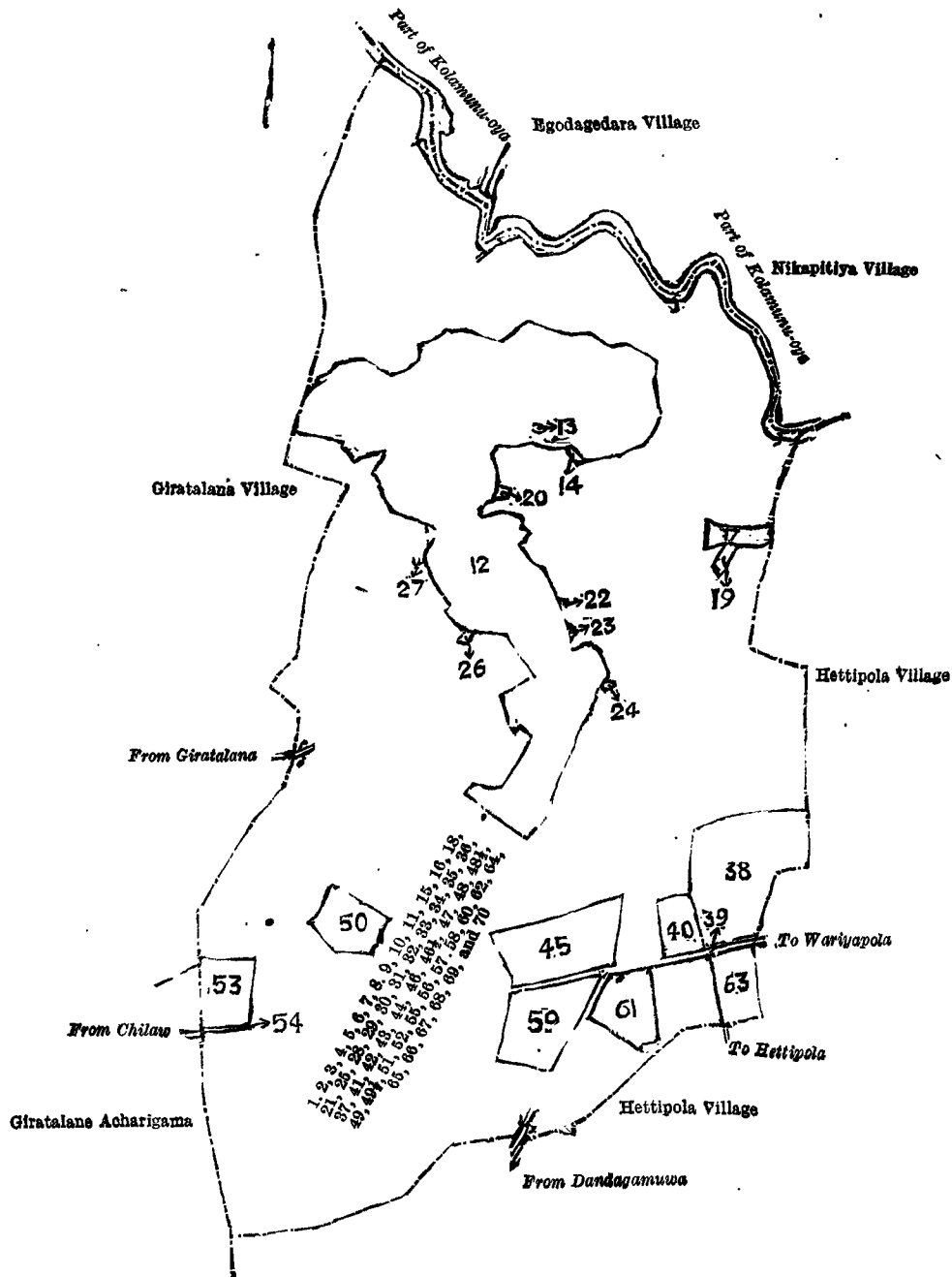
Lot.	Name of Land.	Extent, A. R. P.	Lot.	Name of Land.	Extent, A. R. P.
55 ..	Main road ..	2 0 33	65 ..	Kongahamulahena (reservation for road)	0 0 10
56 ..	Gallindahena (reservation for road) ..	0 3 29	66 ..	Gansabhawa road ..	0 0 31
57 ..	Kongahamulahenyaya ..	38 0 10	67 ..	Kongahamulahena (reservation for road)	0 1 8
58 ..	Do. (reservation for road) ..	0 0 31	68 ..	Kongahamulahena ..	1 2 39
60 ..	Minor road ..	0 2 13	69 ..	Keppitiyalandehena (cemetery) ..	0 2 31
62 ..	Kongahamulahena (reservation for road) ..	0 0 23	70 ..	Kongahamulahena ..	0 0 15
64 ..	Do. ..	4 3 3			
					260 0 1

and bounded as follows : on the north by part of Kolamunu-oya (the village limit of Egodagedera), part of Kolamunu-oya (the village limit of Nikapitiya); on the east by the village limit of Hettipola; on the south by the village limit of Hettipola; on the west by the village limit of Giritalana Acharigama, the village limit of Giritalana.

NOTE.—The following lots lying within the above-mentioned boundaries are excluded from this notice, and their aggregate acreage of 82 acres 1 rood and 2 perches is not included in the acreage of 260 acres and 1 perch given above:—

Preliminary plan 1,728.

Lot.	Name of Land.	Extent, A. R. P.	Lot.	Name of Land.	Extent, A. R. P.
12 ..	Wewapaula-aswedduma, Talgahawitiyakumbura, Kovilakumbura, Polkotuwekumbura, Pinkumbura, Oliyamullakumbura, &c.	49 3 30	39 ..	Bangalawatta (reservation for road) ..	0 0 6
13 ..	Mahawelakamata (threshing-floor) ..	0 0 13	40 ..	Kahatagahamulawatta (school and compound) ..	1 3 0
14 ..	Do. (do.) ..	0 0 12	45 ..	Kongahamulahena ..	5 0 26
17 ..	Patinigalagawawatta ..	0 3 35	50 ..	Siyambalagahamulakumbura ..	2 1 26
19 ..	Do. ..	0 0 36	53 ..	Dolohomunewatta ..	2 2 24
20 ..	Kotuwemulakamata (threshing-floor) ..	0 0 25	54 ..	Do. (reservation for road) ..	0 0 20
22 ..	Kovilakumburakamata (do.) ..	0 0 11	59 ..	*Kongahamulawatta (resthouse premises) ..	4 1 35
23 ..	Do. (do.) ..	0 0 9	61 ..	Do. (dispensary premises) ..	2 3 6
24 ..	Talgahawetiyekamata (do.) ..	0 0 7	63 ..	Kahatagahamulawatta (market and premises) ..	2 1 19
26 ..	Kovilakumburekamata (do.) ..	0 0 15			
27 ..	Do. (do.) ..	0 0 12			
38 ..	Bangalawatta ..	8 2 35			82 1 2



Surveyor-General's Office,
Colombo, April 16, 1918.

Scale of 16 Chains to an Inch.

Kurunegala S. O. 57—1918.

C. R. LUNDIE,
for Surveyor-General.

Anuradhapura Notice No. 6,887.

Notice under "The Waste Lands Ordinances of 1897, 1899, 1900, and 1903."

TAKE notice that unless within three months from May 31, 1918, the persons, if any, who claim any interest in the lands hereinafter mentioned or in any one or more of such lands or to some interest therein make claim in person or in writing to the said lands or any of them or to some interest therein to J. M. Davies, Esq., Special Officer appointed under section 28 of "The Waste Lands Ordinances of 1897, 1899, 1900, and 1903," at his office at Colombo :

Such Special Officer, in pursuance of the powers vested in him by the said Ordinances, will declare by writing under his hand that the said lands, or such of them as to which no claim has been made, are the property of the Crown.

J. M. DAVIES,
Special Officer.

Description of the Lands referred to.

The following lots situated in the village of Palugaswewa, in the Galkadawala tulana of the Nuwaragam korale of the Nuwaragam palata, in the North-Central Province, as described in the annexed diagram :—

Preliminary plan 742.

Lot.	Name of Land.	Extent, A. R. P.	Lot.	Name of Land.	Extent, A. R. P.
1 ..	Walatewehena ..	46 3 23	28 ..	Galatabandiyawa (bund)	0 2 1
2 ..	Walatewekanda (bund)	1 0 10	29 ..	Minipitiya (cemetery)	0 2 0
3 ..	Walatewehena ..	0 0 39	30 ..	Path (approach road to cemetery)	0 0 21
4 ..	Suduarawe-ela (stream)	0 2 35	31 ..	Palugaswewa (tank and bund)	21 0 18
5 ..	Dikgalalanda, Heenalanda, Irahanda-hena, Weeragalalanda, Ehatugahayaya, Kongahayaya, Hinigahayaya	185 1 24	32 ..	Horow-ela (channel)	0 0 6
6 ..	Hingurugamwewa (tank and bund)	36 0 21	33 ..	Ehatugahayaya (reservation for bund)	0 3 29
7 ..	Wewaketiya (reservation for bund)	2 1 1	35 ..	Ela (stream)	1 0 16
8 ..	Footpath ..	0 0 11	36 ..	Hinginigahayaya, Palukatupothelanda	67 3 6
9 ..	Hinginigahayaya ..	6 3 22	37 ..	Tisbambe ..	1 1 39
10 ..	Kadawela-ela (stream)	0 1 23	39 ..	Footpath ..	0 0 30
17 ..	Welapalakatupothelanda	4 2 18	40 ..	Tisbambe ..	0 1 31
18 ..	Karukkankulama-ela (stream)	0 3 29	41 ..	Rambawalamukalana, Eramudugahamukalana, Bogahayayemukalana	127 0 21
19 ..	Palukatupothehena ..	19 1 9	42 ..	Ela (stream)	0 0 5
20 ..	Ela (stream)	0 1 3	43 ..	Footpath ..	0 0 18
21 ..	Palukatupothehena ..	3 1 3	44 ..	Dalukgahahena ..	2 1 18
22 ..	Nugagahayayehena ..	0 3 23	45 ..	Rambawalahena ..	1 1 36
23 ..	Nugegahayayelanda, Palukatupothelanda, Ehatugahayayelanda	143 0 35	46 ..	Footpath ..	0 0 6
24 ..	Palapalugaswewekanda (bund)	0 2 24	47 ..	Rambawalahena ..	0 2 2
25 ..	Footpath ..	0 0 35	48 ..	Rambawala-ela (stream)	0 1 20
26 ..	Heenalanda, Ehatugahayayalanda, Bogahayayalanda	179 0 1	49 ..	Rambawalamukalana	22 0 23
27 ..	Heena-ela (stream)	0 3 36	50 ..	Footpath ..	0 0 20
			882 2 31		

and bounded as follows : on the north by the village limit of Galpottagama ; on the east by the village limit of Karukkankulama ; on the south by the village limit of Katukeliyawa, the village limit of Diganagama, the village limit of Madurupitiya ; on the west by topo preliminary plan 8.

NOTE.—The following lots lying within the above-mentioned boundaries are excluded from this notice, and their aggregate acreage of 19 acres 3 roods and 26 perches is not included in the acreage of 882 acres 2 roods and 31 perches given above :—

Preliminary plan 742.

Lot.	Name of Land.	Extent, A. R. P.	Lot.	Name of Land.	Extent, A. R. P.
A 11 ..	Hingurugamwela ..	1 2 22	A 16 ..	Hingurugamwela ..	0 1 28
A 12 ..	Do. ..	0 1 23	34 ..	Palugaswewekumbura	3 2 27
A 13 ..	Do. (T. P. 160,602)	1 2 3	38 ..	Meegahawatta ..	1 0 25
A 14 ..	Do. ..	8 1 13			
A 15 ..	Do. (T. P. 143,603)	2 3 5			19 3 26

[For Diagram see page 975.]

Anuradhapura Notice No. 6,888.

Notice under "The Waste Lands Ordinances of 1897, 1899, 1900, and 1903."

TAKE notice that unless within three months from May 31, 1918, the persons, if any, who claim any interest in the lands hereinafter mentioned or in any one or more of such lands or to some interest therein make claim in person or in writing to the said lands or any of them or to some interest therein to J. M. Davies, Esq., Special Officer appointed under section 28 of "The Waste Lands Ordinances of 1897, 1899, 1900, and 1903," at his office at Colombo :

Such Special Officer, in pursuance of the powers vested in him by the said Ordinances, will declare by writing under his hand that the said lands, or such of them as to which no claim has been made, are the property of the Crown.

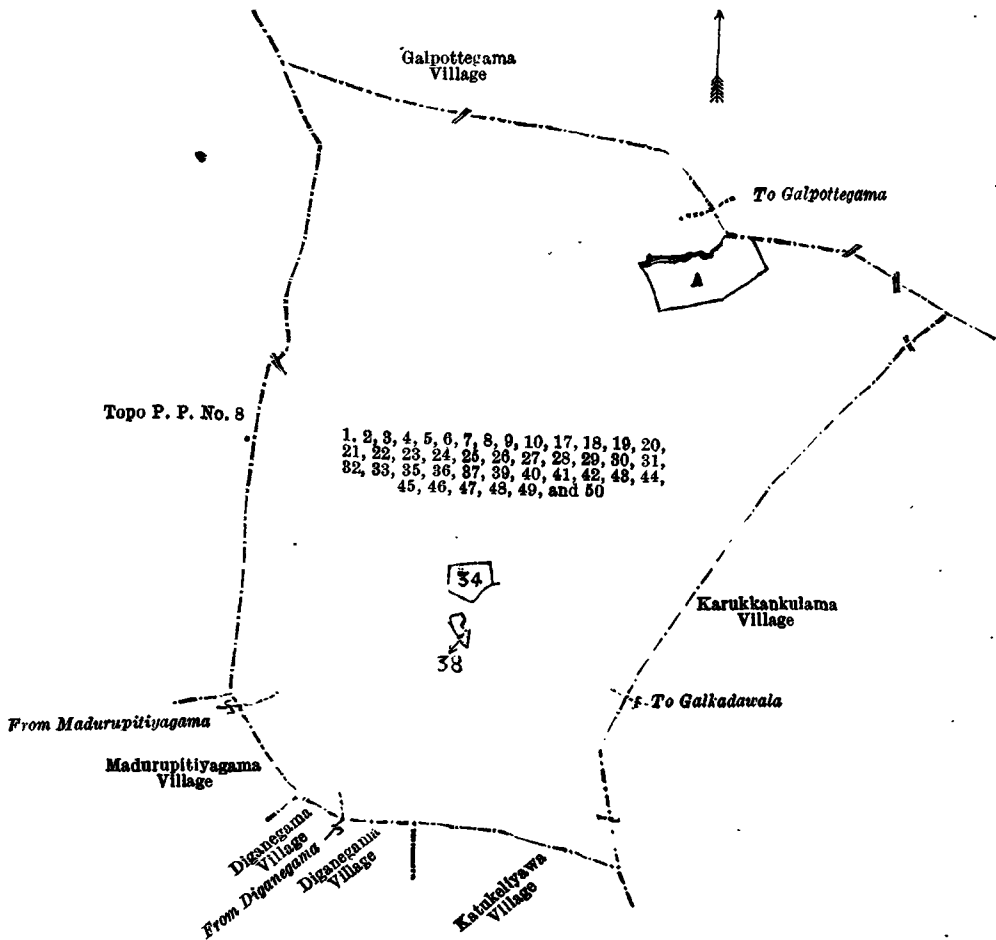
J. M. DAVIES,
Special Officer.

Description of the Lands referred to.

The following lots situated in the village of Pusiyanukulama, in the Nuwaragam tulana of the Nuwaragam korale of the Nuwaragam palata, in the North-Central Province, as described in the annexed diagrams :—

I.—Preliminary plan 738.

Lot.	Name of Land.	Extent, A. R. P.	Lot.	Name of Land.	Extent, A. R. P.
1 ..	Galmaduwegemukalana	1 1 26	8 ..	Cemetery ..	0 1 39
2 ..	Ela (stream)	0 0 36	9 ..	Path (approach road to cemetery)	0 0 11
3 ..	Galmaduwegemukalana	194 0 36	10 ..	Damatawalamukalana	17 0 35
4 ..	Ela (stream)	0 0 9	11 ..	Footpath ..	0 1 1
5 ..	Ela (do.) ..	0 1 3	12 ..	Palugahalanda ..	580 1 1
6 ..	Wekanda (bund abandoned)	0 3 3	13 ..	Ela (stream)	1 0 7
7 ..	Kiriyaahayaya and Damatawalalanda	210 1 27	14 ..	Ela (do.) ..	0 0 34



Surveyor-General's Office,
Colombo, April 26, 1918.

Scale of 32 Chains to an Inch.

C. R. LUNDIE,
for Surveyor-General.

Anuradhapura S. O. 28—1918.

Lot.	Name of Land	Extent, A. R. P.	Lot.	Name of Land	Extent, A. R. P.
15 ..	Ela (stream) 0 2 33	28 ..	Kiriyagahahena 0 2 14
16 ..	Orugalamukalana 338 2 5	30 ..	Waste land (reservation for bund) 1 0 33
17 ..	Ela (stream) 0 1 4	33 ..	Kohombawewekanda (bund abandoned) 0 3 22
18 ..	Ela (do.) 0 0 25	34 ..	Pusiyankulame-ela (stream) 1 0 6
19 ..	Ela (do.) 0 0 19	35 ..	Welkatuwa 38 3 32
20 ..	Katukeliyawawekanda (bund abandoned) 1 2 19	37 ..	Footpath 0 0 10
21 ..	Ela (stream) 0 1 25	38 ..	Lohugahalanda 72 2 1
22 ..	Pusiyankulamewewa (tank and bund) 181 1 5	48 ..	Cart track 0 3 18
23 ..	Damatawalamukalana 10 2 29	48½ ..	Footpath 0 0 6
24 ..	Reservation for bund 0 1 3	49 ..	Migahakatuwehena 18 1 17
25 ..	Do. 0 1 27	50 ..	Welkatuwehena 54 3 31
26 ..	Paranadewalemukalana 4 1 16			
27 ..	Horow-ela and Wan-ela 0 2 7			1,735 2 35

and bounded as follows : on the north by the village limit of Diganegama, the village limit of Katukeliyawa, the village limit of Relapanawa ; on the east by the village limit of Hinnawewa, the village limit of Ihala Anduketiya, the village limit of Karambawa ; on the south by the village limit of Pahala Hammillewa, the village limit of Ilippukulama, the road from Anuradhapura to Arippu (the village limit of Keppitiyawa, the village limit of Kokkichchiya) ; on the west by the village limit of Elayapattuwa.

NOTE.—The following lots lying within the above-mentioned boundaries are excluded from this notice, and their aggregate acreage of 87 acres 2 roods and 19 perches is not included in the acreage of 1,735 acres 2 roods and 35 perches given above :—

Preliminary plan 738.

Lot.	Name of Land.	Extent, A. R. P.	Lot.	Name of Land.	Extent, A. R. P.
A 29 ..	Kehelwatta 2 0 33	A 42 ..	Polwatta 0 0 16
A 31 ..	Polwatta and Puranawela (parts of T. Ps. 87,088, 296,751, 296,752, and 295,675) 76 2 29	A 43 ..	Do. 0 1 38
A 32 ..	Kiriyagahahena 0 3 9	A 44 ..	Horow-ela (channel) 0 1 14
A 36 ..	Welkatuwa 1 0 30	A 45 ..	Reservation 1 2 33
A 39 ..	Pusiyankulame-ela (stream) 0 1 3	A 46 ..	Polwatta (T. P. 295,676) 1 3 34
A 40 ..	Polwatta 0 3 22	A 47 ..	Reservation 0 2 5
A 41 ..	Do. 0 1 33			87 2 19