

Ceylon Government Gazette

Published by Authority.

No. 6,948 — FRIDAY, JUNE 7, 1918.

Part III.—Lands.

Separate paging is given to each Part in order that it may be filed separately.

	PAGE		PAGE		PAGE
Land Settlement Notices :—		Land Sales by the Government Agents :—		Land Sales by the Settlement Officer :—	
Preliminary Notices ..	1009	North-Western Province ..	—	Northern Province ..	—
Final Orders ..	1017	North-Central Province ..	1051	Eastern Province ..	—
Land Sales by the Government Agents :—		Province of Uva ..	—	North-Western Province ..	—
Western Province ..	—	Province of Sabaragamuwa ..	1053	North-Central Province ..	—
Central Province ..	1049	Land Sales by the Settlement Officer :—		Province of Uva ..	—
Southern Province ..	1050	Western Province ..	—	Province of Sabaragamuwa ..	—
Northern Province ..	—	Central Province ..	1054	Land Acquisition Notices ..	—
Eastern Province ..	1050	Southern Province ..	1054	Land Resumption Notices ..	—

PRELIMINARY NOTICES:

Hambantota Notice No. 6,895.

Notice under "The Waste Lands Ordinances of 1897, 1899, 1900, and 1903."

TAKE notice that unless within three months from June 7, 1918, the persons, if any, who claim any interest in the land hereinafter mentioned make claim in person or in writing to the said land or to some interest therein to A. L. Crossman, Esq., Special Officer appointed under section 28 of "The Waste Lands Ordinances of 1897, 1899, 1900, and 1903," at his office at Colombo :

Such Special Officer, in pursuance of the powers vested in him by the said Ordinances, will declare by writing under his hand that the land, to which no claim has been made, is the property of the Crown.

A. L. CROSSMAN,
Special Officer.

Description of the Land referred to.

The land commonly called or known as Yodakandiyahena, situated in the village of Warakagoda, in the West Giruwa pattu of the Hambantota District, in the Southern Province, containing in extent 3 roods and 28 perches, and shown as lot 8 in preliminary plan 267 and in the annexed diagram ; and bounded as follows : on the north by Yodakandiyawatta claimed by J. B. Ratnayaka, Mahapelawattuyaya (private) ; on the east, south, and west by Kirama-ara (the boundary of the Matara District).



Scale of 8 Chains to an Inch.
Hambantota S. O. 7—1918.

C. R. LUNDIE,
for Surveyor-General.

Surveyor-General's Office,
Colombo, April 6, 1918.

Hambantota Notice No. 6,896.

Notice under "The Waste Lands Ordinances of 1897, 1899, 1900, and 1903."

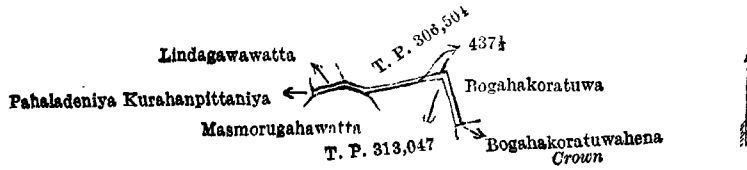
TAKE notice that unless within three months from June 7, 1918, the persons, if any, who claim any interest in the land hereinafter mentioned make claim in person or in writing to the said land or to some interest therein to A. L. Crossman, Esq., Special Officer appointed under section 28 of "The Waste Lands Ordinances of 1897, 1899, 1900, and 1903," at his office at Colombo :

Such Special Officer, in pursuance of the powers vested in him by the said Ordinances, will declare by writing under his hand that the land, to which no claim has been made, is the property of the Crown.

A. L. CROSSMAN,
Special Officer.

Description of the Land referred to.

The land commonly called or known as path, situated in the village of Pallattara, in the West Giruwa pattu of the Hambantota District, in the Southern Province, containing in extent 12 perches, and shown as lot 437½ in preliminary plan 263 and in the annexed diagram; and bounded as follows: on the north by Lindagawawatta claimed by Nambanagama Don Samel and others, T. P. 306,504; on the east by Bogahakoratuwa claimed by Mahaman Giganegamage Karanis Appu and others; on the south by Bogahakoratuwahena claimed by the Crown, T. P. 313,047, Masmorugahawatta claimed by Mahaman Giganegamage Adrian Appu and others; on the west by Pahaladeniya Kurahanpittaniya claimed by Vidane Patirana Don Davith and others.



Surveyor-General's Office,
Colombo, May 13, 1918.

Scale of 8 Chains to an Inch.
Hambantota S. O. 8—1918.

C. R. LUNDIE,
for Surveyor-General.

Kurunegala Notice No. 6,897.

Notice under "The Waste Lands Ordinances of 1897, 1899, 1900, and 1903."

TAKE notice that unless within three months from June 7, 1918, the persons, if any, who claim any interest in the lands hereinafter mentioned or in any one or more of such lands or to some interest therein make claim in person or in writing to the said lands or any of them or to some interest therein to N. A. Hampton, Esq., Special Officer appointed under section 28 of "The Waste Lands Ordinances of 1897, 1899, 1900, and 1903," at his office at Colombo:

Such Special Officer, in pursuance of the powers vested in him by the said Ordinances, will declare by writing under his hand that the said lands, or such of them as to which no claim has been made, are the property of the Crown.

N. A. HAMPTON,
Special Officer.

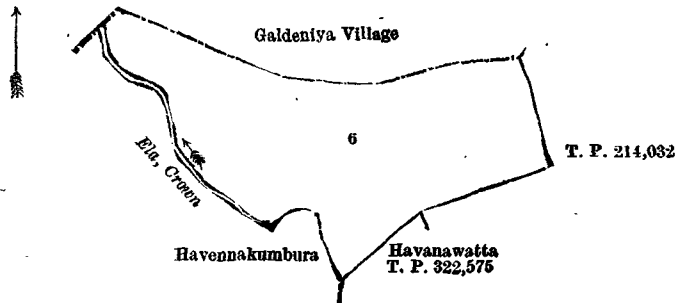
Description of the Lands referred to.

The following lots situated in the village of Kanamiwala, in the Udukaha korale south of the Dambadeni hatpattu of the Kurunegala District, in the North-Western Province, as described in the annexed diagrams:—

I.—Preliminary plan 49f.

Lot.	Name of Land.	Extent, A. R. P.
6	Kongahamulapillewa	2 1 36

and bounded as follows: on the north by the village limit of Galdeniya; on the east by T. P. 214,032; on the south by T. P. 214,032, Havanawatta sold by the Crown (T. P. 322,575), Havennakumbura claimed by Hettiachchi Kankanange Juwanis Appu; on the west by an ela declared to be the property of the Crown under the Waste Lands Ordinances.



Surveyor-General's Office,
Colombo, May 3, 1918.

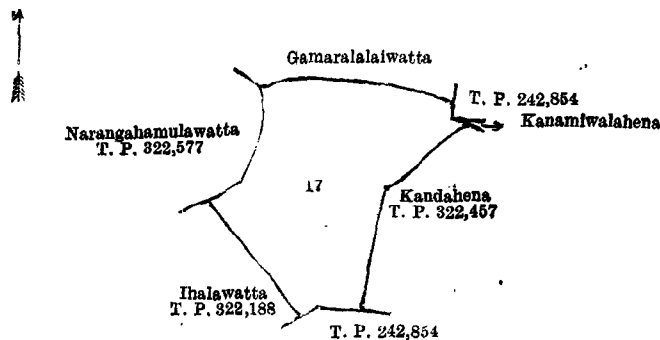
Scale of 4 Chains to an Inch.

C. R. LUNDIE,
for Surveyor-General.

II.—Preliminary plan 49l.

Lot.	Name of Land.	Extent, A. R. P.
17	Gorakagahamulahena	1 1 36

and bounded as follows: on the north by Gamaralalaiwatta claimed by Gamaralalai Kapuruhamy and others; on the east by T. P. 242,854, Kanamiwalahena claimed by Mrs. J. P. Obeysekera, Kandahena sold by the Crown (T. P. 322,457); on the south by T. P. 242,854; on the west by Ihalawatta sold by the Crown (T. P. 322,188), Narangahamulawatta sold by the Crown (T. P. 322,577).



Surveyor-General's Office,
Colombo, May 3, 1918.

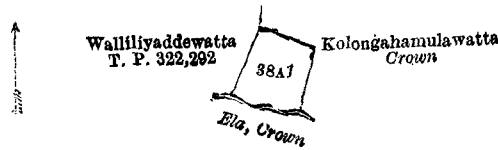
Scale of 4 Chains to an Inch.

C. R. LUNDIE,
for Surveyor-General.

III.—Preliminary plan 491.

Lot.	Name of Land.	Extent, A. R. P.
38A1	Welliyaddepillewa	0 0 31

and bounded as follows : on the north and east by Kolongahamulawatta belonging to the Crown ; on the south by an ela declared to be the property of the Crown under the Waste Lands Ordinances ; on the west by Walliyaddewatta sold by the Crown (T. P. 322,292).



Surveyor-General's Office,
Colombo, May 3, 1918.

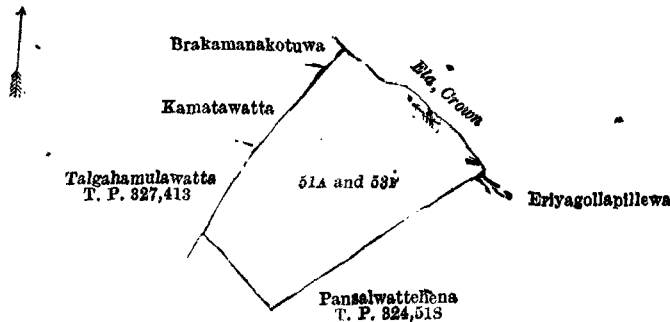
Scale of 4 Chains to an Inch.

C. R. LUNDIE,
for Surveyor-General.

IV.—Preliminary plan 491.

Lot.	Name of Land.	Extent, A. R. P.
51A	Kammalagawahena	0 2 9
53F	Meakkumburahena	1 0 10
		1 2 19

and bounded as follows : on the north by Brakamanakotuwa claimed by J. P. William Singho and others, an ela declared to be the property of the Crown under the Waste Lands Ordinances ; on the east by an ela declared to be the property of the Crown under the Waste Lands Ordinances, Eriyagollapillewa claimed by Adikara-achchilage Babinona ; on the south by Pansalwattahena sold by the Crown (T. P. 324,518) ; on the west by Talgahamulawatta sold by the Crown (T. P. 327,413), Kamatawatta claimed by Karasnagalla Kankanamalage Podinona.



Surveyor-General's Office,
Colombo, May 3, 1918.

Scale of 4 Chains to an Inch.

C. R. LUNDIE,
for Surveyor-General.

Kurunegala S. O. 58—1918.

Kurunegala Notice No. 6,398.

Notice under "The Waste Lands Ordinances of 1897, 1899, 1900, and 1903."

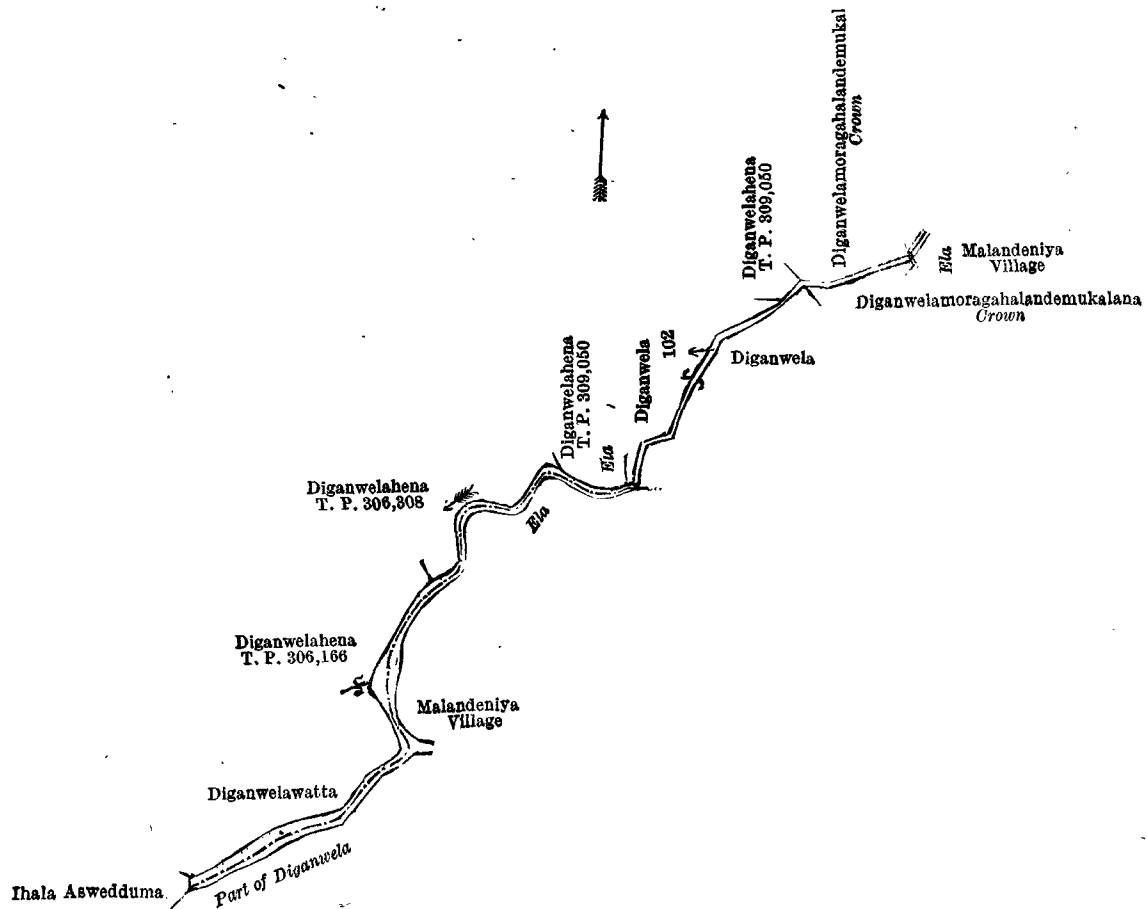
TAKE notice that unless within three months from June 7, 1918, the persons, if any, who claim any interest in the land hereinafter mentioned make claim in person or in writing to the said land or to some interest therein to N. A. Hampton, Esq., Special Officer appointed under section 28 of "The Waste Lands Ordinances of 1897, 1899, 1900, and 1903," at his office at Colombo :

Such Special Officer, in pursuance of the powers vested in him by the said Ordinances, will declare by writing under his hand that the land, to which no claim has been made, is the property of the Crown.

N. A. HAMPTON,
Special Officer.

Description of the Land referred to.

The land commonly called or known as part of Diganwela-ela (stream), situated in the village of Katugampolagedera, in the Gannawe korale of the Weudawili hatpattu of the Kurunegala District, in the North-Western Province, containing in extent 1 rood and 10 perches, and shown as lot 102 in preliminary plan 1,525 and in the annexed diagram; and bounded as follows : on the north by Diganwelahena sold by the Crown (T. P. 309,050), Diganwela claimed by Tumpane Ratnagedera Punchirala and another (T. P. 309,050), Diganwelahena sold by the Crown, Diganwelamoragahalandumukalana declared to be the property of the Crown under the Waste Lands Ordinances, the village limit of Malandeniya ; on the east by an ela (the village limit of Malandeniya), Diganwelamoragahalandumukalana declared to be the property of the Crown under the Waste Lands Ordinances, Diganwela claimed by Tumpane Ratnagedera Punchirala and another ; on the south by an ela (the village limit of Malandeniya), part of Diganwela (the village limit of Malandeniya) ; on the west by Ihala-aswedduma claimed by Weudalayagedera Manhonda and others, Diganwelawatta sold by the Crown, Diganwelahena sold by the Crown (T. P. 306,166), Diganwelahena sold by the Crown (T. P. 306,308).



Surveyor-General's Office,
Colombo, May 9, 1918.

Scale of 4 Chains to an Inch.
Kurunegala S. O. 59—1918.

C. R. LUNDIE,
for Surveyor-General.

Kegalla Notice No. 6,899.

Notice under "The Waste Lands Ordinances of 1897, 1899, 1900, and 1903."

TAKE notice that unless within three months from June 7, 1918, the persons, if any, who claim any interest in the lands hereinafter mentioned or in any one or more of such lands or to some interest therein make claim in person or in writing to the said lands or any of them or to some interest therein to Frederick Lewis, Esq., Special Officer appointed under section 28 of "The Waste Lands Ordinances of 1897, 1899, 1900, and 1903," at his office at Colombo :

Such Special Officer, in pursuance of the powers vested in him by the said Ordinances, will declare by writing under his hand that the said lands, or such of them as to which no claim has been made, are the property of the Crown.

FREDERICK LEWIS,
Special Officer.

Description of the Lands referred to.

The following lots situated in the village of Nattambura, in the Walgam pattu of the Kinigoda korale of the Kegalla District, in the Province of Sabaragamuwa, as described in the annexed diagram :—

Lot.	Name of Land.	Preliminary plan 129.			Extent, A. R. P.		
175	Streams	4	3	11
176	Paths	0	2	30
					5	2	1

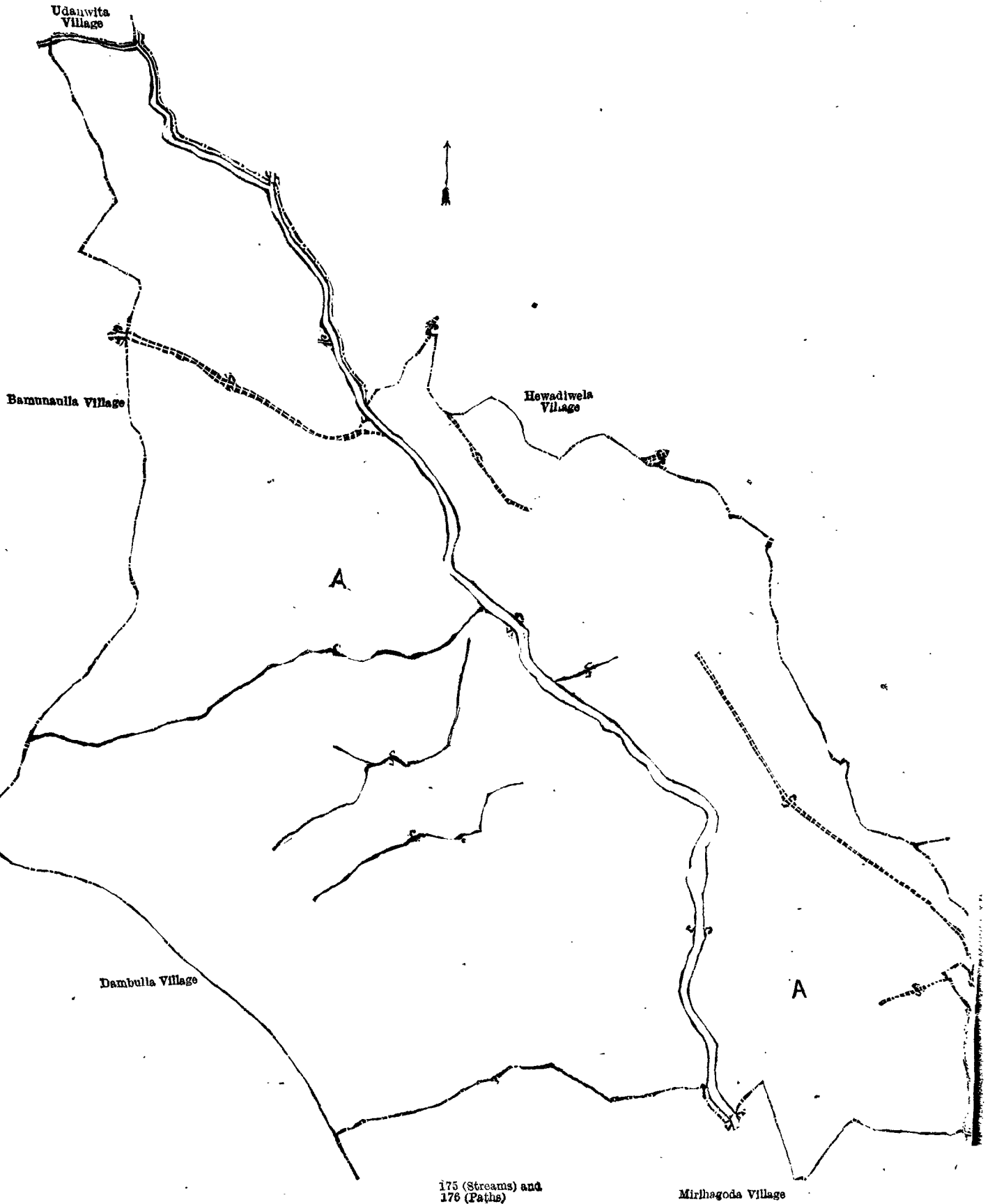
and bounded as follows : on the north by the village limit of Udanwita, the village limit of Hewadiwela ; on the east by the village limit of Hewadiwela, the village limit of Kadawattiya ; on the south by the village limit of Mirihagoda, the village limit of Dambulla ; on the west by the village limit of Bamunaula.

NOTE.—The following lots lying within the above-mentioned boundaries are excluded from this notice, and no part of their aggregate acreage of 194 acres 1 rood and 34 perches is included in the acreage of 5 acres 2 roods and 1 perch given above :—

Preliminary plan 129.							
Lot.	Name of Land.	Extent, A. R. P.		Lot.	Name of Land.	Extent, A. R. P.	
A 1	Diulpitiyekumbura	..	1 3 22	A 15	Koswattewela	..	1 3 23
A 2	Do.	..	0 1 8	A 16	Pinhena, T. P. 294,824	..	0 0 8
A 3	Udugamagekumburekamata	..	0 0 9	A 17	Tibbotugollehena alias Mawatehena, T. P. 304,092	..	3 1 25
A 4	Pahalakumburepillewa, T. P. 294,823	..	0 0 33	A 18	Boghamulahenawatta, T. P. 304,091	..	1 0 8
A 5	Panikkikyakotuehena	..	1 2 15	A 19	Do.	..	1 1 3
A 6	Koswattewelahena, T. P. 304,095	..	0 1 1	A 20	Appuwagehena, T. P. 304,090	..	1 0 17
A 7	Koswattewela	..	1 2 3	A 21	Imbulekamatewatta, T. P. 304,089	..	2 0 32
A 8	Udahakoswatta	..	0 2 7	A 22	Nikapillewawatta	..	1 0 33
A 9	Aragodagewattehena, T. P. 304,094	..	0 1 30	A 23	Naghamula-aswedduma alias Kanakotuwekumbura	..	0 1 29
A 10	Koswattewelahena, T. P. 304,093	..	1 2 3	A 24	Appuwagewatta	..	1 1 7
A 11	Koswattewelewatta	..	0 0 31	A 25	Watuliyaddepillewa	..	0 1 34
A 12	Pinhena, T. P. 294,824	..	0 3 7	A 26	Watuliyaddekumbura	..	1 0 33
A 13	Koswattewelewatta	..	0 1 16				
A 14	Do.	..	0 0 28				

Lot.	Name of Land.	Extent, A. R. P.	Lot.	Name of Land.	Extent, A. R. P.
A 27	Nikapillewewatta, T. P. 304,088	0 1 18	A 99	Adikarigewatta	0 3 39
A 27½	Nikapillewewatta	0 2 32	A 100	Asweddumekumbura <i>alias</i> Amunagawakumbura	0 0 36
A 28	Galahitiyawekumbura	1 3 34	A 101	Do.	0 0 18
A 28½	Galahitiyawepillewa	0 1 17	A 102	Do.	1 1 30
A 29	Warakakosgahamulahena, T. P. 296,584	0 3 21	A 103	Edandagawakumbura	0 3 20
A 30	Uvavidanegewatta	1 3 11	A 104	Miyanpitiyewatta, T. P. 304,083	9 2 38
A 31	Watuliyadda	0 3 37	A 105	Dambadeniyehena <i>alias</i> Puhukosgahamulahena, T. P. 307,806	1 1 22
A 32	Kalagahamulakumbura	0 3 21	A 106	Arambagalwekadagawahena	0 2 7
A 33	Pinnalandehena, T. P. 296,584	1 1 30	A 107	Do.	0 0 31
A 34	Ankandekosgahamulahanewatta	1 2 8	A 108	Adikarigewatta	0 2 24
A 35	Uvavidanegehena, T. P. 295,526	1 1 32	A 109	Kalugalagewatta	0 2 37
A 36	Higgahamulawatta	0 1 13	A 110	Asweddumekumbura	1 0 34
A 37	Kongahamulawatta	0 1 10	A 111	Endagalagawahena, T. P. 319,239	1 0 18
A 38	Watuliyaddekamata	0 0 19	A 112	Paragahamulawatta	3 2 22
A 39	Kaleliyakumbura	1 1 2	A 113	Kalugalagewattehena	0 1 36
A 40	Do.	0 2 16	A 114	Yapawatta	0 2 7
A 41	Do.	0 1 28	A 115	Pahalawatta	0 1 30
A 42	Do.	0 2 14	A 116	Migahahena, T. P. 295,481	2 1 5
A 43	Walaliyadda	0 2 29	A 117	Miyanpitiyewatta	0 2 10
A 44	Diganemullewatta, T. P. 296,585	0 3 11	A 117½	Do. T. P. 294,827	0 1 17
A 45	Galpotugekumbura	0 3 1	A 118	Miyanpitiyewatta	0 1 6
A 46	Galpoteyayehena, T. P. 299,554	0 2 14	A 119	Nugawelagawahena, T. P. 295,482	0 2 29
A 47	Delgahamulawatta, T. P. 295,527	0 1 27	A 120	Endagalagawahena, T. P. 319,239	0 2 28
A 48	Kosgahamulawatta	0 1 21	A 121	Udahawattearamba	0 0 36
A 49	Dombagahamuliyadda	0 0 38	A 122	Udahawatta, T. P. 296,274	0 2 17
A 50	Do.	0 0 28	A 123	Udahawatta	1 0 36
A 51	Kaleliyakumbura	0 1 39	A 124	Yapawatta <i>alias</i> Gederawatta	2 1 33
A 52	Henayakumbura	0 3 21	A 125	Mahadeniyekumburegodapela	0 3 0
A 53	Diganamullehena, T. P. 294,825	0 1 36	A 126	Mahadeniyekumbura	1 0 35
A 54	Diganamullewatta, T. P. 294,825	0 1 23	A 127	Madapolohena, T. P. 318,947	1 3 27
A 55	Siyambalagahamula-aswedduma	2 0 6	A 128	Udahawatta, T. P. 296,274	0 2 9
A 56	Handagamayakumbura	0 2 15	A 129	Udahawatta	0 2 7
A 57	Do.	0 2 18	A 130	Paranagederawatta	1 1 14
A 58	Galpatayagewatta, T. P. 299,554	0 2 16	A 131	Talgahawatta	0 1 36
A 59	Egodawatta, T. P. 294,826	1 0 17	A 132	Kumbukgahadeniyapillewehena, T. P. 299,561	0 2 18
A 60	Paragahadeniyekumbura	0 3 13	A 133	Miyanpitiyewela, T. P. 217,438	2 0 2
A 61	Denawelehena, T. P. 304,085	1 3 38	A 133½	Nugagahamulahena, T. P. 294,828	0 1 26
A 62	Delgahamulawatta, T. P. 295,528	0 0 33	A 134	Do. T. P. 294,828	1 2 31
A 63	Dombagahamuliyadda	0 1 21	A 135	Dambullakandemulakana	13 2 20
A 64	Kaleliyakumbura	0 0 30	A 135A	Do.	0 0 9
A 65	Do.	0 0 29	A 135B	Do.	0 1 5
A 66	Mediwatta	1 1 6	A 135C	Do.	0 2 20
A 67	Nagahakumbura	1 2 39	A 135D	Do.	0 1 30
A 68	Koppalakumbura	0 2 31	A 136	Udahawattehena, T. P. 296,274	0 0 16
A 69	Egodawatta	0 1 4	A 137	Kankumbulangahamulahena, T. P. 296,274	1 1 12
A 70	Puhukosgahamulahena, T. P. 304,087	0 3 33	A 138	Kandehena, T. P. 294,829	2 1 25
A 70½	Puhukosgahamulahena	0 0 11	A 139	Korassegalgederawatta	1 3 19
A 71	Pussellambagahamulawatta	0 2 10	A 140	Talgahawatteambagahamulahena, T. P. 304,086	1 0 18
A 72	Paranagederawatta	0 1 39	A 141	Kumbukgahadeniyekumbura	0 3 33
A 73	Delgahaelekumbura	1 0 25	A 142	Miyanpitiyehenewatta, T. P. 294,830	0 3 30
A 74	Do.	0 2 7	A 143	Miyanpitiyehenewatta, T. P. 294,830	0 1 9
A 75	Mediwattehena, T. P. 296,583	2 2 33	A 144	Miyanpitiyehenewatta	0 2 37
A 76	Do. T. P. 296,271	0 1 22	A 145	Medapolahena <i>alias</i> Millagahamulahena, T. P. 318,636	0 3 26
A 77	Hindapotdeniyekumbura	0 2 16	A 146	Gederawatta, T. P. 294,831	0 1 20
A 77½	Yatimanadeniyekumbura	0 3 8	A 147	Do. T. P. 294,832	0 2 9
A 77½	Hindapotdeniyeyambagahamulakumbura	0 2 32	A 148	Talgahawattehena, T. P. 304,082	1 3 23
A 78	Nugagahamulahena, T. P. 304,084	1 2 9	A 149	Miyanpitiyewatta, T. P. 304,081	0 1 31
A 78½	Nugagahamulahena	0 0 11	A 150	Do.	2 3 13
A 79	Wariagodatennehena	0 3 34	A 151	Bogahamulawatta, T. P. 294,833	3 0 36
A 80	Delgahaelakumbura	0 3 0	A 152	Miyanpitiyewatta	0 2 3
A 81	Do.	0 1 17	A 153	Pottekumburepillewehena	0 3 8
A 82	Madugahakamatewattehena	0 2 17	A 154	Panwattehena, T. P. 307,915	3 0 24
A 83	Henayapillewa	0 1 25	A 155	Ramadawehena, T. P. 294,834	0 1 12
A 84	Nagahakumburepillewa	0 1 9	A 156	Panwattekumbura, T. P. 294,835	0 0 39
A 85	Do.	0 1 16	A 157	Ramadawehena	1 3 11
A 86	Asweddumekumbura	1 2 13	A 158	Ramadawewatta	1 0 30
A 87	Hindapotdeniyekumbura	0 3 35	A 159	Do.	1 0 4
A 88	Delgahaelearamba	1 1 28	A 160	Do.	0 0 17
A 89	Dambadeniyehena, T. P. 299,562	1 3 27	A 161	Do.	0 1 39
A 90	Paranagederawatta <i>alias</i> Madugahamulawatta	6 1 34	A 162	Gederagawa-aswedduma	1 2 17
A 91	Madugahakamatewatta	0 1 16	A 163	Miyanpitiyehena, T. P. 304,080	1 1 6
A 92	Do.	0 2 12	A 164	Miyanpitiyewatta	1 0 31
A 93	Do.	0 1 6	A 165	T. P. 135,936	1 1 8
A 94	Do.	0 1 27	A 165½	Pissakumbura, T. P. 304,081	0 2 3
A 95	Asweddumepillewa	0 1 36	A 166	Bogahamulawatta, T. P. 294,833	0 2 22
A 96	Edandagawakumburepillewa, T. P. 295,377	0 3 17			
A 97	Madugahakanattewatta	0 2 2			
A 98	Do.	0 2 27			

Lot.	Name of Land.	Extent, A. R. P.	Lot.	Name of Land.	Extent, A. R. P.
A 167	Miyanpitiyehenebogahamulawatta, T. P. 295,529	1 0 1	A 172	Miyanpitiyedeniya, T. P. 298,235	0 2 17
A 168	Miyanpitiyehenebogahamulawatta	0 2 17	A 173	Miyanpitiyebogahamulawatta	1 0 10
A 169	Do.	0 2 15	A 174	Dangollewatta	1 1 4
A 170	Do.	1 0 24			
A 171	Dangollewatta	0 1 34			194 1 34



Surveyor-General's Office,
Colombo, May 6, 1918.

Scale of 8 Chains to an Inch.
Kegalla S. O. 3—1918.

C. R. LUNDIE,
for Surveyor-General.

Kegalla Notice No. 6,900.**Notice under "The Waste Lands Ordinances of 1897, 1899, 1900, and 1903."**

TAKE notice that unless within three months from June 7, 1918, the persons, if any, who claim any interest in the lands hereinafter mentioned or in any one or more of such lands or to some interest therein make claim in person or in writing to the said lands or any of them or to some interest therein to Frederick Lewis, Esq., Special Officer appointed under section 28 of "The Waste Lands Ordinances of 1897, 1899, 1900, and 1903," at his office at Colombo:

Such Special Officer, in pursuance of the powers vested in him by the said Ordinances, will declare by writing under his hand that the said lands, or such of them as to which no claim has been made, are the property of the Crown.

FREDERICK LEWIS,
Special Officer.

Description of the Lands referred to.

The following lots situated in the village of Medagaladeniya, in the Walgam pattu of the Kinigoda korale of the Kegalla District, in the Province of Sabaragamuwa, as described in the annexed diagram:—

Lot.	Name of Land.	Preliminary plan 137.	Extent, A. R. P.
41	Road	0 2 20
42	Streams	0 1 9
			0 3 29

and bounded as follows: on the north by the village limit of Pallegaladeniya, the village limit of Kudagama, part of stream, the village limit of Kudagama; on the east by the village limit of Dambulla; on the south by the village limit of Uda Galadeniya, the village limit of Walgama; on the west by the boundary of the North-Western Province.

NOTE.—The following lots lying within the above-mentioned boundaries are excluded from this notice, and no part of their aggregate acreage of 96 acres 2 roods and 37 perches is included in the extent of 3 roods and 29 perches given above:—

Preliminary plan 137.

Lot.	Name of Land.	Extent, A. R. P.	Lot.	Name of Land.	Extent, A. R. P.
A 1	Delgahamulahena, T. P. 302,981	0 2 15	A 24	Wedagewatta, T. P. 303,143	0 2 15
A 2	Delgahamulahitinawatta, T. P. 302,981	1 0 3	A 25	Pillagawahitinawatta	1 3 3
A 3	Munamalgahamulawatta	1 0 34	A 26	Wiharewatta, Halmessanhenewatta, T. Ps. 193,758, 193,804, 206,248	6 2 23
A 4	Delgahamulahitinawatta	0 1 19	A 27	Gallindatennewatta, T. P. 311,498	1 2 23
A 5	Gonnagahalandehena, T. P. 297,258	1 2 14	A 28	Halmessanhenena, T. P. 303,519	0 2 36
A 6	Maragahamulawatta <i>alias</i> Nitulgahamulawatta and Hewapolayalayewatta	2 0 34	A 29	Bulugahamulahena, T. P. 327,203	1 3 16
A 7	Lindagawawatta	0 2 19	A 30	Tibbotuwatta	0 1 16
A 8	Hitinawatta <i>alias</i> Medawatta	0 1 17	A 31	Do.	1 0 3
A 9	Ihalakotuwewatta, T. P. 303,860	0 2 20	A 32	Tibbotuhena, T. P. 303,533	1 0 24
A 10	Madittagahamulahena, T. P. 297,259	1 3 11	A 33	Tibbotuhena <i>alias</i> Alubogahamulahena, T. P. 298,305	2 1 12
A 11	Kahatagastennemukulana	32 3 11	A 34	Ralagehena, T. P. 298,288	0 2 11
A 11½	Etambagahamulahena, T. P. 303,517	0 3 2	A 35	Tibbotuwatta	0 2 17
A 11¾	Rukattanagahamulahena, T. P. 297,260	0 2 39	A 36	Tibbotuhena <i>alias</i> Udagederayahena	2 1 37
A 13	Galpottihena, T. P. 303,141	0 3 39	A 37	Alubogahamulahena, T. P. 298,295	1 0 4
A 14	Kanukosgahamulawatta	0 1 10	A 38	Gallindatennehena, T. P. 324,436	1 1 1
A 15	Hitinawatta	0 1 39	A 39	Gallindatennehena <i>alias</i> Kongahamulahena, T. P. 327,191	2 0 1
A 16	Galpottewatta, T. P. 303,142	0 3 15	A 40	Dambulukandemukulana	10 3 13
A 17	Lindagawahitinawatta	0 2 27	A 40A	Do.	0 2 10
A 18	Kahatagahamulahitinawatta	0 3 26	B 10½	Ketakelegahamulahena <i>alias</i> Maragahamulahena, T. P. 302,982	0 2 3
A 19	Kahatagahamulahena	0 2 20	B 12	Madangahamulahena <i>alias</i> Udanattehena (T. P. 303,518)	1 1 16
A 20	Kumbukgahakotuwekumbura	1 0 20			
A 21	Hitinawatta	3 1 18			
A 22	Beliwatta (T. P. 144,447)	1 0 0			
A 22½	Beliwattehena	0 0 6			
A 23	Tibbotuhena and Wagollehena, T. P. 303,515	2 1 15			
					96 2 37

[For Diagram see page 1016.]

Matale Notice No. 6,901.**Notice under "The Waste Lands Ordinances of 1897, 1899, 1900, and 1903."**

TAKE notice that unless within three months from June 7, 1918, the persons, if any, who claim any interest in the land hereinafter mentioned appear before the Assistant Government Agent of the Matale District of the Central Province, at his office at the Matale Kachcheri, and make claim in person or in writing to the said land or to some interest therein:

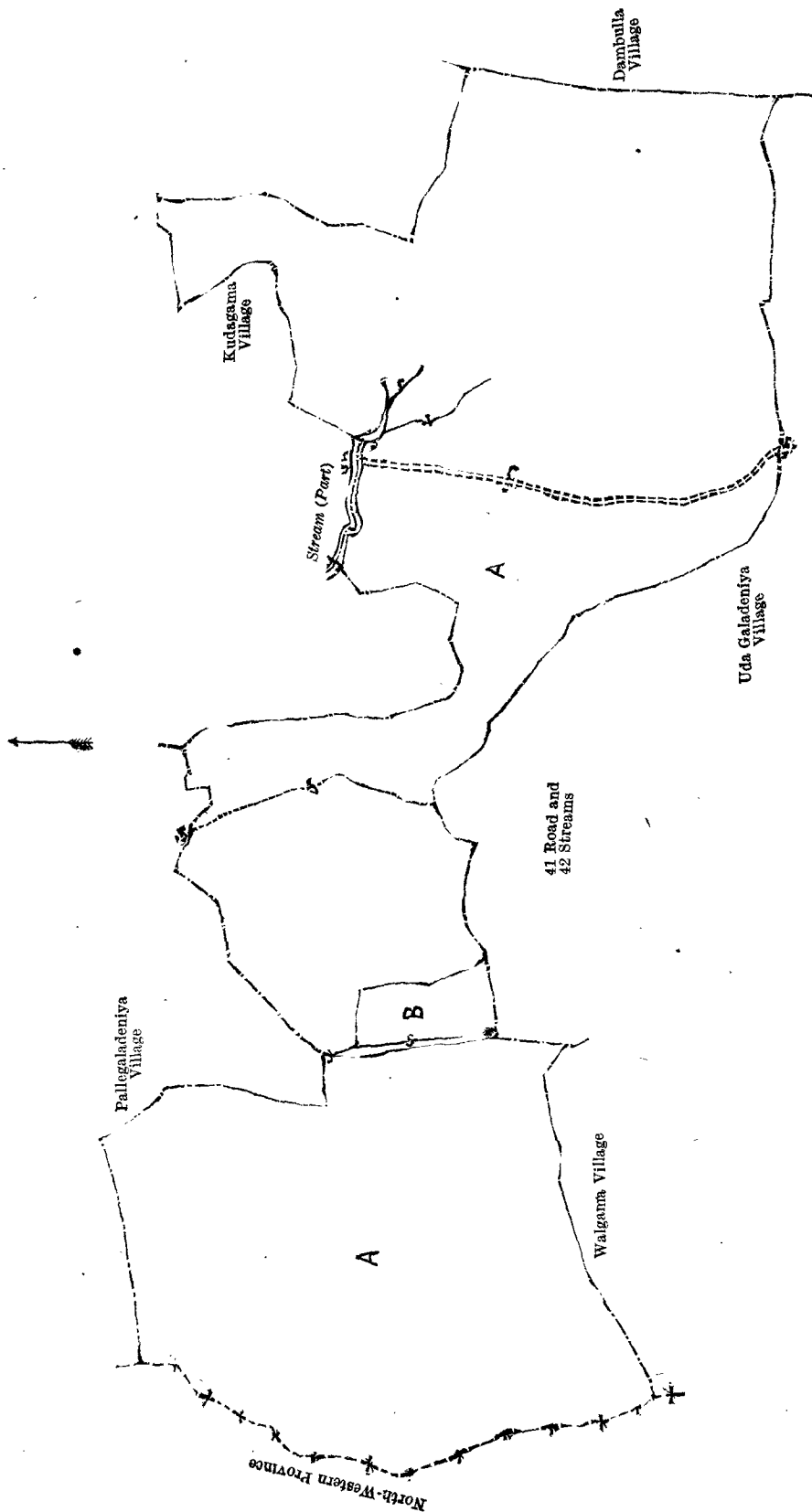
Such Assistant Government Agent, in pursuance of the powers in him vested by the said Ordinances, will declare by writing under his hand that the said land, to which no claim has been made, is the property of the Crown.

E. T. MILLINGTON,
Assistant Government Agent.

Description of the Land referred to.

The land commonly called or known as Yahalewatta (reservation for road), situated in the village Kaikawala, in Matale Pallesiya pattu, in Matale East, in the District of Matale of the Central Province, containing in extent 6 perches, shown as lot 1 in preliminary plan 6,696 and in the annexed diagram; and bounded as follows: on the north by the high road from Matale to Rattota; on the east by Diyabubulehena claimed by L. Punchi Nona and Odiris; on the south by the Crown land called Yahalewatta; and on the west by Yahalewatta Govindakumbura claimed by Keerala.





Surveyor-General's Office,
Colombo, May 6, 1918.

Scale of 8 Chains to an Inch.

C. R. LUNDIE,
for Surveyor-General.

Kegalla S. O. 4—1918.

FINAL ORDERS.

Hambantota S. O. No. 1,443.

Order under Section 2 of "The Waste Lands Ordinances of 1897, 1899, 1900, and 1903," declaring Lands to be Crown Property.

In the matter of the lands commonly called or known as Arachchilagewekade (exclusive of bund), Ehelagahawalayaya, Ratapuhulareyaya, Saranasuriyagewatta (road reservation), &c., situate in the village of Walganeliya, in the West Giruwa pattu of the Hambantota District, in the Southern Province, and of "The Waste Lands Ordinances of 1897, 1899, 1900, and 1903."

THE notice required by section 1 of "The Waste Lands Ordinances of 1897, 1899, 1900, and 1903," having been duly published in manner prescribed by that section in respect of the above-named lands (*vide* Notice No. 4,087), and no claim having been made to the said lands or to any interest therein within the period of three months from the date specified in the said notice, I, John Murray Davies, Special Officer appointed under section 28 of the said Ordinances, under and by virtue of the powers vested in me in that behalf by section 2 of the said Ordinances, do hereby on this 16th day of March, 1918, order and declare that the said lands, as more fully described herein below, situate in the village of Walganeliya, in the West Giruwa pattu of the Hambantota District, in the Southern Province, and shown as lots 1, 18, 58, and 59 in preliminary plan 316 and in the annexed diagrams, and containing in extent 2 acres 2 roods and 17 perches, are the property of the Crown.

Description of the Lands referred to.

The following lots situated in the village of Walganeliya, in the West Giruwa pattu of the Hambantota District, in the Southern Province, as described in the annexed diagrams:—

I.—Preliminary plan 316.

Lot.	Name of Land.	Extent, A. R. P.
1	Arachchilagewekade (exclusive of bund)	0 0 25

and bounded as follows: on the north by the village limit of Nalagama; on the east and south by a bund (Dematawaleyaya claimed by Don Carolis Obeyesinghe and others); on the west by the village limit of Nalagama.



Surveyor-General's Office,
Colombo, February 13, 1918.

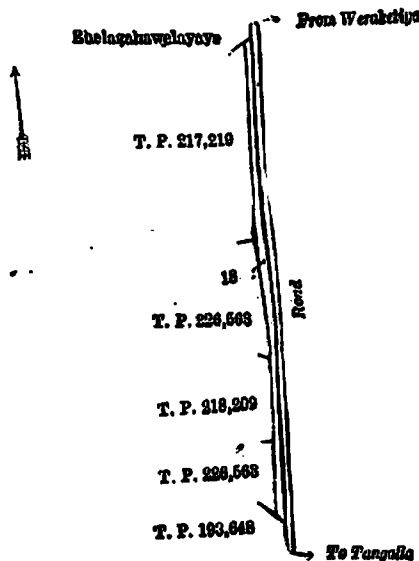
Scale of 8 Chains to an Inch.

C. R. LUNDIE,
for Surveyor-General.

II.—Preliminary plan 316.

Lot.	Name of Land.	Extent, A. R. P.
18	Ehelagahawalayaya, Ratapuhulareyaya, Saranasuriyagewatta (road reservation).	0 2 30

and bounded as follows: on the north by Ehelagahawelsayaya claimed by Don Carolis Obeyesinghe and others; on the east by the road from Weraketiya to Tangalla; on the south by T. P. 193,648; on the west by T. P. 226,563, 218,209, 226,563, and 217,219.



Surveyor-General's Office,
Colombo, February 13, 1918.

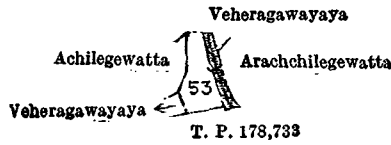
Scale of 8 Chains to an Inch.

C. R. LUNDIE,
for Surveyor-General.

III.—Preliminary plan 316.

Lot.	Name of Land.	Extent, A. R. P.
58	Achchigewekada (tank and bund)	0 2 10

and bounded as follows: on the north by Veheragawayaya claimed by the Rankotmale Pansala; on the east by Veheragawayaya claimed by the Rankotmale Pansala, Arachchilagewatta (private); on the south by T. P. 178,733; on the west by Veheragawayaya claimed by the Rankotmale Pansala, Achchilagewatta claimed by the trustees of the Rankotmale Vihara.



Surveyor-General's Office,
Colombo, February 13, 1918.

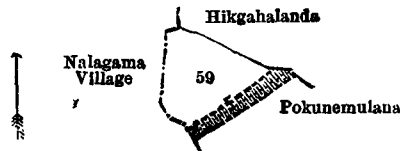
Scale of 8 Chains to an Inch.

C. R. LUNDIE,
for Surveyor-General.

IV.—Preliminary plan 316.

Lot.	Name of Land.	Extent, A. R. P.
59	Pokunewewa (tank and bund)	1 0 23

and bounded as follows : on the north by the village limit of Nalagama, Hikgahalanda claimed by Don Samial Wickramaratna, Vidane Arachchi ; on the east by Hikgahalanda claimed by Don Samial Wickramaratna, Vidane Arachchi, Pokunemulana claimed by Palatterage Janti Hamy and others ; on the south by Pokunemulana claimed by Pallatterage Janti Hamy and others ; on the west by the village limit of Nalagama.



Surveyor-General's Office,
Colombo, February 13, 1918.

Scale of 8 Chains to an Inch.

G. R. LUNDIE,
for Surveyor-General.

J. M. DAVIES,
Special Officer.

March 16, 1918.

Hambantota S. O. No. 1,444.

Order under Section 4, Sub-section (1), of "The Waste Lands Ordinances of 1897, 1899, 1900, and 1903," declaring Land to be Crown Property.

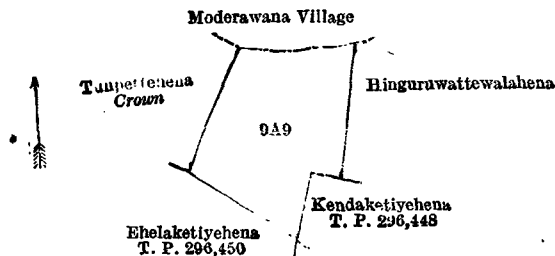
In the matter of the land commonly called or known as Kendaketiyehena, situate in the village of Okewela, in the West Giruwa pattu korale of the Hambantota District, in the Southern Province, and of "The Waste Lands Ordinances of 1897, 1899, 1900, and 1903."

WHEREAS in pursuance of section 1 of the said Ordinances it was duly declared and notified on the 15th day of January, 1915, that if no claim to the said land commonly called or known as Kendaketiyehena, situate in the village of Okewela, in the West Giruwa pattu of the Hambantota District, in the Southern Province, containing in extent 3 acres 2 roods and 12 perches, and shown as lot 9A9 in preliminary plan 271 and in the annexed diagram, was made to Mungo Tennant Archibald, Special Officer appointed under section 28 of the said Ordinances, within the period of three months from the date specified in the said notice, such land would be declared to be the property of the Crown (*vide* Notice No. 5,466) :

And whereas (1) Punchihewage Babiyesa, (2) Kotanage Tepanisa, (3) Punchihewage Ango, (4) ditto Allisa, and (5) Gonbaduge Babanisa made claim thereto, and Thomas Graham Willett, Special Officer appointed under section 28 of the said Ordinances, made due inquiry into such claim, and whereas the said claimants and the said Thomas Graham Willett, Special Officer, with the consent of His Excellency the Governor, came to an agreement in writing, dated the 8th day of July, 1916, concerning the said lands under section 4, sub-section (1), of the said Ordinances, whereby it was agreed that the said claimants should be declared along with Kattadige Sanis, the purchaser of the said land upon payment, on or before the 8th day of October, 1916, to the Treasury Officer at Tangalla, of a sum of Rupees Fifty-two and Cents Fifty only (Rs. 52.50), as the purchase amount of the said land, and whereas it was further agreed by the said agreement that in default of such payment the claim of the said claimants to the said land in respect of which the said payment was to be made should be considered to have been withdrawn, and the said land should be declared to be the property of the Crown ; and whereas the said claimants have failed to make the said payment by the due date, the said land, as more fully described herein below, is declared to be the property of the Crown.

Description of the Land referred to.

The land commonly called or known as Kendaketiyehena, situated in the village of Okewela, in the West Giruwa pattu of the Hambantota District, in the Southern Province, containing in extent 3 acres 2 roods and 12 perches, and shown as lot 9A9 in preliminary plan 271 and in the annexed diagram ; and bounded as follows : on the north by the village limit of Moderawana ; on the east by Hinguruwattewalahena sold to Hettihewage Migel and others under the Waste Lands Ordinances, Kendaketiyehena granted at half-improved value (T. P. 296,448) ; on the south by Ehelaketiyehena (T. P. 296,450) ; on the west by Tunpettehena belonging to the Crown.



Surveyor-General's Office,
Colombo, December 19, 1917.

Scale of 8 Chains to an Inch.

C. R. LUNDIE,
for Surveyor-General.

J. M. DAVIES,
Special Officer.

February 23, 1918.

Hambantota S. O. No. 1,445.**Order under Section 4, Sub-section (1), of "The Waste Lands Ordinances of 1897, 1899, 1900, and 1903,"
declaring Land to be Crown Property.**

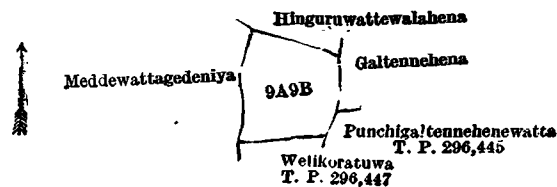
In the matter of the land commonly called or known as Kapukoratuwa, situate in the village of Okewela, in the West Giruwa pattu korale of the Hambantota District, in the Southern Province, and of "The Waste Lands Ordinances of 1897, 1899, 1900, and 1903."

WHEREAS in pursuance of section 1 of the said Ordinances it was duly declared and notified on the 15th day of January, 1915, that if no claim to the said land commonly called or known as Kapukoratuwa, situate in the village of Okewela, in the West Giruwa pattu korale of the Hambantota District, in the Southern Province, containing in extent 1 acre 2 roods and 6 perches, and shown as lot 9A9B in preliminary plan 271 and in the annexed diagram, was made to Mungo Tennant Archibald, Special Officer appointed under section 28 of the said Ordinances, within the period of three months from the date specified in the said notice, such land would be declared to be the property of the Crown (*vide* Notice No. 5,466):

And whereas (1) Punchihewage Babiyesa, (2) ditto Sinno, (3) ditto Ango, (4) ditto Allisa, and (5) Kattadige Tedo made claim thereto, and Thomas Graham Willett, Special Officer appointed under section 28 of the said Ordinances, made due inquiry into such claim, and whereas the said claimant and the said Thomas Graham Willett, Special Officer, with the consent of His Excellency the Governor, came to an agreement in writing dated the 8th day of July, 1916, concerning the said land under section 4, sub-section (1), of the said Ordinances, whereby it was agreed that the said claimants should be declared the purchasers of the said land upon payment on or before the 8th day of October, 1916, to the Assistant Government Agent at Hambantota, or to the Treasury Officer at Tangalla, of a sum of Rupees Twenty-two and Cents Fifty only (Rs. 22.50), as the purchase amount of the said land; and whereas it was further agreed by the said agreement that in default of such payment the claim of the said claimants to the said land in respect of which the said payment was to be made should be considered to have been withdrawn, and the said land should be declared to be the property of the Crown; and whereas the said claimants have failed to make the said payment by the due date, the said land, as more fully described herein below, is declared to be the property of the Crown.

Description of the Land referred to.

The land commonly called or known as Kapukoratuwa, situated in the village of Okewela, in the West Giruwa pattu of the Hambantota District, in the Southern Province, containing in extent 1 acre 2 roods and 6 perches, and shown as lot 9A9B in preliminary plan 271 and in the annexed diagram, and bounded as follows: on the north by Hinguruwattewalahena sold to Hettihewage Migel and others under the Waste Lands Ordinances; on the east by Galtennehena sold to Punchihewage Babiyesa and others under the Waste Lands Ordinances, Punchigaltennehenewatta granted at half-improved value (T. P. 296,445); on the south by Welikoratuwa granted at half-improved value (T. P. 296,447); on the west by Meddewattagedeniya claimed by Gonbaduge Dingibaba and others.



Surveyor-General's Office,
Colombo, December 19, 1917.

Scale of 8 Chains to an Inch.

C. R. LUNDIE,
for Surveyor-General.

February 23, 1918.

J. M. DAVIES,
Special Officer.

Hambantota S. O. No. 1,446.**Order under Section 4, Sub-section (1), of "The Waste Lands Ordinances of 1897, 1899, 1900, and 1903."**

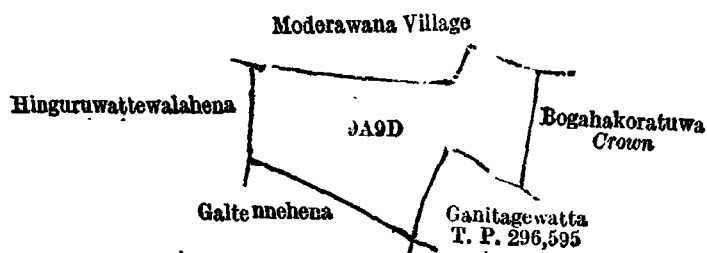
In the matter of the land commonly called or known as Godellehena and Bogahakoratuwa, situate in the village of Okewela, in the West Giruwa pattu korale of the Hambantota District, in the Southern Province, and of "The Waste Lands Ordinances of 1897, 1899, 1900, and 1903."

WHEREAS in pursuance of section 1 of the said Ordinances it was duly declared and notified on the 15th day of January, 1915, that if no claim to the land commonly called or known as Godellehena and Bogahakoratuwa, situate in the village of Okewela, in the West Giruwa pattu korale of the Hambantota District, in the Southern Province, containing in extent 3 acres 2 rood and 14 perches, and shown as lot 9A9D in preliminary plan 271 and in the annexed diagram, was made to Mungo Tennant Archibald, Special Officer appointed under section 28 of the said Ordinances, within the period of three months from the date specified in the said notice, such land would be declared the property of the Crown, and dealt with on account of the Crown (*vide* Notice No. 5,466):

And whereas (1) Gonbaduge Sendris, (2) Kotanage Tepanisa, and (3) Gonbaduge Babanisa made claim thereto, and Thomas Graham Willett, Special Officer appointed under section 28 of the said Ordinances, made due inquiry into such claim, and whereas the said claimants and the said Thomas Graham Willett, Special Officer with the consent of His Excellency the Governor, came to an agreement in writing dated the 8th day of July, 1916, concerning the said land, under section 4, sub-section (1), of the said Ordinances, whereby it was agreed that the said claimants should be declared the purchasers of the said land upon payment of a sum of Rupees Fifty-two and Cents Fifty only (Rs. 52.50), as the purchase amount of the said land, and whereas the said amount has been paid, the said claimants are hereby in pursuance of the agreement aforementioned, declared to be the purchasers of the said land, as more fully described herein below.

Description of the Land referred to.

The land commonly called or known as Godellehena and Bogahakoratuwa, situated in the village of Okewela, in the West Giruwa pattu of the Hambantota District, in the Southern Province, containing in extent 3 acres 2 roods and 14 perches, and shown as lot 9A9D in preliminary plan 271 and in the annexed diagram, and bounded as follows: on the north by the village limit of Moderawana; on the east by Bogahakoratuwa to be declared the property of the Crown under the Waste Lands Ordinances; on the south by Ganitagewatta granted at half-improved value (T. P. 296,595), Galtennehena sold to Punchihewage Babiyesa and others under the Waste Lands Ordinances; on the west by Hinguruwattewalahena sold to Hettihewage Migel and others under the Waste Lands Ordinances.



Surveyor-General's Office,
Colombo, December 19, 1917.

Scale of 8 Chains to an Inch.

C. R. LUNDIE,
for Surveyor-General.

February 23, 1918.

J. M. DAVIES,
Special Officer.

Hambantota S. O. No. 1,447.

Order under Section 4, Sub-section (1), of "The Waste Lands Ordinances of 1897, 1899, 1900, and 1903."

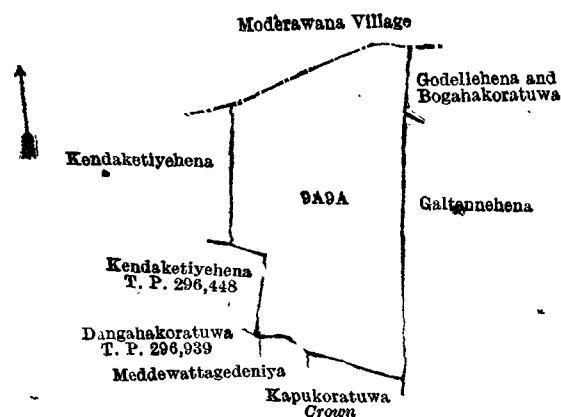
In the matter of the land commonly called or known as Hinguruwattewalahena, situate in the village of Okewela, in the West Giruwa pattu korale of the Hambantota District, in the Southern Province, and of "The Waste Lands Ordinances of 1897, 1899, 1900, and 1903."

WHEREAS in pursuance of section 1 of the said Ordinances it was duly declared and notified on the 15th day of January, 1915, that if no claim to the said land commonly called or known as Hinguruwattewalahena, situate in the village of Okewela, in the West Giruwa pattu korale of the Hambantota District, in the Southern Province, containing in extent 7 acres 2 roods and 10 perches and shown as lot 9A9A in preliminary plan 271 and in the annexed diagram, was made to Mungo Tennant Archibald, Special Officer appointed under section 28 of the said Ordinances, within the period of three months from the date specified in the said notice, such land would be declared to be the property of the Crown, and dealt with on account of the Crown (*vide* Notice No. 5,466):

And whereas (1) Hettihewage Migel, (2) Punchihewage Sinno, (3) ditto Ango, (4) Kattadige Tedo, and (5) Punchihewage Salo made claim thereto, and the said 5th claimant having died during the pendency of the inquiry, his heirs, *viz.*, (5a) Punchihewage Babachchi, (5b) ditto James (minor), (5c) ditto Dinoris (minor), and (5d) ditto Danoris (minor) were substituted as claimants, and Thomas Graham Willett, Special Officer appointed under section 28 of the said Ordinances, made due inquiry into such claim, and with the consent of His Excellency the Governor, came to an agreement in writing, with the said 1st to 4th claimants on the 8th day of July, 1916, and with the said (5a) claimant on behalf of himself and as duly appointed representative of the said (5b), (5c), and (5d) claimants minors, on the 2nd day of May, 1917, concerning the said land, under section 4, sub-section (1), of the said Ordinances, whereby it was agreed that the said claimants should be declared along with (a) Gonbaduge Dinesa, (b) Punchihewage Karo, and (c) Hettihewage Babanchi to be the purchasers of the said land upon payment on or before the 31st day of July, 1917, to the Assistant Government Agent at Hambantota, or to the Treasury Officer at Tangalla, of a sum of Rupees One hundred and Twelve and Cents Fifty only (Rs. 112.50), as the purchase amount of the said land, and whereas the said amount has been duly paid, the said 1st to 4th and (5a) to (5d) claimants are hereby, in pursuance of the agreement aforementioned, declared along with the said (a) Gonbaduge Dinesa, (b) Punchihewage Karo, and (c) Hettihewage Babanchi to be the purchasers of the said land, as more fully described herein below.

Description of the Land referred to.

The land commonly called or known as Hinguruwattewalahena, situated in the village of Okewela, in the West Giruwa pattu of the Hambantota District, in the Southern Province, containing in extent 7 acres 2 roods and 10 perches, and shown as lot 9A9A in preliminary plan 271 and in the annexed diagram, and bounded as follows: on the north by the village limit of Moderawana; on the east by Godellehena and Bogahakoratuwa sold to Gonbaduge Sendris and others under the Waste Lands Ordinances, Galtennehena sold to Punchihewage Babyesa and others under the Waste Lands Ordinances; on the south by Kapukoratuwa to be declared the property of the Crown under the Waste Lands Ordinances, Meddewattagedeniya claimed by Gonbaduge Dingi Baba and others, Dangahakoratuwa granted at half-improved value; on the west by Kendaketiyehena granted at half-improved value (T. P. 296,448), Kendaketiyehena to be declared the property of the Crown under the Waste Lands Ordinances.



Surveyor-General's Office,
Colombo, December 19, 1917.

Scale of 8 Chains to an Inch.

C. R. LUNDIE,
for Surveyor-General.

February 23, 1918.

J. M. DAVIES,
Special Officer.

Hambantota S. O. No. 1,448.**Order under Section 4, Sub-section (1), of "The Waste Lands Ordinances of 1897, 1899, 1900, and 1903."**

In the matter of the land commonly called or known as Galtennehena, situate in the village of Okewela, in the West Giruwa pattu korale of the Hambantota District, in the Southern Province, and of "The Waste Lands Ordinances of 1897, 1899, 1900, and 1903."

WHEREAS in pursuance of section 1 of the said Ordinances it was duly declared and notified on the 15th day of January, 1915, that if no claim to the land commonly called or known as Galtennehena, situate in the village of Okewela, in the West Giruwa pattu korale of the Hambantota District, in the Southern Province, containing in extent 6 acres and 10 perches, and shown as lot 9A9C in preliminary plan 271 and in the annexed diagram, was made to Mango Tennant Archibald, Special Officer appointed under section 28 of the said Ordinances, within the period of three months from the date specified in the said notice, such land would be declared the property of the Crown, and dealt with on account of the Crown (*vide* Notice No. 5,466):

And whereas (1) Punchihewage Babiyesa, (2) Gonbaduge Sendris, (3) Kotanage Tepanisa, (4) Punchihewage Ango, (5) ditto Allisa, and (6) Gonbaduge Babanisa made claim thereto, and Thomas Graham Willett, Special Officer appointed under section 28 of the said Ordinances, made due inquiry into such claim, and whereas the said claimants and the said Thomas Graham Willett, Special Officer, with the consent of His Excellency the Governor, came to an agreement in writing dated the 8th day of July, 1916, concerning the said land, under section 4, sub-section (1), of the said Ordinances, whereby it was agreed that the said claimants should be declared along with Kattadige Sanis, the purchasers of the said land upon payment of a sum of Rupees Ninety only (Rs. 90), as the purchase amount of the said land, and whereas the said amount has been paid, the said claimants are hereby, in pursuance of the agreement aforementioned, declared along with the said Kattadige Sanis, to be the purchasers of the said land, as more fully described herein below.

Description of the Land referred to.

The land commonly called or known as Galtennehena, situated in the village of Okewela, in the West Giruwa pattu of the Hambantota District, in the Southern Province, containing in extent 6 acres and 10 perches, and shown as lot 9A9C in preliminary plan 271 and in the annexed diagram, and bounded as follows: on the north by Godellehena and Bogahakoratuwa sold to Gonbaduge Sendris and others under the Waste Lands Ordinances; on the east by Ganitagekoratuwa granted at half-improved value (T. P. 296,446), Embilaketiye koratuwa granted at half-improved value (T. P. 296,655), Debarabendakoratuwa claimed by Hettihewage Migel and others; on the south by Punchigaltennehewatta granted at half-improved value (T. P. 296,445); on the west by Kapukoratuwa to be declared the property of the Crown under the Waste Lands Ordinances, Hinguruwattewalahena sold to Hettihewage Migel and others under the Waste Lands Ordinances.



Surveyor-General's Office,
Colombo, December 19, 1917.

Scale of 8 Chains to an Inch.

C. R. LUNDIE,
for Surveyor-General.

February 23, 1918.

J. M. DAVIES,
Special Officer.

Hambantota S. O. No. 1,449.**Order under Section 4, Sub-section (1), of "The Waste Lands Ordinances of 1897, 1899, 1900, and 1903," declaring Land to be Crown Property.**

In the matter of the land commonly called or known as Bogahakoratuwa, situate in the village of Okewela, in the West Giruwa pattu of the Hambantota District, in the Southern Province, and of "The Waste Lands Ordinances of 1897, 1899, 1900, and 1903."

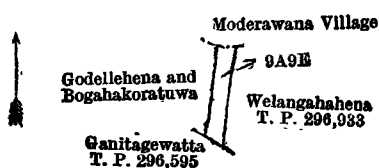
WHEREAS in pursuance of section 1 of the said Ordinances it was duly notified on the 15th day of January, 1915, that if no claim to the land commonly called or known as Bogahakoratuwa, situate in the village of Okewela, in the West Giruwa pattu of the Hambantota District, in the Southern Province, containing in extent 1 rood and 18 perches, and shown as lot 9A9E in preliminary plan 271 and in the annexed diagram, was made to Mungo Tennant Archibald, Special Officer appointed under section 28 of the said Ordinances, within the period of three months from the date specified in such notice, such land would be declared the property of the Crown and dealt with on account of the Crown (*vide* Notice No. 5,466):

And whereas (1) Gonbaduge Babanisa, (2) Punchihewage Babiyesa, (3) Hettihewage Migel, (4) Gonbaduge Sendris, (5) Kattadige Tedo, (6) Kotanage Thepanisa, (7) Punchihewage Allisa, (8) Punchihewage Sinno, (9) Punchihewage Salo, and (10) ditto Ango made claim thereto; and whereas the said 9th claimant having died during the pendency of the inquiry, his claim was duly represented by his heirs (9a) Punchihewage Babachchi, (9b) ditto James (minor), (9c) ditto Dinoris (minor), and (9d) ditto Danoris (minor); and whereas the said 1st, 2nd, 6th, 7th, and 10th claimants by an agreement dated the 8th day of July, 1916, in consideration of being declared, along with Kattadige Sanis, the purchasers of 3½ acres more or less of lot 9A9 of the notice and of the block survey preliminary plan 271, now shown as resurveyed lot 9A9 on the same block survey preliminary plan, upon payment on or before the 8th day of October, 1916, of a sum of Rs. 52.50, withdrew their claims to the above-mentioned lot 9A9E of this order; and whereas the said 3rd, 5th, and 8th claimants, along with the said 10th claimant, came to an agreement dated the 8th day of July, 1916, whereby in consideration of the said 3rd, 5th, 8th, and 10th claimants being declared, along with (a) Gonbaduge Dinesa, (b) Punchihewage Karo, (c) Hettihewage Babanichi, and (d) the above-mentioned heirs of the said 9th claimant (deceased), viz., the said (9a), (9b), (9c), and (9d) claimants, the purchasers of 7½ acres more or less of lot 9A9 of the notice and of the block survey preliminary plan 271,

now shown as lot 9A9A on the same block survey preliminary plan, for a sum of Rs. 112·50, they withdrew their claims to the above-mentioned lot 9A9E of this order; and the said (9a) claimant on behalf of himself and as duly appointed representative of the said (9b), (9c), and (9d) claimants, minors, came to an agreement of the same tenor dated the 2nd day of May, 1917, whereby he withdrew claim, on behalf of himself and on behalf of the said minors, to the above-mentioned lot 9A9E of this order; and whereas the said 4th claimant came to an agreement dated the 8th day of July, 1916, along with the said 1st and 6th claimants, whereby in consideration of the said 4th, 1st, and 6th claimants being declared the purchasers of $3\frac{1}{2}$ acres more or less of lot 9A9 of the notice and of the block survey preliminary plan 271, now shown as lot 9A9D on the same block survey preliminary plan, for a sum of Rs. 52·50, he withdrew claim to the above-mentioned lot 9A9E of this order, I, John Murray Davies, Special Officer appointed under section 28 of the said Ordinances, under and by virtue of the powers vested in me in that behalf by section 4 of the said Ordinance No. 1 of 1899, do hereby on this 23rd day of February, 1918, order and declare, under section 4, sub-section (1), of the said Ordinances, that the said land, as more fully described herein below, is the property of the Crown.

Description of the Land referred to.

The land commonly called or known as Bogahakoratuwa, situated in the village of Okewela, in the West Giruwa pattu of the Hambantota District, in the Southern Province, containing in extent 1 rood and 18 perches, and shown as lot 9A9E in preliminary plan 271 and in the annexed diagram, and bounded as follows: on the north by the village limit of Moderawana; on the east by Welangahahena sold by the Crown (T. P. 296,933); on the south by Ganitagewatta granted at half-improved value (T. P. 296,595); on the west by Godellahena and Bogahakoratuwa.



Surveyor-General's Office,
Colombo, December 19, 1917.

Scale of 8 Chains to an Inch.

C. R. LUNDIE,
for Surveyor-General.

February 23, 1918.

J. M. DAVIES,
Special Officer.

Kurunegala S. O. No. 2,115.

Order under Section 4, Sub-section (1), of "The Waste Lands Ordinances of 1897, 1899, 1900, and 1903," declaring Lands to be Crown Property.

In the matter of the lands commonly called or known as Siyambalagahamulahena (reservation for main road), Amudigillahena *alias* Kongahamulahena *alias* Bogahamulahena (road reservation), &c., situate in the village of Bowatta, in the Kinyama korale of the Katugampola hatpattu of the Kurunegala District, in the North-Western Province, and of "The Waste Lands Ordinances of 1897, 1899, 1900, and 1903."

WHEREAS in pursuance of section 1 of the said Ordinances it was duly notified on the 11th day of September, 1914, that if no claim to the lands commonly called or known as Siyambalagahamulahena (reservation for main road), Amudigillahena *alias* Kongahamulahena *alias* Bogahamulahena (road reservation), &c., situate in the village of Bowatta, in the Kinyama korale of the Katugampola hatpattu of the Kurunegala District, in the North-Western Province, containing in extent 4 acres 1 rood and 30 perches, and shown as lots 1Q, 4E, 5A, 1S, 1T, 1U, 1V, 1W, 1Z, and 1O in preliminary plan 1,452 and in the annexed diagrams, was made to John Murray Davies, Special Officer appointed under section 28 of the said Ordinances, within the period of three months from the date specified in such notice, such lands would be declared the property of the Crown, and dealt with on account of the Crown (*vide* Notice No. 5,329):

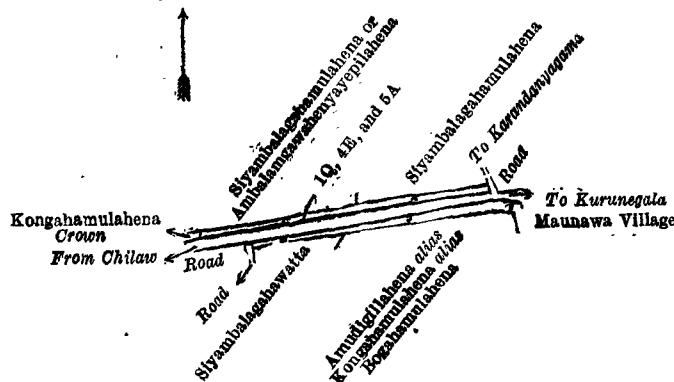
And whereas (1) Adikari Mudiyansele Kalahamy, (2) ditto Punchirala, (3) ditto Kiri Banda (minor), (4) ditto Malhamy (minor), (5) ditto Gunamalhamy (minor), (6) ditto Kiri Bandappuhamy, (7) ditto Appuhamy (minor), (8) ditto Herat Sinno, (9) ditto Appu Sinno (minor), and (10) ditto Punchihamy made claim thereto; and whereas the said 1st, 2nd, and 10th claimants, Adikari Mudiyansele Ranhamy as duly appointed representative of the said 3rd, 4th, and 5th claimant (minors), the said 6th claimant on behalf of himself and as duly appointed representative of the said 7th claimant (minor), and the said 8th claimant on behalf of himself and as duly appointed representative of the said 9th claimant (minor), (i.) by an agreement dated the 1st day of November, 1916, in consideration of the said 2nd, 6th, and 7th claimants, and Adikari Mudiyansele Ranhamy being declared the purchasers of lots 1R and 1Y of the block survey preliminary plan 1,452, in the proportion of $\frac{2}{3}$ to the said 2nd claimant, $\frac{1}{3}$ to the said 6th and 7th claimants together, and $\frac{1}{3}$ to the said Adikari Mudiyansele Ranhamy for a sum of Rs. 136·40, withdrew their claims to the above-mentioned lots 1Q, 1V, 1W, and 1Z; (ii.) by an agreement dated the 1st day of November, 1916, in consideration of the said 2nd, 6th, and 7th claimants, and Adikari Mudiyansele Ranhamy being declared the purchasers of lot 1X of the block survey preliminary plan 1,452, in the same proportions as afore-mentioned for a sum of Rs. 3·20, withdrew their claims to the above-mentioned lots 1U, 1S, and 1T; (iii.) by an agreement dated the 2nd day of November, 1916, in consideration of the said 2nd, 6th, and 7th claimants, and Adikari Mudiyansele Ranhamy being declared the purchasers of lot 5 of the block survey preliminary plan 1,452, in the same proportions as afore-mentioned for a sum of Rs. 7·90, withdrew their claims to the above-mentioned lot 5A; (iv.) by an agreement dated the 2nd day of November, 1916, in consideration of the said 2nd, 6th, and 7th claimants, and Adikari Mudiyansele Ranhamy being declared the purchasers of lot 4F of the block survey preliminary plan 1,452, in the same proportions as afore-mentioned for a sum of Rs. 208·10, withdrew their claims to the above-mentioned lot 4E; and (v.) by an agreement dated the 2nd day of November, 1916, in consideration of the said 6th and 7th claimants being declared the purchasers of lot 1N of the block survey preliminary plan 1,452 for a sum of Rs. 38·70, withdrew claim to the above-mentioned lot 1O, I, John Murray Davies, the aforesaid Special Officer, under and by virtue of the powers vested in me in that behalf by section 4 of the said Ordinances, do hereby on this 7th day of March, 1918, order and declare, under section 4, sub-section (1), of the said Ordinances, that the said lands, as more fully described herein below, are the property of the Crown.

Description of the Lands referred to.

The following lots situated in the village of Bowatta, in the Kiniyama korale of the Katugampola hatpattu of the Kurunegala District, in the North-Western Province, as described in the annexed diagrams:—

Lot.	Name of Land.	I.—Preliminary plan 1,452.	Extent, A. R. P.
1Q ..	Siyambalagahamulahena (reservation for main road)	0 1 7
4E ..	Amudigillahena <i>alias</i> Kongahamulahena <i>alias</i> Bogahamulahena (road reservation)	0 0 27
5A ..	Siyambalagahawatta (road reservation)	0 0 12
			0 2 6

and bounded as follows: on the north by Siyambalagahamulahena or Ambalangawahenyayepillahena sold to Adikari Mudiyansele Ranhamy under the Waste Lands Ordinances, Siyambalagahamulahena sold to Adikari Mudiyansele Punchirala and others under the Waste Lands Ordinances; on the east by a road to Karandanyagama, the village limit of Maunawa; on the south by Amudigillahena *alias* Kongahamulahena *alias* Bogahamulahena sold to Adikari Mudiyansele Punchirala and others under the Waste Lands Ordinances, Siyambalagahawatta sold to Adikari Mudiyansele Kiri Bandappahamy under the Waste Lands Ordinances; on the west by a road, Kongahamulahena to be declared the property of the Crown under the Waste Lands Ordinances.



Surveyor-General's Office,
Colombo, January 9, 1918.

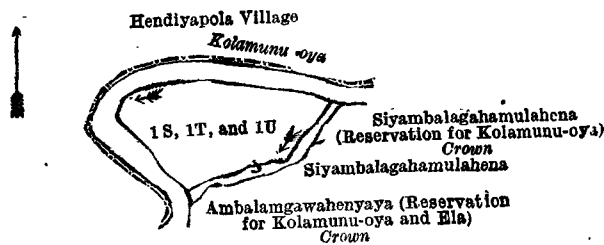
Scale of 8 Chains to an Inch.

C. R. LUNDIE,
for Surveyor-General.

Lot.	Name of Land.	II.—Preliminary plan 1,452.	Extent, A. R. P.
1S ..	Meda-ela (stream)	0 1 7
1T ..	Medahena	0 1 17
1U ..	Do. (reservation for Kolamunu-oya)	2 2 24

3 1 8

and bounded as follows: on the north by the Kolamunu-oya (the village limit of Hendiyagama); on the east by Siyambalagahamulahena (reservation for Kolamunu-oya) to be declared the property of the Crown under the Waste Lands Ordinances, Siyambalagahamulahena sold to Adikari Mudiyansele Punchirala and others under the Waste Lands Ordinances; on the south by Siyambalagahamulahena sold to Adikari Mudiyansele Punchirala and others under the Waste Lands Ordinances, Ambalangawahenyaya (reservation for Kolamunu-oya and ela) to be declared the property of the Crown under the Waste Lands Ordinances; on the west by Kolamunu-oya (the village limit of Hendiyapola).



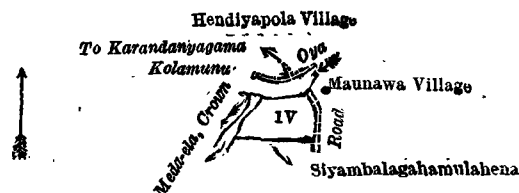
Surveyor-General's Office,
Colombo, January 9, 1918.

Scale of 8 Chains to an Inch.

C. R. LUNDIE,
for Surveyor-General.

Lot.	Name of Land.	III.—Preliminary plan 1,452.	Extent, A. R. P.
1V ..	Siyambalagahamulahena (reservation for Kolamunu-oya)	0 1 22

and bounded as follows: on the north by Kolamunu-oya (the village limit of Hendiyagama); on the east by a road; on the south by Siyambalagahamulahena sold to Adikari Mudiyansele Punchirala and others under the Waste Lands Ordinances; on the west by Meda-ela to be declared the property of the Crown under the Waste Lands Ordinances.

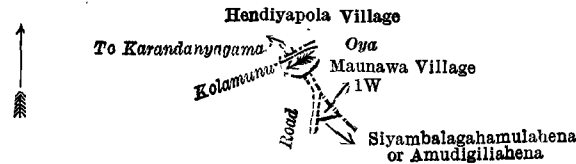


Surveyor-General's Office,
Colombo, January 9, 1918.

Scale of 8 Chains to an Inch.

C. R. LUNDIE,
for Surveyor-General.

Lot. Name of Land. IV.—Preliminary plan 1,452. Extent, A. R. P.
 1W .. Siyambalagahamulahena (reservation for Kolamunu-oya) .. 0 0 11
 and bounded as follows : on the north by a road, the village limit of Maunawa ; on the east by the village limit of Maunawa ; on the south by Siyambalagahamulahena or Amundigilahena sold to Adikari Mudiyansele Punhira and others under the Waste Lands Ordinances ; on the west by a road.

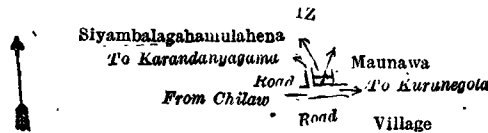


Surveyor-General's Office,
 Colombo, January 9, 1918.

Scale of 8 Chains to an Inch.

C. R. LUNDIE,
 for Surveyor-General.

Lot. Name of Land. V—Preliminary plan 1,452. Extent, A. R. P.
 1Z .. Siyambalagahamulahena (reservation for main road) .. 0 0 3
 and bounded as follows : on the north by Siyambalagahamulahena sold to Adikari Mudiyansele Punhira and others under the Waste Lands Ordinances ; on the east by the village limit of Maunawa ; on the south by the road from Kurunegala to Chilaw ; and on the west by the road to Karandanyagama.

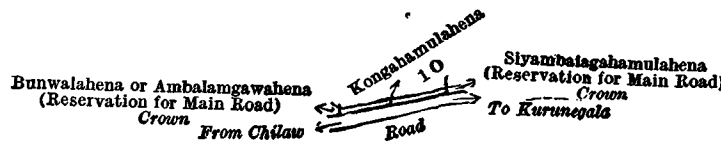


Surveyor-General's Office,
 Colombo, January 9, 1918.

Scale of 8 Chains to an Inch.

C. R. LUNDIE,
 for Surveyor-General.

Lot. Name of Land. VI.—Preliminary plan 1,452. Extent, A. R. P.
 1O .. Kongahamulahena (main road reservation) .. 0 0 20
 and bounded as follows : on the north by Kongahamulahena sold to Adikari Mudiyansele Kiri Bandappuhamy and another under the Waste Lands Ordinances ; on the east by Siyambalagahamulahena (reservation for main road) to be declared the property of the Crown under the Waste Lands Ordinances ; on the south by a road from Kurunegala to Chilaw ; on the west by Bomwala or Ambalamgawahena (reservation for main road) to be declared the property of the Crown under the Waste Lands Ordinances.



Surveyor-General's Office,
 Colombo, January 9, 1918.

Scale of 8 Chains to an Inch.

C. R. LUNDIE,
 for Surveyor-General.

March 7, 1918.

J. M. DAVIES,
 Special Officer.

Kurunegala S. O. No. 2,116.

Order under Section 4, Sub-section (1), of "The Waste Lands Ordinances of 1897, 1899, 1900, and 1903," declaring Lands to be Crown Property.

In the matter of the lands commonly called or known as Bogahamulahena (reservation for road), Bunwalehena or Ambalamgawahena (reservation for main road), &c., situate in the village of Bowatta, in the Kinyama korale of the Katugampola hatpattu of the Kurunegala District, in the North-Western Province, and of "The Waste Lands Ordinances of 1897, 1899, 1900, and 1903."

WHEREAS in pursuance of section 1 of the said Ordinances it was duly notified on the 11th day of September, 1914, that if no claim to the lands commonly called or known as Bogahamulahena (reservation for road), Bunwalehena or Ambalamgawahena (reservation for main road), &c., situate in the village of Bowatta, in the Kinyama korale of the Katugampola hatpattu of the Kurunegala District, in the North-Western Province, containing in extent 9 acres 1 rood and 15 perches, and shown as lots 4C, 1I, 1G, 1C, and 10B in preliminary plan 1,452, and in the annexed diagrams, was made to John Murray Davies, Special Officer appointed under section 28 of the said Ordinances, within the period of three months from the date specified in such notice, such lands would be declared the property of the Crown, and dealt with on account of the Crown (*vide* Notice No. 5,329) :

And whereas (1) Adikari Mudiyansele Kaluhamy, (2) ditto Punhira, (3) ditto Kiri Banda (minor), (4) ditto Malhamy (minor), (5) ditto Gunamalhamy (minor), (6) ditto Kiri Bandappuhamy, (7) ditto Appuhamy (minor), (8) ditto Herat Sinno, (9) ditto Appu Sinno (minor), and (10) ditto Punhira made claim thereto ; and whereas the said 1st, 2nd, and 10th claimants, Adikari Mudiyansele Ranhamy, as duly appointed representative of the said 3rd, 4th, and 5th claimants (minors), the said 6th claimant on behalf of himself and as duly appointed representative of the said 7th claimant (minor), and the said 8th claimant on behalf of himself and as duly appointed representative of the said 9th claimant (minor), (i.) by an agreement dated 2nd day of November, 1916, in consideration of the said 2nd, 6th, and 7th claimants and Adikari Mudiyansele Ranhamy being declared the purchasers of lot 4D of the block survey preliminary plan 1,452, in the proportion of $\frac{1}{3}$ to the said 2nd claimant, $\frac{1}{3}$ to the said 6th and 7th claimants together, and $\frac{1}{3}$ to the said Adikari Mudiyansele Ranhamy, for a sum of Rs. 46.90, withdrew their claims to the above-mentioned lot 4C ; (ii.) by an agreement dated 2nd day of November, 1916, in consideration of the said 2nd, 6th, and 7th claimants, and Adikari Mudiyansele Ranhamy being declared the purchasers of lot 1J of the block survey preliminary plan 1,452, in the same proportions as afore-mentioned for a sum of Rs. 13.60, withdrew their claims to the above-mentioned lots 1I, 1G, and 1C ; (iii.) by an agreement dated 2nd day of November, 1916, in consideration of the said 2nd, 6th, and 7th claimants, and Adikari Mudiyansele Ranhamy being declared the purchasers of lot 10 of the block survey preliminary plan 1,452, in the same proportions as afore-mentioned, for a sum of Rs. 282.20 withdrew their claims to the above-mentioned lot

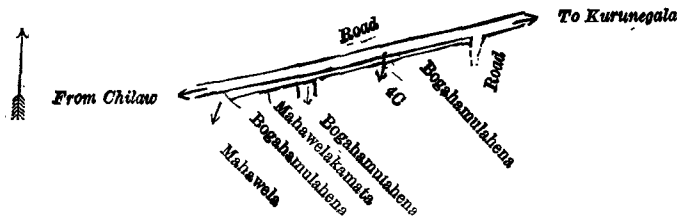
10B ; and whereas (11) Panawewe Korallage Menikrala, (12) ditto Kiri Menik Etana (minor), (13) ditto Podi Sinno (minor), (14) ditto Hetuhamy (minor), and (15) ditto Puchihamy (minor) made claim to the above-mentioned lots 4C, 1G, and 10B ; and whereas the said 11th claimant on behalf of himself and as duly appointed representative, and on behalf of the said 12th, 13th, 14th, and 15th claimants (minors) ; (i.) by an agreement dated 4th day of November, 1916, in consideration of (a) the Settlement Officer settling as private property otherwise than under the Waste Lands Ordinances lot 4A of the block survey preliminary plan 1,452 and (b) the said 11th, 12th, 13th, and 14th claimants, Korallage Menikhamy and Korallage Ram Menika being declared the purchasers of lot 4B of the block survey preliminary plan 1,452, in the proportion of $\frac{1}{2}$ to the said 11th claimant, $\frac{1}{4}$ to the said 12th, 13th, and 14th claimants together, $\frac{1}{4}$ to the said Korallage Menikhamy, and $\frac{1}{4}$ to the said Korallage Ranmenika for a sum of Rs. 18, withdrew claim to the above-mentioned lot 4C ; (ii.) by an agreement dated the 4th day of November, 1916, in consideration of the said 11th, 12th, 13th, and 14th claimants, Korallage Menikhamy and Korallage Ranmenika being declared the purchasers of lot 1L of the block survey preliminary plan 1,452, in the same proportion as afore-mentioned for a sum of Rs. 31·90, withdrew claim to the above-mentioned lot 1G ; and (iii.) by an agreement dated 2nd day of November, 1916, in consideration of the said 11th, 12th, 13th, and 14th claimants, Panawewe Korallage Ran Menik Etana and ditto Menikhamy being declared the purchasers of lot 10A of the block survey preliminary plan 1,452, in the proportion of $\frac{1}{2}$ to the said 11th claimant, $\frac{1}{4}$ to the said 12th, 13th, and 14th claimants together, $\frac{1}{4}$ to the said Panawewe Korallage Ranmenik Etana, and $\frac{1}{4}$ to the said Panawewe Korallage Menikhamy for a sum of Rs. 79·30, withdrew claim to the above-mentioned lot 10B ; and whereas (16) Charles Edward Victor Seneviratna Corea made claim to the above-mentioned lots 1I and 1G, and by an agreement dated 1st day of November, 1916, in consideration of being declared the purchaser of lots 1 and 1H of the block survey preliminary plan 1,452, for a sum of Rs. 2,315·32, withdrew claim to the said lots 1I and 1G ; and whereas (17) Lokuge Don Elaris Weerasinha Appuhamy, (18) Lokuge Don Charles Weerasinha Appuhamy, and (19) Lokuge Don James Weerasinha Appuhamy made claim to the above-mentioned lot 10B ; and whereas the said 17th and 19th claimants by an agreement dated 3rd day of November, 1916, and the said 18th claimant by an agreement dated the 1st day of November, 1916, in consideration of their being declared the purchasers of lots 1J and 10C of the block survey preliminary plan 1,452, for a sum of Rs. 154·94, withdrew claim to the said lot 10B ; and whereas (20) Adikari Mudiyansele Awsadahamy (minor), and (21) ditto Kiri Menikhamy, minor, made claim to the above-mentioned lots 1I and 1G, and whereas Korallage Ranmenika, as duly appointed representative and on behalf of the said 20th and 21st claimants (minors), withdrew claim to the said lots 1I and 1G, I, John Murray Davies, the aforesaid Special Officer, under and by virtue of the powers vested in me in that behalf by section 4 of the said Ordinances, do hereby on this 7th day of March, 1918, order and declare, under section 4, sub-section (1), of the said Ordinances, that the said lands, as more fully described herein below, are the property of the Crown.

Description of the Lands referred to.

The following lots situated in the village of Bowatta, in the Kinyama korale of the Katugampola hatpattu of the Kurunegala District, in the North-Western Province, as described in the annexed diagrams :—

Lot.	Name of Land.	I.—Preliminary plan 1,452.	Extent, A. R. P.
4C	Bogahamulahena (reservation for road)	0 0 39

and bounded as follows : on the north by a road from Chilaw to Kurunegala ; on the east by a road ; on the south by Bogahamulahena sold to Adikari Mudiyansele Punchirala and others under the Waste Lands Ordinances, Bogahamulahena sold to Panawewe Korallage Menikrala and others under the Waste Lands Ordinances, Mahavelakamata (private), Bogahamulahena sold to Panawewe Korallage Menikrala and others under the Waste Lands Ordinances ; on the west by Mahawela claimed by Adikari Mudiyansele Ranhamy, *ex-Arachchi* and others.



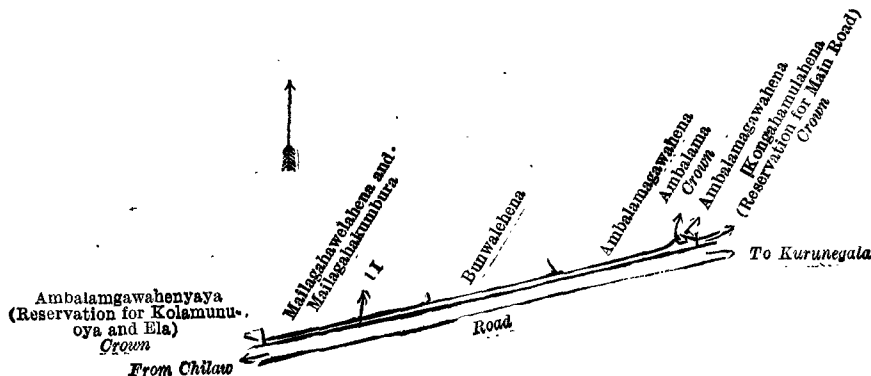
Surveyor-General's Office,
Colombo, January 9, 1918.

Scale of 8 Chains to an Inch.

C. R. LUNDIE,
for Surveyor-General.

Lot.	Name of Land.	II.—Preliminary plan 1,452.	Extent, A. R. P.
1I	Bunwalehena or Ambalamgawahena (reservation for main road)	0 2 0

and bounded as follows : on the north by Mailagahawelahena and Mailagahakumbura sold to Charles Edward Victor Seneviratne Corea under the Waste Lands Ordinances, Bunwalehena sold to Adikari Mudiyansele Punchirala and others under the Waste Lands Ordinances, Ambalamgawahena sold to Adikari Mudiyansele Punchirala under the Waste Lands Ordinances, Ambalama to be declared the property of the Crown under the Waste Lands Ordinances, Ambalamgawahena sold to Adikari Mudiyansele Punchirala under the Waste Lands Ordinances ; on the east by Kongahamulahena (reservation for main road) to be declared the property of the Crown under the Waste Lands Ordinances ; on the south by the road from Kurunegala to Chilaw ; on the west by Ambalamgawahena yaya (reservation for Kolamunu-oya and ela) to be declared the property of the Crown under the Waste Lands Ordinances.



Surveyor-General's Office,
Colombo, January 9, 1918.

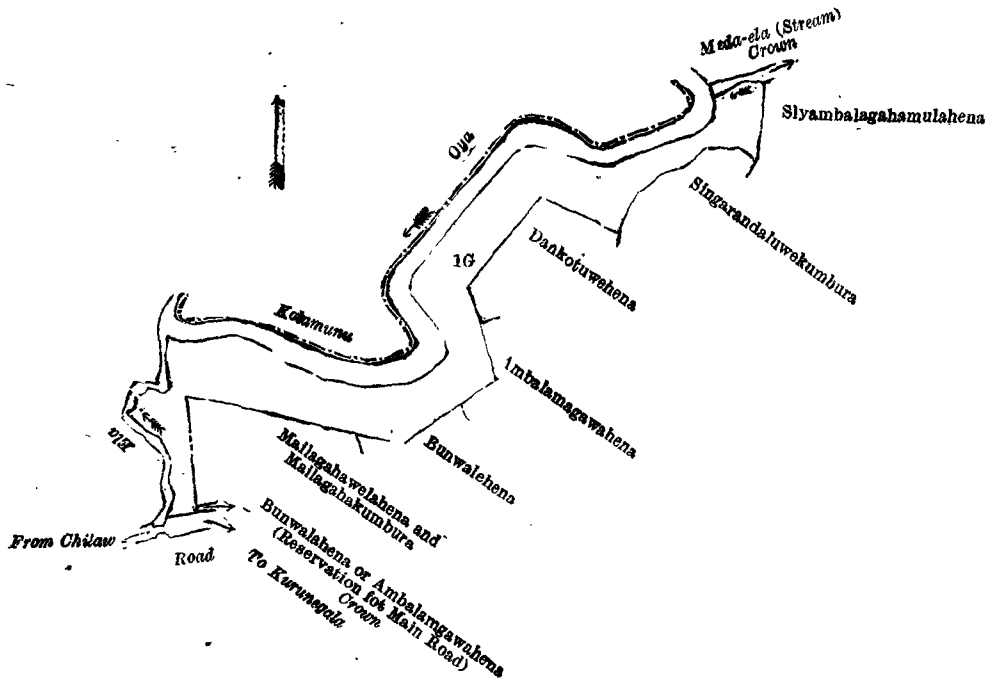
Scale of 8 Chains to an Inch.

C. R. LUNDIE,
for Surveyor-General.

III.—Preliminary plan 1,452.

Lot.	Name of Land.	Extent, A. R. P.
1G	Ambalamagawahenyaya (reservation for Kolamunu-oya and ela)	7 3 25

and bounded as follows : on the north by the Kolamunu-oya, Meda-ela (stream) to be declared the property of the Crown under the Waste Lands Ordinances ; on the east by Siyambalagahamulahena sold to Adikari Mudiyansele Punchirala and others under the Waste Lands Ordinances, Singarandaluwekumbura claimed by Adikari Mudiyansele Kiri Banda and others, Dankotuwehena sold to Panawewa Korallage Menikrala and others under the Waste Lands Ordinances, Ambalamagawahena sold to Adikari Mudiyansele Punchirala and others under the Waste Lands Ordinances ; on the south by Ambalamagawahena sold to Adikari Mudiyansele Punchirala under the Waste Lands Ordinances, Bunwalahena sold to Adikari Mudiyansele Punchirala and others under the Waste Lands Ordinances, Mailagahawelahena and Mailagahakumbura sold to Charles Edward Victor Seneviratne Corea under the Waste Lands Ordinances, Bunwalahena or Ambalamagawahena (reservation for main road) to be declared the property of the Crown under the Waste Lands Ordinances, the road from Kurunegala to Chilaw ; on the west by an ela.



Surveyor-General's Office,
Colombo, January 9, 1918.

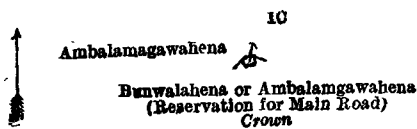
Scale of 8 Chains to an Inch.

C. R. LUNDIE,
for Surveyor-General.

IV.—Preliminary plan 1,452.

Lot.	Name of Land.	Extent, A. R. P.
1C	Ambalama	0 0 1

and bounded as follows : on the north by Ambalamagawahena sold to Adikari Mudiyansele Punchirala under the Waste Lands Ordinances ; on the east, south, and west by Bunwalahena or Ambalamagawahena (reservation for main road) to be declared the property of the Crown under the Waste Lands Ordinances.



Surveyor-General's Office,
Colombo, January 9, 1918.

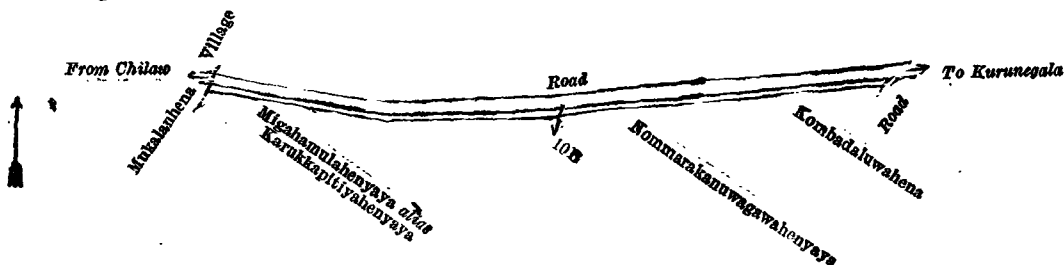
Scale of 8 Chains to an Inch.

C. R. LUNDIE,
for Surveyor-General.

V.—Preliminary plan 1,452.

Lot.	Name of Land.	Extent, A. R. P.
10B	Nommarakanuwagawahena (reservation for main road)	0 2 30

and bounded as follows : on the north by the road from Chilaw to Kurunegala ; on the east by a road, Kombadaluwahena sold to Lokuge Don Charles Weerasingha Appuhamy under the Waste Lands Ordinances, Nommarakanuwagawahenyaya sold to Adikari Mudiyansele Punchirala and others under the Waste Lands Ordinances, Migahamulahenyaya alias Karukkapitiyahenyaya sold to Panawewa Korallage Menikrala and others under the Waste Lands Ordinances ; on the west by the village limit of Mukalanhena.



Surveyor-General's Office,
Colombo, January 9, 1918.

Scale of 8 Chains to an Inch.
March 7, 1918.

C. R. LUNDIE,
for Surveyor-General.

J. M. DAVIES,
Special Officer.

Kurunegala S. O. No. 2,117.

Order under Section 4, Sub-section (1), of "The Waste Lands Ordinances of 1897, 1899, 1900, and 1903."

In the matter of the land commonly called or known as Galdekewattehena, situate in the village of Hunupola, in the Mahagalboda Egoda korale in the Hiriyaala hatpattu of the Kurunegala District, in the North-Western Province, and of "The Waste Lands Ordinances of 1897, 1899, 1900, and 1903."

WHEREAS in pursuance of section 1 of the said Ordinances it was duly declared and notified on the 22nd day of June, 1916, that if no claim to the land commonly called or known as Galdekewattehena, situate in the village of Hunupola, in the Mahagalboda Egoda korale in the Hiriyaala hatpattu of the Kurunegala District, in the North-Western Province, containing in extent 2 acres 3 roods and 36 perches, and shown as lot 488 in preliminary plan 1,314 and in the annexed diagram, was made to John Murray Davies, Special Officer appointed under section 28 of the said Ordinances, within the period of three months from the date specified in the said notice, such land would be declared the property of the Crown, and dealt with on account of the Crown (*vide* Notice No. 5,893):

And whereas (1) Herat Mudiyanseleage Panchiraliage Dingiri Banda, (2) Menikrallage Appuhamy, (3) Arachchillage Dingiri Banda, (4) ditto Mudiyanse Vidanage Panchi Banda, (5) Arachchillage Kiri Banda, (6) Panchiraliage Kawrala, (7) ditto Mudiyanse, (8) Arachchillage Bandi Menika, and (9) ditto Mudiyanse Vidanage Kiri Menika made claim thereto, and I, John Murray Davies, Special Officer appointed under section 28 of the said Ordinances, made due inquiry into such claim, and whereas the said 8th and 9th claimants were duly called upon by me by a notice in writing under section 4, sub-section (1), of the said Ordinances duly served upon them to produce before me the evidence and documents upon which they might rely in proof of their claims, and whereas the said claimants did not so appear or produce such evidence and documents, the said 1st, 2nd, 3rd, 4th, 5th, 6th, and 7th claimants and I, with the consent of His Excellency the Governor, came to an agreement in writing dated the 11th day of May, 1917, concerning the said land, under section 4, sub-section (1), of the said Ordinances, whereby it was agreed that the said 1st to 7th claimants should be declared along with the said 8th and 9th claimants the purchasers of the said land upon payment to the Government Agent at Kurunegala, or to the Settlement Officer, of a sum of Rupees Forty-eight only (Rs. 48), as the purchase amount of the said land, and whereas the said amount has been paid, the said 1st to 7th claimants are hereby, in pursuance of the agreement aforementioned, declared along with the said 8th and 9th claimants to be the purchasers of the said land, as more fully described herein below.

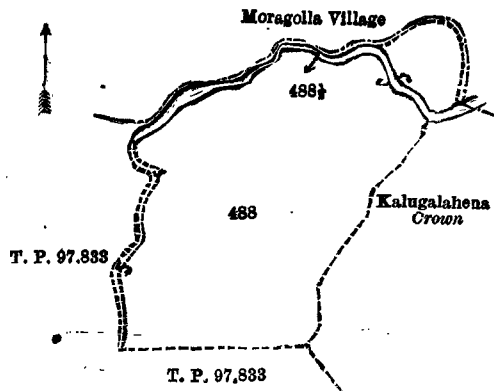
Description of the Land referred to.

The land commonly called or known as Galdekewattehena, situated in the village of Hunupola, in the Mahagalboda Egoda korale of the Hiriyaala hatpattu of the Kurunegala District, in the North-Western Province, containing in extent 2 acres 3 roods and 36 perches, and shown as lot 488 in preliminary plan 1,314 and in the annexed diagram; and bounded as follows: on the north by the village limit of Moragolla; on the east by the village limit of Moragolla, Kalugalahena to be declared the property of the Crown under the Waste Lands Ordinances; on the south by T. P. 97,833; on the west by T. P. 97,833.

NOTE.—The following lot lying within the above boundaries is excluded from this order, and its extent of 18 perches is not included in the acreage of 2 acres 3 roods and 36 perches given above:—

Preliminary plan 1,314.

Lot.	Name of Land.	Extent, A. R. P.
488½	Stream	0 0 18



Surveyor-General's Office,
Colombo, November 10, 1917.

Scale of 4 Chains to an Inch.

C. R. LUNDIE,
for Surveyor-General.

J. M. DAVIES,
Special Officer.
March 14, 1918.

Kurunegala S. O. No. 2,118.

Order under Section 4, Sub-section (1), of "The Waste Lands Ordinances of 1897, 1899, 1900, and 1903."

In the matter of the land commonly called or known as Dambagollehena, situate in the village of Hunupola, in the Mahagalboda Egoda korale of the Hiriyaala hatpattu of the Kurunegala District, in the North-Western Province, and of "The Waste Lands Ordinances of 1897, 1899, 1900, and 1903."

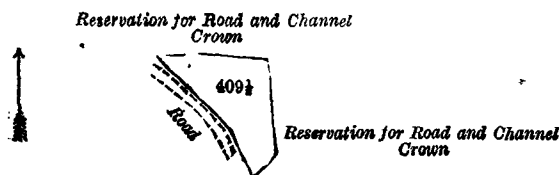
WHEREAS in pursuance of section 1 of the said Ordinances it was duly declared and notified on the 22nd day of June, 1916, that if no claim to the land commonly called or known as Dambagollehena, situate in the village of Hunupola, in the Mahagalboda Egoda korale in the Hiriyaala hatpattu of the Kurunegala District, in the North-Western Province, containing in extent 1 rood and 10 perches, and shown as lot 409½ in preliminary plan 1,314 and in the annexed diagram, was made to John Murray Davies, Special Officer appointed under section 28 of the said Ordinances, within the period of three months from the date specified in the said notice, such land would be declared the property of the Crown, and dealt with on account of the Crown (*vide* Notice No. 5,893):

And whereas (1) Herat Mudiyanseleage Appuhami, (2) Ukkurallage Ranhami, (3) ditto Appuhami, Vel-Vidane, (4) Ausadahamillage Dingiri Banda made claim thereto, and I, John Murray Davies, Special Officer appointed under section 28 of the said Ordinances, made due inquiry into such claim, and whereas the said 4th claimant having been duly called

upon by me by a notice in writing under section 4, sub-section (1), of the said Ordinances duly served upon him to produce before me the evidence and documents upon which he might rely in proof of his claim, and not having so appeared or produced such evidence and documents, the said 1st, 2nd, and 3rd claimants and I, with the consent of His Excellency the Governor, came to an agreement in writing dated the 11th day of May, 1917, concerning the said land, under section 4, sub-section (1), of the said Ordinances, whereby it was agreed that the said four claimants should be declared the purchasers of the said land upon payment on or before the 11th day of August, 1917, to the Government Agent at Kurunegala, or to the Settlement Officer, of a sum of Rupees Six only (Rs. 6), as the purchase amount of the said land, and whereas the said amount has been duly paid, the said four claimants are hereby, in pursuance of the agreement aforementioned, declared to be the purchasers of the said land, as more fully described herein below.

Description of the Land referred to.

The land commonly called or known as Dambagollehena, situated in the village of Hunupola, in the Mahagalboda Egoda korale of the Hiriyala hatpattu of the Kurunegala District, in the North-Western Province, containing in extent 1 rood and 10 perches, and shown as lot 409½ in preliminary plan 1,314 and in the annexed diagram; and bounded as follows: on the north, east, and south by reservation for road and channel to be declared the property of the Crown under the Waste Lands Ordinances; on the west by a road, reservation for road and channel to be declared the property of the Crown under the Waste Lands Ordinances.



Surveyor-General's Office,
Colombo, November 10, 1917.

Scale of 4 Chains to an Inch.

C. R. LUNDIE,
for Surveyor-General.

December 23, 1917.

J. M. DAVIES,
Special Officer.

Kurunegala S. O. No. 2,119.

Order under Section 2 of "The Waste Lands Ordinances of 1897, 1899, 1900, and 1903," declaring Lands to be Crown Property.

In the matter of the lands commonly called or known as Gansabhawa road, cart track, &c., situate in the village of Pahala Lolanwewa, in the Baladora korale of the Dewameddi hatpattu of the Kurunegala District, in the North-Western Province, and of "The Waste Lands Ordinances of 1897, 1899, 1900, and 1903."

THE notice required by section 1 of "The Waste Lands Ordinances of 1897, 1899, 1900, and 1903," having been duly published in manner prescribed by that section in respect of the above-named lands (*vide* Notice No. 6,272), and no claim having been made to the said lands or to any interest therein within the period of three months from the date specified in the said notice, I, John Murray Davies, Special Officer appointed under section 28 of the said Ordinances, under and by virtue of the powers vested in me in that behalf by section 2 of the said Ordinances, do hereby on this 16th day of March, 1918, order and declare that the said lands, as more fully described herein below, situate in the village of Pahala Lolanwewa, in the Baladora korale of the Dewameddi hatpattu of the Kurunegala District, in the North-Western Province, and shown as lots 2, 40, 41, 13, 28, 33, 34, 36, 42, 44, 46, 55, 63 in preliminary plan 1,635 and in the annexed diagrams, and containing in extent 3 acres and 22 perches, are the property of the Crown.

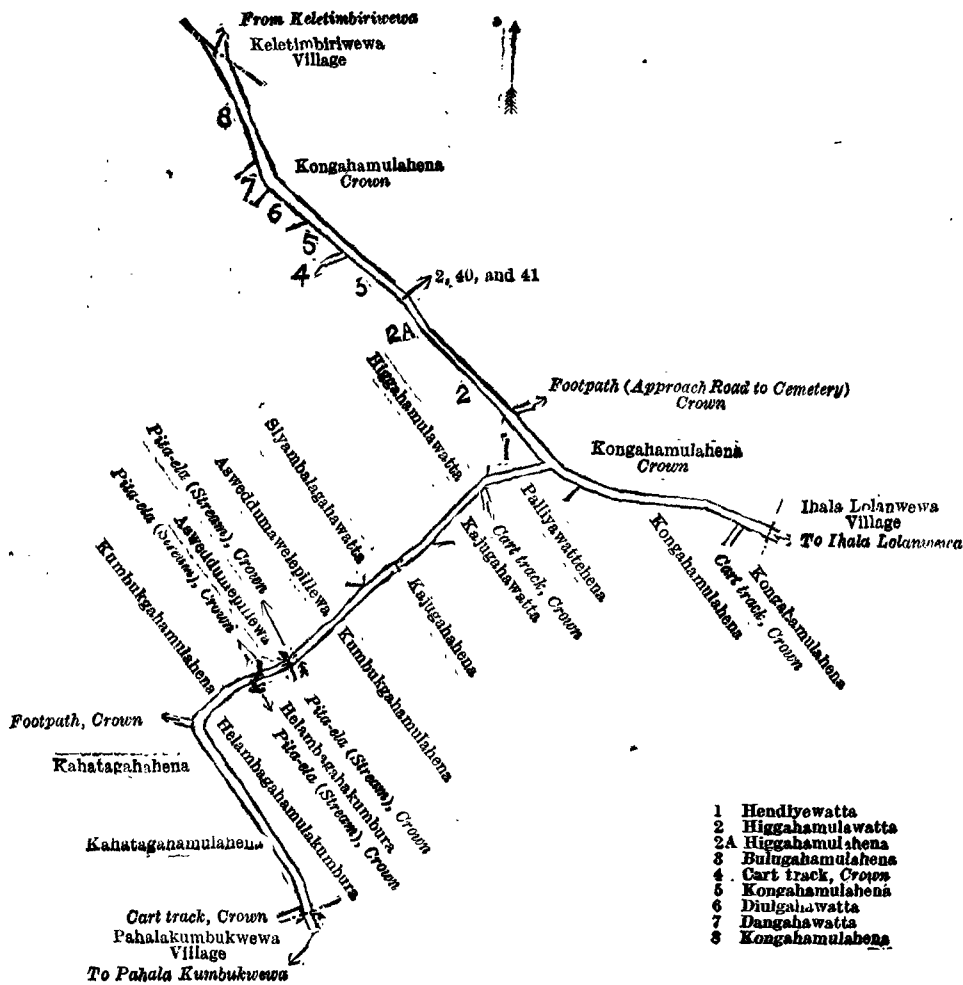
Description of the Lands referred to.

The following lots situated in the village of Pahala Lolanwewa, in the Baladora korale of the Dewameddi hatpattu of the Kurunegala District, in the North-Western Province, as described in the annexed diagrams:—

I.—Preliminary plan 1,635.

Lot.	Name of Land.	Extent, A. R. P.
2 ..	Gansabhawa road ..	1 2 0
40 ..	Do. ..	0 0 8
41 ..	Do. ..	0 1 21
		1 3 29

and bounded as follows: on the north by the village limit of Keletembiriwewa; on the east by Kongahamulahena to be declared the property of the Crown under the Waste Lands Ordinances, a footpath (approach road to cemetery) to be declared the property of the Crown under the Waste Lands Ordinances, Kongahamulahena to be declared the property of the Crown under the Waste Lands Ordinances, the village limit of Ihala Lolanwewa; on the south by Kongahamulahena (private), cart track to be declared the property of the Crown under the Waste Lands Ordinances, Kongahamulahena (private), Palliyawattahena claimed by Uduma Lebbe Gurunnehe and another, cart track to be declared the property of the Crown under the Waste Lands Ordinances, Kajugahawatta claimed by Vidanalagedara Sliema Lebbe, Kajugahawatta (private), Kumbukgahamulahena (private), Pita-ela (stream) to be declared the property of the Crown under the Waste Lands Ordinances, Helambagahakumbura claimed by Vidanelage Uduma Lebbe Gurunnehe, Pita-ela (stream) belonging to the Crown, Helambagahamulakumbura claimed by Gurunnehelagedara Ahamadu Lebbe and others, the village limit of Pahala Kumbukwewa; on the west by cart track to be declared the property of the Crown under the Waste Lands Ordinances, Kahatagahamulahena (private), Kahatagahawatta (private), footpath to be declared the property of the Crown under the Waste Lands Ordinances, Kumbukgahamulahena (private), Pita-ela (stream) belonging to the Crown, Aswed-dumepillewa (private), Pita-ela (stream) to be declared the property of the Crown under the Waste Lands Ordinances, Aswed-dumawelapillewa claimed by Gurunnehelagedara Aisamma, Siyambalagahawatta claimed by Gurunnehelagedara Aisamma, Higgahamulawatta (private), Hendiyewatta claimed by Pichehtambylagedara Udduma Lebbe, Higgahamulawatta (private), Higgahamulahena (private), Bulugahamulahena (private), cart track to be declared the property of the Crown under the Waste Lands Ordinances, Kongahamulahena (private), Diulgahawatta (private), Dangahawatta claimed by Gurunnehelagedara Uduma Lebbe, Kongahamulahena (private).



Surveyor-General's Office,
Colombo, February 6, 1918.

Scale of 8 Chains to an Inch.

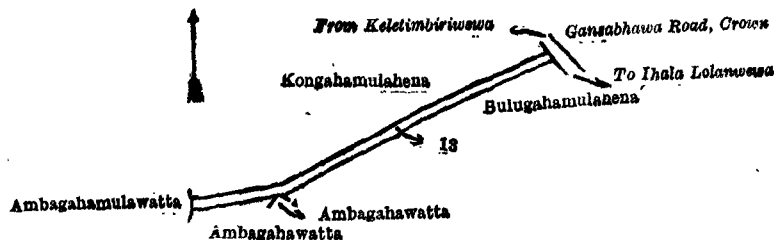
C. R. LUNDIE,
for Surveyor-General.

II.—Preliminary plan 1,635.

Lot.	Name of Land.
13	Cart track

Extent, A. R. P.
0 0 25

and bounded as follows : on the north by Kongahamulawatta (private) ; on the east by Gansabhawa road (from Keletimbiriwewa to Ihala Lolanwewa) to be declared the property of the Crown under the Waste Lands Ordinances ; on the south by Bulugahamulawatta (private), Ambagahawatta claimed by Vidanelage Usubu Lebbe ; on the west by Ambagahamulawatta claimed by Vidanelagedara Vella Tamby.



Surveyor-General's Office,
Colombo, February 6, 1918.

Scale of 4 Chains to an Inch.


C. R. LUNDIE,
for Surveyor-General.

III.—Preliminary plan 1,635.

Lot.	Name of Land.
28	Pita-ela (stream)

Extent, A. R. P.
0 0 4

and bounded as follows : on the north by Helambagahamula-aswedduma claimed by Gurunehelagedara Aisemma and others ; on the east by Asweddumawelepillewa claimed by Gurunehelagedara Aisemma, a road from Ihala Lolanwewa to Pahala Kumbukwewa, Kumbukamulawatta (private) ; on the south by Dangahawatta claimed by Adam Pullai ; Helambagahakumbura claimed by Vidanelage Uduma Lebbe Gurunnehe ; on the west by Helambagahakumbura claimed by Vidanelage Uduma Lebbe Gurunnehe, a road from Pahalakumbukwewa to Ihala Lolanwewa, Asweddumapillewa (private).



Surveyor-General's Office,
Colombo, February 6, 1918.

Scale of 4 Chains to an Inch.

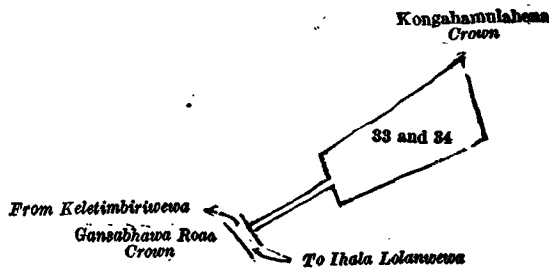
C. R. LUNDIE,
for Surveyor-General.

IV.—Preliminary plan 1,635.

Lot.	Name of Land.
33 ..	Footpath (approach road to cemetery)
34 ..	Cemetery

Extent, A. B. P.
0 0 4
0 2 1
<hr/>
0 2 5

and bounded as follows : on the north, east, and south by Kongahamulahena to be declared the property of the Crown under the Waste Lands Ordinances ; on the west by Gansabhawa road from Keletimbiriwewa to Pahala Lolanwewa to be declared the property of the Crown under the Waste Lands Ordinances.



Surveyor-General's Office,
Colombo, February 6, 1918.

Scale of 4 Chains to an Inch.

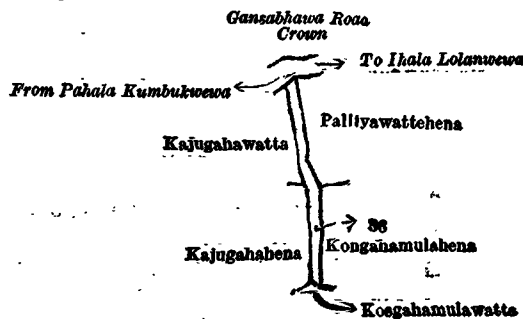
C. R. LUNDIE,
for Surveyor-General.

V.—Preliminary plan 1,635.

Lot.	Name of Land.
36 ..	Cart track

Extent, A. B. P.
0 0 15

and bounded as follows : on the north by Gansabhawa road from Pahala Kumbukwewa to Ihala Lolanwewa to be declared the property of the Crown under the Waste Lands Ordinances ; on the east by Palliyawattehena claimed by Uduma Lebbe Gurunnehe and another, Kongahamulahena (private) ; on the south by Kosgahamulawatta claimed by Vidanelagedara Aisamma ; on the west by Kajugahahena (private), Kajugahawatta claimed by Vidanelagedara Sleima Lebbe.



Surveyor-General's Office,
Colombo, February 6, 1918.

Scale of 4 Chains to an Inch.

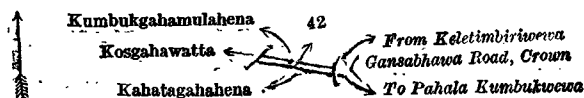
C. R. LUNDIE,
for Surveyor-General.

VI.—Preliminary plan 1,635.

Lot.	Name of Land.
42 ..	Footpath

Extent, A. B. P.
0 0 4

and bounded as follows : on the north by Kumbukgahamulahena (private) ; on the east by the Gansabhawa road from Keletimbiriwewa to Pahala Kumbukwewa to be declared the property of the Crown under the Waste Lands Ordinances ; on the south by Kahatagahahena (private) ; on the west by Kosgahawatta claimed by Vappu Kandulagedera Pathuma.



Surveyor-General's Office,
Colombo, February 6, 1918.

Scale of 4 Chains to an Inch.

C. R. LUNDIE,
for Surveyor-General.

VII.—Preliminary plan 1,635.

Lot.	Name of Land.	Extent, A. B. P.
44 .. Footpath	..	0 0 3

and bounded as follows: on the north by Kumbukgahamulahena (private); on the east by Kosgahawatta claimed by Vappu Kandulagedara Pathumma; on the south by Kahatagahahena (private); on the west by the village limit of Pahala Pannawa.



Surveyor-General's Office,
Colombo, February 6, 1918.

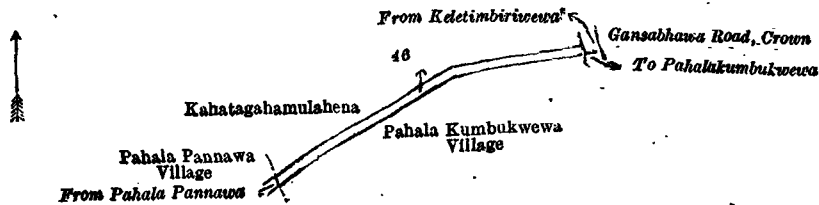
Scale of 4 Chains to an Inch.

C. R. LUNDIE,
for Surveyor-General.

VIII.—Preliminary plan 1,635.

Lot.	Name of Land.	Extent, A. B. P.
46 .. Cart track	..	0 0 20

and bounded as follows: on the north by Kahatagahamulahena (private); on the east by Gansabhawa road from Keletimbiriwewa to Pahala Kumbukwewa to be declared the property of the Crown under the Waste Lands Ordinances; on the south by the village limit of Pahala Kumbukwewa; on the west by the village limit of Pahala Pannawa.



Surveyor-General's Office,
Colombo, February 6, 1918

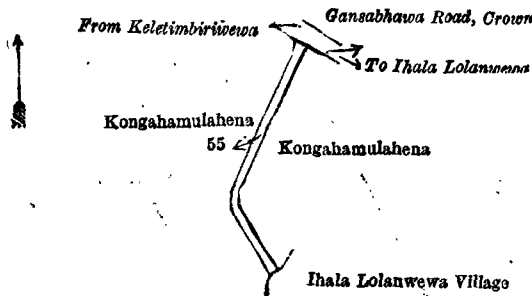
Scale of 4 Chains to an Inch.

C. R. LUNDIE,
for Surveyor-General.

IX.—Preliminary plan 1,635.

Lot.	Name of Land.	Extent, A. B. P.
55 .. Cart track	..	0 0 15

and bounded as follows: on the north by Gansabhawa road from Keletimbiriwewa to Ihala Lolanwewa to be declared the property of the Crown under the Waste Lands Ordinances; on the east by Kongahamulahena (private); on the south by the village limit of Ihala Lolanwewa; on the west by Kongahamulahena (private).



Surveyor-General's Office,
Colombo, February 6, 1918.


Scale of 4 Chains to an Inch.

C. R. LUNDIE,
for Surveyor-General.

X.—Preliminary plan 1,635.

Lot.	Name of Land.	Extent, A. B. P.
63 .. Pitala (tank)	..	0 0 22

and bounded as follows: on the north by Dangahamulahena (private); on the east by the village limit of Ihala Lolanwewa; on the south and west by Dangahamulahena (private).



Surveyor-General's Office,
Colombo, February 6, 1918.

Scale of 4 Chains to an Inch.

C. R. LUNDIE,
for Surveyor-General.

March 16, 1918. J. M. DAVIES,
Special Officer.

Kurunegala S. O. No. 2,120.

**Order under Section 2 of "The Waste Lands Ordinances of 1897, 1899, 1900, and 1903,"
declaring Lands to be Crown Property.**

In the matter of the lands commonly called or known as part of Kuda-oya (stream), Ottahena (reservation for Kuda-oya), &c., situate in the village of Pahala Maulla, in the Baladora korale of the Dewamedhi hatpattu of the Kurunegala District, in the North-Western Province, and of "The Waste Lands Ordinances of 1897, 1899, 1900, and 1903."

THE notice required by section 1 of "The Waste Lands Ordinances of 1897, 1899, 1900, and 1903," having been duly published in manner prescribed by that section in respect of the above-named lands (*vide* Notice No. 6,153), and no claim having been made to the said lands or to any interest therein within the period of three months from the date specified in the said notice, I, John Murray Davies, Special Officer appointed under section 28 of the said Ordinances, under and by virtue of the powers vested in me in that behalf by section 2 of the said Ordinances, do hereby on this 17th day of April, 1918, order and declare that the said lands, as more fully described herein below, situate in the village of Pahala Maulla, in the Baladora korale of the Dewamedhi hatpattu of the Kurunegala District, in the North-Western Province, and shown as lots 1, 2, 3, 4, 5, 6, 7, 9½, 10, 12, 30, 31, 16, 19, 20, 21, 22, 23, 34, and 33 in preliminary plan 1,599 and in the annexed diagrams, and containing in extent 72 acres 1 rood and 33 perches, are the property of the Crown.

Description of the Lands referred to.

The following lots situated in the village of Pahala Maulla, in the Baladora korale of the Dewamedhi hatpattu of the Kurunegala District, in the North-Western Province, as described in the annexed diagram:—

I.—Preliminary plan 1,599.

Lot.	Name of Land.	Extent, A. R. P.	Lot.	Name of Land.	Extent, A. R. P.
1 ..	Part of Kuda-oya (stream)	1 2 5	9½ ..	Kahatagahakumburawela (water-hole)	1 0 24
2 ..	Ottahena (reservation for Kuda-oya)	1 0 30	10 ..	Atapathuwewala (water-hole)	0 1 39
3 ..	Ebbawan-ela (stream)	0 0 4	12 ..	Diulgahamullawala (do.)	0 0 27
4 ..	Ottahena (reservation for Kuda-oya)	7 1 18	30 ..	Pahalamulle-ebba (do.)	1 2 30
5 ..	Ottahena <i>alias</i> Meegahamulahena	13 3 13	31 ..	Pitaebbagawakelle	0 1 7
6 ..	Ebbawan-ela (stream)	0 2 0			
7 ..	Ottahena	8 3 4			37 0 1

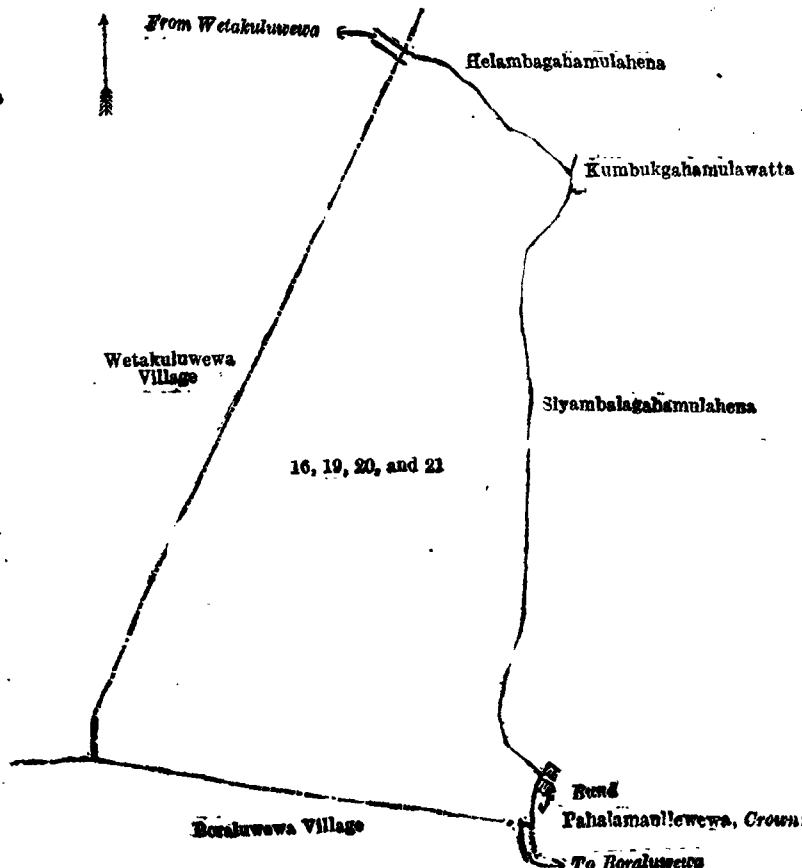
and bounded as follows: on the north by the village limit of Dikdeniya and Aswaddumagama (part of Kuda-oya); on the east by the village limit of Aswadumagama (part of Kuda-oya), the village limit of Ihala Maulla; on the south by Kappuwanahena claimed by Kapu Naidalage Kiri Nachchire, Watawankumburapillewa claimed by Atapattu Mudiyanse-lage Dingiri Banda and another, Ottahena claimed by Atapattu Mudiyanse-lage Dingiri Banda, Watawanakumbura claimed by Atapattu Mudiyanse-lage Dingiri Banda and another, Medakumbura claimed by Atapattu Mudiyanse-lage Banda and another; on the west by Kahatagahakumbura claimed by Atapattu Mudiyanse-lage Banda Vidane, Attapattu-we-kumbura claimed by Atapattu Mudiyanse-lage Dingiri Banda and another, the village limit of Wetakuluwewa.

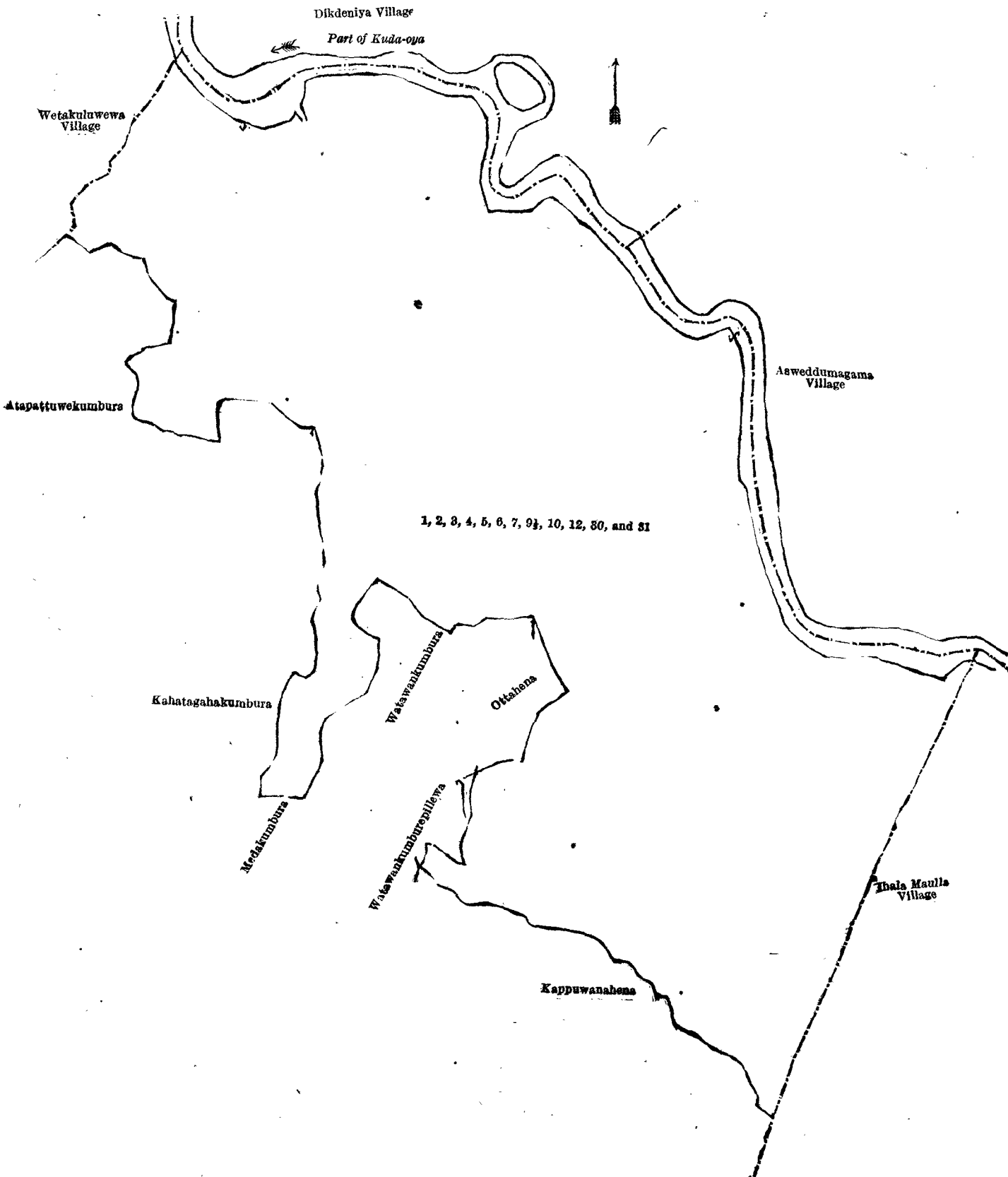
[For Diagram see page 1033.]

II.—Preliminary plan 1,599.

Lot.	Name of Land.	Extent, A. R. P.	Lot.	Name of Land.	Extent, A. R. P.
16 ..	Helambagahamulahena	7 2 11	21 ..	Pahala Maullawewa	0 0 3
19 ..	Gansabhawa road	0 1 13			
20 ..	Footpath	0 0 2			7 3 29

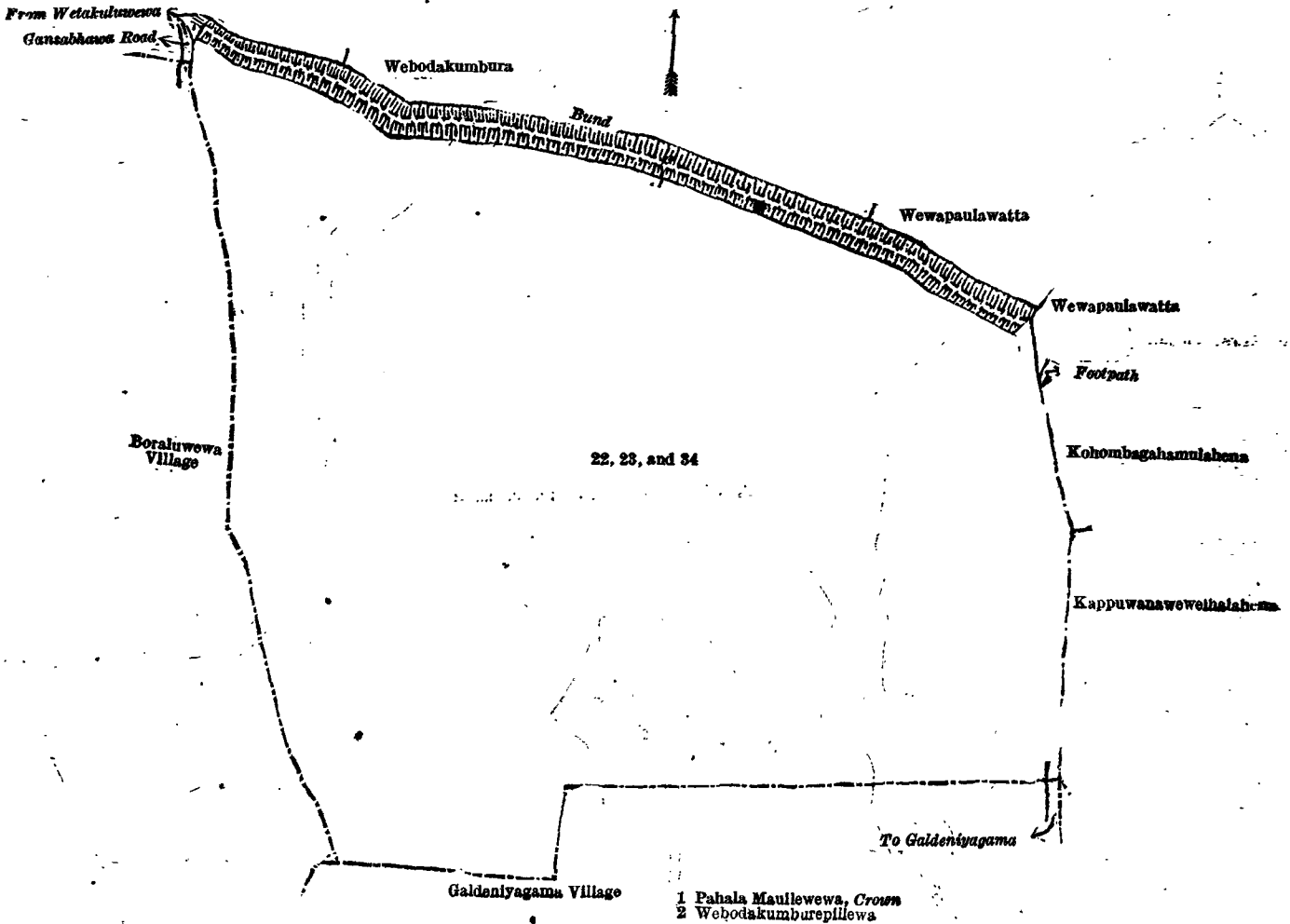
and bounded as follows: on the north by Helambagahamulahena claimed by Atapattu Mudiyanse-lage Banda Vidane; on the east by Kumbukgahamulawatta claimed by Atapattu Mudiyanse-lage Banda Vidane, Siyambalagahamulahena claimed by Atapattu Mudiyanse-lage Banda Vidane, a bund, Pahala Maullawewa to be declared the property of the Crown under the Waste Lands Ordinances; on the south by the village limit of Boraluwewa; on the west by the village limit of Wetakuluwewa.





Lot.	Name of Land.	III.—Preliminary plan 1,599.			Extent, A. R. P.		
22 ..	Pahala Maullawewa (tank)	19	2	3
23 ..	Kiri Makullahena	7	2	16
34 ..	Gansabhawa road	0	1	7
					27 1 26		

and bounded as follows: on the north by Webodakumburapillewa claimed by Atapattu Mudiyansele Dingiri Banda and others, Webodakumbura claimed by Atapattu Mudiyansele Dingiri Banda and others, Wewapaulawatta claimed by Atapattu Mudiyansele Dingiri Banda and others; on the east by Wewapaulawatta claimed by Atapattu Mudiyansele Dingiri Banda, a footpath, Kohombagahamulahena claimed by Atapattu Mudiyansele Bandi Etana and another, Kappuwanawewehalahena claimed by the Crown and K. T. S. Pieris; on the south by a road to Galdeniyagama, the village limit of Galdeniyagama; on the west by the village limit of Boraluwewa, a Gansabhawa road from Boraluwewa to Wetakuluwewa, Pahala Maullawewa to be declared the property of the Crown under the Waste Lands Ordinances.



Surveyor-General's Office,
Colombo, March 21, 1918.

Scale of 4 Chains to an Inch.

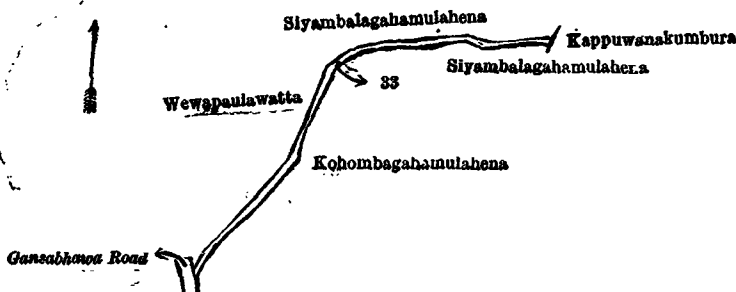
C. R. LUNDIE,
for Surveyor-General.

Lot	Name of Land.
33 ..	Footpath

IV.—Preliminary plan 1,599.

Extent, A. R. P.
.. 0 0 17

and bounded as follows: on the north by Siyambalagahamulahena claimed by Atapattu Mudiyansele Dingiri Menika and others; on the east by Kappuwanakumbura claimed by Kappunaidelagedera Kiri Nachchire and another; on the south by Siyambalagahamulahena claimed by Atapattu Mudiyansele Dingiri Menika and others, Kohombagahamulahena claimed by Atapattu Mudiyansele Bandi Etana and another; on the west by a Gansabhawa road, Wewapaulawatta claimed by Atapattu Mudiyansele Dingiri Banda.



Surveyor-General's Office,
Colombo, March 21, 1918.

Scale of 4 Chains to an Inch.

C. R. LUNDIE,
for Surveyor-General.

April 17, 1918.

J. M. DAVIES,
Special Officer.

Kurunegala S. O. No. 2,121.**Order under Section 4, Sub-section (1), of "The Waste Lands Ordinances of 1897, 1899, 1900, and 1903,"
declaring Land to be Crown Property.**

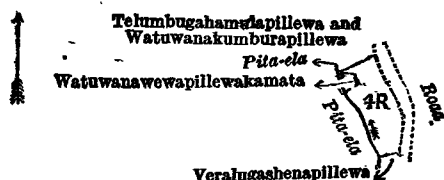
In the matter of the land commonly called or known as Watuwanawewapillewa, situate in the village of Bowatta, of the Kiniyama korale of the Katugampola hatpattu of the Kurunegala District, in the North-Western Province, and of "The Waste Lands Ordinances of 1897, 1899, 1900, and 1903."

WHEREAS in pursuance of section 1 of the said Ordinances it was duly declared and notified on the 11th day of September, 1914, that if no claim to the said land commonly called or known as Watuwanawewapillewa, situate in the village of Bowatta, of the Kiniyama korale of the Katugampola hatpattu of the Kurunegala District, in the North-Western Province, containing in extent 2 roods and 26 perches, and shown as lot 4 R in preliminary plan 1,452 and in the annexed diagram, was made to John Murray Davies, Special Officer appointed under section 28 of the said Ordinances, within the period of three months from the date specified in the said notice, such land would be declared to be the property of the Crown (*vide* Notice No. 5,329):

And whereas (1) Adikari Mudiyansele Kaluhamy, (2) ditto Punchirala, (3) ditto Kiri Banda (minor), (4) ditto Malhamy (minor), (5) ditto Gunamalhamy (minor), (6) ditto Kiribandappuhamy, (7) ditto Appuhamy (minor), (8) ditto Herat Sinno, (9) ditto Appu Sinno (minor), and (10) ditto Punchihamy made claim thereto, and Howard Orme Fox, Special Officer appointed under section 28 of the said Ordinances, made due inquiry into such claim, and whereas the said 1st, 2nd, and 10th claimants, Adikari Mudiyansele Ranhamy, as duly appointed representative of the said 3rd, 4th, and 5th claimants (minors), the said 6th claimant on behalf of himself and as duly appointed representative of the said 7th claimant (minor), and the said 8th claimant on behalf of himself and as duly appointed representative of the said 9th claimant (minor), and the aforesaid Howard Orme Fox, Special Officer, with the consent of His Excellency the Governor, came to an agreement in writing dated the 2nd day of November, 1916, concerning the said land, under section 4, sub-section (1), of the said Ordinances, whereby it was agreed that the said 2nd, 6th, 7th, 8th, and 9th claimants, and Adikari Mudiyansele Ranhamy should be declared the purchasers of the said land upon payment, on or before the 2nd day of February, 1917, to the Government Agent at Kurunegala, or to the Treasury Officer at Chilaw, or to the Settlement Officer, of a sum of Rupees Ten and Cents Sixty (Rs. 10.60), as the purchase amount of the said land; and whereas it was further agreed by the said agreement that in default of such payment the claim of the said claimants to the said land in respect of which the said payment was to be made should be considered to have been withdrawn, and the said land should be declared to be the property of the Crown, and whereas the said claimants have failed to make the said payment by the due date, the said land, as more fully described herein below, is declared to be the property of the Crown.

Description of the Land referred to.

The land commonly called or known as Watuwanawewapillewa, situated in the village of Bowatta, of the Kiniyama korale of the Katugampola hatpattu of the Kurunegala District, in the North-Western Province, containing in extent 2 roods and 26 perches, and shown as lot 4 R in preliminary plan 1,452 and in the annexed diagram; and bounded as follows: on the north by Telumbugahamulapillewa and Watuwanakumburapillewa sold to Adikari Mudiyansele Herat Sinno and others under the Waste Lands Ordinances; on the east by a road; on the south by Veralgashenapillewa sold to Adikari Mudiyansele Kiribandappuhamy and others under the Waste Lands Ordinances; on the west by Pita-ela (private), Waturawanawewapillewakamata (private), Pita-ela (private).



Surveyor-General's Office,
Colombo, January 9, 1918.

Scale of 8 Chains to an Inch.

C. R. LUNDIE,
for Surveyor-General.

J. M. DAVIES,
Special Officer.
March 7, 1918.

Kurunegala S. O. No. 2,122.**Order under Section 4, Sub-section (1), of "The Waste Lands Ordinances of 1897, 1899, 1900, and 1903,"
declaring Land to be Crown Property.**

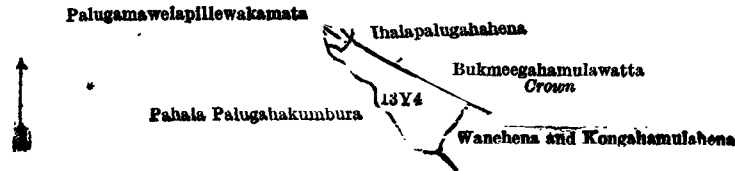
In the matter of the land commonly called or known as Palugamawelapillewa, situate in the village of Bowatta, in the Kiniyama korale of the Katugampola hatpattu of the Kurunegala District, in the North-Western Province, and of "The Waste Lands Ordinances of 1897, 1899, 1900, and 1903."

WHEREAS in pursuance of section 1 of the said Ordinances it was duly declared and notified on the 11th day of September, 1914, that if no claim to the said land commonly called or known as Palugamawelapillewa, situate in the village of Bowatta, in the Kiniyama korale of the Katugampola hatpattu of the Kurunegala District, in the North-Western Province, containing in extent 1 acre and 11 perches, and shown as lot 13Y4 in preliminary plan 1,452 and in the annexed diagram, was made to John Murray Davies, Special Officer appointed under section 28 of the said Ordinances, within the period of three months from the date specified in the said notice, such land would be declared to be the property of the Crown (*vide* Notice No. 5,329):

And whereas Wannirallage Appuhamy made claim thereto, and Howard Orme Fox, Special Officer appointed under section 28 of the said Ordinances, made due inquiry into such claim, and whereas the said claimant and the said Howard Orme Fox, Special Officer, with the consent of His Excellency the Governor, came to an agreement in writing dated the 3rd day of November, 1916, concerning the said land, under section 4, sub-section (1), of the said Ordinances, whereby it was agreed that the said claimant should be declared along with Ekanayaka Mudiyansele Mudalihamy and ditto Herathamy the purchasers of the said land upon payment, on or before the 3rd day of February, 1917, to the Government Agent at Kurunegala, or to the Treasury Officer at Chilaw, or to the Settlement Officer, of a sum of Rupees Seventeen and Cents Ten (Rs. 17.10), as the purchase amount of the said land, and whereas it was further agreed by the said agreement that in default of such payment the claim of the said claimant to the said land in respect of which the said payment was to be made should be considered to have been withdrawn, and the said land should be declared to be the property of the Crown, and whereas the said claimant has failed to make the said payment by the due date, the said land, as more fully described herein below, is declared to be the property of the Crown.

Description of the Land referred to.

The land commonly called or known as Palugamawelapillewa, situated in the village of Bowatta, of the Kinyama korale of the Katugampola hatpattu of the Kurunegala District, in the North-Western Province, containing in extent 1 acre and 11 perches, and shown as lot 13Y4 in preliminary plan 1,452 and in the annexed diagram; and bounded as follows: on the north by Ihalapalugahahena sold to Adikari Mudiyansele Hitihamy and another under the Waste Lands Ordinances, Bakmeegahamulawatta belonging to the Crown; on the east by Wanehena and Kongahamulahena sold to Tenhamy Arachchillage Sittappu and another under the Waste Lands Ordinances; on the south by Pahala Palugahakumbura claimed by Lekamalage Wannirala and others; on the west by Pahala Palugahakumbura claimed by Lekamalage Wannirala and others, Palugamawelapillewakamata (private).



Surveyor-General's Office,
Colombo, January 9, 1918.

Scale of 8 Chains to an Inch.

C. R. LUNDIE,
for Surveyor-General.

J. M. DAVIES,
Special Officer.

March 7, 1918.

Kurunegala S. O. No. 2,123.**Order under Section 4, Sub-section (1), of "The Waste Lands Ordinances of 1897, 1899, 1900, and 1903," declaring Land to be Crown Property.**

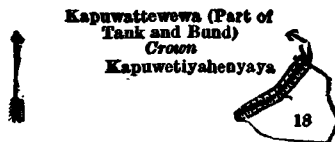
In the matter of the land commonly called or known as Kapuwetiawewa, Galwewa (tank and bund), situate in the village of Bowatta, in the Kinyama korale of the Katugampola hatpattu of the Kurunegala District, in the North-Western Province, and of "The Waste Lands Ordinances of 1897, 1899, 1900, and 1903."

WHEREAS in pursuance of section 1 of the said Ordinances it was duly notified on the 11th day of September, 1914, that if no claim to the land commonly called or known as Kapuwetiawewa, Galwewa (tank and bund), situate in the village of Bowatta, in the Kinyama korale of the Katugampola hatpattu of the Kurunegala District, in the North-Western Province, containing in extent 3 roods and 30 perches, and shown as lot 18 in preliminary plan 1,452, and in the annexed diagram, was made to John Murray Davies, Special Officer appointed under section 28 of the said Ordinances, within the period of three months from the date specified in such notice, such land would be declared the property of the Crown, and dealt with on account of the Crown (*vide* Notice No. 5,329):

And whereas Pallawela Arachchige Don Paulis Perera made claim thereto, and whereas the said claimant by an agreement dated the 1st day of November, 1916, in consideration of being declared the purchaser of lot 4W of the block survey preliminary plan 1,452, for a sum of Rs. 350.32, withdrew claim to the above-mentioned lot 18, I, John Murray Davies, the aforesaid Special Officer, under and by virtue of the powers vested in me in that behalf by section 4 of the said Ordinances, do hereby on this 7th day of March, 1918, order and declare, under section 4, sub-section (1), of the said Ordinances, that the said land, as more fully described herein below, is the property of the Crown.

Description of the Land referred to.

The land commonly called or known as Kapuwetiawewa, Galwewa (tank and bund), situated in the village of Bowatta, in the Kinyama korale of the Katugampola hatpattu of the Kurunegala District, in the North-Western Province, containing in extent 3 roods and 30 perches, and shown as lot 18 in preliminary plan 1,452 and in the annexed diagram; and bounded as follows: on the north by Kapuwetiayahenyaya sold to Pallawela Arachchige Don Paulis Perera under the Waste Lands Ordinances, Kapuwattewewa (part of tank and bund) to be declared the property of the Crown under the Waste Lands Ordinances; on the east, south, and west by Kapuwetiayahenyaya sold to Pallawela Arachchige Don Paulis Perera under the Waste Lands Ordinances.



Surveyor-General's Office,
Colombo, January 9, 1918.

Scale of 8 Chains to an Inch.

C. R. LUNDIE,
for Surveyor-General.

J. M. DAVIES,
Special Officer.

March 7, 1918.

Kurunegala S. O. No. 2,124.**Order under Section 4, Sub-section (1), of "The Waste Lands Ordinances of 1897, 1899, 1900, and 1903," declaring Land to be Crown Property.**

In the matter of the land commonly called or known as para (road), situate in the village of Bowatta, in the Kinyama korale of the Katugampola hatpattu of the Kurunegala District, in the North-Western Province, and of "The Waste Lands Ordinances of 1897, 1899, 1900, and 1903."

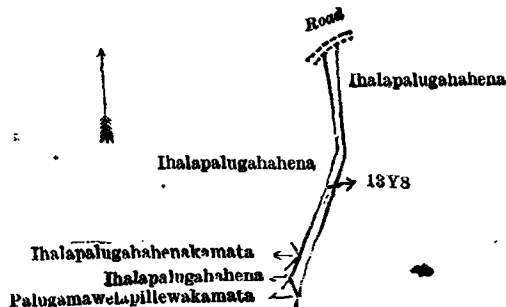
WHEREAS in pursuance of section 1 of the said Ordinances it was duly notified on the 11th day of September, 1914, that if no claim to the land commonly called or known as para (road), situate in the village of Bowatta, in the Kinyama korale of the Katugampola hatpattu of the Kurunegala District, in the North-Western Province, containing in extent 1 rood and 17 perches, and shown as lot 13Y8 in preliminary plan 1,452 and in the annexed diagram, was made to John Murray Davies, Special Officer appointed under section 28 of the said Ordinances, within the period of three months from the date specified in such notice, such land would be declared the property of the Crown, and dealt with on account of the Crown (*vide* Notice No. 5,329):

And whereas (1) Adikari Mudiyansele Hitihamy, (2) ditto Pinhamy, and (3) Korallage Menikhamy made claim thereto; and whereas the said claimants came to an agreement dated the 3rd day of November, 1916, whereby in consideration of (a) the Settlement Officer settling as private property otherwise than under the Waste Lands Ordinances

lot 13Y1 of the block survey preliminary plan 1,452 and (b) the said 1st and 2nd claimants being declared the purchasers of lots 13Y and 13Y7 of the block survey preliminary plan 1,452, for a sum of Rs. 99.50, they withdrew claim to the above-mentioned lot 13Y8, I, John Murray Davies, the aforesaid Special Officer, under and by virtue of the powers vested in me in that behalf by section 4 of the said Ordinances do hereby on this 7th day of March, 1918, order and declare, under section 4, sub-section (1), of the said Ordinances, that the said land, as more fully described herein below, is the property of the Crown.

Description of the Land referred to.

The land commonly called or known as para (road), situated in the village of Bowatta, in the Kinyama korale of the Katugampola hatpattu of the Kurunegala District, in the North-Western Province, containing in extent 1 rood and 17 perches, and shown as lot 13Y8 in preliminary plan 1,452 and in the annexed diagram; and bounded as follows: on the north by a road; on the east by Ihalapalugahahena sold to Adikari Mudiyansele Hitihamy and another under the Waste Lands Ordinances; on the south by Palugamawelapillewakamata (private); on the west by Ihalapalugahahena sold to Adikari Mudiyansele Hitihamy and another under the Waste Lands Ordinances, Ihalapalugahahenakamata (private), Ihalapalugahahena sold to Adikari Mudiyansele Hitihamy and another under the Waste Lands Ordinances.



Surveyor-General's Office,
Colombo, January 9, 1918.

Scale of 8 Chains to an Inch.

C. R. LUNDIE,
for Surveyor-General.

March 7, 1918. J. M. DAVIES,
Special Officer.

Kurunegala S. O. No. 2,125.

Order under Section 4, Sub-section (1), of "The Waste Lands Ordinances of 1897, 1899, 1900, and 1903," declaring Lands to be Crown Property.

In the matter of the lands commonly called or known as Kahatagahamulahena (cemetery) and para (road), situate in the village of Bowatta, in the Kinyama korale of the Katugampola hatpattu of the Kurunegala District, in the North-Western Province, and of "The Waste Lands Ordinances of 1897, 1899, 1900, and 1903."

WHEREAS in pursuance of section 1 of the said Ordinances it was duly notified on the 11th day of September, 1914, that if no claim to the lands commonly called or known as Kahatagahamulahena (cemetery) and para (road), situate in the village of Bowatta, in the Kinyama korale of the Katugampola hatpattu of the Kurunegala District, in the North-Western Province, containing in extent 1 rood and 8 perches, and shown as lots 6 and 6B in preliminary plan 1,452 and in the annexed diagram, was made to John Murray Davies, Special Officer appointed under section 28 of the said Ordinances, within the period of three months from the date specified in such notice, such lands would be declared the property of the Crown, and dealt with on account of the Crown (*vide* Notice No. 5,329):

And whereas (1) Adikari Mudiyansele Kaluhamy, (2) ditto Kiri Bandappuhamy, (3) ditto Appuhamy (minor), (4) ditto Herat Sinno, and (5) ditto Appu Sinno (minor) made claim thereto; and whereas the said 1st claimant, the said 2nd claimant on behalf of himself and as duly appointed representative of the said 3rd claimant (minor), and the said 4th claimant on behalf of himself and as duly appointed representative of the said 5th claimant (minor), came to an agreement dated the 2nd day of November, 1916, whereby in consideration of the said 2nd, 3rd, 4th, and 5th claimants being declared the purchasers of lots 4M and 6A of the block survey preliminary plan 1,452, for a sum of Rs. 31.90, they withdrew claim to the above-mentioned lots 6 and 6B, I, John Murray Davies, the aforesaid Special Officer, under and by virtue of the powers vested in me in that behalf by section 4 of the said Ordinances, do hereby on this 7th day of March, 1918, order and declare, under section 4, sub-section (1), of the said Ordinances, that the said lands, as more fully described herein below, are the property of the Crown.

Description of the Lands referred to.

The following lots situated in the village of Bowatta, in the Kinyama korale of the Katugampola hatpattu of the Kurunegala District, in the North-Western Province, as described in the annexed diagram:—

Lot.	Name of Land.	Extent, A. R. P.
6	Kahatagahamulahena (cemetery)	0 1 3
6B	Para (road)	0 0 5
		0 1 8

and bounded as follows: on the north by Maragahahenyaya sold to Adikari Mudiyansele Bandappuhamy and others under the Waste Lands Ordinances; on the east and south by Maragahahenyaya sold to Adikari Mudiyansele Bandappuhamy and others under the Waste Lands Ordinances; on the west by a road.



Surveyor-General's Office,
Colombo, January 9, 1918.

Scale of 8 Chains to an Inch.

C. R. LUNDIE,
for Surveyor-General.

March 7, 1918. J. M. DAVIES,
Special Officer.

Kurunegala S. O. No. 2,126.

Order under Section 4, Sub-section (1), of "The Waste Lands Ordinances of 1897, 1899, 1900, and 1903,"
declaring Land to be Crown Property.

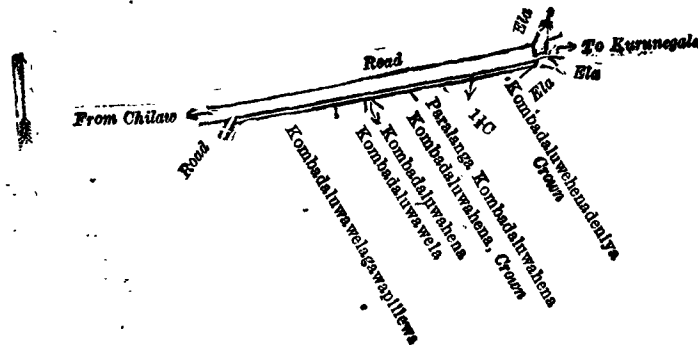
In the matter of the land commonly called or known as Kambadaluwahena (reservation for main road), situate in the village of Bowatta, in the Kinyama korale of the Katugampola hatpattu of the Kurunegala District, in the North-Western Province, and of "The Waste Lands Ordinances of 1897, 1899, 1900, and 1903."

WHEREAS in pursuance of section 1 of the said Ordinances it was duly notified on the 11th day of September, 1914, that if no claim to the land commonly called or known as Kambadaluwahena (reservation for main road), situate in the village of Bowatta, in the Kinyama korale of the Katugampola hatpattu of the Kurunegala District, in the North-Western Province, containing in extent 39 perches, and shown as lot 1½C in preliminary plan 1,452 and in the annexed diagram, was made to John Murray Davies, Special Officer appointed under section 28 of the said Ordinances, within the period of three months from the date specified in such notice, such land would be declared the property of the Crown, and dealt with on account of the Crown (*vide* Notice No. 5,329):

And whereas (1) Adikari Mudiyansele Sunderahamy, (2) ditto Charles Appuhamy, (3) ditto Kawrala (minor), and (4) ditto Kaluhamy made claim thereto; and whereas the said 1st, 2nd, and Adikari Mudiyansele Punchirala as duly appointed representative of the said 3rd claimant (minor), came to an agreement dated the 3rd day of November, 1916, whereby in consideration of being declared the purchasers of lots 1½H and 1½I of the block survey preliminary plan 1,452, for a sum of Rs. 6, they withdrew claim to the above-mentioned lot 1½C; and whereas the said 4th claimant came to an agreement dated the 3rd day of November, 1916, whereby in consideration of being declared along with Somida Berakarayalage Pancha the purchasers of lots 1½A, 1½B, 1½D, and 1½E of the block survey preliminary plan 1,452, in the proportion of ¼ to the said 4th claimant and ¾ to the said Somida Berakarayalage Pancha, for a sum of Rs. 60·30, he withdrew claim to the above-mentioned lot 1½C, I, John Murray Davies, the aforesaid Special Officer, under and by virtue of the powers vested in me in that behalf by section 4 of the said Ordinances, do hereby on this 7th day of March, 1918, order and declare, under section 4, sub-section (1), of the said Ordinances, that the said land, as more fully described herein below, is the property of the Crown.

Description of the Land referred to.

The land commonly called or known as Kambadaluwahena (reservation for main road), situated in the village of Bowatta, in the Kinyama korale of the Katugampola hatpattu of the Kurunegala District, in the North-Western Province, containing in extent 39 perches, and shown as lot 1½C in preliminary plan 1,452 and in the annexed diagram; and bounded as follows: on the north by the road from Chilaw to Kurunegala; on the east by an ela; on the south by Kombadaluwehenadeniya belonging to the Crown, Paralangkombadaluwahena sold to Adikari Mudiyansele Sunderahamy and others under the Waste Lands Ordinances, Kombadaluwahena belonging to the Crown, Kombadaluwahena sold to Adikari Mudiyansele Kaluhamy and another under the Waste Lands Ordinances, Kombadaluwawela sold to ditto under the Waste Lands Ordinances, Kombadaluwawelagawapillewa sold to ditto under the Waste Lands Ordinances; on the west by a road.



Surveyor-General's Office,
Colombo, January 9, 1918.

Scale of 8 Chains to an Inch.

C. R. LUNDIE,
for Surveyor-General.

March 7, 1918.

J. M. DAVIES,
Special Officer.

Kurunegala S. O. No. 2,127.

Order under Section 4, Sub-section (1), of "The Waste Lands Ordinances of 1897, 1899, 1900, and 1903."

In the matter of the lands commonly called or known as Kombadaluwehena, situate in the village of Bowatta, in the Kinyama korale of the Katugampola hatpattu of the Kurunegala District, in the North-Western Province, and of "The Waste Lands Ordinances of 1897, 1899, 1900, and 1903."

WHEREAS in pursuance of section 1 of the said Ordinances it was duly declared and notified on the 11th day of September, 1914, that if no claim to the lands commonly called or known as Kombadaluwehena, situate in the village of Bowatta, in the Kinyama korale of the Katugampola hatpattu of the Kurunegala District, in the North-Western Province, containing in extent 5 acres and 26 perches, and shown as lots 1½ and 10C in preliminary plan 1,452 and in the annexed diagram, was made to John Murray Davies, Special Officer appointed under section 28 of the said Ordinances, within the period of three months from the date specified in the said notice, such lands would be declared the property of the Crown, and dealt with on account of the Crown (*vide* Notice No. 5,329):

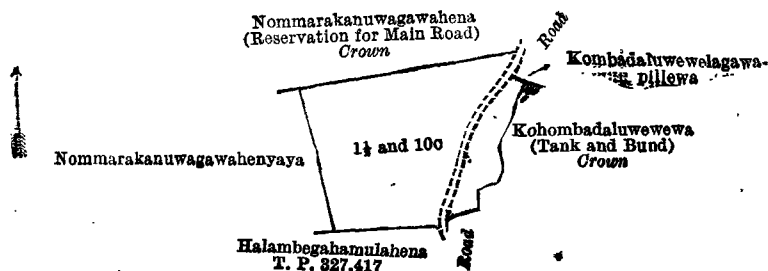
And whereas (1) Lokuge Don Charles Weerasinha Appuhamy, (2) Lokuge Don Elaris Weerasinha Appuhamy, and (3) Lokuge Don James Weerasinha Appuhamy, made claim thereto, and whereas Howard Orme Fox, Special Officer appointed under section 28 of the said Ordinances, made due inquiry into such claim, and, with the consent of His Excellency the Governor, came to an agreement in writing (a) with the said 1st claimant on the 1st day of November, 1916, and (b) with the said 2nd and 3rd claimants on the 3rd day of November, 1916, concerning the said lands under section 4, sub-section (1), of the said Ordinances, whereby it was agreed that the said claimants should be declared the purchasers of the said lands upon payment on or before the 1st day of February, 1917, to the Government Agent at Kurunegala, or to the Treasury Officer at Chilaw, or to the Settlement Officer, of a sum of Rupees One hundred and Fifty-four and Cents Ninety-four only (Rs. 154·94), as the purchase amount of the said lands, and whereas the said amount has been duly paid by the said claimants, they are hereby, in pursuance of the agreement aforementioned, declared to be the purchasers of the said lands, as more fully described herein below.

Description of the Lands referred to.

The following lots situated in the village of Bowatta, in the Kiniyama korale of the Katugampola hatpattu of the Kurunegala District, in the North-Western Province, as described in the annexed diagram:—

Lot.	Name of Land.	Preliminary plan 1,452.	Extent, A. R. P.
1½	Kombadaluwehena	0 2 30
10c	Do.	4 1 36
			5 0 26

(Exclusive of the road passing through the lands.)
and bounded as follows: on the north by Nommara Kanuwagawahena (reservation for main road) to be declared the property of the Crown under the Waste Lands Ordinances; on the east by a road, Kombadaluwewelagawapillewa sold to Adikari Mudiyansele Kaluhamy and another under the Waste Lands Ordinances, Kohombadaluwewewa (tank and bund) to be declared the property of the Crown under the Waste Lands Ordinances, a road; on the south by Halambegamulahena sold by the Crown (T. P. 327,417; on the west by Nommara Kanuwagawahenyaya sold to Adikari Mudiyansele Punchirala and others under the Waste Lands Ordinances.



Surveyor-General's Office,
Colombo, January 9, 1918.

Scale of 8 Chains to an Inch.

J. M. DAVIES,
Special Officer.

C. R. LUNDIE,
for Surveyor-General.

March 6, 1918.

Kurunegala S. O. No. 2,128.**Order under Section 4, Sub-section (1), of "The Waste Lands Ordinances of 1897, 1899, 1900, and 1903."**

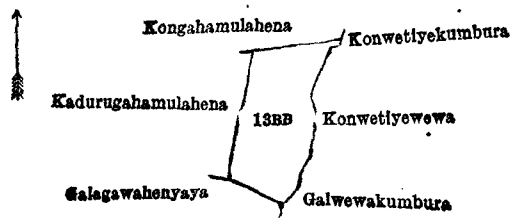
In the matter of the land commonly called or known as Konwetiyeewapillewa, situate in the village of Bowatta in the Kiniyama korale of the Katugampola hatpattu of the Kurunegala District, in the North-Western Province, and of "The Waste Lands Ordinances of 1897, 1899, 1900, and 1903."

WHEREAS in pursuance of section 1 of the said Ordinances it was duly declared and notified on the 11th day of September, 1914, that if no claim to the land commonly called or known as Konwetiyeewapillewa, situate in the village of Bowatta, in the Kiniyama korale of the Katugampola hatpattu of the Kurunegala District, in the North-Western Province, containing in extent 1 acre 3 roods and 17 perches, and shown as lot 13BB in preliminary plan 1,452 and in the annexed diagram, was made to John Murray Davies, Special Officer appointed under section 28 of the said Ordinances, within the period of three months from the date specified in the said notice, such land would be declared the property of the Crown, and dealt with on account of the Crown (*vide* Notice No. 5,329):

And whereas (1) Adikari Mudiyansele Punchirala, (2) ditto Kiri Banda (minor), (3) ditto Malhamy (minor), (4) ditto Gunamalhamy (minor), and (5) ditto Punchihamy, made claim thereto, and Howard Orme Fox, Special Officer appointed under section 28 of the said Ordinances, made due inquiry into such claim, and whereas the said 1st and 5th claimants and Adikari Mudiyansele Ranhamy as duly appointed representative of the said 2nd, 3rd, and 4th claimants (minors), and the said Howard Orme Fox, Special Officer, with the consent of His Excellency the Governor, came to an agreement in writing dated the 1st day of November, 1916, concerning the said land, under section 4, sub-section (1), of the said Ordinances, whereby it was agreed that the said 1st claimant, and the said Adikari Mudiyansele Ranhamy as representative of the said 2nd, 3rd, and 4th claimants (minors) should be declared the purchasers of the said land upon payment on or before the 1st day of February, 1917, to the Government Agent at Kurunegala, or to the Treasury Officer at Chilaw, or to the Settlement Officer, of a sum of Rupees Twenty-nine and Cents Seventy only (Rs. 29.70), as the purchase amount of the said land, and whereas the said amount has been duly paid, the said 1st claimant and the said Adikari Mudiyansele Ranhamy as duly appointed representative of the said 2nd, 3rd, and 4th claimants (minors) are hereby, in pursuance of the agreement aforementioned, declared to be the purchasers of the said land, as more fully described herein below.

Description of the Land referred to.

The land commonly called or known as Konwetiyeewapillewa, situate in the village of Bowatta, in the Kiniyama korale of the Katugampola hatpattu of the Kurunegala District, in the North-Western Province, containing in extent 1 acre 3 roods and 17 perches, and shown as lot 13BB in preliminary plan 1,452 and in the annexed diagram; and bounded as follows: on the north by Kongahamulahena sold to Adikari Mudiyansele Podihamy *alias* Punchimenika under the Waste Lands Ordinances; on the east by Konwetiyeekumbura claimed by Adikari Mudiyansele Bandirala and others, Konwetiyeewewa claimed by Adikari Mudiyansele Punchirala Arachchi and others, Galwewakumbura claimed by Adikari Mudiyansele Ranhamy Arachchi and others; on the south by Galagawahenyaya claimed by the Crown and Adikari Mudiyansele Punchirala and others; on the west by Kadurugahamulahena sold to Adikari Mudiyansele Kaluhamy under the Waste Lands Ordinances.



Surveyor-General's Office,
Colombo, January 9, 1916.

Scale of 8 Chains to an Inch.

J. M. DAVIES,
Special Officer.

C. R. LUNDIE,
for Surveyor-General.

March 6, 1918.

Kurunegala S. O. No. 2,129.

Order under Section 4, Sub-section (1), of "The Waste Lands Ordinances of 1897, 1899, 1900, and 1903."

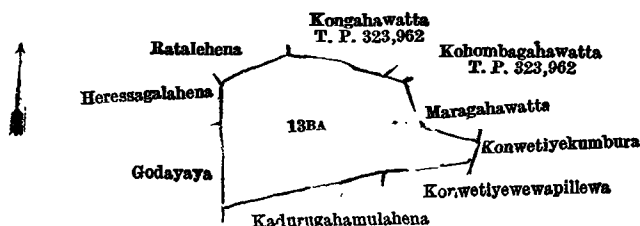
In the matter of the land commonly called or known as Kongahamulahena, situate in the village of Bowatta, in the Kinyama korale of the Katugampola hatpattu of the Kurunegala District, in the North-Western Province, and of "The Waste Lands Ordinances of 1897, 1899, 1900, and 1903."

WHEREAS in pursuance of section 1 of the said Ordinances it was duly declared and notified on the 11th day of September, 1914, that if no claim to the land commonly called or known as Kongahamulahena, situate in the village of Bowatta, in the Kinyama korale of the Katugampola hatpattu of the Kurunegala District, in the North-Western Province, containing in extent 4 acres 2 roods and 9 perches, and shown as lot 13BA in preliminary plan 1,452 and in the annexed diagram, was made to John Murray Davies, Special Officer appointed under section 28 of the said Ordinances, within the period of three months from the date specified in the said notice, such land would be declared the property of the Crown, and dealt with on account of the Crown (*vide* Notice No. 5,329):

And whereas Adikari Mudiyansele Podihamy *alias* Puchi Menika made claim thereto, and Howard Orme Fox, Special Officer appointed under section 28 of the said Ordinances, made due inquiry into such claim, and whereas the said claimant and the said Howard Orme Fox, Special Officer, with the consent of His Excellency the Governor, came to an agreement in writing dated the 1st day of November, 1916, concerning the said land, under section 4, sub-section (1), of the said Ordinances, whereby it was agreed that the said claimant should be declared the purchaser of the said land upon payment on or before the 1st day of February, 1917, to the Government Agent at Kurunegala or to the Treasury Officer at Chilaw, or to the Settlement Officer, of a sum of Rupees Seventy-two and Cents Ninety only (Rs. 72·90), as the purchase amount of the said land, and whereas the said amount has been paid, the said claimant is hereby, in pursuance of the agreement aforementioned, declared to be the purchaser of the said land, as more fully described herein below.

Description of the Land referred to.

The land commonly called or known as Kongahamulahena, situate in the village of Bowatta, in the Kinyama korale of the Katugampola hatpattu of the Kurunegala District, in the North-Western Province, containing in extent 4 acres 2 roods and 9 perches, and shown as lot 13BA in preliminary plan 1,452 and in the annexed diagram; and bounded as follows: on the north by Ratalehena sold to Adikari Mudiyansele Puchirala *alias* Puchappuhamy under the Waste Lands Ordinances, Kongahawatta sold by the Crown (T. P. 323,962), Kohombagahawatta sold by the Crown (T. P. 323,962), Maragahawatta claimed by Adikari Mudiyansele Puchimenika and others; on the east by Konwetiyeekumbura claimed by Adikari Mudiyansele Bandirala and others; on the south by Konwetiyeewapillewa sold to Adikari Mudiyansele Puchirala and others under the Waste Lands Ordinances, Kadurugahamulahena sold to Adikari Mudiyansele Kaluhamy under the Waste Lands Ordinances; on the west by Godayaya sold to Alfred Ernest Aserappa under the Waste Lands Ordinances, Heressagalahena sold to Adikari Mudiyansele Herathamy and others under the Waste Lands Ordinances.



Surveyor-General's Office,
Colombo, January 9, 1918.

Scale of 8 Chains to an Inch.

C. R. LUNDIE,
for Surveyor-General.

J. M. DAVIES,
Special Officer.
March 6, 1918.

Kurunegala S. O. No. 2,130.

Order under Section 4, Sub-section (1), of "The Waste Lands Ordinances of 1897, 1899, 1900, and 1903."

In the matter of the lands commonly called or known as Wettiyepillewa and Ehatugahamulahena, situate in the village of Bowatta, in the Kinyama korale of the Katugampola hatpattu of the Kurunegala District, in the North-Western Province, and of "The Waste Lands Ordinances of 1897, 1899, 1900, and 1903."

WHEREAS in pursuance of section 1 of the said Ordinances it was duly declared and notified on the 11th day of September, 1914, that if no claim to the lands commonly called or known as Wettiyepillewa, Ehatugahamulahena, situate in the village of Bowatta, in the Kinyama korale of the Katugampola hatpattu of the Kurunegala District, in the North-Western Province, containing in extent 2 acres 1 rood and 33 perches, and shown as lots 13Z and 13BH in preliminary plan 1,452 and in the annexed diagram, was made to John Murray Davies, Special Officer appointed under section 28 of the said Ordinances, within the period of three months from the date specified in the said notice, such lands would be declared the property of the Crown, and dealt with on account of the Crown (*vide* Notice No. 5,329):

And whereas (1) Adikari Mudiyansele Menikhamy, (2) ditto Ran Menikhamy (minor), made claim thereto, and Howard Orme Fox, Special Officer appointed under section 28 of the said Ordinances, made due inquiry into such claim, and whereas the said 1st claimant for herself and on behalf of the said 2nd claimant (minor), and the said Howard Orme Fox, Special Officer, with the consent of His Excellency the Governor, came to an agreement in writing dated the 1st day of November, 1916, concerning the said lands, under section 4, sub-section (1), of the said Ordinances, whereby it was agreed that the said claimants should be declared the purchasers of the said land upon payment on or before the 1st day of February, 1917, to the Government Agent at Kurunegala, or to the Treasury Officer at Chilaw, or to the Settlement Officer, of a sum of Rupees Twenty-six and Cents Fifty (Rs. 26·50), and of Rupees Twelve and Cents Eighty (Rs. 12·80), as the purchase amounts of the said lands, and whereas the said amounts have been duly paid by the said claimants, they are hereby, in pursuance of the agreement aforementioned, declared to be the purchasers of the said lands, as more fully described herein below.

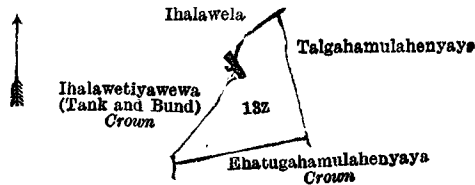
Description of the Lands referred to.

The following lots situated in the village of Bowatta, in the Kinyama korale of the Katugampola hatpattu of the Kurunegala District, in the North-Western Province, as described in the annexed diagrams:—

I.—Preliminary plan 1,452.

Lot.	Name of Land.	Extent, A. R. P.
13Z	Wettiyepillewa	1 2 25

and bounded as follows: on the north by Thalawela claimed by Adikarimudiyansele Puchirala Arachchi and others; on the east by Talgahamulahenyaya claimed by the Crown and Wannirallage Appuhamy and others; on the south by Ehatugahamulahenyaya to be declared the property of the Crown under the Waste Lands Ordinances; on the west by Thalawetiyeewewa (tank and bund) to be declared the property of the Crown under the Waste Lands Ordinances.



Surveyor-General's Office,
Colombo, January 9, 1918.

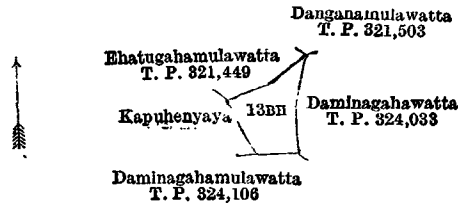
Scale of 8 Chains to an Inch.

C. R. LUNDIE,
for Surveyor-General.

II.—Preliminary plan 1,452.

Lot.	Name of Land.	Extent, A. R. P.
13BH	Ehatugahamulahena	0 3 8

and bounded as follows: on the north by Ehatugahamulawatta sold by the Crown (T. P. 321,449), Dangahamulawatta sold by the Crown (T. P. 321,503); on the east by Daminagahawatta sold by the Crown (T. P. 324,033); on the south by Daminagahamulawatta sold by the Crown (T. P. 324,106); on the west by Kapuhenyaya sold to Adikari Mudiyansele Hitihamy and another under the Waste Lands Ordinances.



Surveyor-General's Office,
Colombo, January 9, 1918.

Scale of 8 Chains to an Inch.

C. R. LUNDIE,
for Surveyor-General.

March 6, 1918.

J. M. DAVIES,
Special Officer.

Kurunegala S. O. No. 2,131.

Order under Section 4, Sub-section (1), of "The Waste Lands Ordinances of 1897, 1899, 1900, and 1903."

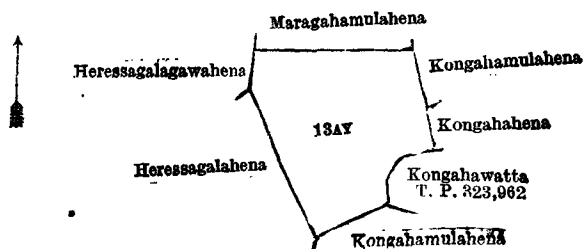
In the matter of the land commonly called or known as Ratalehena, situate in the village of Bowatta, in the Kinyama korale of the Katugampola hatpattu of the Kurunegala District, in the North-Western Province, and of "The Waste Lands Ordinances of 1897, 1899, 1900, and 1903."

WHEREAS in pursuance of section 1 of the said Ordinances it was duly declared and notified on the 11th day of September, 1914, that if no claim to the land commonly called or known as Ratalehena, situate in the village of Bowatta, in the Kinyama korale of the Katugampola hatpattu of the Kurunegala District, in the North-Western Province, containing in extent 4 acres and 34 perches, and shown as lot 13AY in preliminary plan 1,452 and in the annexed diagram, was made to John Murray Davies, Special Officer appointed under section 28 of the said Ordinances, within the period of three months from the date specified in the said notice, such land would be declared the property of the Crown, and dealt with on account of the Crown (*vide* Notice No. 5,329):

And whereas Adikari Mudiyansele Bandirala made claim thereto, and Howard Orme Fox, Special Officer appointed under section 28 of the said Ordinances, made due inquiry into such claim, and whereas the said claimant and the said Howard Orme Fox, Special Officer, with the consent of His Excellency the Governor, came to an agreement in writing dated the 1st day of November, 1916, concerning the said land, under section 4, sub-section (1), of the said Ordinances, whereby it was agreed that Adikari Mudiyansele Punchirala *alias* Punchappuhamy should be declared the purchaser of the said land upon payment to the Government Agent at Kurunegala, or to the Treasury Officer at Chilaw, or to the Settlement Officer, of a sum of Rupees Sixty-seven and Cents Forty only (Rs. 67.40), as the purchase amount of the said land, and whereas the said amount has been paid, the said Adikari Mudiyansele Punchirala *alias* Punchappuhamy is hereby, in pursuance of the agreement aforementioned, declared to be the purchaser of the said land, as more fully described herein below.

Description of the Land referred to.

The land commonly called or known as Ratalehena, situate in the village of Bowatta, in the Kinyama korale of the Katugampola hatpattu of the Kurunegala District, in the North-Western Province, and containing in extent 4 acres 34 perches, and shown as lot 13AY in preliminary plan 1,452 and in the annexed diagram; and bounded as follows: on the north by Maragahamulahena sold to Ratnayake Mudiyansele Kirihamy and another under the Waste Lands Ordinances; on the east by Kongahamulahena sold to Adikari Mudiyansele Kaluhamy and others under the Waste Lands Ordinances, Kongahahena sold to Adikari Mudiyansele Charles Appuhamy under the Waste Lands Ordinances; on the south by Kongahawatta sold by the Crown (T. P. 323,962), Kongahamulahena sold to Adikari Mudiyansele Podihamy *alias* Punchi Menika under the Waste Lands Ordinances; on the west by Heressagalahena sold to Adikari Mudiyansele Herathamy and others under the Waste Lands Ordinances, Heressagalagawahena sold to Adikari Mudiyansele Menikamy and others under the Waste Lands Ordinances.



Surveyor-General's Office,
Colombo, January 9, 1918.

Scale of 8 Chains to an Inch.

C. R. LUNDIE,
for Surveyor-General.

March 6, 1918.

J. M. DAVIES,
Special Officer.

Kurunegala S. O. No. 2,132.

Order under Section 4, Sub-section (1), of "The Waste Lands Ordinances of 1897, 1899, 1900, and 1903."

In the matter of the lands commonly called or known as Daminagahamulahena, Basnairikella, Daminagahahena, situate in the village of Bowatta, in the Kinyama korale of the Katugampola hatpattu of the Kurunegala District, in the North-Western Province, and of "The Waste Lands Ordinances of 1897, 1899, 1900, and 1903."

WHEREAS in pursuance of section 1 of the said Ordinances it was duly declared and notified on the 11th day of September, 1914, that if no claim to the lands commonly called or known as Daminagahamulahena, Basnairikella, Daminagahahena, situate in the village of Bowatta, in the Kinyama korale of the Katugampola hatpattu of the Kurunegala District, in the North-Western Province, containing in extent 4 acres 1 rood and 3 perches, and shown as lots 4AL and 30A in preliminary plan 1,452 and in the annexed diagrams, was made to John Murray Davies, Special Officer appointed under section 28 of the said Ordinances, within the period of three months from the date specified in the said notice, such lands would be declared the property of the Crown, and dealt with on account of the Crown (*vide* Notice No. 5,329):

And whereas Adikari Mudiyansele Utku Menika made claim thereto, and Howard Orme Fox, Special Officer appointed under section 28 of the said Ordinances, made due inquiry into such claim, and whereas the said claimant and the said Howard Orme Fox, Special Officer, with the consent of His Excellency the Governor, came to an agreement in writing dated the 1st day of November, 1916, concerning the said land, under section 4, sub-section (1), of the said Ordinances, whereby it was agreed that the said claimant should be declared the purchaser of the said lands upon payment on or before the 1st day of February, 1917, to the Government Agent at Kurunegala, or to the Treasury Officer at Chilaw, or to the Settlement Officer, of Rupees Fifty-three and Cents Forty (Rs. 53.40) and of Rupees Fourteen and Cents Ninety (Rs. 14.90), as the purchase-amounts of the said lands, and whereas the said amounts have been duly paid by the said claimant, he is hereby, in pursuance of the agreement aforementioned, declared to be the purchaser of the said lands, as more fully described herein below.

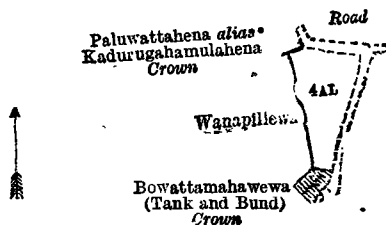
Description of the Lands referred to.

The following lots situated in the village of Bowatta, in the Kinyama korale of the Katugampola hatpattu of the Kurunegala District, in the North-Western Province, as described in the annexed diagrams:—

I.—Preliminary plan 1,452.

Lot.	Name of Land.	Extent, A. R. P.
4AL	Daminagahamulahena, Basnairikella	0 3 29

and bounded as follows: on the north by Paluwattahena *alias* Kadurugahamulahena belonging to the Crown, a road; on the east by a road; on the south by Bowattamahawewa (tank and bund) to be declared the property of the Crown under the Waste Lands Ordinances; on the west by Wanapillewa sold to Adikari Mudiyansele Herathamy and others under the Waste Lands Ordinances.



Surveyor-General's Office,
Colombo, January 9, 1918.

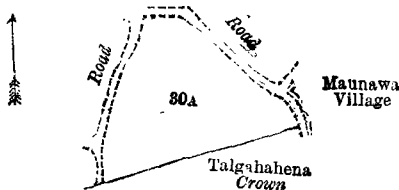
Scale of 8 Chains to an Inch.

C. R. LUNDIE,
for Surveyor-General.

II.—Preliminary plan 1,452.

Lot.	Name of Land.	Extent, A. R. P.
30A	Daminagahahena	3 1 14

and bounded as follows: on the north by a road; on the east by a road; a road (the village limit of Maunawa); on the south by Talgahahena belonging to the Crown; on the west by a road.



Surveyor-General's Office,
Colombo, January 9, 1918.

Scale of 8 Chains to an Inch.

C. R. LUNDIE,
for Surveyor-General.

J. M. DAVIES,
Special Officer.

March 6, 1918.

Kurunegala S. O. No. 2,133.

Order under Section 4, Sub-section (1), of "The Waste Lands Ordinances of 1897, 1899, 1900, and 1903."

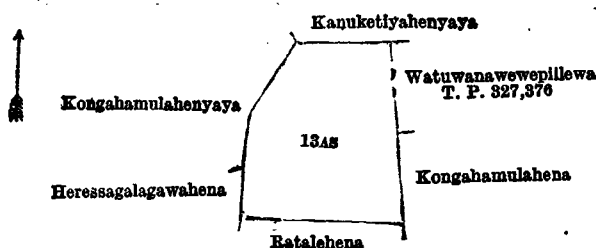
In the matter of the land commonly called or known as Maragahamulahena, situate in the village of Bowatta, in the Kinyama korale of the Katugampola hatpattu of the Kurunegala District, in the North-Western Province, and of "The Waste Lands Ordinances of 1897, 1899, 1900, and 1903."

WHEREAS in pursuance of section 1 of the said Ordinances it was duly declared and notified on the 11th day of September, 1914, that if no claim to the land commonly called or known as Maragahamulahena, situate in the village of Bowatta, in the Kinyama korale of the Katugampola hatpattu of the Kurunegala District, in the North-Western Province, containing in extent 4 acres 2 roods and 6 perches, and shown as lot 13As in preliminary plan 1,452 and in the annexed diagram, was made to John Murray Davies, Special Officer appointed under section 28 of the said Ordinances, within the period of three months from the date specified in the said notice, such land would be declared the property of the Crown, and dealt with on account of the Crown (*vide* Notice No. 5,329):

And whereas Adikari Mudiyansele Uku Menika made claim thereto, and Howard Orme Fox, Special Officer appointed under section 28 of the said Ordinances, made due inquiry into such claim, and whereas the said claimant and the said Howard Orme Fox, Special Officer, with the consent of His Excellency the Governor, came to an agreement in writing dated the 1st day of November, 1916, concerning the said land, under section 4, sub-section (1), of the said Ordinances, whereby it was agreed that (a) Ratnayaka Mudiyansele Kirihamy and (b) ditto Sunderahamy should be declared the purchasers of the said land upon payment, on or before the 1st day of February, 1917, to the Government Agent at Kurunegala, or to the Treasury Officer at Chilaw, or to the Settlement Officer, of a sum of Rupees Seventy-two and Cents Sixty only (Rs. 72.60), as the purchase amount of the said land, and whereas the said amount has been duly paid, the said (a) Adikari Mudiyansele Kirihamy and (b) ditto Sunderahamy are hereby, in pursuance of the agreement aforementioned, declared to be the purchasers of the said land, as more fully described herein below.

Description of the Land referred to.

The land commonly called or known as Maragahamulahena, situate in the village of Bowatta, in the Kinyama korale of the Katugampola hatpattu of the Kurunegala District, in the North-Western Province, and containing in extent 4 acres 2 roods and 6 perches, and shown as lot 13AS in preliminary plan 1,452 and in the annexed diagram; and bounded as follows: on the north by Kanuketiyahenyaya sold to Adikari Mudiyansele Punchimenika under the Waste Lands Ordinances; on the east by Watuwanawewepillewa sold by the Crown (T. P. 327,376), Kongahamulahena sold to Adikari Mudiyansele Kaluhamy and others under the Waste Lands Ordinances; on the south by Ratalehena sold to Adikari Mudiyansele Punchirala *alias* Punchappuhamy under the Waste Lands Ordinances; on the west by Heressagalagawahena sold to Adikari Mudiyansele Menikhamy and others under the Waste Lands Ordinances, Kongahamulahenyaya sold to Adikari Mudiyansele Punchirala and others under the Waste Lands Ordinances.



Surveyor-General's Office,
Colombo, January 9, 1918.

Scale of 8 Chains to an Inch.

C. R. LUNDIE,
for Surveyor-General.

March 6, 1918.

J. M. DAVIES,
Special Officer.

Kurunegala S. O. No. 2,134.

Order under Section 4, Sub-section (1), of "The Waste Lands Ordinances of 1897, 1899, 1900, and 1903."

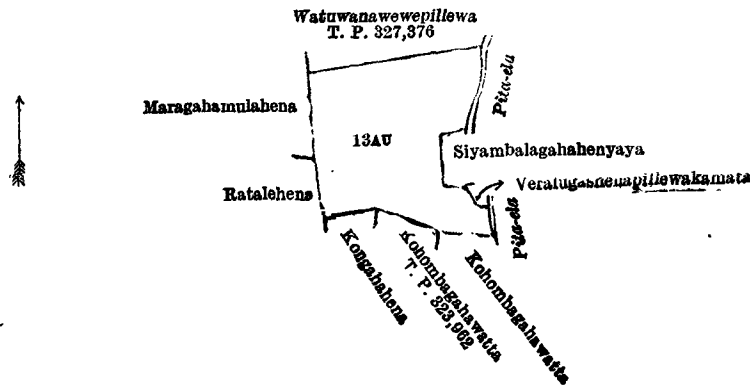
In the matter of the land commonly called or known as Kongahamulahena, situate in the village of Bowatta, in the Kinyama korale of the Katugampola hatpattu of the Kurunegala District, in the North-Western Province, and of "The Waste Lands Ordinances of 1897, 1899, 1900, and 1903."

WHEREAS in pursuance of the section 1 of the said Ordinances it was duly declared and notified on the 11th day of September, 1914, that if no claim to the land commonly called or known as Kongahamulahena, situate in the village of Bowatta, in the Kinyama korale of the Katugampola hatpattu of the Kurunegala District, in the North-Western Province, containing in extent 4 acres and 1 rood, and shown as lot 13AU in preliminary plan 1,452 and in the annexed diagram, was made to John Murray Davies, Special Officer appointed under section 28 of the said Ordinances, within the period of three months from the date specified in the said notice, such land would be declared the property of the Crown, and dealt with on account of the Crown (*vide* Notice No. 5,329):

And whereas (1) Adikari Mudiyansele Kaluhamy, (2) ditto Punchirala, (3) ditto Kiri Banda (minor), (4) ditto Malhamy (minor), (5) ditto Gunamalhamy (minor), (6) ditto Kiri Bandappuhamy, (7) ditto Appuhamy (minor), (8) ditto Herat Sinno, (9) ditto Appu Sinno (minor), (10) ditto Punchi Menika, and (11) ditto Punchihamy made claim thereto, and Howard Orme Fox, Special Officer appointed under section 28 of the said Ordinances, made due inquiry into such claim, and whereas the said 1st, 2nd, 10th, and 11th claimants, Adikari Mudiyansele Ranhamy as duly appointed representative of the said 3rd, 4th, and 5th claimants (minors), the said 6th claimant on behalf of himself and as duly appointed representative of the said 7th claimant (minor), and the said 8th claimant on behalf of himself and as duly appointed representative of the said 9th claimant (minor), and the said Howard Orme Fox, Special Officer, with the consent of His Excellency the Governor, came to an agreement in writing dated the 1st day of November, 1916, concerning the said land, under section 4, sub-section (1), of the said Ordinances, whereby it was agreed that the said 1st and 2nd claimants, and Adikari Mudiyansele Ranhamy should be declared the purchasers of the said land in equal shares upon payment, on or before the 1st day of February, 1917, to the Government Agent at Kurunegala, or to the Treasury Officer at Chilaw, or to the Settlement Officer, of a sum of Rupees Sixty-eight only (Rs. 68), as the purchase amount of the said land, and whereas the said amount has been duly paid, the said 1st and 2nd claimants and the said Adikari Mudiyansele Ranhamy are hereby, in pursuance of the agreement aforementioned, declared to be the purchasers in equal shares of the said land, as more fully described herein below.

Description of the Land referred to.

The land commonly called or known as Kongahamulahena, situated in the village of Bowatta, in the Kinyama korale of the Katugampola hatpattu of the Kurunegala District, in the North-Western Province, containing in extent 4 acres and 1 rood, and shown as lot 13AU in preliminary plan 1,452 and in the annexed diagram; and bounded as follows: on the north by Watuwanawewepillewa sold by the Crown (T. P. 327,376); on the east by the Pita-ela (private), Siyambalahahenyaya sold to Adikari Mudiyansele Hitihamy and others under the Waste Lands Ordinances, Veralugas-henapillewakamata (private), Pita-ela (private), on the south by Kohombagahawatta claimed by Adikari Mudiyansele Bandirala, Kohombagahawatta sold by the Crown (T. P. 323,962), Kongahahena sold to Adikari Mudiyansele Charles Appuhamy under the Waste Lands Ordinances; on the west by Ratalehena sold to Adikari Mudiyansele Punchirala *alias* Punchappuhamy and another under the Waste Lands Ordinances, Maragahamulahena sold to Ratnayaka Mudiyansele Kirihamy



Surveyor-General's Office,
Colombo, January 9, 1918.

Scale of 8 Chains to an Inch.

C. R. LUNDIE,
for Surveyor-General.

March 6, 1918.

J. M. DAVIES,
Special Officer.

Kurunegala S. O. No. 2,135.

Order under Section 4, Sub-section (1), of "The Waste Lands Ordinances of 1897, 1899, 1900, and 1903."

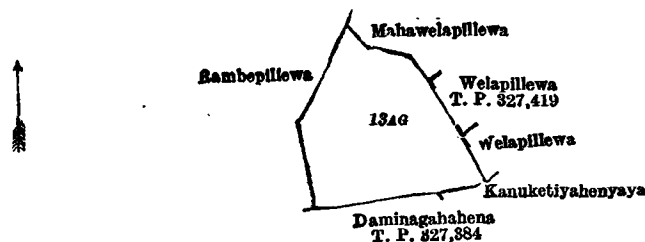
In the matter of the land commonly called or known as Aliyagahapuhena, situate in the village of Bowatta, in the Kinyama korale of the Katugampola hatpattu of the Kurunegala District, in the North-Western Province, and of "The Waste Lands Ordinances of 1897, 1899, 1900, and 1903."

WHEREAS in pursuance of section 1 of the said Ordinances it was duly declared and notified on the 11th day of September, 1914, that if no claim to the land commonly called or known as Aliyagahapuhena, situate in the village of Bowatta, in the Kinyama korale of the Katugampola hatpattu of the Kurunegala District, in the North-Western Province, containing in extent 3 acres 2 roods and 25 perches, and shown as lot 13AG in preliminary plan 1,452 and in the annexed diagram, was made to John Murray Davies, Special Officer appointed under section 28 of the said Ordinances, within the period of three months from the date specified in the said notice, such land would be declared the property of the Crown, and dealt with on account of the Crown (*vide* Notice No. 5,329) :

And whereas (1) Adikari Mudiyansele Kaluhamy, (2) ditto PUNCHIRALA, (3) ditto Kiri Banda (minor), (4) ditto Malhamy (minor), (5) ditto Gunamalhamy (minor), (6) ditto Kiri Bandappuhamy, (7) ditto Appuhamy (minor), (8) ditto Herat Sinno, (9) ditto Appu Sinno (minor), and (10) ditto PUNCHIRAMA made claim thereto, and Howard Orme Fox, Special Officer appointed under section 28 of the said Ordinances, made due inquiry into such claim, and whereas the said 1st, 2nd, and 10th claimants, Adikari Mudiyansele Ranhamy as duly appointed representative of the said 3rd, 4th, and 5th claimants (minors), the said 6th claimant on behalf of himself and as duly appointed representative of the said 7th claimant (minor), and the said 8th claimant on behalf of himself and as duly appointed representative of the said 9th claimant (minor), and the said Howard Orme Fox, Special Officer, with the consent of His Excellency the Governor, came to an agreement in writing dated the 1st day of November, 1916, concerning the said land, under section 4, sub-section (1), of the said Ordinances, whereby it was agreed that the said 2nd and 6th claimants and Adikari Mudiyansele Ranhamy should be declared the purchasers of the said land upon payment, on or before the 1st day of February, 1917, to the Government Agent at Kurunegala, or to the Treasury Officer at Chilaw, or to the Settlement Officer, of a sum of Rupees Fifty-eight and Cents Fifty only (Rs. 58.50), as the purchase amount of the said land, and whereas the said amount has been duly paid, the said 2nd and 6th claimants and the said Adikari Mudiyansele Ranhamy are hereby, in pursuance of the agreement aforementioned, declared to be the purchasers of the said land, as more fully described herein below.

Description of the Land referred to.

The land commonly called or known as Aliyagahapuhena, situated in the village of Bowatta, in the Kinyama korale of the Katugampola hatpattu of the Kurunegala District, in the North-Western Province, containing in extent 3 acres 2 roods and 25 perches, and shown as lot 13AG in preliminary plan 1,452, and in the annexed diagram; and bounded as follows: on the north by Mahawelapillewa sold to Adikari Mudiyansele Herathamy and others under the Waste Lands Ordinances; on the east by Mahawelapillewa sold to Adikari Mudiyansele Herathamy and others under the Waste Lands Ordinances, Welapillewa sold by the Crown (T. P. 327,419), Welapillewa sold to Ranawewa Korallage Menikrala and others under the Waste Lands Ordinances; on the south by Kanuketiyahenyaya sold to Adikari Mudiyansele Puchi Menika under the Waste Lands Ordinances, Daminagahahena sold by the Crown (T. P. 327,384); on the west by Rambepillewa sold to Adikari Mudiyansele Herathamy and others under the Waste Lands Ordinances.



Surveyor-General's Office,
Colombo, January 9, 1918.

Scale of 8 Chains to an Inch.

C. R. LUNDIE,
for Surveyor-General.

March 6, 1918.

J. M. DAVIES,
Special Officer.

Kurunegala S. O. No. 2,136.

Order under Section 4, Sub-section (1), of "The Waste Lands Ordinances of 1897, 1899, 1900, and 1903."

In the matter of the lands commonly called or known as Siyambalagahamulahena, situate in the village of Bowatta, in the Kinyama korale of the Katugampola hatpattu of the Kurunegala District, in the North-Western Province, and of "The Waste Lands Ordinances of 1897, 1899, 1900, and 1903."

WHEREAS in pursuance of section 1 of the said Ordinances it was duly declared and notified on the 11th day of September, 1914, that if no claim to the lands commonly called or known as Siyambalagahamulahena, situate in the village of Bowatta, in the Kinyama korale of the Katugampola hatpattu of the Kurunegala District, in the North-Western Province, containing in extent 8 acres 2 roods and 4 perches, and shown as lots 1A and 1Y in preliminary plan 1,452 and in the annexed diagram, was made to John Murray Davies, Special Officer appointed under section 28 of the said Ordinances, within the period of three months from the date specified in the said notice, such lands would be declared the property of the Crown, and dealt with on account of the Crown (*vide* Notice No. 5,329):

And whereas (1) Adikari Mudiyansele Kaluhamy, (2) ditto Punchirala, (3) ditto Kiri Banda (minor), (4) ditto Malhamy (minor), (5) ditto Gunamalhamy (minor), (6) ditto Kiri Bandappuhamy, (7) ditto Appuhamy (minor), (8) ditto Herat Sinno, (9) ditto Appu Sinno (minor), and (10) ditto Punchihamy made claim thereto, and Howard Orme Fox, Special Officer appointed under section 28 of the said Ordinances, made due inquiry into such claim, and whereas the said 1st, 2nd, and 10th claimants, Adikari Mudiyansele Ranhamy as duly appointed representative of the said 3rd, 4th, and 5th claimants (minors), the said 6th claimant on behalf of himself and as duly appointed representative of the said 7th claimant (minor), and the said 8th claimant on behalf of himself and as duly appointed representative of the said 9th claimant (minor), and the said Howard Orme Fox, Special Officer, with the consent of His Excellency the Governor, came to an agreement in writing dated the 1st day of November, 1916, concerning the said land, under section 4, sub-section (1), of the said Ordinances, whereby it was agreed that the said 2nd, 6th, and 7th claimants, and Adikari Mudiyansele Ranhamy should be declared the purchasers of the said lands, in the proportion of $\frac{1}{3}$ to the said 2nd claimant, $\frac{1}{3}$ to the said 6th and 7th claimants together, and $\frac{1}{3}$ to the said Adikari Mudiyansele Ranhamy upon payment on or before the 1st day of February, 1917, to the Government Agent at Kurunegala, or to the Treasury Officer at Chilaw, or to the Settlement Officer, of a sum of Rupees One hundred and Thirty-six and Cents Forty only (Rs. 136.40), as the purchase amount of the said land, and whereas the said amount has been duly paid, the said 2nd, 6th, and 7th claimants, and the said Adikari Mudiyansele Ranhamy are hereby, in pursuance of the agreement aforementioned, declared to be the purchaser, in the aforementioned proportions, of the said land, as more fully described herein below.

Description of the Lands referred to.

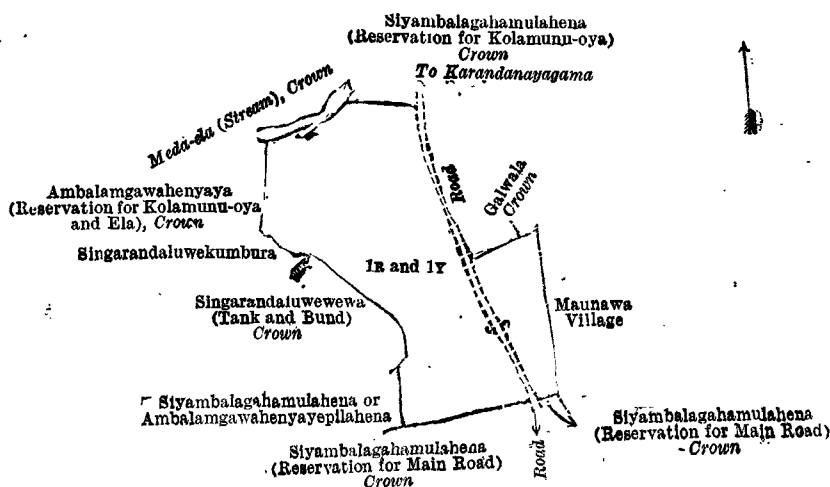
The following lots situated in the village of Bowatta, in the Kinyama korale of the Katugampola hatpattu of the Kurunegala District, in the North-Western Province, as described in the annexed diagram:—

Preliminary plan 1,452.

Lot.	Name of Land.	Extent, A. R. P.
1A	Siyambalagahamulahena	7 0 39
1Y	Do.	1 1 5
		8 2 4

(Exclusive of the road passing through the lands.)

and bounded as follows: on the north by Meda-ela (stream) to be declared the property of the Crown under the Waste Lands Ordinances, Siyambalagahamulahena (reservation for Kolamunu-oya) to be declared the property of the Crown under the Waste Lands Ordinances; on the east by the road from Karandanayagama, Galwala to be declared the property of the Crown under the Waste Lands Ordinances, the village limit of Maunawa; on the south by Siyambalagahamulahena (reservation for main road) to be declared the property of the Crown under the Waste Lands Ordinances; on the west by Siyambalagahamulahena or Ambalangawahenyayepilahena sold to Adikari Mudiyansele Ranhamy under the Waste Lands Ordinances, Singarandaluwewewa (tank and bund) to be declared the property of the Crown under the Waste Lands Ordinances, Singarandaluwekumbura claimed by Adikari Mudiyansele Kiribanda and others, Ambalangawahenyaya (reservation for Kolamunu-oya and ela) to be declared the property of the Crown under the Waste Lands Ordinances.



Surveyor-General's Office,
Colombo, January 9, 1918.

Scale of 8 Chains to an Inch.

C. R. LUNDIE,
for Surveyor-General.

March 6, 1918.

J. M. DAVIES,
Special Officer.

Kurunegala S. O. No. 2,137.

Order under Section 4, Sub-section (1), of "The Waste Lands Ordinances of 1897, 1899, 1900, and 1903."

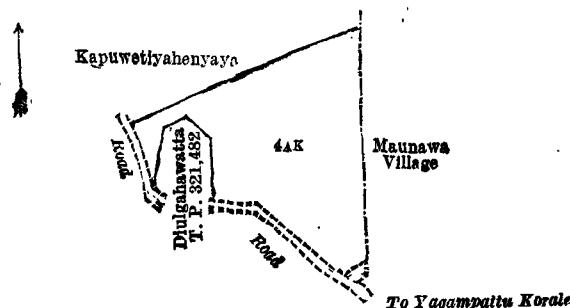
In the matter of the land commonly called or known as Diulgahahena, Wewagawahena, situate in the village of Bowatta, in the Kinyama korale of the Katugampola hatpattu of the Kurunegala District, in the North-Western Province, and of "The Waste Lands Ordinances of 1897, 1899, 1900, and 1903."

WHEREAS in pursuance of section 1 of the said Ordinances it was duly declared and notified on the 11th day of September, 1914, that if no claim to the land commonly called or known as Diulgahahena, Wewagawahena, situate in the village of Bowatta, in the Kinyama korale of the Katugampola hatpattu of the Kurunegala District, in the North-Western Province, containing in extent 5 acres and 25 perches, and shown as lot 4AK in preliminary plan 1,452 and in the annexed diagram, was made to John Murray Davies, Special Officer appointed under section 28 of the said Ordinances, within the period of three months from the date specified in the said notice, such land would be declared the property of the Crown, and dealt with on account of the Crown (*vide* Notice No. 5,329):

And whereas Adikari Mudiyansele Kaluhamy made claim thereto, and Howard Orme Fox, Special Officer appointed under section 28 of the said Ordinances, made due inquiry into such claim, and whereas the said claimant and the said Howard Orme Fox, Special Officer, with the consent of His Excellency the Governor, came to an agreement in writing dated the 2nd day of November, 1916, concerning the said land, under section 4, sub-section (1), of the said Ordinances, whereby it was agreed that (a) Adikari Mudiyansele Kiribandappuhamy, and (b) ditto Appuhamy should be declared the purchasers of the said land upon payment on or before the 2nd day of February, 1917, of a sum of Rupees Eighty-two and Cents Fifty only (Rs. 82.50), as the purchase amount of the said land, and whereas the said amount has been duly paid the said (a) Adikari Mudiyansele Kiribandappuhamy and (b) ditto Appuhamy are hereby, in pursuance of the agreement aforementioned, declared to be the purchasers of the said land, as more fully described herein below.

Description of the Land referred to.

The land commonly called or known as Diulgahahena, Wewagawahena, situated in the village of Bowatta, in the Kinyama korale of the Katugampola hatpattu of the Kurunegala District, in the North-Western Province, containing in extent 5 acres and 25 perches, and shown as lot 4AK in preliminary plan 1,452 and in the annexed diagram; and bounded as follows: on the north by Kapuwetiyahenyaya sold to Pallawela Arachchige Don Paulis Perera under the Waste Lands Ordinances; on the east by the village limit of Maunawa; on the south by a road, Diulgahawatta sold by the Crown (T. P. 321,482); on the west by a road.



Surveyor-General's Office,
Colombo, January 9, 1918.

Scale of 8 Chains to an Inch.

C. R. LUNDRE,
for Surveyor-General.

March 6, 1918.

J. M. DAVIES,
Special Officer.

Kurunegala S. O. No. 2,138.

Order under Section 4, Sub-section (1), of "The Waste Lands Ordinances of 1897, 1899, 1900, and 1903."

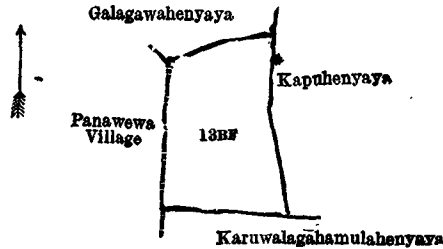
In the matter of the land commonly called or known as Weeragasmandiyahena, situate in the village of Bowatta, in the Kinyama korale of the Katugampola hatpattu of the Kurunegala District, in the North-Western Province, and of "The Waste Lands Ordinances of 1897, 1899, 1900, and 1903."

WHEREAS in pursuance of section 1 of the said Ordinances it was duly declared and notified on the 11th day of September, 1914, that if no claim to the land commonly called or known as Weeragasmandiyahena, situate in the village of Bowatta, in the Kinyama korale of the Katugampola hatpattu of the Kurunegala District, in the North-Western Province, containing in extent 3 acres and 27 perches, and shown as lot 13BF in preliminary plan 1,452 and in the annexed diagram, was made to John Murray Davies, Special Officer appointed under section 28 of the said Ordinances, within the period of three months from the date specified in the said notice, such land would be declared the property of the Crown, and dealt with on account of the Crown (*vide* Notice No. 5,329):

And whereas Adikari Mudiyansele Kaluhamy made claim thereto, and Howard Orme Fox, Special Officer appointed under section 28 of the said Ordinances, made due inquiry into such claim, and whereas the said claimant and the said Howard Orme Fox, Special Officer, with the consent of His Excellency the Governor, came to an agreement in writing dated the 2nd day of November, 1916, concerning the said land, under section 4, sub-section (1), of the said Ordinances, whereby it was agreed that (a) Adikari Mudiyansele Kiri Bandappuhamy and (b) ditto Appuhamy should be declared the purchasers of the said land upon payment on or before the 2nd day of February, 1917, to the Government Agent at Kurunegala, or to the Treasury Officer at Chilaw, or to the Settlement Officer, of a sum of Rupees Fifty and Cents Seventy only (Rs. 50.70), as the purchase amount of the said land, and whereas the said amount has been duly paid, the said (a) Adikari Mudiyansele Kiribandappuhamy, and (b) ditto Appuhamy, are hereby, in pursuance of the agreement aforementioned, declared to be the purchasers of the said land, as more fully described herein below.

Description of the Land referred to.

The land commonly called or known as Weeragasmandiyahena, situated in the village of Bowatta, in the Kinyama korale of the Katugampola hatpattu of the Kurunegala District, in the North-Western Province, containing in extent 3 acres and 27 perches, and shown as lot 13B in preliminary plan 1,452 and in the annexed diagram; and bounded as follows: on the north by Galagawahenyaya claimed by the Crown and Adikari Mudiyansele Punchirala and others; on the east by Kapuhenyaya sold to Adikari Mudiyansele Hitihamy and another under the Waste Lands Ordinances; on the south by Karuwalagahamulahenyaya claimed by the Crown and Adikari Mudiyansele Karnis Appu and others; on the west by the village limit of Panawewa.



Surveyor-General's Office,
Colombo, January 9, 1918.

Scale of 8 Chains to an Inch.

C. R. LUNDIE,
for Surveyor-General.

March 6, 1918.

J. M. DAVIES,
Special Officer.

Kurunegala S. O. No. 2,139.

Order under Section 4, Sub-section (1), of "The Waste Lands Ordinances of 1897, 1899, 1900, and 1903."

In the matter of the lands commonly called or known as Pamburugahamulahena and Kadurugahamulahena, situate in the village of Bowatta, in the Kinyama korale of the Katugampola hatpattu of the Kurunegala District, in the North-Western Province, and of "The Waste Lands Ordinances of 1897, 1899, 1900, and 1903."

WHEREAS in pursuance of section 1 of the said Ordinances it was duly declared and notified on the 11th day of September, 1914, that if no claim to the lands commonly called or known as Pamburugahamulahena and Kadurugahamulahena, situate in the village of Bowatta, in the Kinyama korale of the Katugampola hatpattu of the Kurunegala District, in the North-Western Province, containing in extent 4 acres 3 roods and 5 perches, and shown as lots 4X and 13B in preliminary plan 1,452 and in the annexed diagram, was made to John Murray Davies, Special Officer appointed under section 28 of the said Ordinances, within the period of three months from the date specified in the said notice, such lands would be declared the property of the Crown, and dealt with on account of the Crown (*vide* Notice No. 5,329):

And whereas Adikari Mudiyansele Kaluhamy made claim thereto, and Howard Orme Fox, Special Officer appointed under section 28 of the said Ordinances, made due inquiry into such claim, and whereas the said claimant and the said Howard Orme Fox, Special Officer, with the consent of His Excellency the Governor, came to an agreement in writing dated the 2nd day of November, 1916, concerning the said lands, under section 4, sub-section (1), of the said Ordinances, whereby it was agreed that the said claimant should be declared the purchaser of the said lands upon payment on or before the 2nd day of February, 1917, to the Government Agent at Kurunegala, or to the Treasury Officer at Chilaw, or to the Settlement Officer, of Rupees Thirty-three and Cents Seventy (Rs. 33.70), and of Rupees Forty-two and Cents Eighty (Rs. 42.80), as the purchase amounts of the said lands, and whereas the said amounts have been duly paid, the said claimant is hereby, in pursuance of the agreement aforementioned, declared to be the purchaser of the said lands, as more fully described herein below.

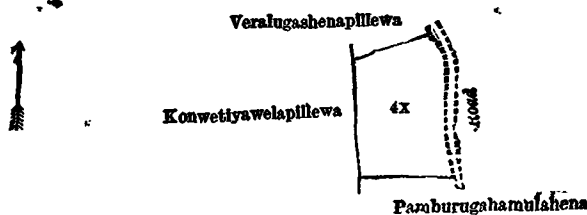
Description of the Lands referred to.

The following lots situated in the village of Bowatta, in the Kinyama korale of the Katugampola hatpattu of the Kurunegala District, in the North-Western Province, as described in the annexed diagrams:—

I.—Preliminary plan 1,452.

Lot.	Name of Land.	Extent, A. R. P.
4X	Pamburugahamulahena	2 0 17

and bounded as follows: on the north by Veralugashenapillewa sold to Adikari Mudiyansele Kiribandappuhamy and others under the Waste Lands Ordinances; on the east by a road; on the south by Pamburugahamulahena sold to Adikari Mudiyansele Bandirala under the Waste Lands Ordinances; on the west by Konwetiawelapillewa sold to Adikari Mudiyansele Herathamy and others under the Waste Lands Ordinances.



Surveyor-General's Office,
Colombo, January 9, 1918.

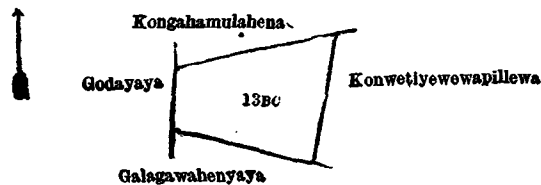
Scale of 8 Chains to an Inch.

C. R. LUNDIE,
for Surveyor-General.

II.—Preliminary plan 1,452.

Lot.	Name of Land.	Extent, A. R. P.
13Bc	Kadurugahamulahena	2 2 28

and bounded as follows: on the north by Kongahamulahena sold to Adikari Mudiyansele Podihamy *alias* Punchimenika under the Waste Lands Ordinances; on the east by Konwetiyeewapillewa sold to Adikari Mudiyansele Punchirala and others under the Waste Lands Ordinances; on the south by Galagawahenyaya claimed by the Crown and Adikari Mudiyansele Punchirala and others; on the west by Godayaya sold to Alfred Ernest Aserappa under the Waste Lands Ordinances.



Surveyor-General's Office,
Colombo, January 9, 1918.

Scale of 8 Chains to an Inch.

C. R. LUNDIE,
for Surveyor-General.

March 6, 1918.

J. M. DAVIES,
Special Officer.

Kurunegala S. O. No. 2,140.

Order under Section 4, Sub-section (1), of "The Waste Lands Ordinances of 1897, 1899, 1900, and 1903."

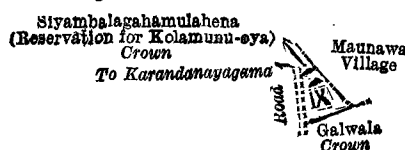
In the matter of the land commonly called or known as Siyambalagahamulahena or Amudigilihena, situate in the village of Bowatta, in the Kinyama korale of the Katugampola hatpattu of the Kurunegala District, in the North-Western Province, and of "The Waste Lands Ordinances of 1897, 1899, 1900, and 1903."

WHEREAS in pursuance of section 1 of the said Ordinances it was duly declared and notified on the 11th day of September, 1914, that if no claim to the land commonly called or known as Siyambalagahamulahena or Amudigilihena, situate in the village of Bowatta, in the Kinyama korale of the Katugampola hatpattu of the Kurunegala District, in the North-Western Province, containing in extent 32 perches, and shown as lot 1X in preliminary plan 1,452 and in the annexed diagram, was made to John Murray Davies, Special Officer appointed under section 28 of the said Ordinances, within the period of three months from the date specified in the said notice, such land would be declared the property of the Crown, and dealt with on account of the Crown (*vide* Notice No. 5,329):

And whereas (1) Adikari Mudiyansele Kaluhamy, (2) ditto Punchirala, (3) ditto Kiri Banda (minor), (4) ditto Malhamy (minor), (5) ditto Gunamalhamy (minor), (6) ditto Kiri Bandappuhamy, (7) ditto Appuhamy (minor), (8) ditto Herat Sinno, (9) ditto Appu Sinno (minor), and (10) ditto Punchihamy made claim thereto, and Howard Orme Fox, Special Officer appointed under section 28 of the said Ordinances, made due inquiry into such claim, and whereas the said 1st, 2nd, and 10th claimants, Adikari Mudiyansele Ranhamy as duly appointed representative of the said 3rd, 4th, and 5th claimants (minors), the said 6th claimant on behalf of himself and as duly appointed representative of the said 7th claimant (minor), and the said 8th claimant on behalf of himself and as duly appointed representative of the said 9th claimant (minor), and the said Howard Orme Fox, Special Officer, with the consent of His Excellency the Governor, came to an agreement in writing dated the 1st day of November, 1916, concerning the said land, under section 4, sub-section (1), of the said Ordinances, whereby it was agreed that the said 2nd, 6th, and 7th claimants, and Adikari Mudiyansele Ranhamy should be declared the purchasers of the said land, in the proportion of $\frac{2}{3}$ to the said 2nd claimant, $\frac{1}{3}$ to the said 6th and 7th claimants together, and $\frac{1}{3}$ to the said Adikari Mudiyansele Ranhamy upon payment on or before the 1st day of February, 1917, to the Government Agent at Kurunegala, or to the Treasury Officer at Chilaw, or to the Settlement Officer, of a sum of Rupees Three and Cents Twenty only (Rs. 3 20), as the purchase amount of the said land, and whereas the said amount has been duly paid, the said 2nd, 6th, and 7th claimants, and the said Adikari Mudiyansele Ranhamy are hereby, in pursuance of the agreement aforementioned, declared to be the purchasers of the said land, in the above-mentioned proportions, as more fully described herein below.

Description of the Land referred to.

The land commonly called or known as Siyambalagahamulahena or Amudigilihena, situated in the village of Bowatta, in the Kinyama korale of the Katugampola hatpattu of the Kurunegala District, in the North-Western Province, containing in extent 32 perches, and shown as lot 1X in preliminary plan 1,452 and in the annexed diagram, and bounded as follows: on the north by Siyambalagahamulahena (reservation for Kalamunu-oya) to be declared the property of the Crown under the Waste Lands Ordinances, the village limit of Maunawa; on the east by the village limit of Maunawa; on the south by Galwala to be declared the property of the Crown under the Waste Lands Ordinances; on the west by the road to Karandanayagama.



Surveyor-General's Office,
Colombo, January 9, 1918.

Scale of 8 Chains to an Inch.

C. R. LUNDIE,
for Surveyor-General.

March 6, 1918.

J. M. DAVIES,
Special Officer.

Kurunegala S. O. No. 2,141.

Order under Section 4, Sub-section (1), of "The Waste Lands Ordinances of 1897, 1899, 1900, and 1903."

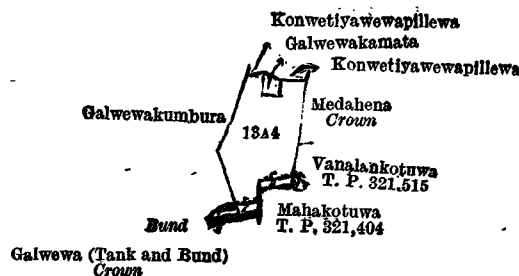
In the matter of the land commonly called or known as Medahena, situate in the village of Bowatta, in the Kinyama korale of the Katugampola hatpattu of the Kurunegala District, in the North-Western Province, and of "The Waste Lands Ordinances of 1897, 1899, 1900, and 1903."

WHEREAS in pursuance of section 1 of the said Ordinances it was duly declared and notified on the 11th day of September, 1914, that if no claim to the land commonly called or known as Medahena, situate in the village of Bowatta, in the Kinyama korale of the Katugampola hatpattu of the Kurunegala District, in the North-Western Province, containing in extent 1 acre 1 rood and 19 perches, and shown as lot 13A4 in preliminary plan 1,452 and in the annexed diagram, was made to John Murray Davies, Special Officer appointed under section 28 of the said Ordinances, within the period of three months from the date specified in the said notice, such land would be declared the property of the Crown, and dealt with on account of the Crown (*vide* Notice No. 5,329) :

And whereas (1) Adikari Mudiyansele Kaluhamy, (2) ditto Punchirala, (3) ditto Kiri Banda (minor), (4) ditto Malhamy (minor), (5) ditto Gunamalhamy (minor), (6) ditto Kiri Bandappuhamy, (7) ditto Appuhamy (minor), (8) ditto Herat Sinno, (9) ditto Appu Sinno (minor), (10) ditto Punchi Menika, and (11) ditto Punchihamy made claim thereto, and Howard Orme Fox, Special Officer appointed under section 28 of the said Ordinances, made due inquiry into such claim, and whereas the said 1st, 2nd, 10th, and 11th claimants, Adikari Mudiyansele Ranhamy as duly appointed representative of the said 3rd, 4th, and 5th claimants (minors), the said 6th claimant on behalf of himself and as duly appointed representative of the said 7th claimant (minor), and the said 8th claimant on behalf of himself and as duly appointed representative of the said 9th claimant (minor), and the said Howard Orme Fox, Special Officer, with the consent of His Excellency the Governor, came to an agreement in writing dated the 1st day of November, 1916, concerning the said land, under section 4, sub-section (1), of the said Ordinances, whereby it was agreed that the said 1st and 2nd claimants and Adikari Mudiyansele Ranhamy should be declared the purchasers of the said land in equal shares upon payment, on or before the 1st day of February, 1917, to the Government Agent at Kurunegala, or to the Treasury Officer at Chilaw, or to the Settlement Officer, of a sum of Rupees Twenty-one and Cents Ninety only (Rs. 21.90), as the purchase amount of the said land, and whereas the said amount has been duly paid, the said 1st and 2nd claimants and Adikari Mudiyansele Ranhamy are hereby, in pursuance of the agreement aforementioned, declared to be the purchasers of the said land, in equal shares, as more fully described herein below.

Description of the Land referred to.

The land commonly called or known Medahena, situated in the village of Bowatta, in the Kinyama korale of the Katugampola hatpattu of the Kurunegala District, in the North-Western Province, containing in extent 1 acre 1 rood and 19 perches, and shown as lot 13A4 in preliminary plan 1,452 and in the annexed diagram; and bounded as follows: on the north by Konwetiawewapillewa sold to Adikari Mudiyansele Herathamy and others under the Waste Lands Ordinances, Galwewakamata (private), Konwetiawewapillewa sold to Adikari Mudiyansele Herathamy and others under the Waste Lands Ordinances; on the east by Medahena belonging to the Crown, Vanalankotuwa sold by the Crown (T. P. 321,515); on the south by Mahakotuwa sold by the Crown (T. P. 321,404), Galwewa (tank and bund) to be declared the property of the Crown under the Waste Lands Ordinances; on the west by a bund, Galwewakumbura claimed by Adikari Mudiyansele Ranhamy Arachchi and others.



Surveyor-General's Office,
Colombo, January 9, 1918.

Scale of 8 Chains to an Inch.

C. R. LUNDIE,
for Surveyor-General.

March 6, 1918.

J. M. DAVIES,
Special Officer.

LAND SALES IN THE CENTRAL PROVINCE.

No. 2,528, C. P.—The Government Agent, Central Province, will on Friday, July 19, 1918, at 2 p.m., at his office in Kandy, put up to auction, for sale or settlement, or will otherwise dispose of, the under-mentioned portions of Crown land, in accordance with the regulations of Government regarding land sales. Three allotments of land situated in the Tumpane division of the Kandy District of the Central Province.

Lot.	Name of Land.	Name of Applicant.	Description.	Extent.		Upset price per acre, Rs.
				A.	R. P.	
1	Diyawalakanata ..	Mr. P. B. Ratwatte ..	Chena and jungle ..	0	1 20	40
2	Gansabhawa road ..	— ..	Road (not to be sold) ..	0	0 13	—
3	Diyawalakanata ..	Mr. P. B. Ratwatte ..	Garden contains rubber, cacao, coconuts, &c. ..	2	1 4	210

Further particulars regarding these lands can be obtained from the Government Agent, Central Province, and particulars regarding plans from the Surveyor-General.

Colonial Secretary's Office,
Colombo, May 31, 1918.

A. S. PAGDEN,
Acting Colonial Secretary.

LAND SALES IN THE SOUTHERN PROVINCE.

THE Government Agent, Southern Province, Galle, is prepared to receive on or before June 29, 1918, at the Galle Kachcheri, written applications for the lease in perpetuity from September 6, 1918, of the under-mentioned portions of Crown land to be planted with coconuts, rubber, tea, or other produce. No such applications will be entertained unless the applicant gives his full name and address, and until he makes with the Government Agent a deposit of survey fees as noted against each lot. Such deposit will not be returned until the lease of the land has been sold, or until it has been decided by the Government Agent that it will not be sold.

On Tuesday, August 6, 1918, at 1 P.M., at Galle Kachcheri, the sale of the lease will be put up to auction, in accordance with the regulations of Government regarding the lease of Crown lands, but the bidding shall be confined to the original applicant and those other applicants whose applications shall have been made in the manner above specified.

The conditions of lease are obtainable on application from the Government Agent.

Five allotments of land situated in the village Hipanwatta, in the Bentota-Walallawiti korale of the Galle District, Southern Province.

Preliminary plan 10,541. Situation—Hipanwatta.

Lot.	Name of Land.	Description.	Extent.			Rent for each of the First 6 Years.		Rent for each of the remaining 24 Years.		Survey Fees per Acre or part of an Acre.		Upset Premium per Acre.	
			A.	R.	P.	Rs.	c.	Rs.	c.	Rs.	c.	Rs.	c.
4	Punchijambugahahena	Jungle	23	2	38	1	60	5	60	3	0	8	0
13	Mahajambugahahena	do.	27	1	4	1	54	5	39	3	0	8	0
23	Do.	do.	9	3	1	1	54	5	39	4	0	9	0
26	Do.	do.	15	3	23	2	0	7	0	3	0	9	0
36	Do.	do.	6	3	25	1	54	5	39	4	0	9	0

Colonial Secretary's Office,
Colombo, May 31, 1918.

A. S. PAGDEN,
Acting Colonial Secretary

LAND SALES IN THE EASTERN PROVINCE.

No. 1,479, E. P.—On Tuesday, July 16, 1918, at 1.30 P.M., the Government Agent for the Eastern Province will put up for sale or settlement, or otherwise dispose of, at Batticaloa Kachcheri, the under-mentioned portions of Crown land, on the terms authorized by Government. Seventeen allotments of land situated in Koralai, Eravur, Manmunai pattu north, and Bintenne pattus of the Batticaloa District, Eastern Province.

Koralai Pattu.

Preliminary plan 5,242. Village—Pullavi.

Lot.	Name of Land.	Name of Applicant.	Description.	Extent.		
				A.	R.	P.
3	Tennayadikudapumi	H. Mathas Fernando	Jungle fit for coconuts	2	3	21*
2	Do.	—	Jungle (reservation for path)	0	1	5†
4	Do.	Encroachment by K. Kanapathy	Coconut garden (reservation for sea)	1	1	20†

Preliminary plan 5,253. Village—Punanai.

1	Kaluamadutura or Kaluamadupumi	—	Jungle (reservation for aru)	0	3	12†
2	Do.	A. Muhamatutamby	Open land fit for tobacco	1	1	22*
3	Do.	—	Open land (reservation for odai)	0	1	0†
4	Do.	A. Muhamatutamby	Open land fit for tobacco	2	0	14*

Preliminary plan 4,823. Village—Miravodai.

3377	Vempupumi	General sale	Open land	0	0	30
3393	Do.	do.	do.	0	0	5
3396	Do.	Encroachment by P. Sariffaamma	Dwelling compound	0	0	21

Eravur Pattu.

Preliminary plan 5,024. Village—Rugam.

9	Koolavadyvalavu	Encroachment by Mohideen Bawa Muhamadu Tamby	Garden	0	1	10
10	Do.	do.	do.	0	1	5

Preliminary plan 4,786. Village—Sokampi.

3165	Sokampipumi	Sinnatamby Seenitamby of Kattankudi division No. 2	Paddy field	4	0	20
3166	Kulavadyppumi	General sale	Garden	0	0	32
3167	Kulavadyvayal	do.	Paddy field	5	1	39

Manmunai Pattu North.

Preliminary plan 5,102. Village—Kandiyar-aru.

1	Kandiarvayal	Encroachment by Mohideen Bawa Udumalevvai	Paddy field	4	2	24
---	--------------	---	-------------	---	---	----

Bintenne Pattu.

Preliminary plan 4,720. Village—Veerady.

Lot.	Name of Land.	Name of Applicant.	Description.	Extent. A. B. P.
2930	Veeradiyatalawa	T. B. Seneviratna of Ellegoda	Paddy	4 2 2

* To be leased on ticket of occupancy.

† Not for sale.

N.B.—Upset price will be notified at the time of sale.

Further information regarding these lands can be obtained from the Government Agent, Eastern Province, and plans of them from the Surveyor-General.

Colonial Secretary's Office,
Colombo, May 31, 1918.A. S. PAGDEN,
Acting Colonial Secretary.**LAND SALES IN THE NORTH-CENTRAL PROVINCE.**

No. 2,038, N.C. P.—The Government Agent, North-Central Province, will on Wednesday, July 17, 1918, at 1 P.M., at his office in the Anuradhapura Kachcheri, put up to auction, for sale or settlement, or will otherwise dispose of, the under-mentioned portions of Crown land, in accordance with the regulations of Government regarding land sales. Twenty allotments of land situated in the Nuwaragam, Hurulu, and Kalagam palatas of the Nuwarakalawiya district of the North-Central Province.

Preliminary plan 4,911. Village—Rasnakawewa in Kalpe korale.

Lot.	Name of Land.	Name of Applicant.	Description.	Extent. A. B. P.	Upset price per acre, Rs.
2	Mailagahaidama	P. Kapuwa and another of Rasnakawewa	Jungle suitable for paddy cultivation	0 3 16	15*

Preliminary plan 5,003. Village—Relapanawewa in Kalpe korale.

1	Migahaidama	K. Punchirala of Relapanawewa	Jungle	0 3 32	25†
---	-------------	-------------------------------	--------	--------	-----

Preliminary plan 5,014. Village—Ratmale in Mahapotana korale.

1	Migahaidama	M. T. Paekir Tamby of Ratmale	Jungle fit for paddy cultivation	5 2 0	20.50†
5	Dambagahaidama	do.	do.	7 0 15	16.50†

Preliminary plan 5,026. Village—Karadikkulama in Kanadara korale.

7	Karadikkulamakele	K. V. Nanhmy, Vel-Vidane of Karadikkulama	Low jungle suitable for paddy cultivation	2 0 3	17.50§
---	-------------------	---	---	-------	--------

Preliminary plan 5,028. Village—Mukkarewa in Kalpe korale.

1	Millagahaidama	P. T. Habibu Mohamadu of Mukkrewa	Jungle fit for paddy cultivation	1 0 17	17.50§
---	----------------	-----------------------------------	----------------------------------	--------	--------

Preliminary plan 5,050. Village—Timbiriwewa in Kunchuttu korale.

1	Dambagahaidama	K. L. Punchirala, Vel-Vidane, and another of Kolibendewa	Jungle fit for paddy cultivation	3 0 11	17.50§
3	Mailagahalanda	K. Ukkurula, Vel-Vidane, and another of Timbiriwewa	do.	3 3 20	17.50§

Preliminary plan 5,059. Village—Deunewa in Undurawa korale.

1	Tisbambakele	Paekir Seyadu Ali and 2 others of Deunewa	Open land	0 1 6	15§
---	--------------	---	-----------	-------	-----

Preliminary plan 5,068. Village—Kelekarambewa in Kalagam korale north.

1	Kongahaidama	Carimsa Mohamadu Ali and another of Palugaswewa	Jungle	1 0 2	15§
---	--------------	---	--------	-------	-----

Preliminary plan 5,110. Village—Madawachchiya in Negampaha korale.

1	Migahaidama	E. Ukku Banda, Vel-Vidane, and 7 others	Low jungle suitable for paddy cultivation	3 2 13	17†
---	-------------	---	---	--------	-----

Preliminary plan 5,125. Village—Kelekarambewa in Kalagam korale north.

1	Karambewakele	W. K. P. Abdul Rahiman Levvai, Vel-Vidane, and 2 others of Kallanchiya	Jungle	1 3 10	15
---	---------------	--	--------	--------	----

Final village plan 46. Village—Marakkalahammillewa in Kadawat korale.

1A½A	Marakkalahammillewa	Omeruwa Kuppatamby and 2 others of Marakkalahammillewa	Paddy field	0 0 19	20¶
1B½D	Do.	do.	do.	0 2 30	20¶

Final village plan 139. Village—Pallankulama in Kende korale.

2P	Bogahahena	A. N. Ukku Naide and 2 others of Pallankulama	Forest and low jungle fit for paddy	1 2 36	16**
2Q	Do.	do.	do.	2 3 28	16**

Final village plan 471. Village—Elapatgama in Kende korale.

1A	Elapatgamakele	S. V. Omeru Kandū and 5 others of Kolibendewa	Jungle	3 1 17	16
1J	Do.	do.	do.	3 0 25	15

Lot.	Name of Land.	Final village plan 564. Village—Mihintale in Kanadara korale.	Name of Applicant.	Description.	Extent.		Upset price per acre. Rs.
					A.	R. P.	
1A	Mihintalebulankulamekele or Mihintalekele		K. V. Punchi Naide, Vel-Vidane of Kudakirindagama	Low jungle	4	1 6	53††
5	Mihintalekele		do.	do.	1	1 30	53††

All the above lots were once sold, and they are now re-advertised, as the purchasers failed to complete the conditions of the sale.

* This lot was advertised before (*vide Ceylon Government Gazettes Nos. 6,883 of June 22, 1917, and 6,909 of November 16, 1917.*)

† These lots were advertised before (*vide Ceylon Government Gazette No. 6,902 of October 12, 1917.*)

‡ These lots were advertised before (*vide Ceylon Government Gazette No. 6,907 of November 9, 1917.*)

§ These lots were advertised before (*vide Ceylon Government Gazette No. 6,898 of September 14, 1917.*)

|| These lots were advertised before (*vide Ceylon Government Gazette No. 6,906 of November 2, 1917.*)

¶ These lots were advertised before (*vide Ceylon Government Gazettes Nos. 6,883 of June 22, 1917, and 6,900 of September 28, 1917.*)

** These lots were advertised before (*vide Ceylon Government Gazettes Nos. 6,883 of June 22, 1917, and 6,927 of March 1, 1918.*)

†† These lots were advertised before (*vide Ceylon Government Gazettes Nos. 6,884 of June 29, 1917, and 6,900 of September 28, 1917.*)

Further particulars regarding these lands can be obtained from the Government Agent, North-Central Province, and their plans from the Surveyor-General.

Colonial Secretary's Office,
Colombo, May 31, 1918.

A. S. PAGDEN,
Acting Colonial Secretary.

No. 2,039, N.C. P.—The Government Agent, North-Central Province, will on Wednesday, July 24, 1918, at 1 P.M., at his office in the Anuradhapura Kacheheri, put up to auction, for sale or settlement, or will otherwise dispose of, the under-mentioned portions of Crown land, in accordance with the regulations of Government regarding land sales. Twenty-seven allotments of land situated in the Hurulu and Kalagam palatas of the Nuwarakalawiya district of the North-Central Province.

Lot.	Name of Land.	Preliminary plan 3,992. Village—Dutuwewa in Kunchuttu korale.	Name of Applicant.	Description.	Extent.		Upset price per acre. Rs.
					A.	R. P.	
883	Dambagahalanda		K. Ukkurula, Vel-Vidane of Timbiriwewa	Jungle	0	3 15	15
1205	Mylagahalanda	Preliminary plan 4,097. Village—Tittaggonewa in Kunchuttu korale.	M. Sellate	Jungle fit for paddy cultivation	6	0 26	15
11	Getapaluwa	Preliminary plan 5,170. Village—Gantiriyagama in Kalagam korale north.	Crown	Jungle	6	1 21	20*
12	Do.		do.	do.	8	2 7	20*
14	Gantiriyagamakele		K. K. I. Appuhami and 4 others of Manewa	Jungle fit for paddy cultivation	10	1 34	20*
1	Mylagahawatta alias Mylagahakele	Preliminary plan 5,187. Village—Puliyankulama in Kalagam korale south.	A. M. Appuhami of Bogahawala	Low jungle	1	0 0	15
2	Do.		—	Reservation for the footpath	0	0 8	—†
3	Do.		—	Reservation for the Yoda-ela	0	0 39	—†
1	Mylagahaidama	Preliminary plan 5,195. Village—Elapatwewa in Mahapotana korale.	K. Kirihapuwa of Elapatwewa	Jungle fit for paddy cultivation	2	0 28	18
1	Dambagahaidama	Preliminary plan 5,196. Village—Mahakapugollewa in Mahapotana korale.	K. Punchirala of Mahakapugollewa	Jungle fit for paddy cultivation	3	0 32	19.50
1	Palugahaidama	Preliminary plan 5,197. Village—Ratmale in Mahapotana korale.	M. Miskin, Vel-Vidane of Ratmale	Jungle fit for paddy cultivation	3	1 13	20
2	Do.		—	do.	0	2 0	15
1	Kongahaidama	Preliminary plan 5,198. Village—Alahapperumagama in Kalagam korale north.	A. L. G. Uduma Lebbe of Alahapperumagama	Low jungle	1	3 36	15
2	Do.		—	Reservation for irrigation channel	0	0 38	—†
1	Dambagahalanda	Preliminary plan 5,200. Village—Hinukkiriya in Maminiya korale.	B. Mudalihamy of Hinukkiriya	Jungle fit for paddy cultivation	1	3 33	15
2	Accarawela		—	Paddy field (encroachment by Amarate Lekama and 4 others)	0	2 27	20
3	Kongahalanda		—	Jungle fit for paddy cultivation	1	0 24	15
4	Do.		W. Appurala of Hinukkiriya	do.	0	3 38	15
1	Migahawatta	Preliminary plan 5,204. Village—Dutuwewa in Kunchuttu korale.	Crown	Garden (encroachment by A. Seerala of Dutuwewa)	0	1 31	26
2	Do.		do.	Garden (encroachment by Ukkurula Vel-Vidane of Timbiriwewa)	0	3 0	24
1	Palugahaidama	Preliminary plan 5,207. Village—Panwella in Mahapotana korale.	K. V. Ranhami of Panwella	Jungle fit for paddy cultivation	0	3 38	18

Preliminary plan 5,209. Village—Manankattiya in Uddiyankulama korale.				Extent.	Upset price
Lot.	Name of Land.	Name of Applicant.	Description.	A. R. P.	per acre, Rs
1	Palugahaidama	A. Sellate	High jungle suitable for paddy	2 0 36	18.50
2	Meegahakumbura	do.	Paddy field (encroachment by S. V. Kandappu, Vel-Vidane)	0 0 34	20
3	Do.	do.	Paddy field (encroachment by B. Kake Etana)	0 0 12	20
Preliminary plan 5,210. Village—Kayinattama in Uddiyankulama korale.				Extent.	Upset price
1	Palugahaidama	H. M. Kapurāla, Arachchi	Jungle suitable for paddy cultivation	2 0 1	17
2	Accarawela	—	Paddy field (encroachment by P. Kapurāla Kankanama of Kayinattama)	0 1 11	25
Final village plan 407. Village—Atawinawewa in Ulagaḷa korale.				Extent.	Upset price
1c	Meegahawehena	B. Appunaide of Kudakanu-mulla and another	Low jungle suitable for paddy	6 0 0	16

* These lots will be sold subject to the conditions that the owner or owners will pay such rates as may be fixed by Government in the future, and that there is no guarantee that the rates fixed will not exceed those now in force for other lands under the Kalawewa-Yoda-ela scheme. For the present the lots are subject to a rate of Rs. 2 per acre per annum.

† Not for sale.

Further particulars regarding these lands can be obtained from the Government Agent, North-Central Province, and their plans from the Surveyor-General.

Colonial Secretary's Office,
Colombo, June 5, 1918.

A. S. PAGDEN,
Acting Colonial Secretary.

LAND SALES IN THE PROVINCE OF SABARAGAMUWA.

No. 979, P. of S.—The Assistant Government Agent, Kegalla, will on Tuesday, July 23, 1918, at 1.30 P.M., at his office in the Kegalla Kachcheri, put up to auction, for sale or settlement, or will otherwise dispose of, the under-mentioned portions of Crown land, in accordance with the regulations of Government regarding land sales. Five allotments of land situated in the Beligal, Galboda, and Lower Bulatgama divisions of the Kegalla District of the Province of Sabaragamuwa

Preliminary plan 2,602. Village—Makuldola. Claimant—Crown.				Extent.	Upset price
Lot.	Name of Land.	Name of Applicant.	Description.	A. R. P.	per acre, Rs.
1	Ganegalewatta	Encroachment by Dingiri Banda	Plantain garden	1 1 38	50*
Preliminary plan 2,623. Village—Kehelwatugoda. Claimant—Crown.				Extent.	Upset price
1	Kalaotuawawewatta	Encroachment by P. B. Nelawa	Plantain, &c.	2 0 34	150*
Preliminary plan 2,196. Village—Diwela. Claimants—J. Siriya and others.				Extent.	Upset price
₹ 14½	Panderuwanwalehena	—	Chena	2 0 16	25†
₹ 14½	Munasinghahiena	Claimants—J. Kalla and others.	Chena	6 1 20	25†
Preliminary plan 2,694. Village—Uragala. Claimant—Crown.				Extent.	Upset price
2	Ives estate	Encroachment by the General Ceylon Rubber and Tea Co.	Tea and rubber 30 years old	1 0 14	900†

* Re-advertised.

Further particulars regarding these lands can be had from the Assistant Government Agent, Kegalla, and plans of them from the Surveyor-General.

Colonial Secretary's Office,
Colombo, June 5, 1918.

A. S. PAGDEN,
Acting Colonial Secretary.

THE Assistant Government Agent, Kegalla, is prepared to receive on or before June 10, 1918, at the Kegalla Kachcheri, written applications for the lease in perpetuity of the under-mentioned Crown land to be planted with rubber or tea. No such applications will be entertained unless the applicant gives his full name and address, and until he makes with the Assistant Government Agent a deposit of Rs. 3 per acre or portion of an acre. Such deposits will not be returned until the lease of the land has been sold or until it has been decided by the Assistant Government Agent that it will not be sold.

On Monday, July 22, 1918, at 1.30 P.M., at the Kegalla Kachcheri, the sale of the lease of this land will be put up to auction in accordance with the regulations of Government regarding the lease of Crown lands, but the bidding shall be confined to the original applicant and those other applicants whose applications shall have been made in the manner above specified.

An allotment of land situated in the Kandupita pattu north of Beligal korale of the District of Kegalla of the Province of Sabaragamuwa.

Preliminary plan 2,601.—Alawala village.

Lot.	Name of Land.	Description.	Extent.
			A. R. P.
1	Tharanagalamukalana	Jungle	35 2 35

Conditions of Lease.

(a) The lease of the above lot shall be granted in perpetuity at the upset price of Rs. 112 as premium, subject to a rental of Rs. 3.60 per acre per annum.

(b) No building shall be erected without permission of the Assistant Government Agent.

(c) Any building or buildings erected without the permission of the Assistant Government Agent or contrary to the conditions shall be the property of the Crown.

(d) Permission shall be granted for the erection of such buildings which are necessary for rubber and tea cultivation.

(e) The lot shall be used for the cultivation of rubber and tea only.

(f) The lessee shall be bound to plant the land to the extent of one-tenth in each of the first five years of the lease, and of a further fourth within the next five years. For non-compliance with this condition the whole area of the lease, except the portion actually cultivated, shall become liable to the payment of double rent.

(g) The rent shall be subject to revision at intervals of 30 years. The rent shall not be increased by more than 50 per cent. of the rent for the previous 30-year period.

(h) The lessee shall not assign the lease or transfer any right or interest thereon, or subject the whole or any portions of the premises hereby demised to any encumbrance without the consent in writing of the lessor.

Further conditions regarding the lease of the above can be obtained from the Assistant Government Agent, Kegalla, and its plan from the Surveyor-General.

Colonial Secretary's Office,
Colombo, May 31, 1918.

A. S. PAGDEN,
Acting Colonial Secretary

LAND SALES BY THE SETTLEMENT OFFICER.

CENTRAL PROVINCE.

No. 4,680, S. O.—On Wednesday, August 28, 1918, at 11 A.M., the Land Settlement Officer, will put up for sale or settlement, at Kadugannawa, the under-mentioned portions of Crown land, on the terms authorized by Government. Twenty-seven allotments of land situated in the Kandupalata korale of the Yatinuwara division of the Kandy District of the Central Province.

Lot.	Name of Land.	Name of Claimant.	Description.	Extent.		
				A.	R.	P.
12	Kalaotuwawewatta	H. L. de Mel and C. A. Perera	Rubber	2	2	32
14	Do.	C. A. Perera	Rubber and coconut	0	1	36
24	Pussagawawatta	Ilandaripedigedera Kiri Saduwa	Tea	3	0	7
27	Bogahamulatennewatta	W. Kiri Saduwa	do.	3	0	10
43	Amukotuwewatta	(1) Wagapedige Kudaturaya, (2) ditto Sarana	Coconut and cacao	0	2	1
3	Walagodawattehena	Wagapedigedara Kira	Rubber and tea	1	0	8
3A	Do.	H. L. de Mel	do.	1	2	26
28	Amukotuwewatta	(1) Paindakaragedara Tikiri Duraya, (2) ditto Bandiya, (3) ditto Rankira	Garden	0	2	10
28A	Do.	Wagapedigedara Poola	do.	0	1	4
28B	Do.	(1) Ditto Unandu, (2) Ilandaripedigedera Kiri Saduwa, (3) ditto Bandiya	do.	0	1	20
28C	Do.	Ilandaripedigedera Appuwa	do.	0	1	39
28D	Do.	Ditto Sarana	do.	0	1	14
28E	Do.	Ditto Kiribaiya	do.	0	1	38
29A	Do.	Wagapedigedera Poola	do.	0	0	12
37	Meegahamulawatta	Ditto Sendiya	do.	1	0	3
37B	Wahumpuragederawatta	(1) Wahumpuragedera Setu, (2) ditto Poola	do.	0	3	0
37C	Gedarawatta	Wagapedigedara Sarana	do.	0	1	18
37D	Medabittarapelewatta	Paindakaragedara Bandiya	do.	0	2	19
37E	Hapugahamulawatta	(1) Wahumpuragedera Singa, (2) ditto Setu	do.	0	2	13
65A	Moragollewatta	C. A. Perera and others	Rubber and cacao	0	0	22
65B	Do.	do.	do.	0	0	2
65C	Do.	do.	do.	0	1	28
16	Motane estate <i>alias</i> Goodview estate	C. A. Perera	Cacao	1	1	4*
20	Moragollewatta	do.	Rubber and cacao	0	2	6*
66	Walligodawatta <i>alias</i> Etin-niwetichchatennewatta	Mr. Rudd	Tea and rubber	1	3	26*
17A	Gooddi estate	C. A. Perera	Rubber	0	0	24*
17B	Alutwatta	do.	do.	0	2	6*

* For lease only.

Upset price at Rs. 15 to Rs. 50 per acre. Further information regarding these lands can be obtained from the Land Settlement Officer, and plans of them from the Surveyor-General.

Colonial Secretary's Office,
Colombo, June 5, 1918.

A. S. PAGDEN,
Acting Colonial Secretary.

SOUTHERN PROVINCE.

No. 4,681, S. O.—On Wednesday, July 31, 1918, at 2 P.M., the Land Settlement Officer will put up for sale or settlement, at Udugama Resthouse, the under-mentioned portion of Crown land, on the terms authorized by Government. An allotment of land situated in the Gangaboda pattu division of the Galle District of the Southern Province.

Lot.	Name of Land.	Name of Claimant.	Description.	Extent.		
				A.	R.	P.
566A	Mallagodakele	Crown, applied for by Warapitiyage Emanis	Low jungle	1	0	3

Upset price at Rs. 15 to Rs. 50 per acre. Further information regarding this land can be obtained from the Land Settlement Officer, and plan of it from the Surveyor-General.

Colonial Secretary's Office,
Colombo, June 5, 1918.

A. S. PAGDEN,
Acting Colonial Secretary.