

Ceylon Government Gazette

Published by Authority.

No. 6,949 — FRIDAY, JUNE 14, 1918.

Part III.—Lands.

Separate paging is given to each Part in order that it may be filed separately.

	PAGE		PAGE		PAGE
Land Settlement Notices :—		Land Sales by the Government Agents :—		Land Sales by the Settlement Officer :—	
Preliminary Notices ..	1055	North-Western Province ..	—	Northern Province ..	—
Final Orders ..	1067	North-Central Province ..	1115	Eastern Province ..	—
Land Sales by the Government Agents :—		Province of Uva ..	1116	North-Western Province ..	—
Western Province ..	—	Province of Sabaragamuwa ..	—	North-Central Province ..	—
Central Province ..	—	Land Sales by the Settlement Officer :—		Province of Uva ..	—
Southern Province ..	1114	Western Province ..	—	Province of Sabaragamuwa ..	—
Northern Province ..	1114	Central Province ..	—	Land Acquisition Notices ..	—
Eastern Province ..	—	Southern Province ..	—	Land Resumption Notices ..	—

PRELIMINARY NOTICES.

Kalutara Notice No. 6,902.

Notice under "The Waste Lands Ordinances of 1897, 1899, 1900, and 1903."

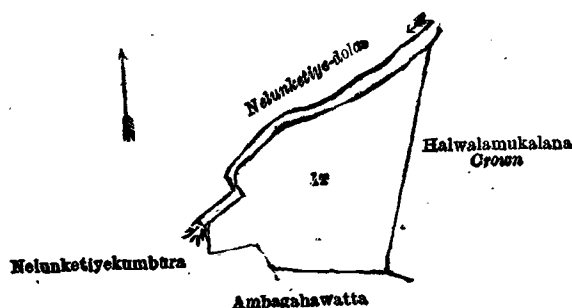
TAKE notice that unless within three months from June 14, 1918, the persons, if any, who claim any interest in the land hereinafter mentioned make claim in person or in writing to the said land or to some interest therein to N. A. Hampton, Esq., Special Officer appointed under section 28 of "The Waste Lands Ordinances of 1897, 1899, 1900, and 1903," at his office at Colombo :

Such Special Officer, in pursuance of the powers vested in him by the said Ordinances, will declare by writing under his hand that the land, to which no claim has been made, is the property of the Crown.

N. A. HAMPTON,
Special Officer.

Description of the Land referred to.

The land commonly called or known as Halwalakele, situated in the village of Gulawita, in the Walallawita pattu of the Pasdun korale west of the Kalutara District, in the Western Province, containing in extent 1 acre and 26 perches, shown as lot 1r in preliminary plan 89 and in the annexed diagram ; and bounded as follows : on the north by Nelunketiye-dola ; on the east by Halwalamukalana declared to be the property of the Crown under the Waste Lands Ordinances ; on the south by Ambagahawatta claimed by Gamage Don Hendrick and others, Nelunketiye-kumbura claimed by ditto, on the west by Nelunketiye-kumbura claimed by Gamage Don Hendrick and others, the Nelunketiye-dola.



Surveyor-General's Office,
Colombo, May 13, 1918.

Scale of 4 Chains to an Inch.

Kalutara S. O. 8—1918.

C. R. LUNDIE,
for Surveyor-General.

Kurunegala Notice No. 6,903.

Notice under "The Waste Lands Ordinances of 1897, 1899, 1900, and 1903."

TAKE notice that unless within three months from June 14, 1918, the persons, if any, who claim any interest in the lands hereinafter mentioned or in any one or more of such lands or to some interest therein make claim in person or in writing to the said lands or any of them or to some interest therein to N. A. Hampton, Esq., Special Officer appointed under section 28 of "The Waste Lands Ordinances of 1897, 1899, 1900, and 1903," at his office at Colombo :

Such Special Officer, in pursuance of the powers vested in him by the said Ordinances, will declare by writing under his hand that the said lands, or such of them as to which no claim has been made, are the property of the Crown.

N. A. HAMPTON,
Special Officer.

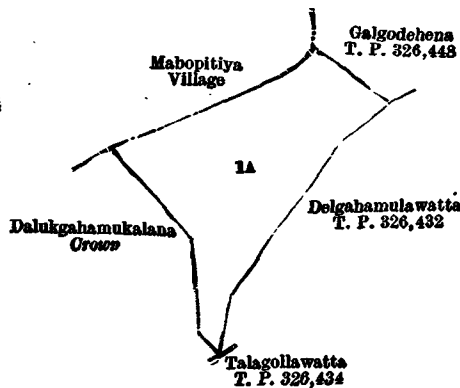
Description of the Lands referred to.

The following lots situated in the village of Paramaulla, in the Udukaha korale south of the Dambadeni hatpattu of the Kurunegala District, in the North-Western Province, as described in the annexed diagrams :—

I.—Preliminary plan 468.

Lot.	Name of Land.	Extent, A. R. P.
1A	Arambedelgahamulahena	1 1 24

and bounded as follows : on the north by the village limit of Mabopitiya, Galgodehena sold by the Crown (T. P. 326,448); on the east by Delgahamulawatta sold by the Crown (T. P. 326,432); on the south by Talagollawatta sold by the Crown (T. P. 326,434); on the west by Dalukgahamukalana declared to be the property of the Crown under the Waste Lands Ordinances.



Surveyor-General's Office,
Colombo, May 13, 1918.

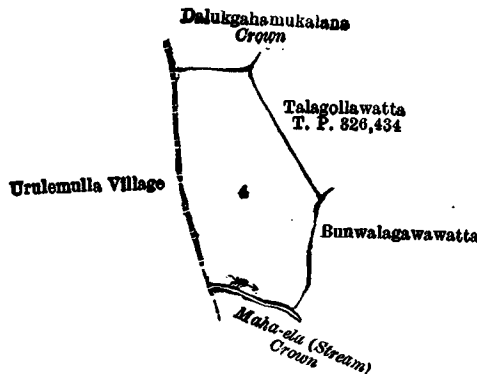
Scale of 4 Chains to an Inch.

C. R. LUNDIE,
for Surveyor-General.

II.—Preliminary plan 468.

Lot.	Name of Land.	Extent, A. R. P.
4	Talagollahena	1 0 11

and bounded as follows : on the north by Dalukgahamukalana declared to be the property of the Crown under the Waste Lands Ordinances; on the east by Talagollawatta sold by the Crown (T. P. 326,434), Bunwalagawawatta claimed by Jayamahahitihamillage Ukku Banda and others; on the south by Maha-ela (stream) declared to be the property of the Crown under the Waste Lands Ordinances; on the west by the village limit of Urulemulla.



Surveyor-General's Office,
Colombo, May 13, 1918.

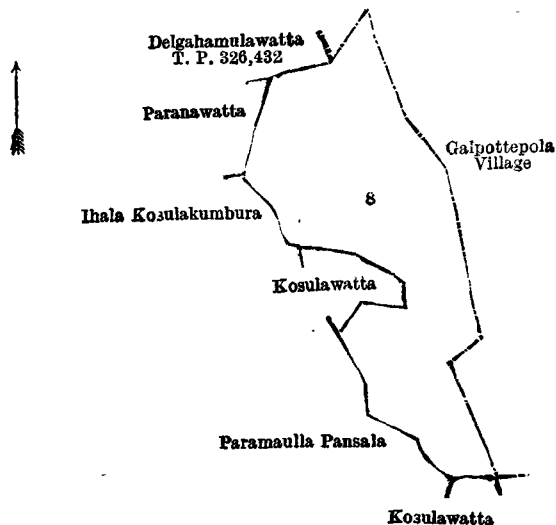
Scale of 4 Chains to an Inch.

C. R. LUNDIE,
for Surveyor-General.

III.—Preliminary plan 468.

Lot.	Name of Land.	Extent, A. R. P.
8	Kosulagalagodahena	2 1 0

and bounded as follows : on the north by Delgahamulawatta sold by the Crown (T. P. 326,432), the village limit of Galpottepola; on the east by the village limit of Galpottepola; on the south by Kosulawatta claimed by Punchi Appu and others, Paramaulla Pansala claimed by Hitihamilage Ukku Banda and others; on the west by Paramaulla Pansala claimed by Hitihamilage Ukku Banda and others, Kosulawatta claimed by Kiri Banda and another, Ihala Kosulakumbura claimed by Subasin Mudiyansele Kiri Banda, Police Officer, and others, Paranawatta claimed by Subasin Mudiyansele Kiri Banda, Police Officer, and others.



Surveyor-General's Office,
Colombo, May 13, 1918.

Scale of 4 Chains to an Inch.

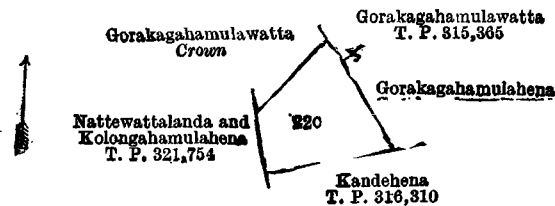
C. R. LUNDIE,
for Surveyor-General.

IV.—Preliminary plan 468.

Lot.	Name of Land.
22c	Gorakagahamulahena

Extent, A. R. P.
0 1 31

and bounded as follows : on the north by Gorakagahamulawatta claimed by Crown ; on the east by Gorakagahamulawatta sold by the Crown (T. P. 315,365), Gorakagahamulahena sold by the Crown ; on the south by Kandehena sold by the Crown (T. P. 316,310) ; on the west by Nattewattalanda and Kolongahamulahena sold by the Crown (T. P. 321,754).



Surveyor-General's Office,
Colombo, May 13, 1918.

Scale of 4 Chains to an Inch.

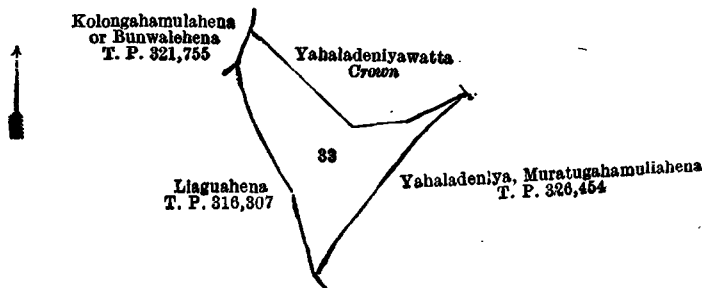
C. R. LUNDIE,
for Surveyor-General.

V.—Preliminary plan 468.

Lot.	Name of Land.
33	Yahaladeniya alias Murutagahalanda

Extent, A. R. P.
0 3 9

and bounded as follows : on the north by Yahaladeniyawatta claimed by Crown ; on the east by Yahaladeniya and Muratugahamullahena sold by the Crown (T. P. 326,454) ; on the south by Yahaladeniya, Muratugahamullahena sold by the Crown (T. P. 326,454), Liaguahena sold by the Crown (T. P. 316,307) ; on the west by Liaguahena sold by the Crown (T. P. 316,307), Kolongahamulahena or Bunwalehena sold by the Crown (T. P. 321,755).



Surveyor-General's Office,
Colombo, May 13, 1918.

Scale of 4 Chains to an Inch.

C. R. LUNDIE,
for Surveyor-General.

Kurunegala S. O. 60—1918.

Kurunegala Notice No. 6,904.

Notice under "The Waste Lands Ordinances of 1897, 1899, 1900, and 1903."

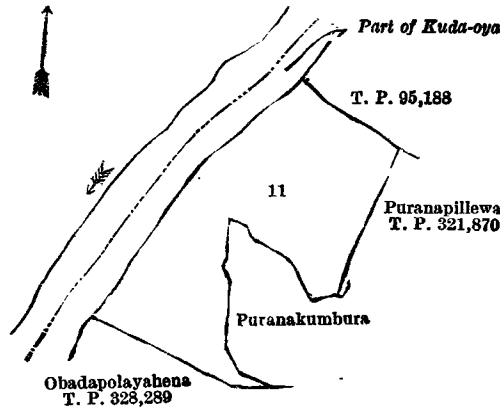
TAKE notice that unless within three months from June 14, 1918, the persons, if any, who claim any interest in the land hereinafter mentioned make claim in person or in writing to the said land or to some interest therein to N. A. Hampton, Esq., Special Officer appointed under section 28 of "The Waste Lands Ordinances of 1897, 1899, 1900, and 1903," at his office at Colombo :

Such Special Officer, in pursuance of the powers vested in him by the said Ordinances, will declare by writing under his hand that the land, to which no claim has been made, is the property of the Crown.

N. A. HAMPTON,
Special Officer.

Description of the Land referred to.

The land commonly called or known as Puranahena, situated in the village of Galdeniya, in the Udukaha korale south of the Dambadeni hatpattu of the Kurunegala District, in the North-Western Province, containing in extent 1 acre 2 roods and 26 perches, and shown as lot 11 in preliminary plan 492 and in the annexed diagram; and bounded as follows: on the north by the part of Kuda-oya, T. P. 95,188; on the east by Puranapillewa sold by the Crown (T. P. 321,870), Puranakumbura claimed by Amarasin Achchillage Kiri Menika and others; on the south by Obadapolayahena sold by the Crown (T. P. 328,289); on the west by part of Kuda-oya.



Surveyor-General's Office,
Colombo, May 13, 1918.

Scale of 4 Chains to an Inch.
Kurunegala S. O. 61—1918.

C. R. LUNDIE,
for Surveyor-General.

Kurunegala Notice No. 6,905.

Notice under "The Waste Lands Ordinances of 1897, 1899, 1900, and 1903."

TAKE notice that unless within three months from June 14, 1918, the persons, if any, who claim any interest in the lands hereinafter mentioned or in any one or more of such lands or to some interest therein make claim in person or in writing to the said lands or any of them or to some interest therein to N. A. Hampton, Esq., Special Officer appointed under section 28 of "The Waste Lands Ordinances of 1897, 1899, 1900, and 1903," at his office at Colombo:

Such Special Officer, in pursuance of the powers vested in him by the said Ordinances, will declare by writing under his hand that the said lands, or such of them as to which no claim has been made, are the property of the Crown.

N. A. HAMPTON,
Special Officer.

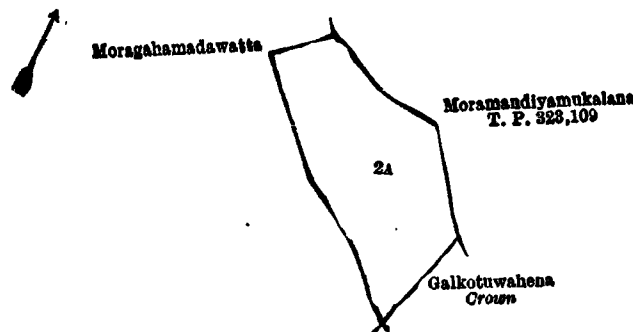
Description of the Lands referred to.

The following lots situated in the village of Talwatta, in the Udukaha korale south of the Dambadeni hatpattu of the Kurunegala District, in the North-Western Province, as described in the annexed diagrams:—

I.—Preliminary plan 487.

Lot.	Name of Land.	Extent, A. R. P.
2A	Hakurugeyhena	1 1 2

and bounded as follows: on the north by Moramandiyamukalana sold by the Crown (T. P. 323,109); on the east by Moramandiyahena sold by the Crown (T. P. 323,109), Galkotuwahena belonging to the Crown; on the south and west by Moragahamadawatta claimed by the Crown.



Surveyor-General's Office,
Colombo, May 13, 1918.

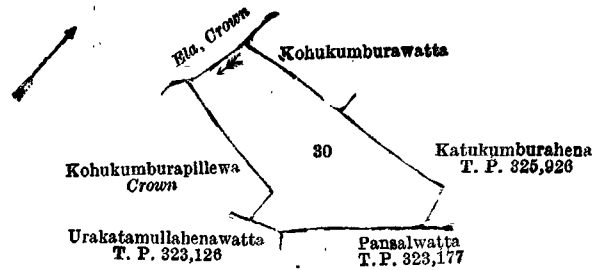
Scale of 4 Chains to an Inch.

C. R. LUNDIE,
for Surveyor-General.

II.—Preliminary plan 487.

Lot.	Name of Land.	Extent, A. R. P.
30	Kohuku mburepillewa	1 0 4

and bounded as follows: on the north by Kohukumburewatta claimed by Rajapaksa Mudiyansele Juwanis Appu Katukumburahena sold by the Crown (T. P. 325,926); on the east by Katukumburahena sold by the Crown (T. P. 325,926) Pansalawatta sold by the Crown (T. P. 323,177); on the south by Pansalawatta sold by the Crown (T. P. 323,177), Urakata, mullahenawatta sold by the Crown (T. P. 323,126), Kohukumburepillewa belonging to the Crown; on the west by land declared to be the property of the Crown under the Waste Lands Ordinances.



Surveyor-General's Office,
Colombo, May 13, 1918.

Scale of 4 Chains to an Inch.

Kurunegala S. O. 62—1918.

C. R. LUNDIE,
for Surveyor-General.

Kurunegala Notice No. 6,906.

Notice under "The Waste Lands Ordinances of 1897, 1899, 1900, and 1903."

TAKE notice that unless within three months from June 14, 1918, the persons, if any, who claim any interest in the lands hereinafter mentioned or in any one or more of such lands or to some interest therein make claim in person or in writing to the said lands or any of them or to some interest therein to N. A. Hampton Esq., Special Officer appointed under section 28 of "The Waste Lands Ordinances of 1897, 1899, 1900, and 1903," at his office at Colombo :

Such Special Officer, in pursuance of the powers vested in him by the said Ordinances, will declare by writing under his hand that the said lands, or such of them as to which no claim has been made, are the property of the Crown.

N. A. HAMPTON,
Special Officer.

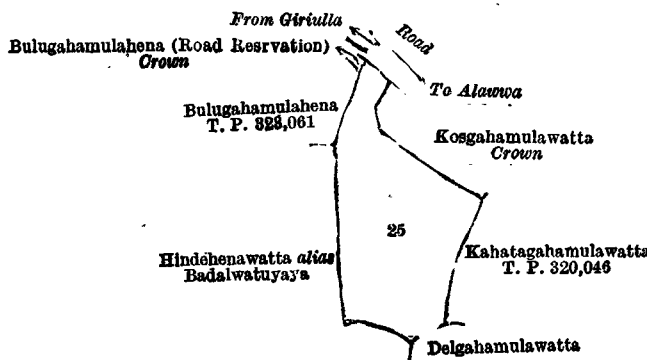
Description of the Lands referred to.

The following lots situated in the village of Keppitiwalana, in the Udukaha korale south of the Dambadeni hatpattu of the Kurunegala District, in the North-Western Province, as described in the annexed diagrams :—

I.—Preliminary plan 450.

Lot.	Name of Land.	Extent, A. R. P.
25	Kosgahamulahena	1 0 10

and bounded as follows : on the north by the road from Giriulla to Alawwa, Kosgahamulawatta belonging to the Crown ; on the east by Kahatagahamulawatta sold by the Crown (T. P. 320,046) ; on the south by Delgahamulawatta (private), Hindehenawatta *alias* Badalwatuyaya (private) ; on the west by Hindehenawatta *alias* Badalwatuyaya (private), Bulugahamulahena sold by the Crown (T. P. 323,061), Bulugahamulahena (road reservation) declared to be the property of the Crown under the Waste Lands Ordinances.



Surveyor-General's Office,
Colombo, May 13, 1918.

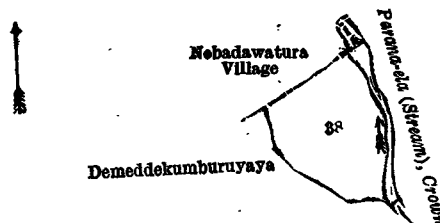
Scale of 4 Chains to an Inch.

C. R. LUNDIE,
for Surveyor-General.

II.—Preliminary plan 450a

Lot.	Name of Land.	Extent, A. R. P.
38	Bogahakmburepillewa	0 2 5

and bounded as follows : on the north by the village limit of Nabadawatura ; on the east by the Pagana-ela (stream) declared to be the property of the Crown under the Waste Lands Ordinances ; on the south and west by Demeddekumburuyaya (private).



Surveyor-General's Office,
Colombo, May 13, 1918.

Scale of 4 Chains to an Inch.

Kurunegala S. O. 63—1918.

C. R. LUNDIE,
for Surveyor-General.

Kurunegala Notice No. 6,907.**Notice under "The Waste Lands Ordinances of 1897, 1899, 1900, and 1903."**

TAKE notice that unless within three months from June 14, 1918, the persons, if any, who claim any interest in the lands hereinafter mentioned or in any one or more of such lands or to some interest therein make claim in person or in writing to the said lands or any of them or to some interest therein to N. A. Hampton, Esq., Special Officer appointed under section 28 of "The Waste Lands Ordinances of 1897, 1899, 1900, and 1903," at his office at Colombo :

Such Special Officer, in pursuance of the powers vested in him by the said Ordinances, will declare by writing under his hand that the said lands, or such of them as to which no claim has been made, are the property of the Crown.

N. A. HAMPTON,
Special Officer.

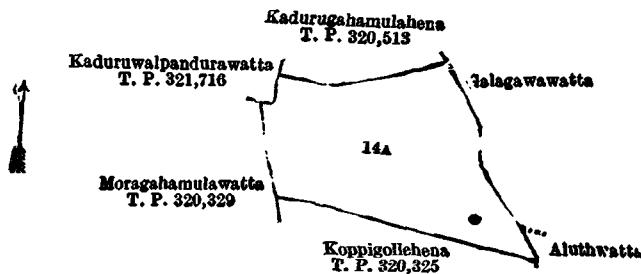
Description of the Lands referred to.

The following lots situated in the village of Bogamuwa, in the Udukaha korale south of the Dambadeni hatpattu of the Kurunegala District, in the North-Western Province, as described in the annexed diagrams :—

I.—Preliminary plan 494.

Lot.	Name of Land.	Extent, A. R. P.
14A	Galagawahena	1 1 20

and bounded as follows : on the north by Kadurugahamulahena sold by the Crown (T. P. 320,513) ; on the east by Galagawatta claimed by Sembanayake Mudiyansele Kiri Banda and others, Alutwatta claimed by Sembanayaka Mudiyansele Appuhamy and others ; on the south by Koppigollehena sold by the Crown (T. P. 320,325) ; on the west by Moragahamulawatta sold by the Crown (T. P. 320,329), Kaduruwalpandurawatta sold by the Crown (T. P. 321,716).



Surveyor-General's Office,
Colombo, May 13, 1918.

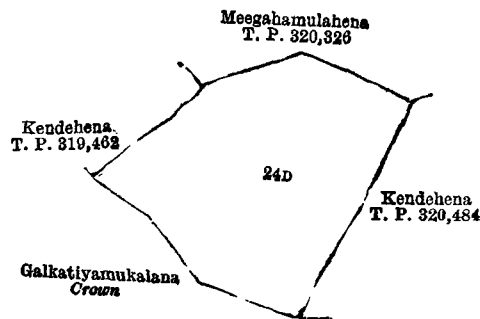
Scale of 4 Chains to an Inch.

C. R. LUNDIE,
for Surveyor-General.

II.—Preliminary plan 494.

Lot.	Name of Land.	Extent, A. R. P.
24D	Makullagahamulahena	2 0 12

and bounded as follows : on the north by Meegahamulahena sold by the Crown (T. P. 320,326) ; on the east by Kendehena sold by the Crown (T. P. 320,484) ; on the south by Galkatiyamukalana declared to be the property of the Crown under the Waste Lands Ordinances ; on the west by Galkatiyamukalana declared to be the property of the Crown under the Waste Lands Ordinances, Kendehena sold by the Crown (T. P. 319,462).



Surveyor-General's Office,
Colombo, May 13, 1918.

Scale of 4 Chains to an Inch.

C. R. LUNDIE,
for Surveyor-General.

Kurunegala S. O. 64—1918.

Kurunegala Notice No. 6,908.**Notice under "The Waste Lands Ordinances of 1897, 1899, 1900, and 1903."**

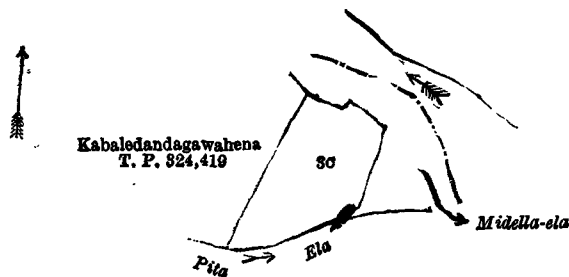
TAKE notice that unless within three months from June 14, 1918, the persons, if any, who claim any interest in the land hereinafter mentioned make claim in person or in writing to the said land or to some interest therein to N. A. Hampton, Esq., Special Officer appointed under section 28 of "The Waste Lands Ordinances of 1897, 1899, 1900, and 1903," at his office at Colombo :

Such Special Officer, in pursuance of the powers vested in him by the said Ordinances, will declare by writing under his hand that the land, to which no claim has been made, is the property of the Crown.

N. A. HAMPTON,
Special Officer.

Description of the Land referred to.

The land commonly called or known as Kahatagahamulahena, situated in the village of Henduwawa, in the Udukaha korale south of the Dambadeni hatpattu of the Kurunegala District, in the North-Western Province, containing in extent 2 roods and 12 perches, shown as lot 3c in preliminary plan 451 and in the annexed diagram ; and bounded as follows : on the north and east by Midella-ela ; on the south by Pita-ela ; on the west by Kabaledandegawahena sold by the Crown (T. P. 324,419).



Surveyor-General's Office,
Colombo, May 13, 1918.

Scale of 4 Chains to an Inch.

C. R. LUNDIE,
for Surveyor-General.

Kurunegala S. O. 65—1918.

Kurunegala Notice No. 6,909.

Notice under "The Waste Lands Ordinances of 1897, 1899, 1900, and 1903."

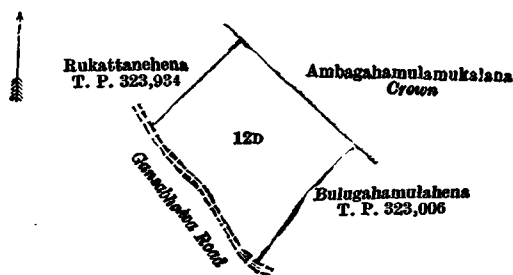
TAKE notice that unless within three months from June 14, 1918, the persons, if any, who claim any interest in the land hereinafter mentioned make claim in person or in writing to the said land or to some interest therein to N. A. Hampton, Esq., Special Officer appointed under section 28 of "The Waste Lands Ordinances of 1897, 1899, 1900, and 1903," at his office at Colombo :

Such Special Officer, in pursuance of the powers vested in him by the said Ordinances, will declare by writing under his hand that the land, to which no claim has been made, is the property of the Crown.

N. A. HAMPTON,
Special Officer.

Description of the Land referred to.

The land commonly called or known as Rukattanehena, situated in the village of Bowala, in the Udukaha korale south of the Dambadeni hatpattu of the Kurunegala District, in the North-Western Province, containing in extent 3 roods and 33 perches, shown as lot 12D in preliminary plan 477 and in the annexed diagram; and bounded as follows : on the north by Rukattanehena sold by the Crown (T. P. 323,934), Ambagahamulamukalana declared to be the property of the Crown under the Waste Lands Ordinances; on the east by Ambagahamulamukalana declared to be the property of the Crown under the Waste Lands Ordinances, Bulugahamulahena sold by the Crown (T. P. 323,006); on the south by Bulugahamulahena sold by the Crown (T. P. 323,006), the Gansabhawa road; on the west by the Gansabhawa road, Rukattanehena sold by the Crown (T. P. 323,934).



Surveyor-General's Office,
Colombo, May 13, 1918.

Scale of 4 Chains to an Inch.

C. R. LUNDIE,
for Surveyor-General.

Kurunegala S. O. 66—1918.

Kurunegala Notice No. 6,910.

Notice under "The Waste Lands Ordinances of 1897, 1899, 1900, and 1903."

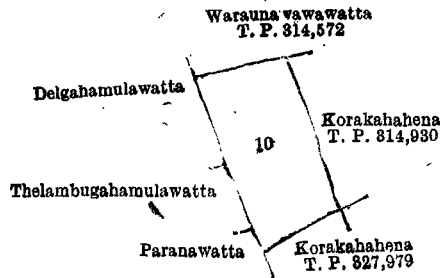
TAKE notice that unless within three months from June 14, 1918, the persons, if any, who claim any interest in the land hereinafter mentioned make claim in person or in writing to the said land or to some interest therein to N. A. Hampton, Esq., Special Officer appointed under section 28 of "The Waste Lands Ordinances of 1897, 1899, 1900, and 1903," at his office at Colombo :

Such Special Officer, in pursuance of the powers vested in him by the said Ordinances, will declare by writing under his hand that the land, to which no claim has been made, is the property of the Crown.

N. A. HAMPTON,
Special Officer.

Description of the Land referred to.

The land commonly called or known as Korakahahena, situated in the village of Pallemorugama, in the Udukaha korale south of the Dambadeni hatpattu of the Kurunegala District, in the North-Western Province, containing in extent 2 roods and 32 perches, shown as lot 10 in preliminary plan 471 and in the annexed diagram; and bounded as follows : on the north by Warannawawatta sold by the Crown (T. P. 314,572); on the east by Korakahahena sold by the Crown (T. P. 314,930); on the south by Korakahahena sold by the Crown (T. P. 327,979); on the west by Paranawatta claimed by Kira and others, Thelambugahamulawatta claimed by Undiya and others, Delgahamulawatta claimed by Appu and others.



Surveyor-General's Office,
Colombo, May 13, 1918.

Scale of 4 Chains to an Inch.

Kurunegala S. O. 67—1918.

C. R. LUNDIE,
for Surveyor-General.

Kurunegala Notice No. 6,911.

Notice under "The Waste Lands Ordinances of 1897, 1899, 1900, and 1903."

TAKE notice that unless within three months from June 14, 1918, the persons, if any, who claim any interest in the lands hereinafter mentioned or in any one or more of such lands or to some interest therein make claim in person or in writing to the said lands or any of them or to some interest therein to N. A. Hampton, Esq., Special Officer appointed under section 28 of "The Waste Lands Ordinances of 1897, 1899, 1900, and 1903," at his office at Colombo :

Such Special Officer, in pursuance of the powers vested in him by the said Ordinances, will declare by writing under his hand that the said lands, or such of them as to which no claim has been made, are the property of the Crown.

N. A. HAMPTON,
Special Officer.

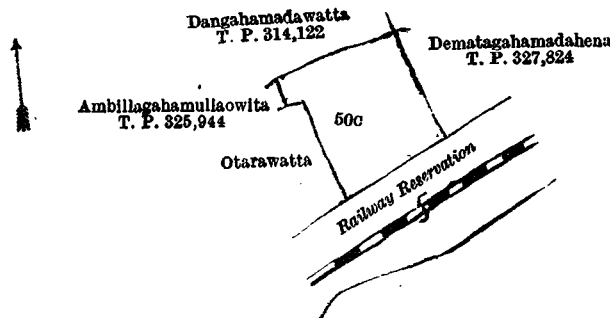
Description of the Lands referred to.

The following lots situated in the village of Miriheliya, in the Udukaha korale south of the Dambadeni hatpattu of the Kurunegala District, in the North-Western Province, as described in the annexed diagrams :—

I.—Preliminary plan 470.

Lot.	Name of Land.	Extent, A. R. P.
50c	Otarahena	0 2-26

and bounded as follows : on the north by Dangahamadawatta sold by the Crown (T. P. 314,122) ; on the east by Dematagahamadahena sold by the Crown (T. P. 327,324) ; on the south by the railway reservation ; on the west by Otarawatta claimed by M. D. S. Siriwardena, Ambillagahamullaowita sold by the Crown (T. P. 325,944).



Surveyor-General's Office,
Colombo, May 13, 1918.

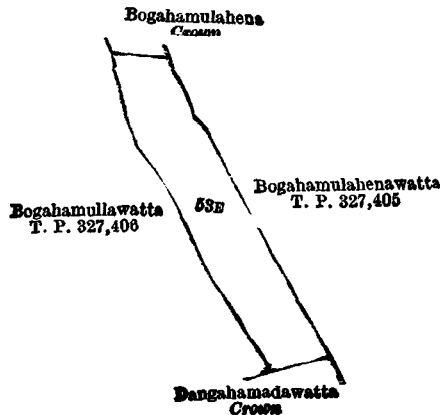
Scale of 4 Chains to an Inch.

II.—Preliminary plan 470.

C. R. LUNDIE,
for Surveyor-General.

Lot.	Name of Land.	Extent, A. R. P.
53E	Bogahamullahena	0 3 28

and bounded as follows : on the north by Bogahamulahena claimed by the Crown ; on the east by Bogahamulahenawatta sold by the Crown (T. P. 327,405) ; on the south by Dangahamadawatta claimed by the Crown ; on the west by Bogahamullawatta sold by the Crown (T. P. 327,406).



Surveyor-General's Office,
Colombo, May 13, 1918.

Scale of 4 Chains to an Inch.

Kurunegala S. O. 68—1918.

C. R. LUNDIE,
for Surveyor-General.

Anuradhapura Notice No. 6,912.

Notice under "The Waste Lands Ordinances of 1897, 1899, 1900, and 1903."

TAKE notice that unless within three months from June 14, 1918, the persons, if any, who claim any interest in the lands hereinafter mentioned or in any one or more of such lands or to some interest therein make claim in person or in writing to the said lands or any of them or to some interest therein to J. M. Davies, Esq., Special Officer appointed under section 28 of "The Waste Lands Ordinances of 1897, 1899, 1900, and 1903," at his office at Colombo :

Such Special Officer, in pursuance of the powers vested in him by the said Ordinances, will declare by writing under his hand that the said lands, or such of them as to which no claim has been made, are the property of the Crown.

J. M. DAVIES,
Special Officer.

Description of the Lands referred to.

The following lots situated in the village of Udumbagala of the Galkadawala tulana, in the Nuwaragam korale of the Nuwaragam palata, in the North-Central Province, as described in the annexed diagram :—

Preliminary plan 747.

Lot.	Name of Land.	Extent, A. R. P.	Lot.	Name of Land.	Extent, A. R. P.
1 ..	Vadivalaichena (forest)	.. 19 3 25	23 ..	Aatuadikadu, Pulimaramchena, Purana-welelanda, &c.	.. 818 1 29
2 ..	Footpath (path)	.. 0 1 37	24 ..	Minipittaniya (cemetery)	.. 0 1 26
3 ..	Chippikulamchena, Kalloorchena	.. 460 1 8	25 ..	Footpath (approach road to cemetery)	0 0 3
4 ..	Cart track (road)	.. 1 0 7	26 ..	Footpath	.. 0 0 31
5 ..	Kulathadikadu, Tammannaclawakakadu, Puliyankulamkadu, and Roaduvalekadu	.. 372 0 39	27 ..	Puliyankulam (tank)	.. 44 0 10
6 ..	Udumbugalakulama (tank)	.. 42 1 22	28 ..	Wekandabima (reservation for bund)	.. 2 0 30
7 ..	Wewagawahena (reservation for bund)	2 1 15	28½ ..	Horow-ela (stream)	.. 0 0 1
7½ ..	Horow-ela (stream)	.. 0 0 1	33 ..	Tisbamba (waste land)	.. 3 2 20
8 ..	Tisbamba (waste land)	.. 4 1 26	35 ..	Footpath (path)	.. 0 1 26
10 ..	Tisbamba (waste land)	.. 0 0 31	36 ..	Part of Karambe-ela (stream)	.. 1 1 31
20 ..	Footpath (path)	.. 0 2 15	37 ..	Pulimaramkadu Karambekadukatuwa	103 2 8
21 ..	Vayaladichena, Attuadichena, &c.	.. 563 3 19	38 ..	Footpath (path)	.. 0 0 26
22 ..	Part of Kanadara-oya (stream)	.. 5 2 2	39 ..	Karambekadusole (forest)	.. 95 0 3
22½ ..	Do. (do.)	.. 9 0 16	40 ..	Footpath	.. 0 0 15
			2,552 0 2		

and bounded as follows : on the north by Chinnachcheddikulam East (the boundary of Northern Province); on the east by the boundary of Pahalawewu tulana (the boundary of Kende korale), part of Karambe-ela (the boundary of Pahalawewu tulana); on the south by the part of Kanadara-oya (the village limit of Asrikigama), part of Kanadara-oya (topo preliminary plan No. 8); on the west by Chinnachcheddikulam East (the boundary of Northern Province).

NOTE.—The following lots lying within the above-mentioned boundaries are excluded from this notice, and their aggregate acreage of 49 acres 3 roods and 3½ perches is not included in the acreage of 2,552 acres and 2 perches given above :—

Preliminary plan 747.

Lot.	Name of Land.	Extent, A. R. P.	Lot.	Name of Land.	Extent, A. R. P.
A 9 ..	Gangoda	.. 3 0 27	B 18 ..	Accarawela	.. 0 0 11
A 11 ..	Do.	.. 0 0 34	B 19 ..	Do.	.. 0 1 3
B 12 ..	Accarawela	.. 1 1 29	C 29 ..	Do.	.. 1 2 6
B 13 ..	Do.	.. 0 1 9	C 30 ..	Do. (T. P. 150,883)	.. 0 1 30
B 14 ..	Do. (T. P. 147,490)	.. 1 1 36	C 31 ..	Puranawela	.. 23 2 5
B 15 ..	Wewagawahena	.. 0 0 9	C 32 ..	Kamata (threshing floor)	.. 0 1 5
B 16 ..	Puranawela	.. 13 2 4	34 ..	Gangoda	.. 1 1 14
B 17 ..	Accarawela (T. P. 235,080)	.. 2 1 11			49 3 33

[For Diagram see page 1064.]

Uva Notice No. 6,913.

Notice under "The Waste Lands Ordinances of 1897, 1899, 1900, and 1903."

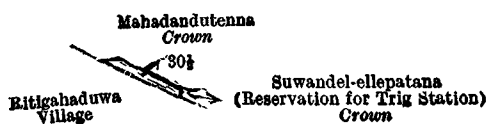
TAKE notice that unless within three months from June 14, 1918, the persons, if any, who claim any interest in the land hereinafter mentioned make claim in person or in writing to the said land or to some interest therein to J. M. Davies, Esq., Special Officer appointed under section 28 of "The Waste Lands Ordinances of 1897, 1899, 1900, and 1903," at his office at Colombo :

Such Special Officer, in pursuance of the powers vested in him by the said Ordinances, will declare by writing under his hand that the land, to which no claim has been made, is the property of the Crown.

J. M. DAVIES,
Special Officer.

Description of the Land referred to.

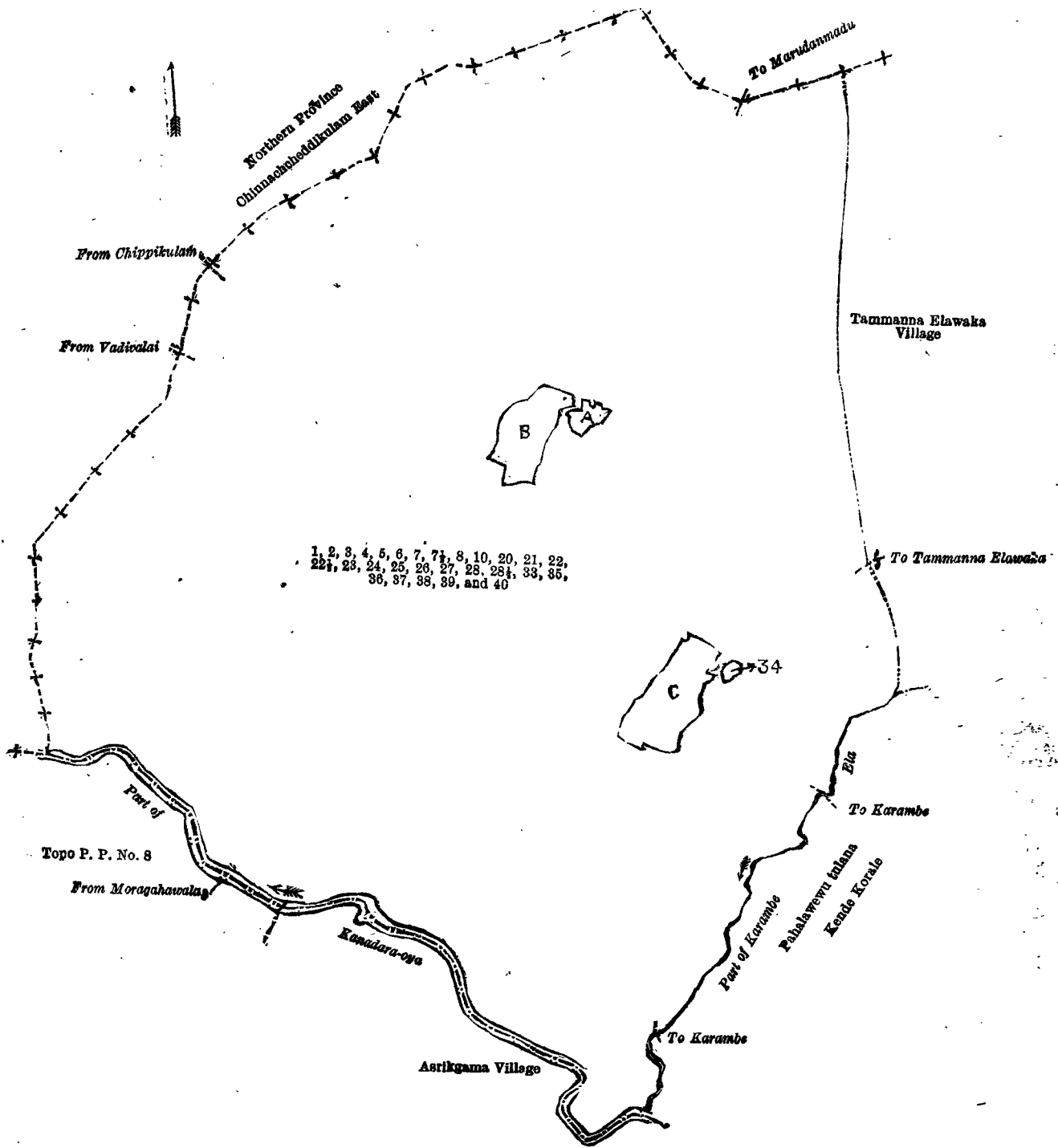
The land commonly called or known as Suwandelallepatana, situated in the village of Amunumulla, in the Kandukara korale of the Buttala division, in the Province of Uva, containing in extent 11 perches, and shown as lot 30½ in preliminary plan 217 and in the annexed diagram; and bounded as follows : on the north by Mahadandutenna declared to be the property of the Crown under the Waste Lands Ordinances; on the east by Suwandelallepatana (reservation for trigonometrical station) declared to be the property of the Crown under the Waste Lands Ordinances; on the south and west by the village limit of Ritigahaduwa.



Surveyor-General's Office,
Colombo, May 17, 1918.

Scale of 8 Chains to an Inch.
Uva S. O. 3—1918.

C. R. LUNDIE,
for Surveyor-General.



Surveyor-General's Office,
Colombo, May 13, 1918.

Scale of 32 Chains to an Inch.
Anuradhapura S. O. 32—1918.

C. R. LUNDIE,
for Surveyor-General.

Kandy Notice No. 6,914.

Notice under "The Waste Lands Ordinances of 1897, 1899, 1900, and 1903."

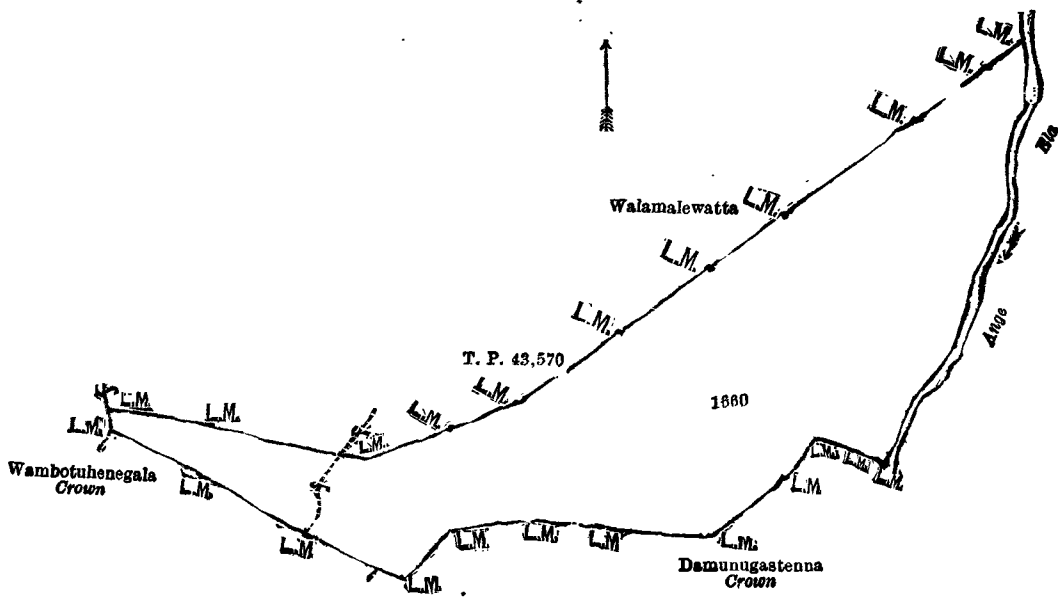
TAKE notice that unless within three months from June 14, 1918, the persons, if any, who claim any interest in the land hereinafter mentioned appear before the Assistant Government Agent of the Kandy District of the Central Province, at his office in Kandy, and make claim in person or in writing to the said land or to some interest therein :

Such Assistant Government Agent, in pursuance of the powers in him vested by the said Ordinances, will declare by writing under his hand that the said land, to which no claim has been made, is the property of the Crown.

L. J. B. TURNER,
Assistant Government Agent.

Description of the Land referred to.

The land commonly called or known as Kekalemukalana, situated in the village Madawala, in the Udapalata korale, in the Tumpane division of the Kandy District, of the Central Province, containing in extent 6 acres 1 rood and 25 perches, shown as lot 1660 in preliminary plan 6,447 and in the annexed diagram ; and bounded as follows : on the north by Walamalewatta claimed by Mr. A. Vanderpoorten on title plan No. 43,570 ; on the south by Crown land called Damunugastenna ; on the east by Ange-ela ; and on the west by Crown land called Wambotuhenegala.



Surveyor-General's Office,
Colombo, May 9, 1917.

Scale of 4 Chains to an Inch.

G. K. THORNHILL,
for Surveyor-General.

Matale Notice No. 6,915.

Notice under "The Waste Lands Ordinances of 1897, 1899, 1900, and 1908."

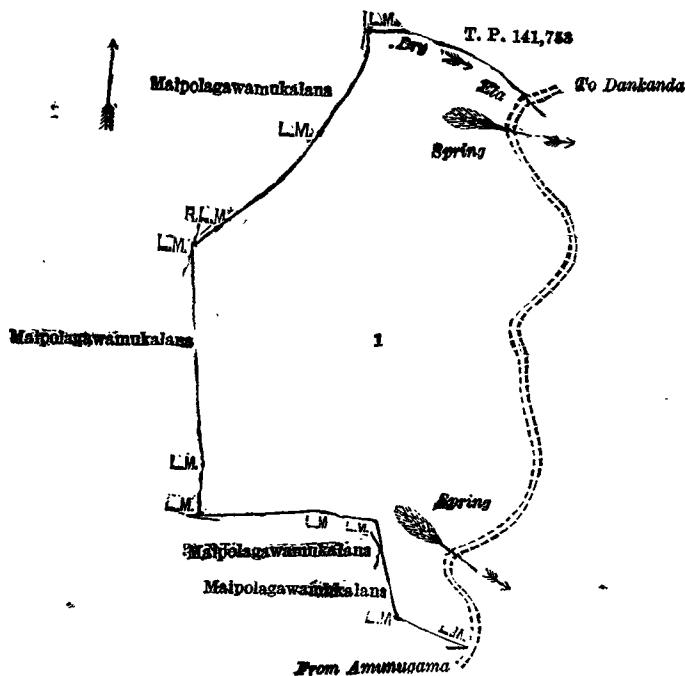
TAKE notice that unless within three months from June 14, 1918, the persons, if any, who claim any interest in the land hereinafter mentioned appear before the Assistant Government Agent of the Matale District of the Central Province, at his office at the Matale Kachcheri, and make claim in person or in writing to the said land or to some interest therein :

Such Assistant Government Agent, in pursuance of the powers in him vested by the said Ordinances, will declare by writing under his hand that the said land, to which no claim has been made, is the property of the Crown.

E. T. MILLINGTON,
Assistant Government Agent.

Description of the Land referred to.

The land commonly called or known as Maipalagawamukalana (reservation for the springs), situated in the village of Sirangahawatta, in Ambanganga korale of Matale East in the District of Matale, of the Central Province, containing in extent 6 acres 1 rood and 20 perches, shown as lot 1 in preliminary plan 6,757 and in the annexed diagram ; and bounded as follows : on the north by land depicted in the title plan 141,758 ; on the east by the Gansabhawa road from Amunugama to Dankanda ; and on the south and west by Maipalagawamukalana, land unclaimed by the Crown.



Surveyor-General's Office,
Colombo, July 13, 1917.

Scale of 4 Chains to an Inch.

G. K. THORNHILL,
for Surveyor-General.

Puttalam Notice No. 6,916.

Notice under "The Waste Lands Ordinances of 1897, 1899, 1900, and 1903."

TAKE notice that unless within three months from June 14, 1918, the persons, if any, who claim any interest in the lands hereinafter mentioned or in any one or more of such lands appear before the Assistant Government Agent of the Puttalam and Chilaw Districts of the North-Western Province, at his office in Puttalam, and make claim in person or in writing to the said lands or any of them or to some interest therein :

Such Assistant Government Agent, in pursuance of the powers in him vested by Ordinance No. 1 of 1897, will declare by writing under his hand that the said lands, or such of them to which no claim has been made, are the property of the Crown.

W. E. WAIT,
Assistant Government Agent.

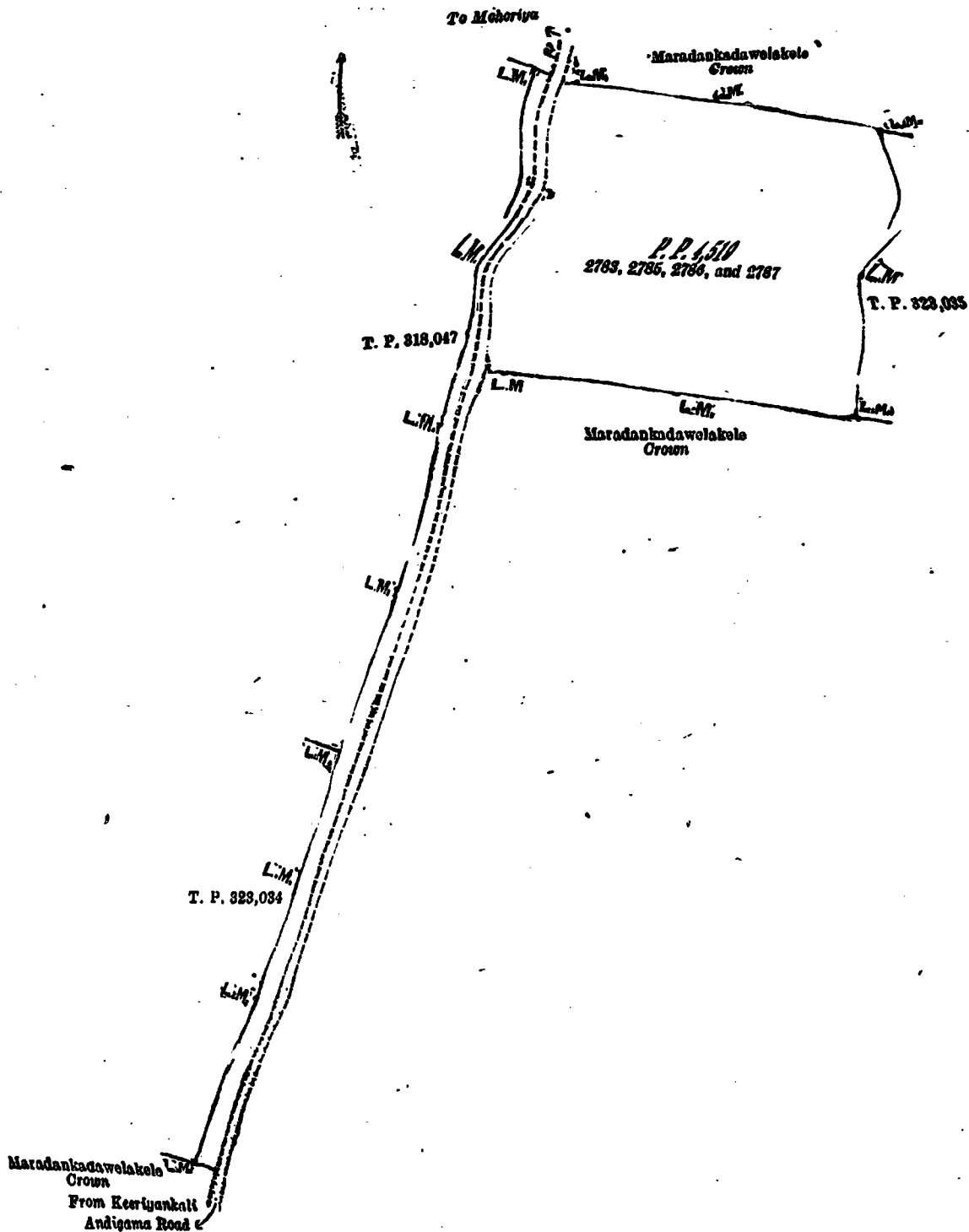
Description of the Lands referred to.

The following lots situated in the village of Maradankadawela, in Rajakumarawanni pattu of Puttalam pattu division of Puttalam District, in the North-Western Province, as described in the annexed diagram :—

Preliminary plan 4,519.

Lot.	Name of Land.	Extent, A. B. P.	Lot.	Name of Land.	Extent, A. B. P.
2783	Maradankadawelakele	.. 0 1 32	2787	Maradankadawelakele	.. 0 1 3
2785	Do.	.. 0 1 15			
2786	Do.	.. 4 2 24			
					5 2 34

and bounded as follows : on the north by Maradankadawelakele claimed by Crown ; on the east by T. P. 323,035 and Maradankadawelakele claimed by Crown ; on the south by Maradankadawelakele claimed by Crown ; and on the west by T. P. 323,034 and T. P. 318,047.



Surveyor-General's Office,
Colombo, March 27, 1918.

Scale of 4 Chains to an Inch.

G. K. THOMAS,
for Surveyor-General.

FINAL ORDERS.

Kalutara S. O. No. 15.

Order under Section 2 of "The Waste Lands Ordinances of 1897, 1899, 1900, and 1903," declaring Lands to be Crown Property.

In the matter of the lands commonly called or known as Godaudawattapitakattiya and Aswedduma, situate in the village of Walallawita, in the Walallawiti pattu of the Pasdun korale west of the Kalutara District, in the Western Province, and of "The Waste Lands Ordinances of 1897, 1899, 1900, and 1903."

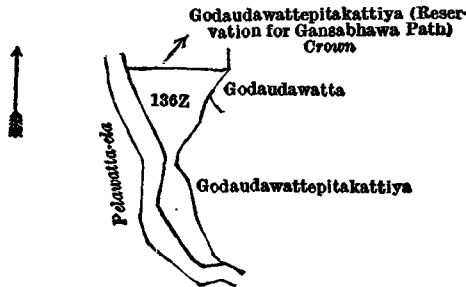
THE notice required by section 1 of "The Waste Lands Ordinances of 1897, 1899, 1900, and 1903," having been duly published in manner prescribed by that section in respect of the above-named lands (*vide* Notice No. 6,726), and no claim having been made to the said lands or to any interest therein within the period of three months from the date specified in the said notice, I, Norman Albert Hampton, Special Officer appointed under section 28 of the said Ordinances, under and by virtue of the powers vested in me in that behalf by section 2 of the said Ordinances, do hereby on this 12th day of April, 1918, order and declare that the said lands, as more fully described herein below, situate in the village of Walallawita, in the Walallawiti pattu of the Pasdun korale west of the Kalutara District, in the Western Province, and shown as lots 136Z and 136AB in preliminary plan 93 and in the annexed diagrams, and containing in extent 10 acres 3 roods and 9 perches, are the property of the Crown.

Description of the Lands referred to.

The following lots situated in the village of Walallawita, in the Walallawiti pattu of the Pasdun korale west of the Kalutara District, in the Western Province, as described in the annexed diagrams:—

Lot.	Name of Land.	I.—Preliminary plan 93.	Extent, A. R. P.
136Z	Godaudawattapitakattiya		0 1 18

and bounded as follows: on the north by Godaudawattepitakattiya (reservation for Gansabhawa path) claimed by the Crown; on the east by Godaudawatta claimed by Kankanange Don Peris and others, Godaudawattepitakattiya sold by the Crown; on the south and west by the Pelawatta-ela.



Scale of 4 Chains to an Inch.

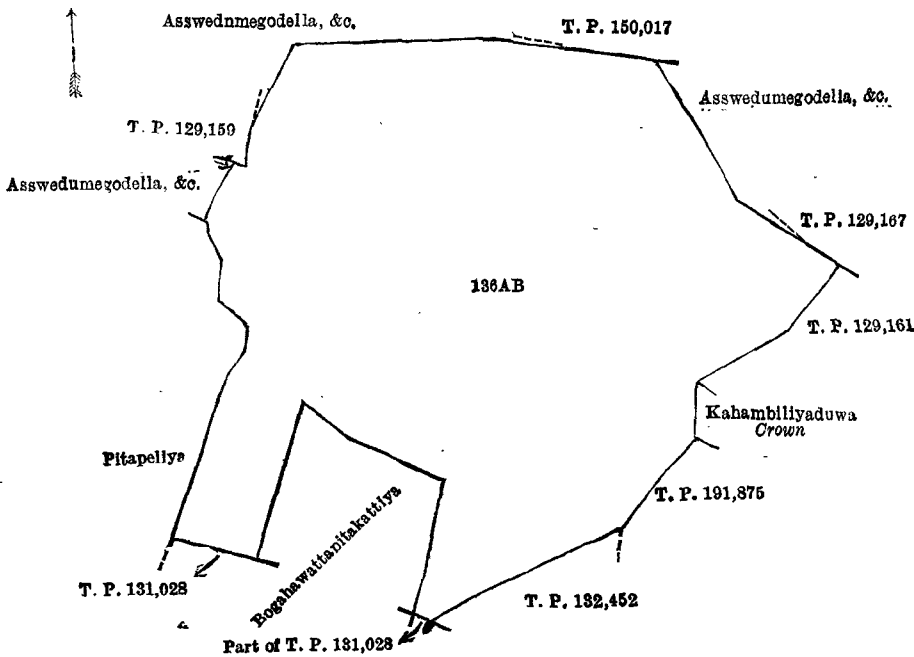
C. R. LUNDIE,
for Surveyor-General.

Extent, A. R. P.
10 1 31

Surveyor-General's Office,
Colombo, October 23, 1917.

Lot.	Name of Land.	II.—Preliminary plan 93.	Extent, A. R. P.
136AB	Aswedduma		10 1 31

and bounded as follows: on the north by Asweddumegodella, &c., belonging to Romanis Mudalay and others, T. P. 150,017; on the east by Asweddumegodella, &c., belonging to Romanis Mudalay and others, T. P. 129,161, Kahambiliyaduwa belonging to the Crown, T. P. 191,875; on the south by T. P. 132,452, T. P. 131,028, Bogahawattapitakattiya claimed by I. Don Sinno Appu, T. P. 131,028; on the west by Pitapeliya claimed by Illepurama Arachchige Juwanis Appu and others, Asweddumegodella, &c., belonging to Romanis Mudalay and others, T. P. 129,159, Asweddumegodella, &c., belonging to Romanis Mudalay and others.



Scale of 4 Chains to an Inch.

C. R. LUNDIE,
for Surveyor-General.

Surveyor-General's Office,
Colombo, October, 23, 1917.

April 12, 1918. N. A. HAMPTON,
Special Officer.

Kurunegala S. O. No. 2,142.

Order under Section 2 of "The Waste Lands Ordinances of 1897, 1899, 1900, and 1903,"
declaring Lands to be Crown Property.

In the matter of the lands commonly called or known as Galwala, Singarandaluwewewa (tank and bund), &c., situate in the village of Bowatta, in the Kinyama korale of the Katugampola hatpattu of the Kurunegala District, in the North-Western Province, and of "The Waste Lands Ordinances of 1897, 1899, 1900, and 1903."

THE notice required by section 1 of "The Waste Lands Ordinances of 1897, 1899, 1900, and 1903," having been duly published in manner prescribed by that section in respect of the above-named lands (*vide* Notice No. 5,329), and no claim having been made to the said lands or to any interest therein within the period of three months from the date specified in the said notice, I John Murray Davies, Special Officer appointed under section 28 of the said Ordinances, under and by virtue of the powers vested in me in that behalf by section 2 of the said Ordinances, do hereby on this 7th day of March, 1918, order and declare that the said lands, as more fully described herein below, situate in the village of Bowatta, in the Kinyama korale of the Katugampola hatpattu of the Kurunegala District, in the North-Western Province, and shown as lots 1B, 3, 9, 10E, 12, 25, 31, 38, 39, 44, 1½L, 1½O, 4V, and 13G in preliminary plan 1,452 and in the annexed diagrams, and containing in extent 42 acres 3 roods and 22 perches, are the property of the Crown.

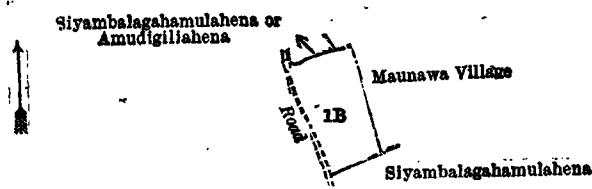
Description of the Lands referred to.

The following lots situated in the village of Bowatta, in the Kinyama Korale of the Katugampola hatpattu of the Kurunegala District, in the North-Western Province, as described in the annexed diagrams:—

I.—Preliminary plan 1,452.

Lot.	Name of Land.	Extent, A. R. P.
1B ..	Galwala ..	1 1 7

and bounded as follows: on the north by Siyambalagahamulahena or Amudigillahena sold to Adikari Mudiyansele Punchirala and others under the Waste Lands Ordinances, the village limit of Maunawa; on the east by the village limit of Maunawa; on the south by Siyambalagahamulahena sold to Adikari Mudiyansele Punchirala and others under the Waste Lands Ordinances; on the west by a road.



Surveyor-General's Office,
Colombo, January 9, 1918.

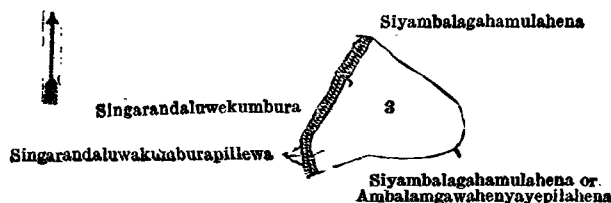
Scale of 8 Chains to an Inch.

C. R. LUNDIE,
for Surveyor-General

II.—Preliminary plan 1,452.

Lot.	Name of Land.	Extent, A. R. P.
3 ..	Singarandaluwewewa (tank and bund) ..	2 1 24

and bounded as follows: on the north by Singarandaluwekumbura claimed by Adikari Mudiyansele Kiribanda and others, Siyambalagahamulahena sold to Adikari Mudiyansele Punchirala and others under the Waste Lands Ordinances; on the east by Siyambalagahamulahena sold to Adikari Mudiyansele Punchirala and others under the Waste Lands Ordinances; on the south by Siyambalagahamulahena or Ambalangawahenyayapilahena sold to Adikari Mudiyansele Ranhamy under the Waste Lands Ordinances; on the west by Siyambalagahamulahena or Ambalangawahenyayapilahena sold to Adikari Mudiyansele Ranhamy under the Waste Lands Ordinances, Singarandaluwakumburapillewa (private), Singarandaluwekumbura claimed by Adikari Mudiyansele Kiribanda and others.



Surveyor-General's Office,
Colombo, January 9, 1918.

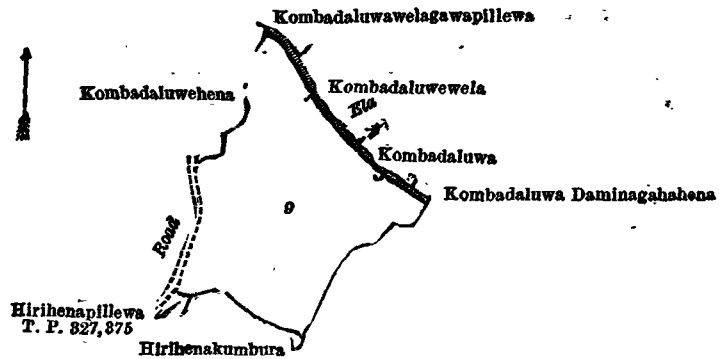
Scale of 8 Chains to an Inch.

C. R. LUNDIE,
for Surveyor-General

III.—Preliminary plan 1,452.

Lot.	Name of Land.	Extent, A. R. P.
9 ..	Kohombadaluwehela (tank and bund) ..	6 2 5

and bounded as follows: on the north by Kohombadaluwehena sold to Lokuge Don Charles Weerasingha Appuhamy and others under the Waste Lands Ordinances, Kombadaluwelagawapillewa sold to Adikari Mudiyansele Kaluhamy and another under the Waste Lands Ordinances, Kombadaluwehela sold to Adikari Mudiyansele Kaluhamy and another under the Waste Lands Ordinances, an ela, Kombadaluwehela sold to Adikari Mudiyansele Kaluhamy and another under the Waste Lands Ordinances; on the east by Kombadaluwa claimed by Korallage Menikrala and others, Kombadaluwa, Daminagahahena sold to Adikari Mudiyansele Menikhamy and others under the Waste Lands Ordinances; on the south by Kirihenakumbura claimed by Korallage Jotirala and others, Hirihenapillewa sold by the Crown (T. P. 327.375); on the west by a road, Kombadaluwehena sold to Lokuge Don Charles Weerasinghe Appuhamy and others under the Waste Lands Ordinances.



Surveyor-General's Office,
Colombo, January 9, 1918.

Scale of 8 Chains to an Inch.

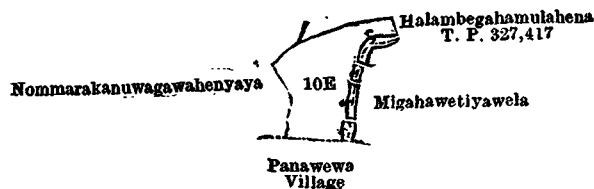
C. R. LUNDIE,
for Surveyor-General.

IV.—Preliminary plan 1,452.

Lot.	Name of Land.
10E ..	Migahawetiyawewa (tank and bund)

Extent, A. B. P.
1 1 33

and bounded as follows : on the north by Nommara Kanuwagawahenyaya sold to Adikari Mudiyansele Punchirala and others under the Waste Lands Ordinances, Helembegahamulahena sold by the Crown (T. P. 327,417); on the east by Helambagahamulahena sold by the Crown (T. P. 327,417), Migahawetiyawela (private); on the south by the village limit of Panawewa; on the west by Nommara Kanuwagawahenyaya sold to Adikari Mudiyansele Punchirala and others under the Waste Lands Ordinances.



Surveyor-General's Office,
Colombo, January 9, 1918.

Scale of 8 Chains to an Inch.


C. R. LUNDIE,
for Surveyor-General.

V.—Preliminary plan 1,452.

Lot.	Name of Land.
12 ..	Pinwetiyewewa (tank and bund)

Extent, A. B. P.
1 0 12

and bounded as follows : on the north and east by Heressagalagawahena sold to Adikari Mudiyansele Menikhamy and others under the Waste Lands Ordinances; on the south by the village limit of Panawewa; on the west by Ehatugahahena sold to Adikari Mudiyansele Menikhamy and others under the Waste Lands Ordinances.



Surveyor-General's Office,
Colombo, January 9, 1918.

Scale of 8 Chains to an Inch.

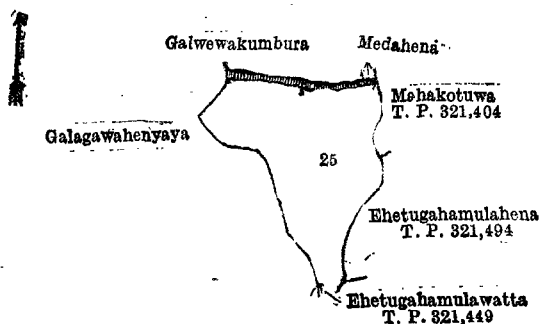
C. R. LUNDIE,
for Surveyor-General.

VI.—Preliminary plan 1,452.

Lot.	Name of Land.
25 ..	Galwewa (tank and bund)

Extent, A. B. P.
3 3 26

and bounded as follows : on the north by Galwewakumbura claimed by Adikari Mudiyansele Ranhami Arachchi and others, Medahena sold to Adikari Mudiyansele Kaluhamy and others under the Waste Lands Ordinances; on the east by Mahakotuwa sold by the Crown (T. P. 321,404), Ehatugahamulahena sold by the Crown (T. P. 321,494); on the south by Ehatugahamulawatta sold by the Crown (T. P. 321,449); on the west by Galagawahenyaya claimed by the Crown and Adikari Mudiyansele Punchirala and others.



Surveyor-General's Office,
Colombo, January 9, 1918.

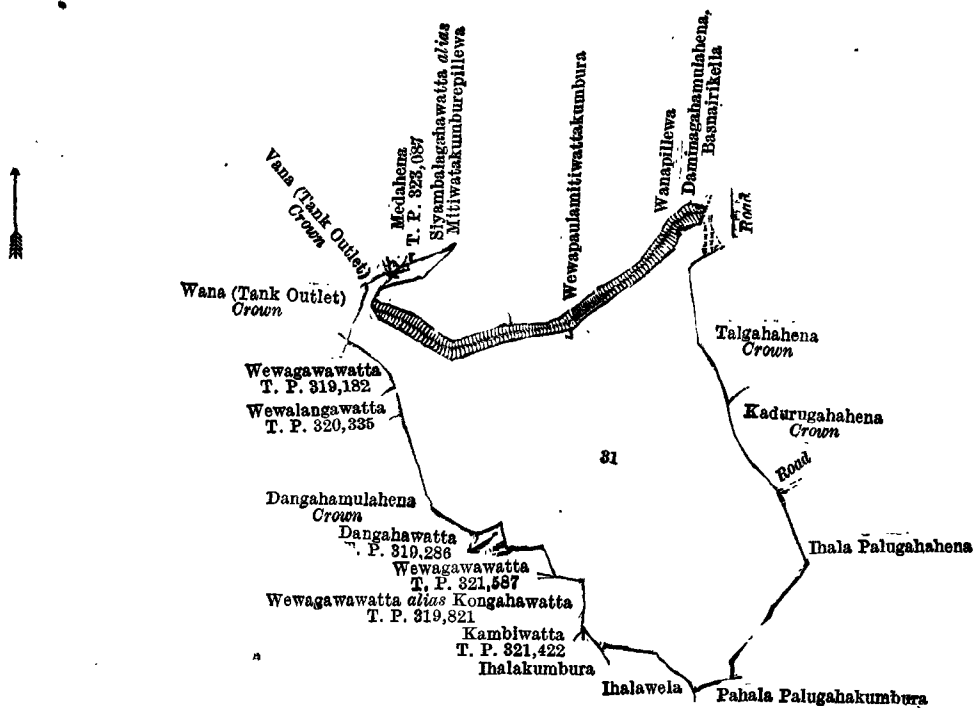
Scale of 8 Chains to an Inch.

C. R. LUNDIE,
for Surveyor-General.

VII.—Preliminary plan 1,452.

Lot.	Name of Land.	Extent, A. R. P.
31 ..	Bowattamahawewa (tank and bund)	18 2 10

and bounded as follows : on the north by Vana (tank outlet) to be declared the property of the Crown under the Waste Lands Ordinances, Medahena claimed by Adikari Mudiyansele Punchirala and another (T. P. 323,087), Siyambalagahawatta *alias* Mitiwatakumburepillewa (private), Wewapaulamitiwattakumbura claimed by Adikari Mudiyansele Herathamy and others, Wanapillewa sold to Adikari Mudiyansele Herathamy and others under the Waste Lands Ordinances, Daminagahamulahena, Basnairakella sold to Adikari Mudiyansele Ukkumenika and others under the Waste Lands Ordinances ; on the east by a road, Talgahahena belonging to the Crown, Kadurugahahena belonging to the Crown, Ihalapalugahahena sold to Adikari Mudiyansele Hitihamy and another under the Waste Lands Ordinances ; on the south by Pahalapalugahakumbura claimed by Lekamalage Wannirala and others, Ihalawela claimed by Adikari Mudiyansele Punchirala Arachchi and others ; on the west by Ihalakumbura claimed by A. M. Kaluhamy Korala and others, Kambiwatta sold by the Crown (T. P. 321,422), Wewagawawatta *alias* Kongahawatta sold by the Crown (T. P. 319,821), Wewagawawatta sold by the Crown (T. P. 321,587), Dangahawatta sold by the Crown (T. P. 319,286), Dangahamulahena declared to be the property of the Crown under the Waste Lands Ordinances, Wewalagawatta sold by the Crown (T. P. 320,335), Wewagawawatta sold by the Crown (T. P. 319,182), Vana (tank outlet) to be declared the property of the Crown under the Waste Lands Ordinances.



Surveyor-General's Office,
Colombo, January 9, 1918.

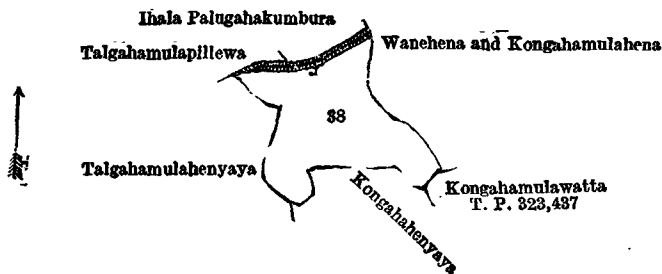
Scale of 8 Chains to an Inch.

C. R. LUNDIE,
for Surveyor-General.

VIII.—Preliminary plan 1,452.

Lot.	Name of Land.	Extent, A. R. P.
38 ..	Palugamawewa (tank and bund)	2 3 31

and bounded as follows : on the north by Talgahamulapillewa sold to Tenhamy Arachchillage Sittappu and another under the Waste Lands Ordinances, Ihalapalugahakumbura claimed by Tenhamy Arachchillage Bandirala and others ; on the east by Wanehena and Kongahamulahena sold to Tenhamy Arachchillage Sittappu and another under the Waste Lands Ordinances, Kongahamulawatta sold by the Crown (T. P. 323,437) ; on the south by Kongahahenyaya sold to Tenhamy Arachchillage Sittappu and another under the Waste Lands Ordinances ; on the west by Talgahamulahenyaya claimed by the Crown and Wannirallage Appuhamy and others.



Surveyor-General's Office,
Colombo, January 9, 1918.

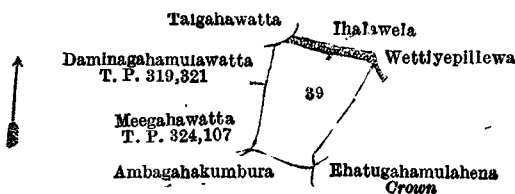
Scale of 8 Chains to an Inch.

C. R. LUNDIE,
for Surveyor-General.

IX.—Preliminary plan 1,452.

Lot.	Name of Land.	Extent, A. R. P.
39 ..	Ihalawetiawewa (tank and bund)	1 2 29

and bounded as follows : on the north by Talgahawatta claimed by Adikari Mudiyansele Kiri Banda and another, Thalawela claimed by Adikari Mudiyansele Punchirala Arachehi and others ; on the east by Wettiyepillewa sold to Adikari Mudiyansele Menikhamy and another under the Waste Lands Ordinances, Ehatugamahulahena to be declared the property of the Crown under the Waste Lands Ordinances ; on the south by Ambagahakumbura claimed by Adikari Mudiyansele Punchirala Arachehi and others ; on the west by Meegahawatta sold by the Crown (T. P. 324,107), Damini-gamahulawatta sold by the Crown (T. P. 319,321).



Surveyor-General's Office,
Colombo, January 9, 1918.

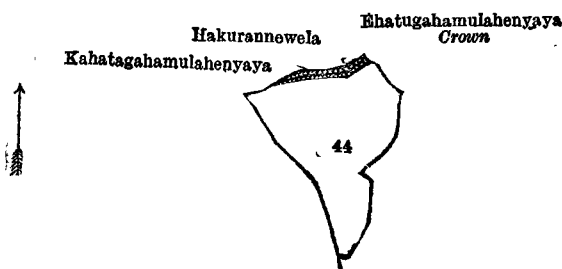
Scale of 8 Chains to an Inch.

C. R. LUNDIE,
for Surveyor-General.

X.—Preliminary plan 1,452.

Lot.	Name of Land.	Extent, A. R. P.
44 ..	Ihalawewa (tank and bund)	2 2 34

and bounded as follows : on the north by Kahatagahamulahenyaya claimed by the Crown and Adikari Mudiyansele Karnis Appu and others, Hakurannewela claimed by Adikari Mudiyansele Kranis Appu and others, Ehatugahamulahenyaya to be declared the property of the Crown under the Waste Lands Ordinances ; on the east by Ehatugahamulahenyaya to be declared the property of the Crown under the Waste Lands Ordinances ; on the south by Ehatugahamulahenyaya to be declared the property of the Crown under the Waste Lands Ordinances ; on the west by Kahatagahamulahenyaya claimed by the Crown and Adikari Mudiyansele Karnis Appu and others.



Surveyor-General's Office,
Colombo, January 9, 1918.

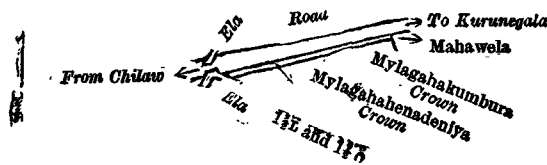
Scale of 8 Chains to an Inch.

C. R. LUNDIE,
for Surveyor-General.

XI.—Preliminary plan 1,452.

Lot.	Name of Land.	Extent, A. R. P.
1 1/4 L ..	Mylagahahena (reservation for main road)	0 0 17
1 1/2 O ..	Mylagahakumbura (do.)	0 0 13
		0 0 30

and bounded as follows : on the north by the road from Chilaw to Kurunegala ; on the east by Mahawela claimed by Adikari Mudiyansele Ranhami *ex*-Arachehi and others ; on the south by Mylagahakumbura belonging to the Crown, Mylagahahadeniya belonging to the Crown ; on the west by an ela.



Surveyor-General's Office,
Colombo, January 9, 1918.


Scale of 8 Chains to an Inch.

C. R. LUNDIE,
for Surveyor-General.

XII.—Preliminary plan 1,452.

Lot.	Name of Land.	Extent, A. R. P.
4 V ..	Kapuwattewewa (part of tank and bund)	0 0 4

and bounded as follows : on the north and east by Ambagahahena and Ambagahamulakumburapurana claimed by the Crown and Adikari Mudiyansele Kiribanda Appuhamy and another ; on the south by Kapuwetiawewa, Galwewa (tank and bund) to be declared the property of the Crown under the Waste Lands Ordinances ; on the west by Ambagahahena and Ambagahamulakumburapurana claimed by the Crown and Adikari Mudiyansele Kiri Banda Appuhamy and another.



Surveyor-General's Office,
Colombo, January 9, 1918.


Scale of 8 Chains to an Inch.

C. R. LUNDIE,
for Surveyor-General.

XIII.—Preliminary plan 1,452.

Lot.	Name of Land.	Extent, A. R. P.
13G	Vana (tank outlet)...	0 0 17

and bounded as follows: on the north by Medahena sold by the Crown (T. P. 321,504), Medahena claimed by Adikari Mudiyansele Puchirala and others; on the east by Bowattamahawewa (tank and bund) to be declared the property of the Crown under the Waste Lands Ordinances; on the south by Mahakotuwa sold by the Crown (T. P. 321,404); on the west by Vanalankotuwa sold by the Crown (T. P. 321,515).



Surveyor-General's Office,
Colombo, January 9, 1918.

Scale of 8 Chains to an Inch.

C. R. LUNDIE,
for Surveyor-General.

J. M. DAVIES,
Special Officer.

March 7, 1918.

Kurunegala S. O. No. 2,143.

Order under Section 2 of "The Waste Lands Ordinances of 1897, 1899, 1900, and 1903,"
declaring Lands to be Crown Property.

In the matter of the lands commonly called or known as Dilatuduwe-ela, Kosgaha-ela, &c., situate in the village of Hunupola, in the Mahagalboda Egoda korale of the Hiriyala hatpattu of the Kurunegala District, in the North-Western Province, and of "The Waste Lands Ordinances of 1897, 1899, 1900, and 1903."

THE notice required by section 1 of "The Waste Lands Ordinances of 1897, 1899, 1900, and 1903," having been duly published in manner prescribed by that section in respect of the above-named lands (*vide* Notice No. 5,893), and no claim having been made to the said lands or to any interest therein within the period of three months from the date specified in the said notice, I, John Murray Davies, Special Officer appointed under section 28 of the said Ordinances, under and by virtue of the powers vested in me in that behalf by section 2 of the said Ordinances, do hereby on this 1st day of March, 1918, order and declare that the said lands, as more fully described herein below, situate in the village of Hunupola, in the Mahagalboda Egoda korale of the Hiriyala hatpattu of the Kurunegala District, in the North-Western Province, and shown as lots 12, 110, 113, 114½, 122, 153, 167, 189, 193, 194, 207, 268½, 274, 311, 325, 339, 343, 370, 371, 373, 376, 377, 378, 375½, 394, 398, 405, 414½, 421½, 448, 449, 450, 451, 451½, 451½A, 453, 454, 455, 464, 472, 472½, 474, 477, 479, 480, 528, 529, 530, 531, 532, 533, 534, 524, 525, 526, 527, 341, 341½, 344½, 408, 410, 411, 419, 466, and 488½ in preliminary plan 1,314 and in the annexed diagrams, and containing in extent 257 acres 3 roods and 4 perches, are the property of the Crown.

Description of the Lands referred to.

The following lots situated in the village of Hunupola, in the Mahagalboda Egoda korale of the Hiriyala hatpattu of the Kurunegala District, in the North-Western Province, as described in the annexed diagrams:—

I.—Preliminary plan 1,314.

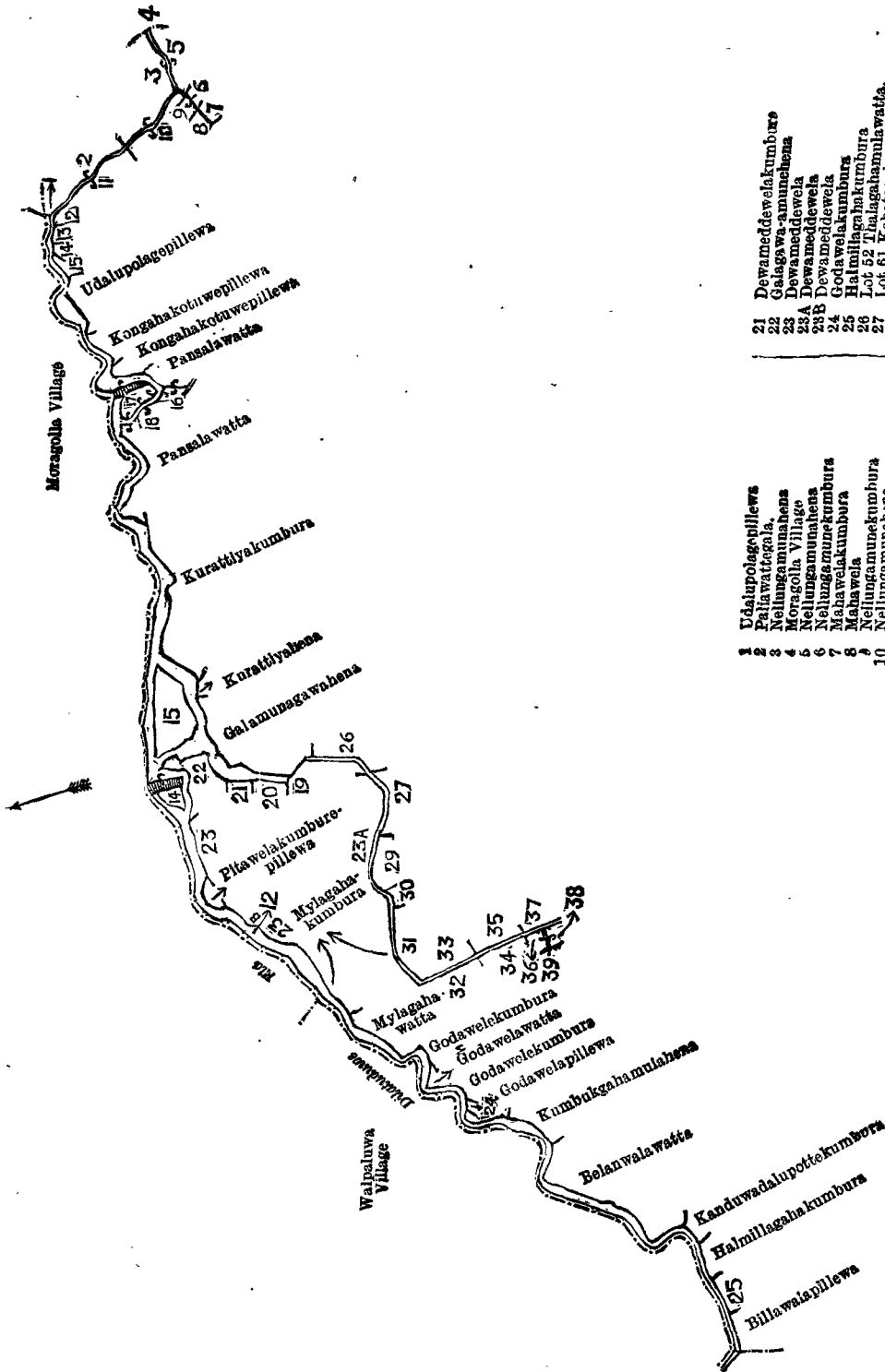
Lot.	Name of Land.	Extent, A. R. P.
12	Dilatuduwe-ela	2 1 22

and bounded as follows: on the north by the village limit of Moragolla; on the east by Udalupolagepillewa sold by the Crown, Paliawattagala sold by the Crown, Nellungamunahena sold by the Crown, the village limit of Moragolla, Nellungamunahena sold by the Crown, Nellungamunekumbura sold by the Crown, Mahawelakumbura sold by the Crown; on the south by Mahawela claimed by Appuhamillage Ranhamy and others, Nellungamunekumbura sold by the Crown, Nellungamunahena sold by the Crown, Paliawattagala sold by the Crown, Udalupolagepillewa sold by the Crown, Udalupolagekumbura sold by the Crown, Udalupolagekumbura sold by the Crown, Udalupolagepillewa sold by the Crown, Kongahakotuwepillewa sold by the Crown, Pansalawatta claimed by Siddartha Unnanse of Moragolla, Kurattiyakumbura claimed by ditto, Pansalawatta claimed by ditto, Kurattiyakumbura claimed by ditto, Kurattiyahena sold by the Crown, Galamunagawahena sold by the Crown, Thalagahamulawatta sold by the Crown, Kahatagahamulagala sold by the Crown, Siyambalagahamulagala sold by the Crown, Kosgahamulagalawatta sold by the Crown, Thalagahamulawatta sold by the Crown, Divulgollehena sold by the Crown, Divulgollagala sold by the Crown, Godawatta sold by the Crown, Divulgolleiswetiya sold by the Crown, Godawelakumbura claimed by Tikiralage Kiri Banda Appuhamy and others, Divulgolleiswetiya sold by the Crown, Godawelaiswetiya sold by the Crown, Mylagahakumbura claimed by Banjanayakdesseyalage Dingiri and others, Dewameddewela claimed by Unguwayakdesseyalage Ukkuwa and others, Talagahamulakumbura claimed by the Crown, Dewameddewelapillewa sold by the Crown, Dewameddewelakumbura sold by the Crown, Galagawamunehena sold by the Crown, Dewameddewela claimed by Unguwayakdesseyalage Ukkuwa and others, Pitawelakumburepillewa claimed by H. M. Appuhamy Ukku Banda and others, Dewameddewela claimed by Unguwayakdesseyalage Ukkuwa and others, Mylagahakumbura claimed by Banjanayakdesseyalage Dingiri and others, Mylagahawatta claimed by Banjanayakdesseyalage Dingiri, Godawelakumbura claimed by Tikiralage Kiri Banda Appuhami and others, Godawelawatta claimed by H. M. Tikiralage Appuhami and others, Godawelakumbura claimed by Tikiralage Kiri Banda Appuhami and others, Godawelakumbura claimed by H. M. Tikiralalai Appuhami Kiri Banda Hunupola and others, Godawelapillewa sold by the Crown, Kumbukgahamulahena sold by the Crown, Belanwalawatta claimed by Herat M. Mudiyanse and others, Kanduwadalupottekumbura sold by the Crown, Halmillagahakumbura sold by the Crown, Halmillagahakumbura claimed by Seneratna Yapa Mudiyansele Banda and others, Billawalapillewa sold by Crown; on the west by the village limit of Walpaluwa, the village limit of Moragolla.

NOTE.—The following lots lying within the above boundaries are excluded from this part of the order, and their extent of 2 roods and 22 perches is not included in the acreage of 2 acres 1 rood and 22 perches given above:—

Preliminary plan 1,314.

Lot.	Name of Land.	Extent, A. R. P.
14	Galagamuwagawawatta	0 0 15
15	Galammuna	0 2 9
		0 2 22



- 21 Dewameddewelakumbura
- 22 Galagawa-amunehena
- 23 Dewameddewela
- 23A Dewameddewela
- 23B Dewameddewela
- 24 Godawelakumbura
- 25 Halmallagahakumbura
- 26 Lot 52 Thalagahamulawatta
- 27 Lot 51 Kabatagahamulawatta
- 28 Lot 62 Siyambalagahamulawatta
- 29 Lot 63 Kogahamulagawatta
- 30 Lot 72 Thalagahamulawatta
- 31 Lot 74 Godawelawatta
- 32 Lot 75 Divulgollekumbura
- 33 Lot 76 Divulgollekumbura
- 34 Lot 78 Divulgollekumbura
- 35 Lot 79 Divulgollekumbura
- 36 Lot 78 Godawelawatta
- 37 Lot 79 Divulgollekumbura
- 38 Lot 79 Divulgollekumbura
- 39 Lot 93 Godawelakumbura

- 1 Udalupolagepillewa
- 2 Palawattigala
- 3 Nelungamunahena
- 4 Moragolla Village
- 5 Nelungamunahena
- 6 Nelungamunahena
- 7 Mahawelakumbura
- 8 Mahawela
- 9 Nelungamunekumbura
- 10 Nelungamunahena
- 11 Palawattigala
- 12 Udalupolagepillewa
- 13 Udalupolagepillewa
- 14 Udalupolagepillewa
- 15 Pansalawatta
- 16 Pansalawatta
- 17 Kurattiyakumbura
- 18 Talagahamulakumbura, Crown
- 19 Dewameddewelapillewa
- 20

Surveyor-General's Office,
Colombo, March 19, 1915.

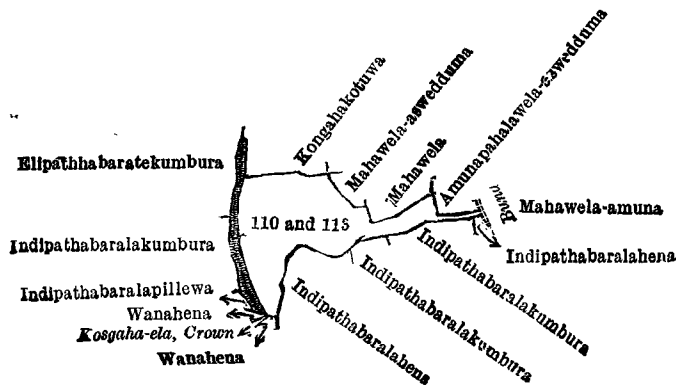
Scale of 8 Chains to an Inch.

G. K. THORNHILL,
for Surveyor-General.

II.—Preliminary plan 1,314.

Lot.	Name of Land.	Extent, A. R. P.
110	.. Kosgaha-ela (stream)	.. 0 1 2
113	.. Indipathabaralammuna (tank and bund)	.. 2 0 9
		2 1 11

and bounded as follows: on the north by Kongahakotuwa sold by the Crown; on the east by Mahawela-aswedduma sold by the Crown, Mahawela claimed by Appuhamillage Ranhamy and others, Amunapahalawela-aswedduma sold by the Crown, a bund (Mahawela-amuna sold by the Crown); on the south by Indipathabaralahena sold by the Crown, Indipathabaralakumbura sold by the Crown, Indipathabaralahena sold by the Crown, Wanahena sold by the Crown, the Kosgaha-ela belonging to the Crown; on the west by Wanahena sold by the Crown, Indipathabaralapillewa sold by the Crown, Indipathabaralakumbura sold by the Crown, Elipathabaratekumbura claimed by Bagialage Kirhamy and others.



Surveyor-General's Office,
Colombo, March 19, 1915.

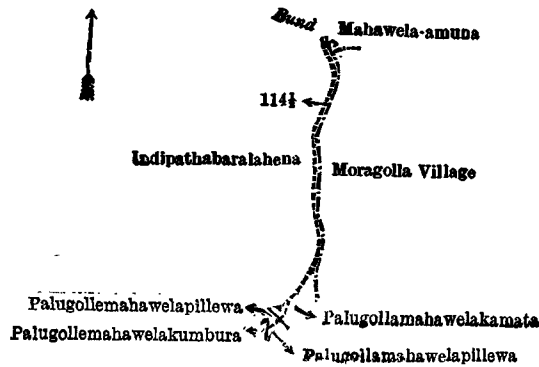
Scale of 8 Chains to an Inch.

G. K. THORNHILL,
for Surveyor-General.

Lot.	Name of Land.	III.—Preliminary plan 1,314.
114½	Para (footpath)

Extent, A. R. P.
0 0 9

and bounded as follows : on the north by a bund, Mahawela-amuna sold by the Crown ; on the east by the village limit of Moragolla ; on the south by Palugollamahawelakamata (private), Palugollamahawelapillewa sold by the Crown on the west by Palugollamahawelakumbura sold by the Crown, Palugollamahawelapillewa sold by the Crown, Indipathabaralahena sold by the Crown.



Surveyor-General's Office,
Colombo, March 19, 1915.

Scale of 8 Chains to an Inch.

G. K. THORNHILL,
for Surveyor-General.

Lot.	Name of Land.	IV.—Preliminary plan 1,314.
122	Kosgaha-ela (stream)

Extent, A. R. P.
1 3 33

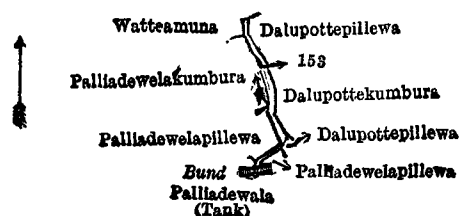
and bounded as follows : on the north by Billamalapillewa sold by the Crown, Halmillagahapillewa sold by the Crown, Dehikumburawela claimed by Sumangala Unnanse and others, Wattewelakumbura claimed by Kirala Registrar and others, Elagawawatta claimed by H. M. Dingiri Banda Arachchi, Wattewelakumbura claimed by Kirala Registrar and others, Elipathhabaratekumbura claimed by Bandalage Kirihamy and others ; on the east by Indipathabaralakumbura sold by the Crown, Indipathabaralapillewa sold by the Crown, Indipathabaralakumbura sold by the Crown, Indipathabaralapillewa sold by the Crown, Wanahena sold by the Crown, Indipathabarala-amuna to be declared the property of the Crown under the Waste Lands Ordinances ; on the south by Wanahena sold by the Crown, Wanahenawatta sold by the Crown, Indipathabaralapillewa sold by the Crown, Indipathabarala claimed by H. M. Kauralage Appuhamy, Elipathabarala sold by the Crown, Indigollekumbura claimed by Kirala Registrar and others, Watteamuna sold by the Crown, a bund, Wattewelawatta claimed by H. M. Vidanalage Kirihamy, Elagawawatta claimed by H. M. Dingiri Banda Arachchi, Elagawawatta claimed by H. M. Kirala, Registrar, Damunugahamulawatta claimed by H. M. Vidanalage Kirihamy, Elagawawatta claimed by H. M. Kirala, Registrar, Pansalawatta sold by the Crown, Hunupitiyawela claimed by Bandalage Kirihamy and others, Hunupitiyewelapillewa sold by the Crown, Hunupitiyewela Diyagilma sold by the Crown ; on the west by the village limit of Katukenda.

[For Diagram see page 1075.]

Lot.	Name of Land.	V.—Preliminary plan 1,314.
153	Dalupotte-ela (stream)

Extent, A. R. P.
0 0 24

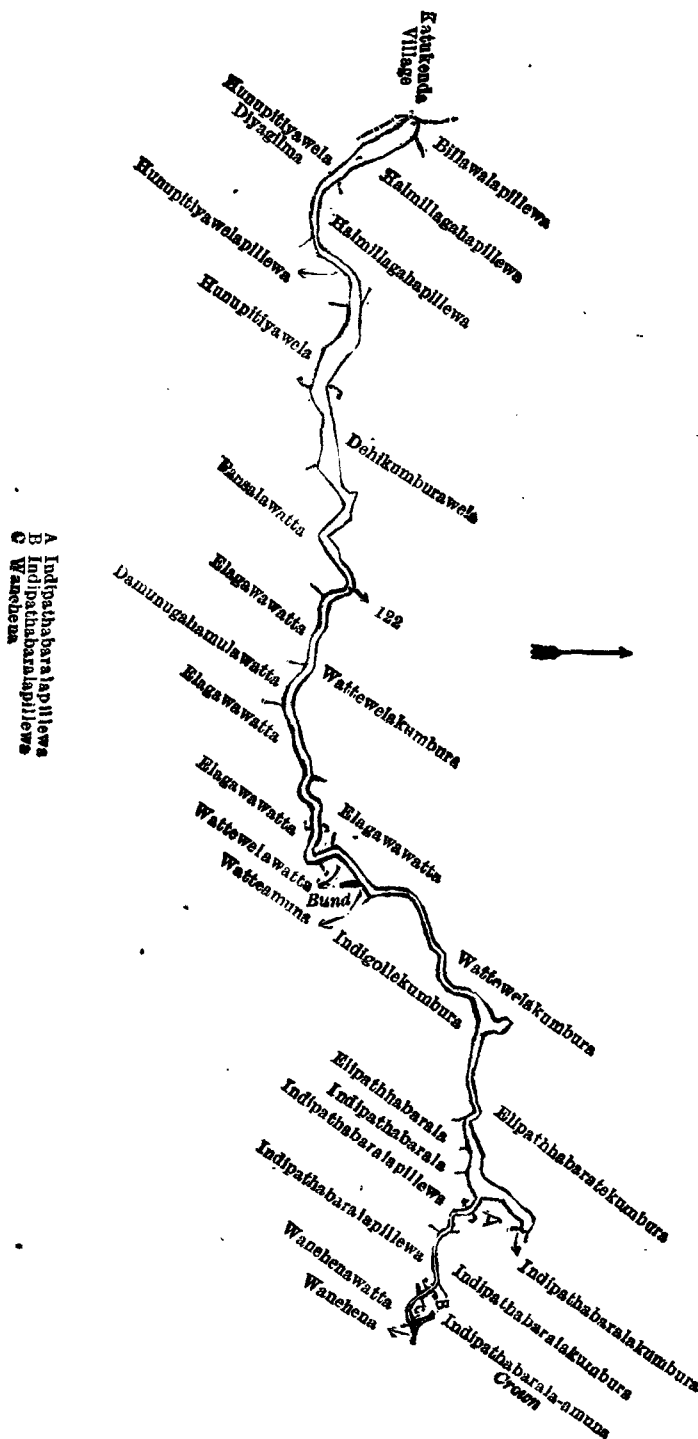
and bounded as follows : on the north by Watteamuna sold by the Crown, Dalupottepillewa sold by the Crown ; on the east by Dalupottepillewa sold by the Crown, Dalupottekumbura claimed by Vedaralage Bandimenika and others ; on the south by Dalupottepillewa sold by the Crown, Palliadewelapillewa sold by the Crown, a bund (Palliadewala (tank) sold by the Crown) ; on the west by Palliadewelapillewa sold by the Crown, Palliadewelakumbura sold by the Crown.



Surveyor-General's Office,
Colombo, March 19, 1915.

Scale of 8 Chains to an Inch.

G. K. THORNHILL,
for Surveyor-General.



Surveyor-General's Office,
Colombo, March 19, 1915.

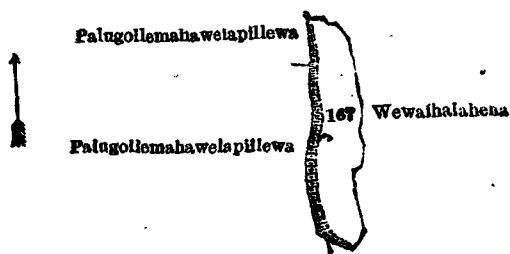
Scale of 8 Chains to an Inch.

G. K. THORNHILL,
for Surveyor-General.

VI.—Preliminary plan 1,314.

Lot.	Name of Land.	Extent, A. R. P.
167	Mahawelawewa (tank and bund) ..	1 2 15

and bounded as follows: on the north, east, and south by Wewaihalahena sold by the Crown; on the west by Palugolle-mahawelapillewa sold by the Crown.



Surveyor-General's Office,
Colombo, March 19, 1915.

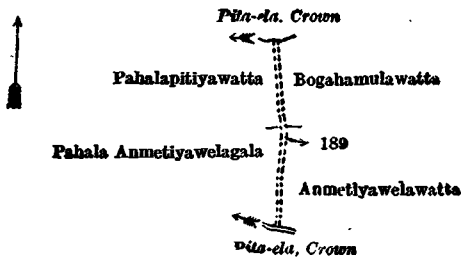
Scale of 8 Chains to an Inch.

G. K. THORNHILL,
for Surveyor-General

VII.—Preliminary plan 1,314.

Lot.	Name of Land.	Extent, A. B. P.
189	Para (footpath)	0 0 17

and bounded as follows: on the north by Pita-ela to be declared the property of the Crown under the Waste Lands Ordinances; on the east by Bogahamulawatta sold by the Crown, Ammetiyawelawatta sold by the Crown; on the south by Pita-ela to be declared the property of the Crown under the Waste Lands Ordinances; on the west by Pahalammetiyawelagala sold by the Crown, Pahalapitiyawatta sold by the Crown.



Surveyor-General's Office,
Colombo, March 19, 1915.

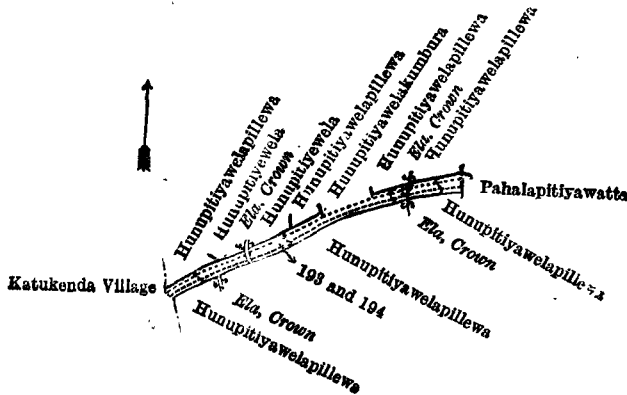
Scale of 8 Chains to an Inch.

G. K. THORNHILL,
for Surveyor-General.

VIII.—Preliminary plan 1,314.

Lot.	Name of Land.	Extent, A. B. P.
193	Para (road)	0 1 6
194	Reservation for road	0 1 18
		0 2 24

and bounded as follows: on the north by Hunupitiyewelapillewa sold by the Crown, Hunupitiyewela sold by the Crown, ela belonging to the Crown, Hunupitiyewela sold by the Crown, Hunupitiyewelapillewa sold by the Crown, Hunupitiyewelakumbura sold by the Crown, Hunupitiyewelapillewa sold by the Crown, an ela belonging to the Crown, Hunupitiyewelapillewa sold by the Crown; on the east by Pahalapitiyawatta sold by the Crown; on the south by Hunupitiyewelapillewa sold by the Crown, an ela to be declared the property of the Crown under the Waste Lands Ordinances, Hunupitiyewelapillewa sold by the Crown, an ela to be declared the property of the Crown under the Waste Lands Ordinances, Hunupitiyewelapillewa sold by the Crown; on the west by the village limit of Katukenda.



Surveyor-General's Office,
Colombo, March 19, 1915.

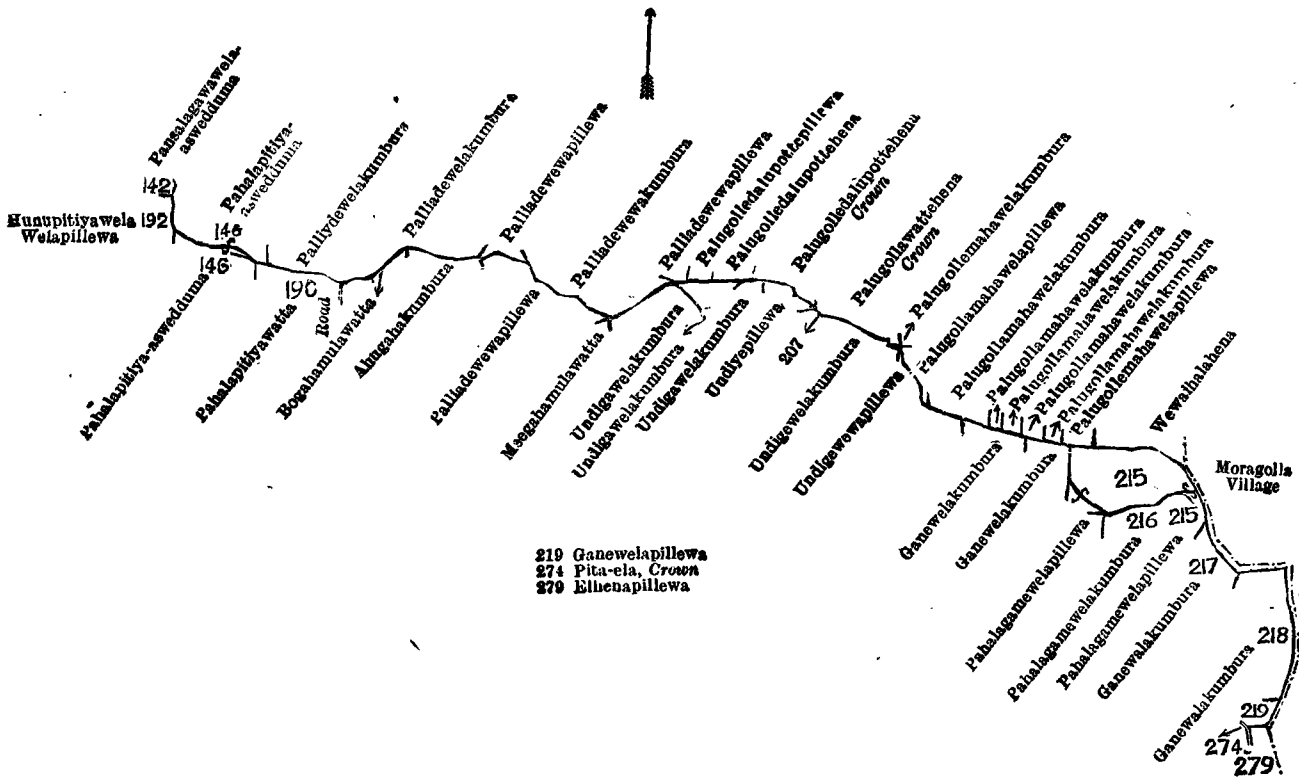
Scale of 8 Chains to an Inch.

G. K. THORNHILL,
for Surveyor-General.

IX.—Preliminary plan 1,314.

Lot.	Name of Land.	Extent, A. B. P.
207	Channel (stream)	0 2 29

and bounded as follows: on the north by Pansalagawawela-aswedduma sold by the Crown, Pahalapitiya-aswedduma sold by the Crown, Palliadewelakumbura claimed by Kirala Registrar, Palliadewelakumbura claimed by Vidanelage Kirihamy Dingiri Banda Arachchi and others, Palliadewewapillewa sold by the Crown, Palliadewewakumbura claimed by H. M. Punchirala and others, Palliadewewapillewa sold by the Crown, Palugolledalupottepillewa sold by the Crown, Palugolledalupottehena sold by the Crown, Palugollewattahena claimed by the Crown, Palugollemahawelakumbura sold by the Crown, Palugollemahawelapillewa sold by the Crown, Palugollemahawelakumbura sold by the Crown, Palugollemahawelakumbura sold by the Crown, on the east by the village limit of Moragolla; on the south by Elhenapillewa sold by the Crown, Pita-ela to be declared the property of the Crown under the Waste Lands Ordinances, Ganewelapillewa sold by the Crown, Ganewalakumbura sold by the Crown, Pahalagamewelapillewa sold by the Crown, Pahalagamewelakumbura sold by the Crown, Undigewewapillewa sold by the Crown, Undigewelakumbura claimed by Senaratna Yapa Mudiyanse, Undiyepillewa claimed by H. M. Bandalage Mudiyanse, Undiyawelakumbura claimed by Senaratna Yapa Mudiyanse, Meegahamulawatta sold by the Crown, Palliadewewapillewa sold by the Crown, Ahugahakumbura sold by the Crown, Bogahamulawatta sold by the Crown, a road, Pahalapitiyawatta sold by the Crown, Pahalapitiya-aswedduma sold by the Crown; on the west by Hunupitiyewela Welapillewa sold by the Crown.



Surveyor-General's Office,
Colombo, March 19, 1915.

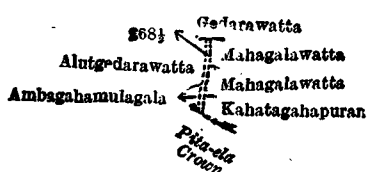
Scale of 8 Chains to an Inch.

G. K. THORNHILL,
for Surveyor-General.

X.—Preliminary plan 1,314.

Lot.	Name of Land.	Extent, A. R. P.
268½	Para (road)	0 0 7

and bounded as follows: on the north by Gedarawatta claimed by H. M. Mudiyanse; on the east by Mahagalawatta claimed by Arumalage Siripini, Mahagalawatta claimed by H. M. Ukkubandalage Kirimenika, Kahatagahapurana claimed by Mudiyanse Ukku Banda; on the south by the Pita-ela to be declared the property of the Crown under the Waste Lands Ordinances; on the west by Ambagahumulagala claimed by H. M. Appuhamilage Ranmenika and others, Alutgedarawatta claimed by H. M. Mohottage Dingiri Banda and others.



Surveyor-General's Office,
Colombo, March 19, 1915.

Scale of 8 Chains to an Inch.

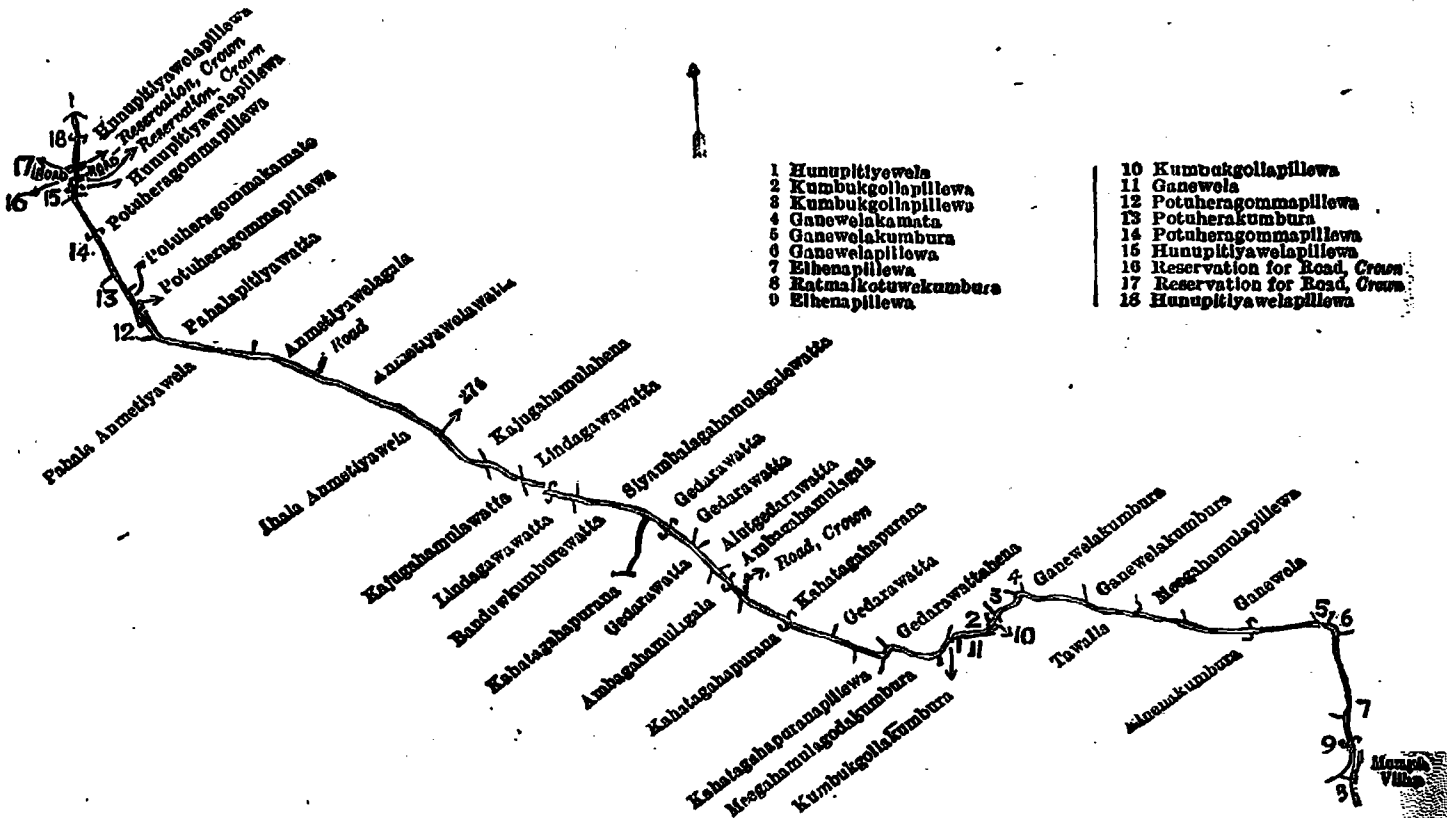
G. K. THORNHILL,
for Surveyor-General.

XI.—Preliminary plan 1,314.

Lot.	Name of Land.	Extent, A. R. P.
274	Pita-ela (channel)	0 3 4

and bounded as follows: on the north by Hunupitiyewela claimed by Bandalage Kirihamy and others, Hunupitiyewelapillewa sold by the Crown, a reservation to be declared the property of the Crown under the Waste Lands Ordinances, a road, a reservation to be declared the property of the Crown under the Waste Lands Ordinances, Hunupitiyewelapillewa sold by the Crown, Potuheragommapillewa sold by the Crown, Potuheragommapillewa claimed by H. M. Tikiralage Appuhamy and others, Potuheragommapillewa claimed by ditto, Pahalapitiyawatta sold by the Crown, Anmetiyawelagala sold by the Crown, a road, Anmetiyawelawatta sold by the Crown, Kajugahamulahena sold by the Crown, Lindagawawatta claimed by Senratna Yapa Mudiyanse Banda, Siyambalagahumulagalewatta claimed by H. M. Kaurala Appuhamy, Gedarawatta claimed by H. M. Appuhamy and others, Gedarawatta claimed by H. M. Mudiyanse and others, Alutgedarawatta claimed by H. M. Mohottage Dingiri Banda and others, Ambagahumulagala claimed by H. M. Appuhamilage Ranmenika and others, a road to be declared the property of the Crown under the Waste Lands Ordinances, Kahatagahapurana claimed by Mudiyanse Ukku Banda, Gedarawatta claimed by H. M. Tikiralage Kiri Banda, Hunupola Appuhamy and others, Gedarawattahena sold by the Crown, Kumbukgollapillewa sold by the Crown, Kumbukgollapillewa claimed by H. M. Arachchilage Dingiri Banda and others, Ganewelakamata claimed by H. M. Appuhamilage Herathamy, Ganewelakumbura sold by the Crown, Meegahumulapillewa claimed by H. M. Herathamylage Punchi Banda and others, Ganewela claimed by Kalu Bandalage Ranhamy, Ganewelakumbura sold by the Crown, Ganewelapillewa sold by the Crown; on the east by Ganewelapillewa sold by the Crown, Elhenapillewa sold by the Crown, the village limit of Moragolla; on the south by Ratmalkotuwekumbura claimed by Ukkuralage Banda, Elhenapillewa sold by the Crown, Elhenakumbura claimed by Kirihamilage Sudahamy and another, Tawalla claimed by Herat Mudiyanse Appuhamy, Kumbukgollapillewa sold by the Crown, Ganewela claimed by Bandalage Kirihamy and others, Kumbukgollakumbura sold by the Crown, Meegahumulagodakumbura sold by the Crown, Kahatagahapurana claimed by the Crown, Kahatagahapurana claimed by H. M. Kiri Banda, Ambagahumulagala claimed by H. M. Appuhamilage Ranmenika and others, Gedarawatta claimed by H. M. Appuhamy and others, Kahatagahapurana claimed by H. M. Kiri Banda, Banduwkumburewatta claimed by H. M. Tikiralage Appuhamy, Lindagawawatta claimed by Senratna Yapa Mudiyanse Banda, Kajugahamulahena

sold by the Crown, Ihala-anmetiyawela claimed by Mohottalage Appuhamy, Pahala-anmetiyawela claimed by Mudiyanalage Kiri Menika; on the west by Potuheragommapillewa claimed by H. M. Tikiralage Appuhamy and another, Potuherakumbura claimed by Dingiri Banda Arachohi, Potuheragommanapillewa sold by the Crown, Hunupitiyawelapillewa sold by the Crown, a reservation for road to be declared the property of the Crown under the Waste Lands Ordinances, a road, a reservation for road to be declared the property of the Crown under the Waste Lands Ordinances, Hunupitiyawelapillewa sold by the Crown.



Surveyor-General's Office,
Colombo, March 19, 1915.

Scale of 8 Chains to an Inch.

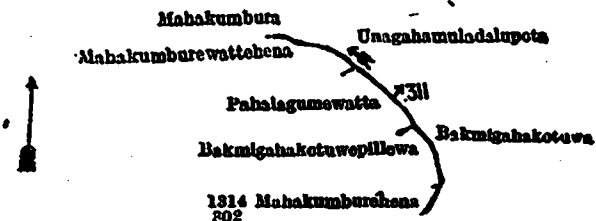
G. K. THORNHILL,
for Surveyor-General

XII.—Preliminary plan 1,314.

Lot.	Name of Land.
311	Pita-ela (channel)

Extent, A. R. P.
0 0 18

and bounded as follows: on the north by Mahakumbura claimed by H. M. Punchi Banda, Unagahamuladalupota claimed by Ausadahamy Vel-Vidane; on the east by Unagahamuladalupota claimed by Ausadahamy Vel-Vidane, Bakmigahakotuwa claimed by Tikirallage Appuhamy and others; on the south by Bakmigahakotuwa claimed by Tikirallage Appuhamy and others, Mahakumburahena sold by the Crown; on the west by Bakmigahakotuwepilewa sold by the Crown, Pahalagamewatta claimed by H. M. Appuhamy and others, Mahakumburewattahena sold by the Crown.



Surveyor-General's Office,
Colombo, March 19, 1915.

Scale of 8 Chains to an Inch.

G. K. THORNHILL,
for Surveyor-General

XIII.—Preliminary plan 1,314.

Lot.	Name of Land.
325	Annukkana-ela (stream)

Extent, A. R. P.
2 2 12

and bounded as follows: on the north by Hunupitiywela sold by the Crown, a road reservation to be declared the property of the Crown under the Waste Lands Ordinances, a road to be declared the property of the Crown under the Waste Lands Ordinances, Hunupitiyawelapillewa sold by the Crown, Potuherakumbura claimed by Dingiri Banda Arachohi, Annukkanakumbura claimed by Appuhamillage Ranmenika, Diulgahakotuwa claimed by Bandalage Kirihamy, Siyambalagahamulapillewa claimed by H. M. Bandalage Kirihamy, Diulgahakotuwekamata claimed by H. M. Kauralage Appuhamy and another, Diulgahakotuwa claimed by Bandalage Kirihamy, Dodakumburapillewa sold by the Crown, Diulgahakotuwa claimed by Bandalage Kirihamy, Diulgahakotuwepilewa sold by the Crown, Lindagawawela claimed by Nekathralage Dingiri Banda and others, Kahatagahapurapillewa sold by the Crown; on the east by Kahatagahapurana claimed by H. M. Kiri Banda, Daulkarayapitiyahena sold by the Crown, Nikagollakumbura sold by the Crown, an ela, Nikagollakumbura sold by the Crown, Kahambiliyawa claimed by Appuhamillage Bandimenika, Welapillewawatta sold by the Crown, Kahambiliyawakumbura

claimed by Ukkurala Pansal Vidane, Keppetikumbura claimed by Kirihamy Vidanelage Dingiri Banda, Gonapanagolla Keppetikumburewatta sold by the Crown, Dalupottepillewa sold by the Crown, Dalupota claimed by H. M. Bandimenika, Gedarawatta claimed by Bandiralage Kiri Banda and another, Gedarawattewatta claimed by Ukkurala Pansal Vidane and others, Pahala Hunupolawala claimed by Appuhamillage Bandimenika, Meegahamulagalawatta claimed by H. M. Ukkurala Pansal Vidane, Ehalagahamulawatta claimed by Marasinghe Mudiyansele Juwan Naide and others, a road, Kajugahamulawatta claimed by Punchirala Vedaralage Bandimenika, Kadurugahamulagedarawatta claimed by H. M. Koralage Kiri Banda, Kolongahagedarawatta claimed by Aratchillage Dingiri Banda and others, Kolongahamulagoda-watta claimed by H. M. Kiri Banda, a bund; on the south by Webodakumbura claimed by Menikaralage Appuhamy Rathuhamy, Hunupolawela claimed by Webodakumbura Mudiyansele Kirimenika, Kolongahagodawatta claimed by H. M. Mudiyanse Vidanelage Punchirala and another, Kadurugahamulagedarawatta claimed by H. M. Koralage Kiri Banda, Hunupolawela claimed by Koralage Kiri Banda and others, Hunupolawela claimed by Koralage Kiri Banda and others, Lindagawawattehenena sold by the Crown, Lindagawawatta claimed by H. M. Mudiyansele Kiri Banda, Lindagawawatta sold by the Crown, Egodawatta and other gardens claimed by H. M. Appuhamillage Ukku Banda and others, Manawariyawela claimed by H. M. Ausadahamy, Vel-Vidane, Dalupottepillewa sold by the Crown, Manawariyawela claimed by H. M. Ausadahamy, Vel-Vidane, Gonapanagolla Keppetikumburawatta sold by the Crown, Keppetikumbure-watta sold by the Crown, a road, Welapillewawatta sold by the Crown, Nikagollepillewa sold by the Crown, Lindagawa-kumbura claimed by Nekatralage Ranhamy and others, Kamatagala (rock) private, Kambaliyawahena sold by the Crown, Kahambiliyawahena sold by the Crown, Wewagawalupottekumburepillewa sold by the Crown, Kahambiliyawegala sold by the Crown; on the west by a bund, Kahambiliyawegala sold by the Crown, Wewagawalupottekumburepillewa sold by the Crown, Wewagawalupota claimed by H. M. Kiri Banda, Wewagawalupottekumburepillewa sold by the Crown, Wewagawalupota claimed by H. M. Kiri Banda, Bakinigahakotuwekumbura sold by the Crown, Bakmigaha-kotuwepillewa sold by the Crown, Unnagahakotuwepillewa sold by the Crown, Kambaliyawahena sold by the Crown, Godakumburapillewa sold by the Crown, Kambaliyawahena sold by the Crown, Godakumburepillewa sold by the Crown, Mahakumbura claimed by H. M. Punchi Banda, Mahakumburepillewa sold by the Crown, Anukkanepillewa sold by the Crown, Anukennapillewa sold by the Crown, Anukennapillewa sold by the Crown, Potuheragamapillewa sold by the Crown, Potuheragamapillewa sold by the Crown, Hunupitiyawelapillewa sold by the Crown, a road to be declared the property of the Crown under the Waste Lands Ordinances, a road reservation to be declared the property of the Crown under the Waste Lands Ordinances, Hunupitiyawela sold by the Crown.

[For Diagram see page 1,080.]

XIV.—Preliminary plan 1,314.

Lot.	Name of Land.	Extent, A. R. P.
339	Pita-ela (channel)	0 0 8

and bounded as follows: on the north by the village limit of Moragalla; on the east by Iswetiawatta sold by the Crown; on the south by Iswetiawatta sold by the Crown, Gedaragawakumburewatta sold by the Crown, Helambagahamulawatta claimed by H. M. Banda and others; on the west by Ratmalakotuwekumbura claimed by Ukkuralage Banda and others.



Surveyor-General's Office,
Colombo, March 19, 1915.

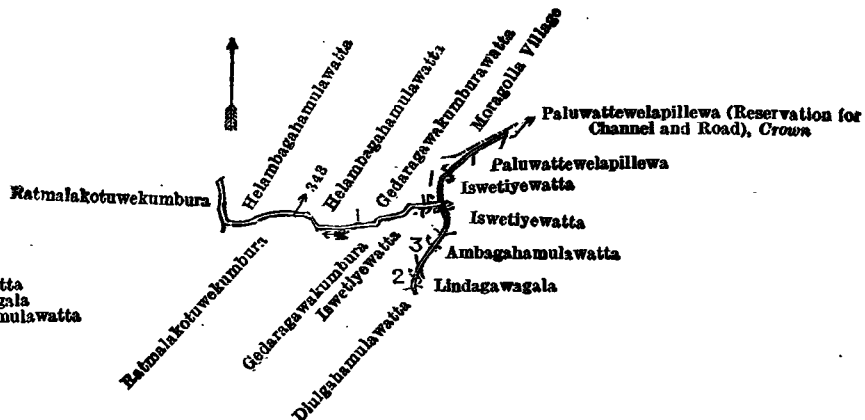
Scale of 8 Chains to an Inch.

G. K. THORNHILL,
for Surveyor-General

XV.—Preliminary plan 1,314.

Lot.	Name of Land.	Extent, A. R. P.
343	Channel	0 0 38

and bounded as follows: on the north by Helambagahamulawatta claimed by Ukkuralage Banda, Helambagahamulawatta claimed by H. M. Banda and others, Gedaragawakumburawatta sold by the Crown, Iswetiawatta sold by the Crown, the village limit of Moragalla; on the east by Paluwattewelapillewa (reservation for channel and road) declared to be the property of the Crown under the Waste Lands Ordinances, Paluwattewelapillewa sold by the Crown, Iswetiawatta sold by the Crown, Ambagahamulawatta claimed by H. M. Suddahamy Punchi Banda and others, Lindagawagala claimed by H. M. Arachchilage Bandimenika; on the south by Diulgahamulawatta claimed by H. M. Mutumenika, Lindagawagala claimed by H. M. Arachchilage Bandimenika, Ambagahamulawatta claimed by H. M. Suddahamy, Punchi Banda and others, Iswetiawatta sold by the Crown, Gedaragawakumbura claimed by Kirihamillage Suddahamy; on the west by Ratmalakotuwekumbura claimed by Ukkuralage Banda and others.

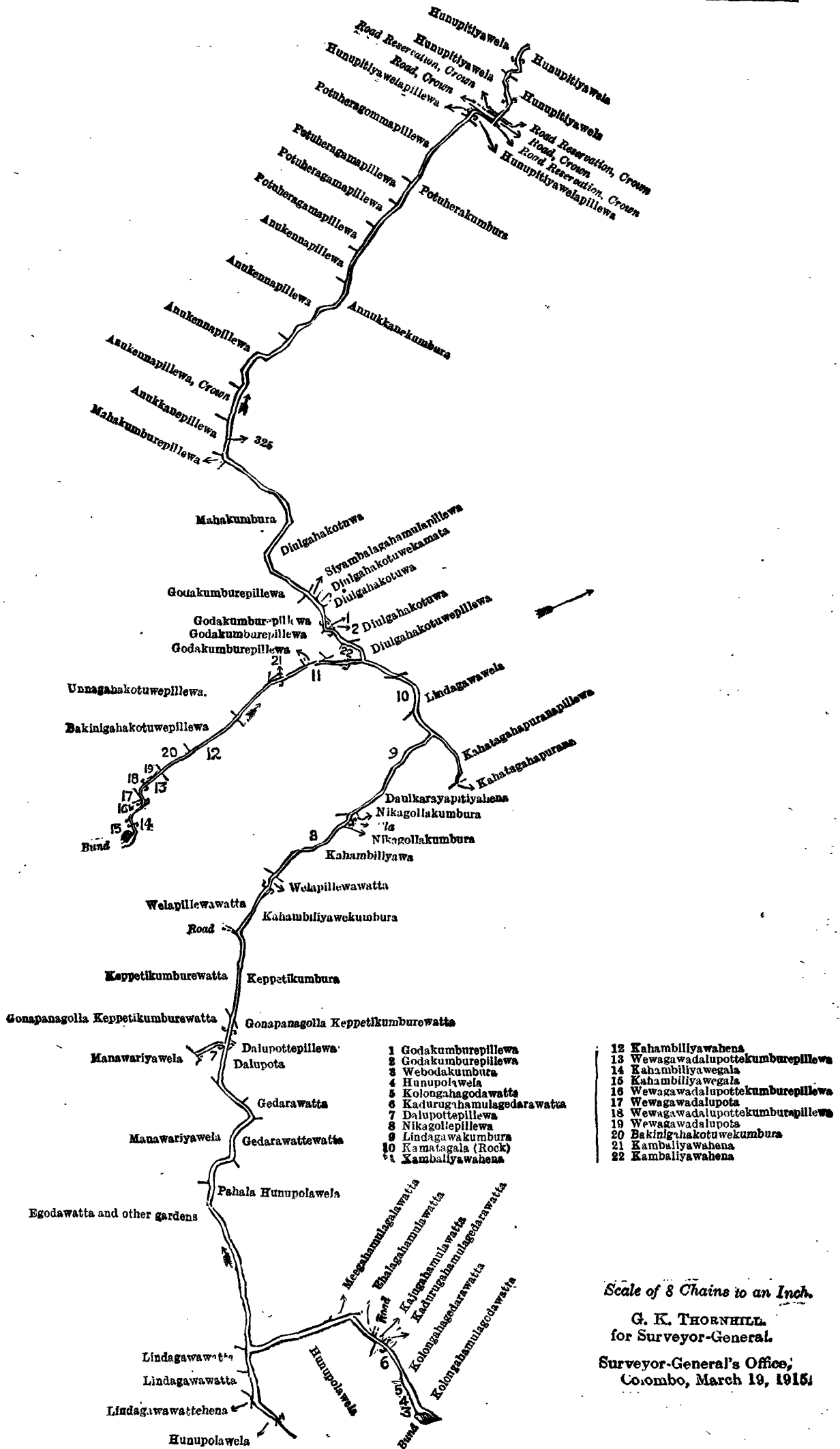


- 1 Iswetiawatta
- 2 Lindagawagala
- 3 Ambagahamulawatta

Surveyor-General's Office,
Colombo, March 19, 1915.

Scale of 8 Chains to an Inch.

G. K. THORNHILL,
for Surveyor-General



- 1 Godakumburepillewa
- 2 Godakumburepillewa
- 3 Webodakumbura
- 4 Hunupolawela
- 5 Kolongahagodawatta
- 6 Kadurugahamulgedarawatta
- 7 Dalupottepillewa
- 8 Nikagollepillewa
- 9 Lindagawakumbura
- 10 Kamatagala (Rock)
- 11 Kambaliyawahena

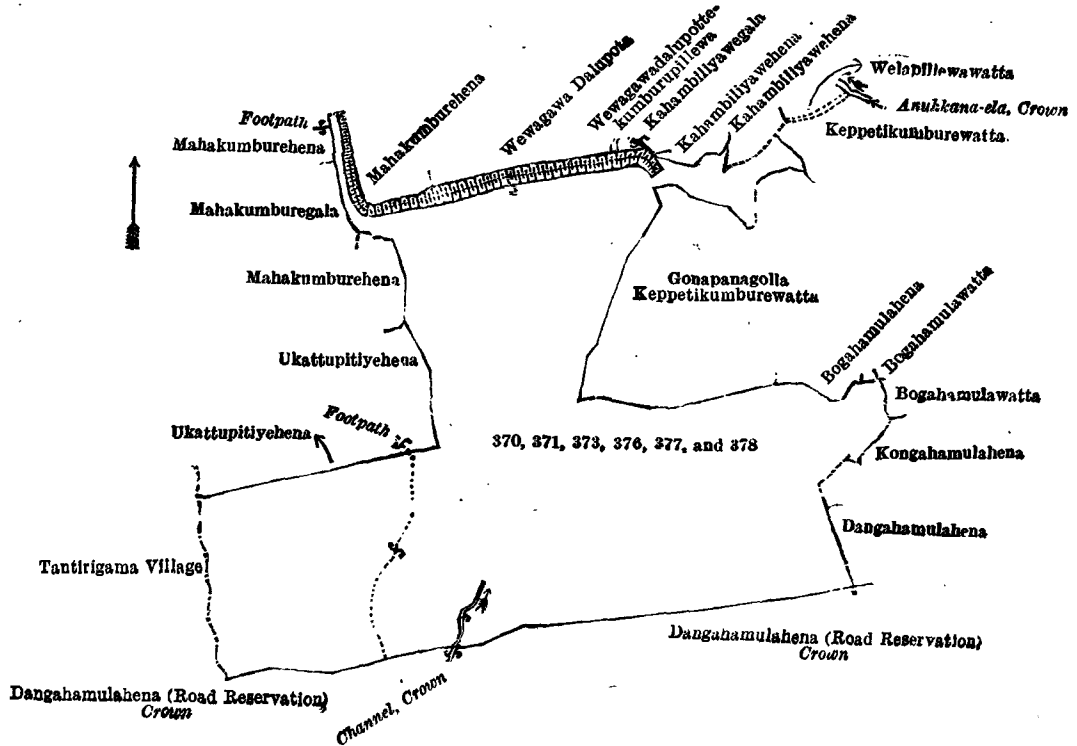
- 12 Kahambillyawahena
- 13 Wewagawadalupottakumburepillewa
- 14 Kahambillyawegala
- 15 Kahambillyawegala
- 16 Wewagawadalupottakumburepillewa
- 17 Wewagawadalupota
- 18 Wewagawadalupottakumburepillewa
- 19 Wewagawadalupota
- 20 Bakinigahakotuwekumbura
- 21 Kambaliyawahena
- 22 Kambaliyawahena

Scale of 8 Chains to an Inch.
 G. K. THORNHILL,
 for Surveyor-General.
 Surveyor-General's Office,
 Colombo, March 19, 1915

XVI.—Preliminary plan 1,314.

Lot.	Name of Land.	Extent, A. R. P.	Lot.	Name of Land.	Extent, A. R. P.
370	Para (road)	0 0 10	377	Ukattupitiyahena	19 0 12
371	Gala (rock)	0 3 30	378	Gala (rock)	2 1 5
373	Ukattapitiyawewa (tank)	10 3 30			
376	Ukattupitiya	0 1 36			33 3 3

and bounded as follows: on the north by Mahakumburehena sold by the Crown, Wewagawa Dalupota claimed by K. M. Kiri Banda, Bogahamulawatta sold by the Crown, Kahambiliyawegala sold by the Crown, Kahambiliyawehena sold by the Crown, Welapillewawatta sold by the Crown, Anukkana-ela to be declared the property of the Crown under the Waste Lands Ordinances; on the east by Keppetikumburewatta sold by the Crown, Gonapanagolla Keppetikumburewatta sold by the Crown, Bogahamulahena sold by the Crown, Wewagawadalupottekumburupillewa sold by the Crown, Kongahamulahena sold by the Crown, Dangahamulahena sold by the Crown; on the south by Dangahamulahena (road reservation) claimed by the Crown, a channel claimed by the Crown, Dangahamulahena (road reservation) to be declared the property of the Crown under the Waste Lands Ordinances; on the west by the village limit of Tantirigama, Ukattupitiyahena sold by the Crown, a footpath, Ukattupitiyahena sold by the Crown, Mahakumburehena sold by the Crown, Mahakumburegala sold by the Crown, a footpath.



Surveyor-General's Office,
Colombo, March 19, 1915.

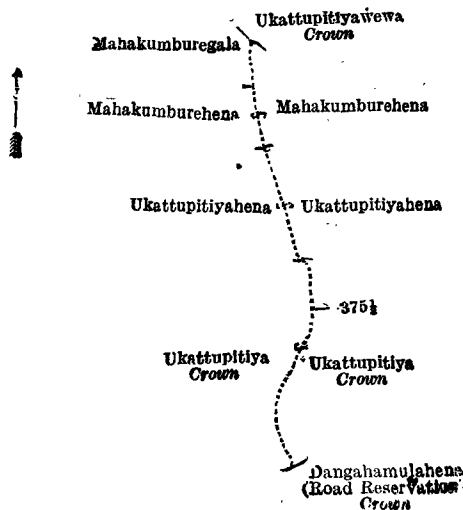
Scale of 8 Chains to an Inch.

G. K. THORNHILL,
for Surveyor-General.

XVII.—Preliminary plan 1,314.

and bounded as follows: on the north by Ukattupitiyawewa to be declared the property of the Crown under the Waste Lands Ordinances; on the east by Mahakumburehena sold by the Crown, Ukattupitiyahena sold by the Crown, Ukattupitiya to be declared the property of the Crown under the Waste Lands Ordinances; on the south by Dangahamulahena (road reservation) to be declared the property of the Crown under the Waste Lands Ordinances; on the west by Ukattupitiya to be declared the property of the Crown under the Waste Lands Ordinances, Ukattupitiyahena sold by the Crown, Mahakumburehena sold by the Crown, Mahakumburegala sold by the Crown.

Lot.	Name of Land.	Extent, A. R. P.
375½	Para (footpath)	0 0 14



Surveyor-General's Office,
Colombo, March 19, 1915.

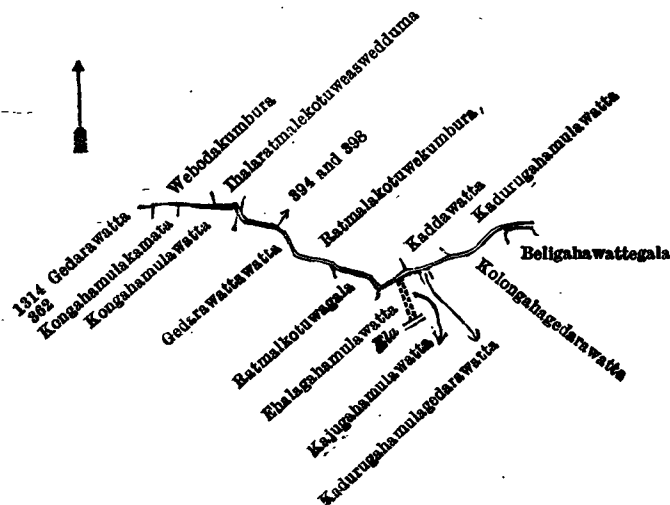
Scale of 8 Chains to an Inch.

G. K. THORNHILL,
for Surveyor-General.

XVIII.—Preliminary plan 1,314.

Lot.	Name of Land.	Extent, A. R. P.
394	Para (road)	0 0 4
398	Pita-ela (channel)	0 0 28
		0 0 32

and bounded as follows : on the north by Webodakumbura claimed by Nekatralage Mudalihamy, Ihalaratmalekotuwe-aswedduma sold by the Crown, Ratmalakotuwekumbura claimed by Ukkuralage Banda and others, Kaddawatta claimed by H. M. Kirihamy Vidanelage Ausadahamy Vidane, Kadurugahumulawatta claimed by Koralage Kiri Banda ; on the east by Kadurugahumulawatta claimed by Koralage Kiri Banda ; on the south by Beligahawattégala claimed by H. M. Punchiralage Mudiyanse, Kolongahagedarawatta claimed by Arachchilage Dingiri Banda and others, Kadurugahumulagedarawatta claimed by H. M. Koralage Kiri Banda, Kajugahumulawatta claimed by Punchirala Vedaralage Bandiménika, an ela to be declared the property of the Crown under the Waste Lands Ordinances, Ehalagahumulawatta claimed by Marasinghe Mudiyanse, Juwan Naide and others, Ratmalkotuwagala claimed by H. M. Mudiyanse, Kirimenika, Gedarawattewatta claimed by Ukkurala Pansal Vidane, Kongahumulawatta claimed by Ratnayaka Mudiyanse, Ranhamy, Kongahumulakamata claimed by H. M. Nekatralage Mudalihamy, Gedarawatta claimed by Ukkurala Pansal Vidane and others ; on the west by Webodakumbura claimed by Nekatralage Mudalihamy.



Surveyor-General's Office,
Colombo, March 19, 1915.

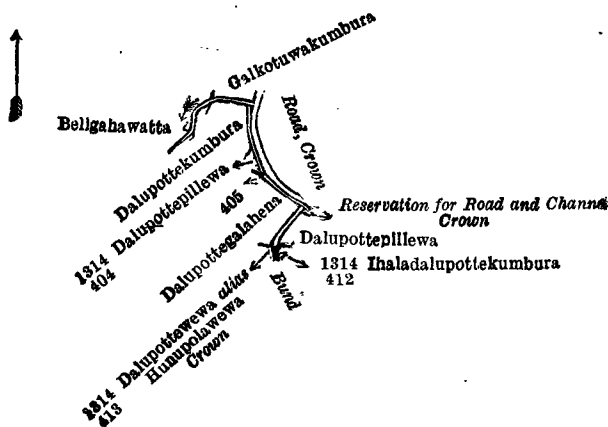
Scale of 8 Chains to an Inch.

G. K. THORNHILL,
for Surveyor-General.

XIX.—Preliminary plan 1,314.

Lot.	Name of Land.	Extent, A. R. P.
405	Channel	0 0 28

and bounded as follows : on the north by Galkotuwakumbura sold by the Crown ; on the east by a road declared to be the property of the Crown under the Waste Lands Ordinances, a reservation for road and channel to be declared the property of the Crown under the Waste Lands Ordinances, Dalupottepillewa sold by the Crown, Ihaladalupottekumbura claimed by Waraddana Ranhamillage Dingirihamy and others ; on the south by a bund, Dalupottewewa *alias* Hunupolawewa claimed by the Crown, Dalupottegalahena sold by the Crown, Dalupottepillewa claimed by H. M. Mudiyanse and Ranhamy, Dalupottekumbura claimed by H. M. Mudiyanse and others ; on the west by Beligahawatta claimed by H. M. Appahamy Kiri Banda and others.



Surveyor-General's Office,
Colombo, March 19, 1915.

Scale of 8 Chains to an Inch.

G. K. THORNHILL,
for Surveyor-General.

XX.—Preliminary plan 1,314.

Lot.	Name of Land.	Extent, A. R. P.
414½	Channel	0 0 2

and bounded as follows : on the north by Ihala Dalupottekumbura claimed by Waraddana Ranhamillage Dingirihamy and others ; on the east by Meegahamulagalahena sold by the Crown ; on the south by a reservation for road and channel to be declared the property of the Crown under the Waste Lands Ordinances ; on the west by Meegahamulagalahena sold by the Crown.



Surveyor-General's Office,
Colombo, March 19, 1915.

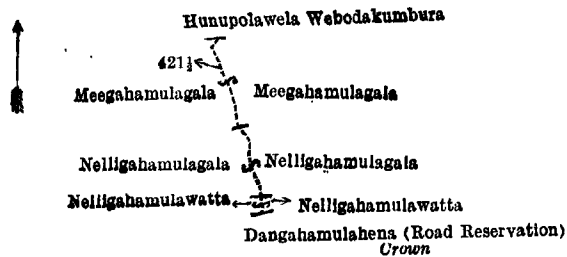
Scale of 4 Chains to an Inch.

G. K. THORNHILL,
for Surveyor-General.

Lot.	Name of Land.	Extent, A. R. P.
421½	.. Footpath	0 0 10

XXI.—Preliminary plan 1,314.

and bounded as follows: on the north by Hunupolawela Webodakumbura claimed by Mudiyanseelage Kirimenika; on the east by Meegahamulagala sold by the Crown, Nelligahamulagala sold by Crown, Nelligahamulawatta claimed by Menikralage Appuhamy and others; on the south by Dangahamulahena (road reservation) to be declared the property of the Crown under the Waste Lands Ordinances; on the west by Nelligahamulawatta claimed by Menikralage Appuhamy and others, Nelligahamulagala sold by the Crown, Meegahamulagala sold by Crown.



Surveyor-General's Office,
Colombo, March 19, 1915.

Scale of 8 Chains to an Inch.

G. K. THORNHILL,
for Surveyor-General.

Lot.	Name of Land.	Extent, A. R. P.
448	.. Road reservation	1 3 14
449	.. Road	1 2 39
		3 2 13

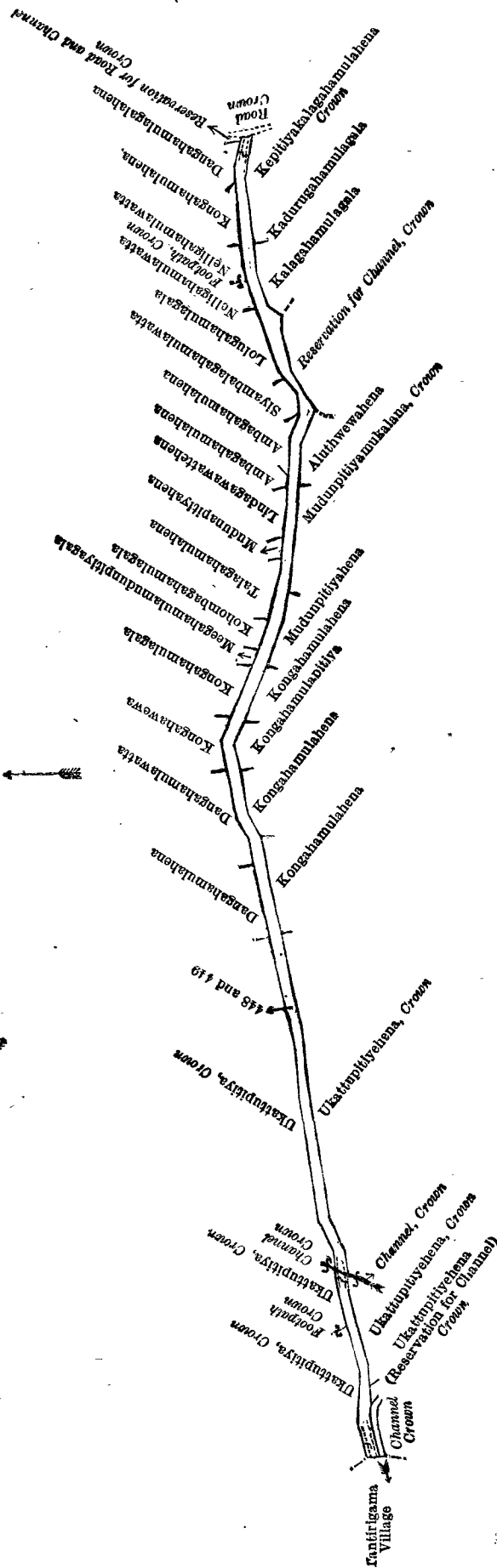
XXII.—Preliminary plan 1,314.

and bounded as follows: on the north by Ukattupitiya to be declared the property of the Crown under the Waste Lands Ordinances, a footpath to be declared the property of the Crown under the Waste Lands Ordinances, a channel to be declared the property of the Crown under the Waste Lands Ordinances, Ukattupitiya to be declared the property of the Crown under the Waste Lands Ordinances, Dangahamulawatta sold by the Crown, Kongahawewa sold by the Crown, Kongahamulagala sold by the Crown, Meegahamulamudunpitiyagala sold by the Crown, Kohombagahamulagala sold by the Crown, Talagahamulahena sold by the Crown, Mudunapitiyahena sold by the Crown, Lindagawawattahena sold by the Crown, Ambagahamulahena sold by the Crown, Siyambalagahamulawatta claimed by H. M. Awsadahamy and others, Lolugahamulagala sold by the Crown, Nelligahamulawatta claimed by Manikralage Appuhamy and others, a footpath to be declared the property of the Crown under the Waste Lands Ordinances, Nelligahamulawatta claimed by Manikralage Appuhamy and others, Kongahamulahena sold by the Crown, Dangahamulagalahena sold by the Crown, a reservation for road and channel to be declared the property of the Crown under the Waste Lands Ordinances; on the east by a road belonging to the Crown; on the south by Kenitiyakalagahamulahena claimed by the Crown, Kadurugahamulagala claimed by H. M. Arachchilage Dingiri Banda and another, Kalagahamulagala sold by the Crown, a reservation for channel claimed by the Crown, Alutwewahena sold by the Crown, Mudunpitiyamukalana to be declared the property of the Crown under the Waste Lands Ordinances, Mudunpitiyahena sold by the Crown, Kongahamulahena sold by the Crown, Kongahamulapitiya sold by the Crown, Kongahamulahena sold by the Crown, Ukattupitiyehena to be declared the property of the Crown under the Waste Lands Ordinances, a channel to be declared the property of the Crown under the Waste Lands Ordinances, Ukattupitiyehena to be declared the property of the Crown under the Waste Lands Ordinances, Ukattupitiyehena (reservation for channel) to be declared the property of the Crown under the Waste Lands Ordinances, a channel to be declared the property of the Crown under the Waste Lands Ordinances; on the west by the village limit of Tantrigama.

[For Diagram see page 1084.]

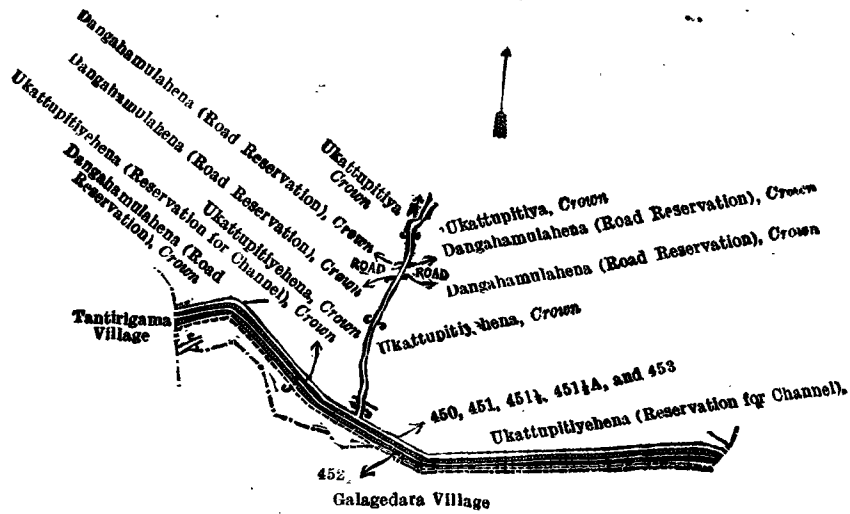
Lot.	Name of Land.	Extent, A. R. P.
450	.. Channel	0 0 19
451	.. Ukattupitiyeminipitiya (cemetery)	0 1 35
451½	.. Ukattupitiyehena	0 1 2
451½A	.. Do. (road)	0 0 9
453	.. Do. (channel)	1 1 14
		2 0 39

and bounded as follows: on the north by Ukattupitiya to be declared the property of the Crown under the Waste Lands Ordinances, Dangahamulahena (road reservation) to be declared the property of the Crown under the Waste Lands Ordinances, Ukattupitiyehena (reservation for channel) belonging to the Crown, Ukattupitiyehena to be declared the property of the Crown under the Waste Lands Ordinances, a road, Dangahamulahena (road reservation) belonging to the Crown, Ukattupitiya to be declared the property of the Crown under the Waste Lands Ordinances, Dangahamulahena (road reservation) to be declared the property of the Crown under the Waste Lands Ordinances, a road, Dangahamulahena (road reservation) to be declared the property of the Crown under the Waste Lands Ordinances, Ukattupitiyehena to be declared the property of the Crown under the Waste Lands Ordinances, Ukattupitiyehena (reservation for channel) belonging to the Crown; on the east and south by the village limit of Galagedara; on the west by the village limit of Tantrigama.



NOTE.—The following lot lying within the above boundaries is excluded from this part of the order, and its extent of 1 rood and 31 perches is not included in the acreage of 2 acres and 39 perches given above:—

Lot.	Name of Land.	Extent, A. R. P.
452½	Ukattupitiyehena (channel reservation)	0 1 31



Surveyor-General's Office,
Colombo, March 19, 1915.

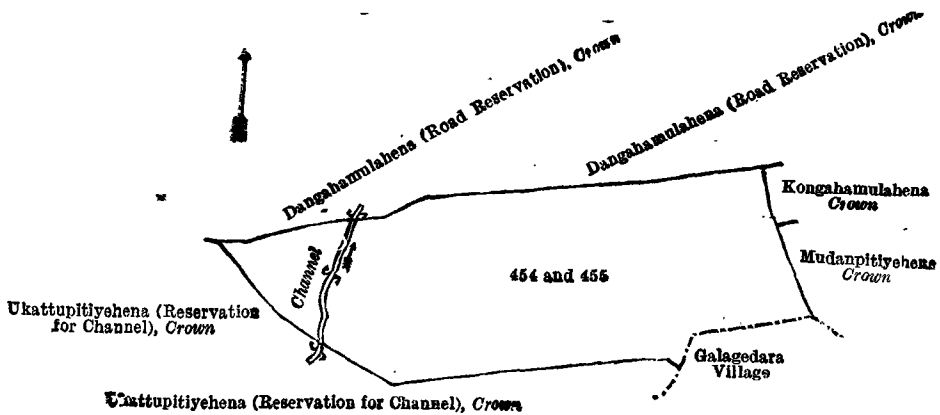
Scale of 8 Chains to an Inch.

G. K. THORNHILL,
for Surveyor-General.

XXIV.—Preliminary plan 1,314.

Lot.	Name of Land.	Extent, A. R. P.
454	Ukattupitiyahena (high jungle)	14 0 39
455	Ukattupitiyehengala (rock)	0 3 10
		15 0 9

and bounded as follows: on the north by Dangahamulahena (road reservation) to be declared the property of the Crown under the Waste Lands Ordinances; on the east by Kongahamulahena sold by the Crown, Mudunpitiyehena sold by the Crown; on the south by the village limit of Galagedara, Ukattupitiyehena (reservation for channel) belonging to the Crown; on the west by Ukattupitiyehena (reservation for channel) claimed by the Crown.



Surveyor-General's Office,
Colombo, March 19, 1915.

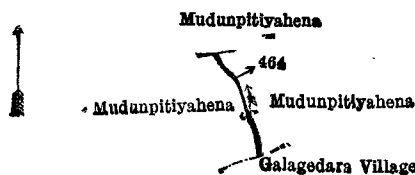
Scale of 8 Chains to an Inch.

G. K. THORNHILL,
for Surveyor-General.

XXV.—Preliminary plan 1,314.

Lot.	Name of Land.	Extent, A. R. P.
464	Channel	0 0 9

and bounded as follows: on the north by Mudunpitiyehena sold by the Crown; on the east by Mudunpitiyehena sold by the Crown; on the south by the village limit of Galagedara; on the west by Mudunpitiyehena sold by the Crown.



Surveyor-General's Office,
Colombo, March 19, 1915.

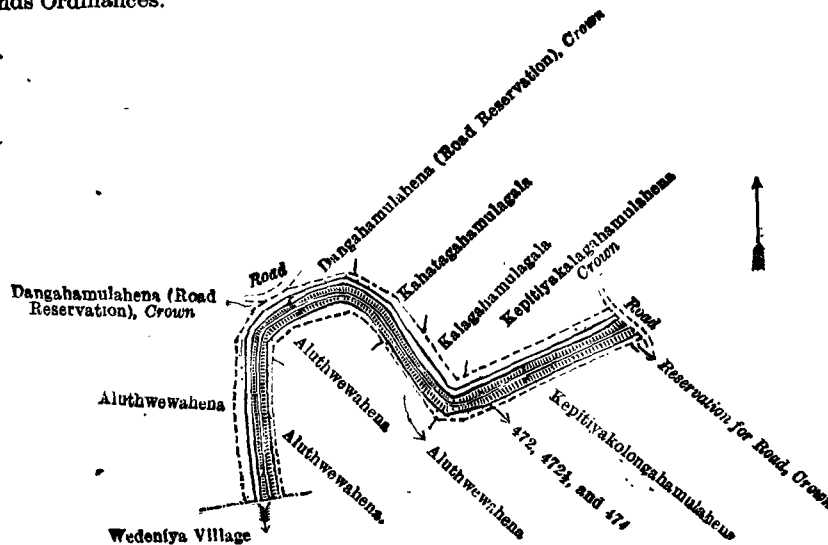
Scale of 8 Chains to an Inch.

G. K. THORNHILL,
for Surveyor-General.

XXVI.—Preliminary plan 1,314.

Lot.	Name of Land.	Extent, A. B. P.
472	Reservation for channel	0 2 23
472½	Do.	1 0 8
474	Channel and bund	1 2 24
		3 1 15

and bounded as follows : on the north by a road, Dangahamulahena (road reservation) to be declared the property of the Crown under the Waste Lands Ordinances, Kahatagahamulagala sold by the Crown, Kalagahamulagala sold by the Crown, Kepitiyakalagahamulahena to be declared the property of the Crown under the Waste Lands Ordinances ; on the east by a road ; on the south by a reservation for road to be declared the property of the Crown under the Waste Lands Ordinances, Kepitiyakolongahamulahena sold by the Crown, Alutwewahena sold by the Crown, the village limit of Wedeniya ; on the west by Alutwewahena sold by the Crown, Dangahamulahena (road reservation) to be declared the property of the Crown under the Waste Lands Ordinances.



Surveyor-General's Office,
Colombo, March 19, 1915.

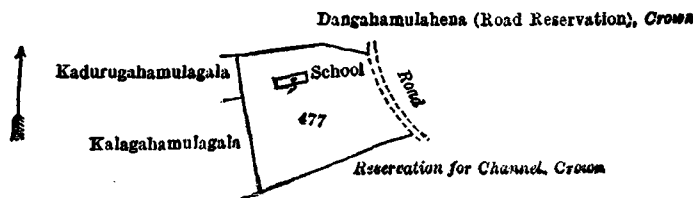
Scale of 8 Chains to an Inch.

G. K. THORNHILL,
for Surveyor-General.

XXVII.—Preliminary plan 1,314.

Lot.	Name of Land.	Extent, A. B. P.
477	Kepitiyakalagahamulahena	2 3 10

and bounded as follows : on the north by Dangahamulahena (road reservation) to be declared the property of the Crown under the Waste Lands Ordinances ; on the east by a road ; on the south by reservation for channel to be declared the property of the Crown under the Waste Lands Ordinances ; on the west by Kalagahamulagala sold by the Crown, Kadurugahamulagala claimed by H. M. Arachchilage Dingiri Banda and another.



Surveyor-General's Office,
Colombo, March 19, 1915.

Scale of 8 Chains to an Inch.

G. K. THORNHILL,
for Surveyor-General.

XXVIII.—Preliminary plan 1,314.

Lot.	Name of Land.	Extent, A. B. P.
479	Channel	0 0 15
480	Reservation for road	0 0 16
		0 0 31

and bounded as follows : on the north by Kepitiyakolongahamulahena sold by Crown, a reservation for channel to be declared the property of the Crown under the Waste Lands Ordinances ; on the east by a road belonging to the Crown ; on the south by the village limit of Wedeniya, Kepitiyakolongahamulahena sold by Crown, the village limit of Wedeniya ; on the west by Kepitiyakolongahamulahena sold by Crown.



Surveyor-General's Office,
Colombo, March 19, 1915.

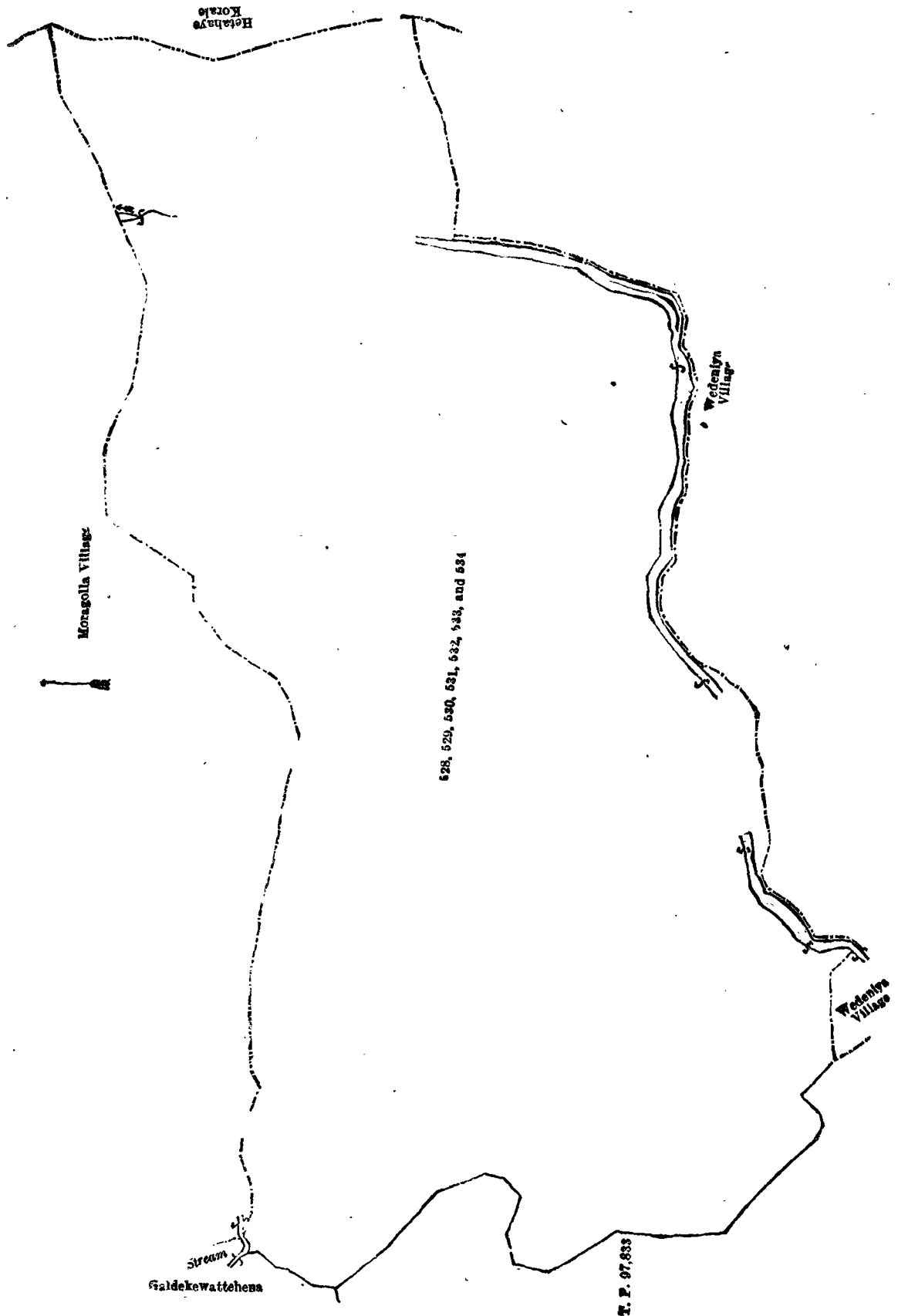
Scale of 8 Chains to an Inch.

G. K. THORNHILL,
for Surveyor-General.

XXIX.—Preliminary plan 1,314.

Lot.	Name of Land.	Extent, A.	R.	P.	Lot.	Name of Land.	Extent, A.	R.	P.
528	Kalugalahena	0	3	12	533	Kandegama Pansalahena	3	2	7
529	Dolukandemukalana (forest)	161	3	11	534	Do.	0	3	25
530	Vatakayapokuna (pokuna and bund)	0	1	26					
531	Kaludiyapokuna (pokuna and bund)	0	3	5					
532	Maligahatenne-ela (stream)	3	2	13					
							171	3	19

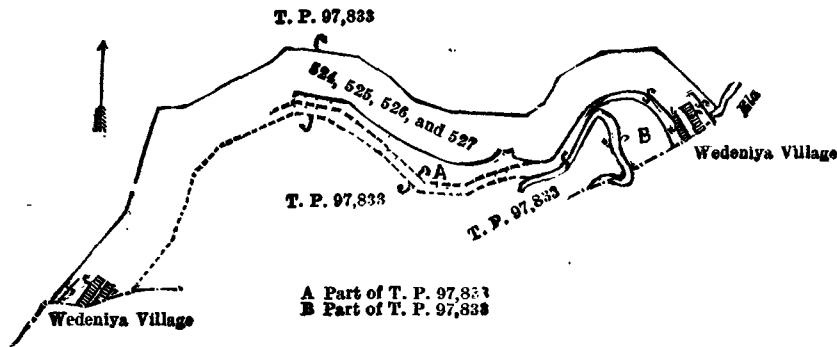
and bounded as follows: on the north by a stream, the village limit of Moragolla; on the east by the boundary of the Hetahaye korale, the village limit of Wedeniya; on the south by the village limit of Wedeniya; on the west by T. P. 97,833, Galdekewatthena to be declared the property of the Crown under the Waste Lands Ordinances.



XXX.—Preliminary plan 1,314.

Lot.	Name of Land.	Extent, A. R. P.	Lot.	Name of Land.	Extent, A. R. P.
524 ..	Reservation for channel	0 1 15	527 ..	Channel	0 0 9
525 ..	Channel and bund ..	1 0 20			
526 ..	Road	0 1 24			1 3 26

and bounded as follows: on the north by T. P. 97,833; on the east by T. P. 97,833, an ela, the village limit of Wedeniya; on the south by the village limit of Wedeniya, T. P. 97,833, the village limit of Wedeniya; on the west by T. P. 97,833.



Surveyor-General's Office,
Colombo, September 10, 1915.

Scale of 4 Chains to an Inch.

G. K. THORNHILL,
for Acting Surveyor-General.

XXXI.—Preliminary plan 1,314.

Lot.	Name of Land.	Extent, A. R. P.	Lot.	Name of Land.	Extent, A. R. P.
341 ..	Nikawattalandakumbura (reservation for road)	0 0 23	408 ..	Reservation for road and channel	0 2 29
341½ ..	Nikawattewelakumbura (reservation for channel and road)	0 0 35	410 ..	Channel and bund	3 2 16
344½ ..	Road	0 0 26	411 ..	Reservation for channel	1 1 20
					6 0 29

and bounded as follows: on the north by the village limit of Moragolla; on the east by Nikawalawelapillewa sold by the Crown (T. P. 313,705), Nikawalalawalakumbura sold by the Crown (T. P. 313,705), Nikawattewelapillewa sold by the Crown (T. P. 313,705), Paluwattewelawatta sold by the Crown (T. P. 311,020), Paluwattewelawatta sold by the Crown (T. P. 310,913), Paluwattewelawatta sold by the Crown (T. P. 311,020), Paluwattewelagala sold by the Crown (T. P. 311,027), Paluwattetekongahamulagala sold by the Crown (T. P. 313,921), Galkotuwekumbura sold by the Crown (T. P. 311,026), Galkotuwepillewa sold by the Crown (T. P. 313,625), Medilindahena sold by the Crown (T. P. 322,827), Medilindahenabagollahena sold by the Crown (T. P. 313,493), Dambagollawatta sold by the Crown (T. P. 322,835), Dambagollahena sold by the Crown (T. P. 323,622), Dalupottadangahamulahena sold by the Crown (T. P. 313,490), Kepptibogahamulahena sold by the Crown (T. P. 313,624), Kahatagahamulahena sold by the Crown (T. P. 324,364), Kepptiyamukalana to be declared the property of the Crown under the Waste Lands Ordinances; on the south by the village limit of Wedeniya; on the west by a road, Dangahamulagalahena sold by the Crown (T. P. 313,981), Meegahamulagalahena sold by the Crown (T. P. 314,655), ela to be declared the property of the Crown under the Waste Lands Ordinances, Meegahamulahena sold by the Crown (T. P. 314,655), Thaladalupottekumbura claimed by Waraddana Ranhamillage Dingirihami and others, Dambagollehena sold by the Crown (T. P. 311,598), Dalupottegalahena sold by the Crown (T. P. 311,516), a channel, a road, Kohombagahamulawatta claimed by H. M. Kapuruhami and others, Ambagahamulawatta sold by the Crown (T. P. 311,382), Iswetiyeiwatta sold by the Crown (T. P. 311,381), channel to be declared the property of the Crown under the Waste Lands Ordinances, Paluwattewelapillewa sold by the Crown (T. P. 311,420), the village limit of Moragolla.

NOTE.—The following lot lying within the above boundaries is excluded from this part of the order, and its extent of 1 rood and 10 perches is not included in the acreage of 6 acres and 29 perches given above:—

Preliminary plan 1,314.


Lot.	Name of Land.	Extent, A. R. P.
409½ ..	Dambagollahena	0 1 10

[For Diagram see page 1089.]

XXXII.—Preliminary plan 1,314.

Lot.	Name of Land.	Extent, A. R. P.
419 ..	Gala (rock)	0 1 32

and bounded as follows: on the north by Webodakumbura claimed by Menikralage Appuhami Ratuhami; on the east by Dalupottewewa to be declared the property of the Crown under the Waste Lands Ordinances, Galagawawatta sold by the Crown (T. P. 311,507); on the south by Galagawawatta sold by the Crown (T. P. 311,507); on the west by Meegahamulagala sold by the Crown (T. P. 324,440).



Surveyor-General's Office,
Colombo, November 10, 1917.

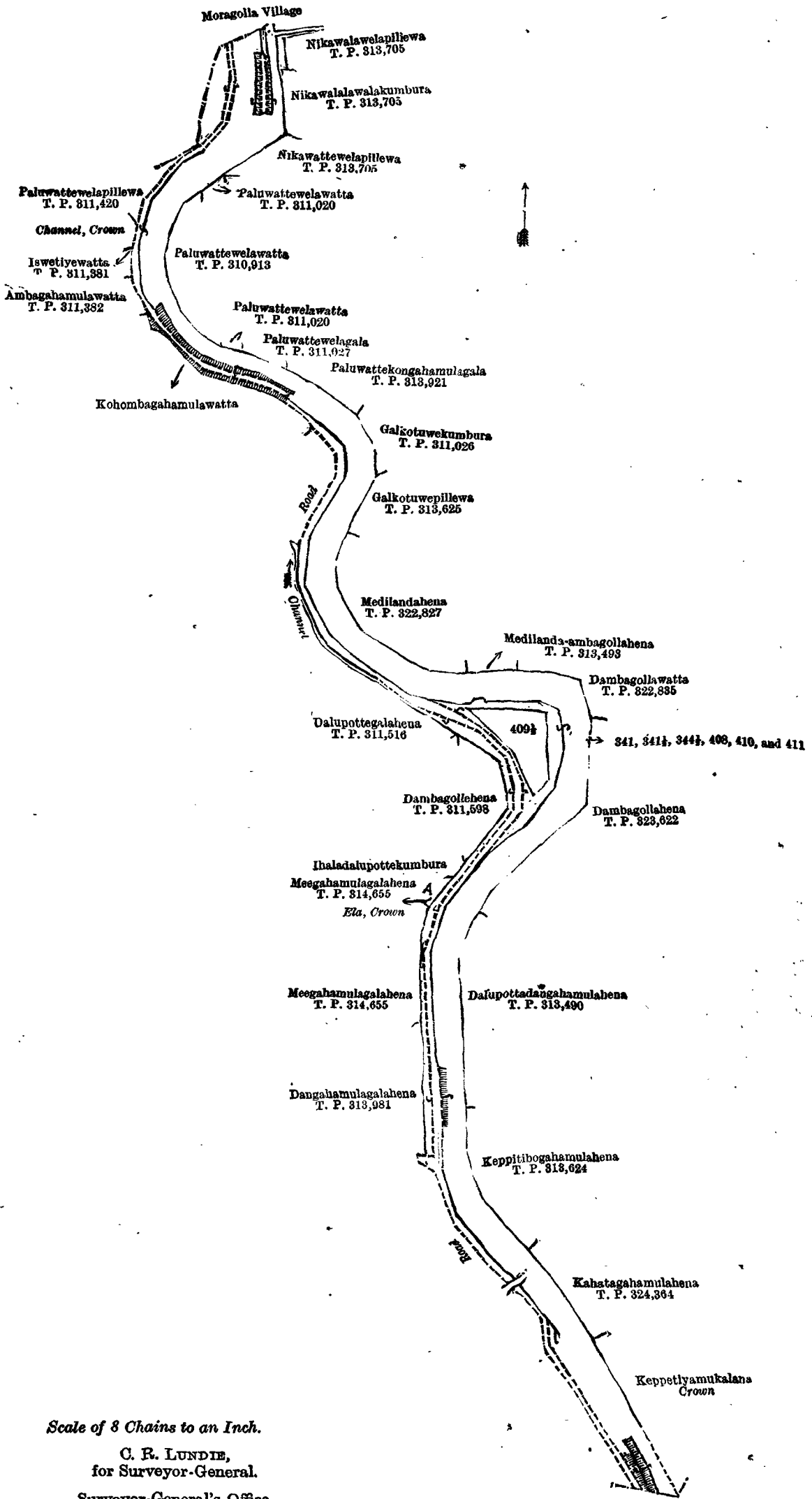
Scale of 8 Chains to an Inch.

C. R. LUNDIE,
for Surveyor-General.

XXXIII.—Preliminary plan 1,314.

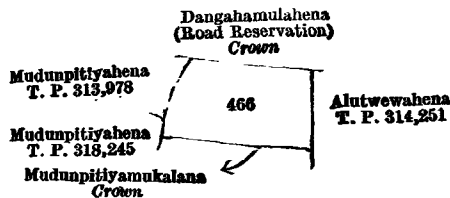
Lot.	Name of Land.	Extent, A. R. P.
466 ..	Mudunpitiyamukalana (irrigation bungalow and premises)	1 3 34

and bounded as follows: on the north by Dangahamulahena (road reservation) to be declared the property of the Crown under the Waste Lands Ordinances; on the east by Alutwewahena sold by the Crown (T. P. 314,251); on the south by Mudunpitiyamukalana to be declared the property of the Crown under the Waste Lands Ordinances; on the west by Mudunpitiyahena sold by the Crown (T. P. 318,245), Mudunpitiyahena sold by the Crown (T. P. 313,978).



Scale of 8 Chains to an Inch.

C. R. LUNDIE,
for Surveyor-General.
Surveyor-General's Office,



Surveyor-General's Office,
Colombo, November 10, 1917.

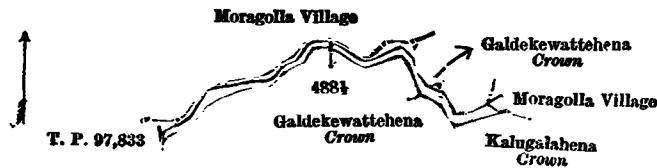
Scale of 8 Chains to an Inch.

C. R. LUNDIE,
for Surveyor-General.

Lot. Name of Land. XXXIV.—Preliminary plan 1,314.

Extent, A. B. P.
0 0 18

488½ .. Stream and bounded as follows: on the north by the village limit of Moragolla, Galdekewattihena to be declared the property of the Crown under the Waste Lands Ordinances; on the east by the village limit of Moragolla; on the south by Kalugalahena to be declared the property of the Crown under the Waste Lands Ordinances, Galdekewattihena to be declared the property of the Crown under the Waste Lands Ordinances; on the west by T. P. 97,833.



Surveyor-General's Office,
Colombo, November 10, 1917.

Scale of 4 Chains to an Inch.

C. R. LUNDIE,
for Surveyor-General.

March 14, 1918.

J. M. DAVIES,
Special Officer.

Kurunegala S. O. No. 2,144.

Order under Section 2 of "The Waste Lands Ordinances of 1897, 1899, 1900, and 1903," declaring Lands to be Crown Property.

In the matter of the lands commonly called or known as Tapasgala (rock), Karawwala (water-hole), &c., situate in the village of Pelawatta, in the Udukaha korale west of the Dambadeni hatpattu of the Kurunegala District, in the North-Western Province, and of "The Waste Lands Ordinances of 1897, 1899, 1900, and 1903."

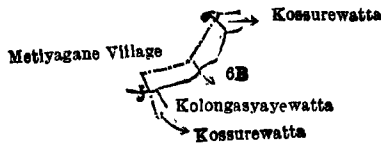
THE notice required by section 1 of "The Waste Lands Ordinances of 1897, 1899, 1900, and 1903," having been duly published in manner prescribed by that section in respect of the above-named lands (*vide* Notice No. 6,333), and no claim having been made to the said lands or to any interest therein within the period of three months from the date specified in the said notice, I, Norman Albert Hampton, Special Officer appointed under section 28 of the said Ordinances, under and by virtue of the powers vested in me in that behalf by section 2 of the said Ordinances, do hereby on this 11th day of April, 1918, order and declare that the said lands, as more fully described herein below, situate in the village of Pelawatta, in the Udukaha korale west of the Dambadeni hatpattu of the Kurunegala District, in the North-Western Province, and shown as lots 6B, 27A, 138, 139, 70A, 122, 123, 124, 125, 126, 127, 128, 130, 131, 132, 133, 134, 135, 137, 1, 1A, 1D, 129, in preliminary plan 550 and in the annexed diagrams, and containing in extent 82 acres 3 roods and 13 perches, are the property of the Crown.

Description of the Lands referred to.

The following lots situated in the village of Pelawatta, in the Udukaha korale west of the Dambadeni hatpattu of the Kurunegala District, in the North-Western Province, as described in the annexed diagrams:—

Lot.	Name of Land.	I.—Preliminary plan 550.	Extent, A. B. P.
6B	Tapasgala (rock)	0 0 12

and bounded as follows: on the north by the village limit of Metiyagane; on the east by Kossurewatta claimed by R. D. H. Jayawardena and others, Kolongasyayewatta sold by Crown; on the south by Kolongasyayewatta sold by Crown, Kossurewatta claimed by R. D. H. Jayawardena and others; on the west by the village limit of Metiyagane.



Surveyor-General's Office,
Colombo, November 23, 1916.

Scale of 4 Chains to an Inch.

G. K. THORNHILL,
for Surveyor-General.

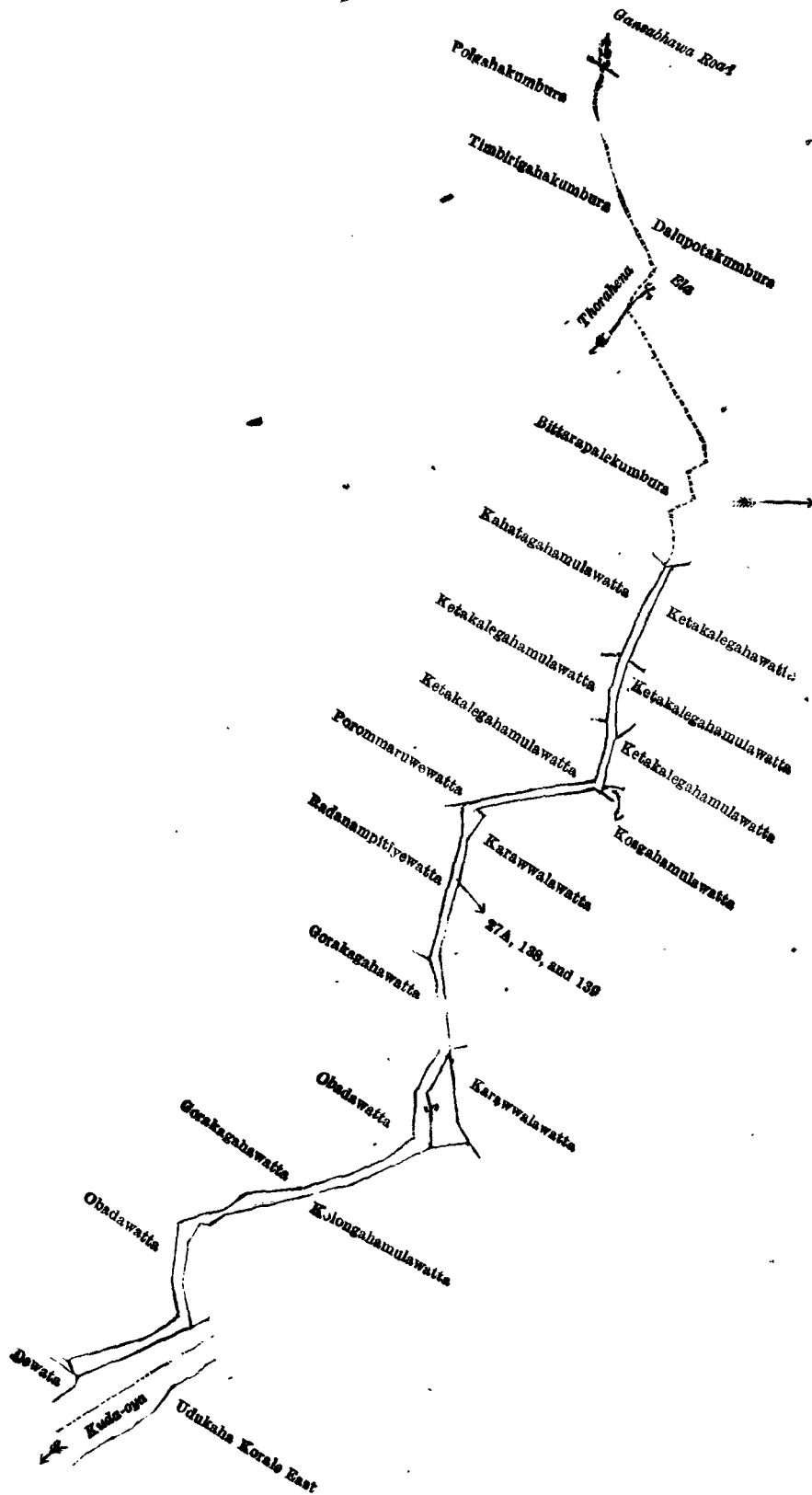
Lot.	Name of Land.
27A	Karawwala (water-hole)
138	Footpath
139	Gansabhawa road

II.—Preliminary plan 550.

Extent, A. B. P.
0 0 18
0 0 9
0 2 6

0 2 33

and bounded as follows: on the north by Dalupotekumbura claimed by Lokurallage Menikhami, Ketakelegahawatta claimed by Patirennhelage Ranhamy and others, Ketakelegahamulawatta claimed by Patirennhelage Menuhamy and others, Ketakelegahamulawatta sold by Crown, Kogahamulawatta sold by Crown, Karawwalawatta claimed by Crown, Kolongahamulawatta claimed by Samaratunga Rendenu Appuhemillage Juwanis Appuhamy and others; on the east by the Kuda-oya (the boundary of Udukaha korale east; on the south by dawa (pathway) belonging to the Crown Obadawatta claimed by Samaratunga Rendenu Appuhamillage Volunappuhamy, Gorakegahawatta claimed by Golahela Naidelage Singho Naide and others, Obadawatta claimed by Samaratunga Rendenu Appuhamillage Velunappuhamy, Gorakagahawatta claimed by Golahela Naidelage Singho Naide and others, Radenampitiyewatta claimed by Siurallage Kapuruhamy, Porommaruwewatta claimed by Patirannahelage Ranhamy and others, Ketakelegahamulawatta sold by Crown, Ketakelegahamulawatta claimed by Patirannahelage Menikrala, Kahatagahamulawatta claimed by ditto, Bittarapalekumbura claimed by Patirennhelage Menikrala and others, Timbirigahakumbura claimed by Patirennhelage Menuhamy and others, Polgahakumbura claimed by ditto; on the west by the Gansabhawa road.



Surveyor-General's Office,
Colombo, November 23, 1916.

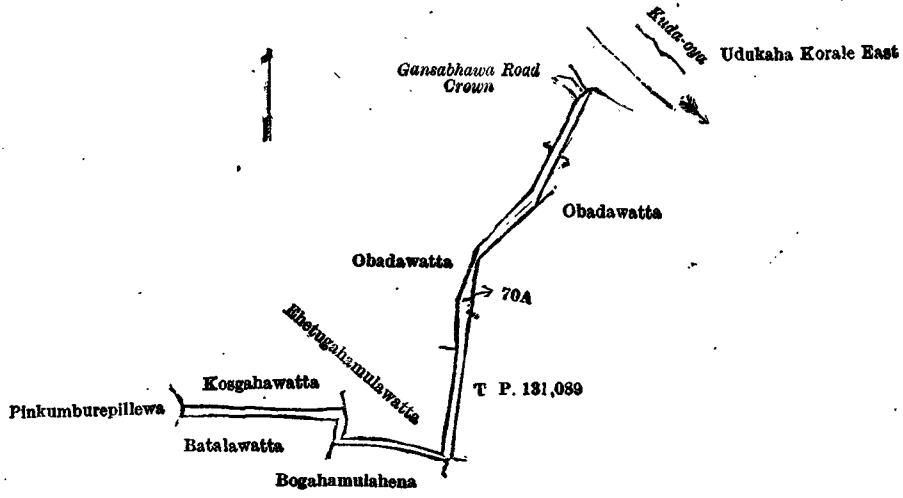
Scale of 4 Chains to an Inch.

G. K. THORNHILL,
for Surveyor-General.

III.—Preliminary plan 550.

Lot.	Name of Land.	Extent, A. R. P.
70A	Dewata (pathway)	0 0 35

and bounded as follows : on the north by Kosgahawatta claimed by Bogoda Lekamalage Punchirala, Ehatugahamulawatta sold by Crown, Obadawatta claimed by S. R. Wellun Appuhami, Gansabhawa road claimed by the Crown, the Kuda-oya (the boundary of Udukaha korale east); on the east by Obadawatta claimed by S. R. Wellun Appuhami, T. P. 131,089; on the south by Bogahamulahena claimed by Crown, Batalawatta sold by Crown; on the west by Pinkumburepillewa claimed by the trustees of Pelawatta Pansala.



Surveyor-General's Office,
Colombo, November 23, 1916.

Scale of 4 Chains to an Inch.

G. K. THORNHILL,
for Surveyor-General.

Lot.	Name of Land.	IV.—Preliminary plan 550.	Extent, A. R. P.
122	Part of Kuda-oya		6 2 37

and bounded as follows : on the north by the boundary of Udukaha korale north ; on the east by the boundary of Udukaha korale east (part of Kuda-oya) ; on the south by the boundary of Udukaha korale east (part of the Kuda-oya); the village limit of Kossure ; on the west by the Gansabhawa road, Muththettuawatta claimed by Crown, an ela, Otarawatta claimed by Crown, Thurahena claimed by Crown, Therahenewatta claimed by Patirennhelage Dingiri Banda and others, Thora-hene-ela, Durayamullawatta claimed by Crown, Welikannewatta claimed by Bogdalekemalage Ausadahamy and others, Welikannewatta claimed by Crown, Totillagollewatta claimed by Crown, Ketakalagahamulawatta sold by Crown, Bogahamulahena claimed by Crown, T. P. 131,089, Obadawatta claimed by Samaratunga Randeni Appuhamilage Vellun Appuhamy, the Gansabhawa road, Kolongahamulawatta claimed by Samaratunga Randeni Appuhamilage Juwanis Appuhamy and others, Karawwalawatta claimed by Crown, Galwalehena (reservation for Kuda-oya) claimed by the Crown, part of Lolakada-ela.

[For Diagram see page 1093.]

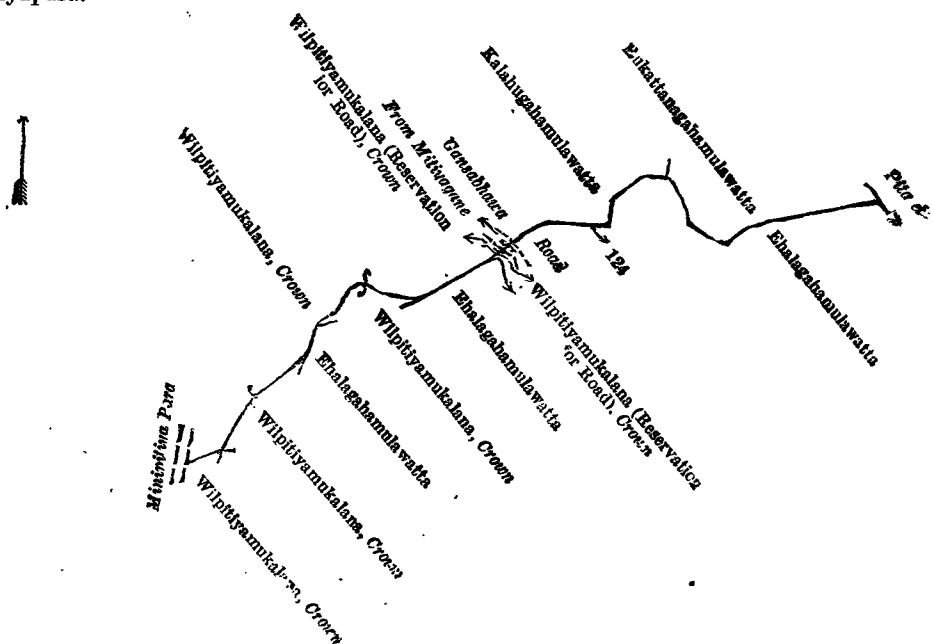
Lot.	Name of Land.	V.—Preliminary plan 550.	Extent, A. R. P.
123	Pita-ela		0 1 25

and bounded as follows : on the north by T. P. 145,022, Kolongasyayewatta (private), Kolongasyayeowita claimed by A. P. Gunatileke, Kolongasyayewattekumbura claimed by A. P. Gunatileka, Wewakumbura claimed by Kapuruhamy, Wekandewatta claimed by Mudiyansele Ranhamy and another, Asweddumekumburepillewa claimed by Abeysekera Wannaku Arachchige Abaran Appuhamy, Dorakadakumbura claimed by Simon Appu, Kongahakumbura claimed by M. Appuhamy, Galahitiyawekumburapillewa claimed by S. R. Velun Appuhamy, Karandagahakumbura claimed by S. Kapuruhamy, Bakmigahakumbura claimed by Herat Mudiyansele Silindu Etana, Wattaliyaddekumbura claimed by P. Mudalihamy and others ; on the east by an ela ; on the south by Dalupotakumbura claimed by Lokurallage Menikhamy, Madagahawatta claimed by Patirennhelage Mena Hamy, *ex-Arachchi*, Siyambalagahawatta claimed by Siurallage Kapuruhamy and others, Imbulgahamulawatta sold by Crown ; on the west by Malgahamulawatta sold by Crown, Ehala-gahamulawatta claimed by Crown, Rukattenagahamulawatta sold by Crown, Kalahugahamulawatta claimed by Crown, Kalahengahamulahena claimed by Crown, Kongahawatta claimed by Abeysekera Wannaku Arachchige Abaran Appu, Wewagawawatta *alias* Bulugahawatta claimed by Pelawatta Mudiyansele Ranhamy and another, Kolongasyayewatta (private).

[For Diagram see page 1094.]

Lot.	Name of Land.	VI.—Preliminary plan 550.	Extent, A. R. P.
124	Ela		0 0 28

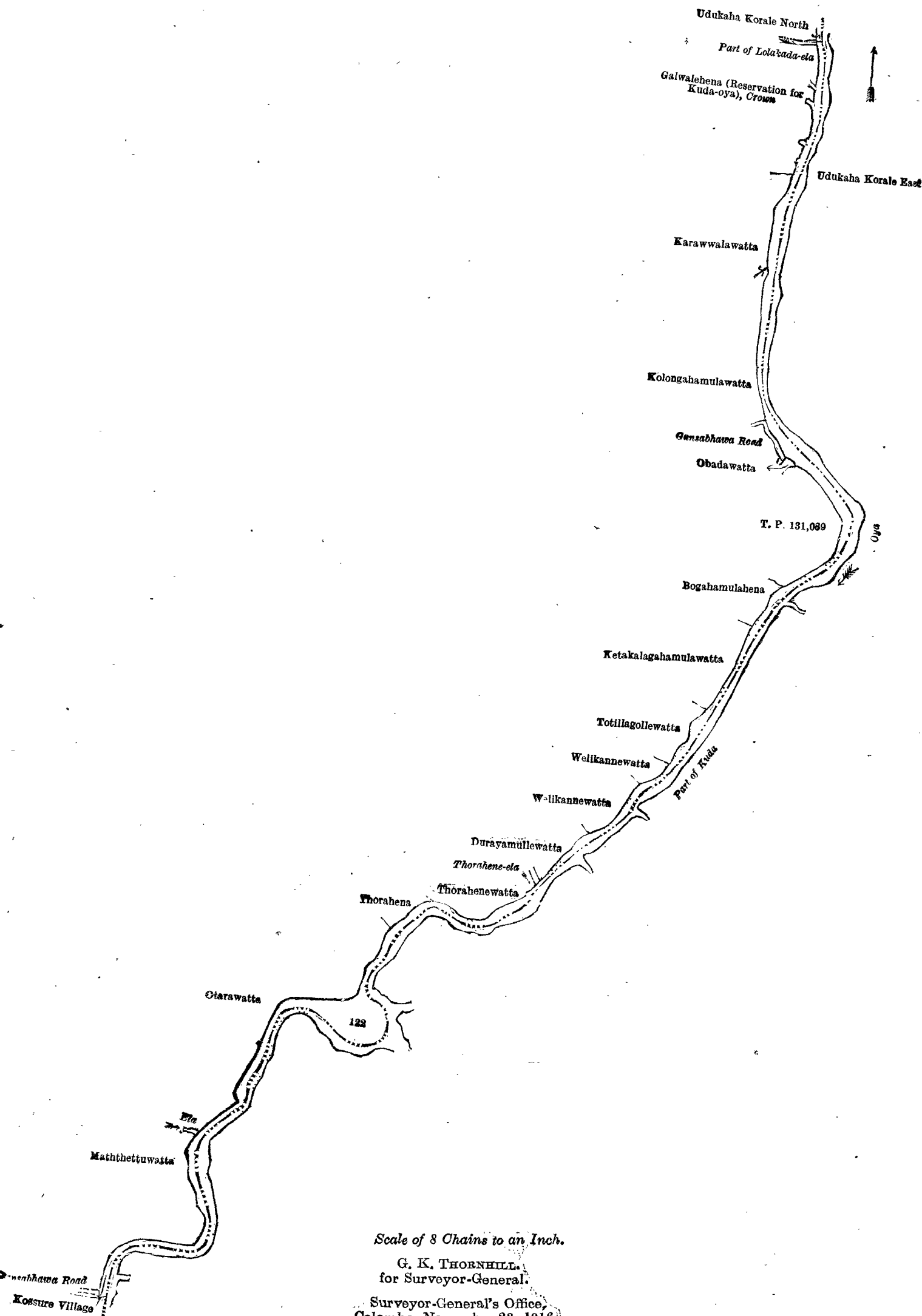
and bounded as follows : on the north by Wilpitiyamukalana claimed by the Crown, Wilpitiyamukalana (reservation for road) claimed by the Crown, Kalahugahamulawatta claimed by Crown, Rukkattanagahamulawatta sold by Crown ; on the east by Pita-ela ; on the south by Ehalagahamulawatta claimed by Crown, Wilpitiyamukalana (reservation for road) claimed by the Crown, Ehalagahamulawatta sold by Crown, Wilpitiyamukalana claimed by the Crown ; on the west by the Minipitiyapara.



Surveyor-General's Office,
Colombo, November 23, 1916.

Scale of 4 Chains to an Inch.

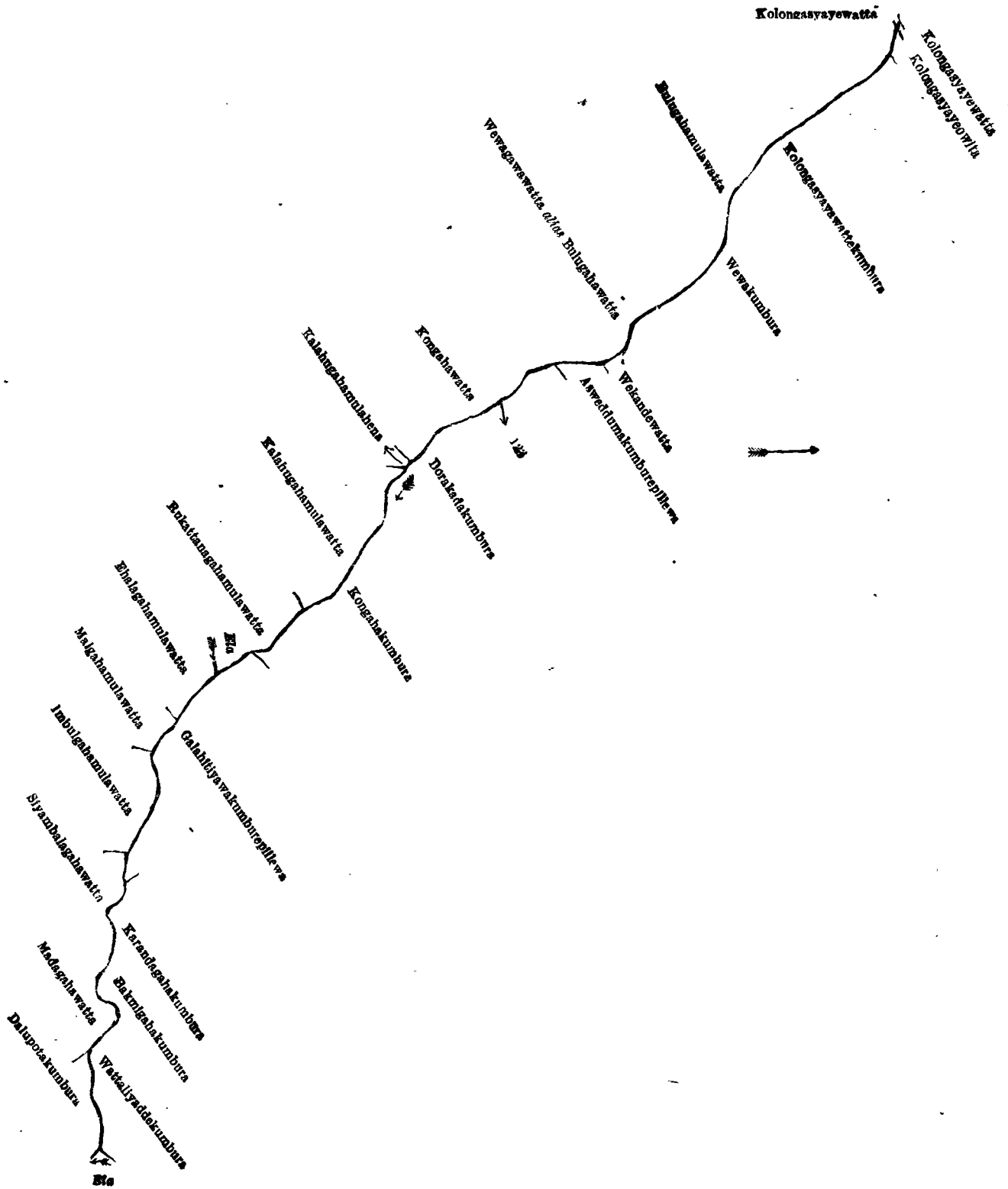
G. K. THORNHILL,
for Surveyor-General.



Scale of 8 Chains to an Inch.

G. K. THORNHILL,
for Surveyor-General.

Surveyor-General's Office,
Colombo, November 23, 1916.



Surveyor-General's Office,
Colombo, November 23, 1916.

Scale of 4 Chains to an Inch.

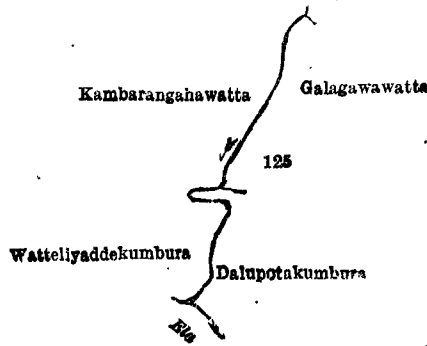
G. K. THORNHILL,
for Surveyor-General.

Lot. Name of Land.
125 Ela

VII.—Preliminary plan 550.

Extent, A. B. P.
0 0 10

and bounded as follows: on the north by Kamarangahawatta claimed by Mudalihamy and others; on the east by Galagawawatta claimed by John Vidane, Dalupotakumbura claimed by Lokurallage Menikhamy; on the south by an ela; on the west by Watteliyaddekumbura claimed by P. Mudalihamy and others, Kamarangahawatta claimed by ditto.



Surveyor-General's Office,
Colombo, November 23, 1916.

Scale of 4 Chains to an Inch.

G. K. THORNHILL,
for Surveyor-General.

Lot.	Name of Land.
126	Thorahena-ela

VIII.—Preliminary plan 550.

Extent, A. R. P.
0 3 23

and bounded as follows: on the north by an ela, Dalupotakumbura claimed by Lokurallage Menikhamy, Biththarapelekumbura claimed by Patirannehelage Menikcala and others, Malichohakumbura claimed by Patirannahelage Kiri Mudiyanse, Galmullekumbura claimed by Galahela Naidelage Singho Naide and others, Kumbukzahapitiyekumbura claimed by Siurallage Kapuruhamy, Kumbukzahapitiyekumbura claimed by Galahela Naidelage Singho Naide and others, Kanuketiye-kumbura claimed by Patirannehelage Menuhamy and others; on the east by Pelawatta Pansala, Muruttagalakumbura claimed by Patirannehelage Menuhamy and others, Ihalaelaparakumbura claimed by Patirannahelage Menuhamy, *ex-Arachchi*, Pahalakumbura claimed by Bogoda Lokumalage Punchirala and others, Welikannawatta claimed by Bogoda Lokumalage Ausadhamy and others, Durayemullewatta claimed by Crown; on the south by the Kuda-oya (the boundary of Udukaha korale east); on the west by Thorahenawatta claimed by Patirannehelage Dingiri Banda and others, Thorahenawatta claimed by Crown, Thorahena claimed by Patirannehelage Menuhamy, *ex-Arachchi*, Kumbukzahapitiyekumbura claimed by Eldeni Patirannahelage Punchirala and others, Thorahenepillewa claimed by Patirannahelage Menuhamy, *ex-Arachchi*, Kumbukzahapitiyekumbura claimed by Eldeni Patirannahelage Punchirala and others, Thorahenepillewa claimed by Patirannehelage Menuhamy, *ex-Arachchi*, Kumbukzahapitiyekumbura claimed by Eldeni Patirannahelage Punchirala and others, Kanuketiye-kumbura claimed by Eldeni Patirannahelage Punchirala and others, Kumbukzahapitiyekumbura claimed by Goralhela Naidelage Singho Naide and others, Malichohakumbura claimed by Patirannahelage Mudalihamy, Malichohakumbura claimed by Patirannahelage Kiri Mudiyanse, Timbirigahakumbura claimed by Patirannahelage Menuhamy and others, Dalupotakumbura claimed by Lokurallage Menikhamy.

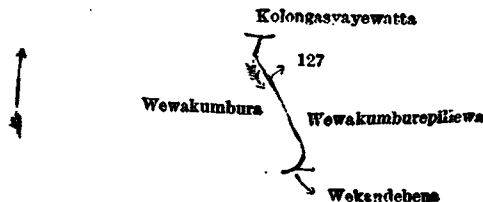
[For Diagram see page 1096.]

Lot.	Ela	Name of Land.
127	Ela	

IX.—Preliminary plan 550.

Extent, A. R. P.
0 0 4

and bounded as follows: on the north by Kolongasvayewatta sold by Crown; on the east by Wewakumburepillewa sold by Crown; on the south by Wekandehena claimed by Mudiyanse Rahnhamy and another; on the west by Wewakumbura claimed by Kapuruhamy.



Surveyor-General's Office,
Colombo, November 23, 1916.

Scale of 4 Chains to an Inch.

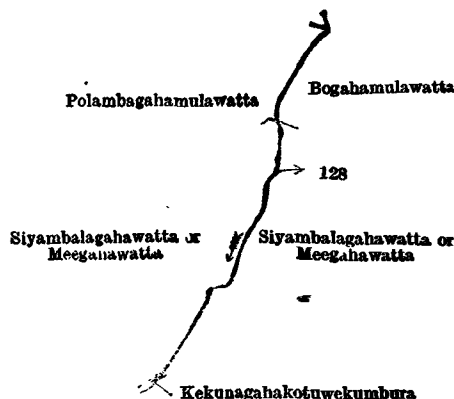
G. K. THORNHILL,
for Surveyor-General.

Lot.	Name of Land.
128	Thorahena-ela

X.—Preliminary plan 550.

Extent, A. R. P.
0 0 11

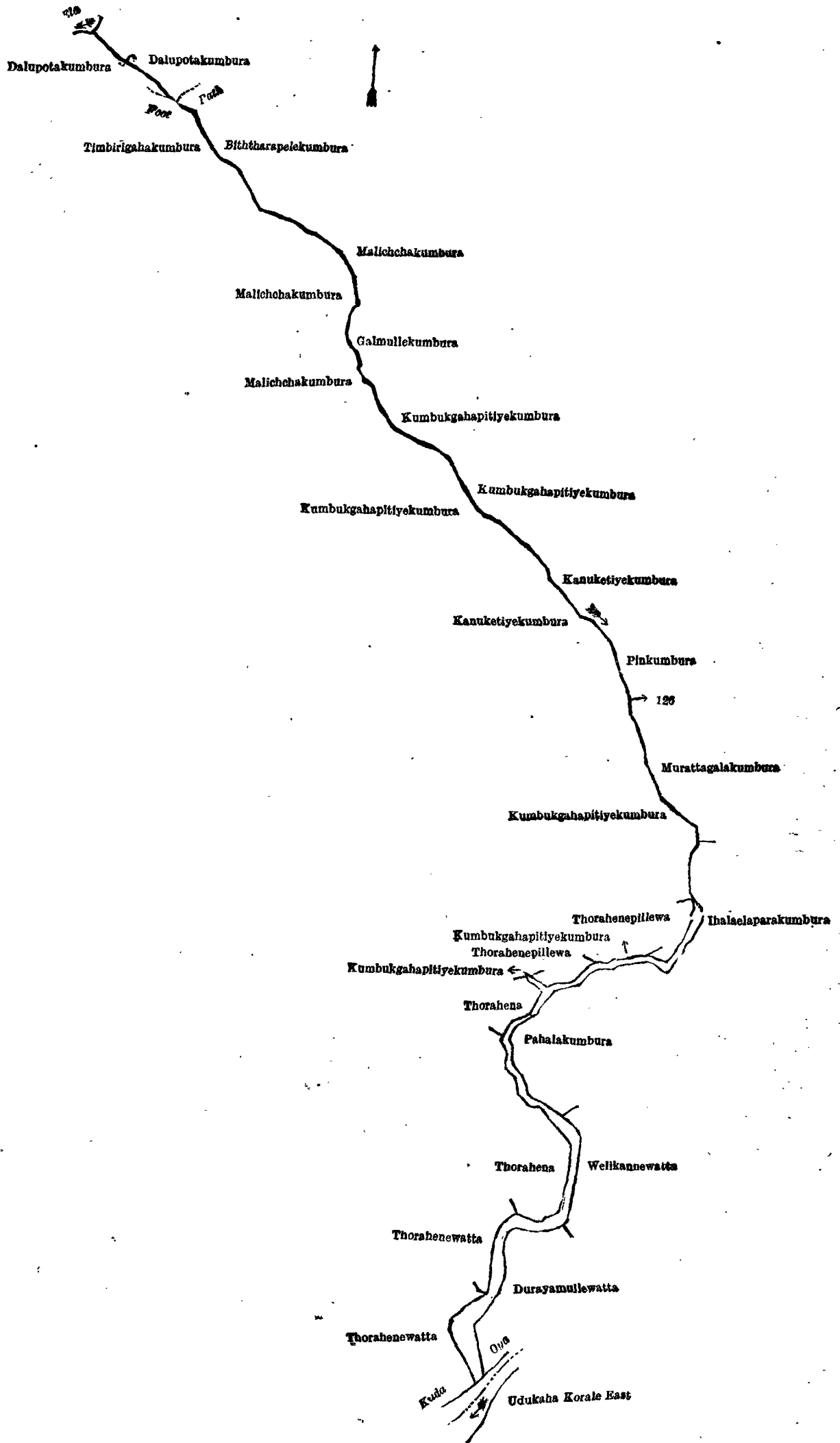
and bounded as follows: on the north by Polambaghamulawatta sold by Crown, Bogahamulawatta claimed by Crown; on the east by Siyambalagahawatta or Meegahawatta claimed by S. Kapuruhamy; on the south by Kekunagahakotuwekumbura claimed by Sewrallage Kapuruhamy; on the west by Siyambalagahawatta or Meegahawatta claimed by S. Kapuruhamy, Polambaghamulawatta sold by Crown.



Surveyor-General's Office,
Colombo, November 23, 1916.

Scale of 4 Chains to an Inch.

G. K. THORNHILL,
for Surveyor-General.



Lot.	Name of Land.	XI.—Preliminary plan 550.	Extent, A. R. P.
130 .. Ela	0 0 16

and bounded as follows : on the north by Ettambagahakumbura claimed by K. Hendrick Appuhamy and others ; on the east by Muththettuwa *alias* Otarawatta claimed by Crown, the Kuda-oya (the boundary of Udukaha korale east) ; on the south by Muththettuwa claimed by Crown ; on the west by Karakumburepillewa claimed by Crown.



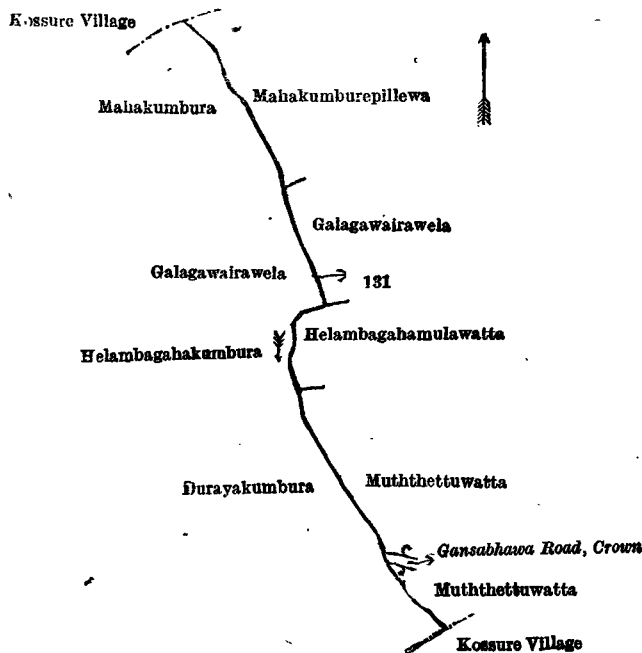
Surveyor-General's Office,
Colombo, November 23, 1916.

Scale of 4 Chains to an Inch.

G. K. THORNHILL,
for Surveyor-General.

Lot.	Name of Land.	XII.—Preliminary plan 550.	Extent, A. R. P.
131 .. Ela	0 0 22

and bounded as follows : on the north by the village limit of Kossure ; on the east by Mahakumburepillewa claimed by Crown, Galagawairawela claimed by Eldeni Patirannahelage Bandirala and others, Helambagahamulawatta sold by Crown, Muththettuwa claimed by Crown, the Gansabhawa road claimed by the Crown, Muththettuwa claimed by Crown ; on the south by the village limit of Kossure ; on the west by Durayakumbura claimed by Don Charles Ranatunga Appuhamy, Helambagahakumbura claimed by Wahumpurainne Jantuwa of Mutugala, Galagawairawela claimed by Eldeni Patirannahelage Bandirala and others, Mahakumbura claimed by Eldeni Patirannahelage Panchirala and others.



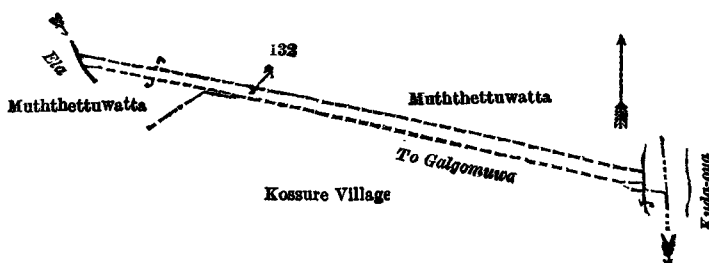
Surveyor-General's Office,
Colombo, November 23, 1916.

Scale of 4 Chains to an Inch.

G. K. THORNHILL,
for Surveyor-General.

Lot.	Name of Land.	XIII.—Preliminary plan 550.	Extent, A. R. P.
132 .. Gansabhawa road	0 1 12

and bounded as follows : on the north by Muththettuwa claimed by Crown ; on the east by the Kuda-oya (the boundary of Udukaha korale east) ; on the south by the village limit of Kossure, Muththettuwa claimed by Crown ; on the west by an ela.




Surveyor-General's Office,
Colombo, November 23, 1916.

Scale of 4 Chains to an Inch.

G. K. THORNHILL,
for Surveyor-General.

Lot. Name of Land. XIV.—Preliminary plan 550. Extent, A. R. P.
 133 .. Dewata (pathway) 0 0 14
 and bounded as follows: on the north by Katuwewatta claimed by Crown; on the east by Denukeyakumbura claimed by K. Hendrick Appu and others; on the south by Batalahena claimed by Crown; on the west by the village limit of Kossure.



Surveyor-General's Office,
 Colombo, November 23, 1916.

Scale of 4 Chains to an Inch.

G. K. THORNHILL,
 for Surveyor-General.

Lot. Name of Land. XV.—Preliminary plan 550. Extent, A. R. P.
 134 .. Path 0 0 5
 and bounded as follows: on the north by Kossurewatta claimed by R. D. H. Jayawardena and others; on the east by Kolongasyayewatta sold by Crown; on the south by Kolongasyayewatta sold by Crown, Kossurewatta claimed by R. D. H. Jayawardena and others; on the west by the village limit of Metiyagane, Kossurewatta claimed by R. D. H. Jayawardena and others, Kolongasyayewatta sold by Crown.



Surveyor-General's Office,
 Colombo, November 23, 1916.

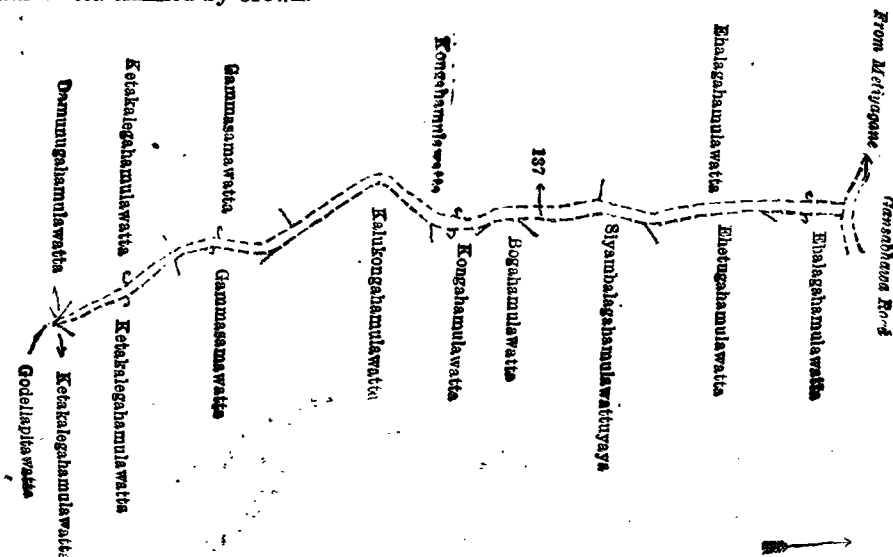
Scale of 4 Chains to an Inch.

G. K. THORNHILL,
 for Surveyor-General.

Lot. Name of Land. XVI.—Preliminary plan 550. Extent, A. R. P.
 135 .. Gansabhawa road 1 1 39
 and bounded as follows: on the north by Kolongasyayewatta sold by Crown, Bulugahamulawatta sold by Crown, Kongahamulawatta sold by Crown, Kalahugahamulawatta claimed by Crown, Kalahugahamulawatta claimed by Crown, Ehalagahamulawatta claimed by Crown, Malgahamulawatta sold by Crown, Imbulgahamulawatta sold by Crown, Siyambalagahawatta claimed by Siurallage Kapuruhamy and others, Madagahawatta claimed by Patirannahelage Menuhamy, ex-Arachchi; on the east by a footpath, Polgahakumbura claimed by Patirannahelage Menuhamy and others; on the south by Madugahawatta claimed by Patirannahelage Menuhamy, ex-Arachchi, Kosgahawatta sold by Crown, Ehatugahamulawatta sold by Crown, Ehalagahamulawatta claimed by Crown, Ehalagahamulawatta sold by Crown, Wilpitiye-mukalana (reservation for Gansabhawa road) claimed by the Crown, Kolongasyayewatta sold by Crown; on the west by the village limit of Metiyagane.

[For Diagram see page 1099.]

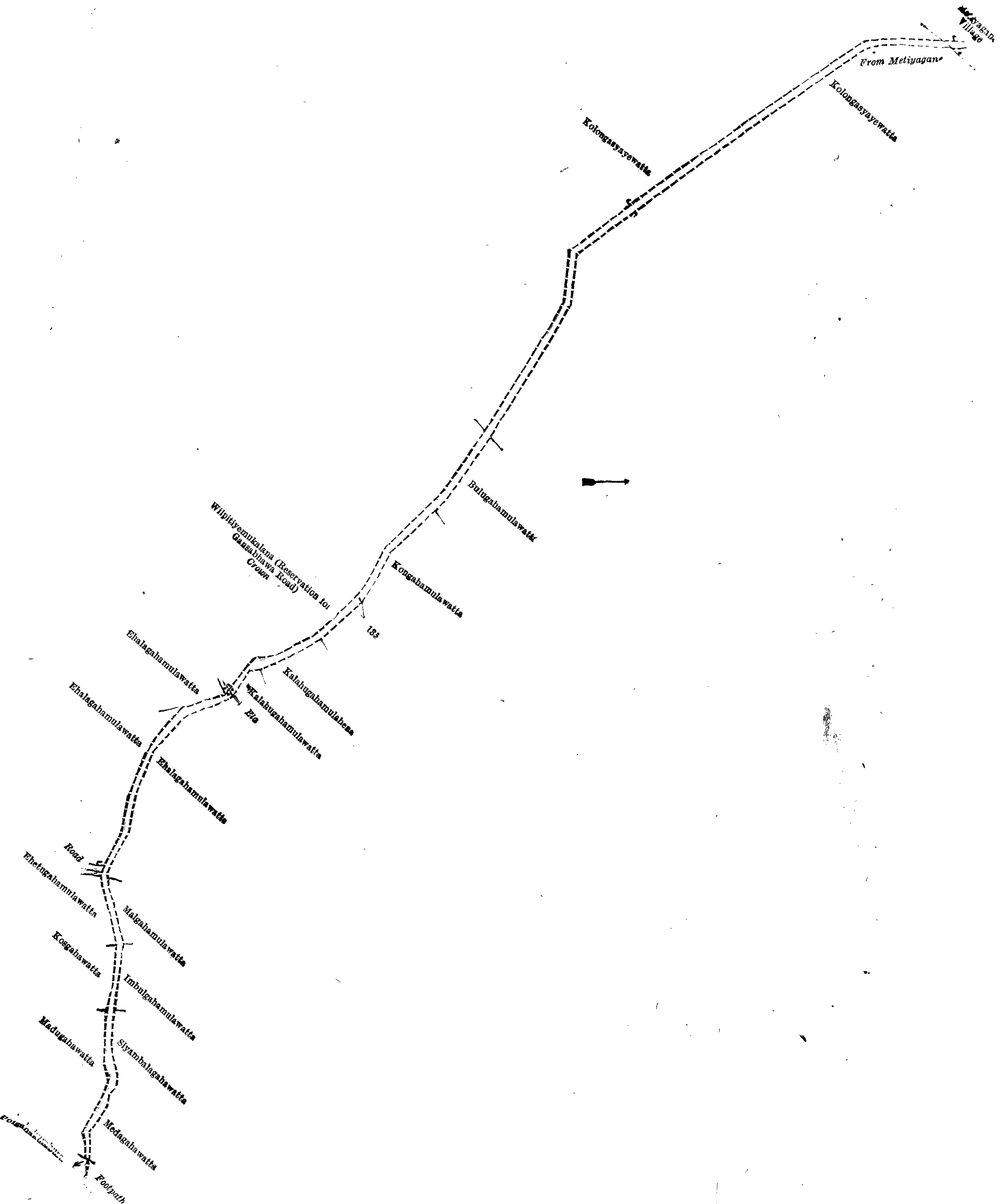
Lot. Name of Land. XVII.—Preliminary plan 550. Extent, A. R. P.
 137 .. Road 0 1 16
 and bounded as follows: on the north by the Gansabhawa road; on the east by Ehalagahamulawatta claimed by Crown, Ehetugahamulawatta sold by Crown, Siyambalagahamulawattayaya claimed by S. Kapuruhamy and others, Bogahamulawatta sold by Crown, Kongahamulawatta claimed by Crown, Kalukongahamulawatta claimed by Crown, Gammamawatta sold by Crown, Ketakelagahamulawatta claimed by Crown, Ketakelagahamulawatta claimed by Egdalekamalage Punchirala; on the south by Gedellapitawatta sold by Crown; on the west by Damunugahamulawatta sold by Crown, Ketakelagahamulawatta claimed by Crown, Gammamawatta sold by Crown, Kongahamulawatta claimed by Crown, Ehalagahamulawatta claimed by Crown.



Surveyor-General's Office,
 Colombo, November 23, 1916.

Scale of 4 Chains to an Inch.

G. K. THORNHILL,
 for Surveyor-General.



Surveyor-General's Office,
Colombo, November 23, 1916.

Scale of 4 Chains to an Inch.

G. K. THORNHILL,
for Surveyor-General.
C 7

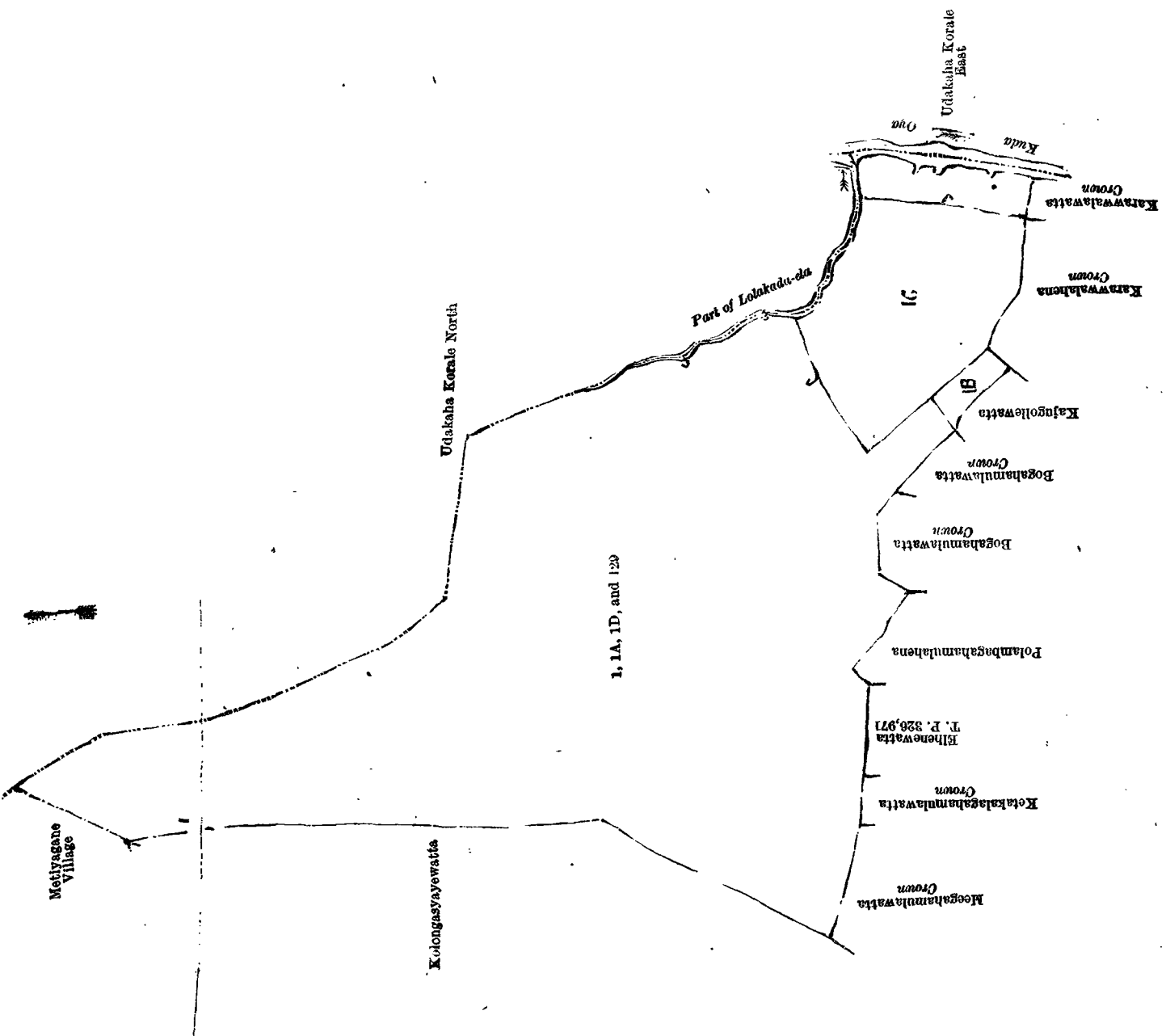
XVIII.—Preliminary plan 550.

Lot.	Name of Land.	Extent, A. R. P.	Lot.	Name of Land.	Extent, A. R. P.
1	Mellakandemukalana	.. 67 0 10	129	Part of Lalakada-ela	.. 0 1 9
1A	Bogahamulahena	.. 1 3 2			
1D	Galwalehena (reservation for Kuda- oya)	.. 1 3 10			70 3 31

and bounded as follows : on the north by the village limit of Metiyagane, the boundary of Udukaha korale north ; on the east by the boundary of Udukaha korale north, part of Lolakada-ela (the boundary of Udukaha korale north), Kuda-oya (the boundary of Udukaha korale east) ; on the south by Karawwalawatta and Karawwalahena belonging to the Crown, Kajugallewatta sold by the Crown, Bogahamulawatta belonging to the Crown, Polambagahamulahena sold by the Crown, Elhenawatta sold by the Crown (T. P. 326,971), Ketakalagahamulawatta belonging to the Crown, Meegahamulawatta belonging to the Crown ; on the west Kolongasyawatta (private).

NOTE.—The following lots lying within the above boundaries are excluded from this part of this order, and their aggregate acreage of 10 acres 1 rood and 6 perches is not included in the acreage of 70 acres 3 roods and 31 perches given above :—

Lot.	Name of Land.	Preliminary plan 550.		Extent, A. R. P.
1B	Kajukelehena	0 2 20
1C	Galwalehena	9 2 26
				<u>10 1 6</u>



Surveyor-General's Office,
Colombo, January 28, 1918.

Scale of 8 Chains to an Inch.

C. R. LUNDIE,
for Surveyor-General.

April 11, 1918. N. A. HAMPTON,
Special Officer.

Kurunegala S. O. No. 2,145.

Order under Section 4, Sub-section (1), of "The Waste Lands Ordinances of 1897, 1899, 1900, and 1903."

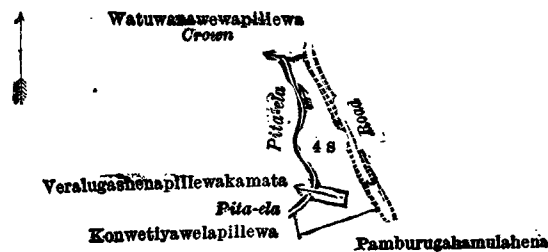
In the matter of the land commonly called or known as Veralugashenapillewa, situate in the village of Bowatta, in the Kinyama korale of the Katugampola hatpattu of the Kurunegala District, in the North-Western Province, and of "The Waste Lands Ordinances of 1897, 1899, 1900, and 1903."

WHEREAS in pursuance of section 1 of the said Ordinances it was duly declared and notified on the 11th day of September, 1914, that if no claim to the land commonly called or known as Veralugashenapillewa, situate in the village of Bowatta, in the Kinyama korale of the Katugampola hatpattu of the Kurunegala District, in the North-Western Province, containing in extent 1 acre and 13 perches, and shown as lot 4s in preliminary plan 1,452 and in the annexed diagram, was made to John Murray Davies, Special Officer appointed under section 28 of the said Ordinances, within the period of three months from the date specified in the said notice, such land would be declared the property of the Crown, and dealt with on account of the Crown (*vide* Notice No. 5,329):

And whereas (1) Adikari Mudianselage Kaluhamy, (2) ditto Ukku Menika made claim thereto, and Howard Orme Fox, Special Officer appointed under section 28 of the said Ordinances, made due inquiry into such claim, and whereas the said claimants and the said Howard Orme Fox, Special Officer, with the consent of His Excellency the Governor, came to an agreement in writing dated the 2nd day of November, 1916, concerning the said land, under section 4, sub-section (1), of the said Ordinances, whereby it was agreed that (a) Adikari Mudiyanselege Kiri Bandappuhamy, (b) ditto Appuhamy, and (c) ditto Ukku Menika, should be declared in the proportion of $\frac{2}{3}$ to the said (a) and (b) claimants, and $\frac{1}{3}$ to the said (c) claimant, the purchasers of the said land upon payment on or before the 2nd day of February, 1917, to the Government Agent at Kurunegala, or to the Treasury Officer at Chilaw, or to the Settlement Officer, of a sum of Rupees Seventeen and Cents Thirty only (Rs. 17.30), as the purchase amount of the said land, and whereas the said amount has been duly paid, the said (a) Adikari Mudiyanselege Kiri Bandappuhamy, (b) ditto Appuhamy, and (c) ditto Ukku Menika, are hereby, in pursuance of the agreement aforementioned, declared to be the purchasers, in the aforementioned proportions of the said land, as more fully described herein below.

Description of the Land referred to.

The land commonly called or known as Veralugashenapillewa, situated in the village of Bowatta, in the Kinyama korale of the Katugampola hatpattu of the Kurunegala District, in the North-Western Province, containing in extent 1 acre and 13 perches, shown as lot 4s in preliminary plan 1,452 and in the annexed diagram; and bounded as follows: on the north by Watuwawewapillewa to be declared the property of the Crown under the Waste Lands Ordinances; on the east by a road; on the south by Pamburugamahulahena sold to Adikari Mudiyanselege Kaluhamy under the Waste Lands Ordinances; on the west by Konwetiawelapillewa sold to Adikari Mudiyanselege Herathamy and others under the Waste Lands Ordinances, the Pita-ela (private), Veralugashenapillewakamata (private), the Pita-ela (private).



Surveyor-General's Office,
Colombo, January 9, 1918.

Scale of 8 Chains to an Inch.

C. R. LUNDIE,
for Surveyor-General.

March 6, 1918.

J. M. DAVIES,
Special Officer.

Kurunegala S. O. No. 2,146.

Order under Section 4, Sub-section (1), of "The Waste Lands Ordinances of 1897, 1899, 1900, and 1903."

In the matter of the lands commonly called or known as Maragahahenyaya, Kongamahulahena, &c., situate in the village of Bowatta, in the Kinyama korale of the Katugampola hatpattu of the Kurunegala District, in the North-Western Province, and of "The Waste Lands Ordinances of 1897, 1899, 1900, and 1903."

WHEREAS in pursuance of section 1 of the said Ordinances it was duly declared and notified on the 11th day of September, 1914, that if no claim to the lands commonly called or known as Maragahahenyaya, Kongamahulahena, &c., situate in the village of Bowatta, in the Kinyama korale of the Katugampola hatpattu of the Kurunegala District, in the North-Western Province, containing in extent 1 acre 3 roods and 39 perches, and shown as lots 4M and 6A in preliminary plan 1,452 and in the annexed diagram, was made to John Murray Davies, Special Officer appointed under section 28 of the said Ordinances, within the period of three months from the date specified in the said notice, such lands would be declared the property of the Crown, and dealt with on account of the Crown (*vide* Notice No. 5,329):

And whereas (1) Adikari Mudiyanselege Kaluhamy, (2) Adikari Mudiyanselege Kiri Bandappuhamy, (3) Adikari Mudiyanselege Appuhamy (minor), (4) ditto Herat Sinno, and (5) ditto Appu Sinno (minor) made claim thereto, and Howard Orme Fox, Special Officer appointed under section 28 of the said Ordinances, made due inquiry into such claim, and whereas the said 1st claimant, the 2nd claimant for himself as duly appointed representative of the said 3rd claimant (minor), and the said 4th claimant for himself and as duly appointed representative of the said 5th claimant (minor), and the said Howard Orme Fox, Special Officer, with the consent of His Excellency the Governor, came to an agreement in writing dated the 2nd day of November, 1916, concerning the said lands, under section 4, sub-section (1), of the said Ordinances, whereby it was agreed that the said 2nd, 3rd, 4th, and 5th claimants should be declared the purchasers of the said lands upon payment on or before the 2nd day of February, 1917, to the Government Agent at Kurunegala, or to the Treasury Officer at Chilaw, or to the Settlement Officer, of a sum of Rupees Thirty-one and Cents Ninety only (Rs. 31.90), as the purchase amount of the said lands, and whereas the said amount has been duly paid, the said 2nd, 3rd, 4th, and 5th claimants are hereby, in pursuance of the agreement aforementioned, declared to be the purchasers of the said lands, as more fully described herein below.

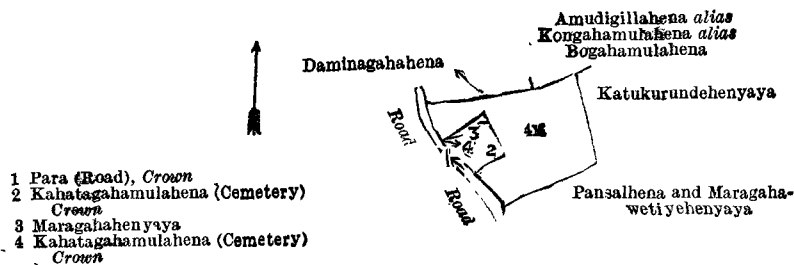
Description of the Lands referred to.

The following lots situated in the village of Bowatta, in the Kinyama korale of the Katugampola hatpattu of the Kurunegala District, in the North-Western Province, as described in the annexed diagrams :—

I.—Preliminary plan 1,452.

Lot.	Name of Land.	Extent, A. R. P.
4M	Maragahahenyaya, Kongahamulahena, Kahatagahahena, Wewaihalahena, Kongahamulahena	1 3 34

and bounded as follows : on the north by Daminagahahena sold to Adikari Mudiyansele Hitihamy and others under the Waste Lands Ordinances, Amudigillahena *alias* Kongahamulahena *alias* Bogahamulahena sold to Adikari Mudiyansele Punchirala and others under the Waste Lands Ordinances ; on the east by Katukurundeheneyaya sold to Simon Peter Abeyakoon of Chilaw under the Waste Lands Ordinances ; on the south by Pansalhana and Maragahawetiyeheyaya claimed by the Crown, and Simon Peter Abeyakoon ; on the west by a road, para (road) to be declared the property of the Crown under the Waste Lands Ordinances, Kahatagahamulahena (cemetery) to be declared the property of the Crown under the Waste Lands Ordinances, Maragahahenyaya sold to Adikari Mudiyansele Bandappuhamy and others under the Waste Lands Ordinances, Kahatagahamulahena (cemetery) to be declared the property of the Crown under the Waste Lands Ordinances, a road.



Surveyor-General's Office,
Colombo, January 9, 1918.

Scale of 8 Chains to an Inch.

C. R. LUNDIE,
for Surveyor-General.

II.—Preliminary plan 1,452.

Lot.	Name of Land.	Extent, A. R. P.
6A	Maragahahenyaya, Kongahamulahena, Kahatagahahena, Wewaihalahena, Kongahamulahena	0 0 5

and bounded as follows : on the north and east by Maragahahenyaya sold to Adikari Mudiyansele Bandappuhamy and others under the Waste Lands Ordinances ; on the south by Kahatagahamulahena (cemetery) to be declared the property of the Crown under the Waste Lands Ordinances ; on the west by para (road) to be declared the property of the Crown under the Waste Lands Ordinances, a road.



Surveyor-General's Office,
Colombo, January 9, 1918.

Scale of 8 Chains to an Inch.

C. R. LUNDIE,
for Surveyor-General.

J. M. DAVIES,
Special Officer.

March 6, 1918.

Kurunegala S. O. No. 2,147.

Order under Section 4, Sub-section (1), of "The Waste Lands Ordinances of 1897, 1899, 1900, and 1903."

In the matter of the land commonly called or known as Kongahamulahena or Kapupillewa, situate in the village of Bowatta, in the Kinyama korale of the Katugampola hatpattu of the Kurunegala District, in the North-Western Province, and of "The Waste Lands Ordinances of 1897, 1899, 1900, and 1903."

WHEREAS in pursuance of section 1 of the said Ordinances it was duly declared and notified on the 11th day of September, 1914, that if no claim to the land commonly called or known as Kongahamulahena or Kapupillewa, situate in the village of Bowatta, in the Kinyama korale of the Katugampola hatpattu of the Kurunegala District, in the North-Western Province, containing in extent 4 acres and 3 perches, and shown as lot 13AL in preliminary plan 1,452 and in the annexed diagram, was made to John Murray Davies, Special Officer appointed under section 28 of the said Ordinances, within the period of three months from the date specified in the said notice, such land would be declared the property of the Crown, and dealt with on account of the Crown (*vide* Notice No. 5,329) :

And whereas (1) Adikari Mudiyansele Kaluhamy, (2) ditto Kiri Bandappuhamy, (3) ditto Appuhamy (minor), (4) ditto Herat Sinno, and (5) ditto Appusinno (minor) made claim thereto; and I, Howard Orme Fox, Special Officer appointed under section 28 of the said Ordinances, made due inquiry into such claim, and whereas the said 1st claimant, the said 2nd claimant for himself and as duly appointed representative of the said 3rd claimant (minor), and the said 4th claimant for himself and as duly appointed representative of the said 5th claimant (minor), the said Howard Orme Fox, Special Officer, with the consent of His Excellency the Governor, came to an agreement in writing dated the 2nd day of November, 1916, concerning the said land, under section 4, sub-section (1), of the said Ordinances, whereby it was agreed that the said 2nd, 3rd, 4th, and 5th claimants, and Dassanayaka Mudiyansele Bandappuhamy should be declared the purchaser in the proportion of $\frac{1}{4}$ to the said 2nd and 3rd claimants, $\frac{1}{4}$ to the said 4th and 5th claimants, and $\frac{1}{2}$ to the said Dassanayaka Mudiyansele Bandappuhamy of the said land upon payment on or before the 2nd day of February, 1917, to

the Government Agent at Kurunegala or to the Treasury Officer at Chilaw, or to the Settlement Officer, of a sum of Rupees Sixty-four and Cents Thirty only (Rs. 64·30), as the purchase amount of the said land, and whereas the said amount has been duly paid, the said 2nd, 3rd, 4th, and 5th claimants and the said Dassanayaka Mudiyansele Bandappuhamy, are hereby, in pursuance of the agreement aforementioned, declared in the above-mentioned proportions, to be the purchasers of the said land, as more fully described herein below.

Description of the Land referred to.

The land commonly called or known as Kongahamulahena or Kapupillewa, situated in the village of Bowatta, in the Kinyama korale of the Katugampola hatpattu of the Kurunegala District, in the North-Western Province, containing in extent 4 acres and 3 perches, and shown as lot 13A in preliminary plan 1,452 and in the annexed diagram; and bounded as follows: on the north by Mahawela claimed by Adikari Mudiyansele Ranhamy, *ex-Arachchi* and others; on the east by Watawanwela claimed by Adikari Mudiyansele Bandirala and others, Pita-ela (private); on the south by Watuwana-wewepillewa sold by the Crown (T. P. 327,376); on the west by Kanuketiyahenyaya sold to Adikari Mudiyansele Punch Menika under the Waste Lands Ordinances.



Surveyor-General's Office,
Colombo, January 9, 1918.

Scale of 8 Chains to an Inch.

C. R. LUNDIE,
for Surveyor-General.

March 6, 1918.

J. M. DAVIES,
Special Officer.

Kurunegala S. O. No. 2,148.

Order under Section 4, Sub-section (1), of "The Waste Lands Ordinances of 1897, 1899, 1900, and 1903."

In the matter of the land commonly called or known as Telumbughamulapillewa and Watuwanakumburepillewa, situate in the village of Bowatta, in the Kinyama korale of the Katugampola hatpattu of the Kurunegala District, in the North-Western Province, and of "The Waste Lands Ordinances of 1897, 1899, 1900, and 1903."

WHEREAS in pursuance of section 1 of the said Ordinances it was duly declared and notified on the 11th day of September, 1914, that if no claim to the land commonly called or known as Telumbughamulapillewa and Watuwanakumburepillewa, situate in the village of Bowatta, in the Kinyama korale of the Katugampola hatpattu of the Kurunegala District, in the North-Western Province, containing in extent 2 acres 2 roods and 39 perches, and shown as lot 4L in preliminary plan 1,452 and in the annexed diagram, was made to John Murray Davies, Special Officer appointed under section 28 of the said Ordinances, within the period of three months from the date specified in the said notice, such land would be declared the property of the Crown, and dealt with on account of the Crown (*vide* Notice No. 5,329):

And whereas (1) Adikari Mudiyansele Kaluhamy, (2) ditto Punchirala, (3) ditto Kiri Banda (minor), (4) ditto Malhamy (minor), (5) ditto Gunamalhamy (minor), (6) ditto Kiri Bandappuhamy, (7) ditto Appuhamy (minor), (8) ditto Herat Sinno, (9) ditto Appu Sinno (minor), (10) ditto Punchihamy, and (11) Dassanayaka Mudiyansele Bandappuhamy made claim thereto, and Howard Orme Fox, Special Officer appointed under section 28 of the said Ordinances, made due inquiry into such claim, and whereas the said 1st, 2nd, 10th, and 11th claimants, Adikari Mudiyansele Ranhamy as duly appointed representative of the said 3rd, 4th, and 5th claimants (minors), the said 6th claimant on behalf of himself and as duly appointed representative of the said 7th claimant (minor), and the said 8th claimant on behalf of himself and as duly appointed representative of the said 9th claimant (minor), and the said Howard Orme Fox, Special Officer, with the consent of His Excellency the Governor, came to an agreement in writing dated the 2nd and 4th day of November, 1916, concerning the said land, under section 4, sub-section (1), of the said Ordinances, whereby it was agreed that the said 8th, 9th, and 11th claimants should be declared the purchasers of the said land in the proportion of $\frac{1}{4}$ to the said 8th and 9th claimants, and $\frac{3}{4}$ to the said 11th claimant, upon payment to the Government Agent at Kurunegala, or to the Treasury Officer at Chilaw, or to the Settlement Officer, of a sum of Rupees Forty-three and Cents Ninety only (Rs. 43·90), as the purchase amount of the said land, and whereas the said amount has been paid, the said 8th, 9th, and 11th claimants are hereby, in pursuance of the agreement afore-mentioned, declared to be the purchasers in the above-mentioned proportions of the said land, as more fully described herein below.

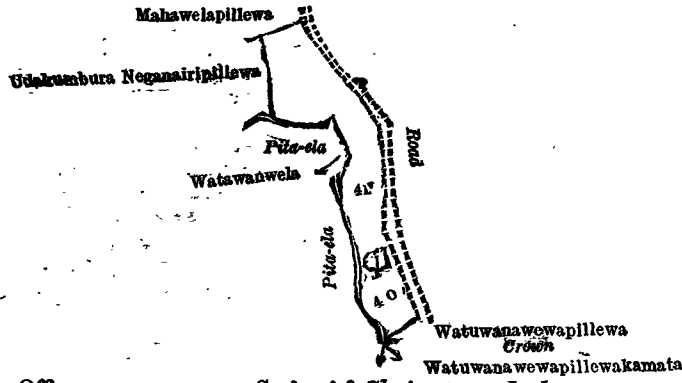
Description of the Land referred to.

The land commonly called or known as Telumbughamulapillewa and Watuwanakumburepillewa, situated in the village of Bowatta, in the Kinyama korale of the Katugampola hatpattu of the Kurunegala District, in the North-Western Province, containing in extent 2 acres 2 roods and 39 perches, and shown as lot 4L in preliminary plan 1,452 and in the annexed diagram; and bounded as follows: on the north by Mahawelapillewa sold to Adikari Mudiyansele Hitihamy and others under the Waste Lands Ordinances; on the east by a road; on the south by Watuwana-wewepillewa to be declared the property of the Crown under the Waste Lands Ordinances, Watuwana-wewepillewakamata (private); on the west by the Pita-ela (private), Watuwanawela claimed by Adikari Mudiyansele Bandirala and others, the Pita-ela (private), Udakumbureneganairipillewa sold to Adikari Mudiyansele Appuhamy under the Waste Lands Ordinances.

NOTE.—The following lot lying within the above boundaries is excluded from this order and its extent of 13 perches is not included in the acreage of 2 acres 2 roods and 39 perches given above.

Preliminary plan 1,452.

Lot.	Name of Land.	Extent, A. R. P.
40	Watuwanakumburepillewakamata	0 0 13



Surveyor-General's Office,
Colombo, January 9, 1918.

Scale of 8 Chains to an Inch.

C. R. LUNDIE,
for Surveyor-General.

March 6, 1918.

J. M. DAVIES,
Special Officer.

Kurunegala S. O. No. 2,149.

Order under Section 4, Sub-section (1), of "The Waste Lands Ordinances of 1897, 1899, 1900, and 1903."

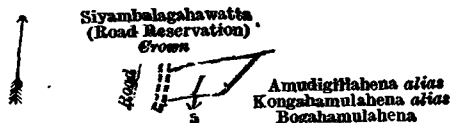
In the matter of the land commonly called or known as Siyambalagahawatta, situate in the village of Bowatta, in the Kinyama korale of the Katugampola hatpattu of the Kurunegala District, in the North-Western Province, and of "The Waste Lands Ordinances of 1897, 1899, 1900, and 1903."

WHEREAS in pursuance of section 1 of the said Ordinances it was duly declared and notified on the 11th day of September, 1914, that if no claim to the land commonly called or known as Siyambalagahawatta, situate in the village of Bowatta, in the Kinyama korale of the Katugampola hatpattu of the Kurunegala District, in the North-Western Province, containing in extent 1 rood and 39 perches, and shown as lot 5 in preliminary plan 1,452, and in the annexed diagram, was made to John Murray Davies, Special Officer appointed under section 28 of the said Ordinances, within the period of three months from the date specified in the said notice, such land would be declared the property of the Crown, and dealt with on account of the Crown (*vide* Notice No. 5,329):

And whereas (1) Adikari Mudiyansele Kaluhamy, (2) ditto Punchirala, (3) ditto Kiri Banda (minor), (4) ditto Malhamy (minor), (5) ditto Gunamalhamy (minor), (6) ditto Kiri Bandappuhamy, (7) ditto Appuhamy (minor), (8) ditto Herat Sinno, (9) ditto Appusanno (minor), and (10) ditto Punchihamy made claim thereto, and Howard Orme Fox, Special Officer appointed under section 28 of the said Ordinances, made due inquiry into such claim, and whereas the said 1st, 2nd, and 10th claimants, Adikari Mudiyansele Ranhamy as duly appointed representative of the said 3rd, 4th, and 5th claimants (minors), the said 6th claimant on behalf of himself and as duly appointed representative of the said 7th claimant (minor), and the said 8th claimant on behalf of himself and as duly appointed representative of the said 9th claimant (minor), and the said Howard Orme Fox, Special Officer, with the consent of His Excellency the Governor, came to an agreement in writing dated the 2nd day of November, 1916, concerning the said land, under section 4, sub-section (1), of the said Ordinances, whereby it was agreed that the said 2nd, 6th, and 7th claimants, and Adikari Mudiyansele Ranhamy should be declared the purchasers of the said land in the proportion of 2/9 to the said 2nd claimant, 3/9 to the said 6th and 7th claimants together, and 4/9 to the said Adikari Mudiyansele Ranhamy upon payment, on or before the 2nd day of February, 1917, to the Government Agent at Kurunegala, or to the Treasury Officer at Chilaw, or to the Settlement Officer, of a sum of Rupees Seven and Cents Ninety only (Rs. 7.90), as the purchase amount of the said land, and whereas the said amount has been duly paid, the said 2nd, 6th, and 7th claimants and the said Adikari Mudiyansele Ranhamy, are hereby, in pursuance of the agreement afore-mentioned, declared to be the purchasers in the above-mentioned proportions of the said land, as more fully described herein below.

Description of the Land referred to.

The land commonly called or known as Siyambalagahawatta, situated in the village of Bowatta, in the Kinyama korale of the Katugampola hatpattu of the Kurunegala District, in the North-Western Province, containing in extent 1 rood and 39 perches, and shown as lot 5 in preliminary plan 1,452 and in the annexed diagram; and bounded as follows: on the north by Siyambalagahawatta (road reservation) to be declared the property of the Crown under the Waste Lands Ordinances; on the east and south by Amudigillahena *alias* Kongahamulahena *alias* Bogahamulahena sold to Adikari Mudiyansele Punchirala and others under the Waste Lands Ordinances; on the west by a road.



Surveyor-General's Office,
Colombo, January 9, 1918.

Scale of 8 Chains to an Inch.

C. R. LUNDIE,
for Surveyor-General.

March 6, 1918.

J. M. DAVIES,
Special Officer.

Kurunegala S. O. No. 2,150.

Order under Section 4, Sub-section (1), of "The Waste Lands Ordinances of 1897, 1899, 1900, and 1903."

In the matter of the land commonly called or known as Bunwalehena, situate in the village of Bowatta, in the Kinyama korale of the Katugampola hatpattu of the Kurunegala District, in the North-Western Province, and of "The Waste Lands Ordinances of 1897, 1899, 1900, and 1903."

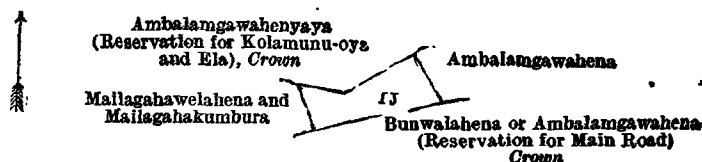
WHEREAS in pursuance of section 1 of the said Ordinances it was duly declared and notified on the 11th day of September, 1914, that if no claim to the land commonly called or known as Bunwalehena, situate in the village of Bowatta, in the Kinyama korale of the Katugampola hatpattu of the Kurunegala District, in the North-Western Province, containing in extent 3 roods and 16 perches, and shown as lot 1 in preliminary plan 1,452 and in the annexed diagram, was made to

John Murray Davies, Special Officer appointed under section 28 of the said Ordinances, within the period of three months from the date specified in the said notice, such land would be declared the property of the Crown, and dealt with on account of the Crown (*vide* Notice No. 5,329) :

And whereas (1) Adikari Mudiyansele Kaluhamy, (2) ditto Punchirala, (3) ditto Kiri Banda (minor), (4) ditto Malhamy (minor), (5) ditto Gunamalhamy (minor), (6) ditto Kiri Bandappuhamy, (7) ditto Appuhamy (minor), (8) ditto Herat Sinno, (9) ditto Appu Sinno (minor), and (10) ditto Punchihamy made claim thereto, and Howard Orme Fox, Special Officer appointed under section 28 of the said Ordinances, made due inquiry into such claim, and whereas the said 1st, 2nd, and 10th claimants, Adikari Mudiyansele Ranhamy as duly appointed representative of the said 3rd, 4th, and 5th claimants (minors), the said 6th claimant on behalf of himself and as duly appointed representative of the said 7th claimant (minor), and the said 8th claimant on behalf of himself and as duly appointed representative of the said 9th claimant (minor), and the said Howard Orme Fox, Special Officer, with the consent of His Excellency the Governor, came to an agreement in writing dated the 2nd day of November, 1916, concerning the said land, under section 4, sub-section (1), of the said Ordinances, whereby it was agreed that the said 2nd, 6th, and 7th claimants and Adikari Mudiyansele Ranhamy should be declared the purchasers of the said land in the proportion of $\frac{1}{3}$ to the said 2nd claimant, $\frac{1}{3}$ to the said 6th and 7th claimants together, and $\frac{1}{3}$ to the said Adikari Mudiyansele Ranhamy upon payment, on or before the 2nd day of February, 1917, to the Government Agent at Kurunegala, or to the Treasury Officer at Chilaw, or to the Settlement Officer, of a sum of Rupees Thirteen and Cents Sixty only (Rs. 13·60), as the purchase amount of the said land, and whereas the said amount has been duly paid, the said 2nd, 6th, and 7th claimants and the said Adikari Mudiyansele Ranhamy are hereby, in pursuance of the agreement afore-mentioned, declared to be the purchasers in the above-mentioned proportions of the said land, as more fully described herein below.

Description of the Land referred to.

The land commonly called or known as Bunwalehena, situated in the village of Bowatta, in the Kinyama korale of the Katugampola hatpattu of the Kurunegala District, in the North-Western Province, containing in extent 3 roods and 16 perches, and shown as lot 1J in preliminary 1,452 and in the annexed diagram ; and bounded as follows : on the north by Ambalamgawahenyaya (reservation for Kolamunu-oya and Ela), Crown ; on the east by Ambalamgawahena ; on the south by Bunwalehena or Ambalamgawahena (reservation for main road) to be declared the property of the Crown under the Waste Lands Ordinances ; on the west by Mailagahawelahena and Mailagahakumbura sold to Charles Edward Victor Seneviratna Corea under the Waste Lands Ordinances.



Surveyor-General's Office,
Colombo, January 9, 1918.

Scale of 8 Chains to an Inch.

C. R. LUNDIE,
for Surveyor-General.

March 7, 1918.

J. M. DAVIES,
Special Officer.

Kurunegala S. O. No. 2,151.

Order under Section 4, Sub-section (1), of "The Waste Lands Ordinances of 1897, 1899, 1900, and 1903."

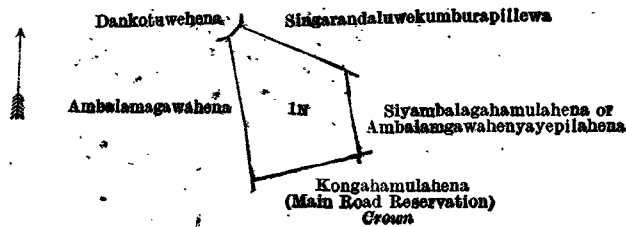
In the matter of the land commonly called or known as Kongahamulahena, situate in the village of Bowatta, in the Kinyama korale of the Katugampola hatpattu of the Kurunegala District, in the North-Western Province, and of "The Waste Lands Ordinances of 1897, 1899, 1900, and 1903."

WHEREAS in pursuance of section 1 of the said Ordinances it was duly declared and notified on the 11th day of September, 1914, that if no claim to the land commonly called or known as Kongahamulahena, situate in the village of Bowatta, in the Kinyama korale of the Katugampola hatpattu of the Kurunegala District, in the North-Western Province, containing in extent 2 acres 1 rood and 27 perches, and shown as lot 1N in preliminary plan 1,452 and in the annexed diagram, was made to John Murray Davies, Special Officer appointed under section 28 of the said Ordinances, within the period of three months from the date specified in the said notice, such land would be declared the property of the Crown, and dealt with on account of the Crown (*vide* Notice No. 5,329) :

And whereas (1) Adikari Mudiyansele Kaluhamy, (2) ditto Punchirala, (3) ditto Kiri Banda (minor), (4) ditto Malhamy (minor), (5) ditto Gunamalhamy (minor), (6) ditto Kiri Bandappuhamy, (7) ditto Appuhamy (minor), (8) ditto Herat Sinno, (9) ditto Appu Sinno (minor), and (10) ditto Punchihamy made claim thereto, and Howard Orme Fox, Special Officer appointed under section 28 of the said Ordinances, made due inquiry into such claim, and whereas the said 1st, 2nd, and 10th claimants, Adikari Mudiyansele Ranhamy as duly appointed representative of the said 3rd, 4th, and 5th claimants (minors), the said 6th claimant on behalf of himself and as duly appointed representative of the said 7th claimant (minor), and the said 8th claimant on behalf of himself and as duly appointed representative of the said 9th claimant (minor), and the said Howard Orme Fox, Special Officer, with the consent of His Excellency the Governor, came to an agreement in writing dated the 2nd day of November, 1916, concerning the said land, under section 4, sub-section (1), of the said Ordinances, whereby it was agreed that the said 6th and 7th claimants should be declared the purchasers of the said land upon payment, on or before the 2nd day of February, 1917, to the Government Agent at Kurunegala, or to the Treasury Officer at Chilaw, or to the Settlement Officer, of a sum of Rupees Thirty-eight and Cents Seventy only (Rs. 38·70), as the purchase amount of the said land, and whereas the said amount has been duly paid, the said 6th and 7th claimants are hereby, in pursuance of the agreement afore-mentioned, declared to be the purchasers of the said land, as more fully described herein below.

Description of the Land referred to.

The land commonly called or known as Kongahamulahena, situated in the village of Bowatta, in the Kinyama korale of the Katugampola hatpattu of the Kurunegala District, in the North-Western Province, containing in extent 2 acres 1 rood and 27 perches, and shown as lot 1N in preliminary plan 1,452 and in the annexed diagram ; and bounded as follows : on the north by Dankotuwehena sold to Panawewe Korallage Mimikrala and others under the Waste Lands Ordinances, Singarandaluwekumburapillewa (private) ; on the east by Siyambalagahamulahena or Ambalamgawahenyepilahena sold to Adikari Mudiyansele Ranhamy under the Waste Lands Ordinances ; on the south by Kongahamulahena (main road reservation) to be declared the property of the Crown under the Waste Lands Ordinances ; on the west by Ambalamgawahena sold to Adikari Mudiyansele Punchirala under the Waste Lands Ordinances.



Surveyor-General's Office,
Colombo, January 9, 1918.

Scale of 8 Chains to an Inch.

C. R. LUNDIE,
for Surveyor-General.

March 7, 1918

J. M. DAVIES,
Special Officer.

Kurunegala S. O. No. 2,152.

Order under Section 4, Sub-section (1), of "The Waste Lands Ordinances of 1897, 1899, 1900, and 1903."

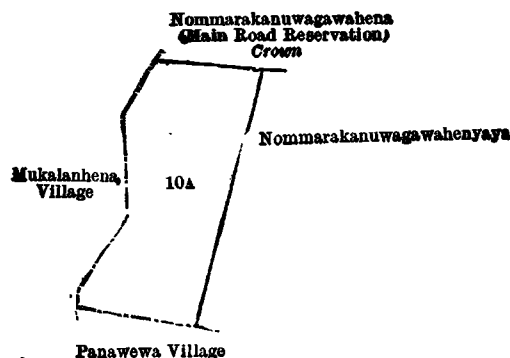
In the matter of the land commonly called or known as Migahamulahenyaya *alias* Karukkapitiyahenyaya, Boraluwelagawahena, situate in the village of Bowatta, in the Kinyama korale of the Katugampola hatpattu of the Kurunegala District, in the North-Western Province, and of "The Waste Lands Ordinances of 1897, 1899, 1900, and 1903."

WHEREAS in pursuance of section 1 of the said Ordinances it was duly declared and notified on the 11th day of September, 1914, that if no claim to the land commonly called or known as Migahamulahenyaya *alias* Karukkapitiyahenyaya, Boraluwelagawahena, situate in the village of Bowatta, in the Kinyama korale of the Katugampola hatpattu of the Kurunegala District, in the North-Western Province, containing in extent 4 acres 3 roods and 33 perches, and shown as lot 10A in preliminary plan 1,452 and in the annexed diagram, was made to John Murray Davies, Special Officer appointed under section 28 of the said Ordinances, within the period of three months from the date specified in the said notice, such land would be declared the property of the Crown, and dealt with on account of the Crown (*vide* Notice No. 5,329):

And whereas (1) Panawewa Korallage Menikrala, (2) ditto Kiri Menik Etana (minor), (3) ditto Podi Sinno (minor), (4) ditto Hetuhamy (minor), and (5) ditto Punchihamy (minor) made claim thereto, and Howard Orme Fox, Special Officer appointed under section 28 of the said Ordinances, made due inquiry into such claim, and whereas the said 1st claimant on behalf of himself and as duly appointed representative of the said 2nd, 3rd, 4th, and 5th claimants (minors), and the said Howard Orme Fox, Special Officer with the consent of His Excellency the Governor, came to an agreement in writing dated the 2nd day of November, 1916, concerning the said land, under section 4, sub-section (1), of the said Ordinances, whereby it was agreed that the said 1st, 2nd, 3rd, and 4th claimants, and (a) Panawewa Korallage Ran Menik Etana and (b) ditto Menikhamy should be declared the purchasers of the said land in the proportion of $\frac{1}{2}$ to the said 1st claimant, $\frac{1}{4}$ to the said 2nd, 3rd, and 4th claimants together, and $\frac{1}{4}$ to the said (a) Panawewa Korallage Ran Menik Etana, and $\frac{1}{4}$ to the said (b) Panawewa Korallage Menikhamy upon payment, on or before the 2nd day of February, 1917, to the Government Agent at Kurunegala, or to the Treasury Officer at Chilaw, or to the Settlement Officer, of a sum of Rupees Seventy-nine and Cents Thirty only (Rs. 79.30), as the purchase amount of the said land, and whereas the said amount has been duly paid, the said 1st, 2nd, 3rd, and 4th claimants and the said (a) Panawewa Korallage Ran Menik Etana and (b) ditto Menikhamy are hereby, in pursuance of the agreement aforementioned, declared to be the purchasers in the above-mentioned proportions of the said land, as more fully described herein below.

Description of the Land referred to.

The land commonly called or known as Migahamulahenyaya *alias* Karukkapitiyahenyaya, Boraluwelagawahena, situated in the village of Bowatta, in the Kinyama korale of the Katugampola hatpattu of the Kurunegala District, in the North-Western Province, containing in extent 4 acres 3 roods and 33 perches, and shown as lot 10A in preliminary plan 1,452 and in the annexed diagram; and bounded as follows: on the north by Nommarakanuwagawahena (main road reservation) to be declared the property of the Crown under the Waste Lands Ordinances; on the east by Nommarakanuwagawahenyaya sold to Adikari Mudiyansele Panchirala and others under the Waste Lands Ordinances; on the south by the village limit of Panawewa; on the west by the village limit of Mukalanhena.



Surveyor-General's Office,
Colombo, January 9, 1918.

Scale of 8 Chains to an Inch.

C. R. LUNDIE,
for Surveyor-General.

March 7, 1918.

J. M. DAVIES,
Special Officer.

Kurunegala S. O. No. 2,153.

Order under Section 4, Sub-section (1), of "The Waste Lands Ordinances of 1897, 1899, 1900, and 1903."

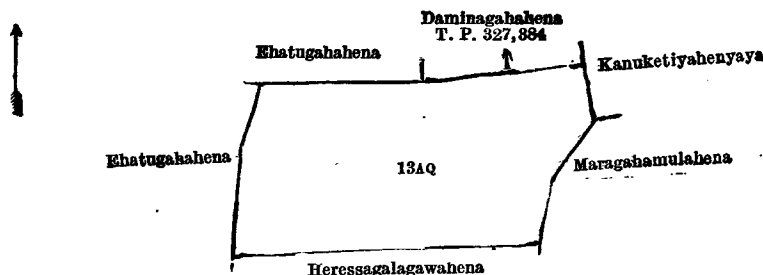
In the matter of the land commonly called or known as Kongahamulahena Puhulhenyaya, situate in the village of Bowatta, in the Kinyama korale of the Katugampola hatpattu of the Kurunegala District, in the North-Western Province, and of "The Waste Lands Ordinances of 1897, 1899, 1900, and 1903."

WHEREAS in pursuance of section 1 of the said Ordinances it was duly declared and notified on the 11th day of September, 1914, that if no claim to the land commonly called or known as Kongahamulahena, Puhulhenyaya, situate in the village of Bowatta, in the Kinyama korale of the Katugampola hatpattu of the Kurunegala District, in the North-Western Province, containing in extent 9 acres 3 roods and 39 perches, and shown as lot 13Aq in preliminary plan 1,452 and in the annexed diagram, was made to John Murray Davies, Special Officer appointed under section 28 of the said Ordinances, within the period of three months from the date specified in the said notice, such land would be declared the property of the Crown, and dealt with on account of the Crown (*vide* Notice No. 5,329) :

And whereas (1) Adikari Mudiyansele Kaluhamy, (2) ditto Punchirala, (3) ditto Kiri Banda (minor), (4) ditto Malhamy (minor), (5) ditto Gunamalhamy (minor), (6) ditto Kiri Bandappuhamy, (7) ditto Appuhamy (minor), (8) ditto Herat Sinno, (9) ditto Appu Sinno (minor), and (10) ditto Punchihamy made claim thereto, and Howard Orme Fox, Special Officer appointed under section 28 of the said Ordinances, made due inquiry into such claim, and whereas the said 1st, 2nd, and 10th claimants Adikari Mudiyansele Ranhamy as duly appointed representative of the said 3rd, 4th, and 5th claimants (minors), the said 6th claimant on behalf of himself and as duly appointed representative of the said 7th claimant (minor), and the said 8th claimant on behalf of himself and as duly appointed representative of the said 9th claimant (minor), and the said Howard Orme Fox, Special Officer, with the consent of His Excellency the Governor, came to an agreement in writing dated the 2nd day of November, 1916, concerning the said land, under section 4, sub-section (1), of the said Ordinances, whereby it was agreed that the said 2nd, 6th, and 7th claimants and Adikari Mudiyansele Ranhamy should be declared the purchasers of the said land in the proportion of $\frac{1}{3}$ to the said 2nd claimant, $\frac{1}{3}$ to the said 6th and 7th claimants together, and $\frac{1}{3}$ to the said Adikari Mudiyansele Ranhamy upon payment, on or before the 2nd day of February, 1917, to the Government Agent at Kurunegala, or to the Treasury Officer at Chilaw, or to the Settlement Officer, of a sum of Rupees One hundred and Fifty-nine and Cents Ninety only (Rs. 159.90), as the purchase amount of the said land, and whereas the said amount has been duly paid, the said 2nd, 6th, and 7th claimants, and the said Adikari Mudiyansele Ranhamy are hereby, in pursuance of the agreement aforementioned, declared to be the purchasers in the above-mentioned proportions of the said land, as more fully described herein below.

Description of the Land referred to.

The land commonly called or known as Kongahamulahena Puhulhenyaya, situate in the village of Bowatta, in the Kinyama korale of the Katugampola hatpattu of the Kurunegala District, in the North-Western Province, containing in extent 9 acres 3 roods and 39 perches, and shown as lot 13Aq in preliminary plan 1,452 and in the annexed diagram, and bounded as follows : on the north by Ehatugahahena sold to Panawewa Korallage Menikrala and others under the Waste Lands Ordinances, Daminagahahena sold by the Crown (T. P. 327,384) ; on the east by Kanuketiyahenyaya sold to Adikari Mudiyansele Punchi Menika under the Waste Lands Ordinances, Maragahamulahena sold to Ratnayaka Mudiyansele Kirihamy and another under the Waste Lands Ordinances ; on the south by Heressagalagawahena sold to Adikari Mudiyansele Menikhamy and others under the Waste Lands Ordinances ; on the west by Ehatugahahena sold to Adikari Mudiyansele Menikhamy and others under the Waste Lands Ordinances.



Surveyor-General's Office,
Colombo, January 9, 1918.

Scale of 8 Chains to an Inch.

C. R. LUNDIE,
for Surveyor-General.

March 7, 1918.

J. M. DAVIES,
Special Officer.

Kurunegala S. O. No. 2,154.

Order under Section 4, Sub-section (1), of "The Waste Lands Ordinances of 1897, 1899, 1900, and 1903."

In the matter of the land commonly called or known as Bogahamulahena, situate in the village of Bowatta, in the Kinyama korale of the Katugampola hatpattu of the Kurunegala District, in the North-Western Province, and of "The Waste Lands Ordinances of 1897, 1899, 1900, and 1903."

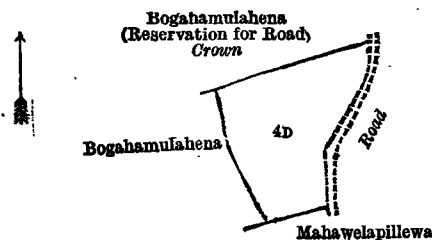
WHEREAS in pursuance of section 1 of the said Ordinances it was duly declared and notified on the 11th day of September, 1914, that if no claim to the land commonly called or known as Bogahamulahena, situate in the village of Bowatta, in the Kinyama korale of the Katugampola hatpattu of the Kurunegala District, in the North-Western Province, containing in extent 2 acres 3 roods and 29 perches, and shown as lot 4D in preliminary plan 1,452 and in the annexed diagram, was made to John Murray Davies, Special Officer appointed under section 28 of the said Ordinances, within the period of three months from the date specified in the said notice, such land would be declared the property of the Crown, and dealt with on account of the Crown (*vide* Notice No. 5,329) :

And whereas (1) Adikari Mudiyansele Kaluhamy, (2) ditto Punchirala, (3) ditto Kiri Banda (minor), (4) ditto Malhamy (minor), (5) ditto Gunamalhamy (minor), (6) ditto Kiri Bandappuhamy, (7) ditto Appuhamy (minor), (8) ditto Herat Sinno, (9) ditto Appu Sinno (minor), and (10) ditto Punchihamy made claim thereto, and Howard Orme Fox, Special Officer appointed under section 28 of the said Ordinances, made due inquiry into such claim, and whereas the said 1st, 2nd, and 10th claimants Adikari Mudiyansele Ranhamy as duly appointed representative of the said 3rd, 4th, and 5th claimants (minors), the said 6th claimant on behalf of himself and as duly appointed representative of the said 7th claimant (minor), and the said 8th claimant on behalf of himself and as duly appointed representative of the said 9th

claimant (minor), and the said Howard Orme Fox, Special Officer, with the consent of His Excellency the Governor, came to an agreement in writing dated the 2nd day of November, 1916, concerning the said land, under section 4, sub-section (1), of the said Ordinances, whereby it was agreed that the said 2nd, 6th, and 7th claimants, and Adikari Mudiyansele Ranhamy should be declared the purchasers of the said land, in the proportion of $\frac{1}{3}$ to the said 2nd claimant, $\frac{1}{3}$ to the said 6th and 7th claimants together, and $\frac{1}{3}$ to the said Adikari Mudiyansele Ranhamy, upon payment on or before the 2nd day of February, 1917, to the Government Agent at Kurunegala, or to the Treasury Officer at Chilaw, or to the Settlement Officer, of a sum of Rupees Forty-six and Cents Ninety only (Rs. 46.90), as the purchase amount of the said land, and whereas the said amount has been duly paid, the said 2nd, 6th, and 7th claimants, and the said Adikari Mudiyansele Ranhamy are hereby, in pursuance of the agreement aforementioned, declared to be the purchasers, in the above-mentioned proportions of the said land, as more fully described herein below.

Description of the Land referred to.

The land commonly called or known as Bogahamulahena, situated in the village of Bowatta, in the Kinyama korale of the Katugampola hatpattu of the Kurunegala District, in the North-Western Province, containing in extent 2 acres 3 roods and 29 perches, and shown as lot 4D in preliminary plan 1,452 and in the annexed diagram, and bounded as follows: on the north by Bogahamulahena (reservation for road) to be declared the property of the Crown under the Waste Lands Ordinances; on the east by a road; on the south by Mahawelapillewa sold to Adikari Mudiyansele Hitihamy and others under the Waste Lands Ordinances; on the west by Bogahamulahena sold to Panawewa Korallage Menikrala and others under the Waste Lands Ordinances.



Surveyor-General's Office,
Colombo, January 9, 1918.

Scale of 8 Chains to an Inch.

March 7, 1918.

J. M. DAVIES,
Special Officer.

C. R. LUNDIE,
for Surveyor-General.

Kurunegala S. O. No. 2,155.

Order under Section 4, Sub-section (1), of "The Waste Lands Ordinances of 1897, 1899, 1900, and 1903."

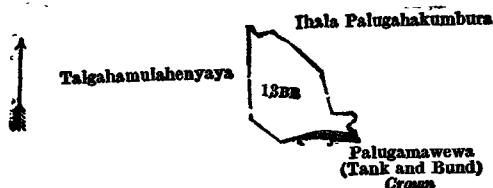
In the matter of the land commonly called or known as Talgahamulapillewa, situate in the village of Bowatta, in the Kinyama korale of the Katugampola hatpattu of the Kurunegala District, in the North-Western Province, and of "The Waste Lands Ordinances of 1897, 1899, 1900, and 1903."

WHEREAS in pursuance of section 1 of the said Ordinances it was duly declared and notified on the 11th day of September, 1914, that if no claim to the land commonly called or known as Talgahamulapillewa, situate in the village of Bowatta, in the Kinyama korale of the Katugampola hatpattu of the Kurunegala District, in the North-Western Province, containing in extent 1 acre and 36 perches, and shown as lot 13B in preliminary plan 1,452 and in the annexed diagram, was made to John Murray Davies, Special Officer appointed under section 28 of the said Ordinances, within the period of three months from the date specified in the said notice, such land would be declared the property of the Crown, and dealt with on account of the Crown (*vide* Notice No. 5,329):

And whereas Tenhamy Arachchillage Sittappu made claim thereto, and Howard Orme Fox, Special Officer appointed under section 28 of the said Ordinances, made due inquiry into such claim, and whereas the said claimant and the said Howard Orme Fox, Special Officer, with the consent of His Excellency the Governor, came to an agreement in writing dated the 3rd day of November, 1916, concerning the said land, under section 4, sub-section (1), of the said Ordinances, whereby it was agreed that the said claimant should be declared along with Tenhamy Arachchillage Bandirala, the purchasers of the said land upon payment to the Government Agent at Kurunegala, or to the Treasury Officer at Chilaw, or to the Settlement Officer, of a sum of Rupees Nineteen and Cents Sixty only (Rs. 19.60), as the purchase amount of the said land, and whereas the said amount has been duly paid, the said claimant, is hereby, in pursuance of the agreement aforementioned, declared along with the said Tenhamy Arachchillage Bandirala to be the purchasers of the said land, as more fully described herein below.

Description of the Land referred to.

The land commonly called or known as Talgahamulapillewa, situated in the village of Bowatta, in the Kinyama korale of the Katugampola hatpattu of the Kurunegala District, in the North-Western Province, containing in extent 1 acre and 36 perches, and shown as lot 13B in preliminary plan 1,452 and in the annexed diagram, and bounded as follows: on the north and east by Ihala Palugahakumbura claimed by Tenhamy Arachchillage Bandirala and others; on the south by Palugamawewa (tank and bund) to be declared the property of the Crown under the Waste Lands Ordinances; Talgahamulahenyaya claimed by the Crown and Wannirallage Appuhamy and others; on the west by Talgahamulahenyaya claimed by the Crown and Wannirallage Appuhamy and others.



Surveyor-General's Office,
Colombo, January 9, 1918.

Scale of 8 Chains to an Inch.

March 7, 1918.

J. M. DAVIES,
Special Officer.

C. R. LUNDIE,
for Surveyor-General.

Kurunegala S. O. No. 2,156.

Order under Section 4, Sub-section (1), of "The Waste Lands Ordinances of 1897, 1899, 1900, and 1903."

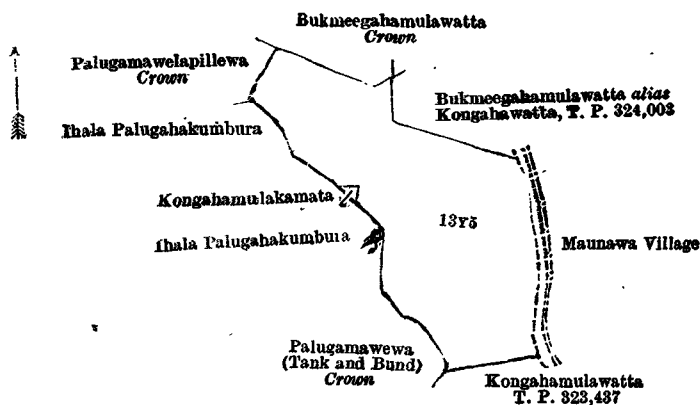
In the matter of the land commonly called or known as Wanehena and Kongahamulahena, situate in the village of Bowatta, in the Kinyama korale of the Katugampola hatpattu of the Kurunegala District, in the North-Western Province, and of "The Waste Lands Ordinances of 1897, 1899, 1900, and 1903."

WHEREAS in pursuance of section 1 of the said Ordinances it was duly declared and notified on the 11th day of September, 1914, that if no claim to the land commonly called or known as Wanehena and Kongahamulahena, situate in the village of Bowatta, in the Kinyama korale of the Katugampola hatpattu of the Kurunegala District, in the North-Western Province, containing in extent 7 acres 1 rood and 31 perches, and shown as lot 13v5 in preliminary plan 1,452 and in the annexed diagram, was made to John Murray Davies, Special Officer appointed under section 28 of the said Ordinances, within the period of three months from the date specified in the said notice, such land would be declared the property of the Crown, and dealt with on account of the Crown (*vide* Notice No. 5,329):

And whereas Tenhamy Arachchillage Sittappu made claim thereto, and Howard Orme Fox, Special Officer appointed under section 28 of the said Ordinances, made due inquiry into such claim, and whereas the said claimant and the said Howard Orme Fox, Special Officer, with the consent of His Excellency the Governor, came to an agreement in writing dated the 3rd day of November, 1916, concerning the said land, under section 4, sub-section (1), of the said Ordinances, whereby it was agreed that the said claimant should be declared along with Tenhamy Arachchillage Bandirala, the purchasers of the said land upon payment, to the Government Agent at Kurunegala, or to the Treasury Officer at Chilaw, or to the Settlement Officer, of a sum of Rupees One hundred and Nineteen and Cents Ten only (Rs. 119.10), as the purchase amount of the said land, and whereas the said amount has been duly paid, the said claimant, is hereby, in pursuance of the agreement aforementioned, declared along with the said Tenhamy Arachchillage Bandirala, to be the purchasers of the said land, as more fully described herein below.

Description of the Land referred to.

The land commonly called or known as Wanehena and Kongahamulahena, situate in the village of Bowatta, in the Kinyama korale of the Katugampa hatpattu of the Kurunegala District, in the North-Western Province, containing in extent 7 acres 1 rood and 31 perches, and shown as lot 13v5 in preliminary plan 1,452 and in the annexed diagram, and bounded as follows: on the north by Bukmeegahamulawatta belonging to the Crown, Bukmeegahamulawatta *alias* Kongahawatta sold by the Crown (T. P. 324,003); on the east by a road (the village limit of Maunawa); on the south by Kongahamulawatta sold by the Crown (T. P. 323,437); on the west by Palugamawewa (tank and bund) to be declared the property of the Crown under the Waste Lands Ordinances, Ihala Palugahakumbura claimed by Tenhamy Arachchillage Bandirala and others, Kongahamulakamata (private), Ihala Palugahakumbura claimed by Tenhamy Arachchillage Bandirala and others, Palugamawelapillewa to be declared the property of the Crown under the Waste Lands Ordinances,



Surveyor-General's Office,
Colombo, January 9, 1918.

Scale of 8 Chains to an Inch.

C. R. LUNDIE,
for Surveyor-General.

March 7, 1918.

J. M. DAVIES,
Special Officer.

Kurunegala S. O. No. 2,157.

Order under Section 4, Sub-section (1), of "The Waste Lands Ordinances of 1897, 1899, 1900, and 1903."


In the matter of the land commonly called or known as Udakumbura Neganairipillewa, situate in the village of Bowatta, in the Kinyama korale of the Katugampola hatpattu of the Kurunegala District, in the North-Western Province, and of "The Waste Lands Ordinances of 1897, 1899, 1900, and 1903."

WHEREAS in pursuance of section 1 of the said Ordinances it was duly declared and notified on the 11th day of September, 1914, that if no claim to the land commonly called or known as Udakumbura Neganairipillewa, situate in the village of Bowatta, in the Kinyama korale of the Katugampola hatpattu of the Kurunegala District, in the North-Western Province, containing in extent 1 rood and 16 perches, and shown as lot 4K in preliminary plan 1,452 and in the annexed diagram, was made to John Murray Davies, Special Officer appointed under section 28 of the said Ordinances, within the period of three months from the date specified in the said notice, such land would be declared the property of the Crown, and dealt with on account of the Crown (*vide* Notice No. 5,329):

And whereas Adikari Mudiyansele Appuhamy made claim thereto, and Howard Orme Fox, Special Officer appointed under section 28 of the said Ordinances, made due inquiry into such claim, and whereas the said claimant and the said Howard Orme Fox, Special Officer, with the consent of His Excellency the Governor, came to an agreement in writing dated the 3rd day of November, 1916, concerning the said land, under section 4, sub-section (1), of the said Ordinances, whereby it was agreed that the said claimant should be declared the purchaser of the said land, upon payment, on or before February 3, 1917, to the Government Agent at Kurunegala, or to the Treasury Officer at Chilaw, or to the Settlement Officer, of a sum of Rupees Five and Cents Sixty only (Rs. 5.60), as the purchase amount of the said land, and whereas the said amount has been duly paid by the said claimant, he is hereby, in pursuance of the agreement aforementioned, declared to be the purchaser of the said land, as more fully described herein below.

Description of the Land referred to.

The land commonly called or known as Udakumbura Neganairipillewa, situated in the village of Bowatta, in the Kiniyama korale of the Katugampola hatpattu of the Kurunegala District, in the North-Western Province, containing in extent 1 rood and 16 perches, and shown as lot 4K in preliminary plan 1,452 and in the annexed diagram, and bounded as follows: on the north by Mahawelapillewa sold to Adikari Mudiyansele Hitihamy and others under the Waste Lands Ordinances; on the east by Telumbugahumulapillewa and Watuwanakumburapillewa sold to Adikari Mudiyansele Herat Sinno and others; on the south and west by the Pita-ela (private).



Surveyor-General's Office,
Colombo, January 9, 1918.

Scale of 8 Chains to an Inch.

C. R. LUNDIE,
for Surveyor-General.

March 7, 1918.

J. M. DAVIES,
Special Officer.

Kurunegala S. O. No. 2,158.**Order under Section 4, Sub-section (1), of "The Waste Lands Ordinances of 1897, 1899, 1900, and 1903."**

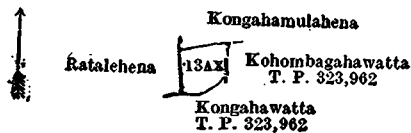
In the matter of the land commonly called or known as Kongahahena, situate in the village of Bowatta, in the Kiniyama korale of the Katugampola hatpattu of the Kurunegala District, in the North-Western Province, and of "The Waste Lands Ordinances of 1897, 1899, 1900, and 1903."

WHEREAS in pursuance of section 1 of the said Ordinances it was duly declared and notified on the 11th day of September, 1914, that if no claim to the land commonly called or known as Kongahahena, situate in the village of Bowatta, in the Kiniyama korale of the Katugampola hatpattu of the Kurunegala District, in the North-Western Province, containing in extent 1 rood and 20 perches, and shown as lot 13AX in preliminary plan 1,452 and in the annexed diagram, was made to John Murray Davies, Special Officer appointed under section 28 of the said Ordinances, within the period of three months from the date specified in the said notice, such land would be declared the property of the Crown, and dealt with on account of the Crown (*vide* Notice No. 5,329):

And whereas Adikari Mudiyansele Charles Appuhamy made claim thereto, and Howard Orme Fox, Special Officer appointed under section 28 of the said Ordinances, made due inquiry into such claim, and whereas the said claimant and the said Howard Orme Fox, Special Officer, with the consent of His Excellency the Governor, came to an agreement in writing dated the 3rd day of November, 1916, concerning the said land, under section 4, sub-section (1), of the said Ordinances, whereby it was agreed that the said claimant should be declared the purchaser of the said land upon payment, on or before the 3rd day of February, 1917, to the Government Agent at Kurunegala, or to the Treasury Officer at Chilaw, or to the Settlement Officer, of a sum of Rupees Six only (Rs. 6), as the purchase amount of the said land, and whereas the said amount has been duly paid by the said claimant, he is hereby in pursuance of the agreement afore-mentioned, declared to be the purchaser of the said land, as more fully described herein below.

Description of the Land referred to.

The land commonly called or known as Kongahahena, situated in the village of Bowatta, in the Kiniyama korale of the Katugampola hatpattu of the Kurunegala District, in the North-Western Province, containing in extent 1 rood and 20 perches and shown as lot 13AX in preliminary plan 1,452 and in the annexed diagram, and bounded as follows: on the north by Kongahumulahena sold to Adikari Mudiyansele Kaluhamy and others under the Waste Lands Ordinances; on the east by Kohombagahawatta sold by the Crown (T. P. 323,962); on the south by Kongahawatta sold by the Crown (T. P. 323,962); on the west by Ratalehena sold to Adikari Mudiyansele PUNCHIRALA *alias* PUNCHAPPUHAMY under the Waste Lands Ordinances.



Surveyor-General's Office,
Colombo, January 9, 1918.

Scale of 8 Chains to an Inch.

C. R. LUNDIE,
for Surveyor-General.

March 7, 1918.

J. M. DAVIES,
Special Officer.

Kurunegala S. O. No. 2,159.**Order under Section 4, Sub-section (1), of "The Waste Lands Ordinances of 1897, 1899, 1900, and 1903."**

In the matter of the lands commonly called or known as Paralangkombadaluwehena and Kombadaluwahenyaya, situate in the village of Bowatta, in the Kiniyama korale of the Katugampola hatpattu of the Kurunegala District, in the North-Western Province, and of "The Waste Lands Ordinances of 1897, 1899, 1900, and 1903."

WHEREAS in pursuance of section 1 of the said Ordinances it was duly declared and notified on the 11th day of September, 1914, that if no claim to the lands commonly called or known as Paralangkombadaluwehena and Kombadaluwahenyaya, situate in the village of Bowatta, in the Kiniyama korale of the Katugampola hatpattu of the Kurunegala District, in the North-Western Province, containing in extent 1 rood and 20 perches, and shown as lots 11H and 11I in preliminary plan 1,452 and in the annexed diagram, was made to John Murray Davies, Special Officer appointed under section 28 of the said Ordinances, within the period of three months from the date specified in the said notice, such lands would be declared the property of the Crown, and dealt with on account of the Crown (*vide* Notice No. 5,329):

And whereas (1) Adikari Mudiyansele Sunderahamy, (2) ditto Charles Appuhamy, and (3) ditto Kawrala (minor), made claim thereto, and Howard Orme Fox, Special Officer appointed under section 28 of the said Ordinances, made due inquiry into such claim, and whereas the said 1st and 2nd claimants and Adikari Mudiyansele PUNCHIRALA as duly appointed representative of the said 3rd claimant (minor), and the said Howard Orme Fox, Special Officer, with the consent of His Excellency the Governor, came to an agreement in writing dated the 3rd day of November, 1916, concerning the

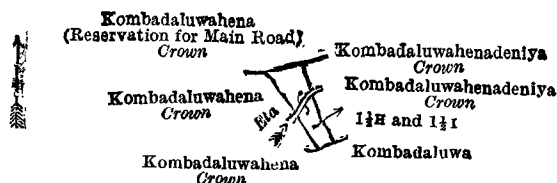
said lands, under section 4, sub-section (1), of the said Ordinances, whereby it was agreed that the said claimants should be declared the purchasers of the said lands upon payment, on or before the 3rd day of February, 1917, to the Government Agent at Kurunegala, or to the Treasury Officer at Chilaw, or to the Settlement Officer, of a sum of Rupees Six only (Rs. 6), as the purchase amount of the said lands, and whereas the said amount has been duly paid, the said claimants are hereby, in pursuance of the agreement aforementioned, declared to be the purchasers of the said lands, as more fully described herein below.

Description of the Lands referred to.

The following lots situated in the village of Bowatta, in the Kinyama korale of the Katugampola hatpattu of the Kurunegala District, in the North-Western Province, as described in the annexed diagram:—

		Preliminary plan 1,452.				Extent, A. R. P.	
Lot.		Name of Land.					
1½H	..	Paralangkombadaluwehena	0	0 34
1½I	..	Kombadaluwahenyaya	0	0 26
						(Exclusive of the ela passing through the lands.)	
						0 1 20	

and bounded as follows: on the north by Kombadaluwahena (reservation for main road) to be declared the property of the Crown under the Waste Lands Ordinances; on the east by Kombadaluwahenadeniya belonging to the Crown; on the south by Kombadaluwa claimed by Korallage Menikrala and others; on the west by Kombadaluwahena belonging to the Crown.



Surveyor-General's Office,
Colombo, January 9, 1918.

Scale of 8 Chains to an Inch.

C. R. LUNDIE,
for Surveyor-General.

J. M. DAVIES,
Special Officer.

March 7, 1918

Kurunegala S. O. No. 2,160.

Order under Section 4, Sub-section (1), of "The Waste Lands Ordinances of 1897, 1899, 1900, and 1903."

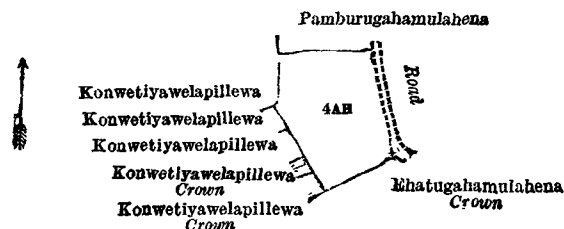
In the matter of the land commonly called or known as Pamburugahamulahena, situate in the village of Bowatta, in the Kinyama korale of the Katugampola hatpattu of the Kurunegala District, in the North-Western Province, and of "The Waste Lands Ordinances of 1897, 1899, 1900, and 1903."

WHEREAS in pursuance of section 1 of the said Ordinances it was duly declared and notified on the 11th day of September, 1914, that if no claim to the land commonly called or known as Pamburugahamulahena, situate in the village of Bowatta, in the Kinyama korale of the Katugampola hatpattu of the Kurunegala District, in the North-Western Province, containing in extent 2 acres and 16 perches, and shown as lot 4AH in preliminary plan 1,452 and in the annexed diagram, was made to John Murray Davies, Special Officer appointed under section 28 of the said Ordinances, within the period of three months from the date specified in the said notice, such land would be declared the property of the Crown, and dealt with on account of the Crown (*vide* Notice No. 5,329):

And whereas Adikari Mudiyansele Bandirala made claim thereto, and Howard Orme Fox, Special Officer appointed under section 28 of the said Ordinances, made due inquiry into such claim, and whereas the said claimant and the said Howard Orme Fox, Special Officer, with the consent of His Excellency the Governor, came to an agreement in writing dated the 3rd day of November, 1916, concerning the said land, under section 4, sub-section (1), of the said Ordinances, whereby it was agreed that the said claimant should be declared the purchaser of the said land upon payment to the Government Agent at Kurunegala, or to the Treasury Officer at Chilaw, or to the Settlement Officer, of a sum of Rupees Thirty-three and Cents Sixty only (Rs. 33.60), as the purchase amount of the said land, and whereas the said amount has been duly paid by the said claimant, he is hereby, in pursuance of the agreement aforementioned, declared to be the purchaser of the said land, as more fully described herein below.

Description of the Land referred to.

The land commonly called or known as Pamburugahamulahena, situated in the village of Bowatta, in the Kinyama korale of the Katugampola hatpattu of the Kurunegala District, in the North-Western Province; containing in extent 2 acres and 16 perches, and shown as lot 4AH in preliminary plan 1,452 and in the annexed diagram; and bounded as follows: on the north by Pamburugahamulahena sold to Adikari Mudiyansele Kaluhamy under the Waste Lands Ordinances; on the east by a road; on the south by Ehatugahamulahena belonging to the Crown; on the west by Konwetiawelapillewa belonging to the Crown, Konwetiawelapillewa sold to Adikari Mudiyansele Punci Menika under the Waste Lands Ordinances, Konwetiawelapillewa sold to Adikari Mudiyansele Kaluhamy and another under the Waste Lands Ordinances, Konwetiawelapillewa sold to Adikari Mudiyansele Herathamy and others under the Waste Lands Ordinances.



Surveyor-General's Office,
Colombo, January 9, 1918.

Scale of 8 Chains to an Inch.

C. R. LUNDIE,
for Surveyor-General.

J. M. DAVIES,
Special Officer.

March 7, 1918.

Kurunegala S. O. No. 2,161.

Order under Section 4, Sub-section (1), of "The Waste Lands Ordinances of 1897, 1899, 1900, and 1903."

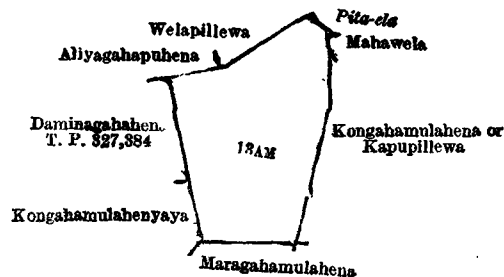
In the matter of the land commonly called or known as Kanuketiyahenyaya, situate in the village of Bowatta, in the Kiniyama korale of the Katugampola hatpattu of the Kurunegala District, in the North-Western Province, and of "The Waste Lands Ordinances of 1897, 1899, 1900, and 1903."

WHEREAS in pursuance of section 1 of the said Ordinances it was duly declared and notified on the 11th day of September, 1914, that if no claim to the land commonly called or known as Kanuketiyahenyaya, situate in the village of Bowatta, in the Kiniyama korale of the Katugampola hatpattu of the Kurunegala District, in the North-Western Province, containing in extent 4 acres 2 roods and 21 perches, and shown as lot 13AM in preliminary plan 1,452 and in the annexed diagram, was made to John Murray Davies, Special Officer appointed under section 28 of the said Ordinances, within the period of three months from the date specified in the said notice, such land would be declared the property of the Crown, and dealt with on account of the Crown (*vide* Notice No. 5,329):

And whereas Adikari Mudiyansele Puchi Menika made claim thereto, and Howard Orme Fox, Special Officer appointed under section 28 of the said Ordinances, made due inquiry into such claim, and whereas the said claimant and the said Howard Orme Fox, Special Officer, with the consent of His Excellency the Governor, came to an agreement in writing dated the 3rd day of November, 1916, concerning the said land, under section 4, sub-section (1), of the said Ordinances, whereby it was agreed that the said claimant should be declared the purchaser of the said land upon payment, on or before the 3rd day of February, 1917, to the Government Agent at Kurunegala, or to the Treasury Officer at Chilaw, or to the Settlement Officer, of a sum of Rupees Seventy-four and Cents Ten only (Rs. 74.10), as the purchase amount of the said land, and whereas the said amount has been duly paid by the said claimant, he is hereby, in pursuance of the agreement aforementioned, declared to be the purchaser of the said land, as more fully described herein below.

Description of the Land referred to.

The land commonly called or known as Kanuketiyahenyaya, situated in the village of Bowatta, in the Kiniyama korale of the Katugampola hatpattu of the Kurunegala District, in the North-Western Province, containing in extent 4 acres 2 roods and 21 perches, and shown as lot 13AM in preliminary plan 1,452 and in the annexed diagram; and bounded as follows: on the north by Aliyagahapuhena sold to Adikari Mudiyansele Puchirala and others under the Waste Lands Ordinances, Welapillewa sold to Panawewa Korallage Menikrala and others under the Waste Lands Ordinances; on the east by the Pita-ela (private), Mahawela claimed by Adikari Mudiyansele Ranhamy, *ex-Arachchi*, and others, Kongahamulahena or Kapupillewa sold to Adikari Mudiyansele Kiribandappuhamy and others under the Waste Lands Ordinances; on the south by Maragahamulahena sold to Ratnayaka Mudiyansele Kirihamy and another under the Waste Lands Ordinances; on the west by Kongahamulahenyaya sold to Adikari Mudiyansele Puchirala and others under the Waste Lands Ordinances, Daminagahahena sold by the Crown (T. P. 327,384).



Surveyor-General's Office,
Colombo, January 9, 1918.

Scale of 8 Chains to an Inch.

C. R. LUNDIE,
for Surveyor-General.

March 7, 1918.

J. M. DAVIES,
Special Officer.

Kurunegala S. O. No. 2,162.

Order under Section 4, Sub-section (1), of "The Waste Lands Ordinances of 1897, 1899, 1900, and 1903."

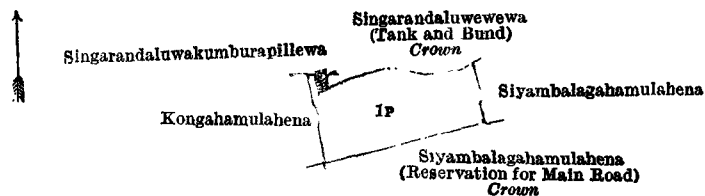
In the matter of the land commonly called or known as Siyambalagahamulahena or Ambalangawahenyayapilahena, situate in the village of Bowatta, in the Kiniyama korale of the Katugampola hatpattu of the Kurunegala District, in the North-Western Province, and of "The Waste Lands Ordinances of 1897, 1899, 1900, and 1903."

WHEREAS in pursuance of section 1 of the said Ordinances it was duly declared and notified on the 11th day of September, 1914, that if no claim to the land commonly called or known as Siyambalagahamulahena or Ambalangawahenyayapilahena, situate in the village of Bowatta, in the Kiniyama korale of the Katugampola hatpattu of the Kurunegala District, in the North-Western Province, containing in extent 2 acres and 3 perches, and shown as lot 1P in preliminary plan 1,452 and in the annexed diagram, was made to John Murray Davies, Special Officer appointed under section 28 of the said Ordinances, within the period of three months from the date specified in the said notice, such land would be declared the property of the Crown, and dealt with on account of the Crown (*vide* Notice No. 5,329):

And whereas (1) Adikari Mudiyansele Kaluhamy, (2) ditto Puchirala, (3) ditto Kiri Banda (minor), (4) ditto Malhamy (minor), (5) ditto Gunamathamy (minor), (6) ditto Kiri Bandappuhamy, (7) ditto Appuhamy (minor), (8) ditto Herat Sinno, (9) ditto Appu Sinno (minor), and (10) ditto Puchihamy made claim thereto, and Howard Orme Fox, Special Officer appointed under section 28 of the said Ordinances, made due inquiry into such claim, and whereas the said 1st, 2nd, and 10th claimants, Adikari Mudiyansele Ranhamy as duly appointed representative of the said 3rd, 4th, and 5th claimants (minors), the said 6th claimant on behalf of himself and as duly appointed representative of the said 7th claimant (minor), and the said 8th claimant on behalf of himself and as duly appointed representative of the said 9th claimant (minor), and the said Howard Orme Fox, Special Officer, with the consent of His Excellency the Governor, came to an agreement in writing dated the 2nd day of November, 1916, concerning the said land, under section 4, sub-section (1), of the said Ordinances, whereby it was agreed that Adikari Mudiyansele Ranhamy should be declared the purchaser of the said land upon payment, on or before the 2nd day of February, 1917, to the Government Agent at Kurunegala, or to the Treasury Officer at Chilaw, or to the Settlement Officer, of a sum of Rupees Thirty-two and Cents Thirty only (Rs. 32.30), as the purchase amount of the said land, and whereas the said amount has been duly paid, the said Adikari Mudiyansele Ranhamy is hereby, in pursuance of the agreement aforementioned, declared to be the purchaser of the said land, as more fully described herein below.

Description of the Land referred to.

The land commonly called or known as Siyambalagahamulahena or Ambalamgawahenyayapilahena, situated in the village of Bowatta, in the Kinyama korale of the Katugampola hatpattu of the Kurunegala District, in the North-Western Province, containing in extent 2 acres and 3 perches, and shown as lot 1p in preliminary plan 1,452 and in the annexed diagram, and bounded as follows: on the north by Singarandaluwakumburapillewa (private), Singarandaluwewewa (tank and bund) to be declared the property of the Crown under the Waste Lands Ordinances; on the east by Siyambalagahamulahena sold to Adikara Mudiyansele Punchirala and others under the Waste Lands Ordinances; on the south by Siyambalagahamulahena (reservation for minor road) to be declared the property of the Crown under the Waste Lands Ordinances; on the west by Kongahamulahena sold to Adikari Mudiyansele Kiribandappuhamy and another under the Waste Lands Ordinances.



Surveyor-General's Office,
Colombo, January 9, 1918.

Scale of 8 Chains to an Inch.

C. R. LUNDIE,
for Surveyor-General.

J. M. DAVIES,
Special Officer.

March 7, 1918.

Kurunegala S. O. No. 2,163.**Order under Section 4, Sub-section (1), of "The Waste Lands Ordinances of 1897, 1899, 1900, and 1903."**

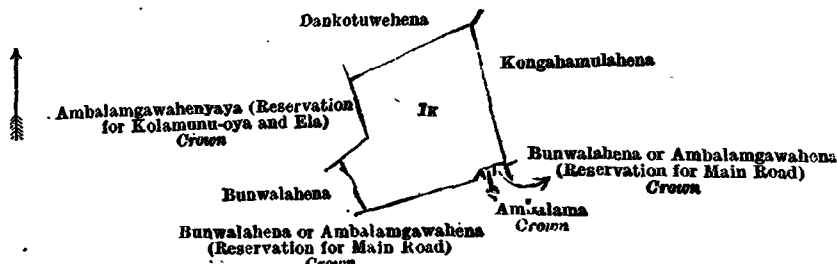
In the matter of the land commonly called or known as Ambalamagawahena, situate in the village of Bowatta, in the Kinyama korale of the Katugampola hatpattu of the Kurunegala District, in the North-Western Province, and of "The Waste Lands Ordinances of 1897, 1899, 1900, and 1903."

WHEREAS in pursuance of section 1 of the said Ordinances it was duly declared and notified on the 11th day of September, 1914, that if no claim to the land commonly called or known as Ambalamagawahena, situate in the village of Bowatta, in the Kinyama korale of the Katugampola hatpattu of the Kurunegala District, in the North-Western Province, containing in extent 3 acres 1 rood and 19 perches, and shown as lot 1k in preliminary plan 1,452 and in the annexed diagram, was made to John Murray Davies, Special Officer appointed under section 28 of the said Ordinances, within the period of three months from the date specified in the said notice, such land would be declared the property of the Crown, and dealt with on account of the Crown (*vide* Notice No. 5,329):

And whereas (1) Adikari Mudiyansele Kaluhamy, (2) ditto Punchirala, (3) ditto Kiri Banda (minor), (4) ditto Malhamy (minor), (5) ditto Gunamalhamy (minor), (6) ditto Kiri Bandappuhamy, (7) ditto Appuhamy (minor), (8) ditto Herat Sinno, (9) ditto Appu Sinno (minor), and (10) ditto Punchihamy made claim thereto, and Howard Orme Fox, Special Officer appointed under section 28 of the said Ordinances, made due inquiry into such claim; and whereas the said 1st, 2nd, and 10th claimants, Adikari Mudiyansele Ranhamy as duly appointed representative of the said 3rd, 4th, and 5th claimants (minors), the said 6th claimant on behalf of himself and as duly appointed representative of the said 7th claimant (minor), and the said 8th claimant on behalf of himself and as duly appointed representative of the said 9th claimant (minor), and the said Howard Orme Fox, Special Officer, with the consent of His Excellency the Governor, came to an agreement in writing dated the 2nd day of November, 1916, concerning the said land, under section 4, sub-section (1), of the said Ordinances, whereby it was agreed that the said 2nd claimant, should be declared the purchaser of the said land upon payment, on or before the 2nd day of February, 1917, to the Government Agent at Kurunegala, or to the Treasury Officer at Chilaw, or to the Settlement Officer, of a sum of Rupees Fifty-three and Cents Ninety only (Rs. 53.90), as the purchase amount of the said land, and whereas the said amount has been duly paid, the said 2nd claimant is hereby, in pursuance of the agreement aforementioned, declared to be the purchaser of the said land, as more fully described herein below.

Description of the Land referred to.

The land commonly called or known as Ambalamagawahena, situated in the village of Bowatta, in the Kinyama korale of the Katugampola hatpattu of the Kurunegala District, in the North-Western Province, containing in extent 3 acres 1 rood and 19 perches, and shown as lot 1k in preliminary plan 1,452 and in the annexed diagram; and bounded as follows: on the north by Dankotuwehena sold to Panawewe Korallage Menikrala and others under the Waste Lands Ordinances; on the east by Kongahamulahena sold to Adikarimudiyansele Kiri Banda Appuhamy and another under the Waste Lands Ordinances; on the south by Bunwalahena or Ambalamgawahena (reservation for main road) to be declared the property of the Crown under the Waste Lands Ordinances; Ambalama to be declared the property of the Crown under the Waste Lands Ordinances, Bunwalahena or Ambalamgawahena (reservation for main road) to be declared the property of the Crown under the Waste Lands Ordinances; on the west by Bunwalahena sold to Adikari Mudiyansele Punchirala and others under the Waste Lands Ordinances, Ambalamgawahenyaya (reservation for Kolamunu-oya and ela) to be declared the property of the Crown under the Waste Lands Ordinances



Surveyor-General's Office,
Colombo, January 9, 1918.

Scale of 8 Chains to an Inch.

C. R. LUNDIE,
for Surveyor-General.

J. M. DAVIES,
Special Officer.

March 7, 1918.

LAND SALES IN THE SOUTHERN PROVINCE.

No. 3,147, S. P.—The Assistant Government Agent, Matara, will on July 24, 1918, at 3.30 P.M., at his office in Morawaka Resthouse, put up to auction, for sale or settlement, or will otherwise dispose of, the under-mentioned portions of Crown land, in accordance with the regulations of Government regarding land sales. Twenty allotments of land situated in the Morawak korale division of the Matara District of the Southern Province.

Final village plan 17. Village—Panakaduwa.
Applicant—Crown.

Lot.	Name of Land.	Description.	Extent.			Upset price A. R. P. per acre, Rs.
			A.	R.	P.	
1B	Kongahawitewatta	.. Chena	0	1	26	20

Extract No. 1 of block survey preliminary plan 25.
Village—Idandukita. Applicant—Crown.

2B	Maharabogahahena <i>alias</i> Kanamiyagalahena	Chena	0	1	33	120*
2C	Do.	.. do.	0	1	30	120*
2D	Do.	.. do.	0	2	15	120*
2E	Do.	.. do.	0	2	11	120*
2F	Do.	.. do.	0	2	1	120*
2G	Do.	.. do.	0	2	9	120*

Final village plan 49. Village—Kalubowitiyana.
Applicant—Crown.

Lot.	Name of Land.	Description.	Extent.			Upset price A. R. P. per acre, Rs.
			A.	R.	P.	
26AA	Kitulwitalahena	.. Chena	0	1	9	100*
26AA2	Do.	.. do.	0	1	3	100*
26AA3	Do.	.. do.	0	0	14	100*
26AV	Do.	.. do.	0	3	25	100*
26AW	Do.	.. do.	1	1	18	100*
26AX	Do.	.. do.	0	0	20	100*
26AY	Do.	.. do.	0	3	16	100*
26AZ	Do.	.. do.	1	0	6	100*
26BB	Do.	.. do.	1	0	24	100*
26BC	Do.	.. do.	0	3	19	100*
26BD	Do.	.. do.	1	0	20	100*
26BE	Do.	.. do.	1	0	9	100*

Final village plan 170. Village—Pallegama.
Applicant—R. L. A. Goonawardana.

16Bx	Haldolehena	.. Jungle	2	3	0	150*
------	-------------	-----------	---	---	---	------

* These lands are sold with plumbago mining rights.
Further particulars regarding these lands can be obtained from the Assistant Government Agent, Matara, particulars regarding plans from the Surveyor-General.
Colonial Secretary's Office, A. S. PAGDEN,
Colombo, June 10, 1918. Acting Colonial Secretary.

No. 3,148, S. P.—The Government Agent, Southern Province, will on Thursday, August 8, 1918, at 1 P.M., at his office in Galle Kachcheri, put up to auction, for sale or settlement, or will otherwise dispose of, the under-mentioned portions of Crown land, in accordance with the regulations of Government regarding land sales. Five allotments of land situated in the Hinidum pattu division of the Galle District of the Southern Province.

Final village plan 488. Village—Panangala.

Lot.	Name of Land.	Name of Applicant.	Description.	Extent.			Upset price A. R. P. per acre, Rs.
				A.	R.	P.	
121E	Porubasnawegodahena or godahena	Wickrematunga Era-nolis of Panangala	Chena	1	0	38	15

Final village plan 484. Village—Hiniduma.

486A	Nasangahaclalangodella	.. D. A. Seneviratna of Hiniduma	Chena	0	2	25	16
485E	Wa turawekele	.. G. Janis de Silva	Jungle and patana	0	3	31	60
485F	Do.	.. G. Yakonis	Jungle	0	2	21	60
485K	Vitanegedaragodaudahakanda	.. H. V. Dineris	Chena	1	1	22	19

Further information regarding these lands can be obtained from the Government Agent, Southern Province, and plans of them from the Surveyor-General.

Colonial Secretary's Office,
Colombo, June 10, 1918.

A. S. PAGDEN,
Acting Colonial Secretary.

No. 3,149, S. P.—The Government Agent, Southern Province, will on Tuesday, August 6, 1918, at 1 P.M., at his office in Galle Kachcheri, put up to auction, for sale or settlement, or will otherwise dispose of, the under-mentioned portion of Crown land, in accordance with the regulations of Government regarding land sales. An allotment of land situated in the Bentota-Walallawiti korale division of the Galle District of the Southern Province.

Preliminary plan 10,878. Village—Yatagala.

Lot.	Name of Land.	Name of Applicant.	Description.	Extent.			Upset price A. R. P. per acre, Rs.
				A.	R.	P.	
1	Ambagahaudumullamanana	.. G. A. D. Zoysa	.. Patana	0	3	29	50*
2	Do. Patana (not for sale)	0	0	12	—†
3	Do. do. (do.)	0	0	12	—†

* With mining rights Rs. 250.

† Reservation.

Further information regarding this land can be obtained from the Government Agent, Southern Province, and plans of it from the Surveyor-General.

Colonial Secretary's Office,
Colombo, June 12, 1918.

A. S. PAGDEN,
Acting Colonial Secretary.

LAND SALES IN THE NORTHERN PROVINCE.

No. 869, N. P.—The Government Agent, Northern Province, will on Tuesday, July 30, 1918, at 12 noon, at his office in Jaffna, put up to auction, for sale or settlement, or will otherwise dispose of, the under-mentioned portions of Crown land, in accordance with the regulations of Government regarding land sales. Twenty-four allotments of land situated in the Vadamaradchi East division of the Jaffna District of the Northern Province.

Preliminary plan 5,026. Village—Vattirayan. Applicant—Nil.

Lot.	Name of Land.	Description.	Extent.			Upset price A. R. P. per acre, Rs.
			A.	R.	P.	
1	Kadalkarainilam	.. Reservation for beach (not for sale)	3	1	0	—
2	Do.	.. Encroachment by M. Nallatamby	0	0	26	300
3	Do.	.. Encroachment by Nagamuttu, wife of Ponnampalam, and others	0	0	31	300
4	Do.	.. Encroachment by Sinnappillai, daughter of Sinnatamby	0	0	35	300
5	Do.	.. Reservation for lane (not for sale)	0	0	2	—
7	Do.	.. Encroachment by T. Muttaiyah and others	0	0	13	25
8	Do.	.. Encroachment by Chinnappillai, wife of Elaiyatamby, and others	0	0	13	200
9	Do.	.. Encroachment by S. Ampalawani and others	0	0	16	100
10	Do.	.. Encroachment by C. Venasitamby	0	0	9	200
11	Do.	.. do.	0	0	11	200
12	Do.	.. Encroachment by K. Kanapathippillai and others	0	0	4	80
13	Do.	.. Encroachment by R. Chellaiyah	0	0	17	90
14	Do.	.. Encroachment by Anasy, wife of Saveri, and others	0	1	11	120
15	Do.	.. Encroachment by M. Sinnayah	0	0	20	120
16	Do.	.. Reservation for a lane (not for sale)	0	0	6	—
17	Do.	.. Encroachment by Sinnappillai, widow of Sinnatamby	0	0	22	150

Lot.	Name of Land.	Description.	Extent.			Upset price per acre, Rs.
			A.	R.	P.	
18	Kadalkarainilam	Encroachment by S. Kannapper	0	0	16	160
19	Do.	Encroachment by Sinnammah, wife of Murugar	0	0	9	100
20	Do.	Encroachment by Pattini, wife of Muttar	0	0	10	120
21	Do.	Encroachment by K. Sellaiyah and others	0	0	23	100
22	Do.	Encroachment by N. Elaiyatamby	0	0	13	150
23	Do.	Encroachment by Sinnatamby, Sinnammah, and others	0	0	16	180
24	Do.	Encroachment by Pandari Murugan	0	0	26	180
25	Do.	Encroachment by Vallippillai, wife of Ponnayah, and others	0	1	6	200

Further information regarding these lots can be obtained from the Government Agent, Northern Province, and plans of them from the Surveyor-General.

Colonial Secretary's Office,
Colombo, June 12, 1918.

A. S. PAGDEN,
Acting Colonial Secretary.

LAND SALES IN THE NORTH-CENTRAL PROVINCE.

No. 2,040, N.C. P.—The Government Agent, North-Central Province, will on Thursday, August 1, 1918, at 1 P.M., at his office in the Anurdhapura Kacheheri, put up to auction, for sale or settlement, or will otherwise dispose of, the under-mentioned portions of Crown land, in accordance with the regulations of Government regarding land sales. Thirty-two allotments of land situated in the Nuwaragam, Hurulu, and Kalagam palatas of the Nuwarakalawiya district of the North-Central Province.

Lot.	Name of Land.	Name of Applicant.	Description.	Extent.			Upset price per acre, Rs.
				A.	R.	P.	
Preliminary plan 5,211. Village—Kayinattama in Uddiyankulama korale.							
1	Mailagahaidama	W. G. Tikiri Appu and others of Kayinattama	High jungle suitable for paddy cultivation	3	3	20	16.50
2	Do.	—	Reservation for stream	0	2	35	—*
3	Helambagahaidama	S. V. Ukkurala Vedarala of Kayinattama	High jungle suitable for paddy cultivation	1	0	33	15
4	Do.	—	Reservation for stream	0	0	30	—*
5	Do.	—	High jungle	1	0	15	18
6	Do.	—	Reservation for stream	0	1	10	—*
7	Do.	S. V. Ukkurala and two others of Kayinattama	High jungle suitable for paddy cultivation	1	0	25	22.50
8	Do.	—	High jungle	2	0	31	17.50
9	Panakkagahaidama	Seerala Vel-Vidane	High forest suitable for paddy cultivation	2	3	22	20
Preliminary plan 5,218. Village—Hammillewa in Kiralowa korale.							
1	Galapaulawela	Crown	Paddy field (encroachment by P. Appuhami)	0	1	1	25
2	Do.	do.	do.	0	1	15	25
Preliminary plan 5,220. Village—Uttimaduwa in Ulagalla korale.							
1	Meegahaidama	U. K. Chandarasekera	Forest	6	3	28	20
2	Meegahakele	—	Path and reservation	0	0	9	—*
4	Do.	U. K. Chandarasekera	Forest	0	1	23	15
5	Kotukumbura	—	Paddy field (encroachment by Appuhami, ex-Vel-Vidane)	0	0	26	30
Preliminary plan 5,221. Village—Hinguruwewa in Kiralowa korale.							
1	Kongahaidama	Punchirala Vedarala and another of Diganegama	Jungle fit for paddy cultivation	1	0	2	15
2	Godakiralagahaidama	N. Appuhami and another of Diganegama	do.	1	0	12	15
3	Do.	do.	Paddy field (encroachment by Bandirala, ex-Vel-Vidane)	0	0	15	25
4	Do.	—	Reservation for tank bund	0	1	1	—*
Preliminary plan 5,222. Village—Hinguruwewa in Kiralowa korale.							
1	Helambagahaidama	Punchirala Vedarala of Diganegama	Jungle fit for paddy cultivation	2	0	17	15
2	Do.	—	Reservation for road	0	0	20	—*
Preliminary plan 5,223. Village—Teldinnanwewa in Kiralowa korale.							
1	Welegodahena	Velagamaya of Teldinnanwewa	Jungle fit for paddy	0	3	35	15
Preliminary plan 5,224. Village—Orukmankulama in Ulagalla korale.							
1	Kahatagahawelemukalana	W. Malhami	Forest	1	0	26	15
2	Galpottapatiya	—	Low jungle	0	1	18	15
3	Kongahaidama	K. Ukku Banda	Forest	1	0	0	15
4	Gedaragawamukalana	—	Reservation for channel	0	1	0	—*
Final village plan 479. Village—Bellankadawala in Nuwaragam korale.							
4D	Bellankadawalakele	P. Omeru Tamby of Marakkala Palugollewa	Low jungle	2	0	8	17
4F	Accaraidama	—	Paddy field (encroachment A. A. Sena Karatta Marikkar and another)	0	1	5	20
4G	Do.	—	do.	3	2	2	20
4H	Do.	—	do.	0	0	12	20
4I	Do.	—	do.	0	0	30	20
4K	Bellankadawalakele	—	Low jungle	0	1	2	17

* Not for sale.

Further particulars regarding these lands can be obtained from the Government Agent, North-Central Province, and their plans from the Surveyor-General.

Colonial Secretary's Office,
Colombo, June 10, 1918.

A. S. PAGDEN,
Acting Colonial Secretary.

LAND SALES IN THE PROVINCE OF UVA.

No. 1,268, P. of U.—On Thursday, August 1, 1918, at 12 noon, the Government Agent for the Province of Uva will put up to lease by auction, at his office in Badulla Kachcheri, the under-mentioned portions of Crown land, on the terms authorized by Government. Three allotments of land situated in the Yatikinda division of the Badulla District of the Province of Uva.

Preliminary plan 1,997. Village—Palagolla in Passara korale of Yatidinda division.

Name of Applicant—Mr. J. J. Robinson. Extent.

Lot.	Name of Land.	Description.	A.	R.	P.
1	Galbokkawatugoda-patana	Patana with scattered forest trees	26	0	36
2	Blaneywatta	Tea nursery	0	0	31
3	Do.	do.	0	3	28

Conditions of Lease.

(a) The lease of the land shall be granted for a term of fifty years at the upset price of Rs. 140 as premium, subject to a rental of Rs. 2 per acre or portion thereof per annum.

(b) The lease of the land shall be granted subject to the condition that the land may be resumed at any time by Government free of compensation if required for the Badulla-Passara Railway Extension.

(c) No building shall be erected without the permission of the Government Agent.

(d) Any building or buildings erected without the permission of the Government Agent or contrary to the conditions shall be the property of the Crown.

(e) Permission shall only be granted for the erection of such buildings which are necessary for tea cultivation.

(f) The lots shall be used for tea cultivation only.

(g) The lessee shall be bound to plant the land to the extent of one-tenth in each of the first five years of the lease and of a further fourth within the next five years. For non-compliance of this condition the whole area of the lease, except the portion actually cultivated, shall become liable to the payment of double rent.

(h) The rent shall be subject to revision at intervals of twenty-five years. The rent shall not be increased by more than 50 per cent. of the rent for the previous 25-year period.

(i) The lessee shall not assign the lease or transfer any right or interest, or subject the whole or any portion of the land leased, without the previous consent in writing of the lessor.

Further conditions regarding the lease of the above lots can be obtained from the Government Agent, Province of Uva, and their plan from the Surveyor-General.

Colonial Secretary's Office, A. S. PAGDEN, Colombo, June 7, 1918. Acting Colonial Secretary.

No. 1,269, P. of U.—The Government Agent of the Province of Uva will on Thursday, August 1, 1918, at 12 noon, at his office in Badulla Kachcheri, put up for lease the under-mentioned portions of Crown land, in accordance with the regulations of Government regarding the leasing of Crown lands. Four allotments of land situated in the Udukinda division of the Badulla District of the Province of Uva.

Preliminary plan 1,973. Village—Haputalegama in Mahapalata korale of Udukinda division.

Applicant—Mr. W. M. Hall, Glenanore estate.

Lot.	Name of Land.	Description.	Extent.	A.	R.	P.
1	Tambiranapatana alias Kabaragalapatana	Patana	0	2	37	
4	Do.	Patana and rock	23	0	22	
5	Do.	do.	10	2	20	
9	Tambiranapatana	do.	4	0	22	

Conditions of Lease.

(a) The lease of the lots shall be granted in perpetuity.

(b) The premium on the lots shall be Rs. 8, Rs. 144, Rs. 66, and Rs. 35, respectively.

(c) The annual rent of the lots shall be Rs. 3 per acre or fraction thereof per annum.

(d) The annual rent for the first six years shall be at the rate of one-third of the full amount.

(e) No building shall be erected without the permission of the Government Agent.

(f) Any building or buildings erected without the permission of the Government Agent or contrary to the conditions shall be the property of the Crown.

(g) Permission shall only be granted for the erection of such buildings which are necessary for tea and timber cultivation.

(h) The lots shall be used for tea and timber cultivation only.

(i) The lessee shall be bound to plant the land to the extent of one-tenth in each of the first five years of the lease and of a further fourth within the next five years. For non-compliance of this condition the whole area of the lease, except the portion actually cultivated, shall become liable to the payment of double rent.

(j) The rent shall be subject to revision at intervals of thirty years. The rent shall not be increased by more than 50 per cent. of the rent for the previous 30-year period.

(k) The lessee shall not assign the lease or transfer any right or interest, or subject the whole or any portion of the land leased, without the previous consent in writing of the lessor.

Further conditions regarding the lease of the above can be obtained from the Government Agent, Province of Uva, and plan from the Surveyor-General.

Colonial Secretary's Office, A. S. PAGDEN, Colombo, June 7, 1918. Acting Colonial Secretary.

No. 1,270, P. of U.—The Government Agent of the Province of Uva will on Friday, August 2, 1918, at 12 noon, at his office in Badulla Kachcheri, put up for lease the under-mentioned portions of Crown land, in accordance with the regulations of Government regarding the leasing of lands. Four allotments of land situated in the Yatikinda division of the Badulla District of the Province of Uva.

Final village plan 27. Village—Udukumbalwela in Kumbalwela korale of Yatikinda division.

Applicant—Mr. D. D. Abeyesekera, Bandarawela.

Lot.	Name of Land.	Description.	Extent.	A.	R.	P.
13AZ	Atunuaginigalapatana	Patana	11	2	32	
13BB	Kokatiyakandurapatana	do.	20	2	34	
13BH	Dikarawepatana	do.	2	2	18	

Applicants—Monerapitiyawattegedera Ukku Banda of Kinigama and Udawattegey Andris Appuhamy of Udulpotha, Bandarawela.

13BN Gurukandurapatana .. Patana and rock 4 3 21

(a) The lots shall be leased in perpetuity.

(b) The premium on the lots shall be Rs. 60, Rs. 105, Rs. 18, Rs. 30, respectively.

(c) The annual rent of the lots shall be Rs. 2 per acre or fraction thereof per annum.

(d) The annual rent for the first six years shall be at the rate of one-third of the full amount.

(e) No building shall be erected without the permission of the Government Agent.

(f) Any building or buildings erected without the permission of the Government Agent or contrary to the conditions shall be the property of the Crown.

(g) Permission shall only be granted for the erection of such buildings which are necessary for tea cultivation.

(h) The lots shall be used for tea cultivation only.

(i) The lessee shall be bound to plant the lands to the extent of one-tenth in each of the first five years of the lease and of a further fourth within the next five years. For non-compliance of this condition the whole area of the lease, except the portion actually cultivated, shall become liable to the payment of double rent.

(j) The rent shall be subject to revision at intervals of thirty years. The rent shall not be increased by more than 50 per cent. of the rent for the previous 30-year period.

(k) The lessee shall not assign the lease or transfer any right or interest, or subject the whole or any portion of the land leased, without the previous consent in writing of the lessor.

Further conditions regarding the lease of the above can be obtained from the Government Agent, Province of Uva, and plan from the Surveyor-General.

Colonial Secretary's Office, A. S. PAGDEN, Colombo, June 7, 1918. Acting Colonial Secretary.