

Ceylon Government Gazette

Published by Authority.

No. 6,950 — FRIDAY, JUNE 21, 1918.

Part III.—Lands.

Separate paging is given to each Part in order that it may be filed separately.

	PAGE		PAGE		PAGE
Land Settlement Notices :—		Land Sales by the Government Agents :—		Land Sales by the Settlement Officer :—	
Final Orders1117	North-Western Province ..	—	Northern Province —
Preliminary Notices1149	North-Central Province1156	Eastern Province —
Land Sales by the Government Agents :—		Province of Uva1157	North-Western Province —
Western Province —	Province of Sabaragamuwa1159	North-Central Province —
Central Province1155	Land Sales by the Settlement Officer :—		Province of Uva —
Southern Province1155	Western Province —	Province of Sabaragamuwa —
Northern Province —	Central Province —	Land Acquisition Notices1160
Eastern Province1156	Southern Province —	Land Resumption Notices —

FINAL ORDERS.

Hambantota S. O. No. 1,450.

Order under Section 4, Sub-section (1), of "The Waste Lands Ordinances of 1897, 1899, 1900, and 1903," declaring Lands to be Crown Property.

In the matter of the lands commonly called or known as Patingiwatta (reservation for road), situate in the village of Uda Wawwa, in the West Giruwa pattu of the Hambantota District, in the Southern Province, and of "The Waste Lands Ordinances of 1897, 1899, 1900, and 1903."

THE notice required by section 1 of the said Ordinances, having been duly published in manner prescribed by that section in respect of the above-named lands (*vide* Notice No. 5,444), and a claim having been made to the said lands by Julius Benedict Ratnayaka, and whereas the said claimant having died during the pendency of the inquiry his heirs (a) Lilian Grace Ratnayaka, (b) Julius Alexander Ratnayaka, (c) Fredrick William Ratnayaka, and (d) Mercia Lilian Ratnayaka, were substituted as heirs, and whereas the said claimants having been duly called upon by a notice in writing under section 4, sub-section (1), of the Ordinances, duly served upon them to produce before me the evidence and documents upon which they might rely in proof of their claims, the said (a) claimant did not so appear or produce such evidence and documents, and whereas Sampo Obeyesekera as duly appointed representative of the said (c) and (d) claimants (minors), and the said (b) claimant have withdrawn their claims to the said land, I, John Murray Davies, Special Officer appointed under section 28 of the said Ordinances, do hereby on this 15th day of April, 1918, order and declare under section 4, sub-section (1), of the said Ordinances, that the said lands, commonly called or known as Patingiwatta (reservation for road), situate in the village of Uda Wawwa, in the West Giruwa pattu of the Hambantota District, in the Southern Province, containing in extent 39 perches, and shown as lots 5B and 5C in preliminary plan 266 and in the annexed diagram, as more fully described herein below, are the property of the Crown.

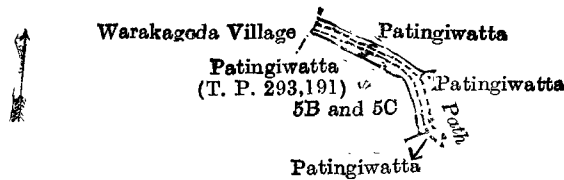
Description of the Lands referred to.

The following lots situated in the village of Uda Wawwa, in the West Giruwa pattu of the Hambantota District, in the Southern Province, as described in the annexed diagram :—

Preliminary plan 266.

Lot.	Name of Land.	Extent, A. R. P.
5B ..	Patingiwatta (reservation for road)	0 0 11
5C ..	Do. (do.)	0 0 28
		0 0 39

and bounded as follows : on the north by Patingiwatta claimed by Julius Benedict Ratnayaka ; on the east by Patingiwatta claimed by Julius Benedict Ratnayaka, a path ; on the south by Patingiwatta claimed by Julius Benedict Ratnayaka (T. P. 293,191) ; on the west by the village limit of Warakagoda.



Surveyor-General's Office,
Colombo, September 9, 1914.

Scale of 8 Chains to an Inch.

G. K. THORNHILL,
for Acting Surveyor-General.

J. M. DAVIES,
Special Officer.
April 15, 1918.

Mannar S. O. No. 10.

Order under Section 2 of "The Waste Lands Ordinances of 1897, 1899, 1900, and 1903," declaring Lands to be Crown Property.

In the matter of the lands commonly called or known as Siradparkulathadikani (road reservation), Mathirakkam, &c., situate in the Grand Bazaar division of Mannar East, in Mannar island in Mannar town of the Mannar District, in the Northern Province, and of "The Waste Lands Ordinances of 1897, 1899, 1900, and 1903."

THE notice required by section 1 of "The Waste Lands Ordinances of 1897, 1899, 1900, and 1903," having been duly published in manner prescribed by that section in respect of the above-named lands (*vide* Notice No. 6,510), and no claim having been made to the said lands or to any interest therein within the period of three months from the date specified in the said notice, I, John Murray Davies, Special Officer appointed under section 28 of the said Ordinances, under and by virtue of the powers vested in me in that behalf by section 2 of the said Ordinances, do hereby on this 4th day of May, 1918, order and declare that the said lands, as more fully described herein below, situate in the Grand Bazaar division of Mannar East, in Mannar island in Mannar town of Mannar District, in the Northern Province, and shown as lots 1, 3, 4, 5, 6, 7, 8, 9, 10, 11, 12, 13, 15, 17, 20, 23, 26, 26A, 37, 38, 39, 40, 46, 47, 57B, 59, 60, 62, 65, 66, 67, 80, 87, 90, 100, 101, 102, 103, 104, 105, 106, 107, 108, 109, 110, 111, 112, 113, 114, 115, 116, 117, 148, 149, 150, 151, 152, 160, 161, and 58 in plan of Grand Bazaar division, Mannar District survey, and in the annexed diagrams, and containing in extent 17 acres 3 roods and 26·42 perches, are the property of the Crown.

Description of the Lands referred to.

The following lots situated in Grand Bazaar division of Mannar East, in Mannar island in Mannar town of Mannar District, in the Northern Province, as described in the annexed diagrams :—

I.—Plan of Grand Bazaar division, Mannar District survey.

Lot.	Name of Land.	Extent, A. R. P.	Lot.	Name of Land.	Extent, A. R. P.
1	Siradparkulathadikani (road reservation)	0 1 14	80	Back lane	0 0 4·21
3	Do.	4 3 15	87	Drain and reservation	0 0 3·37
4	Mattirakkam	0 3 34·59	90	Kadaiteru (road)	0 0 10·49
5	Drain reservation	0 0 1·46	100	Road (market reservation)	0 0 8·59
6	Do.	0 0 11·06	101	Fish and vegetable markets and surrounding land	0 0 33·06
7	Mattirakkam	1 0 13·25	102	Mattirakkam	0 0 3·12
8	Drain reservation	0 0 2·18	103	Drain reservation	0 0 3·18
9	Mattirakkam	0 3 0·96	104	Mattirakkam	0 1 4·94
10	Tank spill	0 0 9·72	105	Drain reservation	0 0 0·43
11	Do.	0 0 3·78	106	Mattirakkam	0 0 23·37
12	Sirapparkulam (tank)	1 2 28·77	107	Drain reservation	0 0 1
13	Sirapparkulathanikani	0 1 39·93	108	Mattirakkam	0 0 14·09
15	Do. (reservation for lane)	0 0 10·50	109	Drain reservation	0 0 2·25
17	Reservation for road and for a lane	0 0 1·12	110	Mattirakkam (road reservation)	0 0 4
20	Reservation for a lane	0 0 15·95	111	Do.	0 0 7·19
23	Reservation for Coast road	0 0 12·12	112	Drain reservation	0 0 1·09
26	Lanes	0 0 6·28	113	Mattirakkam	0 3 3·56
26A	Lane (planted with young coconuts)	0 0 3·15	114	Main road and pier	0 1 25·46
37	Reservation for a lane	0 0 11·71	115	Meat market and surrounding land	0 0 16·12
38	Karaikkadaiteru (road)	0 2 17	116	Kadaiteru (road)	0 0 4·93
39	Road	0 1 1·33	117	Reservation for roads	0 0 21·43
40	Reservation for roads	0 0 12·63	148	Do.	0 0 0·34
46	Roads	0 0 20·90	149	Maddam and enclosure	0 1 12·49
47	St. Sebastian road	0 2 0·15	150	Maddam road	0 0 15·68
57B	—	0 0 0·61	151	Road	0 0 11·28
59	Back lane	0 0 3	152	Reservation for St. Sebastian road	0 0 3·43
60	Road reservation	0 1 10·43	160	Do.	0 0 5·34
62	Lane	0 0 5·18	161	Do.	0 0 4·37
65	Reservation for Coast road	0 0 7·31			
66	Mattirakkam	1 2 9·07			
67	Reservation for Coast road	0 0 4·24			
					17 2 10·35

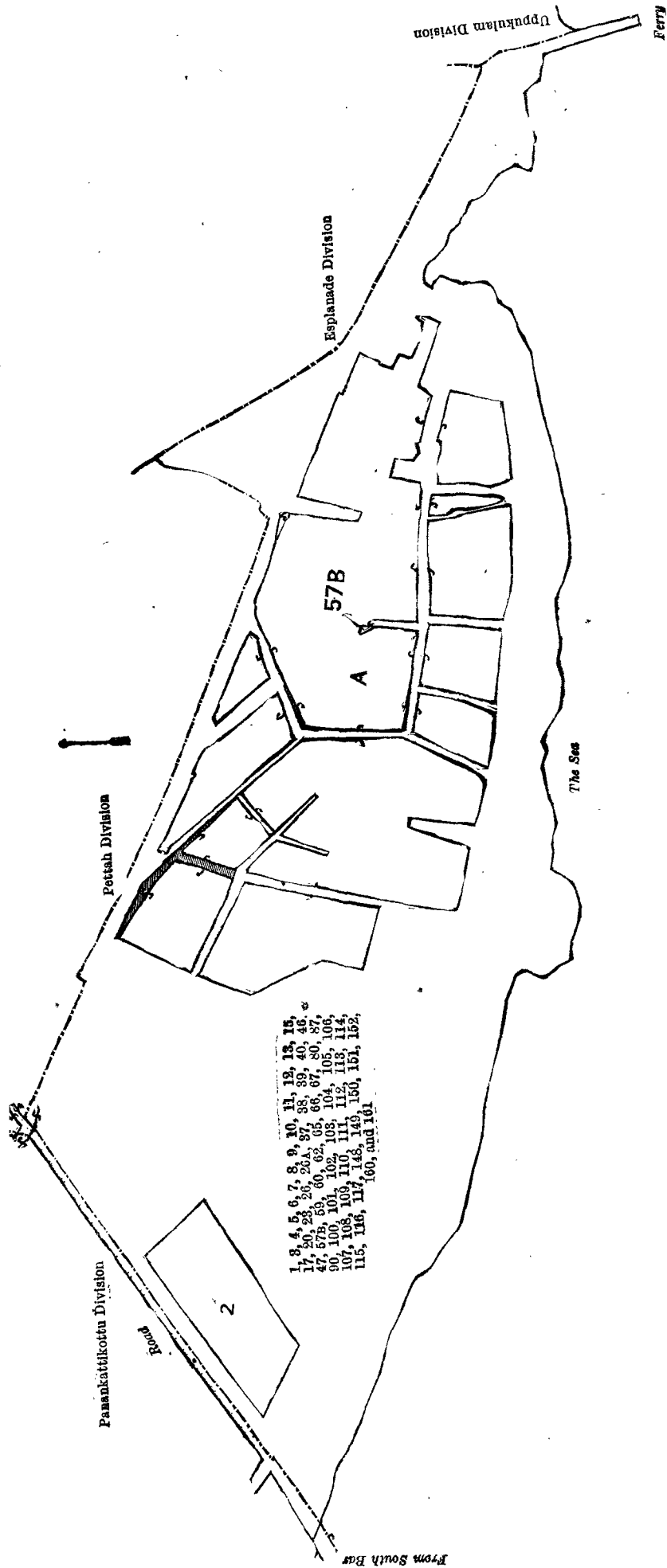
and bounded as follows: on the north by the boundary of the Pettah division; on the east by the boundary of the esplanade division, the boundary of Uppukulam division; on the south by the ferry and the sea; and on the west by the road from South Bar (the boundary of Panankattikotu).

NOTE.—The following lots lying within the above boundaries are excluded from this part of the order, and their aggregate acreage of 10 acres and 30·88 perches is not included in the acreage of 17 acres 2 rood and 10·35 perches given above:—

Plan of Grand Bazaar division, Mannar town survey.

Lot.	Name of Land.	Extent, A. R. P.	Lot.	Name of Land.	Extent, A. R. P.
2	Sirappankulathadikani (T. P. 211,672)	0 3 35·50	A 72	House and compound	0 0 2·31
A 14	Do. (T. P. 233,592)	0 3 19·25	A 73	Do. ..	0 0 2·50
A 16	Do. (part of T. P. 244,724)	0 1 33·60	A 74	Do. ..	0 0 1·34
A 16A	—	0 0 1·96	A 75	Hut ..	0 0 1·62
A 18	House and compound (T. P. 140,299)	0 0 38·27	A 76	House and compound	0 0 2·90
A 17A	Open land (part of T. P. 244,724)	0 0 11·06	A 77	Do. ..	0 0 15·25
A 19	Houses and compound (part of T. P. 149,771)	0 0 18·99	A 78	Do. ..	0 0 26·25
A 19A	—	0 0 7·63	A 79	Do. ..	0 0 21·96
A 21	House and compound (part of T. P. 149,771)	0 0 29·95	A 81	Do. (part of T. P. 109,125)	0 0 12·18
A 21A	—	0 0 4·71	A 82	Do. (do.)	0 0 4·93
A 22	Open land (T. P. 109,127 and part of T. P. 149,771)	0 0 28·44	A 83	Do. ..	0 0 12·15
A 22A	—	0 0 4·84	A 84	Do. ..	0 0 10·74
A 24	Houses and compound (T. P. 109,126 and parts of T. Ps. 99,372, 138,961, 109,134)	0 1 5·82	A 85	Do. ..	0 0 11·77
A 24A	—	0 0 1·39	A 86	Mosque and compound	0 0 16·25
A 24B	—	0 0 0·63	A 88	House and compound	0 0 5
A 25	Bare land (part of T. P. 109,134)	0 0 21·20	A 89	Do. ..	0 0 5·65
A 25A	—	0 0 1·42	A 91	Do. ..	0 0 6·28
A 27	Houses and compound	0 0 7·56	A 92	Do. ..	0 0 14·37
A 26B	Lane ..	0 0 2·64	A 93	Do. ..	0 0 5·06
A 28	Houses and compound	0 0 11·03	A 94	Do. ..	0 0 3·31
A 29	Do. ..	0 0 14·12	A 95	Compound ..	0 0 1·62
A 30	Do. ..	0 0 15·68	A 96	House and compound	0 0 4·59
A 31	Waste land ..	0 0 15·56	A 97	Do. ..	0 0 10·40
A 32	Houses and compound	0 0 6·25	A 98	Do. (T. P. 207,014)	0 0 18·40
A 33	Do. ..	0 0 7·50	A 99	Do. ..	0 0 3·53
A 34	Do. ..	0 0 17·21	A 118	Boutique ..	0 0 2·96
A 35	Compound ..	0 0 34·96	A 119	Do. ..	0 0 1·28
A 36	Houses and compound (T. P. 99,373)	0 0 37·37	A 120	Boutiques ..	0 0 1·37
A 39A	Road (part of T. P. 140,299)	0 0 1·25	A 121	Do. ..	0 0 0·72
A 39B	Road (safety lot)	0 0 0·20	A 122	Boutique ..	0 0 0·37
A 40A	Open land (part of T. P. 128,800)	0 0 1·37	A 123	Do. ..	0 0 0·37
A 40B	Do. (do.)	0 0 0·62	A 124	Do. ..	0 0 1
A 41	House and compound (do.)	0 0 19·68	A 125	Do. ..	0 0 0·43
A 42	Do. (do.)	0 0 24·28	A 126	Do. ..	0 0 0·44
A 43	Do. ..	0 0 9·46	A 127	Two boutiques	0 0 1
A 44	Do. ..	0 0 9·37	A 128	Boutique ..	0 0 0·59
A 45	Do. ..	0 0 15·65	A 129	Do. ..	0 0 0·66
A 46A	Road (safety lot)	0 0 0·88	A 130	Three boutiques	0 0 4·81
A 48	House and compound (T. Ps. 125,470, 125,481, 125,478)	0 0 19·62	A 131	House ..	0 0 1·62
A 48A	—	0 0 1·02	A 132	Do. ..	0 0 1·15
A 48B	—	0 0 3·60	A 133	Hut ..	0 0 1·34
A 49	House and compound (part of T. P. 99,371)	0 0 11·70	A 134	Open land ..	0 0 2·59
A 49A	—	0 0 0·17	A 135	Six boutiques..	0 0 12·37
A 50	House and compound	0 0 20·31	A 136	Three boutiques and compound	0 0 12·46
A 51	House and compound (parts of T. Ps. 99,371, 135,263)	0 0 6·33	A 137	Boutiques and compound (part of T. P. 128,802)	0 0 9·96
A 51A	—	0 0 0·70	A 138	Boutiques ..	0 0 1·65
A 52	House and compound (T. P. 125,479 and parts of T. Ps. 125,480, 135,263)	0 0 9·38	A 139	Boutiques (part of T. P. 128,802)	0 0 8·75
A 52A	—	0 0 0·33	A 140	Lane ..	0 0 0·53
A 53	Houses and compound	0 0 16·62	A 141	Boutiques and compound (part of T. P. 128,805)	0 0 4·84
A 54	Compound ..	0 0 10·15	A 142	Boutiques (do.)	0 0 10·78
A 55	House and compound	0 0 19·71	A 143	Lane ..	0 0 0·87
A 56	Do. ..	0 0 10·77	A 144	Hut and compound (part of T. P. 128,806)	0 0 6·60
A 57A	Part of T. P. 125,480	0 0 1·28	A 145	Boutique ..	0 0 3·62
A 57	House and compound	0 0 4·79	A 146	Do. ..	0 0 3·53
A 58	Kadaiteru (road)	0 1 16·07	A 147	Boutique and compound (T. Ps. 128,807, 132,485, 128,806)	0 0 22·04
A 58A	(Part of T. P. 125,480)	0 0 0·02	A 147A	—	0 0 0·56
A 61	House and compound	0 1 4·15	A 153	House and compound (T. P. 138,960)	0 0 13·78
A 63	Do. ..	0 1 2·93	A 154	Boutiques and compound (part of T. P. 138,960)	0 1 4·52
A 64	Compound ..	0 0 16·25	A 155	Boutique ..	0 0 2·28
A 68	House and compound	0 0 4·62	A 156	Do. ..	0 0 2·06
A 69	Do. ..	0 0 7·12	A 157	Hut and compound	0 0 13·40
A 70	Compound ..	0 0 3·31	A 158	House and compound	0 1 1·59
A 71	House and compound	0 0 5·75	A 158½	Compound ..	0 0 1·21
			A 159	Huts and compound	0 0 10·68
			A 160A	Open land (part of T. P. 125,478)	0 0 0·56

10 0 30·88



II.—Plan of Grand Bazaar division, Mannar town survey.

Lot.	Name of Land.	Extent, A. R. P.
58	Road	0 1 16.07

and bounded as follows : on the north by a road belonging to the Crown, hut and compound claimed by Mrs. Muthutamby *alias* Mary, house and compound claimed by S. S. Chelvanayagam, hut and compound claimed by D. Don Joseph Appuhamy, boutiques claimed by S. K. Pichaitamby, boutique claimed by Muna Mohammad Mohideen and others, boutiques and compound claimed by Seemampillai Anantham, road belonging to the Crown, temporary hut claimed by Mrs. Cheemampillai, T. P. 132,485, boutique claimed by Mrs. Cheemampillai, boutique claimed by Pana Ana Seyadu Mohiyadeen, boutique claimed by Proctor Seemampillai Anantham and another, lane claimed by ditto and another, a land claimed by Mrs. Cheemampillai, boutique claimed by S. Muthutamby and another, lane claimed by S. Muthutamby and another, boutique claimed by D. Don Joseph Appuhamy, boutique claimed by Ana Sana Ana M. Assana Marikar, boutique belonging to S. Anantham, boutiques claimed by Meera Meyadeen and others, boutique claimed by M. M. Nilamadeen Udayar of Mannar East and another, boutique claimed by Mrs. Seemampillai, road reservation belonging to the Crown, Kadaiteru (road belonging to the Crown), meat market belonging to the Crown ; on the east by Karaikkaditeru (road) belonging to the Crown ; on the south by fish and vegetable market belonging to the Crown, road reservation belonging to the Crown, boutiques claimed by Pina Sena Meera Meyadeen, boutique claimed by M. S. Seyadali, three boutiques claimed by D. Don Joseph Appuhamy, house claimed by Ana Sana Ana M. Asana Marikar and another on behalf of the mosque, open land claimed by Ana Sana Ana M. Assana Marikar on behalf of the mosque, road reservation belonging to the Crown, mosque and compound claimed by Ana Sana Ana M. Assana Marikar and another on behalf of the mosque, house and compound claimed by M. M. Mohammado Miyadeen, house and compound claimed by M. S. Seyadali, house and compound claimed by Bhagavathi Isakinuttu Asari *alias* Kuttayan Smith, house and compound claimed by Virisethalpillai, widow of Manavelpillai, house and compound claimed by D. Don Joseph Appuhamy, back lane belonging to the Crown ; on the west by arrack tavern and compound claimed by D. Don Joseph Appuhamy, part of T. P. 125,480, compound claimed by Victoria, wife of P. Marshall, compound claimed by R. Manuelpillai, compound claimed by P. Marshall.

[For Diagram see page 1122.]

Kurunegala S. O. No. 2,164.

Order under Section 4, Sub-section (1), of "The Waste Lands Ordinances of 1897, 1899, 1900, and 1908," declaring Land to be Crown Property.

In the matter of the land commonly called or known as Kongahamulahena, situate in the village of Pahala Lolanwewa, in the Baladora korale of the Dewamedi hatpattu of the Kurunegala District, in the North-Western Province, and of "The Waste Lands Ordinances of 1897, 1899, 1900, and 1903."

WHEREAS in pursuance of section 1 of the said Ordinances it was duly notified on the 23rd day of March, 1917, that if no claim to the land commonly called or known as Kongahamulahena, situate in the village of Pahala Lolanwewa, in the Baladora korale of the Dewamedi hatpattu of the Kurunegala District, in the North-Western Province, containing in extent 14 acres 1 rood and 2 perches, and shown as lot 3 in preliminary plan 1,635 and in the annexed diagram, was made to John Murray Davies, Special Officer appointed under section 23 of the said Ordinances, within the period of three months from the date specified in such notice, such land would be declared the property of the Crown, and dealt with on account of the Crown (*vide* Notice No. 6,272) :

And whereas (1) Vidanelage Kuppa Tamby, (2) ditto Velle Tambi, (3) Pichcha Tambilage Nawuru *alias* Uduma Lebbe, (4) Gurunnehelage Uduma Lebbe, (5) ditto Adan Pulle, (6) Meera Lebbelage Ismail Lebbe, (7) Gurunnehelage Ahamadu Lebbe, (8) Arachchilage Meyedin Lebbe, (9) Elevat Tambilage Ismail Lebbe, (10) Wapu Kandulage Pathuma, (11) Vidanelage Aisamma, (12) Arachchilage Mohammadu Ismail, (13) Wapu Kandulage Howamma, (14) ditto Amina, and (15) Arachchilage Maimu Nachohi made claim thereto ; and whereas the said 1st to 7th claimants by an agreement dated the 4th day of October, 1917, and the said 8th to 15th claimants by an agreement dated the 5th day of October, 1917, in consideration of the Settlement Officer settling as private property otherwise than under the Waste Lands Ordinances lots 5, 6, 7, 10, 11, 12, 15, 16, 17, 18, 19, 20, 24, 29, 31, 32, 35, 37, 39, 43, 49, 51, 58, 59, 60, 61, 1, 4, 14, 25, 27, 38, 45, 53, 54, 56, and 62 of block survey preliminary plan 1,635, withdrew claim to the above-mentioned lot 3, I, John Murray Davies, the aforesaid Special Officer, under and by virtue of the powers vested in me in that behalf by section 4 of the said Ordinances, do hereby on this 16th day of March, 1918, order and declare, under section 4, sub-section (1), of the said Ordinances, that the said land, as more fully described herein below, is the property of the Crown.

Description of the Land referred to.

The land commonly called or known as Kongahamulahena, situated in the village of Pahala Lolanwewa, in the Baladora korale of the Dewamedi hatpattu of the Kurunegala District, in the North-Western Province, containing in extent 14 acres 1 rood and 2 perches, shown as lot 3 in preliminary plan 1,635 and in the annexed diagram ; and bounded as follows : on the north by the village limit of Keletimbiriwewa ; on the east by the village limit of Ihala Lolanwewa ; on the south and west by the Gansabhawa road (from Ihala Lolanwewa to Keletimbiriwewa) to be declared the property of the Crown under the Waste Lands Ordinances.

NOTE.—The following lots lying within the above-mentioned boundaries are excluded from this order, and their aggregate acreage of 2 roods and 5 perches is not included in the acreage of 14 acres 1 rood and 2 perches given above :—

Lot.	Name of Land.	Preliminary plan 1,635.	Extent, A. R. P.
33	Footpath (approach road to cemetery)	0 0 4
34	Cemetery	0 2 1
			0 2 5

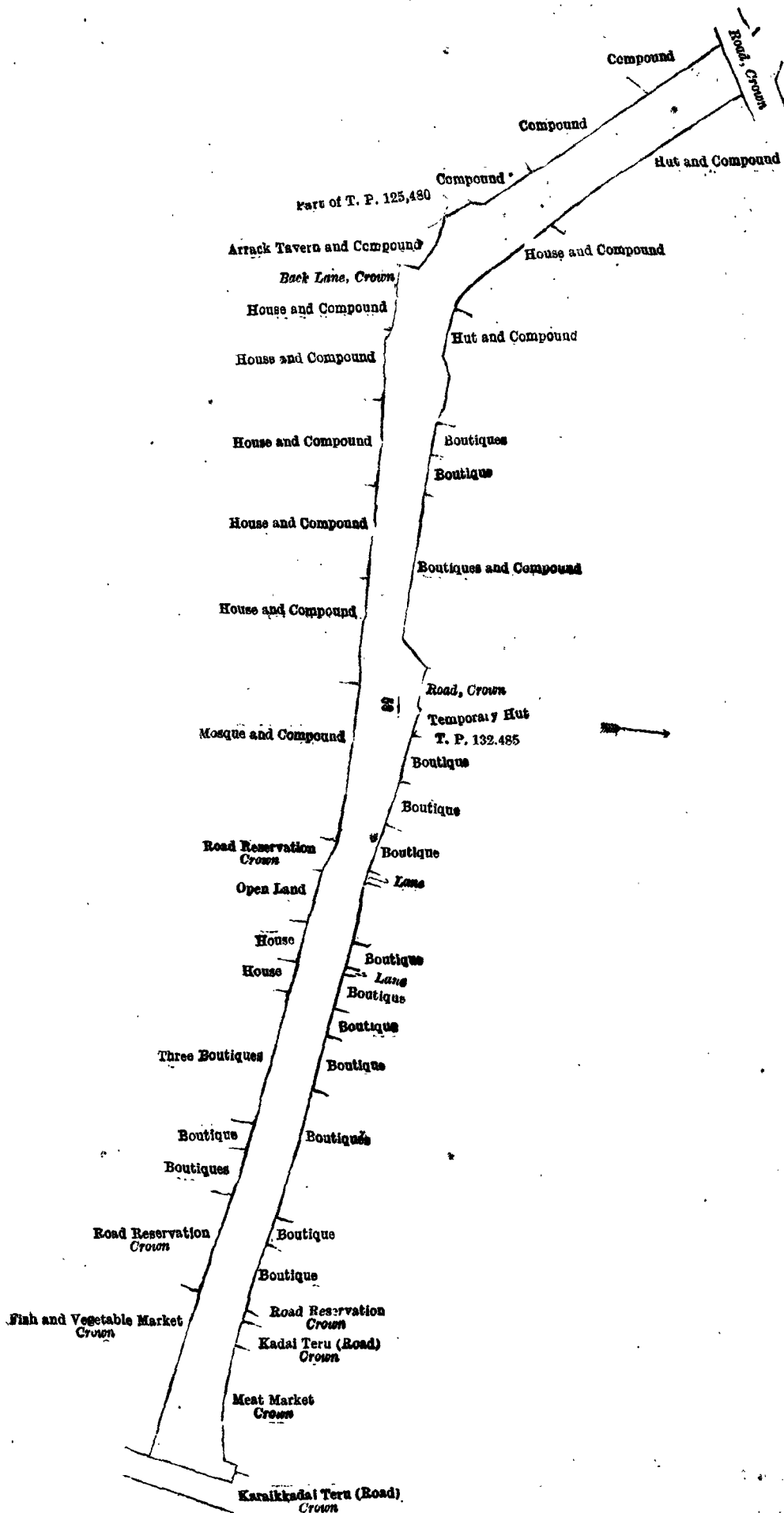
[For Diagram see page 1123.]

Kurunegala S. O. No. 2,165.

Order under Section 4, Sub-section (1), of "The Waste Lands Ordinances of 1897, 1899, 1900, and 1903," declaring Lands to be Crown Property.

In the matter of the lands commonly called or known as Dalupottewewa (tank), Keppetiyamukalana (forest), &c., situate in the village of Hunupola, in the Mahagalboda Egoda korale of the Hiriyala hatpattu of the Kurunegala District, in the North-Western Province, and of "The Waste Lands Ordinances of 1897, 1899, 1900, and 1903."

WHEREAS in pursuance of section 1 of the said Ordinances it was duly notified on the 22nd day of June, 1916, that if no claim to the lands commonly called or known as Dalupottewewa (tank), Keppetiyamukalana (forest), &c., situate in the village of Hunupola, in the Mahagalboda Egoda korale of the Hiriyala hatpattu of the Kurunegala District, in the



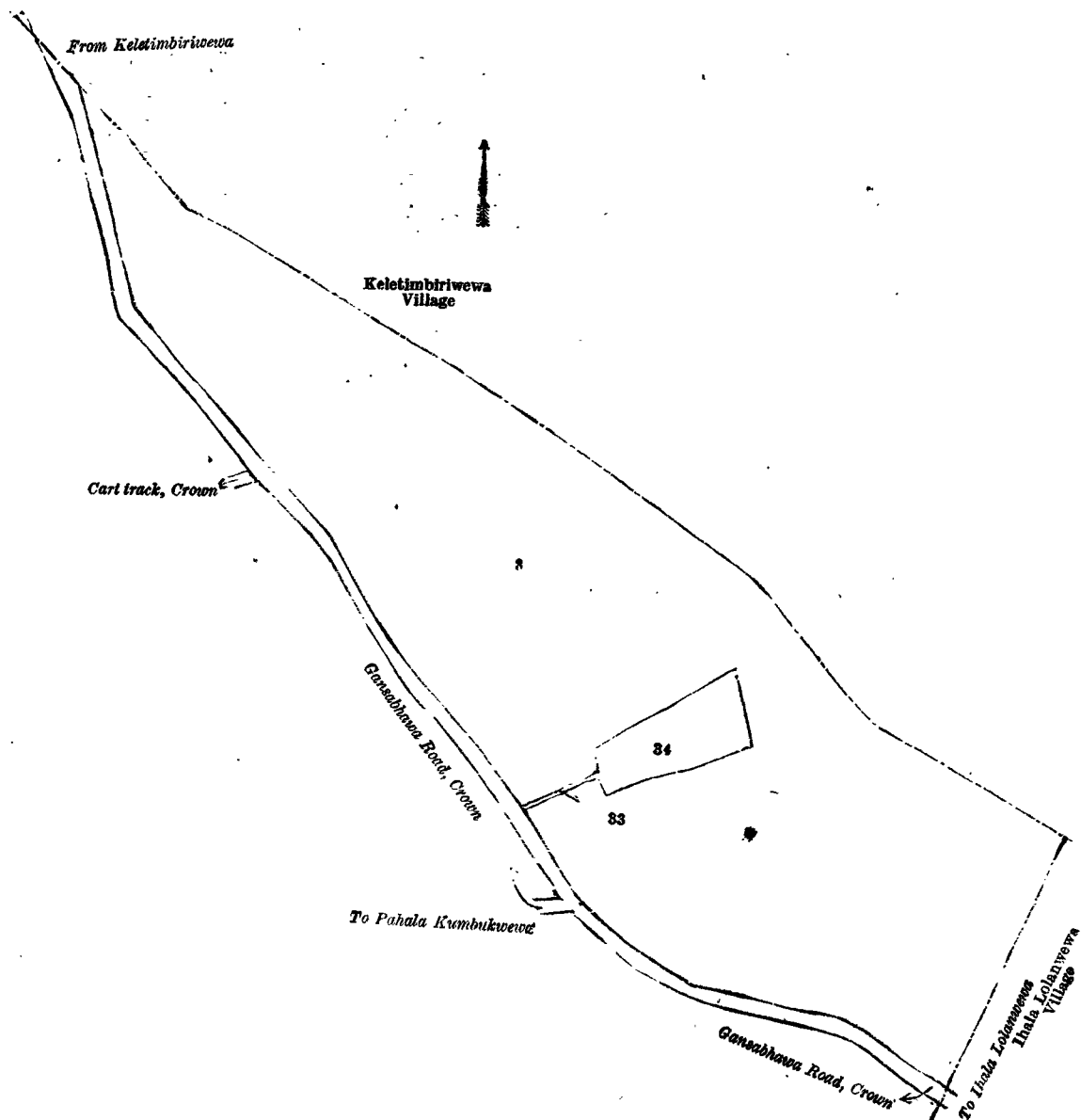
Surveyor-General's Office.
Colombo, June 21, 1918.

Scale of 1 Chain to an Inch.

May 4, 1918.

J. M. DAVIES,
Special Officer.

A. H. G. DAWSON,
for Surveyor-General



Surveyor-General's Office,
Colombo, February 6, 1918.

Scale of 4 Chains to an Inch.

C. R. LUNDIE,
for Surveyor-General.

March 16, 1918.

J. M. DAVIES,
Special Officer.

North-Western Province, containing in extent 12 acres 1 rood and 28 perches, and shown as lots 413, 522, 465 in preliminary plan 1,314 and in the annexed diagrams, was made to John Murray Davies, Special Officer appointed under section 28 of the said Ordinances, within the period of three months from the date specified in such notice, such lands would be declared the property of the Crown, and dealt with on account of the Crown (*vide* Notice No. 5,893):

And whereas (1) Herat Mudiyanseelage Appuhami, (2) Ukkurallage Ranhamy, (3) ditto Appuhamy, Vel-Vidane, (4) Herat Mudiyanseelage Punchirallage Dingiri Banda, (5) Menikrallage Appuhami, (6) Arachchillage Dingiri Banda, (7) ditto Mudiyanse Vidanage Punchi Banda, (8) ditto Kiri Banda, (9) Punchirallage Kaurala, (10) ditto Mudiyanse, (11) Arachchillage Bandi Menika, (12) ditto Mudiyanse Vidanage Kiri Menika, (13) Ausadahamillage Dingiri Banda, and (14) Mudiyanseelage Ukku Banda made claim thereto, and whereas the said 1st, 2nd, and 3rd claimants by an agreement dated the 11th day of May, 1917, in consideration of being declared along with the aforesaid 13th claimant the purchasers of lot 409½ of the notice and of the block survey preliminary plan 1,314, for a sum of Rs. 6, withdrew their claims to the above-mentioned lots 413, 522, and 465; and whereas the said 4th to 10th claimants by an agreement dated the 11th day of May, 1917, in consideration of being declared along with the aforesaid 11th and 12th claimants the purchasers of lot 488 of the notice and of the block survey preliminary plan 1,314, upon payment of a sum of Rs. 48 on or before the 11th day of August, 1917, withdrew their claims to the above-mentioned lots 413, 522, and 465; and whereas the said 11th, 12th, and 13th claimants were duly called upon by me by a notice in writing, under section 4, sub-section (1), of the said Ordinances, duly served upon them to produce before me the evidence and documents upon which they might rely in proof of their claim, and whereas the said claimants did not so appear or produce such evidence and documents; and whereas the said 14th claimant has withdrawn his claim to the above-mentioned lots 413, 522, and 465, I, John Murray Davies, the aforesaid Special Officer, under and by virtue of the powers vested in me in that behalf by section 4 of the said Ordinances, do hereby on this 23rd day of December, 1917, order and declare, under section 4, sub-section (1), of the said Ordinances, that the said lands, as more fully described herein below, are the property of the Crown.

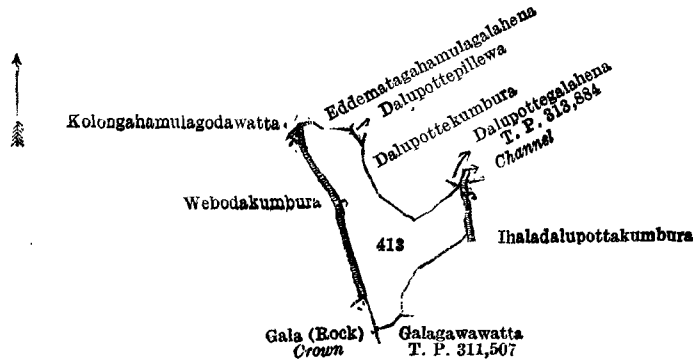
Description of the Lands referred to.

The following lots situated in the village of Hunupola, in the Mahagalboda Egoda korale of the Hiriyala hatpattu of the Kurunegala District, in the North-Western Province, as described in the annexed diagrams:—

I.—Preliminary plan 1,314.

Lot.	Name of Land.	Extent, A. R. P.
413	Dalupottewewa (tank)	2 1 7

and bounded as follows: on the north by Kolongahumulagodawatta claimed by H. M. Kiri Banda, Eddematagahamulagalahena claimed by H. M. Punchirala and others, Dalupottepilewa claimed by H. M. Bandi Menika, Dalupottekumbura claimed by H. M. Dingiri Banda and others, Dalupottegalahena sold by the Crown (T. P. 313,884); on the east by a bund, Ihaladalupottakumbura claimed by H. M. Mudiyanse and others; on the south by Galagawawatta sold by the Crown (T. P. 311,507), Gala (rock) claimed by the Crown; on the west by Webodakumbura claimed by Menikralage Appuhami Ratuhami.



Surveyor-General's Office,
Colombo, November 10, 1917.

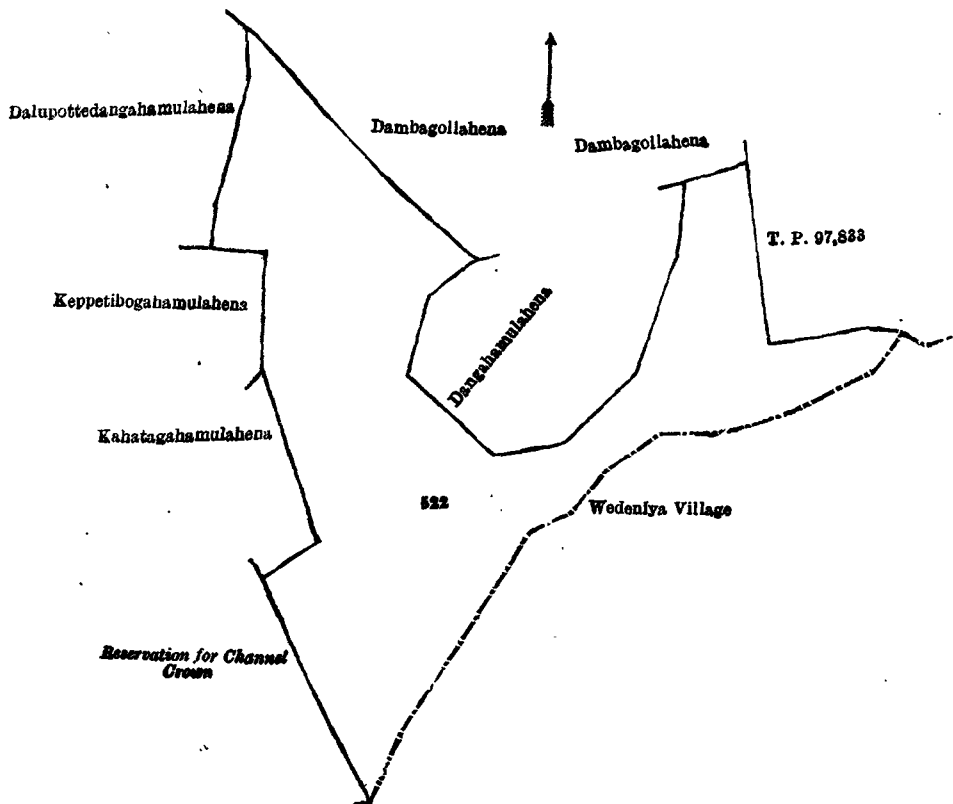
Scale of 8 Chains to an Inch.

C. R. LUNDIE,
for Surveyor-General.

II.—Preliminary plan 1,314.

Lot.	Name of Land.	Extent, A. R. P.
522	Keppetiyamukalana (forest)	6 3 24

and bounded as follows: on the north by Dambagollahena sold by the Crown, Dangahamulahena sold by the Crown, Dambagollahena sold by the Crown, T. P. 97,833; on the east and south by the village limit of Wedeniya; on the west by a reservation for channel to be declared the property of the Crown under the Waste Lands Ordinances, Kahatagahamulahena sold by the Crown, Keppetibogahamulahena sold by the Crown, Dalupotedangahamulahena sold by the Crown.



Surveyor-General's Office,
Colombo, March 19, 1915.

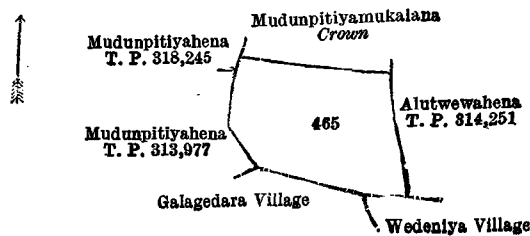
Scale of 4 Chains to an Inch.

G. K. THORNHILL,
for Surveyor-General.

III.—Preliminary plan 1,314.

Lot.	Name of Land.	Extent, A. R. P.
465	Mudumpitiyamukalana	3 0 37

and bounded as follows: on the north by Mudunpitiyamukalana to be declared the property of the Crown under the Waste Lands Ordinances; on the east by Alutwawahena sold by the Crown (T. P. 314,251); on the south by the village limits of Wedeniya and Galagedara; on the west by Mudunpitiyahena sold by the Crown (T. P. 313,977), Mudunpitiyahena sold by the Crown (T. P. 318,245).



Surveyor-General's Office,
Colombo, November 10, 1917.

Scale of 8 Chains to an Inch.

C. R. LUNDIE,
for Surveyor-General.

December 23, 1917.

J. M. DAVIES,
Special Officer.

Kurunegala S. O. No. 2,166.

Order under Section 4, Sub-section (1), of "The Waste Lands Ordinances of 1897, 1899, 1900, and 1903," declaring Lands to be Crown Property.

In the matter of the lands commonly called or known as Kajukelehena, Galwalehena, &c., situate in the village of Pelawatta, in the Udukaha korale west of the Dambadeni hatpattu of the Kurunegala District, in the North-Western Province and of "The Waste Lands Ordinances of 1897, 1899, 1900, and 1903."

WHEREAS in pursuance of section 1 of the said Ordinances it was duly notified on the 11th day of May, 1917, that if no claim to the lands commonly called or known as Kajukelehena, Galwalehena, &c., situate in the village of Pelawatta, in the Udukaha korale west of the Dambadeni hatpattu of the Kurunegala District, in the North-Western Province, containing in extent 33 acres 2 roods and 16 perches, and shown as lots 1B, 1C, 39, 40, 40A, 43, 44, 136, 97, and 100 in preliminary plan 550, as described in the annexed diagrams, was made to Norman Albert Hampton, Special Officer appointed under section 28 of the said Ordinances, within the period of three months from the date specified in such notice, such lands would be declared the property of the Crown, and dealt with on account of the Crown (*vide* Notice No. 6,333):

And whereas (1) Siwuralalage Kapuruhami made claim to the said lot 1B, (2) Lokuralalage Dingiri Menika made claim to the said lot 1C, (3) Hulugalle Sonuttara Unnanse made claim to the said lots 39, 40, 40A, 43, 44, and 136, and (4) Eldenipatirennahelage Punchirala made claim to the said lots 97 and 100, and whereas the said claimants have withdrawn their respective claims to the said lands, I, Norman Albert Hampton, the aforesaid Special Officer, under and by virtue of the powers vested in me in that behalf by section 4 of the said Ordinances, do hereby on this 11th day of April, 1918, order and declare, under section 4, sub-section (1), of the said Ordinances, that the said lands, as more fully described herein below, are the property of the Crown.

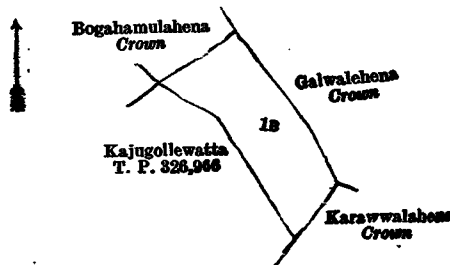
Description of the Lands referred to.

The following lots situated in the village of Pelawatta, in the Udukaha korale west of the Dambadeni hatpattu of the Kurunegala District, in the North-Western Province, as described in the annexed diagrams:—

I.—Preliminary plan 550.

Lot.	Name of Land.	Extent, A. R. P.
1B	Kajukelehena	0 2 20

and bounded as follows: on the north by Bogahamulahena to be declared the property of the Crown under the Waste Lands Ordinances, Galwalehena to be declared the property of the Crown under the Waste Lands Ordinances; on the east by Galwalehena to be declared the property of the Crown under the Waste Lands Ordinances; on the south by Karawwalahena belonging to the Crown Kajugollewatta sold by the Crown, (T. P. 326,966); on the west by Kajugollewatta sold by the Crown (T. P. 326,966).



Surveyor-General's Office,
Colombo, January 28, 1918.

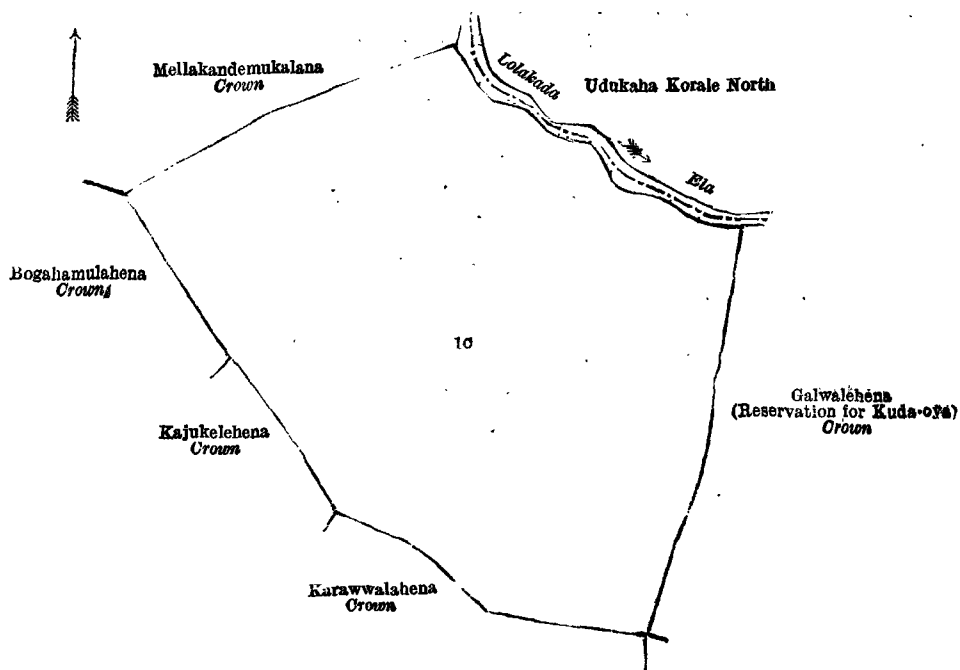
Scale of 4 Chains to an Inch.

C. R. LUNDIE,
for Surveyor-General.

II.—Preliminary plan 550.

Lot.	Name of Land.	Extent, A. R. P.
1C	Galwalehena	9 2 26

and bounded as follows: on the north by Mellakandamukalana to be declared the property of the Crown under the Waste Lands Ordinances, Lalakada-ela (the boundary of Udukaha korale north); on the east by Galwalehena (reservation for Kuda-oya) to be declared the property of the Crown under the Waste Lands Ordinances; on the south by Karawwalahena belonging to the Crown; on the west by Kajukelehena to be declared the property of the Crown under the Waste Lands Ordinances, Bogahamulahena to be declared the property of the Crown under the Waste Lands Ordinances.



Surveyor-General's Office,
Colombo, January 28, 1918.

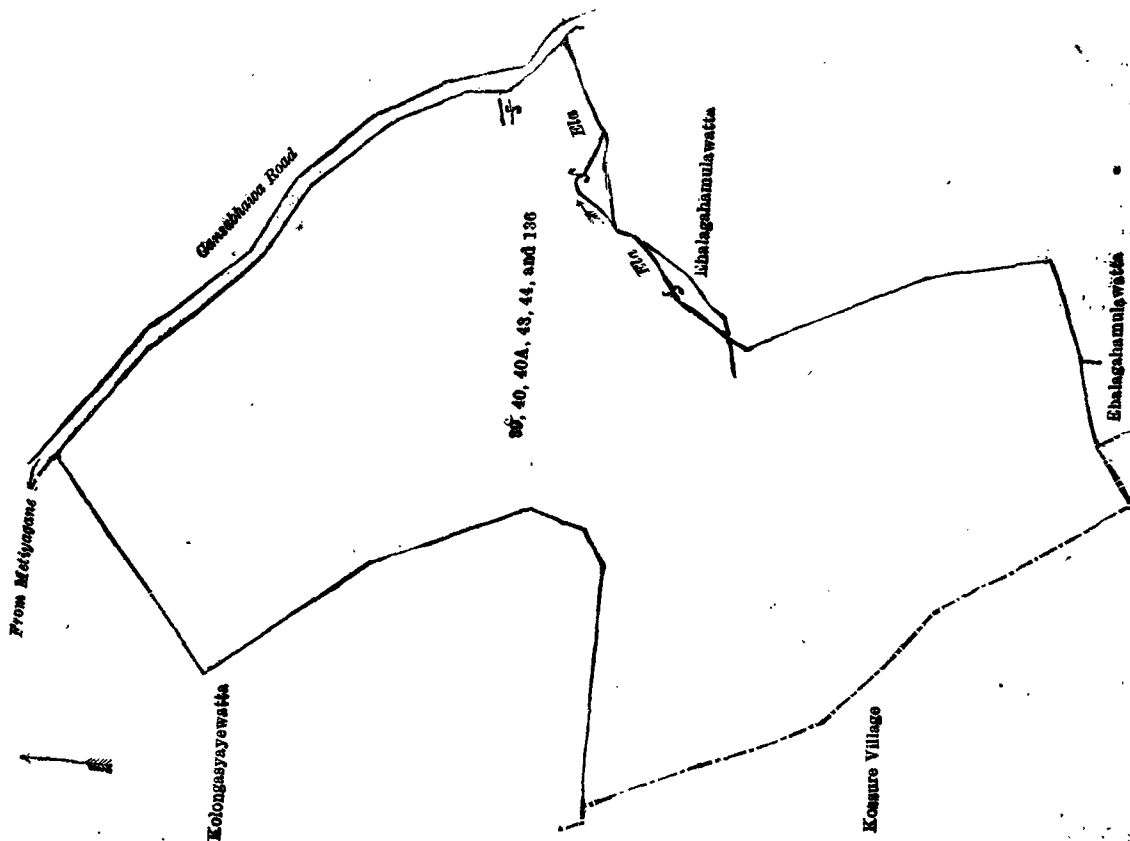
Scale of 4 Chains to an Inch.

C. R. LUNDIE,
for Surveyor-General.

III.—Preliminary plan 550.

Lot.	Name of Land.	Extent, A. B. P.	Lot.	Name of Land.	Extent, A. B. P.
39	Wilpitiyemukulana	.. 1 0 33	44	Wilpitiyemukulana 1 2 36
40	Do.	.. 12 3 20	136	Minipitiyepara (road)	.. 0 1 4
40A	Do. (reservation for Gansabhawa road)	0 0 26			
43	Minipitiya (cemetery)	.. 0 3 7			17 0 6

and bounded as follows : on the north by Kolongasyayewatta sold by the Crown, the Gansabhawa road ; on the east by Ehalagahamulawatta sold by the Crown ; on the south by Ehalagahamulawatta sold by the Crown, the village limit of Kossure ; on the west by Kolongasyayewatta sold by the Crown.



Surveyor-General's Office,
Colombo, November 23, 1916.

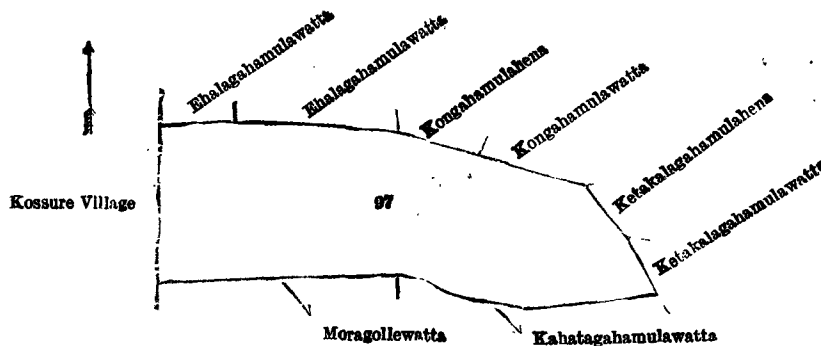
Scale of 4 Chains to an Inch.

G. K. THORNTON,
for Surveyor-General.

IV.—Preliminary plan 550.

Lot.	Name of Land.	Extent, A. R. P.
97	Moragollemukalana	2 3 25

and bounded as follows : on the north by Ehalagahamulawatta sold by the Crown, Ehalagahamulawatta sold by the Crown, Kongahamulahena claimed by the Crown, Kongahamulawatta claimed by the Crown ; on the east by Ketakelegahamulahena sold by the Crown, Ketakelegahamulawatta sold by the Crown ; on the south by Kahatagahamulawatta sold by the Crown, Moragollewatta sold by the Crown ; on the west by the village limit of Kossure.



Surveyor-General's Office,
Colombo, November 23, 1916.

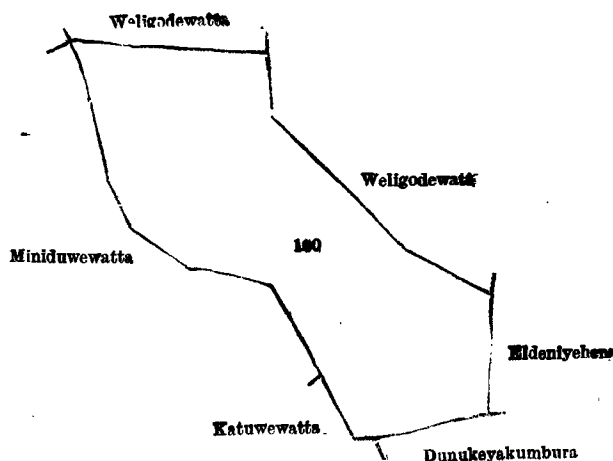
Scale of 4 Chains to an Inch.

G. K. THORNHILL,
for Surveyor-General.

V.—Preliminary plan 550.

Lot.	Name of Land.	Extent, A. R. P.
100	Eriyagollemukalana	3 1 19

and bounded as follows : on the north by Weligodewatta sold by the Crown ; on the east by Weligodawatta sold by the Crown, Eldeniyahena claimed by the Crown ; on the south by Dunukeyakumbura claimed by S. R. Vellunappahamy, Katuwewatta claimed by the Crown ; on the west by Katuwewatta claimed by the Crown, Minioluwewatta sold by the Crown.



Surveyor-General's Office,
Colombo, November 23, 1916.

Scale of 4 Chains to an Inch.

G. K. THORNHILL,
for Surveyor-General.

N. A. HAMPTON,
Special Officer.

April 11, 1918.

Kurunegala S. O. No. 2,167.

Order under Section 4, Sub-section (1), of "The Waste Lands Ordinances of 1897, 1899, 1900, and 1903,"
declaring Lands to be Crown Property.

In the matter of the lands commonly called or known as Pillagawahena and Pillahena, situate in the village of Galwarama, in the Udukaha korale south of the Dambadeni hatpattu of the Kurunegala District, in the North-Western Province, and of "The Waste Lands Ordinances of 1897, 1899, 1900, and 1903."

WHEREAS in pursuance of section 1 of the said Ordinances it was duly declared and notified on the 8th day of December, 1916, that if no claim to the lands commonly called or known as Pillagawahena and Pillahena, situate in the village of Galwarama, in the Udukaha korale south of the Dambadeni hatpattu of the Kurunegala District, in the North-Western Province, containing in extent 1 acre 3 roods and 12 perches, and shown as lots 14B1 and 20A in preliminary plan 469 and in the annexed diagram, was made to John Murray Davies, Special Officer appointed under section 28 of the said Ordinances, within the period of three months from the date specified in the said notice, such lands would be declared to be the property of the Crown, and dealt with on account of the Crown (*vide* Notice No. 6,098) :

And whereas (1) Appuhamy Achchillage Ukku Etana, (2) ditto Mudalihamy, (3) ditto Dingiri Menika, (4) ditto Podi Menika, (5) ditto Punchi Appuhami (minor), (6) ditto Dingiri Banda (minor), and (7) ditto Punchimahatmaya (minor) made claim thereto, and Norman Albert Hampton, Special Officer appointed under section 28 of the said Ordinances, made due inquiry into such claim, and whereas the said 1st, 2nd, 3rd, and 4th claimants, Jayakodi Achchillage Balaetana as duly appointed representative of the said 5th, 6th, and 7th claimants (minors), and the said Norman Albert Hampton, Special Officer, with the consent of His Excellency the Governor, came to an agreement in writing dated the 18th day of November, 1917, concerning the said lots 14B1 and 20A, under section 4, sub-section (1), of the said Ordinances, whereby it was agreed that in consideration of the said claimants being declared, in the proportion of $\frac{1}{4}$ to the said 1st claimant, $\frac{1}{2}$ to the said 2nd claimant, and $\frac{1}{4}$ to the said 3rd to 7th claimants, the purchasers of the said lots 14B1 and 20A,

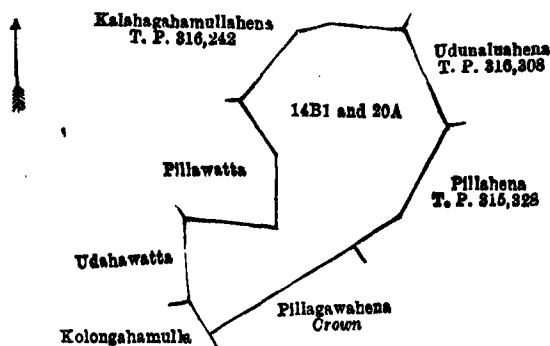
the said claimants should pay to the Government Agent at Kurunegala, or to the Settlement Officer, a sum of Rs. 33, on or before the 18th day of February, 1918; and whereas it was further agreed that in default of such payment the claims of the said claimants to the said lots 14B1 and 20A in respect of which the said payment was to be made should be considered to have been withdrawn, and the said lots 14B1 and 20A should be declared to be the property of the Crown; and whereas the said claimants have failed to make the said payment by the due date, the said lands, as more fully described herein below, are declared to be the property of the Crown.

Description of the Lands referred to.

The following lots situated in the village of Galwarama, in the Udukaha korale south of the Dambadeni hatpattu of the Kurunegala District, in the North-Western Province, as described in the annexed diagram:—

Lot.	Name of Land.	Preliminary plan 469.	Extent, A. B. P.
14B1	Pillagawahena	0 1 33
20A	Pillahena	1 1 19
			1 3 12

and bounded as follows: on the north by Kalahagahamullehena sold by the Crown (T. P. 316,242); on the east by Udunuluhena sold by the Crown (T. P. 316,308); on the south by Pillahena sold by the Crown (T. P. 315,328), Pillagawahena belonging to the Crown; on the west by Kolongahamulla (private), Uduhawatta claimed by Jatunga Achchillage Ranhamy and others, Pillawatta claimed by Appuhamy Achchillage Mudalihamy and others.



Surveyor-General's Office,
Colombo, August 28, 1916.

Scale of 4 Chains to an Inch.
N. A. HAMPTON,
Special Officer.
May 2, 1918.

G. K. THORNHILL,
for Surveyor-General.

Kurunegala S. O. No. 2,168.

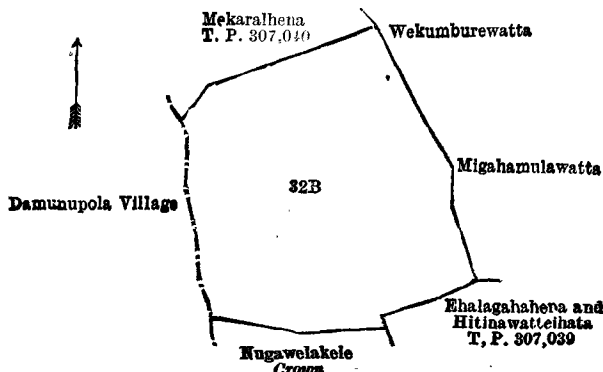
Order under Section 2 of "The Waste Lands Ordinances of 1897, 1899, 1900, and 1903," declaring Land to be Crown Property.

In the matter of the land commonly called or known as Mekaralhana, situate in the village of Pannala, in the Udukaha korale east of the Dambadeni hatpattu of the Kurunegala District, in the North-Western Province, and of "The Waste Lands Ordinances of 1897, 1899, 1900, and 1903."

THE notice required by section 1 of "The Waste Lands Ordinances of 1897, 1899, 1900, and 1903," having been duly published in manner prescribed by that section in respect of the above-named land (*vide* Notice No. 6,734), and no claim having been made to the said land or to any interest therein within the period of three months from the date specified in the said notice, I, Norman Albert Hampton, Special Officer appointed under section 28 of the said Ordinances, under and by virtue of the powers vested in me in that behalf by section 2 of the said Ordinances, do hereby on this 26th day of April, 1918, order and declare that the said land, as more fully described herein below, situate in the village of Pannala, in the Udukaha korale east of the Dambadeni hatpattu of the Kurunegala District, in the North-Western Province, and shown as lot 32B in preliminary plan 417 and in the annexed diagram, and containing in extent 2 acres 3 roods and 17 perches, is the property of the Crown.

Description of the Land referred to.

The land commonly called or known as Mekaralhana, situated in the village of Pannala, in the Udukaha korale east of the Dambadeni hatpattu of the Kurunegala District, in the North-Western Province, containing in extent 2 acres 3 roods and 17 perches, and shown as lot 32B in preliminary plan 417 and in the annexed diagram; and bounded as follows: on the north by Mekaralhana sold by the Crown (T. P. 307,040); on the east by Wekumburewatta claimed by R. M. Appuhamy Vidane, Migahamulawatta claimed by Wijesinghe Mudiyansele Kirihamy; on the south by Ehalagahahena and Hitinawatteihata sold by the Crown (T. P. 307,039), Nugawelakele declared to be the property of the Crown under the Waste Lands Ordinances; on the west by the village limit of Damunupola.



Surveyor-General's Office,
Colombo, November 22, 1917.

Scale of 4 Chains to an Inch.
N. A. HAMPTON,
Special Officer.
April 26 1918.

C. R. LUNDIE,
for Surveyor-General.

Kurunegala S. O. No. 2,169.

**Order under Section 2 of "The Waste Lands Ordinances of 1897, 1899, 1900, and 1903,"
declaring Lands to be Crown Property.**

In the matter of the lands commonly called or known as road reservation, situate in the village of Disanekagama, in the Tittaweligandahe korale of the Hiriyala hatpattu of the Kurunegala District, in the North-Western Province, and of "The Waste Lands Ordinances of 1897, 1899, 1900, and 1903."

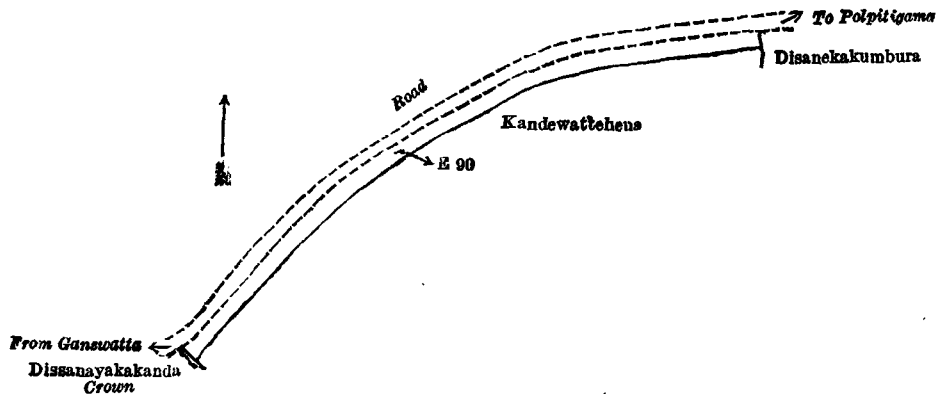
THE notice required by section 1 of "The Waste Lands Ordinances of 1897, 1899, 1900, and 1903," having been duly published in manner prescribed by that section in respect of the above-named lands (*vide* Notice No. 6,737), and no claim having been made to the said lands or to any interest therein within the period of three months from the date specified in the said notice, I, John Murray Davies, Special Officer appointed under section 28 of the said Ordinances, under and by virtue of the powers vested in me in that behalf by section 2 of the said Ordinances, do hereby on this 4th day of May, 1918, order and declare that the said lands, as more fully described herein below, situate in the village of Disanekagama, in the Tittaweligandahe korale of the Hiriyala hatpattu of the Kurunegala District, in the North-Western Province, and shown as lots E 90 and G 90 in preliminary plan 4,391 and in the annexed diagrams, and containing in extent 2 roods and 32 perches, are the property of the Crown.

Description of the Lands referred to.

The following lots situated in the village of Disanekagama, in the Tittaweligandahe korale of the Hiriyala hatpattu of the Kurunegala District, in the North-Western Province, as described in the annexed diagrams:—

Lot.	Name of Land.	I.—Preliminary plan 4,391.	Extent, A. R. P.
E 90	Road reservation	..	0 1 36

and bounded as follows: on the north by the road from Ganewatta to Polpitigama; on the east by Disanekakumbura claimed by Mudiyanse Vidane and others; on the south by Kandewattehena claimed by L. Heen Appu; on the west by Dissanayakanda belonging to the Crown, the road from Ganewatta to Polpitigama.



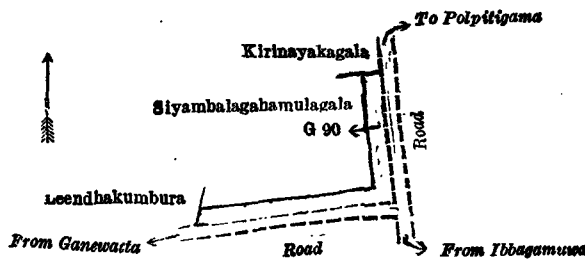
Surveyor-General's Office,
Colombo, September 6, 1917.

Scale of 4 Chains to an Inch.

A. H. G. DAWSON,
for Surveyor-General.

Lot.	Name of Land.	II.—Preliminary plan 4,391.	Extent, A. R. P.
G 90	Road reservation	..	0 0 36

and bounded as follows: on the north by Siyambalagahumulagala claimed by L. Heen Appu, Kirinayakagala claimed by Kirinaide; on the east by the road from Polpitigama to Ibbagamuwa; on the south by the road from Polpitigama to Ganewatta; on the west by Leendhakumbura claimed by Pinhamy and others.



Surveyor-General's Office,
Colombo, September 6, 1917.

Scale of 4 Chains to an Inch.

A. H. G. DAWSON,
for Surveyor-General.

J. M. DAVIES,
Special Officer.

May 4, 1918.

Kurunegala S. O. No. 2,170.

Order under Section 4, Sub-section (1), of "The Waste Lands Ordinances of 1897, 1899, 1900, and 1903."

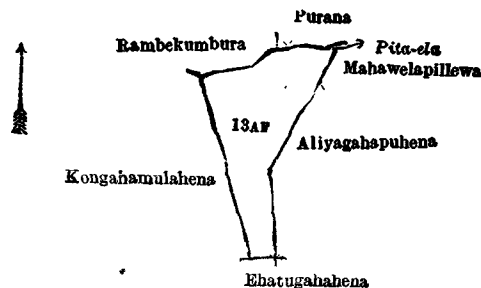
In the matter of the land commonly called or known as Rambepillewa, situate in the village of Bowatta, in the Kinyama korale of the Katugampola hatpattu of the Kurunegala District, in the North-Western Province, and of "The Waste Lands Ordinances of 1897, 1899, 1900, and 1903."

WHEREAS in pursuance of section 1 of the said Ordinances it was duly declared and notified on the 11th day of September, 1914, that if no claim to the land commonly called or known as Rambepillewa, situate in the village of Bowatta, in the Kinyama korale of the Katugampola hatpattu of the Kurunegala District, in the North-Western Province, containing in extent 2 acres 1 rood and 10 perches, and shown as lot 13A in preliminary plan 1,452 and in the annexed diagram, was made to John Murray Davies, Special Officer appointed under section 28 of the said Ordinances, within the period of three months from the date specified in the said notice, such land would be declared the property of the Crown, and dealt with on account of the Crown (*vide* Notice No. 5,329):

And whereas (1) Adikari Mudiyansele Herathamy, (2) Hettinarayana Mudiyansele Ran Menika (minor), (3) Adikari Mudiyansele Dingiri Banda, (4) ditto Jotihamy (minor), (5) ditto Appuhamy (minor), (6) ditto Jotihamy, (7) ditto Ukku Menika (minor), (8) ditto Punchi Menika, and (9) ditto Menikhamy made claim thereto, and Howard Orme Fox and John Murray Davies, Special Officers appointed under section 28 of the said Ordinances, made due inquiry into such claim, and the said Howard Orme Fox, Special Officer, with the consent of His Excellency the Governor, came to an agreement in writing (a) with the said 1st and 8th claimants, the said 3rd claimant for himself and as duly appointed representative of the said 4th and 5th claimants (minors), and the said 6th claimant for himself and as duly appointed representative of the said 7th claimant (minor) on the 3rd day of November, 1916; (b) with the said 9th claimant on the 7th day of November, 1916; and the said John Murray Davies, Special Officer, with the consent of His Excellency the Governor, came to an agreement in writing with (6) Adikari Mudiyansele Jotihamy as duly appointed representative of the said 2nd claimant (minor) on the 19th day of April, 1917, concerning the said land, under section 4, sub-section (1), of the said Ordinances, whereby it was agreed that the said claimants should be declared along with Adikari Mudiyansele Appuhamy, to be the purchasers of the said land in the proportion of $\frac{1}{3}$ to the said 1st claimant, $\frac{1}{3}$ to the said 8th claimant, $\frac{1}{3}$ to the said 3rd, 4th, 5th, and 9th claimants together, $\frac{1}{3}$ to the said 2nd, 6th, and 7th claimants together, and $\frac{1}{3}$ to the said Adikari Mudiyansele Appuhamy upon payment, on or before the 3rd day of February, 1917, to the Government Agent at Kurunegala, or to the Treasury Officer at Chilaw, or to the Settlement Officer, of a sum of Rupees Thirty-seven only (Rs. 37), as the purchase amount of the said land, and whereas the said amount has been duly paid, the said claimants and the said Adikari Mudiyansele Appuhamy are hereby, in pursuance of the agreement aforementioned, declared to be the purchasers in the above-mentioned proportions, of the said land, as more fully described herein below.

Description of the Land referred to.

The land commonly called or known as Rambepillewa, situated in the village of Bowatta, in the Kinyama korale of the Katugampola hatpattu of the Kurunegala District, in the North-Western Province, containing in extent 2 acres 1 rood and 10 perches, and shown as lot 13AF in preliminary plan 1,452 and in the annexed diagram; and bounded as follows: on the north by Rambekumbura claimed by Korallage Menikrala and others, Purana claimed by Adikari Mudiyansele Jotirala and others, the Pita-ela (private); on the east by Mahawelapillewa sold to Adikari Mudiyansele Herathamy and others under the Waste Lands Ordinances, Aliyagahapuhena sold to Adikari Mudiyansele Punchirala and others under the Waste Lands Ordinances; on the south by Ehatugahahena sold to Panawewa Korallage Menikrala and others under the Waste Lands Ordinances; on the west by Kongahamulahena sold to Adikari Mudiyansele Menikhamy and others under the Waste Lands Ordinances.



Surveyor-General's Office,
Colombo, January 9, 1918.

Scale of 8 Chains to an Inch.

C. R. LUNDIE,
for Surveyor-General.

March 7, 1918.

J. M. DAVIES,
Special Officer.

Kurunegala S. O. No. 2,171.

Order under Section 4, Sub-section (1), of "The Waste Lands Ordinances of 1897, 1899, 1900, and 1903."

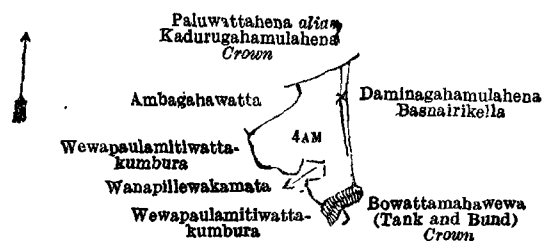
In the matter of the land commonly called or known as Wanapillewa, situate in the village of Bowatta, in the Kinyama korale of the Katugampola hatpattu of the Kurunegala District, in the North-Western Province, and of "The Waste Lands Ordinances of 1897, 1899, 1900, and 1903."

WHEREAS in pursuance of section 1 of the said Ordinances it was duly declared and notified on the 11th day of September, 1914, that if no claim to the land commonly called or known as Wanapillewa, situate in the village of Bowatta, in the Kinyama korale of the Katugampola hatpattu of the Kurunegala District, in the North-Western Province, containing in extent 1 acre 1 rood and 22 perches, and shown as lot 4AM in preliminary plan 1,452 and in the annexed diagram, was made to John Murray Davies, Special Officer appointed under section 28 of the said Ordinances, within the period of three months from the date specified in the said notice, such land would be declared the property of the Crown, and dealt with on account of the Crown (*vide* Notice No. 5,329):

And whereas (1) Adikari Mudiyansele Herathamy, (2) ditto Punchi Menika, (3) ditto Dingiri Banda, (4) ditto Jotihamy (minor), (5) ditto Appuhamy (minor), (6) ditto Menikhamy made claim thereto, and Howard Orme Fox, Special Officer appointed under section 28 of the said Ordinances, made due inquiry into such claim, and with the consent of His Excellency the Governor, came to an agreement in writing (a) with the said 1st and 2nd claimants and the said 3rd claimant on behalf of himself and as duly appointed representative of the said 4th and 5th claimants (minors) on the 4th day of November, 1916; and (b) with the said 6th claimant on the 7th day of November, 1916, whereby it was agreed that the said claimants should be declared along with Adikari Mudiyansele Appuhamy to be the purchasers of the said land, in the proportion of $\frac{1}{3}$ to the said 1st claimant, $\frac{1}{3}$ to the said 2nd claimant, $\frac{1}{3}$ to the said 3rd, 4th, 5th, and 6th claimants, and $\frac{1}{3}$ to the said Adikari Mudiyansele Appuhamy, upon payment on or before the 3rd day of February, 1917, to the Government Agent at Kurunegala, or to the Treasury Officer at Chilaw, or to the Settlement Officer, of a sum of Rupees Twenty-two and Cents Twenty only (Rs. 22-20), as the purchase amount of the said land, and whereas the said amount has been duly paid, the said claimants and the said Adikari Mudiyansele Appuhamy are hereby, in pursuance of the agreement aforementioned, declared to be the purchasers of the said land, in the above-mentioned proportions, as more fully described herein below.

Description of the Land referred to.

The land commonly called or known as Wanapillewa, situated in the village of Bowatta, in the Kinyama korale of the Katugampola hatpattu of the Kurunegala District, in the North-Western Province, containing in extent 1 acre 1 rood and 22 perches, and shown as lot 4AM in preliminary plan 1,452 and in the annexed diagram; and bounded as follows: on the north by Paluwattahena *alias* Kadurugahamulahena belonging to the Crown; on the east by Daminagahamulahena, Basnairikella sold to Adikari Mudiyansele Ukku Menika under the Waste Lands Ordinances; on the south by the Bowattamahawewa (tank and bund) to be declared the property of the Crown under the Waste Lands Ordinances; on the west by Wewapaulamitiwattakumbura claimed by Adikari Mudiyansele Herathamy and others, Wanapillewakamata (private), Wewapaulamitiwattakumbura claimed by Adikari Mudiyansele Herathamy and others, Ambagahawatta claimed by Adikari Mudiyansele Herathamy and others.



Surveyor-General's Office,
Colombo, January 9, 1918.

Scale of 8 Chains to an Inch.

C. R. LUNDIE,
for Surveyor-General.

March 2, 1918.

J. M. DAVIES,
Special Officer.

Kurunegala S. O. No. 2,172.**Order under Section 4, Sub-section (1), of "The Waste Lands Ordinances of 1897, 1899, 1900, and 1903."**

In the matter of the lands commonly called or known as Ehatugahahena and Pinwetiya-kumbura, situate in the village of Bowatta, in the Kinyama korale of the Katugampola hatpattu of the Kurunegala District, in the North-Western Province, and of "The Waste Lands Ordinances of 1897, 1899, 1900, and 1903."

WHEREAS in pursuance of section 1 of the said Ordinances it was duly declared and notified on the 11th day of September, 1914, that if no claim to the lands commonly called or known as Ehatugahahena and Pinwetiya-kumbura, situate in the village of Bowatta, in the Kinyama korale of the Katugampola hatpattu of the Kurunegala District, in the North-Western Province, containing in extent 5 acres 3 roods and 27 perches, and shown as lots 13AP and 13BJ in preliminary plan 1,452 and in the annexed diagram, was made to John Murray Davies, Special Officer appointed under section 28 of the said Ordinances, within the period of three months from the date specified in the said notice, such lands would be declared the property of the Crown, and dealt with on account of the Crown (*vide* Notice No. 5,329):

And whereas (1) Adikari Mudiyansele Menikhamy, (2) ditto Ran Menikhamy (minor), (3) Panawewa Korallage Menikrala, (4) ditto Punchihamy (minor), (5) Maunawe Korallage Jotihamy, (6) ditto Appu Sinno, and (7) ditto Bandappu made claim thereto, and Howard Orme Fox, Special Officer appointed under section 28 of the said Ordinances, made due inquiry into such claim, and whereas the said 5th, 6th, and 7th claimants, the said 1st claimant for herself and as duly appointed representative of the said 2nd claimant (minor), and the said 3rd claimant for himself and as duly appointed representative of the said 4th claimant (minor), and the said Howard Orme Fox, Special Officer, with the consent of His Excellency the Governor, came to an agreement in writing dated the 4th day of November, 1916, concerning the said lands, under section 4, sub-section (1), of the said Ordinances, whereby it was agreed that the said 1st, 2nd, 4th, 6th, and 7th claimants should be declared the purchasers of the said lands, in the proportion of $\frac{1}{4}$ to the said 1st claimant, $\frac{1}{4}$ to the said 2nd claimant, $\frac{1}{8}$ to the said 4th claimant, $\frac{1}{4}$ to the said 6th claimant, and $\frac{1}{8}$ to the said 7th claimant, upon payment on or before the 4th day of February, 1917, to the Government Agent at Kurunegala, or to the Treasury Officer at Chilaw, or to the Settlement Officer, of a sum of Rupees Ninety-four and Cents Seventy only (Rs. 94.70) as the purchase amount of the said lands, and whereas the said amount has been duly paid, the said 1st, 2nd, 4th, 6th, and 7th claimants are hereby, in pursuance of the agreement aforementioned, declared to be the purchasers in the afore-mentioned proportions of the said lands, as more fully described herein below.

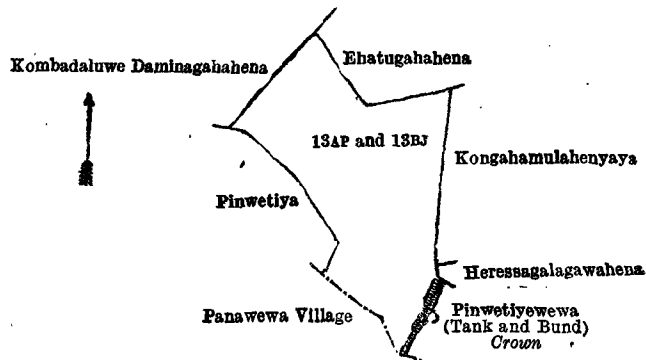
Description of the Lands referred to.

The following lots situated in the village of Bowatta, in the Kinyama korale of the Katugampola hatpattu of the Kurunegala District, in the North-Western Province, as described in the annexed diagram:—

Preliminary plan 1,452.

Lot.	Name of Land.	Extent, A. R. P.
13AP	Ehatugahahena	5 3 2
13BJ	Pinwetiya-kumbura	0 0 25
		5 3 27

and bounded as follows: on the north by Kombadaluwe Daminagahahena sold to Adikari Mudiyansele Menikhamy and others under the Waste Lands Ordinances, Ehatugahahena sold to Panawewa Korallage Menikrala and others under the Waste Lands Ordinances; on the east by Kongahamulahenyaya sold to Adikari Mudiyansele Punchirala and others under the Waste Lands Ordinances, Heressagalagawahena sold to Adikari Mudiyansele Menikhamy and others under the Waste Lands Ordinances, Pinwetiya-kumbura (tank and bund) to be declared the property of the Crown under the Waste Lands Ordinances; on the south by the village limit of Panawewa; on the west by Pinwetiya claimed by Adikari Mudiyansele Kaluhamy.



Surveyor-General's Office,
Colombo, January 9, 1918.

Scale of 8 Chains to an Inch.

C. R. LUNDIE,
for Surveyor-General.

March 7, 1918.

J. M. DAVIES,
Special Officer.

Kurunegala S. O. No. 2,173.

Order under Section 4, Sub-section (1), of "The Waste Lands Ordinances of 1897, 1899, 1900, and 1903."

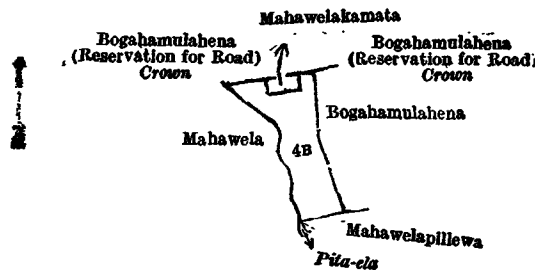
In the matter of the land commonly called or known as Bogahamulahena, situate in the village of Bowatta, in the Kinyama korale of the Katugampola hatpattu of the Kurunegala District, in the North-Western Province, and of "The Waste Lands Ordinances of 1897, 1899, 1900, and 1903."

WHEREAS in pursuance of section 1 of the said Ordinances it was duly declared and notified on the 11th day of September, 1914, that if no claim to the land commonly called or known as Bogahamulahena, situate in the village of Bowatta, in the Kinyama korale of the Katugampola hatpattu of the Kurunegala District, in the North-Western Province, containing in extent 1 acre and 20 perches, and shown as lot 4B in preliminary plan 1,452 and in the annexed diagram, was made to John Murray Davies, Special Officer appointed under section 28 of the said Ordinances, within the period of three-months from the date specified in the said notice, such land would be declared the property of the Crown, and dealt with on account of the Crown (*vide* Notice No. 5,329):

And whereas (1) Panawewa Korallage Menikrala, (2) ditto Kiri Menik Etana (minor), (3) ditto Podi Sinno (minor), (4) ditto Hetuhamy (minor), and (5) ditto Punchihamy (minor) made claim thereto, and Howard Orme Fox, Special Officer appointed under section 28 of the said Ordinances, made due inquiry into such claim, and whereas the said 1st claimant on behalf of himself and as duly appointed representative of the said 2nd, 3rd, 4th, and 5th claimants (minors), and the said Howard Orme Fox, Special Officer, with the consent of His Excellency the Governor, came to an agreement in writing dated the 4th day of November, 1916, concerning the said land, under section 4, sub-section (1), of the said Ordinances, whereby it was agreed that the said 1st, 2nd, 3rd, and 4th claimants, and Panawewa Korallage Menikhamy, and ditto Ranmenika should be declared the purchasers of the said land, in the proportion of $\frac{1}{4}$ to the said 1st claimant, $\frac{1}{4}$ to the said 2nd, 3rd, and 4th claimants together, $\frac{1}{4}$ to the said Menikhamy, and $\frac{1}{4}$ to the said Ranmenika upon payment on or before the 4th day of February, 1917, to the Government Agent at Kurunegala, or to the Treasury Officer at Chilaw, or to the Settlement Officer, of a sum of Rupees Eighteen only (Rs. 18), as the purchase amount of the said land, and whereas the said amount has been duly paid, the said 1st, 2nd, 3rd, and 4th claimants, and the said Panawewa Korallage Menikhamy and ditto Ranmenika are hereby, in pursuance of the agreement aforementioned, declared to be the purchasers, in the aforementioned proportions, of the said land, as more fully described herein below.

Description of the Land referred to.

The land commonly called or known as Bogahamulahena, situated in the village of Bowatta, in the Kinyama korale of the Katugampola hatpattu of the Kurunegala District, in the North-Western Province, containing in extent 1 acre and 20 perches, and shown as lot 4B in preliminary plan 1,452 and in the annexed diagram; and bounded as follows: on the north by Bogahamulahena (reservation for road) to be declared the property of the Crown under the Waste Lands Ordinances, Mahawelakamata (private), Bogahamulahena (reservation for road) to be declared the property of the Crown under the Waste Lands Ordinances; on the east by Bogahamulahena sold to Adikari Mudiyansele Punchirala and others under the Waste Lands Ordinances; on the south by Mahawelapillewa sold to Adikari Mudiyansele Hitihamy and others under the Waste Lands Ordinances, the Pita-ela (private); on the west by Mahawela claimed by Adikari Mudiyansele Ranhamy *ex-Arachchi* and others.



Surveyor-General's Office,
Colombo, January 9, 1918.

Scale of 8 Chains to an Inch.

C. R. LUNDIE,
for Surveyor-General.

March 7, 1918.

J. M. DAVIES,
Special Officer.

Kurunegala S. O. No. 2,174.**Order under Section 4, Sub-section (1), of "The Waste Lands Ordinances of 1897, 1899, 1900, and 1908."**

In the matter of the land commonly called or known as Mahawelapillewa, situate in the village of Bowatta, in the Kinyama korale of the Katugampola hatpattu of the Kurunegala District, in the North-Western Province, and of "The Waste Lands Ordinances of 1897, 1899, 1900, and 1903."

WHEREAS in pursuance of section 1 of the said Ordinances it was duly declared and notified on the 11th day of September, 1914, that if no claim to the land commonly called or known as Mahawelapillewa, situate in the village of Bowatta, in the Kinyama korale of the Katugampola hatpattu of the Kurunegala District, in the North-Western Province, containing in extent 2 acres and 6 perches, and shown as lot 4r in preliminary plan 1,452 and in the annexed diagram, was made to John Murray Davies, Special Officer appointed under section 28 of the said Ordinances, within the period of three months from the date specified in the said notice, such land would be declared the property of the Crown, and dealt with on account of the Crown (*vide* Notice No. 5,329):

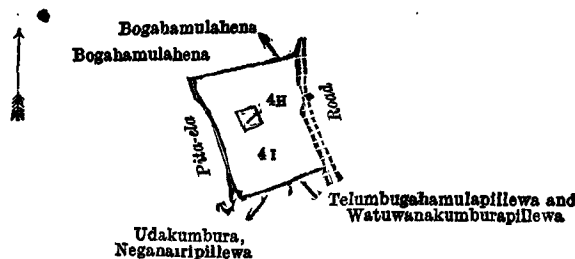
And whereas (1) Adikari Mudiyansele Hitihamy, (2) ditto Pinhamy, (3) Korallage Ranmenika, (4) Adikari Mudiyansele Ausadahamy (minor), and (5) ditto Kiri Menikhamy (minor) made claim thereto, and Howard Orme Fox and John Murray Davies, Special Officers appointed under section 28 of the said Ordinances, made due inquiry into such claim, and whereas with the consent of His Excellency the Governor, the said Howard Orme Fox, Special Officer, came to an agreement in writing, with the said 1st, 2nd, and 3rd claimants on the 3rd day of November, 1916, and the said John Murray Davies, Special Officer, came to an agreement in writing with the said 3rd claimant as duly appointed representative of the said 4th and 5th claimants (minors), on the 19th day of April, 1917, concerning the said land, under section 4, sub-section (1), of the said Ordinances, whereby it was agreed that the said claimants should be declared in the proportion of $\frac{1}{2}$ to the said 1st claimant, $\frac{1}{4}$ to the said 2nd claimant, and $\frac{1}{4}$ to the said 3rd, 4th, and 5th claimants, the purchasers of the said land upon payment on or before the 3rd day of February, 1917, to the Government Agent at Kurunegala, or to the Treasury Officer at Chilaw, or to the Settlement Officer, of a sum of Rupees Thirty-two and Cents Sixty only (Rs. 32.60), as the purchase amount of the said land, and whereas the said amount has been duly paid, the said claimants are hereby, in pursuance of the agreement aforementioned, declared to be the purchasers in the above-mentioned proportions, of the said land, as more fully described herein below.

Description of the Land referred to.

The land commonly called or known as Mahawelapillewa, situated in the village of Bowatta, in the Kinyama korale of the Katugampola hatpattu of the Kurunegala District, in the North-Western Province, containing in extent 2 acres and 6 perches, and shown as lot 4r in preliminary plan 1,452 and in the annexed diagram; and bounded as follows: on the north by Bogahamulahena sold to Panawewa Korallage Menikrala and others under the Waste Lands Ordinances, Bogahamulahena sold to Adikari Mudiyansele Punchirala and others under the Waste Lands Ordinances; on the east by a road; on the south by Telumbanghamulapillewa and Watuwanakumburapillewa sold to Adikari Mudiyansele Herat Sinno and others under the Waste Lands Ordinances, Udakumbura, Neganairipillewa sold to Adikari Mudiyansele Appuhamy under the Waste Lands Ordinances; on the west by Pita-ela (private).

NOTE.—The following lot lying within the above boundaries is excluded from this order, and its extent of 11 perches is not included in the acreage of 2 acres and 6 perches given above:—

Lot.	Name of Land.	Extent, A. R. P.
4H	Mahawelapillewakamatta	0 0 11



Surveyor-General's Office,
Colombo, January 9, 1918.

Scale of 8 Chains to an Inch.

C. R. LUNDIE,
for Surveyor-General.

J. M. DAVIES,
Special Officer.

March 7, 1918.

Kurunegala S. O. No. 2,175.**Order under Section 4, Sub-section (1), of "The Waste Lands Ordinances of 1897, 1899, 1900, and 1903."**

In the matter of the land commonly called or known as Konwetiawelapillewa, situate in the village of Bowatta, in the Kinyama korale of the Katugampola hatpattu of the Kurunegala District, in the North-Western Province, and of "The Waste Lands Ordinances of 1897, 1899, 1900, and 1903."

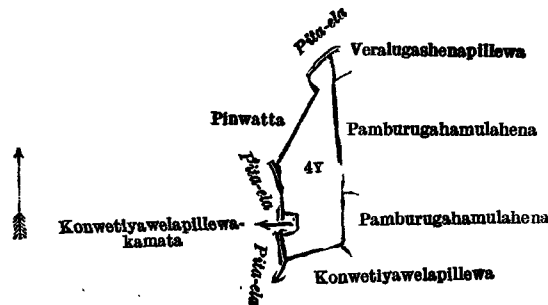
WHEREAS in pursuance of section 1 of the said Ordinances it was duly declared and notified on the 11th day of September, 1914, that if no claim to the land commonly called or known as Konwetiawelapillewa, situate in the village of Bowatta, in the Kinyama korale of the Katugampola hatpattu of the Kurunegala District, in the North-Western Province, containing in extent 1 acre 1 rood and 26 perches, and shown as lot 4y in preliminary plan 1,452 and in the annexed diagram, was made to John Murray Davies, Special Officer appointed under section 28 of the said Ordinances, within the period of three months from the date specified in the said notice, such land would be declared the property of the Crown, and dealt with on account of the Crown (*vide* Notice No. 5,329):

And whereas (1) Adikari Mudiyansele Herathamy, (2) ditto Bandirala, (3) ditto Sunderahamy, (4) ditto Charles Appuhamy, (5) ditto Kawrala (minor), (6) ditto Dingiri Banda, (7) ditto Jotihamy (minor), (8) ditto Appuhamy (minor), (9) ditto Jotihamy, (10) ditto Ukku Menika (minor), (11) ditto Punchi Menika, (12) ditto Menikhamy, and (13) Hettinarayana Mudiyansele Ran Menika (minor) made claim thereto, and Howard Orme Fox, and John Murray Davies, Special Officers appointed under section 28 of the said Ordinances, made due inquiry into such claim, and the said Howard Orme Fox, Special Officer, with the consent of His Excellency the Governor, came to an agreement in writing (a) with the said 1st, 2nd, 3rd, 4th, and 11th claimants, Adikari Mudiyansele Punchirala as duly appointed representative of the said 5th claimant (minor), the said 6th claimant for himself and as duly appointed representative of the said 7th and 8th claimants (minors), and the said 9th claimant for himself and as duly appointed representative of the said 10th claimant

(minor) on the 3rd day of November, 1916; (b) with the said 12th claimant on the 7th day of November, 1916, and the said John Murray Davies, Special Officer, with the consent of His Excellency the Governor, came to an agreement in writing with Adikari Mudiyansele Jotihamy as duly appointed representative of the said 13th claimant (minor) on the 19th day of April, 1917, concerning the said land, under section 4, sub-section (1), of the said Ordinances, whereby it was agreed that the said claimants should be declared along with Adikari Mudiyansele Appuhamy to be the purchasers of the said land, in the proportion of $\frac{1}{4}$ to the said 1st, 6th, 7th, 8th, 11th, and 12th claimants and the said Adikari Mudiyansele Appuhamy together, $\frac{1}{4}$ to the said 9th, 10th, and 13th claimants together, $\frac{1}{4}$ to the said 2nd claimant, and $\frac{1}{4}$ to the said 3rd, 4th, and 5th claimants together, upon payment on or before the 3rd day of February, 1917, to the Government Agent at Kurunegala, or to the Treasury Officer at Chilaw, or to the Settlement Officer, of a sum of Rupees Twenty-two and Cents Sixty only (Rs. 22.60), as the purchase amount of the said land, and whereas the said amount has been duly paid, the said claimants and the said Adikari Mudiyansele Appuhamy are hereby, in pursuance of the agreement aforementioned, declared to be the purchaser of the said land, in the above-mentioned proportions, as more fully described herein below.

Description of the Land referred to.

The land commonly called or known as Konwetiawelapillewa, situated in the village of Bowatta, in the Kiniyama korale of the Katugampola hatpattu of the Kurunegala District, in the North-Western Province, containing in extent 1 acre 1 rood and 26 perches, and shown as lot 4Y in preliminary plan 1,452 and in the annexed diagram, and bounded as follows: on the north by the Pita-ela (private); on the east by Verahugashenapillewa sold to Adikari Mudiyansele Kiribandappuhamy and others under the Waste Lands Ordinances, Pamburugahamulahena sold to Adikari Mudiyansele Kaluhamy under the Waste Lands Ordinances, Pamburugahamulahena sold to Adikari Mudiyansele Bandirala under the Waste Lands Ordinances; on the south by Konwetiawelapillewa sold to Adikari Mudiyansele Kaluhamy and another under the Waste Lands Ordinances; on the west by the Pita-ela (private), Konwetiawelapillewakamata (private), the Pita-ela (private), Pinwatta claimed by the Maunawa Vihare (trustee, Torabichchige Atukorallage Sittappu).



Surveyor-General's Office,
Colombo, January 9, 1918.

Scale of 8 Chains to an Inch.

C. R. LUNDIE,
for Surveyor-General.

J. M. DAVIES,
Special Officer.

March 7, 1918.

Kurunegala S. O. No. 2,176.

Order under Section 4, Sub-section (1), of "The Waste Lands Ordinances of 1897, 1899, 1900, and 1903."

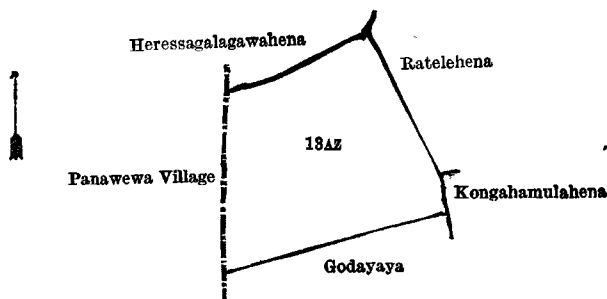
In the matter of the land commonly called or known as Heressagalahena, situate in the village of Bowatta, in the Kiniyama korale of the Katugampola hatpattu of the Kurunegala District, in the North-Western Province, and of "The Waste Lands Ordinances of 1897, 1899, 1900, and 1903."

WHEREAS in pursuance of section 1 of the said Ordinances it was duly declared and notified on the 11th day of September, 1914, that if no claim to the land commonly called or known as Heressagalahena, situate in the village of Bowatta, in the Kiniyama korale of the Katugampola hatpattu of the Kurunegala District, in the North-Western Province, containing in extent 6 acres and 22 perches, and shown as lot 13AZ in preliminary plan 1,452 and in the annexed diagram, was made to John Murray Davies, Special Officer appointed under section 28 of the said Ordinances, within the period of three months from the date specified in the said notice, such land would be declared the property of the Crown, and dealt with on account of the Crown (*vide* Notice No. 5,329):

And whereas (1) Adikari Mudiyansele Herathamy, (2) ditto Bandirala, (3) ditto Sunderahamy, (4) ditto Charles Appuhamy, (5) ditto Kawrala (minor), (6) ditto Dingiri Banda, (7) ditto Jotihamy (minor), (8) ditto Appuhamy (minor), (9) ditto Jotihamy, (10) ditto Ukku Menika (minor), (11) ditto Puchi Menika, (12) ditto Menikhamy, and (13) Hettinarayana Mudiyansele Ran Menika (minor) made claim thereto, and Howard Orme Fox and John Murray Davies, Special Officers appointed under section 28 of the said Ordinances, made due inquiry into such claim, and the said Howard Orme Fox, Special Officer, with the consent of His Excellency the Governor, came to an agreement in writing (a) with the said 1st, 2nd, 3rd, 4th, and 11th claimants, Adikari Mudiyansele Punchirala as duly appointed representative of the said 5th claimant (minor), the said 6th claimant for himself and as duly appointed representative of the said 7th and 8th claimants (minors), and the said 9th claimant for himself and as duly appointed representative of the said 10th claimant (minor) on the 3rd day of November, 1916; (b) with the said 12th claimant on the 7th day of November, 1916; and the said John Murray Davies, Special Officer, with the consent of His Excellency the Governor, came to an agreement in writing with (9) Adikari Mudiyansele Jotihamy as duly appointed representative of the said 13th claimant (minor) on the 19th day of April, 1917, concerning the said land, under section 4, sub-section (1), of the said Ordinances, whereby it was agreed that the said claimants should be declared along with Adikari Mudiyansele Appuhamy to be the purchasers of the said land in the proportion of $\frac{1}{4}$ to the said 1st, 6th, 7th, 8th, 11th, and 12th claimants, and the said Adikari Mudiyansele Appuhamy together, $\frac{1}{4}$ to the said 9th, 10th, and 13th claimants together, $\frac{1}{4}$ to the said 2nd claimant, and $\frac{1}{4}$ to the said 3rd, 4th, and 5th claimants together, upon payment, on or before the 3rd day of February, 1917, to the Government Agent at Kurunegala, or to the Treasury Officer at Chilaw, or to the Settlement Officer, of a sum of Rupees Ninety-eight and Cents Twenty only (Rs. 98.20), as the purchase amount of the said land, and whereas the said amount has been duly paid, the said claimants and the said Adikari Mudiyansele Appuhamy are hereby, in pursuance of the agreement aforementioned, declared to be the purchasers in the above-mentioned proportions of the said land, as more fully described herein below.

Description of the Land referred to.

The land commonly called or known as Heressagalahena, situated in the village of Bowatta, in the Kinyama korale of the Katugampola hatpattu of the Kurunegala District, in the North-Western Province, containing in extent 6 acres and 22 perches, and shown as lot 13AZ in preliminary plan 1,452 and in the annexed diagram, and bounded as follows: on the north by Heressagalagawahena sold to Adikari Mudiyansele Menikhamy and others under the Waste Lands Ordinances; on the east by Ratalehena sold to Adikari Mudiyansele Punchira *alias* Punchappuhamy under the Waste Lands Ordinances, Kongahamulahena sold to Adikari Mudiyansele Podihamy *alias* Puchi Menika under the Waste Lands Ordinances; on the south by Godayaya sold to Alfred Ernest Aserappa under the Waste Lands Ordinances; on the west by the village limit of Panawewa.



Surveyor-General's Office,
Colombo, January 9, 1918.

Scale of 8 Chains to an Inch.

C. R. LUNDIE,
for Surveyor-General.

March 7, 1918.

J. M. DAVIES,
Special Officer.

Kurunegala S. O. No. 2,177.

Order under Section 4, Sub-section (1), of "The Waste Lands Ordinances of 1897, 1899, 1900, and 1903."

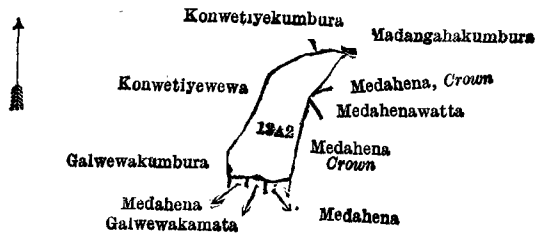
In the matter of the land commonly called or known as Konwetiawewapillewa, situate in the village of Bowatta, in the Kinyama korale of the Katugampola hatpattu of the Kurunegala District, in the North-Western Province, and of "The Waste Lands Ordinances of 1897, 1899, 1900, and 1903."

WHEREAS in pursuance of section 1 of the said Ordinances it was duly declared and notified on the 11th day of September, 1914, that if no claim to the land commonly called or known as Konwetiawewapillewa, situate in the village of Bowatta, in the Kinyama korale of the Katugampola hatpattu of the Kurunegala District, in the North-Western Province, containing in extent 1 acre and 29 perches, and shown as lot 13A2 in preliminary plan 1,452, and in the annexed diagram, was made to John Murray Davies, Special Officer appointed under section 28 of the said Ordinances, within the period of three months from the date specified in the said notice, such land would be declared the property of the Crown, and dealt with on account of the Crown (*vide* Notice No. 5,329):

And whereas (1) Adikari Mudiyansele Herathamy, (2) ditto Kaluhamy, (3) ditto Dingiri Banda, (4) ditto Jotihamy (minor), (5) ditto Appuhamy (minor), (6) ditto Jotihamy, (7) ditto Ukku Menika (minor), (8) ditto Puchi Menika, (9) ditto Menikhamy, and (10) Hettinarayana Mudiyansele Ran Menika (minor) made claim thereto, and Howard Orme Fox and John Murray Davies, Special Officers appointed under section 28 of the said Ordinances, made due inquiry into such claim, and the said Howard Orme Fox, Special Officer, with the consent of His Excellency the Governor, came to an agreement in writing (a) with the said 1st, 2nd, and 8th claimants, the said 3rd claimant for himself and as duly appointed representative of the said 4th and 5th claimants (minors), and the said 6th claimant for himself and as duly appointed representative of the said 7th claimant (minor) on the 3rd day of November, 1916; (b) with the said 9th claimant on the 7th day of November, 1916; and the said John Murray Davies, Special Officer, with the consent of His Excellency the Governor, came to an agreement in writing with (6) Adikari Mudiyansele Jotihamy as duly appointed representative of the said 10th claimant (minor) on the 19th day of April, 1917, concerning the said land, under section 4, sub-section (1), of the said Ordinances, whereby it was agreed that the said claimants should be declared along with Adikari Mudiyansele Appuhamy, to be the purchasers of the said land, in the proportion of 1/16 to the said 1st claimant, 1/2 to the said 2nd claimant, 1/16 to the said 8th claimant, 1/16 to the said 3rd, 4th, 5th, and 9th claimants together, 1/4 to the said 6th, 7th, and 10th claimants together, and 1/16 to the said Adikari Mudiyansele Appuhamy upon payment, on or before the 3rd day of February, 1917, to the Government Agent at Kurunegala, or to the Treasury Officer at Chilaw, or to the Settlement Officer, of a sum of Rupees Eighteen and Cents Ninety only (Rs. 18.90), as the purchase amount of the said land, and whereas the said amount has been duly paid, the said claimants and the said Adikari Mudiyansele Appuhamy are hereby, in pursuance of the agreement afore-mentioned, declared to be the purchasers in the above-mentioned proportions of the said land, as more fully described herein below.

Description of the Land referred to.

The land commonly called or known as Konwetiawewapillewa, situated in the village of Bowatta, in the Kinyama korale of the Katugampola hatpattu of the Kurunegala District, in the North-Western Province, containing in extent 1 acre and 29 perches, and shown as lot 13A2 in preliminary plan 1,452, and in the annexed diagram; and bounded as follows: on the north by Konwetiawewapillewa claimed by Adikari Mudiyansele Punchirala Arachchi and others, Konwetiawewapillewa claimed by Adikari Mudiyansele Bandirala and others, Madangahakumbura claimed by Undiyarallage Mudalihamy and others; on the east by Medahena belonging to the Crown, Medahenawatta claimed by Adikari Mudiyansele Punchirala and others, Medahena belonging to the Crown; on the south by Medahena sold to Adikari Mudiyansele Kaluhamy and others under the Waste Lands Ordinances, Galwewakamata (private), Medahena sold to Adikari Mudiyansele Kaluhamy and others under the Waste Lands Ordinances; on the west by Galwewakumbura claimed by Adikari Mudiyansele Ranhamy Arachchi and others, Konwetiawewapillewa claimed by Adikari Mudiyansele Punchirala Arachchi and others.



Surveyor-General's Office,
Colombo, January 9, 1918.

Scale of 8 Chains to an Inch.

C. R. LUNDIE,
for Surveyor-General.

March 7, 1918.

J. M. DAVIES,
Special Officer.

Kurunegala S. O. No. 2,178.

Order under Section 4, Sub-section (1), of "The Waste Lands Ordinances of 1897, 1899, 1900, and 1903."

In the matter of the lands commonly called or known as Kombadaluwa, Welagawapillewa, Kombadaluwawela, &c., situate in the village of Bowatta, in the Kinyama korale of the Katugampola hatpattu of the Kurunegala District, in the North-Western Province, and of "The Waste Lands Ordinances of 1897, 1899, 1900, and 1903."

WHEREAS in pursuance of section 1 of the said Ordinances it was duly declared and notified on the 11th day of September, 1914, that if no claim to the lands commonly called or known as Kombadaluwa, Welagawapillewa, Kombadaluwawela, &c., situate in the village of Bowatta, in the Kinyama korale of the Katugampola hatpattu of the Kurunegala District, in the North-Western Province, containing in extent 3 acres 3 roods and 3 perches, and shown as lots 1½A, 1½B, 1½D, and 1½E in preliminary plan 1,452 and in the annexed diagram, was made to John Murray Davies, Special Officer appointed under section 28 of the said Ordinances, within the period of three months from the date specified in the said notice, such lands would be declared the property of the Crown, and dealt with on account of the Crown (*vide* Notice No. 5,329):

And whereas Adikari Mudiyansele Kaluhamy made claim thereto, and Howard Orme Fox, Special Officer appointed under section 28 of the said Ordinances, made due inquiry into such claim, and whereas the said claimant and the said Howard Orme Fox, Special Officer, with the consent of His Excellency the Governor, came to an agreement in writing dated the 3rd day of November, 1916, concerning the said lands, under section 4, sub-section (1), of the said Ordinances, whereby it was agreed that the said claimant should be declared along with Somida Berakarayalage Pancha the purchasers of the said lands, ¼ to the said claimant and ¾ to the said Somida Berakarayalage Pancha, upon payment to the Government Agent at Kurunegala, or to the Treasury Officer at Chilaw, or to the Settlement Officer, of a sum of Rupees Sixty and Cents Thirty only (Rs. 60.30), as the purchase amount of the said lands, and whereas the said amount has been duly paid, the said claimant is hereby in pursuance of the agreement aforementioned, declared along with the said Somida Berakarayalage Pancha to be the purchasers of the said lands in the above-mentioned proportions, as more fully described herein below.

Description of the Lands referred to.

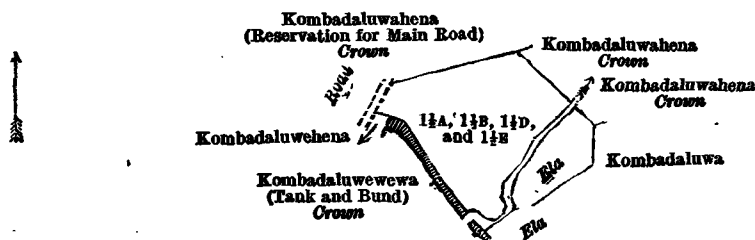
The following lots situated in the village of Bowatta, in the Kinyama korale of the Katugampola hatpattu of the Kurunegala District, in the North-Western Province, as described in the annexed diagram:—

Lot.	Name of Land.	Preliminary plan 1,452.			Extent, A. R. P.
1½A	Kombadaluwawelagawapillewa	0 3 32
1½B	Kombadaluwawela	1 2 37
1½D	Kombadaluwahena	0 1 12
1½E	Kombadaluwawelagawapillewa	0 3 2

(Exclusive of the ela passing through the lands.)

3 3 3

and bounded as follows: on the north by Kombadaluwahena (reservation for main road) to be declared the property of the Crown under the Waste Lands Ordinances; on the east by Kombadaluwahena belonging to the Crown, Kombadaluwa claimed by Korallage Menikrala and others; on the south by Kombadaluwa claimed by Korallage Menikrala and others, an ela; on the west by an ela, Kombadaluwewewa (tank and bund) to be declared the property of the Crown under the Waste Lands Ordinances, Kombadaluwehena sold to Lokuge Don Charles Weerasingha Appuhamy and others under the Waste Lands Ordinances, a road.



Surveyor-General's Office,
Colombo, January 9, 1918.

Scale of 8 Chains to an Inch.

C. R. LUNDIE,
for Surveyor-General.

March 7, 1918.

J. M. DAVIES,
Special Officer.

Kurunegala S. O. No. 2,179.

Order under Section 4, Sub-section (1), of "The Waste Lands Ordinances of 1897, 1899, 1900, and 1903."

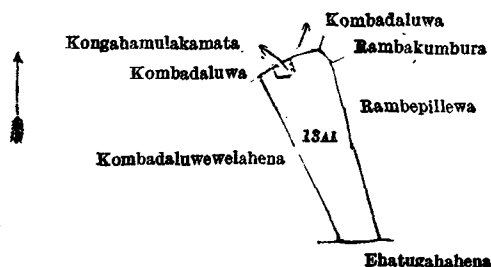
In the matter of the land commonly called or known as Kongahamulahena, situate in the village of Bowatta, in the Kinyama korale of the Katugampola hatpattu of the Kurunegala District, in the North-Western Province, and of "The Waste Lands Ordinances of 1897, 1899, 1900, and 1903."

WHEREAS in pursuance of section 1 of the said Ordinances it was duly declared and notified on the 11th day of September, 1914, that if no claim to the land commonly called or known as Kongahamulahena, situate in the village of Bowatta, in the Kinyama korale of the Katugampola hatpattu of the Kurunegala District, in the North-Western Province, containing in extent 1 acre 2 roods and 39 perches, and shown as lot 13AE in preliminary plan 1,452 and in the annexed diagram, was made to John Murray Davies, Special Officer appointed under section 28 of the said Ordinances, within the period of three months from the date specified in the said notice, such land would be declared the property of the Crown, and dealt with on account of the Crown (*vide* Notice No. 5,329):

And whereas (1) Adikari Mudiyansele Menikhamy, (2) ditto Ran Menikhamy (minor), (3) Panawewa Korallage Menikrala, (4) ditto Punchihamy (minor), (5) Maunawe Korallage Jotihamy, (6) ditto Appu Sinno, and (7) ditto Bandappu made claim thereto, and Howard Orme Fox, Special Officer appointed under section 28 of the said Ordinances, made due inquiry into such claim, and whereas the said 5th, 6th, and 7th claimants, the said 1st claimant for herself and as duly appointed representative of the said 2nd claimant (minor), and the said 3rd claimant for himself, and as duly appointed representative of the said 4th claimant (minor), and the said Howard Orme Fox, Special Officer, with the consent of His Excellency the Governor, came to an agreement in writing dated the 4th day of November, 1916, concerning the said land, under section 4, sub-section (1), of the said Ordinances, whereby it was agreed that the said 1st, 2nd, 4th, 6th, and 7th claimants should be declared the purchasers of the said land, in the proportion of $\frac{1}{4}$ to the said 1st claimant, $\frac{1}{4}$ to the said 2nd claimant, $\frac{1}{4}$ to the said 4th claimant, $\frac{1}{4}$ to the said 6th claimant, and $\frac{1}{4}$ to the said 7th claimant, upon payment, on or before the 4th day of February, 1917, to the Government Agent at Kurunegala, or to the Treasury Officer at Chilaw, or to the Settlement Officer, of a sum of Rupees Twenty-seven and Cents Ninety only (Rs. 27·90), as the purchase amount of the said land, and whereas the said amount has been duly paid, the said 1st, 2nd, 4th, 6th, and 7th claimants are hereby, in pursuance of the agreement aforementioned, declared to be the purchasers in the afore-mentioned proportions of the said land, as more fully described herein below.

Description of the Land referred to.

The land commonly called or known as Kongahamulahena, situated in the village of Bowatta, in the Kinyama korale of the Katugampola hatpattu of the Kurunegala District, in the North-Western Province, containing in extent 1 acre 2 roods and 39 perches, and shown as lot 13AE in preliminary plan 1,452 and in the annexed diagram; and bounded as follows: on the north by Kombadaluwa claimed by Korallage Menikrala and others, Kongahamulakamata (private), Kombadaluwa claimed by Korallage Menikrala and others, Rambakumbura claimed by Korallage Menikrala and others; on the east by Rambakumbura claimed by Korallage Menikrala and others, Rambepillewa sold to Adikari Mudiyansele Herathamy and others under the Waste Lands Ordinances; on the south by Ehatugahahena sold to Panawewakorallage Menikrala and others under the Waste Lands Ordinances; on the west by Kombadaluwewelahena sold to Adikari Mudiyansele Hitihamy and another under the Waste Lands Ordinances.



Surveyor-General's Office,
Colombo, January 9, 1918.

Scale of 8 Chains to an Inch.

C. R. LUNDIE,
for Surveyor-General.

J. M. DAVIES,
Special Officer.

March 7, 1918.

Kurunegala S. O. No. 2,180.

Order under Section 4, Sub-section (1), of "The Waste Lands Ordinances of 1897, 1899, 1900, and 1903."

In the matter of the lands commonly called or known as Ihala Palugahahena, situate in the village of Bowatta, in the Kinyama korale of the Katugampola hatpattu of the Kurunegala District, in the North-Western Province, and of "The Waste Lands Ordinances of 1897, 1899, 1900, and 1903."

WHEREAS in pursuance of section 1 of the said Ordinances it was duly declared and notified on the 11th day of September, 1914, that if no claim to the lands commonly called or known as Ihala Palugahahena, situate in the village of Bowatta, in the Kinyama korale of the Katugampola hatpattu of the Kurunegala District, in the North-Western Province, containing in extent 6 acres and 35 perches, and shown as lots 13v and 13v7 in preliminary plan 1,452 and in the annexed diagram, was made to John Murray Davies, Special Officer appointed under section 28 of the said Ordinances, within the period of three months from the date specified in the said notice, such lands would be declared the property of the Crown, and dealt with on account of the Crown (*vide* Notice No. 5,329):

And whereas (1) Adikari Mudiyansele Hitihamy, (2) ditto Pinhamy, (3) Korallage Ran Menika made claim thereto, and Howard Orme Fox, Special Officer appointed under section 28 of the said Ordinances, made due inquiry into such claim, and whereas the said claimants and the said Howard Orme Fox, Special Officer, with the consent of His Excellency the Governor, came to an agreement in writing dated the 3rd day of November, 1916, concerning the said lands, under section 4, sub-section (1), of the said Ordinances, whereby it was agreed that the said 1st and 2nd claimants should be declared the purchasers of the said lands upon payment on or before the 3rd day of February, 1917, to the Government Agent at Kurunegala, or to the Treasury Officer at Chilaw, or to the Settlement Officer, of a sum of Rupees Ninety-nine and Cents Fifty only (Rs. 99·50), as the purchase amount of the said lands, and whereas the said amount has been duly paid, the said 1st and 2nd claimants are hereby, in pursuance of the agreement aforementioned, declared to be the purchasers of the said lands, as more fully described herein below.

Description of the Lands referred to.

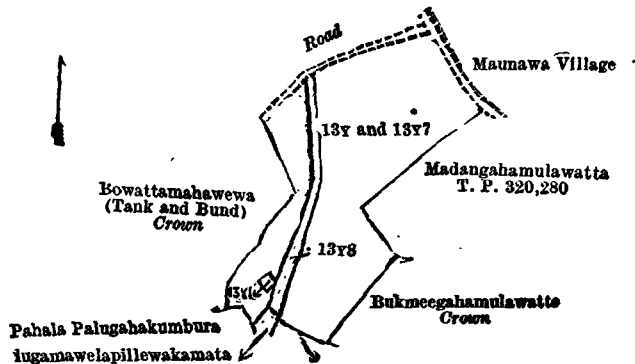
The following lots situated in the village of Bowatta, in the Kinyama korale of the Katugampola hatpattu of the Kurunegala District, in the North-Western Province, as described in the annexed diagram:—

Lot.	Name of Land.	Preliminary plan 1,452.	Extent, A. R. P.
13x ..	Ihala Palugahahena	4 3 35
13x7 ..	Do.	1 1 0
			6 0 35

and bounded as follows: on the north by a road; on the east by a road (the village limit of Maunawa), Madangahamulawatta granted at half-improved value (T. P. 320,280), Bukmeegahamulawatta belonging to the Crown; on the south by Palugamawelapillewa to be declared the property of the Crown under the Waste Lands Ordinances, Palugamawelapillewakamata (private), Pahala Palugahakumbura claimed by Lekamalage Wannirala and others; on the west by Bowattamahawewa (tank and bund) to be declared the property of the Crown under the Waste Lands Ordinances.

NOTE.—The following lots lying within the above-mentioned boundaries are excluded from this order, and their aggregate extent of 1 rood and 24 perches is not included in the acreage of 6 acres and 35 perches given above:—

Lot.	Name of Land.	Preliminary plan 1,452.	Extent, A. R. P.
13x1 ..	Ihala Palugahahenakamata	0 0 7
13x8 ..	Para (road)	0 1 17
			0 1 24



Surveyor-General's Office,
Colombo, January 9, 1918.

Scale of 8 Chains to an Inch.

March 7, 1918.

J. M. DAVIES,
Special Officer.

C. R. LUNDIE,
for Surveyor-General.

Kurunegala S. O. No. 2,181.**Order under Section 4, Sub-section (1), of "The Waste Lands Ordinances of 1897, 1899, 1900, and 1903."**

In the matter of the lands commonly called or known as Daminagahahena and Siyambalagahahenyaya, situate in the village of Bowatta, in the Kinyama korale of the Katugampola hatpattu of the Kurunegala District, in the North-Western Province, and of "The Waste Lands Ordinances of 1897, 1899, 1900, and 1903."

WHEREAS in pursuance of section 1 of the said Ordinances it was duly declared and notified on the 11th day of September, 1914, that if no claim to the lands commonly called or known as Daminagahahena and Siyambalagahahenyaya, situate in the village of Bowatta, in the Kinyama korale of the Katugampola hatpattu of the Kurunegala District, in the North-Western Province, containing in extent 2 acres 1 rood and 14 perches, and shown as lots 4G, 13AV in preliminary plan 1,452 and in the annexed diagrams, was made to John Murray Davies, Special Officer appointed under section 28 of the said Ordinances, within the period of three months from the date specified in the said notice, such lands would be declared the property of the Crown, and dealt with on account of the Crown (*vide* Notice No. 5,329):

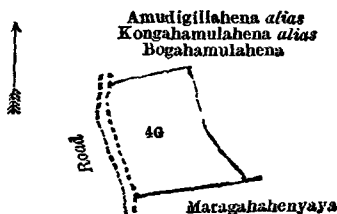
And whereas (1) Adikari Mudiyansele Hitihamy, (2) ditto Pinhamy, (3) Korallage Ranmenika, (4) Adikari Mudiyansele Ausadahamy (minor), and (5) ditto Kiri Menikhamy (minor) made claim thereto, and Howard Orme Fox and John Murray Davies, Special Officers appointed under section 28 of the said Ordinances, made due inquiry into such claim, and whereas with the consent of His Excellency the Governor, the said Howard Orme Fox, Special Officer, came to an agreement in writing with the said 1st, 2nd, and 3rd claimants on the 3rd day of November, 1916, and the said John Murray Davies, Special Officer, came to an agreement in writing with the said 3rd claimant as duly appointed representative of the said 4th and 5th claimants (minors), on the 19th day of April 1917, concerning the said lands, under section 4, sub-section (1), of the said Ordinances, whereby it was agreed that the said claimants should be declared in the proportion, $\frac{1}{4}$ to the said 1st claimant, $\frac{1}{4}$ to the said 2nd claimant, and $\frac{1}{2}$ to the said 3rd, 4th, and 5th claimants, the purchaser of the said lands upon payment on or before the 3rd day of February, 1917, to the Government Agent at Kurunegala, or to the Treasury Officer at Chilaw, or to the Settlement Officer, of Rupees Five and Cents Eighty (Rs. 5.80) and of Rupees Thir y-one and Cents Sixty (Rs. 31.60), as the purchase amounts of the said lands, and whereas the said amounts have been duly paid, the said claimants are hereby, in pursuance of the agreement aforementioned, declared to be the purchasers, in the abovementioned proportions, of the said lands, as more fully described herein below.

Description of the Lands referred to.

The following lots situated in the village of Bowatta, in the Kinyama korale of the Katugampola hatpattu of the Kurunegala District, in the North-Western Province, as described in the annexed diagrams:—

Lot.	Name of Land.	I.—Preliminary plan 1,452.	Extent, A. R. P.
4G ..	Daminagahahena	1 3 36

and bounded as follows: on the north and east by Amudigillahena *alias* Kongahamulahena *alias* Bogahamulahena sold to Adikari Mudiyansele Panchirala and others under the Waste Lands Ordinances; on the south by Maragahahenyaya sold to Adikari Mudiyansele Bandappahamy and others under the Waste Lands Ordinances; on the west by a road.



Surveyor-General's Office,
Colombo, January 9, 1918.

Scale of 8 Chains to an Inch.

C. R. LUNDIE,
for Surveyor-General.

II.—Preliminary plan I,452.

Lot.	Name of Land.	Extent, A. R. P.
13AV ..	Siyambalagahenyaya	0 1 18

and bounded as follows: on the north by Kongahamulahena sold to Adikari Mudiyansele Kaluhamy and others under the Waste Lands Ordinances; on the east by the Pita-ela (private); on the south by Veralugahahenepillewakamata (private), Kongahamulahena sold to Adikari Mudiyansele Kaluhamy and others under the Waste Lands Ordinances; on the west by Kongahamulahena sold to Adikari Mudiyansele Kaluhamy and others under the Waste Lands Ordinances.



Surveyor-General's Office,
Colombo, January 9, 1918.

Scale of 8 Chains to an Inch.

C. R. LUNDIE,
for Surveyor-General.

J. M. DAVIES,
Special Officer.

March 7, 1918.

Kurunegala S. O. No. 2,182.

Order under Section 4, Sub-section (1), of "The Waste Lands Ordinances of 1897, 1899, 1900, and 1903."

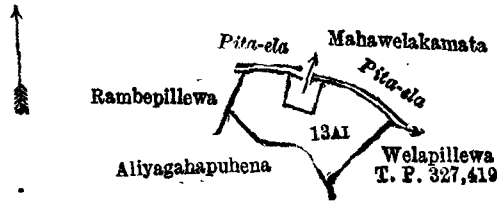
In the matter of the land commonly called or known as Mahawelapillewa, situate in the village of Bowatta, in the Kinyama korale of the Katugampola hatpattu of the Kurunegala District, in the North-Western Province, and of "The Waste Lands Ordinances of 1897, 1899, 1900, and 1903."

WHEREAS in pursuance of section 1 of the said Ordinances it was duly declared and notified on the 11th day of September, 1914, that if no claim to the land commonly called or known as Mahawelapillewa, situate in the village of Bowatta, in the Kinyama korale of the Katugampola hatpattu of the Kurunegala District, in the North-Western Province, containing in extent 1 acre and 27 perches, and shown as lot 13AI in preliminary plan 1,452 and in the annexed diagram, was made to John Murray Davies, Special Officer appointed under section 28 of the said Ordinances, within the period of three months from the date specified in the said notice, such land would be declared the property of the Crown, and dealt with on account of the Crown (*vide* Notice No. 5,329):

And whereas (1) Adikari Mudiyansele Heratham, (2) ditto Bandirala, (3) ditto Sunderaamy, (4) ditto Charles Appuhamy, (5) ditto Kawrals (minor), (6) ditto Dingiri Banda, (7) ditto Jotihamy (minor), (8) ditto Appuhamy (minor), (9) ditto Jotihamy, (10) ditto Ukku Menika (minor), (11) ditto Puchi Menika, (12) ditto Menikhamy, and (13) Hettinarayana Mudiyansele Kan Menika (minor) made claim thereto, and Howard Orme Fox, and John Murray Davies, Special Officers appointed under section 28 of the said Ordinances, made due inquiry into such claim, and the said Howard Orme Fox, Special Officer, with the consent of His Excellency the Governor, came to an agreement in writing (a) with the said 1st, 2nd, 3rd, 4th, and 11th claimants, Adikari Mudiyansele Puchirala as duly appointed representative of the said 5th claimant (minor), the said 6th claimant for himself and as duly appointed representative of the said 7th and 8th claimants (minors), and the said 9th claimant for himself and as duly appointed representative of the said 10th claimant (minor) on the 3rd day of November, 1916; (b) with the said 12th claimant on the 7th day of November, 1916, and the said John Murray Davies, Special Officer, with the consent of His Excellency the Governor, came to an agreement in writing with (9) Adikari Mudiyansele Jotihamy as duly appointed representative of the said 13th claimant (minor) on the 19th day of April, 1917, concerning the said land, under section 4, sub-section (1), of the said Ordinances, whereby it was agreed that the said claimants should be declared along with Adikari Mudiyansele Appuhamy to be the purchasers of the said land, in the proportion of $\frac{1}{4}$ to the said 1st, 6th, 7th, 8th, 11th, 12th claimants, and the said Adikari Mudiyansele Appuhamy together, $\frac{1}{4}$ to the said 9th, 10th, and 13th claimants together, $\frac{1}{4}$ to the said 2nd claimant, and $\frac{1}{4}$ to the said 3rd, 4th, and 5th claimants together, upon payment on or before the 3rd day of February, 1917, to the Government Agent at Kurunegala, or to the Treasury Officer at Chilaw, or to the Settlement Officer, of a sum of Rupees Eighteen and Cents Seventy only (Rs. 18'70), as the purchase amount of the said land, and whereas the said amount has been duly paid, the said claimants and the said Adikari Mudiyansele Appuhamy are hereby, in pursuance of the agreement aforementioned, declared to be the purchasers in the above-mentioned proportions of the said land, as more fully described herein below.

Description of the Land referred to.

The land commonly called or known as Mahawelapillewa, situated in the village of Bowatta, in the Kinyama korale of the Katugampola hatpattu of the Kurunegala District, in the North-Western Province, containing in extent 1 acre and 27 perches, and shown as lot 13AI in preliminary plan 1,452 and in the annexed diagram; and bounded as follows: on the north by the Pita-ela (private), Mahawelakamata (private), the Pita-ela (private); on the east by Welapillewa sold by the Crown (T. P. 327,419); on the south by Aliyagahapuhena sold to Adikari Mudiyansele Puchirala and others under the Waste Lands Ordinances; on the west by Rambepillewa sold to Adikari Mudiyansele Heratham and others under the Waste Lands Ordinances.



Surveyor-General's Office,
Colombo, January 9, 1918.

Scale of 8 Chains to an Inch.

March 7, 1918.

J. M. DAVIES,
Special Officer.

C. R. LUNDIE,
for Surveyor-General.

Kurunegala S. O. No. 2,183.

Order under Section 4, Sub-section (1), of "The Waste Lands Ordinances of 1897, 1899, 1900, and 1903."

In the matter of the land commonly called or known as Welapillewa, situate in the village of Bowatta, in the Kinyama korale of the Katugampola hatpattu of the Kurunegala District, in the North-Western Province, and of "The Waste Lands Ordinances of 1897, 1899, 1900, and 1903."

WHEREAS in pursuance of section 1 of the said Ordinances it was duly declared and notified on the 11th day of September, 1914, that if no claim to the land commonly called or known as Welapillewa, situate in the village of Bowatta, in the Kinyama korale of the Katugampola hatpattu of the Kurunegala District, in the North-Western Province, containing in extent 3 roods and 14 perches, and shown as lot 13AK in preliminary plan 1,452 and in the annexed diagram, was made to John Murray Davies, Special Officer appointed under section 28 of the said Ordinances, within the period of three months from the date specified in the said notice, such land would be declared the property of the Crown, and dealt with on account of the Crown (*vide* Notice No. 5,329):

And whereas (1) Panawewa Korallage Menikrala, (2) ditto Kiri Menik Etana (minor), (3) ditto Podi Sinno (minor), (4) ditto Hetuhamy (minor), and (5) ditto Punchedhamy (minor), made claim thereto, and Howard Orme Fox, Special Officer appointed under section 28 of the said Ordinances, made due inquiry into such claim, and whereas the said 1st claimant on behalf of himself and as duly appointed representative of the said 2nd, 3rd, 4th, and 5th claimants (minors), and the said Howard Orme Fox, Special Officer, with the consent of His Excellency the Governor, came to an agreement in writing dated the 4th day of November, 1916, concerning the said land, under section 4, sub-section (1), of the said Ordinances, whereby it was agreed that the said 1st, 2nd, 3rd, and 4th claimants and Panawewa Korallage Menikhamy and ditto Ranmenika should be declared the purchasers of the said land in the proportion of $\frac{1}{4}$ to the said 1st claimant, $\frac{1}{4}$ to the said 2nd, 3rd, and 4th claimants together, $\frac{1}{4}$ to the said Menikhamy, and $\frac{1}{4}$ to the said Ranmenika, upon payment on or before the 4th day of February, 1917, to the Government Agent at Kurunegala, or the Treasury Officer at Chilaw, or to the Settlement Officer, of a sum of Rupees Thirteen and Cents Forty only (Rs. 13.40), as the purchase amount of the said land, and whereas the said amount has been duly paid, the said 1st, 2nd, 3rd, and 4th claimants and the said Panawewa Korallage Menikhamy and ditto Ranmenika are hereby, in pursuance of the agreement aforementioned, declared to be the purchasers in the aforementioned proportions of the said land, as more fully described herein below.

Description of the Land referred to.

The land commonly called or known as Welapillewa, situated in the village of Bowatta, in the Kinyama korale of the Katugampola hatpattu of the Kurunegala District, in the North-Western Province, containing in extent 3 roods and 14 perches, and shown as lot 13AK in preliminary plan 1,452 and in the annexed diagram; and bounded as follows: on the north by Welapillewa sold by the Crown (T. P. 327,419); on the east by the Pita-ela (private); on the south by Kanuketiyahenyaya sold to Adikari Mudiyansele Punchedhamy under the Waste Lands Ordinances; on the west by Aliyagahapuhena sold to Adikari Mudiyansele Punchedhamy and others under the Waste Lands Ordinances.



Surveyor-General's Office,
Colombo, January 9, 1918.

Scale of 8 Chains to an Inch.

March 7, 1918.

J. M. DAVIES,
Special Officer.

C. R. LUNDIE,
for Surveyor-General.

Kurunegala S. O. No. 2,184.

Order under Section 4, Sub-section (1), of "The Waste Lands Ordinances of 1897, 1899, 1900, and 1903."

In the matter of the land commonly called or known as Ehatugahahena, situate in the village of Bowatta, in the Kinyama korale of the Katugampola hatpattu of the Kurunegala District, in the North-Western Province, and of "The Waste Lands Ordinances of 1897, 1899, 1900, and 1903."

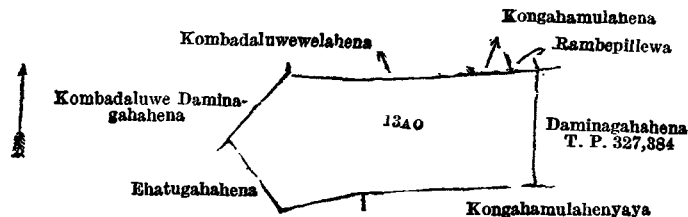
WHEREAS in pursuance of section 1 of the said Ordinances it was duly declared and notified on the 11th day of September, 1914, that if no claim to the land commonly called or known as Ehatugahahena, situate in the village of Bowatta, in the Kinyama korale of the Katugampola hatpattu of the Kurunegala District, in the North-Western Province, containing in extent 5 acres 3 roods and 11 perches and shown as lot 13AO in the preliminary plan 1,452 and in the annexed diagram, was made to John Murray Davies, Special Officer appointed under section 28 of the said Ordinances, within the period of three months from the date specified in the said notice, such land would be declared the property of the Crown, and dealt with on account of the Crown (*vide* Notice No. 5,329):

And whereas (1) Panawewa Korallage Menikrala, (2) Panawewa Korallage Kiri Menik Etana (minor), (3) ditto Podi Sinno (minor), (4) ditto Hetuhamy (minor), and (5) ditto Punchedhamy (minor), made claim thereto, and Howard Orme Fox, Special Officer appointed under section 28 of the said Ordinances, made due inquiry into such claim, and whereas the said 1st claimant on behalf of himself and as duly appointed representative of the said 2nd, 3rd, 4th, and 5th claimants (minors), and the said Howard Orme Fox, Special Officer, with the consent of His Excellency the Governor, came to an

agreement in writing dated the 4th day of November, 1916, concerning the said land, under section 4, sub-section (1), of the said Ordinances, whereby it was agreed that the said 1st, 2nd, 3rd, and 4th claimants and Adikari Mudiyansele Appuhamy, Korallage Menikhamy, and ditto Ranmenika should be declared the purchasers of the said land in the proportion of $\frac{1}{4}$ to the said 1st claimant, $\frac{1}{12}$ to the said 2nd, 3rd, and 4th claimants together, $\frac{1}{2}$ to the said Appuhamy, $\frac{1}{12}$ to the said Menikhamy, and $\frac{1}{12}$ to the said Ranmenika upon payment on or before the 4th day of February, 1917, to the Government Agent at Kurunegala, or the Treasury Officer at Chilaw, or to the Settlement Officer, of a sum of Rupees Ninety-three and Cents Ten only (Rs. 93.10), as the purchase amount of the said land, and whereas the said amount has been duly paid, the said 1st, 2nd, 3rd, and 4th claimants and the said Adikari Mudiyansele Appuhamy, Korallage Menikhamy, and ditto Ranmenika are hereby, in pursuance of the agreement aforementioned declared to be the purchasers, in the aforementioned proportions of the said land, as more fully described herein below.

Description of the Land referred to.

The land commonly called or known as Ehatugahahena, situated in the village of Bowatta, in the Kinyama korale of the Katugampola hatpattu of the Kurunegala District, in the North-Western Province, containing in extent 5 acres 3 roods and 11 perches, and shown as lot 13A0 in preliminary plan 1,452 and in the annexed diagram; and bounded as follows: on the north by Kombadaluwewelaha sold to Adikari Mudiyansele Hitihamy and another under the Waste Lands Ordinances, Kongahamulaha sold to Adikari Mudiyansele Menikhamy and others under the Waste Lands Ordinances, Rambepillewa sold to Adikari Mudiyansele Herathamy and others under the Waste Lands Ordinances; on the east by Damingahahena sold by the Crown (T. P. 327,384); on the south by Kongahamulahenyaya sold to Adikari Mudiyansele Punchirala and others under the Waste Lands Ordinances, Ehatugahahena sold to Adikari Mudiyansele Menikhamy and others under the Waste Lands Ordinances; on the west by Ehatugahahena sold to Adikari Mudiyansele Menikhamy and others under the Waste Lands Ordinances, Kombadaluwa Damingahahena sold to Adikari Mudiyansele Menikhamy and others under the Waste Lands Ordinances.



Surveyor-General's Office,
Colombo, January 9, 1918.

Scale of 8 Chains to an Inch.

C. R. LUNDIE,
for Surveyor-General.

March 7, 1918.

J. M. DAVIES,
Special Officer.

Kurunegala S. O. No. 2,185.

Order under Section 4, Sub-section (1), of "The Waste Lands Ordinances of 1897, 1899, 1900, and 1903."

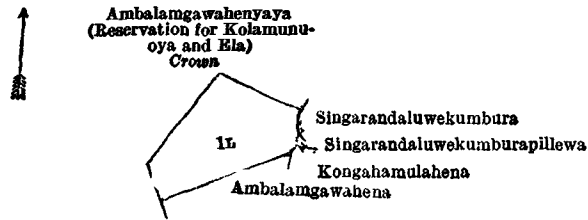
In the matter of the land commonly called or known as Dankotuwehena, situate in the village of Bowatta, in the Kinyama korale of the Katugampola hatpattu of the Kurunegala District, in the North-Western Province, and of "The Waste Lands Ordinances of 1897, 1899, 1900, and 1903."

WHEREAS in pursuance of section 1 of the said Ordinances it was duly declared and notified on the 11th day of September, 1914, that if no claim to the land commonly called or known as Dankotuwehena, situate in the village of Bowatta, in the Kinyama korale of the Katugampola hatpattu of the Kurunegala District, in the North-Western Province, containing in extent 1 acre 3 roods and 39 perches, and shown as lot 1L in preliminary plan 1,452 and in the annexed diagram, was made to John Murray Davies, Special Officer appointed under section 28 of the said Ordinances, within the period of three months from the date specified in the said notice, such land would be declared the property of the Crown, and dealt with on account of the Crown (*vide* Notice No. 5,329):

And whereas (1) Panawewa Korallage Menikrala, (2) ditto Kiri Menik Etana (minor), (3) ditto Podi Sinno (minor), (4) ditto Hetuhamy (minor), and (5) ditto Punchihamy (minor) made claim thereto, and Howard Orme Fox, Special Officer appointed under section 28 of the said Ordinances, made due inquiry into such claim, and whereas the said 1st claimant on behalf of himself and as duly appointed representative of the said 2nd, 3rd, 4th, and 5th claimants (minors), and the said Howard Orme Fox, Special Officer, with the consent of His Excellency the Governor, came to an agreement in writing dated the 4th day of November, 1916, concerning the said land under section 4, sub-section (1), of the said Ordinances, whereby it was agreed that the said 1st, 2nd, 3rd, and 4th claimants and Panawewe Korallage Menikhamy and ditto Ranmenika should be declared the purchasers of the said land in the proportion of $\frac{1}{2}$ to the said 1st claimant, $\frac{1}{4}$ to the said 2nd, 3rd, and 4th claimants together, $\frac{1}{4}$ to the said Menikhamy, and $\frac{1}{4}$ to the said Ranmenika upon payment on or before the 4th day of February 1917, to the Government Agent at Kurunegala, or the Treasury Officer at Chilaw, or to the Settlement Officer, of a sum of Rupees Thirty-one and Cents Ninety only (Rs. 31.90), as the purchase amount of the said land, and whereas the said amount has been duly paid, the said 1st, 2nd, 3rd, and 4th claimants, and the said Panawewe Korallage Menikhamy and ditto Ranmenika are hereby, in pursuance of the agreement aforementioned, declared to be the purchasers in the aforementioned proportions of the said land, as more fully described herein below.

Description of the Land referred to.

The land commonly called or known as Dankotuwehena, situated in the village of Bowatta, in the Kinyama korale of the Katugampola hatpattu of the Kurunegala District, in the North-Western Province, containing in extent 1 acre 3 roods and 39 perches, and shown as lot 1L in preliminary plan 1,452 and in the annexed diagram; and bounded as follows: on the north by Ambalamgawahenyaya (reservation for Kolamuna-oya and ela) to be declared the property of the Crown under the Waste Lands Ordinances; on the east by Singarandaluwekumbura claimed by Adikari Mudiyansele Kiribanda and others, Singarandaluwekumburapillewa (private), Kongahamulaha sold to Adikari Mudiyansele Kiribandappuhamy and another under the Waste Lands Ordinances; on the south by Ambalamgawahena sold to Adikari Mudiyansele Punchirala under the Waste Lands Ordinances; on the west by Ambalamgawahenyaya (reservation for Kolamuna-oya and ela) to be declared the property of the Crown under the Waste Lands Ordinances.



Surveyor-General's Office,
Colombo, January 9, 1918.

Scale of 8 Chains to an Inch.

C. R. LUNDIE,
for Surveyor-General.

March 7, 1918.

J. M. DAVIES,
Special Officer.

Kurunegala S. O. No. 2,186.

Order under Section 4, Sub-section (1), of "The Waste Lands Ordinances of 1897, 1899, 1900, and 1903."

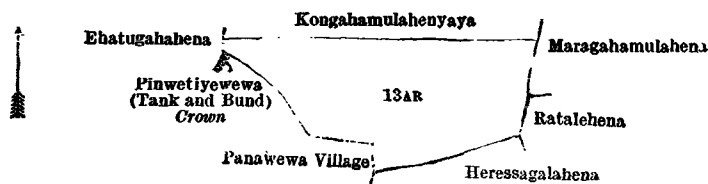
In the matter of the land commonly called or known as Heressagalagawahena, situate in the village of Bowatta, in the Kinyama korale of the Katugampola hatpattu of the Kurunegala District, in the North-Western Province, and of "The Waste Lands Ordinances of 1897, 1899, 1900, and 1903."

WHEREAS in pursuance of section 1 of the said Ordinances it was duly declared and notified on the 11th day of September, 1914, that if no claim to the land commonly called or known as Heressagalagawahena, situated in the village of Bowatta, in the Kinyama korale of the Katugampola hatpattu of the Kurunegala District, in the North-Western Province, containing in extent 5 acres and 27 perches, and shown as lot 13A in preliminary plan 1,452 and in the annexed diagram, was made to John Murray Davies, Special Officer appointed under section 28 of the said Ordinances, within the period of three months from the date specified in the said notice, such land would be declared the property of the Crown, and dealt with on account of the Crown (*vide* Notice No. 5,329):

And whereas (1) Adikari Mudiyansele Menikhamy, (2) ditto Ran Menikhamy (minor), (3) Panawewa Korallage Menikrala, (4) ditto Punchihamy (minor), (5) Maunawe Korallage Jotihamy, (6) ditto Appu Sinno, and (7) ditto Bandappu made claim thereto, and Howard Orme Fox, Special Officer appointed under section 28 of the said Ordinances, made due inquiry into such claim, and whereas the said 5th, 6th, and 7th claimants, the said 1st claimant for herself and as duly appointed representative of the said 2nd claimant (minor), and the said 3rd claimant for himself and as duly appointed representative of the said 4th claimant (minor), and the said Howard Orme Fox, Special Officer, with the consent of His Excellency the Governor, came to an agreement in writing dated the 4th day of November, 1916, concerning the said land, under section 4, sub-section (1), of the said Ordinances, whereby it was agreed that the said 1st, 2nd, 4th, 6th, and 7th claimants should be declared the purchasers of the said land, in the proportion of $\frac{1}{4}$ to the said 1st claimant, $\frac{1}{4}$ to the said 2nd claimant, $\frac{1}{4}$ to the said 4th claimant, $\frac{1}{4}$ to the said 6th claimant, and $\frac{1}{4}$ to the said 7th claimant, upon payment on or before the 4th day of February, 1917, to the Government Agent at Kurunegala, or to the Treasury Officer at Chilaw, or to the Settlement Officer, of a sum of Rupees Eighty-two and Cents Seventy only (Rs. 82.70), as the purchase amount of the said land, and whereas the said amount has been duly paid, the said 1st, 2nd, 4th, 6th, and 7th claimants are hereby, in pursuance of the agreement aforementioned, declared to be the purchasers in the afore-mentioned proportions of the said land, as more fully described herein below.

Description of the Land referred to.

The land commonly called or known as Heressagalagawahena, situated in the village of Bowatta, in the Kinyama korale of the Katugampola hatpattu of the Kurunegala District, in the North-Western Province, containing in extent 5 acres and 27 perches, and shown as lot 13A in preliminary plan 1,452 and in the annexed diagram; and bounded as follows: on the north by Kongahamulahenyaya sold to Adikari Mudiyansele Punchirala and others under the Waste Lands Ordinances; on the east by Maragahamulahena sold to Ratnayaka Mudiyansele Kirihamy and another under the Waste Lands Ordinances, Ratalehena sold to Adikari Mudiyansele Punchirala *alias* Punchappuhamy under the Waste Lands Ordinances; on the south by Heressagalagahena sold to Adikari Mudiyansele Herathamy and others under the Waste Lands Ordinances, the village limit of Panawewa; on the west by Pinwetiyeewa (tank and bund) to be declared the property of the Crown under the Waste Lands Ordinances, Ehatugahahena sold to Adikari Mudiyansele Menikhamy and others under the Waste Lands Ordinances.



Surveyor-General's Office,
Colombo, January 9, 1918.

Scale of 8 Chains to an Inch.

C. R. LUNDIE,
for Surveyor-General.

March 7, 1918.

J. M. DAVIES,
Special Officer.

Kurunegala S. O. No. 2,187.

Order under Section 4, Sub-section (1), of "The Waste Lands Ordinances of 1897, 1899, 1900, and 1903."

In the matter of the land commonly called or known as Kombadaluwewelahena, situate in the village of Bowatta, in the Kinyama korale of the Katugampola hatpattu of the Kurunegala District, in the North-Western Province, and of "The Waste Lands Ordinances of 1897, 1899, 1900, and 1903."

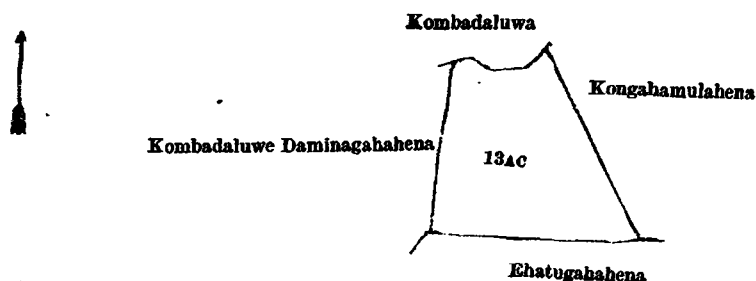
WHEREAS in pursuance of section 1 of the said Ordinances it was duly declared and notified on the 11th day of September, 1914, that if no claim to the land commonly called or known as Kombadaluwewelahena, situate in the village of Bowatta, in the Kinyama korale of the Katugampola hatpattu of the Kurunegala District, in the North-Western

Province, containing in extent 3 acres 3 roods and 4 perches, and shown as lot 13A C in preliminary plan 1,452 and in the annexed diagram, was made to John Murray Davies, Special Officer appointed under section 28 of the said Ordinances, within the period of three months from the date specified in the said notice, such land would be declared the property of the Crown, and dealt with on account of the Crown (*vide* Notice No. 5,329) :

And whereas (1) Adikari Mudiyansele Hitihamy, (2) ditto Pinhamy, (3) Korallage Ran Menika made claim thereto, and Howard Orme Fox, Special Officer appointed under section 28 of the said Ordinances, made due inquiry into such claim, and whereas the said claimants and the said Howard Orme Fox, Special Officer, with the consent of His Excellency the Governor, came to an agreement in writing dated the 3rd day of November, 1916, concerning the said land, under section 4, sub-section (1), of the said Ordinances, whereby it was agreed that the said 1st and 2nd claimants should be declared the purchasers of the said land upon payment on or before the 3rd day of February, 1917, to the Government Agent at Kurunegala, or to the Treasury Officer at Chilaw, or to the Settlement Officer, of a sum of Rupees Sixty and Cents Forty only (Rs. 60·40), as the purchase amount of the said land, and whereas the said amount has been duly paid, the said 1st and 2nd claimants are hereby, in pursuance of the agreement aforementioned, declared to be the purchasers of the said land, as more fully described herein below.

Description of the Land referred to.

The land commonly called or known as Kombadaluwewelahena, situated in the village of Bowatta, in the Kinyama korale of the Katugampola hatpattu of the Kurunegala District, in the North-Western Province, containing in extent 3 acres 3 roods and 4 perches, and shown as lot 13A C in preliminary plan 1,452 and in the annexed diagram ; and bounded as follows : on the north by Kombadaluwa claimed by Korallage Menikrala and others ; on the east by Kongahamulahena sold to Adikari Mudiyansele Menikhamy and others under the Waste Lands Ordinances ; on the south by Ehatugahahena sold to Panawewa Korallage Menikrala and others under the Waste Lands Ordinances ; on the west by Kombadaluwe Daminagahahena sold to Adikari Mudiyansele Menikhamy and others under the Waste Lands Ordinances.



Surveyor-General's Office,
Colombo, January 9, 1918.

Scale of 8 Chains to an Inch.

C. R. LUNDIE,
for Surveyor-General.

March 7, 1918.

J. M. DAVIES,
Special Officer.

Kurunegala S. O. No. 2,188.

Order under Section 4, Sub-section (1), of "The Waste Lands Ordinances of 1897, 1899, 1900, and 1903."

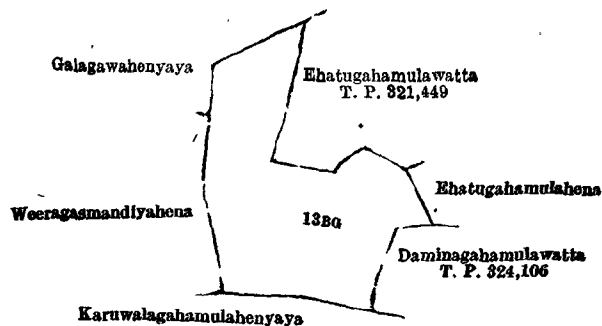
In the matter of the land commonly called or known as Kapuhenyaya, situate in the village of Bowatta, in the Kinyama korale of the Katugampola hatpattu of the Kurunegala District, in the North-Western Province, and of "The Waste Lands Ordinances of 1897, 1899, 1900, and 1903."

WHEREAS in pursuance of section 1 of the said Ordinances it was duly declared and notified on the 11th day of September, 1914, that if no claim to the land commonly called or known as Kapuhenyaya, situate in the village of Bowatta, in the Kinyama korale of the Katugampola hatpattu of the Kurunegala District, in the North-Western Province, containing in extent 6 acres and 14 perches, and shown as lot 13B C in preliminary plan 1,452 and in the annexed diagram, was made to John Murray Davies, Special Officer appointed under section 28 of the said Ordinances, within the period of three months from the date specified in the said notice, such land would be declared the property of the Crown, and dealt with on account of the Crown (*vide* Notice No. 5,329) :

And whereas (1) Adikari Mudiyansele Hitihamy, (2) ditto Pinhamy, and (3) Korallage Ran Menika made claim thereto, and Howard Orme Fox, Special Officer appointed under section 28 of the said Ordinances, made due inquiry into such claim, and whereas the said claimants and the said Howard Orme Fox, Special Officer, with the consent of His Excellency the Governor, came to an agreement in writing dated the 4th day of November, 1916, concerning the said land, under section 4, sub-section (1), of the said Ordinances, whereby it was agreed that the said 1st and 2nd claimants should be declared the purchasers of the said land, upon payment on or before the 4th day of February, 1917, to the Government Agent at Kurunegala, or to the Treasury Officer at Chilaw, or to the Settlement Officer, of a sum of Rupees Ninety-seven and Cents Forty only (Rs. 97·40), as the purchase amount of the said land, and whereas the said amount has been duly paid, the said 1st and 2nd claimants are hereby, in pursuance of the agreement afore-mentioned, declared to be the purchasers to the said land, as more fully described herein below.

Description of the Land referred to.

The land commonly called or known as Kapuhenyaya, situated in the village of Bowatta, in the Kinyama korale of the Katugampola hatpattu of the Kurunegala District, in the North-Western Province, containing in extent 6 acres and 14 perches, and shown as lot 13B C in preliminary plan 1,452 and in the annexed diagram, and bounded as follows : on the north by Galagawahenyaya claimed by the Crown and Adikari Mudiyansele Punchirala and others ; on the east by Ehatugahamulawatta sold by the Crown (T. P. 321,449), Ehatugahamulahena sold to Adikari Mudiyansele Menikhamy and another under the Waste Lands Ordinances, Daminagahamulawatta sold by the Crown (T. P. 324,106) ; on the south by Karuwalagahamulawatta claimed by the Crown and Adikari Mudiyansele Karnis Appu and others ; on the west by Weeragasmandiyahena sold to Adikari Mudiyansele Kiribandappuhamy and another under the Waste Lands Ordinances, Galagawahenyaya claimed by the Crown and Adikari Mudiyansele Punchirala and others.



Surveyor-General's Office,
Colombo, January 9, 1918.

Scale of 8 Chains to an Inch.

March 7, 1918.

J. M. DAVIES,
Special Officer.

C. R. LUNDIE,
for Surveyor-General.

Kurunegala S. O. No. 2,189.

Order under Section 4, Sub-section (1), of "The Waste Lands Ordinances of 1897, 1899, 1900, and 1903."

In the matter of the land commonly called or known as Konwetiawelapillewa, situate in the village of Bowatta, in the Kinyama korale of the Katugampola hatpattu of the Kurunegala District, in the North-Western Province, and of "The Waste Lands Ordinances of 1897, 1899, 1900, and 1903."

WHEREAS in pursuance of section 1 of the said Ordinances it was duly declared and notified on the 11th day of September, 1914, that if no claim to the land commonly called or known as Konwetiawelapillewa, situate in the village of Bowatta, in the Kinyama korale of the Katugampola hatpattu of the Kurunegala District, in the North-Western Province, containing in extent 1 rood and 14 perches, and shown as lot 4A0 in preliminary plan 1,452 and in the annexed diagram, was made to John Murray Davies, Special Officer appointed under section 28 of the said Ordinances, within the period of three months from the date specified in the said notice, such land would be declared the property of the Crown, and dealt with on account of the Crown (*vide* Notice No. 5,329):

And whereas Adikari Mudiyansele Punchi Menika made claim thereto, and Howard Orme Fox, Special Officer appointed under section 28 of the said Ordinances, made due inquiry into such claim, and whereas the said claimant and the said Howard Orme Fox, Special Officer, with the consent of His Excellency the Governor, came to an agreement in writing dated the 3rd day of November, 1916, concerning the said land, under section 4, sub-section (1), of the said Ordinances, whereby it was agreed that the said claimant should be declared the purchaser of the said land upon payment, on or before the 3rd day of February, 1917, to the Government Agent at Kurunegala, or to the Treasury Officer at Chilaw, or to the Settlement Officer, of a sum of Rupees Five and Cents Forty only (Rs. 5-40), as the purchase amount of the said land, and whereas the said amount has been duly paid by the said claimant, he is hereby, in pursuance of the agreement aforementioned, declared to be the purchaser of the said land, as more fully described herein below.

Description of the Land referred to.

The land commonly called or known as Konwetiawelapillewa, situated in the village of Bowatta, in the Kinyama korale of the Katugampola hatpattu of the Kurunegala District, in the North-Western Province, containing in extent 1 rood and 14 perches, and shown as lot 4A0 in preliminary plan 1,452 and in the annexed diagram, and bounded as follows: on the north by Konwetiawelapillewa sold to Adikari Mudiyansele Kaluhamy and another under the Waste Lands Ordinances; on the east by Pamburugahamulahena sold to Adikari Mudiyansele Bandirala under the Waste Lands Ordinances; on the south by Konwetiawelapillewa belonging to the Crown; on the west by the Pita-ela (private).



Surveyor-General's Office,
Colombo, January 9, 1918.

Scale of 8 Chains to an Inch.

March 7, 1918.

J. M. DAVIES,
Special Officer.

C. R. LUNDIE,
for Surveyor-General.

Kurunegala S. O. No. 2,190.

Order under Section 4, Sub-section (1), of "The Waste Lands Ordinances of 1897, 1899, 1900, and 1903."

In the matter of the land commonly called or known as Konwetiawelapillewa, situate in the village of Bowatta, in the Kinyama korale of the Katugampola hatpattu of the Kurunegala District, in the North-Western Province, and of "The Waste Lands Ordinances of 1897, 1899, 1900, and 1903."

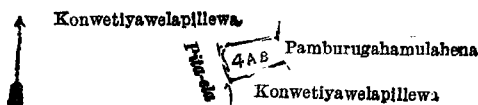
WHEREAS in pursuance of section 1 of the said Ordinances it was duly declared and notified on the 11th day of September, 1914, that if no claim to the land commonly called or known as Konwetiawelapillewa, situate in the village of Bowatta, in the Kinyama korale of the Katugampola hatpattu of the Kurunegala District, in the North-Western

Province, containing in extent 1 rood and 15 perches, and shown as lot 4AB in preliminary plan 1,452 and in the annexed diagram, was made to John Murray Davies, Special Officer appointed under section 28 of the said Ordinances, within the period of three months from the date specified in the said notice, such land would be declared the property of the Crown, and dealt with on account of the Crown (*vide* Notice No. 5,329) :

And whereas (1) Adikari Mudiyansele Kaluhamy, (2) ditto Bandirala made claim thereto, and Howard Orme Fox, Special Officer appointed under section 28 of the said Ordinances, made due inquiry into such claim, and whereas the said claimants and the said Howard Orme Fox, Special Officer, with the consent of His Excellency the Governor, came to an agreement in writing dated the 3rd day of November, 1916, concerning the said land, under section 4, sub-section (1), of the said Ordinances, whereby it was agreed that the said claimants should be declared the purchasers of the said land upon payment, on or before the 3rd day of February, 1917, of a sum of Rupees Five and Cents Fifty only (Rs. 5.50), as the purchase amount of the said land, and whereas the said amount has been duly paid by the said claimants, they are hereby, in pursuance of the agreement aforementioned, declared to be the purchasers of the said land, as more fully described herein below.

Description of the Land referred to.

The land commonly called or known as Konwetiya welapillewa, situated in the village of Bowatta, in the Kinyama korale of the Katugampola hatpattu of the Kurunegala District, in the North-Western Province, containing in extent 1 rood and 15 perches, and shown as lot 4AB in preliminary plan 1,452 and in the annexed diagram, and bounded as follows: on the north by Konwetiya welapillewa sold to Adikari Mudiyansele Herathamy and others under the Waste Lands Ordinances; on the east by Pamburugahamulahena sold to Adikari Mudiyansele Bandirala under the Waste Lands Ordinances; on the south by Konwetiya welapillewa sold to Adikari Mudiyansele Punchi Menika under the Waste Lands Ordinances; on the west by the Pita-ela (private).



Surveyor-General's Office,
Colombo, January 9, 1918.

Scale of 8 Chains to an Inch.

C. R. LUNDIE,
for Surveyor-General.

J. M. DAVIES,
Special Officer.
March 7, 1918.

Kurunegala S. O. No. 2,191.

Order under Section 4, Sub-section (1), of "The Waste Lands Ordinances of 1897, 1899, 1900, and 1903."

In the matter of the land commonly called or known as Kombadaluwe Daminagahahena, situate in the village of Bowatta, in the Kinyama korale of the Katugampola hatpattu of the Kurunegala District, in the North-Western Province, and of "The Waste Lands Ordinances of 1897, 1899, 1900, and 1903."

WHEREAS in pursuance of section 1 of the said Ordinances it was duly declared and notified on the 11th day of September, 1914, that if no claim to the land commonly called or known as Kombadaluwe, Daminagahahena situate in the village of Bowatta, in the Kinyama korale of the Katugampola hatpattu of the Kurunegala District, in the North-Western Province, containing in extent 3 acres and 2 roods, and shown as lot 13AB in preliminary plan 1,452 and in the annexed diagram, was made to John Murray Davies, Special Officer appointed under section 28 of the said Ordinances, within the period of three months from the date specified in the said notice, such land would be declared the property of the Crown, and dealt with on account of the Crown (*vide* Notice No. 5,329) :

And whereas (1) Adikari Mudiyansele Menikhamy, (2) ditto Ran Menikhamy (minor), (3) Panawewa Korallage Menikrala, (4) ditto Punchedhamy (minor), (5) Maunawe Korallage Jotihamy, (6) ditto Appu Sinno, and (7) ditto Bandappu made claim thereto, and Howard Orme Fox, Special Officer appointed under section 28 of the said Ordinances, made due inquiry into such claim, and whereas the said 5th, 6th, and 7th claimants, the said 1st claimant for herself and as duly appointed representative of the said 2nd claimant (minor), and the said 3rd claimant for himself and as duly appointed representative of the said 4th claimant (minor), and the said Howard Orme Fox, Special Officer, with the consent of His Excellency the Governor, came to an agreement in writing dated the 4th day of November, 1916, concerning the said land, under section 4, sub-section (1), of the said Ordinances, whereby it was agreed that the said 1st, 2nd, 4th, 6th, and 7th claimants should be declared the purchasers of the said land, in the proportion of $\frac{1}{4}$ to the said 1st claimant, $\frac{1}{4}$ to the said 2nd claimant, $\frac{1}{4}$ to the said 4th claimant, $\frac{1}{4}$ to the said 6th claimant, and $\frac{1}{4}$ to the said 7th claimant, upon payment, on or before the 4th day of February, 1917, to the Government Agent at Kurunegala, or to the Treasury Officer at Chilaw, or to the Settlement Officer, of a sum of Rupees Fifty-six only (Rs. 56), as the purchase amount of the said land, and whereas the said amount has been duly paid, the said 1st, 2nd, 4th, 6th, and 7th claimants are hereby, in pursuance of the agreement aforementioned declared to be the purchasers in the aforementioned proportions of the said land, as more fully described herein below.

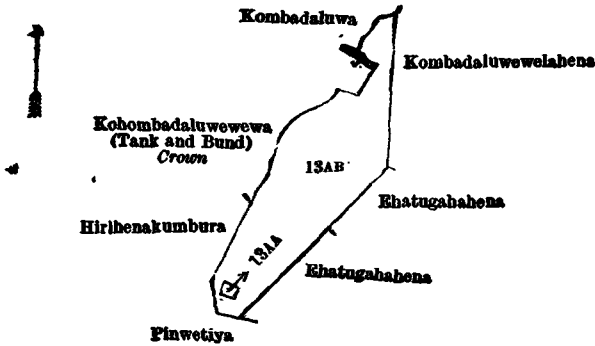
Description of the Land referred to.

The land commonly called or known as Kombadaluwe Daminagahahena, situated in the village of Bowatta, in the Kinyama korale of the Katugampola hatpattu of the Kurunegala District, in the North-Western Province, containing in extent 3 acres and 2 roods, and shown as lot 13AB in preliminary plan 1,452 and in the annexed diagram; and bounded as follows: on the north by Kohombadaluwewewa (tank and bund) to be declared the property of the Crown under the Waste Lands Ordinances, Kombadaluwa claimed by Korallage Menikrala and others; on the east by Kombadaluwewelahena sold to Adikarimudiyansele Hitihamy and another under the Waste Lands Ordinances, Ehatugahahena sold to Panawewa Korallage Menikrala and others under the Waste Lands Ordinances; on the south by Ehatugahahena sold by Adikari Mudiyansele Menikhamy and others under the Waste Lands Ordinances, Pinwetiya claimed by Adikarimudiyansele Kaluhamy and Korala; on the west by Hirihenakumbura claimed by Korallage Jotirala and another Kohombadaluwewewa (tank and bund) to be declared the property of the Crown under the Waste Lands Ordinances.

NOTE.—The following lot lying within the above-mentioned boundaries is excluded from this order, and its extent of 5 perches is not included in the acreage of 3 acres and 2 roods given above:—

Preliminary plan 1,452.

Lot.	Name of Land.	Extent, A. R. P.
13AA	Kohombadaluwewelakamata	0 0 5



Surveyor-General's Office,
Colombo, January 9, 1916.

Scale of 8 Chains to an Inch.

C. R. LUNDIE,
for Surveyor-General.

J. M. DAVIES,
Special Officer.
March 7, 1918.

**Order under Section 2 of "The Waste Lands Ordinances of 1897, 1899, 1900, and 1903,"
declaring Land to be Crown Property.**

In the matter of the land commonly called and known as Imbulgahawatta, situate in the village of Kandumulla, in Meda pattu of Siyane korale west, in the Colombo District of the Western Province, and of "The Waste Lands Ordinances of 1897, 1899, 1900, and 1903."

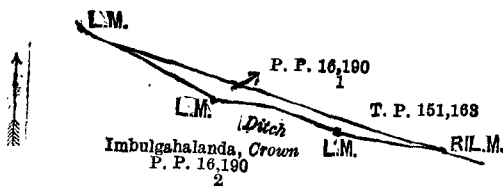
THE notice required by section 1 of "The Waste Lands Ordinances of 1897, 1899, 1900, and 1903," having been duly published in manner prescribed by that section in respect of the above-named land (*vide* Notice No. 6,738), and no claim having been made to the said land or to any interest therein within the period of three months from the date specified in the said notice, I, William Kenneth Hunter Campbell, Assistant Government Agent, Colombo and Negombo Districts, under and by virtue of the powers vested in me in that behalf by section 2 of the said Ordinances, do hereby on this 15th day of April, 1918, order and declare that the said land, as more fully described herein below, situate in the village of Kandumulla, in Meda pattu of Siyane korale west, in the Colombo District of the Western Province, and shown as lot 1 in preliminary plan 16,190 and in the annexed diagram, and containing in extent 24 perches, is the property of the Crown.

Description of the Land referred to.

The following lot situated in the village of Kandumulla, in Meda pattu of Siyane korale west, in the Colombo District of the Western Province, as described in the annexed diagram:—

Lot.	Name of Land.	Preliminary plan 16,190.	Extent, A. R. P.
1	Imbulgahawatta	0 0 24

and bounded as follows: on the north by land described in title plan 151,163; and on the south-east, south, and south-west by Imbulgahalanda, Crown.



Surveyor-General's Office,
Colombo, November 1, 1917.

Scale of 4 Chains to an Inch.

G. K. THORNHILL,
for Surveyor-General.

W. K. H. CAMPBELL,
Assistant Government Agent.
April 15, 1918.

**Order under Section 2 of "The Waste Lands Ordinances of 1897, 1899, 1900, and 1903,"
declaring Lands to be Crown Property.**

In the matter of the lands commonly called or known as Alubogahadeniya, Lawalugahawatta, and Alubogabalanda, situate in the village of Elamalawala, in the Udugaha pattu of Hewagam korale of the Colombo District, in the Western Province, and of "The Waste Lands Ordinances of 1897, 1899, 1900, and 1903."

THE notice required by section 1 of "The Waste Lands Ordinances of 1897, 1899, 1900, and 1903," having been duly published in manner prescribed by that section in respect of the above-named lands (*vide* Notice No. 6,740), and no claim having been made to the said lands or to any interest therein within the period of three months from the date specified in the said notice, I, William Kenneth Hunter Campbell, Assistant Government Agent, Colombo and Negombo Districts, under and by virtue of the powers vested in me in that behalf by section 2 of the said Ordinances, do hereby on this 15th day of April, 1918, order and declare that the said lands, as more fully described herein below, situate in the village of Elamalawala, in the Udugaha pattu of Hewagam korale of the Colombo District, in the Western Province, and shown as lots 2, 4, 5, and 6 in block survey preliminary plan 63 and in the annexed diagrams, and containing in extent 2 acres and 15 perches, are the property of the Crown.

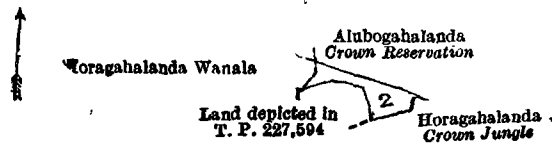
Description of the Lands referred to.

The following lots situated in the village of Elamalawala, in Udugaha pattu of Hewagam korale, in the Colombo District of the Western Province, as described in the annexed diagrams:—

I.—Block survey preliminary plan 63.

Lot.	Name of Land.	Extent, A. B. P.
2	Alubogahadeniya	0 0 15

and bounded as follows: on the north by Alubogahalanda, Crown reservation; on the east and south-east by Horagahalanda, Crown jungle; on the south by land depicted in title plan 227,594; and on the west by Horagahalandawanala claimed by Gamalajjagey Bempy.



Surveyor-General's Office,
Colombo, October 2, 1917.

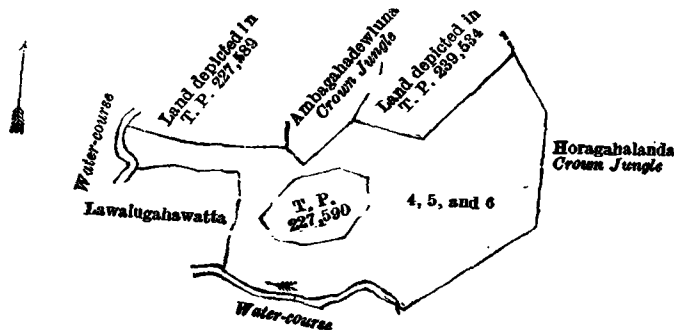
Scale of 4 Chains to an Inch.

C. R. LUNDIE,
for Surveyor-General.

II.—Block survey preliminary plan 63.

Lot.	Name of Land.	Extent, A. B. P.
4	Lawalugahawatta	0 0 32
5	Do.	0 2 14
6	Alubogahalanda	1 0 34
		2 0 0

and bounded as follows: on the north by land depicted in title plan 227,589, Ambagahadewluna, Crown jungle, and land depicted in title plan 239,534; on the east and south-east by Horagahalanda, Crown jungle; on the south by a water-course; and on the west by Lawalugahawatta settled on Gamalachchage Sinchi Nona of Elamalawala and water-course.



Surveyor-General's Office,
Colombo, October 2, 1917.

Scale of 4 Chains to an Inch.

C. R. LUNDIE,
for Surveyor-General.

April 15, 1918.

W. K. H. CAMPBELL,
Assistant Government Agent.

**Order under Section 2 of "The Waste Lands Ordinances of 1897, 1899, 1900, and 1903,"
declaring Lands to be Crown Property.**

In the matter of the lands commonly called and known as Kotaheralanda (reservation for a burial ground, infectious diseases hospital, road, and Public Works Department purposes), situate in the village of Avissawella, in Udugaha pattu of Hewagam korale, in the Colombo District of the Western Province, and of "The Waste Lands Ordinances of 1897, 1899, 1900, and 1903."

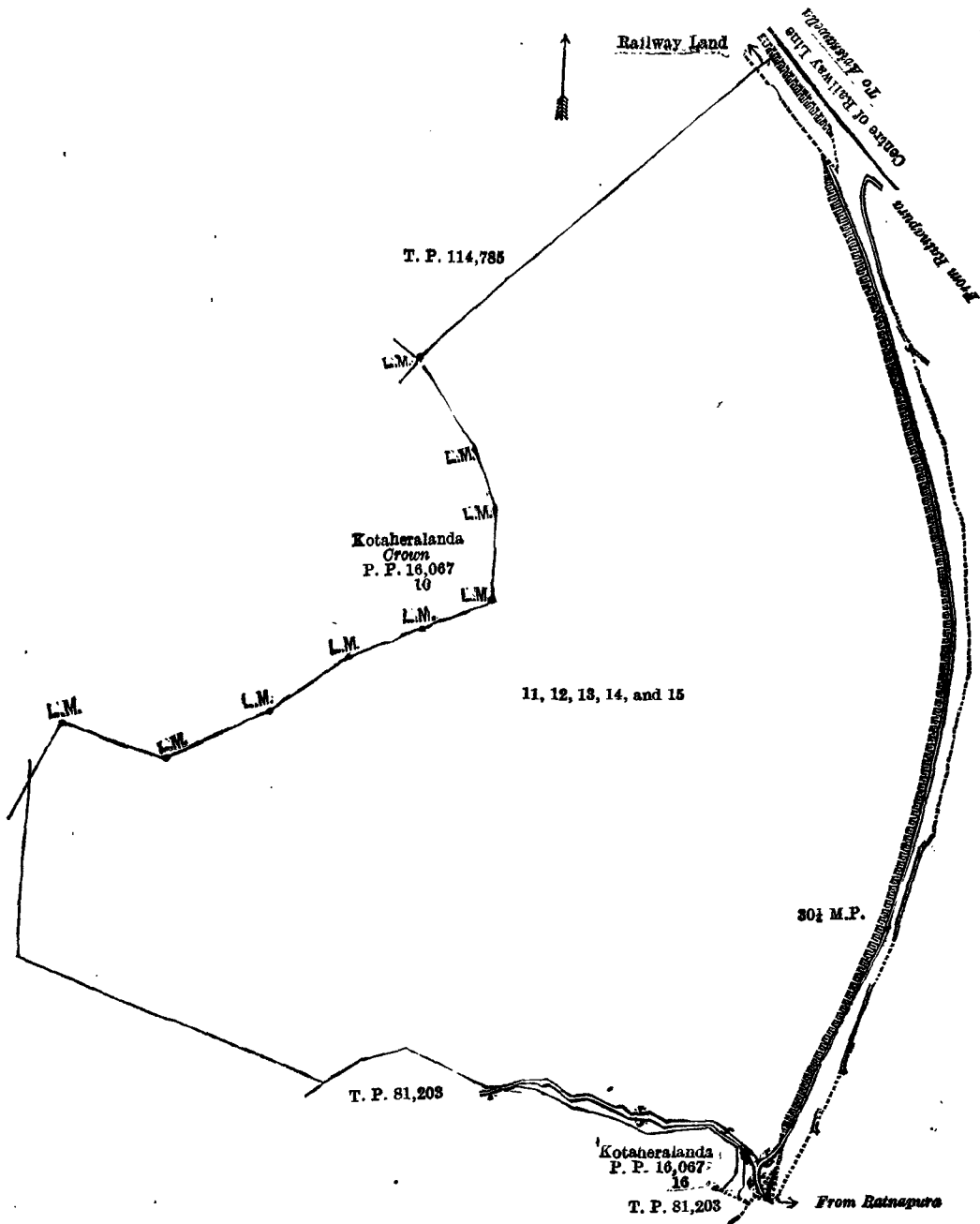
THE notice required by section 1 of "The Waste Lands Ordinances of 1897, 1899, 1900, and 1903," having been duly published in manner prescribed by that section in respect of the above-named lands (*vide* Notice No. 6,739), and no claim having been made to the said lands or to any interest therein within the period of three months from the date specified in the said notice, I, William Kenneth Hunter Campbell, Assistant Government Agent, Colombo and Negombo Districts, under and by virtue of the powers vested in me in that behalf by section 2 of the said Ordinances, do hereby on this 15th day of April, 1918, order and declare that the said lands, as more fully described herein below, situate in the village of Avissawella, in Udugaha pattu of Hewagam korale, in the Colombo District of the Western Province, and shown as lots 11 to 15 in preliminary plan 16,067 and in the annexed diagram, and containing in extent 26 acres 3 roods 34.62 perches, are the property of the Crown.

Description of the Lands referred to.

The following lots situated in the village of Avissawella, in Udugaha pattu of Hewagama korale, in the Colombo District of the Western Province, as described in the annexed diagram :—

Preliminary plan 16,067.			Extent, A. R. P.
Lot.	Name of Land.		
11 ..	Kotaheralanda (reservation for a burial ground)	2 0 0
12 ..	Do. (reservation for an infectious diseases hospital)	0 2 3
13 ..	Do. (reservation for road)	1 0 6
14 ..	Do.	21 1 33.62
15 ..	Do. (reservation for Public Works Department purposes)	1 3 32
			26 3 34.62

and bounded as follows : on the north-east by railway land ; on the east by railway line from Ratnapura to Avissawella ; on the south by land depicted in title plan 81,203, Kotaheralanda claimed by Mr. C. J. A. Marshall, and land depicted in title plan 81,203 ; on the south-west by land depicted in title plan 274,316 ; on the west by land depicted in title plan 274,316, and Kotaheralanda, Crown ; and on the north-west by land depicted in title plan 114,785.



Surveyor-General's Office,
Colombo, August 2, 1917.

Scale of 4 Chains to an Inch.

G. K. THORNHILL,
for Surveyor-General.

April 15, 1918.

W. K. H. CAMPBELL,
Assistant Government Agent.

PRELIMINARY NOTICES.

Mullaitivu Notice No. 6,917.

Notice under "The Waste Lands Ordinances of 1897, 1899, 1900, and 1903."

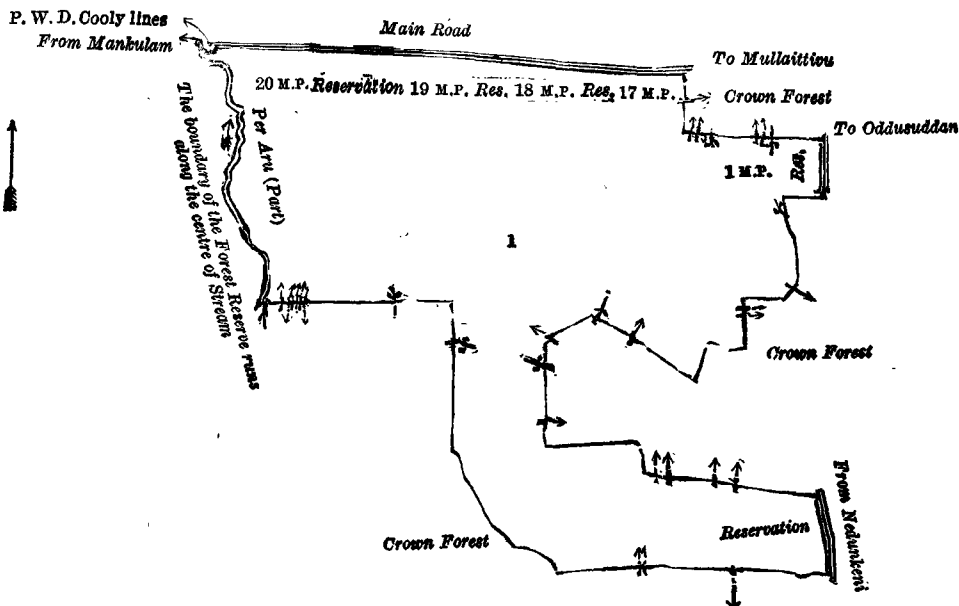
TAKE notice that unless within three months from June 21, 1918, the persons, if any, who claim any interest in the land hereinafter mentioned make claim in person or in writing to the said land or to some interest therein to Frederick Lewis, Esq., Special Officer appointed under section 28 of "The Waste Lands Ordinances of 1897, 1899, 1900, and 1903," at his office at Colombo :

Such Special Officer, in pursuance of the powers vested in him by the said Ordinances, will declare by writing under his hand that the land, to which no claim has been made, is the property of the Crown.

FREDERICK LEWIS,
Special Officer.

Description of the Land referred to.

The land commonly called or known as Chamalankulam forest reserve, situated in the villages of Oddusuddan, Kataliyarsamalankulam, Panainindan, Annatevanmady, Marailuppai, Katkulam, and Kulavisuddan, in Melpattu North and Melpattu East of the Vavuniya North of the Mullaitivu District, in the Northern Province, containing in extent 8,109 acres and 30 perches, and shown as lot 1 in preliminary plan 5,037 and in the annexed diagram ; and bounded as follows : on the north by the P. W. D. cooly lines, the reservation for the main road from Mankulam to Mullaitivu ; on the east by the Crown forest, the reservation for the road from Oddusuddan to Nedunkeni (the Crown forest), the Crown forest, the reservation for the road from Oddusuddan to Nedunkeni (the Crown forest) ; on the south by the Crown forest ; on the west by the Crown forest, the part of Per-aru (the boundary of the forest reserve runs along the centre of the stream).



Surveyor-General's Office,
Colombo, May 6, 1918.

Scale of 128 Chains to an Inch.

Mullaitivu S. O. 7—1918.

C. R. LUNDIE,
for Surveyor-General.

Anuradhapura Notice No. 6,918.

Notice under "The Waste Lands Ordinances of 1897, 1899, 1900, and 1903."

TAKE notice that unless within three months from June 21, 1918, the persons, if any, who claim any interest in the lands hereinafter mentioned or in any one or more of such lands or to some interest therein make claim in person or in writing to the said lands or any of them or to some interest therein to J. M. Davies, Esq., Special Officer appointed under section 28 of "The Waste Lands Ordinances of 1897, 1899, 1900, and 1903," at his office at Colombo :—

Such Special Officer, in pursuance of the powers vested in him by the said Ordinances, will declare by writing under his hand that the said lands, or such of them as to which no claim has been made, are the property of the Crown.

J. M. DAVIES,
Special Officer.

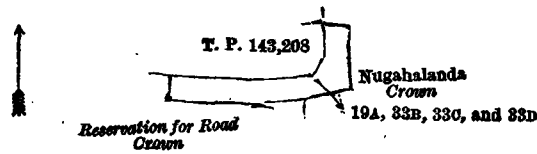
Description of the Lands referred to.

The following lots situated in the village of Lindawewa, in the Moragalla Kadawat tulana of the Wilachchiya korale of the Nuwaragam palata, in the North-Central Province, as described in the annexed diagrams :—

I.—Preliminary plan 697.

Lot.	Name of Land.	Extent, A. R. P.
19A	Bund reservation	0 0 15
33B	Road reservation	0 0 9
33C	Do.	0 0 10
33D	Do.	0 0 6
		0 1 0

and bounded as follows : on the north by T. P. 143,208, Nugahalanda belonging to the Crown ; on the east by Nugahalanda belonging to the Crown ; on the south by Nugahalanda belonging to the Crown, reservation for road belonging to the Crown ; on the west by reservation for road belonging to the Crown.



Surveyor-General's Office,
Colombo, April 19, 1918.

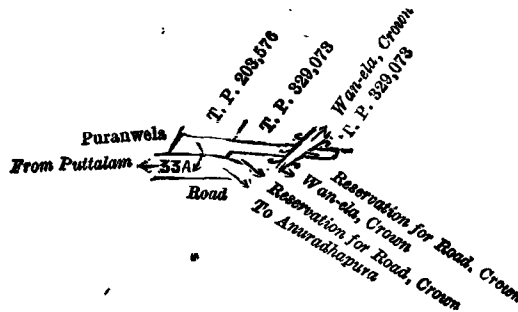
Scale of 4 Chains to an Inch.

C. R. LUNDIE,
for Surveyor-General.

II.—Preliminary plan 697.

Lot.	Name of Land.	Extent, A. R. P.
33A	Road reservation	0 0 12

and bounded as follows : on the north by T. P. 203,576, T. P. 329,073, the Wan-ela belonging to the Crown, T. P. 329,073 ; on the east by reservation for road belonging to the Crown ; on the south by reservation for road belonging to the Crown, Wan-ela belonging to the Crown, reservation for road belonging to the Crown, road from Anuradhapura to Puttalam ; on the west by Puranwela claimed by Ukkurale Vel-Vidane and others.



Surveyor-General's Office,
Colombo, April 19, 1918.


Scale of 4 Chains to an Inch.

C. R. LUNDIE,
for Surveyor-General.

III.—Preliminary plan 697.

Lot.	Name of Land.	Extent, A. R. P.
33E	Road reservation	0 0 4

and bounded as follows : on the north by reservation for road belonging to the Crown ; on the east by Nugagahalanda belonging to the Crown ; on the south by Siyambalagahawatta claimed by Anthony, Fernando and others (T. P. 205,499) ; on the west by reservation for road belonging to the Crown.



Surveyor-General's Office,
Colombo, April 19, 1918.

Scale of 4 Chains to an Inch.

C. R. LUNDIE,
for Surveyor-General.

Anuradhapura S. O. 33—1918.

Anuradhapura Notice No. 6,919.

Notice under "The Waste Lands Ordinances of 1897, 1899, 1900, and 1903."

TAKE notice that unless within three months from June 21, 1918, the persons, if any, who claim any interest in the lands hereinafter mentioned or in any one or more of such lands or to some interest therein make claim in person or in writing to the said lands or any of them or to some interest therein to J. M. Davies, Esq., Special Officer appointed under section 28 of "The Waste Lands Ordinances of 1897; 1899, 1900, and 1903," at his office at Colombo :

Such Special Officer, in pursuance of the powers vested in him by the said Ordinances, will declare by writing under his hand that the said lands, or such of them as to which no claim has been made, are the property of the Crown.

J. M. DAVIES,
Special Officer.

Description of the Lands referred to.

The following lots situated in the village of Asrikigama, in the Galkadawala tulana of the Nuwaragam korale of the Nuwaragam palata, in the North-Central Province, as described in the annexed diagrams :—

Preliminary plan 746.

Lot.	Name of Land.	Extent, A. R. P.	Lot.	Name of Land.	Extent, A. R. P.
1	Kiriyendekulakattu (abandoned tank bund)	0 2 33	6	Nikawewesole, Kayamadusole	25 3 39
2	Lolugaswewesole, Kayamadusole, Nikawewesole	813 1 23	7	Nikawewe-ela alias Wel-ela (stream)	2 0 16
3	Kokusamadu-ela (stream)	2 3 25	8	Nikawewekulakattu (abandoned tank bund)	1 2 24
4	Part of Kanadara-oya (stream)	9 0 16	9	Do. (do.)	1 3 37
5	Iluppeadi-ela (stream)	0 3 0	10	Nikawewesole	95 1 34
			11	Footpath	0 0 32

Lot.	Name of Land.	Extent, A. R. P.	Lot.	Name of Land.	Extent, A. R. P.
12 ..	Part of Kanadara-oya (stream)	.. 3 3 0	40 ..	Asrikkulam (tank and bund)	.. 82 2 11
12½ ..	Do. (do.)	.. 2 1 1	41 ..	Wekandebima (reservation for tank bund)	.. 1 0 7
13 ..	Ollimadusole 427 3 10	46 ..	Tisbamba 5 1 6
14 ..	Footpath 0 1 24	47 ..	Wele-ela (channel) 0 1 19
15 ..	Nikawewe-sole, Ollimadusole	.. 44 3 8	51 ..	Wekandebima (reservation for tank bund)	.. 2 0 17
17 ..	Horow-ela (channel)	.. 0 0 10	52 ..	Footpath 0 1 36
19 ..	Asrikkulamkadu 2 0 1	53 ..	Lolugaswewesole 240 2 3
20 ..	Do. (reservation stream)	for .. 0 3 3	54 ..	Footpath 0 1 2
21 ..	Do. (do.)	.. 0 2 7	55 ..	Tammannakallusole 369 1 8
22 ..	Do. 0 2 26	56 ..	Ukkulamsumtemadu-ela (stream)	.. 0 3 27
27 ..	Horow-ela (channel)	.. 0 0 7	57 ..	Tammannakallusole-ela (stream)	.. 0 1 7
28 ..	Do. (do.)	.. 0 0 35	58 ..	Tammannakallusole 315 3 32
31 ..	Do. (do.)	.. 0 0 7	59 ..	Mareaddichchewette-ela (stream)	.. 0 0 38
33 ..	Do. (do.)	.. 0 0 14	60 ..	Footpath 0 1 25
34 ..	Tisbamba 0 1 39	61 ..	Weppamaramsole 204 2 19
34½ ..	Footpath 0 0 2	62 ..	Kahagolle-ela (stream)	.. 0 1 18
35 ..	Wan-ela (stream) 0 0 19	63 ..	Weppamaramsole 18 1 25
36 ..	Tisbamba 2 3 3			
37 ..	Road (approach road to cemetery)	.. 0 0 24			
38 ..	Cemetery 0 2 0			2,685 0 27
39 ..	Footpath 0 0 38			

and bounded as follows : on the north by part of Kanadara-oya (the village limits of Udumbagala, Karambe, and Minhettigama (the boundary of Kende korale of Pahalawewu tulana) ; on the east by the village limit of Kiwulekada ; on the south by the village limit of Alutgama ; on the west by topo preliminary plan 8.

NOTE.—The following lots lying within the above-mentioned boundaries are excluded from this notice, and their aggregate acreage of 78 acres 1 rood and 16 perches is not included in the acreage of 2,685 acres and 27 perches given above:—

Preliminary plan 746.

Lot.	Name of Land.	Extent, A. R. P.	Lot.	Name of Land.	Extent, A. R. P.
A 16 ..	Threshing-floor 0 1 4	A 50 ..	Karambekatukadu (T. Ps. 231,033 and 309,009)	.. 8 1 9
A 18 ..	Asrikkulamvayal (T. Ps. 315,674 and 169,395) 4 0 11	B 29 ..	Threshing-floor 0 0 26
A 23 ..	Karambekatukadu (T. P. 231,056) 0 0 14	B 30 ..	Kudiruppu 1 1 11
A 24 ..	Karambekatuwekadu (T. Ps. 295,929, 145,287, &c.) 39 2 38	B 32 ..	Do. 0 0 27
A 25 ..	Puranavayal 15 3 7	C 42 ..	Puliamorathuodivalavu 1 0 3
A 26 ..	Asrikkulamvayal (T. Ps. 145,288 and 315,675) 3 2 36	C 43 ..	Do. 0 0 24
A 48 ..	Karambekatukadu 2 0 4	C 44 ..	Kudiruppuvalavu 0 0 32
A 49 ..	Do. 0 3 36	C 45 ..	Puliamorathuodivalavu 0 1 14
					78 1 16

[For Diagram see page 1152.]

Anuradhapura Notice No. 6,920.

Notice under "The Waste Lands Ordinances of 1897, 1899, 1900, and 1903."

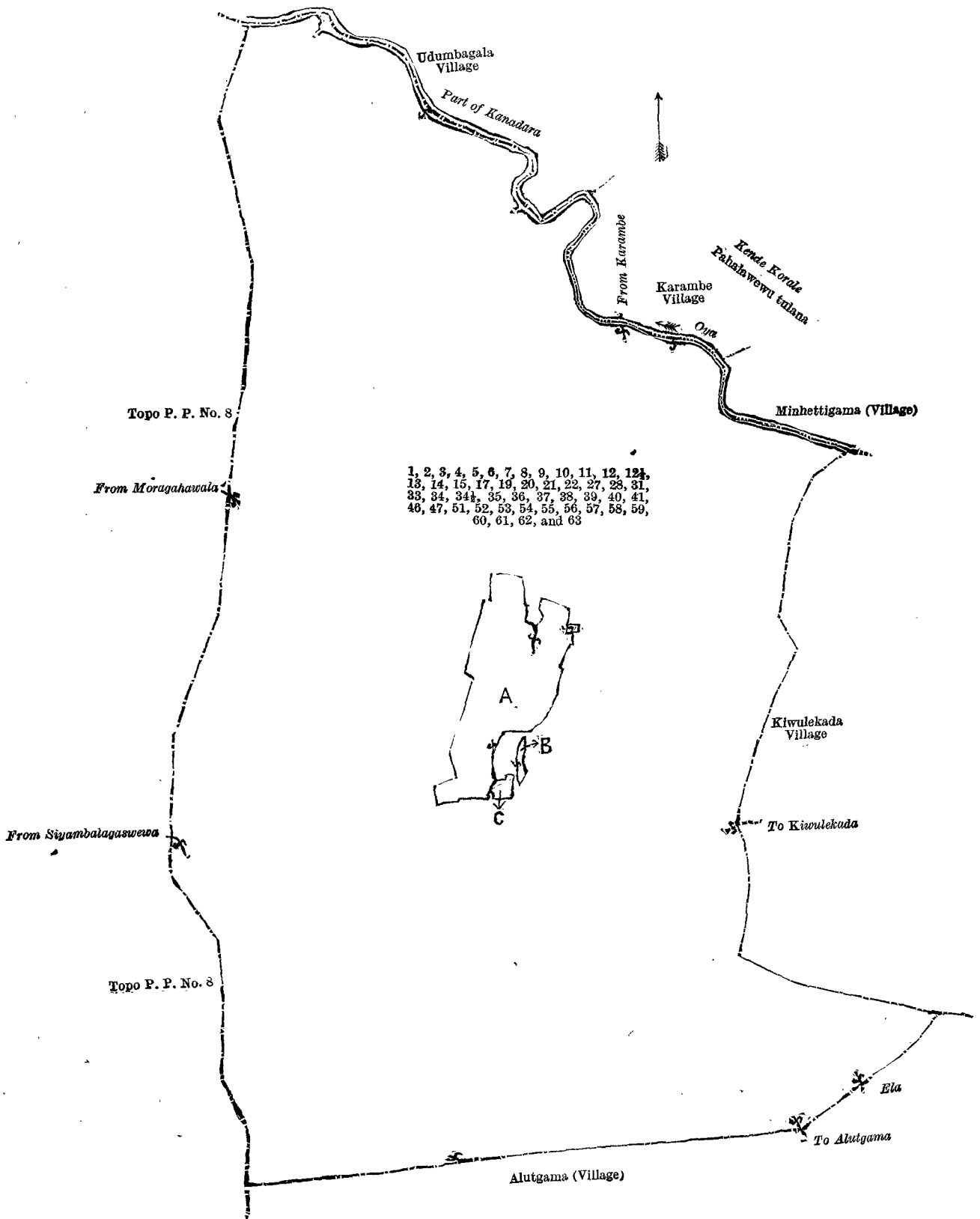
TAKE notice that unless within three months from June 21, 1918, the persons, if any, who claim any interest in the land hereinafter mentioned make claim in person or in writing to the said land or to some interest therein to J. M. Davies, Esq., Special Officer appointed under section 28 of "The Waste Lands Ordinances of 1897, 1899, 1900, and 1903," at his office at Colombo :

Such Special Officer, in pursuance of the powers vested in him by the said Ordinances, will declare by writing under his hand that the land, to which no claim has been made, is the property of the Crown.

J. M. DAVIES,
Special Officer.

Description of the Land referred to.

The land commonly called or known as Tisbamba, situated in the village of Kokatiyagollewa, in the Pahala Kende tulana of the Kende korale of the Nuwaragam palata, in the North-Central Province, containing in extent 2 roods and 4 perches, shown as lot 22 i in preliminary plan 581 and in the annexed diagram ; and bounded as follows : on the north by T. P. 141,747, Tisbamba (private) ; on the east by the Horow-ela ; on the south by Puranwela claimed by K. Punchirala and others ; on the west by Accarawela (private), T. P. 141,747.

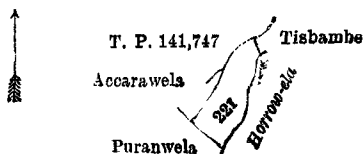


Surveyor-General's Office,
Colombo, May 17, 1918.

Scale of 32 Chains to an Inch.

C. R. LUNDIE,
for Surveyor-General.

Anuradhapura S. O. 34—1918.



Surveyor-General's Office,
Colombo, May 21, 1918.

Scale of 8 Chains to an Inch.

C. R. LUNDIE,
for Surveyor-General.

Anuradhapura S. O. 35—1918.

Anuradhapura Notice No. 6,921.

Notice under "The Waste Lands Ordinances of 1897, 1899, 1900, and 1903."

TAKE notice that unless within three months from June 21, 1918, the persons, if any, who claim any interest in the lands hereinafter mentioned or in any one or more of such lands or to some interest therein make claim in person or in writing to the said lands or any of them or to some interest therein to J. M. Davies, Esq., Special Officer appointed under section 28 of "The Waste Lands Ordinances of 1897, 1899, 1900, and 1903," at his office at Colombo :

Such Special Officer, in pursuance of the powers vested in him by the said Ordinances, will declare by writing under his hand that the said lands, or such of them as to which no claim has been made, are the property of the Crown.

J. M. DAVIES,
Special Officer.

Description of the Lands referred to.

The following lots situated in the village of Alutgama, in the Galkadawala tulana of the Nuwaragam korale of the Nuwaragam palata, in the North-Central Province, as described in the annexed diagram :—

Preliminary plan 745.

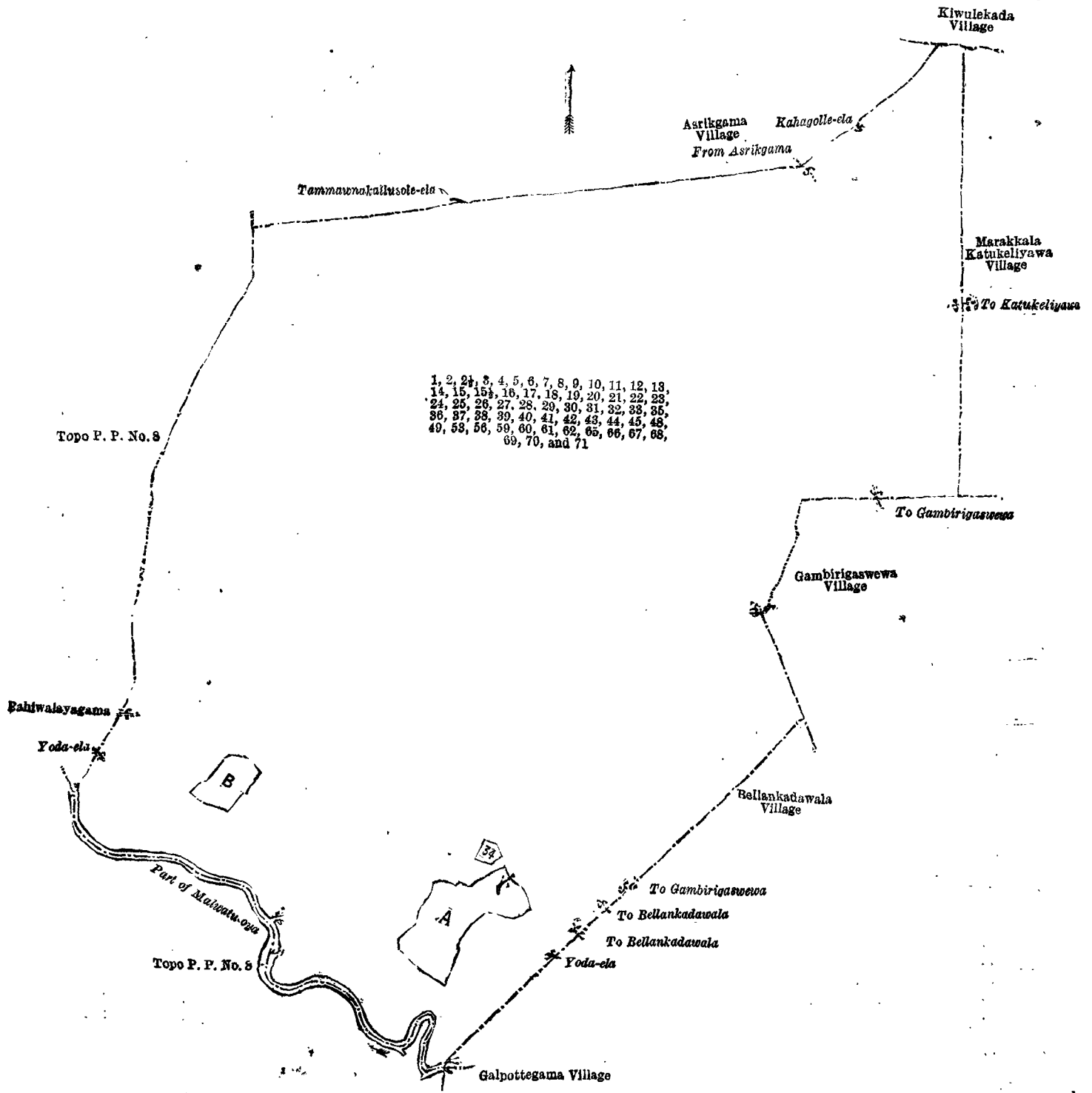
Lot.	Name of Land.	Extent, A. R. P.	Lot.	Name of Land.	Extent, A. R. P.
1	Weppamarasole, Relapanawemukalana, Aliyawetunawemukalana	1,168 3 1	29	Relapanawewewa (tank)	22 2 16
2	Footpath	0 0 24	30	Footpath	0 3 3
2½	Kahagolle-ela (stream)	0 0 6	31	Tisbamba	1 1 31
3	Aliyawetunawekumbura	1 2 21	32	Wan-ela (stream)	0 0 20
4	Welkatuwa	1 3 37	33	Tisbamba	1 2 5
5	Harrow-ela (channel)	0 0 11	35	Wekandebima	0 3 20
6	Landukele (reservation for tank bund)	1 1 24	36	Minipitiya (cemetery)	1 0 11
7	Aliyawetunawewa (tank)	18 0 18	37	Path	0 0 2
8	Wewukatuwa (reservation for tank bund)	0 1 32	38	Landukatuwehena	0 0 30
9	Aliyawetunawewattahena	0 2 37	39	Footpath	0 0 24
10	Aliyawetunawemukalana	146 3 16	40	Tank bund	1 1 4
11	Footpath	0 0 21	41	Footpath	0 1 5
12	Landukele	103 3 12	42	Landukatuwehena	193 3 18
13	Footpath	0 3 20	43	Footpath	0 1 27
14	Landukatuwa	24 1 35	44	Alutgamawewa (tank)	42 3 38
15	Footpath	0 0 24	45	Wekandebima	1 0 30
15½	Do.	0 0 23	48	Harrow-ela (channel)	0 0 8
16	Landukele	436 0 1	49	Harrowelabima	0 0 32
17	Kulam (abandoned tank bund)	1 0 29	53	Landukatuwehena	1 0 17
18	Pudukulam (do.)	1 0 5	56	Ela (stream)	0 1 10
19	Relapanawemukalana	0 3 25	59	Yoda-ela (stream)	1 3 27
20	Yoda-ela	1 2 24	60	Landukatuwehena, Landukele	74 2 11
21	Landukatuwehena	33 2 31	61	Malwatte-oya (half the area of stream)	11 3 34
22	Footpath	0 1 3	62	Landukatuwahena	223 1 0
23	Landukatuwahena	7 2 29	65	Harrow-ela (channel)	0 0 18
24	Do.	35 2 37	66	Yoda-ela (do.)	0 1 3
25	Footpath	0 1 15	67	Landukatuwehena	9 2 10
26	Wan-ela (stream)	0 0 4	68	Footpath	0 0 6
27	Landukatuwahena	4 2 14	69	Landukatuwehena	3 2 27
28	Harrow-ela (channel)	0 0 1	70	Footpath	0 0 3
			71	Landukatuwahena	1 0 17
					2,589 3 7

and bounded as follows : on the north by the village limit of Asrikgama, the village limit of Kiwulekada ; on the east by the village limit of Marakkalakatukeliyawa, the village limit of Gambirigaswewa ; on the south by the village limit of Bellankadawala, the village limit of Galpottagama, part of Malwatte-oya (topo preliminary plan 8) ; on the west by part of Malwatte-oya (topo preliminary plan 8), topo preliminary plan 8.

NOTE.—The following lots lying within the above-mentioned boundaries are excluded from this notice, and their aggregate acreage of 45 acres 1 rood and 27 perches is not included in the acreage of 2,589 acres 3 roods and 7 perches given above:—

Preliminary plan 745.

Lot.	Name of Land.	Extent, A. R. P.	Lot.	Name of Land.	Extent, A. R. P.
34 ..	Puranagoda ..	1 3 4	A 55 ..	Puranawela ..	13 2 30
A 46 ..	Akkaraidama, T. P. 327,552 ..	0 1 7	A 63 ..	Akkarawela, T. Ps. 230,963, 234,190 ..	7 1 20
A 47 ..	Do. T. P. 327,751 ..	0 3 33	A 64 ..	Akkarawela ..	1 3 1
A 50 ..	Do. T. P. 328,032 ..	1 3 4	B 57 ..	Relapanawewewela, T. Ps. 183,386, ..	7 3 28
A 51 ..	Do. T. Ps. 182,662, 230,962, ..	6 2 30	B 58 ..	Do. ..	2 3 15
	314,728 ..	0 0 24			
A 52 ..	Wela ..	0 0 6			
A 52½ ..	Do. ..	0 0 6			
A 54 ..	Kamata ..	0 0 25			
					45 1 27



Surveyor-General's Office,
Colombo, May 18, 1918.

Scale of 32 Chains to an Inch.
Anuradhapura S. O. 36—1918.

C. R. LUNDIE,
for Surveyor-General.

LAND SALES IN THE CENTRAL PROVINCE.

No. 2,529, C. P.—On Thursday, August 8, 1918, at 1 p.m., the Assistant Government Agent for the Matale District will put up for sale or settlement, at his office in the Matale Kachcheri, the under-mentioned portions of Crown land, on the terms authorized by Government. Ten allotments of land situated in the Matale North division of the Matale District of the Central Province.

Lot.	Name of Land.	Name of Applicant.	Description.	Extent.		Upset price per acre, Rs.
				A.	R. P.	
1	Arangalamukalana..	—	Jungle (set apart for Arangala reserve)	3	3 15	—*
2	Do.	J. J. Jamieson	do.	30	1 0	—*
3	Do.	do.	do.	0	1 12	—*
4	Arangalawatta	—	In rubber 7 to 9 years old (encroachment by Mr. J. J. Jamieson)	0	2 28	200†
5	Arangalamukalana..	J. J. Jamieson	Jungle (set apart for Arangala reserve)	0	1 37	—*
6	Arangalawatta	—	In rubber 7 to 9 years old (encroachment by Mr. J. J. Jamieson)	1	0 16	200†
7	Arangalamukalana..	J. J. Jamieson	Jungle (set apart for Arangala reserve)	0	2 35	—*
8	Arangalawatta	—	In rubber and croton 7 to 9 years old (encroachment by Mr. J. J. Jamieson)	0	3 33	225†
9	Arangalamukalana..	J. J. Jamieson	Jungle (set apart for Arangala reserve)	1	1 13	—*
10	Arangalawatta	—	In rubber and croton 7 to 9 years old (encroachment by Mr. J. J. Jamieson)	0	1 0	200†

* Not for sale.

† To settle.

Further information regarding these lands can be obtained from the Assistant Government Agent, Matale, and plans of them from the Surveyor-General.

Colonial Secretary's Office,
Colombo, June 17, 1918.

A. S. PAGDEN,
Acting Colonial Secretary.

No. 2,530, C. P.—The Government Agent, Central Province, will on Monday, August 5, 1918, at 2 p.m., at his office at the Kandy Kachcheri, put up to auction, the lease of the under-mentioned portion of Crown land, in accordance with the regulations of Government regarding land sales. An allotment of land situated below Malabar street, within the Municipal limits of Kandy, in the Kandy District of the Central Province.

Lease plan 217. Applicant—John Singho.

Name of Town.	Description.	Extent.	Upset price of lease per	
			A. R. P.	Annun. Rs.
Kandy	Waste land	0 0 36	5	

Conditions of Lease.

The land to be leased on a ticket of occupancy terminable at one month's notice.

The land to be used for vegetable cultivation.

No permanent buildings to be erected on the land.

Further information regarding the lease can be obtained from the Government Agent, Kandy, the plan can be seen at the Kandy Kachcheri.

Colonial Secretary's Office,
Colombo, June 21, 1918.

A. S. PAGDEN,
Acting Colonial Secretary.

LAND SALES IN THE SOUTHERN PROVINCE.

The Assistant Government Agent, Matara, is prepared to receive on or before July 20, 1918, at the Matara Kachcheri, written applications for the lease in perpetuity from September 6, 1918, of the under-mentioned portion of Crown land to be planted with coconuts, rubber, tea, or other produce. No such application will be entertained unless the applicant gives his full name and address, and until he makes with the Assistant Government Agent, Matara, a deposit of Rs 3 per acre or a portion of an acre. Such deposit will not be returned until the lease of the land has been sold or until it has been decided by the Assistant Government Agent that it will not be sold.

On Saturday, August 10, 1918, at 11 a.m., at the Matara Kachcheri, the sale of the lease will be put up to auction in accordance with the regulations of Government regarding the lease of Crown lands. The highest bidder for the premium shall be the purchaser of the lease, but the bidding shall be confined to the original applicant and those other applicants whose applications shall have been made in the

manner above specified. The conditions of lease are obtainable on application from the Assistant Government Agent, Matara.

Block survey preliminary plan 33.

Village—Beralapanatara in Morawak korale.

Lot.	Name of Land.	Description.	Extent.	
			A.	R. P.
292	Ratambalahena or Uda-arambehena	High jungle	28	2 34

Name of owner, Crown.

Upset premium, Rs. 6.50 per acre.

Annual rent per acre per annum, Rs. 3.50 for the first 30 years.

Colonial Secretary's Office,
Colombo, June 15, 1918.

A. S. PAGDEN,
Acting Colonial Secretary.

LAND SALES IN THE EASTERN PROVINCE.

No. 1,480, E. P.—The Government Agent of the Eastern Province will on Tuesday, August 6, 1918, at 1.30 P.M., at his office in Batticaloa Kachchery, put up for lease or other disposal, the under-mentioned portions of Crown land, in accordance with the regulations of Government regarding lease of Crown land. Six allotments of land situated in Bintenna pattu of the Batticaloa District, Eastern Province.

Lot.	Name of Land.	Name of Applicant.	Description.	Extent.		Annual Rent for the lot.	Upset value of the Premium of Lease on the lot, Rs.
				A. R. P.	Rs. c.		
Preliminary plan 5,028. Village—Padiyatalawa.							
2	Waghamulletalawa ..	General lease Scrub jungle	1	2 36	3 50	14
3	Mahabeddakala do. Garden ..	0	0 16	0 25	6
4	Mahabeddadniya do. Deniya ..	2	1 18	5 0	17
6	Mahabeddahena do. Garden ..	1	3 23	4 0	14
7	Mahabedda ..	(1) S. J. Geeris Silva, (2) U. Pakir-meyatin, (3) M. Ahamadulevvai	.. Forest ..	4	2 34	9 50	30
9	Do. ..	(1) S. J. Geeris Silva, (2) M. Ahamadulevvai	.. do. ..	6	1 11	12 75	41

Conditions of Lease.

(1) *Period of Lease.*—Five years, with the option of renewal for another term of five years.

(2) *Timber on the Land.*—Trees on lots 7 and 9 are valued at Rs. 14.50 and Rs. 19 respectively, and this amount must be paid on the day of sale.

(3) The land shall be utilized for the cultivation of vegetables, fruit trees, and paddy. No building shall be put on the land without the written consent of the lessor or of the Government Agent.

(4) The lease shall not be transferred or encumbered, except on the written authority of the lessor or of the Government Agent sought and obtained beforehand.

Further conditions regarding the lease of the above lands can be obtained from the Government Agent, Eastern Province, and their plans from the Surveyor-General.

Colonial Secretary's Office,
Colombo, June 18, 1918.

A. S. PAGDEN,
Acting Colonial Secretary.

LAND SALES IN THE NORTH-CENTRAL PROVINCE.

No. 2,041, N.C. P.—The Government Agent, North-Central Province, will on Wednesday, August 7, 1918, at 1 P.M., at his office in the Anuradhapura Kachchery, put up to auction, for sale or settlement, or will otherwise dispose of, the under-mentioned portions of Crown land, in accordance with the regulations of Government regarding land sales. Twenty-one allotments of land situated in the Nuwaragam, Hurulu, and Kalagam palatas of the Nuwarakalawiya district of the North-Central Province.

Lot.	Name of Land.	Name of Applicant.	Description.	Extent.		Upset price per acre, Rs.
				A. R. P.	Rs. c.	
Preliminary plan 4,362. Village—Rambewa in Matombuwa korale. Claimant—Crown.						
1902	Dambagaha-akkare	Kapuruhami Mohottala and another	Jungle suitable for paddy cultivation	2	2 14	20a
Preliminary plan 4,412. Village—Kandubodagama in Maminiya korale. Claimant—Crown.						
2035	Meegahakele ..	S. Kapuruhami and K. A. Mudaliamhami	Low jungle fit for paddy cultivation	1	1 8	15b
2036	Do. do. do.	0 3 19	15b
2039	Dambagahakele do. do.	0 2 27	15b
2040	Do. do. do.	1 0 14	15b
Preliminary plan 4,604. Village—Petiyannekada in Kalpe korale. Claimant—Crown.						
1	Dambagahaidama ..	W. Wannakurala Jungle fit for paddy cultivation	3	2 24	17.50c
Preliminary plan 4,897. Village—Mahakelegama in Uddiyankulama korale. Claimant—Crown.						
4	Dambagahaidama ..	—	.. Paddy field encroachment by K. L. Kapurala, Vel-Vidane of Kumbukwewa	1	2 5	25d
Preliminary plan 4,969. Village—Kirigollewa in Kalpe korale. Claimant—Crown.						
1	Dambagahaidama ..	A. Kapurala of Kirigollewa	.. High jungle suitable for paddy cultivation	1	0 3	21e
Preliminary plan 5,074. Village—Madawala in Matombuwa korale. Claimant—Crown.						
1	Dambagahalanda ..	V. Kuda Puspa and 11 others of Madawala	Jungle suitable for paddy cultivation	2	0 34	15f
2	Dambagahalanda and Dambagahaidama	.. do. do.	0 3 26	15f
Preliminary plan 5,075. Village—Padiketuwewa in Ulagalla korale. Claimant—Crown.						
3	Mailagahaidama ..	S. V. Kapuwa of Padiketuwewa	.. Open land fit for garden ..	0	3 24	15g
Preliminary plan 5,143. Village—Galkadawala in Matombuwa korale. Claimant—Crown.						
1	Helambagahaidama	Wannakurala Lekama and 10 others of Galkadawala	Jungle	..	5 0 34	20h

Preliminary plan 5,144. Village—Kirindiwatta in Kiralowa korale. Claimants—Crown and K. A. Banda.

Lot.	Name of Land.	Name of Applicant.	Description.	Extent.		Upset price per acre, Rs.
				A.	R. P.	
1	Godawatthena <i>alias</i> Migahawatta	Banda Upasakarala	Garden	1	0 13	35 ^h
2	Do.	—	Encroachment by Banda Upasakarala	0	2 12	20 ⁱ
Claimant—Crown.						
4	Mailagahahena	K. Ukku Banda of Kirindiwatta	Open land fit for paddy cultivation	0	2 18	15 ^h
Preliminary plan 5,163. Village—Madawachchiya in Negampaha korale. Claimant—Crown.						
1	Diulgahahena	P. A. Kapuru Banda	Low jungle fit for paddy cultivation	1	0 10	15 ^h
Preliminary plan 5,172. Village—Galapitagala in Matombuwa korale. Claimant—Crown.						
1	Dambagahalanda	L. A. Lawrence Appu	Jungle fit for garden	0	2 3	25 ^j
Preliminary plan 5,173. Village—Payirimaduwa in Ulagalla korale. Claimant—Crown.						
3	Dambagaha-akkare	—	Paddy field, encroachment by P. Tikirala and another	0	1 25	25 ^j
Final village plan 273. Village—Kudarattmale in Nuwaragam korale. Claimant—Crown.						
11	Kudarattmale	B. Wanriya and 3 others	Village clearing	0	0 34	20 ^{k*}
11c	Do.	do.	do.	0	0 30	20 ^{k*}
Final village plan 281. Village—Indigaspotana in Nuwaragam korale. Claimant—Crown.						
1M	Indigaspotana	S. N. Jamba of Indigaspotana	Jungle	1	2 32	17.50 ^l

* These lots will be sold subject to the conditions that the owner or owners will pay such rates as may be fixed by Government in the future, and that there is no guarantee that the rates fixed will not exceed those now in force for other lands under the Nachchaduwa Scheme. For the present the lots are subject to a rate of Rs. 2 per acre for every paddy crop and Rs. 3 per acre per annum for garden.

a This lot was advertised before (*vide Ceylon Government Gazettes* Nos. 6,657 of September 4, 1914, and 6,701 of March 5, 1915).

b These lots were advertised before (*vide Ceylon Government Gazette* No. 6,668 of October 2, 1914).

c This lot was advertised before (*vide Ceylon Government Gazettes* Nos. 6,733 of August 13, 1915, 6,749 of October 22, 1915, and 6,768 of January 7, 1916).

d This lot was advertised before (*vide Ceylon Government Gazettes* Nos. 6,883 of June 22, 1917, 6,909 of November 16, 1917, and 6,930 of March 22, 1918).

e This lot was advertised before (*vide Ceylon Government Gazettes* Nos. 6,895 of August 31, 1917, and 6,925 of February 15, 1918).

f These lots were advertised before (*vide Ceylon Government Gazettes* Nos. 6,899 of September 21, 1917, and 6,925 of February 15, 1918).

g This lot was advertised before (*vide Ceylon Government Gazettes* Nos. 6,902 of October 12, 1917, and 6,930 of March 22, 1918).

h This lot was advertised before (*vide Ceylon Government Gazette* No. 6,933 of April 5, 1918).

i These lots were advertised before (*vide Ceylon Government Gazette* No. 6,909 of November 6, 1917).

j These lots were advertised before (*vide Ceylon Government Gazette* No. 6,932 of March 28, 1918).

k These lots were advertised before (*vide Ceylon Government Gazettes* Nos. 6,897 of September 7, 1917, and 6,925 of February 15, 1918).

l This lot was advertised before (*vide Ceylon Government Gazette* No. 6,821 of September 1, 1916).

Further particulars regarding these lands can be obtained from the Government Agent, North-Central Province, and their plans from the Surveyor-General.

Colonial Secretary's Office,
Colombo, June 18, 1918.

A. S. PAGDEN,
Acting Colonial Secretary.

LAND SALES IN THE PROVINCE OF UVA.

No. 1,271, P. of U.—The Government Agent of the Province of Uva will on Thursday, August 1, 1918, at 12 noon, at his office in Badulla Kachcheri, put up for lease, the under-mentioned portions of Crown land, in accordance with the regulations of Government regarding the leasing of Crown lands. Five allotments of land situated in the Yatikinda division of the Badulla District of the Province of Uva.

Lot.	Name of Land.	Name of Applicant.	Description.	Extent.	
				A.	R. P.
8Y	Huriyahelagalkabaragoda	Mr. Jack Rae of Rookatenna estate	Patana	0	0 16
8	Do.	do.	do.	43	0 7
13B	Watagodapitiya	do.	do.	1	1 13
13B2	Do.	do.	do.	0	2 17
38B	Udagedaralanda Hompollapatana	do.	do.	0	2 28

Conditions of Lease.

(a) The lease of the lots shall be granted in perpetuity.

(b) The premium on the lots shall be Rs. 8, Rs. 264, Rs. 16, Rs. 8, and Rs. 8 respectively.

(c) The rent on the lots shall be Rs. 3 per acre or fraction thereof per annum.

- (d) The annual rent for the first six years shall be at the rate of one-third of the full amount.
- (e) No building shall be erected without the permission of the Government Agent.
- (f) Any building or buildings erected without the permission of the Government Agent or contrary to the conditions shall be the property of the Crown.
- (g) Permission shall only be granted for the erection of such buildings which are necessary for tea cultivation.
- (h) The lots shall be used for tea cultivation only.
- (i) The lessee shall be bound to plant the land to the extent of one-tenth in each of the first five years of the lease and of a further fourth within the next five years. For non-compliance of this condition the whole area of the lease, except the portion actually cultivated, shall become liable to the payment of double rent.
- (j) The rent shall be subject to revision at intervals of thirty years. The rent shall not be increased by more than 50 per cent. of the rent for the previous 30-year period.
- (k) The lessee shall not assign the lease or transfer any right or interest, or subject the whole or any portion of the land leased, without the previous consent in writing of the lessor.

Further conditions regarding the lease of the above can be obtained from the Government Agent, Province of Uva, and plan from the Surveyor-General.

Colonial Secretary's Office,
Colombo, June 14, 1918.

A. S. PAGDEN,
Acting Colonial Secretary.

No. 1,272, P. of U.—The Government Agent of the Province of Uva will on Friday, August 2, 1918, at 12 noon, at his office in Badulla Kachcheri, put up for lease, the under-mentioned portion of Crown land, in accordance with the regulations of Government regarding the leasing of Crown lands. An allotment of land situated in the Wellawaya division of the Badulla District of the Province of Uva.

Lot.	Name of Land.	Name of Applicant.	Description.	Extent. A. B. P.
8	Hunuketa-agalehena	R. Alaghoopillai	Chena	3 2 27

Conditions of Lease.

- (a) The lease of the lot shall be granted in perpetuity at the upset price of Rs. 28 as premium, subject to a rental of Rs. 3 per acre or fraction thereof per annum.
- (b) The annual rent for the first six years shall be at the rate of one-third of the full amount.
- (c) No building shall be erected without the permission of the Government Agent.
- (d) Any building or buildings erected without the permission of the Government Agent or contrary to the conditions shall be the property of the Crown.
- (e) Permission shall only be granted for the erection of such buildings which are necessary for tea and rubber cultivation.
- (f) The lot shall be used for tea and rubber cultivation only.
- (g) The lessee shall be bound to plant the land to the extent of one-tenth in each of the first five years of the lease and of a further fourth within the next five years. For non-compliance of this condition the whole area of the lease, except the portion actually cultivated, shall become liable to the payment of double rent.
- (h) The rent shall be subject to revision at intervals of thirty years. The rent shall not be increased by more than 50 per cent. of the rent for the previous 30-year period.
- (i) The lessee shall not assign the lease or transfer any right or interest, or subject the whole or any portion of the land leased, without the previous consent in writing of the lessor.

Further conditions regarding the lease of the above can be obtained from the Government Agent, Province of Uva, and plan from the Surveyor-General.

Colonial Secretary's Office,
Colombo, June 14, 1918.

A. S. PAGDEN,
Acting Colonial Secretary.

No. 1,273, P. of U.—The Government Agent of the Province of Uva will on Monday, August 5, 1918, at 12 noon, at his office in Badulla Kachcheri, put up for lease, the under-mentioned portions of Crown land, in accordance with the regulations of Government regarding the leasing of Crown lands.

Lot.	Name of Land.	Name of Applicant.	Description.	Extent. A. B. P.
1	Welegamapatana	Mr. J. D. S. Wickramasinghe of Wiharagalla, Haputale	Patana with some jungle	11 2 18
2	Do.	Mr. J. C. Lankatilleke, Ratamahatmaya, Wellawaya.	do.	10 3 21

Conditions of Lease.

- (a) The lease of the lots shall be granted in perpetuity.
- (b) The premium on the lots shall be Rs. 63 and Rs. 58 respectively.
- (c) The rent on lot 1 shall be Rs. 27 per annum.
- (d) The rent on lot 2 shall be Rs. 25 per annum.
- (e) The annual rent for the first six years shall be at the rate of one-third of the full amount.
- (f) No building shall be erected without the permission of the Government Agent.
- (g) Any building or buildings erected without the permission of the Government Agent or contrary to the conditions shall be the property of the Crown.
- (h) Lot 1 shall be used for vegetable cultivation only, and permission shall only be granted for the erection of such buildings which are necessary for vegetable cultivation.
- (i) Lot 2 shall be used for the erection of a house and to plant the remaining land with garden produce only.

(j) The lessee shall be bound to plant the land to the extent of one-tenth in each of the first five years of the lease and of a further fourth within the next five years. For non-compliance with this condition the whole area of the lease, except the portion actually cultivated, shall become liable to the payment of double rent.

(k) The rent shall be subject to revision at intervals of thirty years. The rent shall not be increased by more than 50 per cent. of the rent for the previous 30-year period.

(l) The lessee shall not assign the lease or transfer any right or interest, or subject the whole or any portion of the land leased, without the previous consent in writing of the lessor.

Further conditions regarding the lease of the above can be obtained from the Government Agent, Province of Uva, and plan from the Surveyor-General.

Colonial Secretary's Office,
Colombo, June 14, 1918.

A. S. PAGDEN,
Acting Colonial Secretary.

LAND SALES IN THE PROVINCE OF SABARAGAMUWA.

No. 980, P. of S.—The Government Agent, Province of Sabaragamuwa, will on Monday, July 29, 1918, at 1 P.M., at his office in Ratnapura, put up to auction, for sale or settlement, or will otherwise dispose of, the under-mentioned portions of Crown land, in accordance with the regulations of Government regarding land sales. Thirteen allotments of land situated in the Ratnapura District of the Province of Sabaragamuwa.

		Preliminary plan 2,711. Village—Walawita, Kuruwiti korale.			
		Claimants—Mr. C. T. Storer and others.			
Lot.	Name of Land.	Name of Applicant.	Description.	Extent.	Upset price
				A. R. P.	per acre, Rs.
3	Kajugaswatta	—	Coconut 5 to 10 years old	1 1 13	150*
Preliminary plan 2,707. Village—Pannila, Atakalan korale. Claimant—Crown.					
1	Neluketiyeheha	Encroachment by M. L. Mohotti-hamy	New clearing containing yams and Indian corns	0 2 16	20*
2	Neluketiyeheha	Encroachment by M. L. Punchi Appuhamy	Native garden containing coconut, &c., about 2 to 5 years	0 2 3	35*
Final village plan 38. Village—Niriella, Nawadun korale. Claimant—Crown.					
13A	Kudagehenawatta	Encroachment by Gironisa	Coconut about 4 years old	0 3 14	100*
Preliminary plan 2,721. Village—Alutnuwara, Kadawata korale. Claimant—Crown.					
1	Bokolakumburegodawatta	Encroachment by the owner of T. P. 210,471, the applicant	Tea 6 years old	0 0 8	400
2	Bokolakumburegodadagadiyana	W. A. D. Juan Appu	Chena	1 0 10	50
3	Bokolakumburegodawatta	Encroachment by the owner of T. P. 210,471, the applicant	Tea 6 years old	0 2 22	400
4	Road and reservation	—	Old road and reservation, now chena	0 0 15	50
Preliminary plan 2,725. Village—Timbolketiya, Atakalan korale. Claimant—Crown.					
2	Tambalagodayaya	—	Chena	0 0 36	—†
3	Do.	Encroachment by L. Sami Appu	Native garden	0 1 1	30*
4	Do.	Encroachment by J. Santhuhamy	Garden	0 3 0	30*
5	Do.	—	Footpath and reservation	0 0 26	—‡
6	Do.	Encroachment by K. Kalu Appu	Native garden	1 2 14	30*
7	Do.	Encroachment by K. Mohottihamy	Garden	1 0 12	30*
Preliminary plan 100. Village—Bulutota, Kolonna korale. Claimant—Crown.					
182A	Aigburth estate	Encroachment by claimants of T. P. 153,400, Aigburth Tea Company of Rakwana	Tea 10 to 15 years old	1 1 34	200

* Re-advertised.

† Reservation for main road (not to be sold).

‡ Footpath and reservation (not to be sold).

Further information respecting these lands may be obtained from the Government Agent, Province of Sabaragamuwa, and their plans from the Surveyor-General.

Colonial Secretary's Office,
Colombo, June 14, 1918.

A. S. PAGDEN,
Acting Colonial Secretary

No. 981, P. of S.—The Government Agent, Province of Sabaragamuwa, will on Monday, August 5, 1918, at 1 P.M., at his office in Ratnapura, put up to auction, for sale or settlement, or will otherwise dispose of, the under-mentioned portions of Crown land, in accordance with the regulations of Government regarding land sales. Five allotments of land situated in the Ratnapura District of the Province of Sabaragamuwa.

		Preliminary plan 2,630. Village—Bulatgama, Meda korale.			
		Name of Applicant.			
Lot.	Name of Land.	Name of Applicant.	Description.	Extent.	Upset price
				A. R. P.	per acre, Rs.
1	Ilaketiyeheha	Encroachment by N. A. Dingirihami	Chena	6 1 32	55*
2	Tebuwanakandura	—	do.	0 1 23	55†

Lot.	Name of Land.	Preliminary plan 2,631. Village—Bulatgama, Meda korale.		Extent.		Upset price per acre, Rs.
		Name of Applicant.	Description.	A.	R. P.	
1	Kehelgashena	Encroachment by M. Sandanam Pulle	Tea	3	2 33	64.75*
Preliminary plan 2,708. Village—Palama, Kadawata korale.						
1	Tennepitahena	Encroachment by B. M. Bandulahamy	Low jungle	0	3 1	30*
2	Do.	—	do.	0	0 5	—†

* For settlement.

† For sale.

‡ Reservation for channel. Not to be sold.

Further information respecting these lands may be obtained from the Government Agent, Province of Sabaragamuwa, and their plans from the Surveyor-General.

Colonial Secretary's Office,
Colombo, June 19, 1918.

A. S. PAGDEN,
Acting Colonial Secretary.

LAND ACQUISITION NOTICES.

HAVING been duly directed by the Governor, with the advice of the Executive Council, acting under the provisions of "The Land Acquisition Ordinance of 1876," section 6, to take order for the acquisition of the following land, required for a public purpose, namely, for the Harbour Railway Extension and for the extension of the Harbour frontage, to wit:—

Lot.	Name of Land.	Preliminary plan 16,660.—Village—Mutwal.		Extent.	
		Description.	Name of Claimant.	A.	R. P.
5	Summer Hill	Contains coconut and other trees, a tiled masonry building, stables, &c.	Mrs. J. P. Obeyesekere.	4	3 22.50

I hereby give public notice, as required by section 7, that the Government proposes to take possession of the land. All persons interested in the aforesaid land are hereby required to appear personally or by agent before me at this office on July 22, 1918, at 11 A.M., and to state the nature of their respective interests in the land, and the amount and particulars of their claims to compensation for such interests.

The Kacheheri,
Colombo, June 18, 1918.

J. G. FRASER,
Government Agent.

HAVING been duly directed by the Governor, with the advice of the Executive Council, acting under the provisions of "The Land Acquisition Ordinance of 1876," section 6, to take order for the acquisition of the following lands, required for a public purpose, namely, for a public washing place for dhobies, to wit:—

Lot.	Name of Land.	Preliminary plan 16,741. Village—Avisawella.		Extent.	
		Description.	Name of Claimant.	A.	R. P.
1	Kottaboda estate	Coconut garden	Ibrahim Bin Ahamath	1	0 18.78
2	Do.	Swampy land	do.	0	0 5.02

I hereby give public notice, as required by section 7, that the Government proposes to take possession of the lands. All persons interested in the aforesaid lands are hereby required to appear personally or by agent before me at this office, on July 15, 1918, at 12 noon, and to state the nature of their respective interests in the lands, and the amount and particulars of their claims to compensation for such interests.

The Kacheheri,
Colombo, June 12, 1918.

J. G. FRASER,
Government Agent.

HAVING been duly directed by the Governor, with the advice of the Executive Council, acting under the provisions of "The Land Acquisition Ordinance of 1876," section 6, to take order for the acquisition of the following lands, required for a public purpose, namely, for a site for the Government Dairy, to wit:—

On July 29, 1918, at 11 a.m.

Lot.	Name of Land.	Preliminary plan 16,723. Village—Narahenpita.		Extent.	
		Description.	Name of Claimant.	A.	R. P.
4	Millagahawatta	Garden with 2 coconut trees and a tiled mud building	Edirimanage Paulis Dabera	0	0 14.2
5	Do.	Garden with 17 coconut trees and a mud tiled and partly thatched building	Rupasingage Don Nicholas	0	1 37.9
6	Do.	Garden contains a mud thatched building and 32 coconut trees	Arachige Elisahami	0	1 25.1
7	Do.	Garden contains a tiled masonry building, 2 tiled mud buildings, 5 thatched mud buildings, 4 thatched sheds, 65 coconut trees, and a well	Millaniyage Cecilia Costa and 5 others	0	3 16.9
8	Do.	Garden contains a tiled mud building, 2 thatched mud buildings, 2 thatched sheds, and 12 coconut trees	L. D. Arnolis Appuhami	0	1 6
9	Makulugahawatta	Garden contains 1 tiled masonry building, 1 tiled mud building, 1 masonry thatched building, 1 thatched building in course of construction, 1 shed, 1 well, and 36 coconut trees	Carolus Boteju, William Boteju, and Bastian Boteju	0	2 35
10	Do.	Garden contains 2 thatched mud buildings and 18 coconut trees	Marthelis Boteju	0	0 28.5
11	Do.	Garden contains 3 coconut trees and a well	William and Carolus Boteju	0	1 7.2

Lot.	Name of Land.	Description.	Name of Claimant.	Extent.		
				A.	R.	P.
12	Makulugahawatta	.. Garden contains 13 coconut trees William Boteju and 3 others ..	0	0	34.5
13	Do.	.. Garden contains a mud thatched building and 15 coconut trees Marthelis Boteju ..	0	1	3.3
14	Do.	.. Garden contains 1 thatched building, 2 thatched sheds, and 27 coconut trees Wijenayaka ..	0	1	30.3
15	Do.	.. Garden contains 1 tiled masonry building, 2 thatched buildings, and 22 coconut plants Catherine Boteju and another ..	0	0	32.5
16	Do.	.. Garden contains 1 tiled masonry building, 5 thatched buildings, and 25 coconut trees Catherine and Johana Boteju ..	0	1	29
17	Do.	.. Garden contains 1 tiled masonry building, 1 thatched building, and 22 coconut trees Migel Boteju ..	0	2	6.5
18	Makulugahaowita	.. Bare land with a well do. ..	0	0	25.7
19	Kurundugahadeniya	.. Marshy land Siman Boteju and others ..	2	0	28.7
20	Makulugahakumbura	.. Marshy land contains grass L. D. Arnolis Appuhami ..	3	3	4.9
21	Makulugahawatta	.. Garden contains 4 thatched buildings, grass, 184 coconut trees, and 53 coconut plants Mr. T. H. A. de Soysa ..	6	0	31.5
22	Makulugahakumbura	.. Marshy land with grass do. ..	5	1	11.8
<i>On July 30, 1918, at 11 a.m.</i>						
23	Makulugahawatta	.. Grass land with a well N. D. E. Abeyawardena ..	0	0	22.6
24	Do.	.. Garden contains 3 mud cadjan buildings and 51 coconut trees do. ..	1	0	32.4
27	Dalupota	.. Vegetable garden L. D. Piloris Appuhami and others ..	1	1	32
28	Do.	.. Grass land, marshy L. D. Belenis Appuhami and others ..	2	0	31.7
32	Makulugahawatta	.. Garden contains 1 thatched mud building, 58 coconut trees, and grass The heirs of the late Adris Mendis, Muhandiram,* and L. D. Belenis Appuhami ..	3	1	2.2
34	Aswedduma	.. Marshy land containing grass Siman Boteju and others ..	2	0	8.4
35	Do.	.. High land contains a thatched mud building and grass L. D. Arnolis Appuhami ..	0	3	25.3
36	Do.	.. Grass land, marshy do. ..	4	2	17.4
37	Jambugahawatta	.. Bare land L. D. Nonnohami and others ..	0	0	3.7
38	Talgahawatta	.. Grass land L. D. Piloris Appuhami ..	0	0	5
39	Do.	.. do. L. D. Belanis Appuhami ..	0	0	2.3

I hereby give public notice, as required by section 7, that the Government proposes to take possession of the lands. All persons interested in the aforesaid lands are hereby required to appear personally or by agent before me at this office, on the dates as given above, at 11 A.M., and to state the nature of their respective interests in the lands, and the amount and particulars of their claims to compensation for such interests.

The Kachcheri,
Colombo, June 19, 1918.

J. G. FRASER,
Government Agent.

HAVING been duly directed by the Governor, with the advice of the Executive Council, acting under the provisions of "The Land Acquisition Ordinance of 1876," section 6, to take order for the acquisition of the following lands, required for a public purpose, namely, for the extension of the Nugetenna school premises in Uda Dumbara, to wit:—

Preliminary plan 6,845. Village—Nugetenna.

Lot.	Name of Land.	Description.	Name of Claimant.	Extent.		
				A.	R.	P.
1	Kendehewatta <i>alias</i> Pallekumburewatta	.. School and garden J. M. Kiri Banda ..	0	1	19
2	Do.	.. Chena J. M. Punchirala and P. Punchirala ..	0	2	26

I hereby give public notice, as required by section 7, that the Government proposes to take possession of the lands. All persons interested in the aforesaid lands are hereby required to appear personally or by agent before me at the Kandy Kachcheri, on July 18, 1918, at 2 P.M., and to state the nature of their respective interests in the lands, and the amount and particulars of their claims to compensation for such interests.

Kandy Kachcheri,
June 21, 1918.

C. S. VAUGHAN,
Government Agent.

HAVING been duly directed by the Governor, with the advice of the Executive Council, acting under the provisions of "The Land Acquisition Ordinance of 1876," section 6, to take order for the acquisition of the following lands, required for a public purpose, namely, for a metal quarry, to wit:—

Preliminary plan 6,849. Village—Weragama in Pallesiya pattu in Matale East.

Lot.	Name of Land.	Description.	Name of Claimant.	Extent.		
				A.	R.	P.
1	Weragama estate	.. Planted with rubber Matale Valley Cocoa and Rubber Co., Ltd. ..	0	2	13
2	Juanwaduwagewatta	.. Chena Weragama Kahande Walawwe Loku Banda ..	0	2	18.6
3	Do.	.. Contains coconuts, cacao, and arecanuts do. ..	0	1	13.6

I hereby give public notice, as required by section 7, that the Government proposes to take possession of the lands. All persons interested in the aforesaid land are hereby required to appear personally or by agent before me at Matale Kachcheri on July 23, 1918, at 1 P.M., and to state the nature of their respective interests in the lands, and the amount and particulars of their claims to compensation for such interests.

Matale Kachcheri,
June 14, 1918.

E. T. MILLINGTON,
Assistant Government Agent.

HAVING been duly directed by the Governor, with the advice of the Executive Council, acting under the provisions of "The Land Acquisition Ordinance of 1876," section 6, to take order for the acquisition of the following land, required for a public purpose, namely, for the extension of the public market at Rattota, to wit:—

Preliminary plan 6,853.—Rattota town.

Lot.	Name of Land.	Description.	Name of Claimant.	Extent.	
				A.	R. P.
1	Lindagawawatta	Contains coconuts, coffee, cacao, and other trees.	A. W. Ratnayaka	0	0 29.1

I hereby give public notice, as required by section 7, that the Government proposes to take possession of the land. All persons interested in the aforesaid land are hereby required to appear personally or by agent before me at Matale Kachcheri, on July 25, 1918, at 1 P.M., and to state the nature of their respective interests in the land, and the amount and particulars of their claims to compensation for such interests.

Matale Kachcheri,
June 13, 1918.

E. T. MILLINGTON,
Assistant Government Agent.

HAVING been duly directed by the Governor, with the advice of the Executive Council, acting under the provisions of "The Land Acquisition Ordinance of 1876," section 6, to take order for the acquisition of the following land, required for a public purpose, namely, for the Owitigamuwa School, to wit:—

Final village plan 571. Village—Karaputugala.

Lot.	Name of Land.	Description.	Name of Claimant.	Extent.	
				A.	R. P.
284A	Ralahamigehena	Garden	Mudaliyar W. A. Perera of Tihagoda	0	2 28

I hereby give public notice, as required by section 7, that the Government proposes to take possession of the land. All persons interested in the aforesaid land are hereby required to appear personally or by agent before me at the Kamburupitiya Resthouse, on August 7, 1918, at 10 A.M., and to state the nature of their respective interests in the land, and the amount and particulars of their claims to compensation for such interests.

Matara Kachcheri,
June 10, 1918.

T. REID,
Assistant Government Agent.

HAVING been duly directed by the Governor, with the advice of the Executive Council, acting under the provisions of "The Land Acquisition Ordinance of 1876," section 6, to take order for the acquisition of the following lands, required for a public purpose, namely, for the construction of a slaughter-house at Welimada, to wit:—

Preliminary plan 2,000. Village—Kotawerapallegama in Dehiwinipalata korale of Udukinda division.

Lot.	Name of Land.	Description.	Name of Claimant.	Extent.	
				A.	R. P.
1	Galgewatta	Chena cleared and sown with kurakkan	M. D. Cornelis Appuhamy	0	0 1.2
2	Do.	do.	do.	0	0 5.5
3	Galgewattekumbura	Paddy field	do.	0	0 0.6

I hereby give public notice, as required by section 7, that the Government proposes to take possession of the lands. All persons interested in the aforesaid lands are hereby required to appear personally or by agent before me at Badulla Kachcheri, on August 1, 1918, at 1 P.M., and to state the nature of their respective interests in the lands, and the amount and particulars of their claims to compensation for such interests.

Badulla Kachcheri,
June 12, 1918.

F. BARLETT,
Government Agent.