

Ceylon Government Gazette

Published by Authority.

No. 6,953 — FRIDAY, JUNE 28, 1918.

Part III.—Lands.

Separate paging is given to each Part in order that it may be filed separately.

	PAGE		PAGE		PAGE
Land Settlement Notices :—		Land Sales by the Government Agents :—		Land Sales by the Settlement Officer :—	
Final Orders1163	North-Western Province ..	—	Northern Province ..	—
Preliminary Notices1197	North-Central Province1218	Eastern Province ..	—
Land Sales by the Government Agents :—		Province of Uva1219	North-Western Province1221
Western Province —	Province of Sabaragamuwa —	North-Central Province1224
Central Province —	Land Sales by the Settlement Officer :—		Province of Uva —
Southern Province1217	Western Province —	Province of Sabaragamuwa —
Northern Province —	Central Province —	Land Acquisition Notices1227
Eastern Province —	Southern Province —	Land Resumption Notices —

FINAL ORDERS.

Hambantota S. O. No. 1,451.

Order under Section 4, Sub-section (1), of "The Waste Lands Ordinances of 1897, 1899, 1900, and 1903," declaring Lands to be Crown Property.

In the matter of the lands commonly called or known as Ehelagahawalawatta (road reservation), Milagahakoratuwa (reservation for road), &c., situate in the village of Walganeliya, in the West Giruwa pattu of the Hambantota District, in the Southern Province, and of "The Waste Lands Ordinances of 1897, 1899, 1900, and 1903."

WHEREAS in pursuance of section 1 of the said Ordinances it was duly notified on the 7th day of April, 1911, that if no claim to the lands commonly called or known as Ehelagahawalawatta (road reservation), Milagahakoratuwa (reservation for road), &c., situate in the village of Walganeliya, in the West Giruwa pattu of the Hambantota District, in the Southern Province, containing in extent 18 acres and 16 perches, and shown as lots 2E, 2G, 3, 4, 9, 14C, 14D, and 41 in preliminary plan 316 and in the annexed diagrams, was made to Walter Ernest Wait, Special Officer appointed under section 28 of the said Ordinances, within the period of three months from the date of specified in such notice, such lands would be declared the property of the Crown, and dealt with on account of the Crown (*vide* Notice No. 4,037):

And whereas (1) Abeywarna Patabendige Nonis Appu and (2) Abeywira Achchige Singho Appu made claim to the above-mentioned lot 14D, (3) Abeywarna Patabendige Seyadoris made claim to the above-mentioned lots 2E and 14C, (4) Don Dias de Silva Weerawarna, (5) Obeysinghe Abeywarna Jayawickrama Baba Nona, (6) ditto Leisihamy, (7) Don Carolis Obeyasinghe Abeywarna Jayawickrama, (8) Obeyasinghe Abeywarna Jayawickrama Babahamy, (9) Obeysinghe Abeywarna Jayawickrama Nongohamy, (10) ditto Sangohamy made claim to the above-mentioned lots 2E, 2G, 3, 4, and 41, (11) Nikulas Fredrick Obeysinghe, (12) Andreas Obeyasin Abeywarna Jayawickrama, (13) Cornelis Charley Obeyasinghe, (14) Abraham Obeyasinghe (minor), (15) Agnes Obeyasinghe (minor), (16) Thomas Obeyasinghe (minor), (17) Thomas Jayasuriya Gunawardana, (18) Dona Carlina Wickramasinghe, (19) Justina Samarawira Wickramasinghe, (20) Leisihamy Wickramasinghe, (21) Maria Wickramasinghe, (22) Alice Wickramasinghe, (23) Joslyn Wickramasinghe, (24) Harriet Wickramasinghe (minor), (25) Roslin Wickramasinghe (minor), (26) Edith Wickramasinghe (minor), (27) Irene Wickramasinghe (minor), (28) Don Costan de Silva Matangawira, (29) Don Bastian de Silva Matangawira, (30) Piyoris de Silva Matangawira, (31) Isaac Romy Abeyedeera, and (32) Dona Gimara Abeyedeera made claim to the above-mentioned lots 2E, 2G, 3, 4, and 9, (33) Richard Saranasuriya Jayasekera, (34) Don Bastian Wirawarna, (35) Salohami Wirawarna, (36) Don Bastian de Silva Wirawarna, (37) Sawneris de Silva Wirawarna, (38) Mendias Weerawarna, (39) Babanona Weerawarna Babahamy Weerawarna, (40) Dinohamy Weerawarna, (41) Lokuhamy Weerawarna, (42) Oisohamy Weerawarna Nonkohamy Wirawarna, and (45) Babynona Wirawarna made claim to the above-mentioned lot 41; and whereas said 2nd, 3rd, 42nd, and 43rd claimants having died during the pendency of the inquiry their heirs (i.) (2a) Achchige Leisihamy, (2b) ditto Janohamy, (2c) ditto Samel Appu, (2d) ditto Adonis Appu, (2e) ditto Babahamy, (2f) Odiris Appu, (2g) ditto Punchihamy; (2h) ditto Donhamy, (2i) ditto Balahamy, (2j) Juwana Herndige Samelappu

(2k) ditto Jasohamy, (ii.) (3a) Galappatti Arachhige Punchihamy, (3b) Abewarna Patabendige Isochchihamy, (3c) ditto Awdiyias (minor), (3d) ditto Nonahamy (minor), (3e) ditto Susan (minor), (3f) ditto Sawderis (minor), (3g) ditto Punchinona (minor), and (3h) ditto John (minor), (iii.) (42a) Gardiya Wasan Luwishewage Owis Appu, (42b) ditto Hinniappu, and (42c) ditto Nonehamy, and (iv.) (43a) Mutumalage Heen Babahamy and (43b) Nandias (minor) were substituted as claimants; and whereas the said 1st claimant by an agreement dated 1st day of July, 1916, in consideration of the Settlement Officer settling as private property otherwise than under the Waste Lands Ordinances lots 11, 14, 14F, 12, and 14E of the block survey preliminary plan 316, withdrew claim to the above-mentioned lot 14D of this order, and the said (2b), (2d), (2e), (2f), and (2g) claimants by an agreement dated the 1st day of July, 1916, the said (2a), (2h), and (2i) claimants by an agreement dated the 3rd day of July, 1916, the said (2j) and (2k) claimants by an agreement dated the 20th day of September, 1916, and the said (2c) claimant by an agreement dated the 20th day of September, 1916, in consideration of the Settlement Officer settling as private property otherwise than under the Waste Lands Ordinances lots 14F and 14E of the block survey preliminary plan 316, withdrew claim to the above-mentioned lot 14D of this order; and whereas the said (3a) and (3b) claimants by an agreement dated the 1st day of July, 1916, and the said (3a) claimant as duly appointed representative of the said (3c) to (3h) claimants (minors) by an agreement dated the 3rd day of July, 1916, in consideration of the Settlement Officer settling as private property otherwise than under the Waste Lands Ordinances lots 14B, 30A, 2D, 10, 12A, and 14A of the block survey preliminary plan 316, withdrew claim to the above-mentioned lots 2E and 14C; and whereas the said 4th claimant by an agreement dated the 1st day of July, 1916, the said 5th, 6th, 8th, 9th, and 10th claimants by an agreement dated the 1st day of July, 1916, and the said 7th claimant by an agreement dated the 1st day of July, 1916, in consideration of the Settlement Officer settling as private otherwise than under the Waste Lands Ordinances lots 2H, 2I, 2F, 2A, 2A1, 6, 2L, 2M, 2, 34, 35, 45B, 80, 91, 5, 2B, 2J, 2C, 2D, 10, 39A, 45A, 57, and 92 of the block survey preliminary plan 316, withdrew claim to the above-mentioned lots 2E, 2G, 3, 4, 9, and 41 of this order; and whereas the said 28th and 29th claimants, and 11th claimant for himself and as duly appointed representative of the said 14th, 15th, and 16th claimants (minors) by an agreement dated the 1st day of July, 1916, the said 12th claimant by an agreement dated the 3rd day of July, 1916, the said 13th claimant dated 9th day of September, 1916, and the said 32nd claimant by an agreement dated the 11th day of July, 1916, in consideration of the Settlement Officer settling as private otherwise than under the Waste Lands Ordinances lots 2H, 2I, 2F, 2A, 2A1, 6, 2L, 2M, 2, 5, 2B, 2J, 2C, 2D, and 10 of the block survey preliminary plan 316, withdrew claim to the above-mentioned lots 2E, 2G, 3, 4, and 9 of this order; and the said 17th claimant for himself and as duly appointed representative of the said 24th to 27th claimants (minors) by an agreement dated the 1st day of July, 1916, and the said 18th, 19th, 20th, 21st, 22nd, and 23rd claimants by an agreement dated the 1st day of July, 1916, in consideration of the Settlement Officer settling as private otherwise than under the Waste Lands Ordinances lots 2H, 2I, 2F, 2A, 2A1, 6, 2L, 2M, 2, 25, 26A, 37, 37A, 2B, 2J, 2C, 2D, 10, and 5 of the block survey preliminary plan 316, withdrew claim to the above-mentioned lots 2E, 2G, 3, 4, and 9 of this order; and the said 30th claimant by an agreement dated the 1st day of July, 1916, in consideration of the Settlement Officer settling as private property otherwise than under the Waste Lands Ordinances lots 2H, 2I, 2F, 2A, 2A1, 6, 2L, 2M, 2, 5, 2B, 2J, 2C, 2D, 10, 29, and 30D of the block survey preliminary plan 316, withdrew claim to the above-mentioned lots 2E, 2G, 3, 4, and 9 of this order; and whereas the said 33rd claimant by an agreement dated the 1st day of July, 1916, in consideration of the Settlement Officer settling as private property otherwise than under the Waste Lands Ordinances lots 34, 35, 45B, 39A, and 45A of the block survey preliminary plan 316, withdrew claim to the above-mentioned lot 41 of this order; the said 34th, 35th, 36th, 37th, 38th, 39th, 40th, 41st, 45th, (42a) and (43a) claimants by an agreement dated the 1st day of July, 1916, the said 44th claimant by an agreement dated the 11th day of July, 1916, the said (42b) claimant by an agreement dated the 19th day of September, 1916, the (42c) claimant by an agreement dated the 12th day of July, 1916, and the said (42a) claimant as duly appointed representative of the said (43b) claimant (minor) by an agreement dated the 3rd day of July, 1916, in consideration of the Settlement Officer settling as private property otherwise than under the Waste Lands Ordinances lots 34, 35, 45B, 39A, 45A, and 57 of the block survey preliminary plan 316, withdrew claim to the above-mentioned lot 41 of this order; and whereas the said 31st claimant having been duly called upon by a notice in writing under section 4, sub-section (1), of the said Ordinances duly served upon him to produce before me the evidence and documents upon which he might rely in proof of his claim did not so appear or produce such evidence and documents, I, John Murray Davies, Special Officer appointed under section 28 of the said Ordinances, under and by virtue of the powers vested in me in that behalf by section 4 of the said Ordinances, do hereby on this 16th day of March, 1918, order and declare, under section 4, sub-section (1), of the said Ordinances, that the said lands, as more fully described herein below, are the property of the Crown.

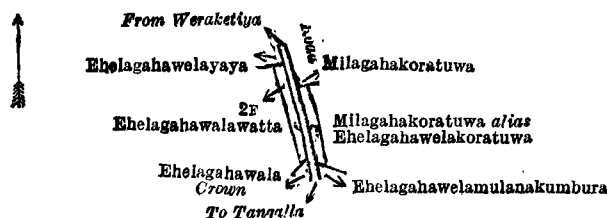
Description of the Lands referred to.

The following lots situated in the village of Walganeliya, in the West Giruwa pattu of the Hambantota District in the Southern Province, as described in the annexed diagrams:—

I.—Preliminary plan 316.

Lot.	Name of Land.	Extent, A. R. P.
2E	Ehelagahawalawatta (road reservation)	0 1 4

and bounded as follows: on the north by Ehelagahawelayaya claimed by Don Carolis Obeyesinghe and others; on the east by the road from Weraketiya to Tangalla, Milagahakoratuwa claimed by Don Carolis Obeyesinghe and others, Milagahakoratuwa *alias* Ehelagahawelakoratuwa (private); on the south by Ehelagahawelamulanakumbura claimed by Don Costan de Silva Matangeweera and others, Ehelagahawala to be declared the property of the Crown under the Waste Lands Ordinances; on the west by Ehelagahawalawatta claimed by Abeywana Patabandige Siyadoris and others.



Surveyor-General's Office,
Colombo, February 13, 1918.

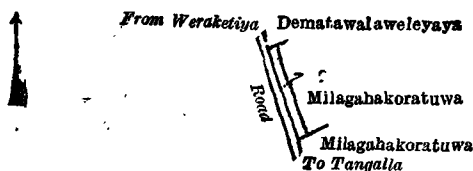
Scale of 8 Chains to an Inch.

C. R. LUNDIE,
for Surveyor-General.

II.—Preliminary plan 316.

Lot.	Name of Land.	Extent, A. R. P.
2G	Milagahakoratuwa (reservation for road)	0 0 20

and bounded as follows : on the north by Dematawalaweyaya claimed by Don Carolis Obeyesinghe and others ; on the east by Milagahakoratuwa (private) ; on the south by Milagahakoratuwa claimed by Don Carolis Obeyesinghe and others ; on the west by the road from Tangalla to Weraketiya.



Surveyor-General's Office,
Colombo, February 13, 1918.

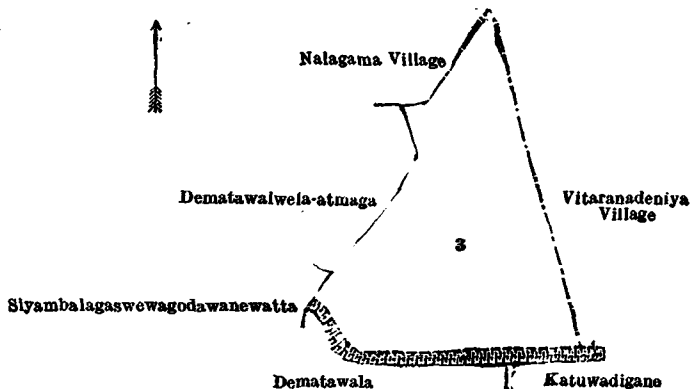
Scale of 8 Chains to an Inch.

C. R. LUNDIE,
for Surveyor-General.

III.—Preliminary plan 316.

Lot.	Name of Land.	Extent, A. R. P.
3	Siyambalagahawewa (tank and bund)	8 2 15

and bounded as follows : on the north by the village limit of Nalagama ; on the east by the village limit of Vitaranadeniya ; on the south by Katuwadigane claimed by Don Danoris Weeraratna and others, Dematawala claimed by Don Costan de Silva Matangeweera and others ; on the west by Siyambalagaswewagodawanewatta (private), Dematawalwela-atmaga claimed by Don Carolis Obeyesinghe and others.



Surveyor-General's Office,
Colombo, February 13, 1918.

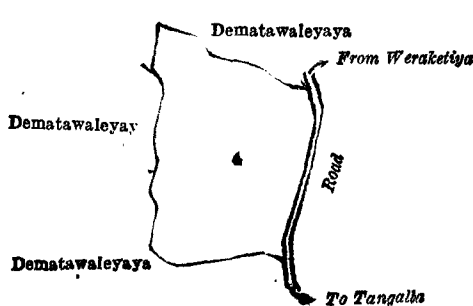
Scale of 8 Chains to an Inch.

C. R. LUNDIE,
for Surveyor-General.

IV.—Preliminary plan 316.

Lot.	Name of Land.	Extent, A. R. P.
4	Dematawalewewa	5 0 24

and bounded as follows : on the north by Dematawaleyaya claimed by Don Carolis Obeyesinghe and others ; on the east by the road from Weraketiya to Tangalla ; on the south and west by Dematawaleyaya claimed by Don Carolis Obeyesinghe and others.



Surveyor-General's Office,
Colombo, February 13, 1918.

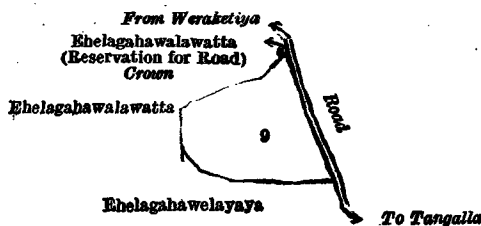
Scale of 8 Chains to an Inch.

C. R. LUNDIE,
for Surveyor-General.

V.—Preliminary plan 316.

Lot.	Name of Land.	Extent, A. R. P.
9	Ehelagahawala	2 0 36

and bounded as follows : on the north by Ehelagahawalawatta claimed by Abeywarana Patabendige Siyadoris and others, Ehelagahawalawatta (reservation for road) to be declared the property of the Crown under the Waste Lands Ordinances ; on the east by the road from Weraketiya to Tangalla ; on the south by Ehelagahawalayaya claimed by Don Carolis Obeyesinghe and others ; on the west by Ehelagahawalawatta claimed by Abeywarana Patabendige Siyadoris and others.



Surveyor-General's Office,
Colombo, February 13, 1918.

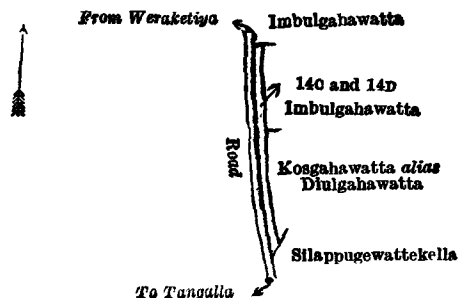
Scale of 8 Chains to an Inch.

C. R. LUNDIE,
for Surveyor-General.

VI.—Preliminary plan 316.

Lot.	Name of Land.	Extent, A. R. P.
14c	Imbulgahawatta (reservation for road)	0 0 20
14d	Diulgahawatta (do.)	0 0 28
		0 1 8

and bounded as follows : on the north by Imbulgahawatta (private); on the east by Imbulgahawatta claimed by Abeywarnapatabandige Siyadoris and others, Kosgahawatta *alias* Diulgahawatta claimed by Abeyweera-achchige Singho Appu; on the south by Silappugewattkella (private); on the west by the road from Tangalla to Weraketiya.



Surveyor-General's Office,
Colombo, February 13, 1918.

Scale of 8 Chains to an Inch.

C. R. LUNDIE,
for Surveyor-General.

VII.—Preliminary plan 316.

Lot.	Name of Land.	Extent, A. R. P.
41	Deberagaswewa (exclusive of the bund)	1 1 29

and bounded as follows : on the north by Milagahawatta claimed by Weeravarna-achchige Salohamy and others, Gasdekemulanalabima claimed by Richard Saranasuriya Jayasekera and others; on the east by a bund (Gasdekemulana claimed by Richard Saranasuriya Jayasekera and others); on the south by Gasdekemulanalabima claimed by Richard Saranasuriya Jayasekera and others; on the west by Gasdekemulanalabima claimed by Richard Saranasuriya Jayasekera and others, Milagahawatta claimed by Weeravarna-achchige Salohamy and others.



Surveyor-General's Office,
Colombo, February 13, 1918.

Scale of 8 Chains to an Inch.

C. R. LUNDIE,
for Surveyor-General.

J. M. DAVIES,
Special Officer.

March 16, 1918.

Kurunegala S. O. No. 2,133.

[Amending the order published in the *Ceylon Government Gazette*, No. 6,948, of June 7, 1918.]

Order under Section 4, Sub-section (1), of "The Waste Lands Ordinances of 1897, 1899, 1900, and 1903."

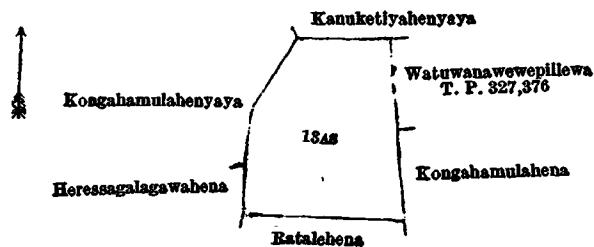
In the matter of the land commonly called or known as Maragahamulahena, situate in the village of Bowatta, in the Kinyama korale of the Katugampola hatpattu of the Kurunegala District, in the North-Western Province, and of "The Waste Lands Ordinances of 1897, 1899, 1900, and 1903."

WHEREAS in pursuance of section 1 of the said Ordinances it was duly declared and notified on the 11th day of September, 1914, that if no claim to the land commonly called or known as Maragahamulahena, situate in the village of Bowatta, in the Kinyama korale of the Katugampola hatpattu of the Kurunegala District, in the North-Western Province, containing in extent 4 acres 2 roods and 6 perches, and shown as lots 13As in preliminary plan 1,452 and in the annexed diagram, was made to John Murray Davies, Special Officer appointed under section 28 of the said Ordinances, within the period of three months from the date specified in the said notice, such land would be declared the property of the Crown, and dealt with on account of the Crown (*vide* Notice No. 5,329):

And whereas Adikari Mudiyansele Uku Menika made claim thereto, and Howard Orme Fox, Special Officer appointed under section 28 of the said Ordinances, made due inquiry into such claim, and whereas the said claimant and the said Howard Orme Fox, Special Officer, with the consent of His Excellency the Governor, came to an agreement in writing dated the 1st day of November, 1916, concerning the said land, under section 4, sub-section (1), of the said Ordinances, whereby it was agreed that (a) Ratnayaka Mudiyansele Kirihamy and (b) ditto Sunderahamy should be declared the purchasers of the said land upon payment, on or before the 1st day of February, 1917, to the Government Agent at Kurunegala, or to the Treasury Officer at Chilaw, or to the Settlement Officer, of a sum of Rupees Seventy-two and Cents Sixty only (Rs. 72.60), as the purchase amount of the said land, and whereas the said amount has been duly paid, the said (a) Ratnayaka Mudiyansele Kirihamy and (b) ditto Sunderahamy are hereby, in pursuance of the agreement aforementioned, declared to be the purchasers of the said land, as more fully described herein below.

Description of the Land referred to.

The land commonly called or known as Maragahamulahena, situate in the village of Bowatta, in the Kinyama korale of the Katugampola hatpattu of the Kurunegala District, in the North-Western Province, and containing in extent 4 acres 2 roods and 6 perches, and shown as lot 13As in preliminary plan 1,452 and in the annexed diagram; and bounded as follows: on the north by Kanuketiyaheyaya sold to Adikari Mudiyansele Punchimenika under the Waste Lands Ordinances; on the east by Watuwanawewepillewa sold by the Crown (T. P. 327,376), Kongahamulahena sold to Adikari Mudiyansele Kaluhamy and others under the Waste Lands Ordinances; on the south by Ratalehena sold to Adikari Mudiyansele Panchirala *alias* Panchappuhamy under the Waste Lands Ordinances; on the west by Heressagalagawahena sold to Adikari Mudiyansele Menikhamy and others under the Waste Lands Ordinances, Kongahamulahenyaya sold at Adikari Mudiyansele Panchirala and others under the Waste Lands Ordinances.



Surveyor-General's Office,
Colombo, January 9, 1918.

Scale of 8 Chains to an Inch.

C. R. LUNDIE,
for Surveyor-General.

J. M. DAVIES,
Special Officer.
March 6, 1918.

Kurunegala S. O. No. 2,192.

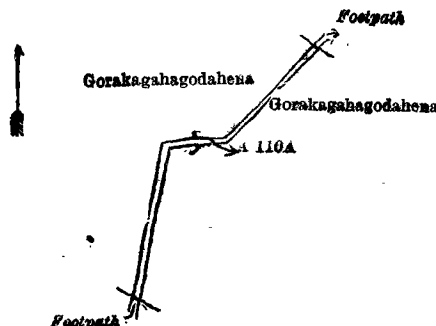
**Order under Section 2 of "The Waste Lands Ordinances of 1897, 1899, 1900, and 1903,"
declaring Land to be Crown Property.**

In the matter of the land commonly called or known as footpath, situate in the village of Talaotuwa, in the Mahagalboda Megoda korale of the Weudawili hatpattu of the Kurunegala District, in the North-Western Province, and of "The Waste Lands Ordinances of 1897, 1899, 1900, and 1903."

THE notice required by section 1 of "The Waste Lands Ordinances of 1897, 1899, 1900, and 1903," having been duly published in manner prescribed by that section in respect of the above-named land (*vide* Notice No. 6,758), and no claim having been made to the said land or to any interest therein within the period of three months from the date specified in the said notice, I, John Murray Davies, Special Officer appointed under section 28 of the said Ordinances, under and by virtue of the powers vested in me in that behalf by section 2 of the said Ordinances, do hereby on this 9th day of May, 1918, order and declare that the said land, as more fully described herein below, situate in the village of Talaotuwa, in the Mahagalboda Megoda korale of the Weudawili hatpattu of the Kurunegala District, in the North-Western Province, and shown as lot A 110A in preliminary plan 4,491 and in the annexed diagram, and containing in extent 9 perches, is the property of the Crown.

Description of the Land referred to.

The land commonly called or known as footpath, situated in the village of Talaotuwa, in the Mahagalboda Megoda korale of the Weudawili hatpattu of the Kurunegala District, in the North-Western Province, containing in extent 9 perches, shown as lot A 110A in preliminary plan 4,491 and in the annexed diagram; and bounded as follows: on the north by Gorakagahagodahena claimed by G. T. Pieris, a footpath; on the east by Gorakagahagodahena claimed by G. T. Pieris; on the south by the footpath; on the west by Gorakagahagodahena claimed by G. T. Pieris.



Surveyor-General's Office,
Colombo, December 20, 1917.

Scale of 4 Chains to an Inch.

C. R. LUNDIE,
for Surveyor-General.

May 9, 1918.

J. M. DAVIES,
Special Officer.

Kurunegala S. O. No. 2,193.

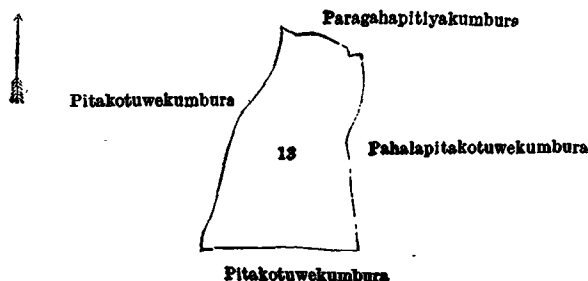
Order under Section 2 of "The Waste Lands Ordinances of 1897, 1899, 1900, and 1903,"
declaring Land to be Crown Property.

In the matter of the land commonly called or known as Potupurana, situate in the village of Potupitiya, in the Udukaha korale west of the Dambadeni hatpattu of the Kurunegala District, in the North-Western Province, and of "The Waste Lands Ordinances of 1897, 1899, 1900, and 1903."

THE notice required by section 1 of "The Waste Lands Ordinances of 1897, 1899, 1900, and 1903," having been duly published in manner prescribed by that section in respect of the above-named land (*vide* Notice No. 6,745), and no claim having been made to the said land or to any interest therein within the period of three months from the date specified in the said notice, I, Norman Albert Hampton, Special Officer appointed under section 28 of the said Ordinances, under and by virtue of the powers vested in me in that behalf by section 2 of the said Ordinances, do hereby on this 6th day of May, 1918, order and declare that the said land, as more fully described herein below, situate in the village of Potupitiya, in the Udukaha korale west of the Dambadeni hatpattu of the Kurunegala District, in the North-Western Province, and shown as lot 13 in preliminary plan 553 and in the annexed diagram, and containing in extent 1 acre and 22 perches, is the property of the Crown.

Description of the Land referred to.

The land commonly called or known as Potupurana, situated in the village of Potupitiya, in the Udukaha korale west of the Dambadeni hatpattu of the Kurunegala District, in the North-Western Province, containing in extent 1 acre and 22 perches, and shown as lot 13 in preliminary plan 553 and in the annexed diagram; and bounded as follows: on the north by Paragahapitiyakumbura claimed by Luwis Appuhamy and others; on the east by Pahalapitakotuwekumbura claimed by Punchi Menika and others; on the south by Pitakotuwekumbura claimed by Ukku Banda; on the west by Pitakotuwekumbura claimed by Appuhami and others.



Surveyor-General's Office,
Colombo, November 26, 1917.

Scale of 4 Chains to an Inch.

C. R. LUNDIE,
for Surveyor-General.

May 6, 1918.

N. A. HAMPTON,
Special Officer.

Kurunegala S. O. No. 2,194.

Order under Section 4, Sub-section (1), of "The Waste Lands Ordinances of 1897, 1899, 1900, and 1903."

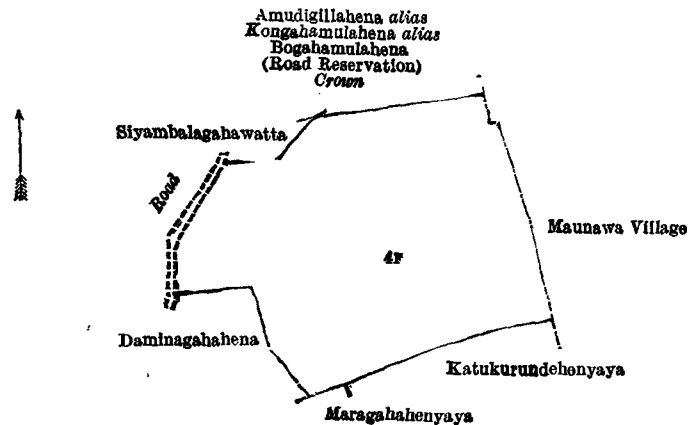
In the matter of the land commonly called or known as Amudigillahena *alias* Kongahamulahena *alias* Bogahamulahena, situate in the village of Bowatta, in the Kinyama korale of the Katugampola hatpattu of the Kurunegala District, in the North-Western Province, and of "The Waste Lands Ordinances of 1897, 1899, 1900, and 1903."

WHEREAS in pursuance of section 1 of the said Ordinances it was duly declared and notified on the 11th day of September, 1914, that if no claim to the land commonly called or known as Amudigillahena *alias* Kongahamulahena *alias* Bogahamulahena, situate in the village of Bowatta, in the Kinyama korale of the Katugampola hatpattu of the Kurunegala District, in the North-Western Province, containing in extent 13 acres and 1 perch, and shown as lot 4^r in preliminary plan 1,452 and in the annexed diagram, was made to John Murray Davies, Special Officer appointed under section 28 of the said Ordinances, within the period of three months from the date specified in the said notice, such land would be declared the property of the Crown, and dealt with on account of the Crown (*vide* Notice No. 5,329):

And whereas (1) Adikari Mudiyansele Kaluhamy, (2) ditto Punchirala, (3) ditto Kiri Banda (minor), (4) ditto Malhamy (minor), (5) ditto Gunamalhamy (minor), (6) ditto Kiri Bandappuhamy, (7) ditto Appuhamy (minor), (8) ditto Herat Sinno, (9) ditto Appu Sinno (minor), and (10) ditto Punchihamy made claim thereto, and Howard Orme Fox, Special Officer appointed under section 28 of the said Ordinances, made due inquiry into such claim, and whereas the said 1st, 2nd, and 10th claimants, Adikari Mudiyansele Ranhamy, as duly appointed representative of the said 3rd, 4th, and 5th claimants (minors), the said 6th claimant on behalf of himself and as duly appointed representative of the said 7th claimant (minor), and the said 8th claimant on behalf of himself and as duly appointed representative of the said 9th claimant (minor), and the said Howard Orme Fox, Special Officer, with the consent of his Excellency the Governor, came to an agreement in writing dated the 2nd day of November, 1916, concerning the said land, under section 4, sub-section (1), of the said Ordinances, whereby it was agreed that the said 2nd, 6th, and 7th claimants, and Adikari Mudiyansele Ranhamy should be declared the purchasers of the said land in the proportion of 2/9 to the said 2nd claimant, 3/9 to the said 6th and 7th claimants together, and 4/9 to the said Adikari Mudiyansele Ranhamy, upon payment on or before the 2nd day of February, 1917, to the Government Agent at Kurunegala or to the Treasury Officer at Chilaw, or to the Settlement Officer, of a sum of Rupees Two hundred and Eight and Cents Ten only (Rs. 208.10), as the purchase amount of the said land, and whereas the said amount has been duly paid, the said 2nd, 6th, and 7th claimants, and the said Adikari Mudiyansele Ranhamy, are hereby, in pursuance of the agreement aforementioned, declared to be the purchasers in the above-mentioned proportions of the said land, as more fully described herein below.

Description of the Land referred to.

The land commonly called or known as Amudigillahena *alias* Kongahamulahena *alias* Bogahamulahena, situated in the village of Bowatta, in the Kinyama korale of the Katugampola hatapattu of the Kurunegala District, in the North-Western Province, containing in extent 13 acres and 1 perch, and shown as lot 4F in preliminary plan 1,452 and in the annexed diagram; and bounded as follows: on the north by Siyambalagahawatta sold to Adikari Mudiyansele Kiribandappuhamy and others under the Waste Lands Ordinances, Amudigillahena *alias* Kongahamulahena *alias* Bogahamulahena (road reservation) to be declared the property of the Crown under the Waste Lands Ordinances; on the east by the village limit of Maunawa; on the south by Katukurundehenyaya sold to Simon Peter Abeykoon of Chilaw under the Waste Lands Ordinances, Maragahahenyaya sold to Adikari Mudiyansele Kiribandappuhamy and others under the Waste Lands Ordinances, Daminagahahena sold to Adikari Mudiyansele Kiribandappuhamy and others under the Waste Lands Ordinances; on the west by a road.



Surveyor-General's Office,
Colombo, January 9, 1918.

Scale of 8 Chains to an Inch.

C. R. LUNDIE,
for Surveyor-General.

J. M. DAVIES,
Special Officer.

March 7, 1918.

Kurunegala S. O. No. 2,195.**Order under Section 4, Sub-section (1), of "The Waste Lands Ordinances of 1897, 1899, 1900, and 1903."**

In the matter of the lands commonly called or known as Lunupitiya, Mailagahawelahena, and Mailagahakumbura, situate in the village of Bowatta, in the Kinyama korale of the Katugampola hatpattu of the Kurunegala District, in the North-Western Province, and of "The Waste Lands Ordinances of 1897, 1899, 1900, and 1903."

WHEREAS in pursuance of section 1 of the said Ordinances it was duly declared and notified on the 11th day of September, 1914, that if no claim to the lands commonly called or known as Lunupitiya, Mailagahawelahena, and Mailagahakumbura, situate in the village of Bowatta, in the Kinyama korale of the Katugampola hatpattu of the Kurunegala District, in the North-Western Province, containing in extent 77 acres and 28 perches, and shown as lots 1 and 1A in preliminary plan 1,452 and in the annexed diagrams, was made to John Murray Davies, Special Officer appointed under section 28 of the said Ordinances, within the period of three months from the date specified in the said notice, such lands would be declared the property of the Crown, and dealt with on account of the Crown (*vide* Notice No. 5,329):

And whereas Charles Edward Victor Seneviratna Corea made claim thereto, and Howard Orme Fox, Special Officer appointed under section 28 of the said Ordinances, made due inquiry into such claim, and whereas the said claimant and the said Howard Orme Fox, Special Officer, with the consent of His Excellency the Governor, came to an agreement in writing dated the 1st day of November, 1916, concerning the said lands, under section 4, sub-section (1), of the said Ordinances, whereby it was agreed that the said claimant should be declared the purchasers of the said lands upon payment, on or before the 1st day of February, 1917, to the Government Agent at Kurunegala or to the Treasury Officer, Chilaw, or to the Settlement Officer, a sum of Rupees Two thousand Three hundred and Fifteen and Cents Thirty-two only (Rs. 2,315.32), as the purchase amount of the said lands, and whereas the said amount has been paid by the said claimant, he is hereby, in pursuance of the agreement afore-mentioned, declared to be the purchaser of the said lands, as more fully described herein below.

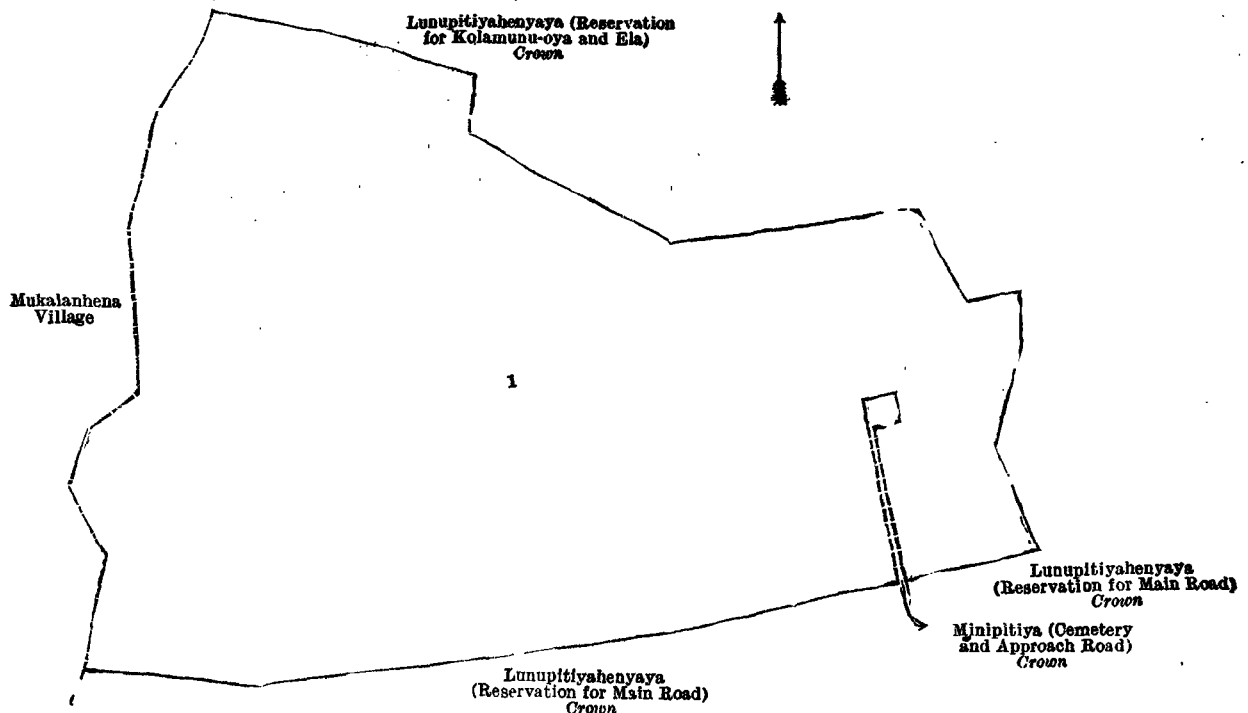
Description of the Lands referred to.

The following lots situated in the village of Bowatta, in the Kinyama korale of the Katugampola hatpattu of the Kurunegala District, in the North-Western Province, as described in the annexed diagrams:—

I.—Preliminary plan 1,452.

Lot.	Name of Land.	Extent, A. R. P.
1 ..	Lunupitiya	74 2 9

and bounded as follows: on the north and east by Lunupitiyahenyaya (reservation for Kolamunu-oya and ela) to be declared the property of the Crown under the Waste Lands Ordinances; on the south by Lunupitiyahenyaya (reservation for main road) to be declared the property of the Crown under the Waste Lands Ordinances, Minipitiya (cemetery and approach road) to be declared the property of the Crown under the Waste Lands Ordinances, Lunupitiyahenyaya (reservation for main road) to be declared the property of the Crown under the Waste Lands Ordinances; on the west by the village limit of Mukalahena.



Surveyor-General's Office,
Colombo, January 9, 1918.

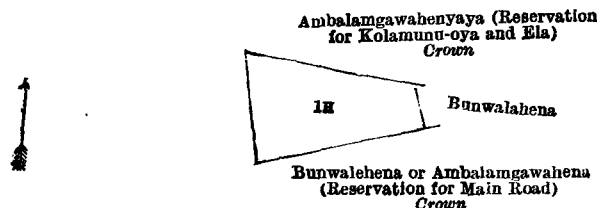
Scale of 8 Chains to an Inch.

C. R. LUNDIE,
for Surveyor-General.

II.—Preliminary plan 1,452.

Lot.	Name of Land.	Extent, A. R. P.
1H	Mailagahawelahena and Mailagahakumbura	2 2 19

and bounded as follows: on the north by Ambalangawahenyaya (reservation for Kolamunu-oya and ela) to be declared the property of the Crown under the Waste Lands Ordinances; on the east by Bunwalehena sold to Adikari Mudiyansele Panchirala and others under the Waste Lands Ordinances; on the south by Bunwalehena or Ambalangawahena (reservation for main road) to be declared the property of the Crown under the Waste Lands Ordinances; on the west by Ambalangawahenyaya (reservation for Kolamunu-oya and ela) to be declared the property of the Crown under the Waste Lands Ordinances.



Surveyor-General's Office,
Colombo, January 9, 1918.

Scale of 8 Chains to an Inch.

C. R. LUNDIE,
for Surveyor-General.

J. M. DAVIES,
Special Officer.

March 6, 1918.

Kurunegala S. O. No. 2,196.

Order under Section 4, Sub-section (1), of "The Waste Lands Ordinances of 1897, 1899, 1900, and 1903."

In the matter of the land commonly called or known as Kapuwetiye-hena, Kohombagahamulahena *alias* Kapuwetiye-hena, situate in the village of Bowatta, in the Kinyama korale of the Katugampola hatpattu of the Kurunegala District, in the North-Western Province, and of "The Waste Lands Ordinances of 1897, 1899, 1900, and 1903."

WHEREAS in pursuance of section 1 of the said Ordinances it was duly declared and notified on the 11th day of September, 1914, that if no claim to the land commonly called or known as Kapuwetiye-hena, Kohombagahamulahena *alias* Kapuwetiye-hena, situate in the village of Bowatta, in the Kinyama korale of the Katugampola hatpattu of the Kurunegala District, in the North-Western Province, containing in extent 11 acres 2 roods and 28 perches, and shown as lot 4w in preliminary plan 1,452, and in the annexed diagram, was made to John Murray Davies, Special Officer appointed under section 28 of the said Ordinances, within the period of three months from the date specified in the said notice, such lands would be declared the property of the Crown, and dealt with on account of the Crown (*vide* Notice No. 5,329):

And whereas Pallewela Arachchige Don Paulis Perera made claim thereto, and Howard Orme Fox, Special Officer appointed under section 28 of the said Ordinances, made due inquiry into such claim, and whereas the said claimant and the said Howard Orme Fox, Special Officer, with the consent of His Excellency the Governor, came to an agreement in writing dated the 1st day of November, 1916, concerning the said land, under section 4, sub-section (1), of the said Ordinances, whereby it was agreed that the said claimant should be declared the purchaser of the said land, upon payment on or before the 1st day of February, 1917, to the Government Agent at Kurunegala, or to the Treasury Officer at Chillaw, or to the Settlement Officer, of a sum of Rupees Three hundred and Fifty and Cents Thirty-two only (Rs. 350.32), as the purchase amount of the said land, and whereas the said amount has been duly paid by the said claimant, he is hereby, in pursuance of the agreement aforementioned, declared to be the purchaser of the said land, as more fully described herein below.

Description of the Land referred to.

The following lot situated in the village of Bowatta, in the Kiniyama korale of the Katugampola hatpattu of the Kurunegala District, in the North-Western Province, as described in the annexed diagram:—

Preliminary plan 1,452.

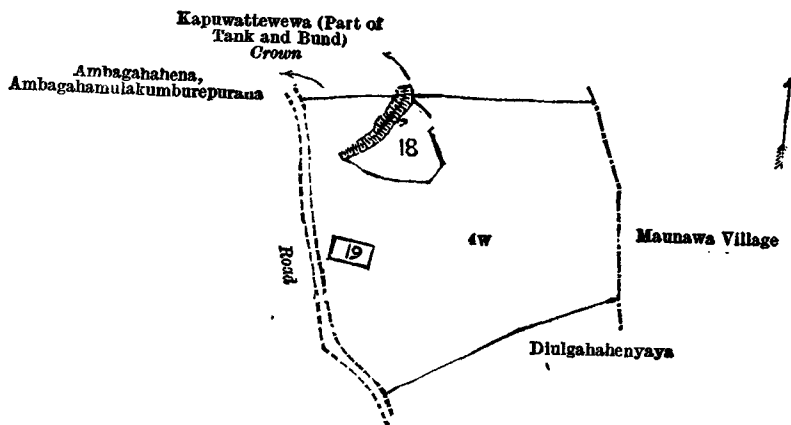
Lot.	Name of Land.	Extent, A. R. P.
4w	Kapuwetiyeheha, Kohombagahamulahena <i>alias</i> Kapuwetiyeheha	11 2 28

and bounded as follows: on the north by Ambagahahena, Ambagahamulakumburepurana claimed by the Crown and Adikari Mudiyansele Kiri Banda Appuhamy and another, Kapuwattewewa (part of tank and bund) to be declared the property of the Crown under the Waste Lands Ordinances, Ambagahahena, Ambagahamulakumburepurana claimed by the Crown and Adikari Mudiyansele Kiri Banda Appuhamy and another; on the east by the village limit of Maunawa; on the south by Diulgahahenyaya sold to Adikari Mudiyansele Bandappuhamy and another under the Waste Lands Ordinances; on the west by a road.

NOTE.—The following lots lying within the above-mentioned boundaries are excluded from this order, and their aggregate acreage of 1 acre and 17 perches is not included in the acreage of 11 acres 2 roods and 28 perches given above:—

Preliminary plan 1,452.

Lot.	Name of Land.	Extent, A. R. P.
18	Kapuwetiyeheha, Galwewa (tank and bund)	0 3 30
19	Kamburugahawatta	0 0 27
		1 0 17



Surveyor-General's Office,
Colombo, January 9, 1918.

Scale of 8 Chains to an Inch.

C. R. LUNDIE,
for Surveyor-General.

March 6, 1918.

J. M. DAVIES,
Special Officer.

Kurunegala S. O. No. 2,197.**Order under Section 4, Sub-section (1), of "The Waste Lands Ordinances of 1897, 1899, 1900, and 1903."**

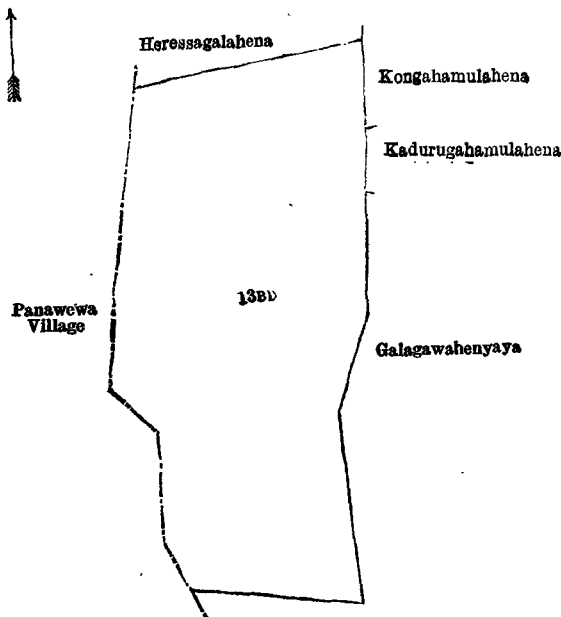
In the matter of the land commonly called or known as Godayaya, situate in the village of Bowatta, in the Kiniyama korale of the Katugampola hatpattu of the Kurunegala District, in the North-Western Province, and of "The Waste Lands Ordinances of 1897, 1899, 1900, and 1903."

WHEREAS in pursuance of section 1 of the said Ordinances it was duly declared and notified on the 11th day of September, 1914, that if no claim to the land commonly called or known as Godayaya, situate in the village of Bowatta, in the Kiniyama korale of the Katugampola hatpattu of the Kurunegala District, in the North-Western Province, containing in extent 20 acres 1 rood and 26 perches, and shown as lot 13BD in preliminary plan 1,452 and in the annexed diagram, was made to John Murray Davies, Special Officer appointed under section 28 of the said Ordinances, within the period of three months from the date specified in the said notice, such land would be declared the property of the Crown, and dealt with on account of the Crown (*vide* Notice No. 5,329):

And whereas Alfred Ernest Aserappa made claim thereto, and Howard Orme Fox, Special Officer appointed under section 28 of the said Ordinances, made due inquiry into such claim, and whereas the said claimant and the said Howard Orme Fox, Special Officer, with the consent of His Excellency the Governor, came to an agreement in writing dated the 8th day of November, 1916, concerning the said land, under section 4, sub-section (1), of the said Ordinances, whereby it was agreed that the said claimant should be declared the purchaser of the said land, upon payment, on or before the 8th day of February, 1917, to the Government Agent at Kurunegala, or to the Treasury Officer at Chilaw, or to the Settlement Officer, of a sum of Rupees Six hundred and Twelve and Cents Forty-four only (Rs. 612.44), as the purchase amount of the said land, and whereas the said amount has been duly paid by the said claimant, he is hereby, in pursuance of the agreement aforementioned, declared to be the purchaser of the said land, as more fully described herein below.

Description of the Land referred to.

The land commonly called or known as Godayaya, situated in the village of Bowatta, in the Kiniyama korale of the Katugampola hatpattu of the Kurunegala District, in the North-Western Province, containing in extent 20 acres 1 rood and 26 perches, and shown as lot 13BD in preliminary plan 1,452 and in the annexed diagram: and bounded as follows: on the north by Heressagalahena sold to Adikari Mudiyansele Herathamy and others under the Waste Lands Ordinances; on the east by Kongahamulahena sold to Adikari Mudiyansele Podihamy *alias* Punchimenika under the Waste Lands Ordinances, Kadurugahamulahena sold to Adikari Mudiyansele Kaluhamy under the Waste Lands Ordinances, Galagawahenyaya claimed by the Crown and Adikari Mudiyansele Punchirala and others; on the south by Galagawahenyaya claimed by the Crown and Adikari Mudiyansele Punchirala and others; on the west by the village limit of Panawewa.



Surveyor-General's Office,
Colombo, January 9, 1918.

Scale of 8 Chains to an Inch.

C. R. LUNDIE,
for Surveyor-General.

March 7, 1918.

J. M. DAVIES,
Special Officer.

Kurunegala S. O. No. 2,198.

Order under Section 4, Sub-section (1), of "The Waste Lands Ordinances of 1897, 1899, 1900, and 1903," declaring Lands to be Crown Property.

In the matter of the lands commonly called or known as Minipitiya (cemetery and approach road), Lunupitihenyaya (reservation for main road), &c., situate in the village of Bowatta, in the Kinyama korale of the Katugampola hatpattu of the Kurunegala District, in the North-Western Province, and of "The Waste Lands Ordinances of 1897, 1899, 1900, and 1903."

WHEREAS in pursuance of section 1 of the said Ordinances it was duly notified on the 11th day of September, 1914, that if no claim to the lands commonly called or known as Minipitiya (cemetery and approach road), Lunupitihenyaya (reservation for main road), &c., situate in the village of Bowatta, in the Kinyama korale of the Katugampola hatpattu of the Kurunegala District, in the North-Western Province, containing in extent 12 acres 3 roods and 16 perches, and shown as lots 1A, 1E, 1F, 1D in preliminary plan 1,452 and in the annexed diagrams, was made to John Murray Davies, Special Officer appointed under section 23 of the said Ordinances, within the period of three months from the date specified in such notice, such lands would be declared the property of the Crown, and dealt with on account of the Crown (*vide* Notice No. 5,329):

And whereas Charles Edward Victor Seneviratna Corea made claim thereto, and whereas the said claimant came to an agreement dated the 1st day of November, 1916, whereby in consideration of being declared the purchaser of lots 1 and 1E of the block survey preliminary plan 1,452, for a sum of Rs. 2,315.32, he withdrew claim to the above-mentioned lots 1A, 1E, 1F, and 1D, I, John Murray Davies, the aforesaid Special Officer, under and by virtue of the powers vested in me in that behalf by section 4 of the said Ordinances, do hereby on this 7th day of March, 1918, order and declare, under section 4, sub-section (1), of the said Ordinances, that the said lands, as more fully described herein below, are the property of the Crown.

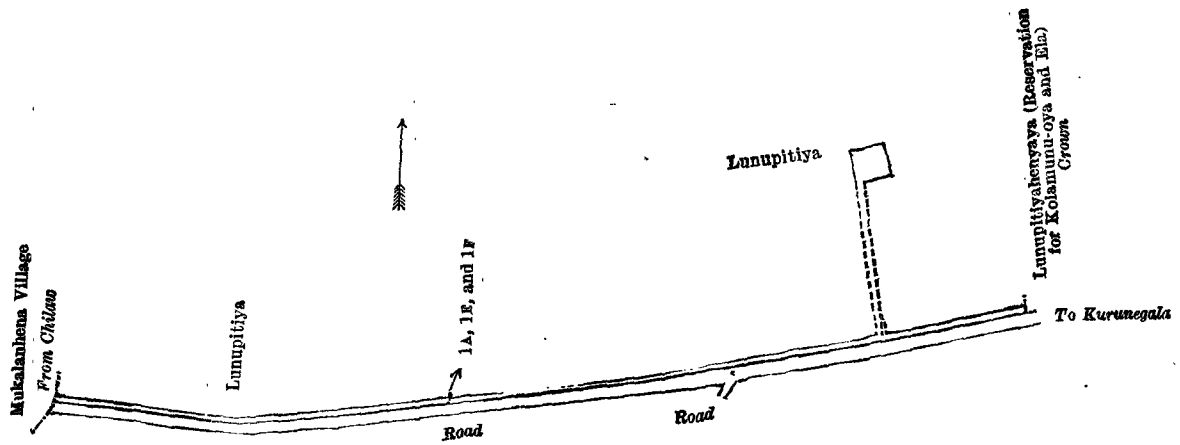
Description of the Lands referred to.

The following lots situated in the village of Bowatta, in the Kinyama korale of the Katugampola hatpattu of the Kurunegala District, in the North-Western Province, as described in the annexed diagrams:—

I.—Preliminary plan 1,452.

Lot.	Name of Land.	Extent, A. R. P.
1A	Minipitiya (cemetery and approach road)	0 1 10
1E	Lunupitihenyaya (reservation for main road)	0 3 22
1F	Do. (do.)	0 0 14
		1 1 6

and bounded as follows: on the north by Lunupitiya sold to Charles Edward Victor Seneviratne Corea under the Waste Lands Ordinances; on the east by Lunupitihenyaya (reservation for Kolamunu-oya and ela) to be declared the property of the Crown under the Waste Lands Ordinances; on the south by the road from Kurunegala to Chilaw; on the west by the village limit of Mukalanhena.



Surveyor-General's Office,
Colombo, January 9, 1918.

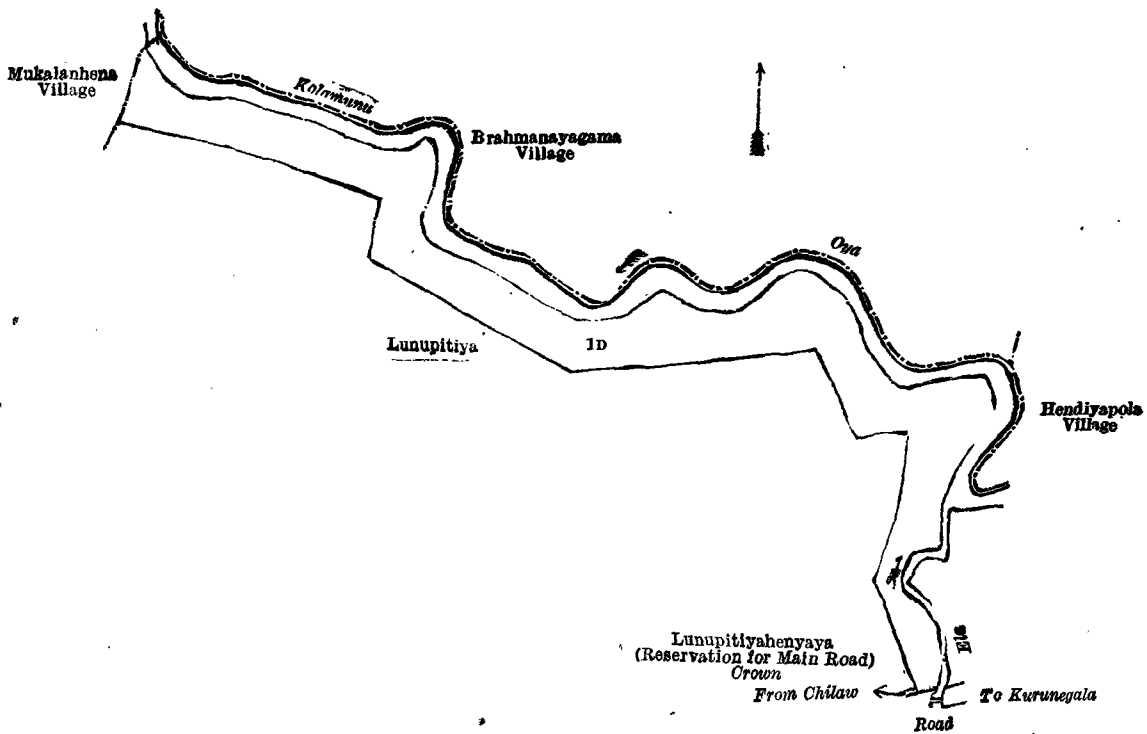
Scale of 8 Chains to an Inch.

C. R. LUNDIE,
for Surveyor-General.

II.—Preliminary plan 1452.

Lot.	Name of Land.	Extent, A. B. P.
1D	Lunupitiyahenyaya (reservation for Kolamunu-oya and ela)	11 2 10

and bounded as follows : on the north by the Kolamunu-oya (the village limit of Brahmanayagama) ; on the east by Kolamunu-oya (the village limit of Hendiyapola), an ela ; on the south by the road from Kurunegala to Chilaw, Lunupitiyahenyaya (reservation for main road) to be declared the property of the Crown under the Waste Lands Ordinances, Lunupitiya sold to Charles Edward Victor Seneviratne Corea under the Waste Lands Ordinances ; on the west by the village limit of Mukalahena.



Surveyor-General's Office,
Colombo, January 9, 1918.

Scale of 8 Chains to an Inch.

C. R. LUNDIE,
for Surveyor-General.

J. M. DAVIES,
Special Officer.

March 7, 1918.

Kurunegala S. O. No. 2,199.

Order under Section 4, Sub-section (1), of "The Waste Lands Ordinances of 1897, 1899, 1900, and 1903," declaring Land to be Crown Property.

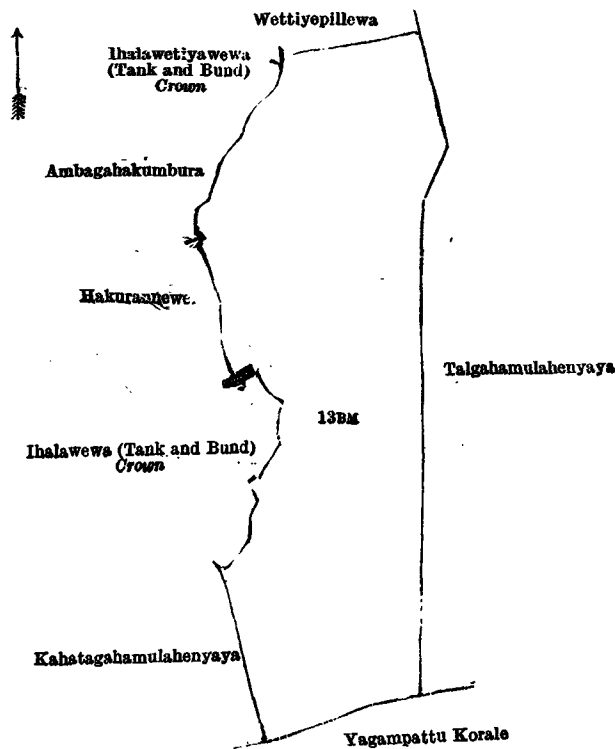
In the matter of the land commonly called or known as Ehatugamulahena, Diulgamulahena, &c., situate in the village of Bowatta, in the Kinyama korale of the Katugampola hatpattu of the Kurunegala District, in the North-Western Province, and of "The Waste Lands Ordinances of 1897, 1899, 1900, and 1903."

WHEREAS in pursuance of section 1 of the said Ordinances it was duly declared and notified on the 11th day of September, 1914, that if no claim to the land commonly called or known as Ehatugamulahena, Diulgamulahena, &c., situate in the village of Bowatta, in the Kinyama korale of the Katugampola hatpattu of the Kurunegala District, in the North-Western Province, containing in extent 21 acres 1 rood and 21 perches, and shown as lot 13BM in preliminary plan 1,452 and in the annexed diagram, was made to John Murray Davies, Special Officer appointed under section 23 of the said Ordinances, within the period of three months from the date specified in the said notice, such land would be declared to be the property of the Crown, and dealt with on account of the Crown (*vide* Notice No. 5,329) :

And whereas (1) Mahimpitilekamalage Andi Etana, (2) ditto Menu Etana made claim thereto, and Howard Orme Fox, Special Officer appointed under section 28 of the said Ordinances, made due inquiry into such claim, and whereas the said claimants and the aforesaid Howard Orme Fox, Special Officer, with the consent of His Excellency the Governor, came to two agreements in writing dated the 2nd day of November, 1916, and the 3rd day of November, 1916, concerning the said lot 13BM, under section 4, sub-section (1), of the said Ordinances, whereby it was agreed that the said claimants should be declared the purchasers of 12 acres more or less of the said lot 13BM upon payment on or before the 2nd day of February, 1917, to the Government Agent at Kurunegala, or to the Treasury Officer at Chilaw, or to the Settlement Officer, of a sum of Rs. 192, and whereas the said claimants withdrew their claims to the remainder of the said lot 13BM, which forms a portion of lot 13 appearing in the said notice; and whereas it was further agreed that in default of such payment the claims of the said claimants to the said 12 acres more or less in respect of which the said payment was to be made should also be considered to have been withdrawn, and the said portion of land should be declared to be the property of the Crown; and whereas the said claimants have failed to make the said payment by the due date, the said lot 13BM, as more fully described herein below, is declared to be the property of the Crown.

Description of the Land referred to.

The land commonly called or known as Ehatugamulahena, Diulgahamulahena, Kahatagahamulahena, Kongahamulahena, Rukkattanagahamulahena, Dunumadalagahamulahena, situated in the village of Bowatta, in the Kinyama korale of the Katugampola hatpattu of the Kurunegala District, in the North-Western Province, containing in extent 21 acres 1 rood and 21 perches, and shown as lot 13BM in preliminary plan 1,452 and in the annexed diagram; and bounded as follows: on the north by Wettiyepillewa sold to Adikari Mudiyansele Menikhamy and another under the Waste Lands Ordinances; on the east by Talgahamulahenyaya claimed by the Crown and Wannirallage Appuhamy and others; on the south by the boundary of Yagam pattu korale; on the west by Kahatagahamulahenyaya claimed by the Crown and Adikari Mudiyansele Karnis Appu and others, Ihalawewa (tank and bund) to be declared the property of the Crown under the Waste Lands Ordinances, Hakkurannewela claimed by Adikari Mudiyansele Karanis Appu and others, Ambagahakumbura claimed by Adikari Mudiyansele PUNCHIRALA Arachchi and others, Ihalawetiawewa (tank and bund) to be declared the property of the Crown under the Waste Lands Ordinances.



Surveyor-General's Office,
Colombo, January 9, 1918.

Scale of 8 Chains to an Inch.

C. R. LUNDIE,
for Surveyor-General.

March 7, 1918.

J. M. DAVIES,
Special Officer.

Kurunegala S. O. No. 2,200.

Order under Section 4, Sub-section (1), of "The Waste Lands Ordinances of 1897, 1899, 1900, and 1903."

In the matter of the land commonly called or known as Kongahahenyaya, Elahena, &c., situate in the village of Bowatta, in the Kinyama korale of the Katugampola hatpattu of the Kurunegala District, in the North-Western Province, and of "The Waste Lands Ordinances of 1897, 1899, 1900, and 1903."

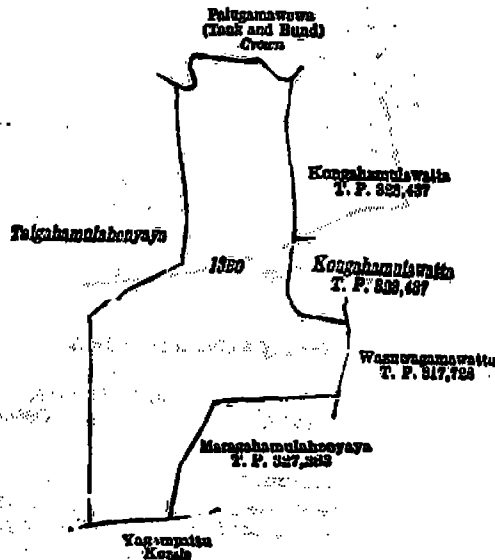
WHEREAS in pursuance of section 1 of the said Ordinances it was duly declared and notified on the 11th day of September, 1914, that if no claim to the land commonly called or known as Kongahahenyaya, Elahena, &c., situate in the village of Bowatta, in the Kinyama korale of the Katugampola hatpattu of the Kurunegala District, in the North-Western Province, containing in extent 13 acres 1 rood and 13 perches, and shown as lot 13Bo in preliminary plan 1,452 and in the annexed diagram, was made to John Murray Davies, Special Officer appointed under section 28 of the said Ordinances, within the period of three months from the date specified in the said notice, such land would be declared the property of the Crown, and dealt with on account of the Crown (*vide* Notice No. 5,329):

And whereas Tenhamy Arachchillage Sittappu made claim thereto, and Howard Orme Fox, Special Officer appointed under section 28 of the said Ordinances, made due inquiry into such claim, and whereas the said claimant and the said Howard Orme Fox, Special Officer, with the consent of His Excellency the Governor, came to an agreement in

writing dated the 3rd day of November, 1916, concerning the said land, under section 4, sub-section (1), of the said Ordinances, whereby it was agreed that the said claimant should be declared, along with Tenhamy Arachchilage Bandirala, the purchasers of the said land upon payment, on or before the 3rd day of February, 1917, to the Government Agent at Kurunegala, or to the Treasury Officer at Chilaw, or to the Settlement Officer, of a sum of Rupees Two-hundred and Thirteen and Cents Thirty only (Rs. 213.30), as the purchase amount of the said land, and whereas the said amount has been duly paid, the said claimant is hereby, in pursuance of the agreement aforesaid, declared along with the said Tenhamy Arachchilage Bandirala, to be the purchasers of the said land, as more fully described herein below.

Description of the Land referred to.

The land commonly called or known as Kongahanyaya, Elaheha, Morogahamulabena, Kuratiyawahena, and Ambawattahena, situated in the village of Bowatta, in the Kinyama korale of the Katugampola hatpattu of the Kurunegala District, in the North-Western Province, containing in extent 13 acres 1 rood and 13 perches, and shown as lot 1380 in preliminary plan 1,452 and in the annexed diagram, and bounded as follows: on the north by Palugamawewa (tank and bund) sold by the Crown (T. P. 323,437), on the east by Kongahamulawatta sold by the Crown (T. P. 323,437), Wawuwagamawatta sold by the Crown (T. P. 317,728), Maragahamulahanayaya sold by the Crown (T. P. 327,383); on the south by the boundary of Yagampattu korale; on the west by Talgahamulahanayaya claimed by the Crown and Wannirallage Appuhamy and others.



Surveyor-General's Office,
Colombo, January 9, 1918.

Scale of 8 Chains to an Inch.

C. R. LUNDIE,
for Surveyor-General.

March 7, 1918.

J. M. DAVIES,
Special Officer.

Kurunegala S. O. No. 2,201.

Order under Section 4, Sub-section (1), of "The Waste Lands Ordinances of 1897, 1899, 1900, and 1903."

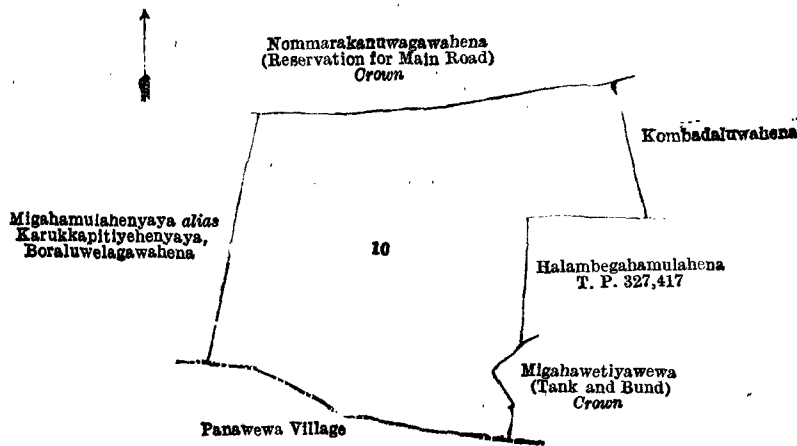
In the matter of the land commonly called or known as Nonmarakunuwagawahena, Towallehena, Lotogahahena, situate in the village of Bowatta, in the Kinyama korale of the Katugampola hatpattu of the Kurunegala District, in the North-Western Province, and of "The Waste Lands Ordinances of 1897, 1899, 1900, and 1903."

WHEREAS in pursuance of section 1 of the said Ordinances it was duly declared and notified on the 11th day of September, 1914, that if no claim to the land commonly called or known as Nonmarakunuwagawahena, Towallehena, Lotogahahena, situate in the village of Bowatta, in the Kinyama korale of the Katugampola hatpattu of the Kurunegala District, in the North-Western Province, containing in extent 17 acres 2 roods and 23 perches, and shown as lot 10 in preliminary plan 1,452 and in the annexed diagram, was made to John Murray Davies, Special Officer appointed under section 28 of the said Ordinances, within the period of three months from the date specified in the said notice, such land would be declared the property of the Crown, and dealt with on account of the Crown (side Notice No. 5,329):

And whereas (1) Adikari Mudiyanselage Kalahamy, (2) ditto Panchirala, (3) ditto Kiri Banda (minor), (4) ditto Malhamy (minor), (5) ditto Gunamalhamy (minor), (6) ditto Kiri Bandappuhamy, (7) ditto Appuhamy (minor), (8) ditto Horat Sinno, (9) ditto Appu Sinno (minor), and (10) ditto Panchihamy made claim thereto, and Howard Orme Fox, Special Officer appointed under section 28 of the said Ordinances, made due inquiry into such claim, and whereas the said 1st, 2nd, and 10th claimants, Adikari Mudiyanselage Ranhamy as duly appointed representative of the said 3rd, 4th, and 5th claimants (minors), the said 6th claimant on behalf of himself and as duly appointed representative of the said 7th claimant (minor), and the said 8th claimant on behalf of himself and as duly appointed representative of the said 9th claimant (minor), and the said Howard Orme Fox, Special Officer, with the consent of His Excellency the Governor, came to an agreement in writing dated the 2nd day of November, 1916, concerning the said land, under section 4, sub-section (1), of the said Ordinances, whereby it was agreed that the said 2nd, 6th, and 7th claimants, and Adikari Mudiyanselage Ranhamy should be declared the purchasers of the said land, in the proportion of $\frac{1}{3}$ to the said 2nd claimant, $\frac{1}{3}$ to the said 6th and 7th claimants together, and $\frac{1}{3}$ to the said Adikari Mudiyanselage Ranhamy, upon payment on or before the 2nd day of February, 1917, to the Government Agent at Kurunegala, or to the Treasury Officer at Chilaw, or to the Settlement Officer, of a sum of Rupees Two-hundred and Eighty-two and Cents Twenty only (Rs. 282.20), as the purchase amount of the said land, and whereas the said amount has been duly paid, the said 2nd, 6th, and 7th claimants and the said Adikari Mudiyanselage Ranhamy are hereby, in pursuance of the agreement aforesaid, declared to be the purchasers in the above-mentioned proportions, of the said land, as more fully described herein below.

Description of the Land referred to.

The land commonly called or known as Nommarakanuwagawahena, Tawallehena, Lolugahahena, situated in the village of Bowatta, in the Kinigama korale of the Katugampola hatpattu of the Kurunegala District, in the North-Western Province, containing in extent 17 acres 2 roods and 22 perches, and shown as lot 10 in preliminary plan 1452 and in the annexed diagram; and bounded as follows: on the north by Nommarakanuwagawahena (reservation for minor road) to be declared the property of the Crown under the Waste Lands Ordinances; on the east by Kombadaluwahena sold to Lokuge Don Charles Weerasingha Appuhamy and others under the Waste Lands Ordinances, Halambegahamulahena sold by the Crown (T. P. 327,417), Migahawetiawewa (tank and bund) to be declared the property of the Crown under the Waste Lands Ordinances; on the south by the village limit of Panawewa; on the west by Migahamulahenyaya *alias* Karukkapitiyehenyaya, Boraluwelagawahena sold to Panawewa Korallage Menikrala and others under the Waste Lands Ordinances.



Surveyor-General's Office,
Colombo, January 9, 1918.

Scale of 8 Chains to an Inch.

C. R. LUNDIE,
for Surveyor-General.

March 7, 1918.

J. M. DAVIES,
Special Officer.

Kurunegala S. O. No. 2,202.

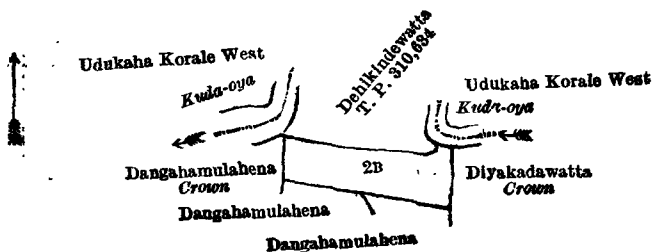
Order under Section 2 of "The Waste Lands Ordinances of 1897, 1899, 1900, and 1903," declaring Land to be Crown Property.

In the matter of the land commonly called or known as Madangahamulahena, situate in the village of Nungomuwa, in the Udukaha korale east of the Dambadeni hatpattu of the Kurunegala District, in the North-Western Province, and of "The Waste Lands Ordinances of 1897, 1899, 1900, and 1903."

THE notice required by section 1 of "The Waste Lands Ordinances of 1897, 1899, 1900, and 1903," having been duly published in manner prescribed by that section in respect of the above-named land (*vide* Notice No. 6,691), and no claim having been made to the said land or to any interest therein within the period of three months from the date specified in the said notice, I, Norman Albert Hampton, Special Officer appointed under section 28 of the said Ordinances, under and by virtue of the powers vested in me in that behalf by section 2 of the said Ordinances, do hereby on this 4th day of May, 1918, order and declare that the said land, as more fully described herein below, situate in the village of Nungomuwa, in the Udukaha korale east of the Dambadeni hatpattu of the Kurunegala District, in the North-Western Province, and shown as lot 2B in preliminary plan 420 and in the annexed diagram, and containing in extent 1 acre 1 rood and 1 perch, is the property of the Crown.

Description of the Land referred to.

The land commonly called or known as Madangahamulahena, situated in the village of Nungomuwa, in Udukaha korale east of the Dambadeni hatpattu of the Kurunegala District, in the North-Western Province, containing in extent 1 acre 1 rood and 1 perch, and shown as lot 2B in preliminary plan 420 and in the annexed diagram; and bounded as follows: on the north by the Kuda-oya, Dehikindewatta (T. P. 310,634), and the Kuda-oya (the boundary of Udukaha korale west); on the east by Diyakadawatta belonging to the Crown; on the south by Dangahamulahena declared to be the property of the Crown under the Waste Lands Ordinances in D. C., Kurunegala, 6,506; on the west by Dangahamulahena declared to be the property of the Crown under the Waste Lands Ordinances.



Surveyor-General's Office,
Colombo, April 19, 1918.

Scale of 8 Chains to an Inch.

C. R. LUNDIE,
for Surveyor-General.

May 4, 1918.

N. A. HAMPTON,
Special Officer.

Kurunegala S. O. No. 2,203.**Order under Section 4, Sub-section (1), of "The Waste Lands Ordinances of 1897, 1899, 1900, and 1903,"
declaring Land to be Crown Property.**

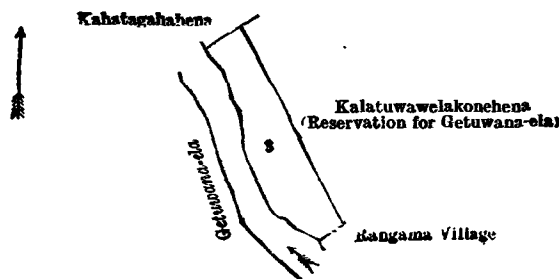
In the matter of the land commonly called or known as reservation for Getuwana-ela, situate in the village of Pahala Waraddena, in the Mahagalboda Megoda korale of the Weudawili hatpattu of the Kurunegala District, in the North-Western Province, and of "The Waste Lands Ordinances of 1897, 1899, 1900, and 1903."

WHEREAS in pursuance of section 1 of the said Ordinances it was duly notified on the 26th day of October, 1917, that if no claim to the land commonly called or known as reservation for Getuwana-ela, situate in the village of Pahala Waraddena, in the Mahagalboda Megoda korale of the Weudawili hatpattu of the Kurunegala District, in the North-Western Province, containing in extent 1 rood and 33 perches, and shown as lot 3 in preliminary plan 4,582 and in the annexed diagram, was made to John Murray Davies, Special Officer appointed under section 28 of the said Ordinances, within the period of three months from the date specified in such notice, such land would be declared the property of the Crown, and dealt with on account of the Crown (*vide* Notice No. 6,625) :

And whereas Vincent Ignatius Vendus Gomes made claim thereto, and whereas the said claimant has withdrawn his claim to the said lot 3, I, John Murray Davies, the aforesaid Special Officer, under and by virtue of the powers vested in me in that behalf by section 4 of the said Ordinances, do hereby on this 2nd day of May, 1918, order and declare, under section 4, sub-section (1), of the said Ordinances, that the said land, as more fully described herein below, is the property of the Crown.

Description of the Land referred to.

The land commonly called or known as reservation for Getuwana-ela, situated in the village of Pahala Waraddena, in the Mahagalboda Megoda korale of the Weudawili hatpattu of the Kurunegala District, in the North-Western Province, containing in extent 1 rood and 33 perches, and shown as lot 3 in preliminary plan 4,582 and in the annexed diagram ; and bounded as follows : on the north by Kahatagahahena claimed by Bandi Memika ; on the east by Kalatuwawelakonehena (reservation for Getuwana-ela) claimed by V. I. V. Gomis ; on the south by the village limit of Rangama ; on the west by the Getuwana-ela.



Surveyor-General's Office,
Colombo, August 7, 1917.

Scale of 4 Chains to an Inch.

A. H. G. DAWSON,
for Surveyor-General.

May 2, 1918.

J. M. DAVIES,
Special Officer.

Kurunegala S. O. No. 2,204.**Order under Section 2 of "The Waste Lands Ordinances of 1897, 1899, 1900, and 1903,"
declaring Lands to be Crown Property.**

In the matter of the lands commonly called or known as Paragahamulahena, Tippolahena, &c., situate in the village of Galahitiyawa, in the Yatikaha korale south of the Katugampola hatpattu of the Kurunegala District, in the North-Western Province, and of "The Waste Lands Ordinances of 1897, 1899, 1900, and 1903."

THE notice required by section 1 of "The Waste Lands Ordinances of 1897, 1899, 1900, and 1903," having been duly published in manner prescribed by that section in respect of the above-named lands (*vide* Notice No. 6,732), and no claim having been made to the said lands or to any interest therein within the period of three months from the date specified in the said notice I, Norman Albert Hampton, Special Officer appointed under section 28 of the said Ordinances, under and by virtue of the powers vested in me in that behalf by section 2 of the said Ordinances, do hereby on this 9th day of May, 1918, order and declare that the said lands, as more fully described herein below, situate in the village of Galahitiyawa, in the Yatikaha korale south of the Katugampola hatpattu of the Kurunegala District, in the North-Western Province, and shown as lots 15G, 20W, 20AD, 20AG, and 26A in preliminary plan 975 and in the annexed diagrams, and containing in extent 11 acres 1 rood and 9 perches, are the property of the Crown.

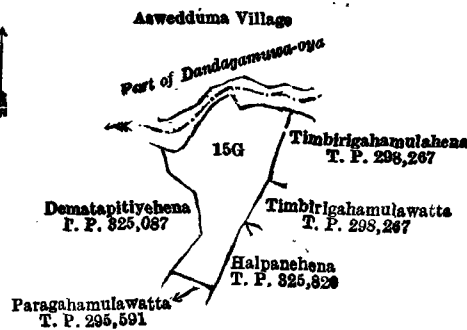
Description of the Lands referred to.

The following lots situated in the village of Galahitiyawa, in the Yatikaha korale south of the Katugampola hatpattu of the Kurunegala District, in the North-Western Province, as described in the annexed diagrams :—

I.—Preliminary plan 975.

Lot.	Name of Land.	Extent, A. R. P.
15G	Paragahamulahena	2 0 24

and bounded as follows : on the north by part of Dandagamuwa-oya (village limit of Aswedduma) ; on the east by Timbirigahamulahena sold by the Crown (T. P. 298,267), Timbirigahamulawatta sold by the Crown (T. P. 298,267), Halpanehena sold by the Crown (T. P. 325,820) ; on the south by Paragahamulawatta sold by the Crown (T. P. 295,591) ; on the west by Dematapitiyehena sold by the Crown (T. P. 325,087).



Surveyor-General's Office,
Colombo, November 5, 1917.

Scale of 8 Chains to an Inch.

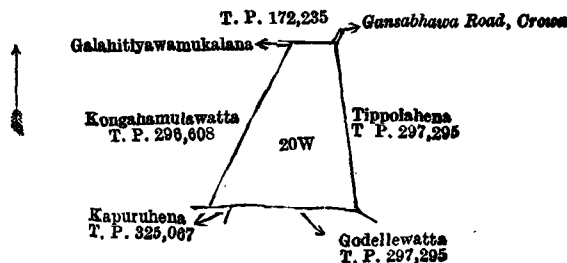
C. R. LUNDIE,
for Surveyor-General.

II.—Preliminary plan 975.

Lot.	Name of Land.
20w	Tippolahena

Extent, A. B. P.
2 3 10

and bounded as follows: on the north by T. P. 172,235, Gansabhawa road declared to be the property of the Crown under the Waste Lands Ordinances; on the east by Tippolahena sold by the Crown (T. P. 297,295); on the south by Godellewatta sold by the Crown (T. P. 297,295), Kapuruhena sold by the Crown (T. P. 325,067); on the west by Kongahamulawatta sold by the Crown (T. P. 296,608), Galahitiyawamukalana claimed by L. S. F. Karunatileke.



Surveyor-General's Office,
Colombo, November 5, 1917.

Scale of 8 Chains to an Inch.

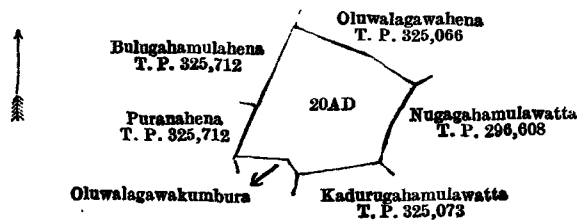
C. R. LUNDIE,
for Surveyor-General.

III.—Preliminary plan 975.

Lot.	Name of Land.
20AD	Kahatagahamulahena

Extent, A. B. P.
2 3 7

and bounded as follows: on the north by Oluwalagawahena sold by the Crown (T. P. 325,066); on the east by Nugagahamulawatta sold by the Crown (T. P. 296,608); on the south by Kadurugahamulawatta sold by the Crown (T. P. 325,073), Oluwalagawakumbura claimed by Atapattu Herat Mudiyansele Mudalihamy, Arachchi; on the west by Puranahena sold by the Crown (T. P. 325,712), Bulugahamulahena sold by the Crown (T. P. 325,712).



Surveyor-General's Office,
Colombo, November 5, 1917.

Scale of 8 Chains to an Inch.

C. R. LUNDIE,
for Surveyor-General.

IV.—Preliminary plan 975.

Lot.	Name of Land.
20AG	Galahitiyakumburepillewa

Extent, A. B. P.
0 2 1

and bounded as follows: on the north by Talagahamulahena sold by the Crown, Galahitiyakumbura claimed by Herat Mudiyansele Herathamy; on the east by Galahitiyakumbura claimed by Herat Mudiyansele Herathamy; on the south by Hammolawa-oya (part) (village limit of Hammolawa, boundary of Katugampola korale); on the west by Hammolawa-oya (part) (village limit of Hammolawa, boundary of Katugampola korale), Talagahamulahena sold by the Crown.



Surveyor-General's Office,
Colombo, November 5, 1917.

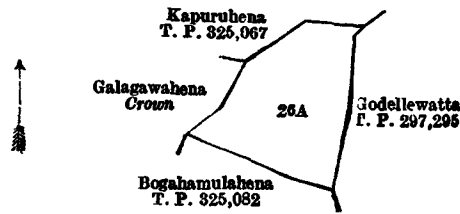
Scale of 8 Chains to an Inch.

C. R. LUNDIE,
for Surveyor-General.

V.—Preliminary plan 975.

Lot.	Name of Land.	Extent, A. R. P.
26A	Bulugamahulahena	3 0 7

and bounded as follows: on the north by Kapuruhena sold by the Crown (T. P. 325,067); on the east by Godellewatta sold by the Crown (T. P. 297,295); on the south by Bogamahulahena sold by the Crown (T. P. 325,082); on the west by Galagawahena belonging to the Crown, Kapuruhena sold by the Crown (T. P. 325,067).



Surveyor-General's Office,
Colombo, November 5, 1917.

Scale of 8 Chains to an Inch.

C. R. LUNDIE,
for Surveyor-General.

May 9, 1918.

N. A. HAMPTON,
Special Officer.

Kurunegala S. O. No. 2,205.

**Order under Section 4, Sub-section (1), of "The Waste Lands Ordinances of 1897, 1899, 1900, and 1903,"
declaring Lands to be Crown Property.**

In the matter of the lands commonly called or known as Kahagollehenyaya (path and reservation) and Boralkadahena (reservation for path), situate in the village of Pilessa, in the Gandahaye korale of the Weudawili hatpattu of the Kurunegala District, in the North-Western Province, and of "The Waste Lands Ordinances of 1897, 1899, 1900, and 1903."

WHEREAS in pursuance of section 1 of the said Ordinances it was duly notified on the 3rd day of August, 1917, that if no claim to the lands commonly called or known as Kahagollehenyaya (path and reservation) and Boralkadahena (reservation for path), situate in the village of Pilessa, in the Gandahaye korale of the Weudawili hatpattu of the Kurunegala District, in the North-Western Province, containing in extent 2 roods, and shown as lots 4 and 5 in advance extract No. 1 of preliminary plan 53 and in the annexed diagrams, was made to John Murray Davies, Special Officer appointed under section 28 of the said Ordinances, within the period of three months from the date specified in such notice, such lands would be declared the property of the Crown, and dealt with on account of the Crown (*vide* Notice No. 6,475):

And whereas (1) Tenne William Maralande, (2) Malwattaralage Don Carolis Jayawardena, (3) Maralanda Punchi Kumarihami *alias* Mrs. T. B. Katupitiya, (4) Heen Banda Maralande, and (5) Mutu Banda Wijekoon Ganegoda, as administrator of the estate of the late Maralande Tikiri Kumarihamy, made claim to the above-mentioned lots 4 and 5; and whereas the said 1st and 5th claimants by an agreement dated the 12th day of January, 1918, the said 2nd claimant by an agreement dated the 16th day of January, 1918, and the said 3rd claimant by an agreement dated the 12th day of January, 1918, in consideration of the said 1st and 3rd claimants, and the said 5th claimant, as administrator of the estate of the late Maralande Tikiri Kumarihamy, being declared the purchasers of lots 1, 2, and 3 in advance extract No. 1 of block survey preliminary plan 53, for a sum of Rs. 1,351, withdrew claim to the said lots 4 and 5; and whereas the said 4th claimant has withdrawn his claim to the said lots 4 and 5, I, John Murray Davies, the aforesaid Special Officer, under and by virtue of the powers vested in me in that behalf by section 4 of the said Ordinances, do hereby on this 9th day of May, 1918, order and declare, under section 4, sub-section (1), of the said Ordinances, that the said lands, as more fully described herein below, are the property of the Crown.

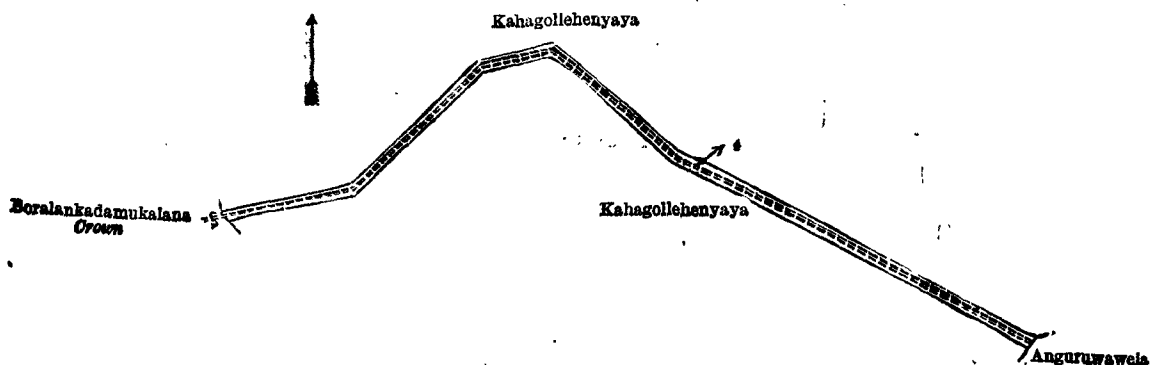
Description of the Lands referred to.

The following lots situated in the village of Pilessa, in the Gandahaye korale of the Weudawili hatpattu of the Kurunegala District, in the North-Western Province, as described in the annexed diagrams:—

I.—Preliminary plan 53 (advance extract No. 1).

Lot.	Name of Land.	Extent, A. R. P.
4	Kahagollehenyaya (path and reservation)	0 1 29

and bounded as follows: on the north by Kahagollehenyaya sold to Tenne William Maralanda, President, Village Tribunal, and others under the Waste Lands Ordinances; on the east by Kahagollehenyaya sold to Tenne William Maralanda, President, Village Tribunal, and others under the Waste Lands Ordinances, Anguruwawela claimed by Mr. Maralanda; on the south by Kahagollehenyaya sold to Tenne William Maralanda, President, Village Tribunal, and others under the Waste Lands Ordinances; on the west by Boralkadamukalana belonging to the Crown, Kahagollehenyaya sold to Tenne William Maralanda, President, Village Tribunal, and others under the Waste Lands Ordinances.



Surveyor-General's Office,
Colombo, April 18, 1918.

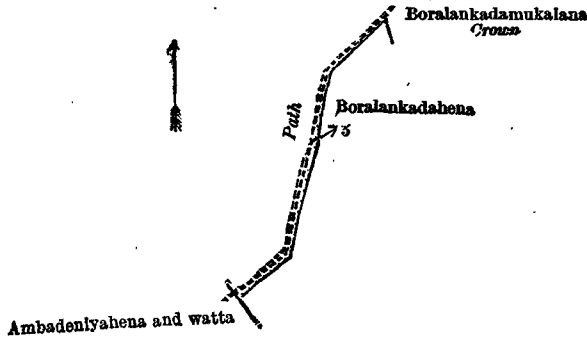
Scale of 4 Chains to an Inch.

C. R. LUNDIE,
for Surveyor-General.

II.—Preliminary plan 53 (advance extract No. 1).

Lot.	Name of Land.	Extent, A. R. P.
5	Boralankadahena (reservation for path)	0 0 11

and bounded as follows: on the north by a path; on the east by Boralankadamukalana belonging to Crown, Boralankadahena sold to Tenne William Maralanda, President, Village Tribunal, and others under the Waste Lands Ordinances; on the south by Boralankadahena sold to Tenne William Maralanda, President, Village Tribunal, and others under the Waste Lands Ordinances, Ambadeniyahena and watta claimed by Ukku Menika; on the west by a path.



Surveyor-General's Office,
Colombo, April 18, 1918.

Scale of 4 Chains to an Inch.

C. R. LUNDIE,
for Surveyor-General.

J. M. DAVIES,
Special Officer.
May 9, 1918.

Kurunegala S. O. No. 2,206.

Order under Section 4, Sub-section (1), of "The Waste Lands Ordinances of 1897, 1899, 1900, and 1903," admitting Lands to be Private Property.

In the matter of the lands commonly called or known as Mahawelahena and Anadapuhena, situate in the village of Yakadapotta, in the Baladora korale of the Dewamedhi hatpattu of the Kurunegala District, in the North-Western Province, and of "The Waste Lands Ordinances of 1897, 1899, 1900, and 1903."

WHEREAS in pursuance of section 1 of the said Ordinances it was duly notified on the 16th day of March 1917, that if no claim to the lands commonly called or known as Mahawelahena and Anadapuhena, situate in the village of Yakadapotta, in the Baladora korale of the Dewamedhi hatpattu of the Kurunegala District, in the North-Western Province, containing in extent 6 acres and 24 perches, and shown as lots 24A and 30 in preliminary plan 1,573 and in the annexed diagram, was made to John Murray Davies, Special Officer appointed under section 28 of the said Ordinances, within the period of three months from the date specified in such notice, such lands would be declared the property of the Crown, and dealt with on account of the Crown (*vide* Notice No. 6,249):

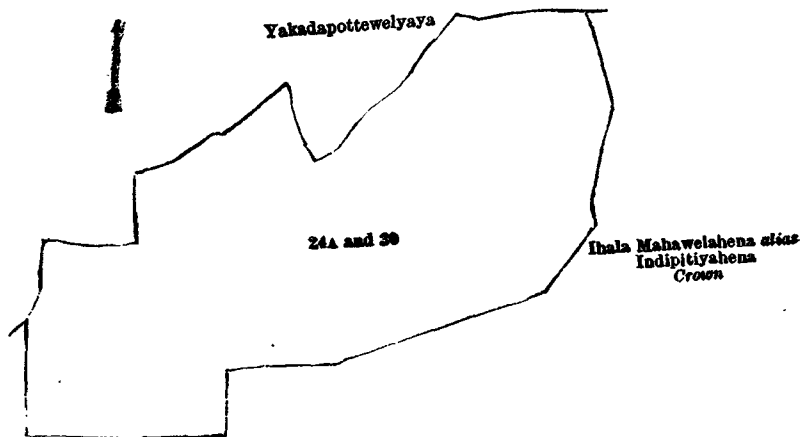
And whereas (1) Ratnayaka Mudiyansele Yahapathamy Arachchi, (2) ditto Punchirala Arachehi, (3) ditto Kapuruhamy, (4) ditto Kaluhamy made claim thereto, and Thomas Graham Willett and I, John Murray Davies, Special Officers appointed under section 28 of the said Ordinances, made due inquiry into such claim, I, do hereby admit the claim of the said claimants to the said lands, as more fully described herein below, under section 4, sub-section (1), of the said Ordinances.

Description of the Lands referred to.

The following lots situated in the village of Yakadapotta, in the Baladora korale of the Dewamedhi hatpattu of the Kurunegala District, in the North-Western Province, as described in the annexed diagram:—

Lot.	Name of Land.	Preliminary plan 1,573.	Extent, A. R. P.
24A	Mahawelahena	2 1 6
30	Anadapuhena	3 3 18
			6 0 24

and bounded as follows: on the north by Yakdapottewelyaya claimed by Arachchilage Kiri Banda and others; on the east and south by Ihala Mahawelahena *alias* Indipitiyahena to be declared the property of the Crown under the Waste Lands Ordinances; on the west by Ihalamahawelahena *alias* Indipitiyahena to be declared the property of the Crown under the Waste Lands Ordinances, Yakdapottewelyaya claimed by Arachchilage Kiri Banda and others.



Surveyor-General's Office,
Colombo, April 15, 1918.

Scale of 4 Chains to an Inch.

C. R. LUNDIE,
for Surveyor-General.

J. M. DAVIES,
Special Officer.
May 7, 1918.

Kurunegala S. O. No. 2,207.

Order under Section 4. Sub-section (1), of "The Waste Lands Ordinances of 1897, 1899, 1900, and 1903,"
declaring Land to be Crown Property.

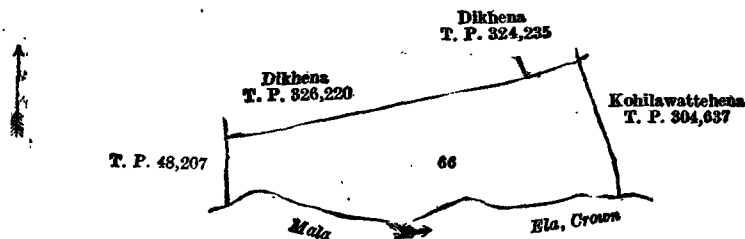
In the matter of the land commonly called or known as Dikhena, situate in the village of Gonagala, in the Gannawa korale of the Weudawili hatpattu of the Kurunegala District, in the North-Western Province, and of "The Waste Lands Ordinances of 1897, 1899, 1900, and 1903."

WHEREAS in pursuance of section 1 of the said Ordinances it was duly declared and notified on the 18th day of May, 1917, that if no claim to the said land commonly called or known as Dikhena, situate in the village of Gonagala, in the Gannawa korale of the Weudawili hatpattu of the Kurunegala District, in the North-Western Province, containing in extent 1 acre 2 roods and 34 perches, and shown as lot 66 in preliminary plan 1,516 and in the annexed diagram, was made to Norman Albert Hampton, Special Officer appointed under section 28 of the said Ordinances, within the period of three months from the date specified in the said notice, such land would be declared to be the property of the Crown (*vide* Notice No. 6,336):

And whereas (1) Herat Mudiyansele Punchi Banda made claim thereto, and I, Norman Albert Hampton, Special Officer appointed under section 28 of the said Ordinances, made due inquiry into such claim, and whereas the said claimant and I came to an agreement in writing dated the 29th day of September, 1917, concerning the said land, under section 4, sub-section (1), of the said Ordinances, whereby it was agreed that the said claimant and one Herat Mudiyansele Tikiri Banda should be declared the purchasers of the said land upon payment by the said claimant, on or before the 4th day of January, 1918, to the Government Agent at Kurunegala, or to the Settlement Officer, of a sum of Rupees Twenty-eight only (Rs. 28), as the purchase amount of the said land; and whereas it was further agreed by the said agreement that in default of such payment the claim of the said claimant to the said land in respect of which the said payment was to be made should be considered to have been withdrawn, and the said land should be declared to be the property of the Crown; and whereas the said claimant has failed to make the said payment by the due date, the said land, as more fully described herein below, is declared to be the property of the Crown.

Description of the Land referred to.

The land commonly called or known as Dikhena, situated in the village of Gonagala, in the Gannawa korale of the Weudawili hatpattu of the Kurunegala District, in the North-Western Province, containing in extent 1 acre 2 roods and 34 perches and shown as lot 66 in preliminary plan 1,516 and in the annexed diagram; and bounded as follows: on the north by Dikhena sold by the Crown (T. P. 326,220), Dikhena sold by the Crown (T. P. 324,235); on the east by Kohilawattehena sold by the Crown (T. P. 304,637); on the south by the Mala-ela to be declared the property of the Crown under the Waste Lands Ordinances; on the west by T. P. 48,207.



Surveyor-General's Office,
Colombo, March 13, 1918.

Scale of 4 Chains to an Inch.

C. R. LUNDIE,
for Surveyor-General.

N. A. HAMPTON,
Special Officer.

April 16, 1918.

Kurunegala S. O. No. 2,208.

Order under Section 2 of "The Waste Lands Ordinances of 1897, 1899, 1900, and 1903,"
declaring Land to be Crown Property.

In the matter of the land commonly called or known as Ihalamahawelahena *alias* Indipitiyahena, situate in the village of Yakadapotta, in the Baladora korale of the Dewamedhi hatpattu of the Kurunegala District, in the North-Western Province, and of "The Waste Lands Ordinances of 1897, 1899, 1900, and 1903."

THE notice required by section 1 of "The Waste Lands Ordinances of 1897, 1899, 1900, and 1903," having been duly published in manner prescribed by that section in respect of the above-named land (*vide* Notice No. 6,249), and no claim having been made to the said land or to any interest therein within the period of three months from the date specified in the said notice, I, John Murray Davies, Special Officer appointed under section 28 of the said Ordinances, under and by virtue of the powers vested in me in that behalf by section 2 of the said Ordinances, do hereby on this 7th day of May, 1918, order and declare that the said land, as more fully described herein below, situate in the village of Yakadapotta, in the Baladora korale of the Dewamedhi hatpattu of the Kurunegala District, in the North-Western Province, and shown as lot 24 in preliminary plan 1,573 and in the annexed diagram, and containing in extent 55 acres 3 roods and 9 perches, is the property of the Crown.

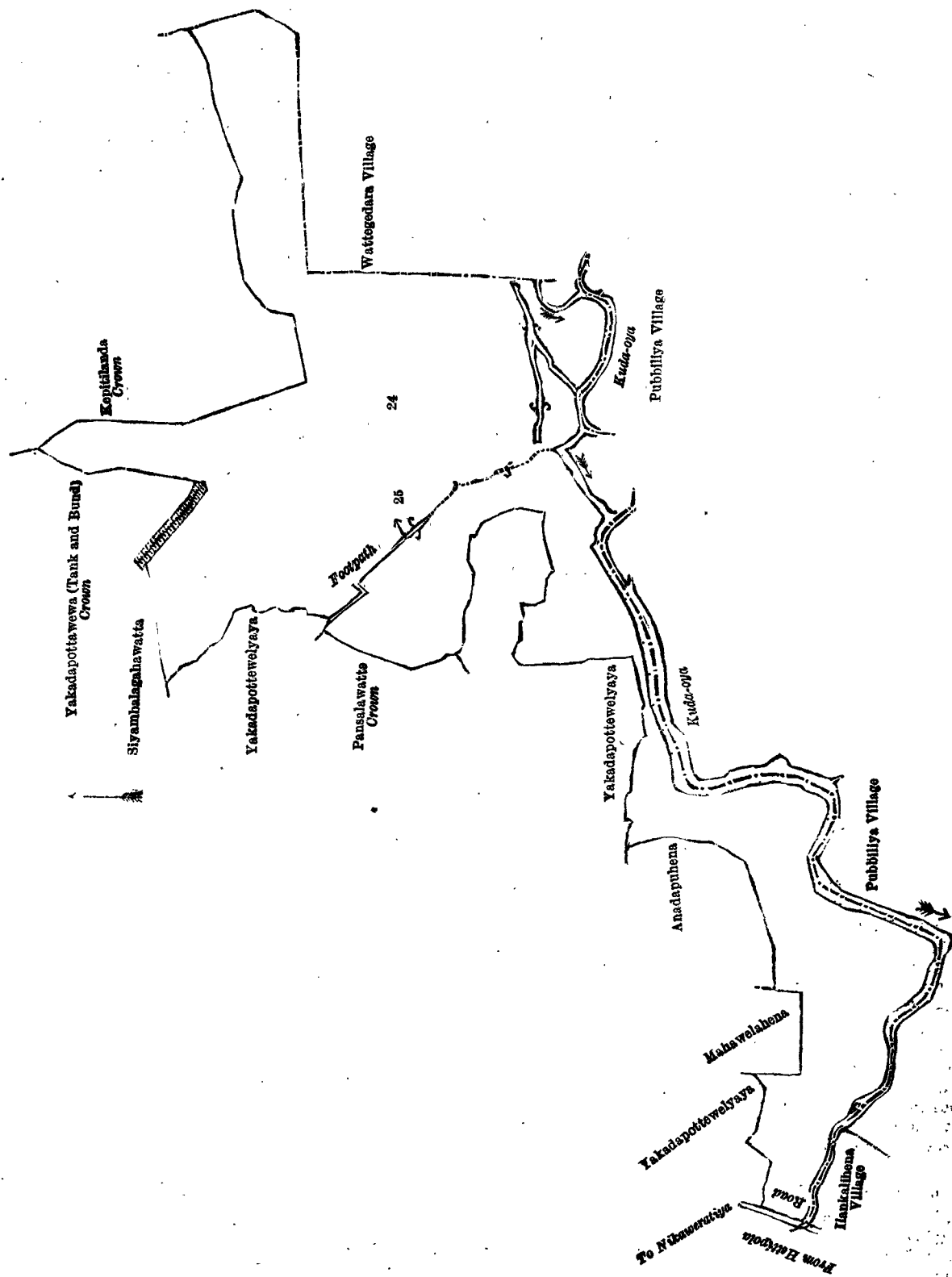
Description of the Land referred to.

The land commonly called or known as Ihalamahawelahena *alias* Indipitiyahena, situated in the village of Yakadapotta, in the Baladora korale of the Dewamedhi hatpattu of the Kurunegala District, in the North-Western Province, containing in extent 55 acres 3 roods and 9 perches, and shown as lot 24 in preliminary plan 1,573 and in the annexed diagram; and bounded as follows: on the north by Siyambalagahawatta claimed by Arachchilage Kiri Banda and others, Yakadapottawewa (tank and bund) declared to be the property of the Crown under the Waste Lands Ordinances, Kepitilanda declared to be the property of the Crown under the Waste Lands Ordinances; on the east by the village limit of Wattedera, the Kuda-oya; on the south by the Kuda-oya (the village limits of Pabbiliya and Ilankeliyehena); on the west by a road from Hettipola to Nikaweratiya, Yakadapotewelyaya claimed by Arachchilage Kiri Banda and others, Mahawelahena to be declared the property of Ratnayaka Mudiyansele Yahapathamy Arachchi and others under the Waste Lands Ordinances, Anadapuhenaa to be declared the property of Ratnayaka Mudiyansele Yahapathamy Arachchi and others under the Waste Lands Ordinances, Yakadapotewelyaya claimed by Arachchilage Kiri Banda and others, Pansalawatta declared to be the property of the Crown under the Waste Lands Ordinances, Yakadapottewelyaya claimed by Arachchilage Kiri Banda and others.

NOTE.—The following lot lying within the above boundaries is excluded from this order, and its extent of 21 perche is not included in the acreage of 55 acres 3 roods and 9 perches given above :—

Preliminary plan 1,573.

Lot.	Footpath	Name of Land.	Extent, A. R. P.
25			0 0 21



Surveyor-General's Office,
Colombo, April 15, 1918.

Scale of 8 Chains to an Inch.

C. R. LUNDE,
for Surveyor-General.

May 7, 1918.

J. M. DAVIES,
Special Officer.

Kurunegala S. O. No. 2,209.**Order under Section 2 of "The Waste Lands Ordinances of 1897, 1899, 1900, and 1903,"
declaring Land to be Crown Property.**

In the matter of the land commonly called or known as Dikwelewattchena, situate in the village of Dikwela, in the Yatikaha korale south of the Katugampola hatpattu of the Kurunegala District, in the North-Western Province, and of "The Waste Lands Ordinances of 1897, 1899, 1900, and 1903."

THE notice required by section 1 of "The Waste Lands Ordinances of 1897, 1899, 1900, and 1903," having been duly published in manner prescribed by that section in respect of the above-named land (*vide* Notice No. 6,744), and no claim having been made to the said land or to any interest therein within the period of three months from the date specified in the said notice, I, Norman Albert Hampton, Special Officer appointed under section 28 of the said Ordinances, under and by virtue of the powers vested in me in that behalf by section 2 of the said Ordinances, do hereby on this 6th day of May, 1918, order and declare that the said land, as more fully described herein below, situate in the village of Dikwela, in the Yatikaha korale south of the Katugampola hatpattu of the Kurunegala District, in the North-Western Province, and shown as lot 7q in preliminary plan 968 and in the annexed diagram, and containing in extent 1 acre 1 rood and 12 perches, is the property of the Crown.

Description of the Land referred to

The land commonly called or known as Dikwelewattchena, situated in the village of Dikwela, in the Yatikaha korale south of the Katugampola hatpattu of the Kurunegala District, in the North-Western Province, containing in extent 1 acre 1 rood and 12 perches, and shown as lot 7q in preliminary plan 968 and in the annexed diagram; and bounded as follows: on the north by Wekandewatta claimed by Basnaikē Mudiānselāge Kiri Banda, Vidane; on the east by the village limit of Narangalla; on the south by Galgegawawatta sold by the Crown (T. P. 305,621); on the west by Amukotuwewatta claimed by Basnaikē Mudiānselāge Dingiri Banda, Wekandewatta claimed by Basnaikē Mudiānselāge Kiri Banda, Vidane.



Surveyor-General's Office,
Colombo, November 28, 1917.

Scale of 8 Chains to an Inch.

C. R. LUNDIE,
for Surveyor-General.

May 6, 1918.

N. A. HAMPTON,
Special Officer.

Kurunegala S. O. No. 2,210.**Order under Section 2 of "The Waste Lands Ordinances of 1897, 1899, 1900, and 1903,"
declaring Lands to be Crown Property.**

In the matter of the lands commonly called or known as road, Mala-ela (stream), &c., situate in the village of Gonagala, in the Gannawa korale of the Weudawili hatpattu of the Kurunegala District, in the North-Western Province, and of "The Waste Lands Ordinances of 1897, 1899, 1900, and 1903."

THE notice required by section 1 of "The Waste Lands Ordinances of 1897, 1899, 1900, and 1903," having been duly published in manner prescribed by that section in respect of the above-named lands (*vide* Notice No. 6,336), and no claim having been made to the said lands or to any interest therein within the period of three months from the date specified in the said notice, I, Norman Albert Hampton, Special Officer appointed under section 28 of the said Ordinances, under and by virtue of the powers vested in me in that behalf by section 2 of the said Ordinances, do hereby on this 16th day of April, 1918, order and declare that the said lands, as more fully described herein below, situate in the village of Gonagala, in the Gannawa korale of the Weudawili hatpattu of the Kurunegala District, in the North-Western Province, and shown as lots 1, 8, 11, 44, 62, 71, 77, 102, 58, and 74 in preliminary plan 1,516 and in the annexed diagrams, and containing in extent 9 acres 2 roods and 13 perches, are the property of the Crown.

Description of the Lands referred to.

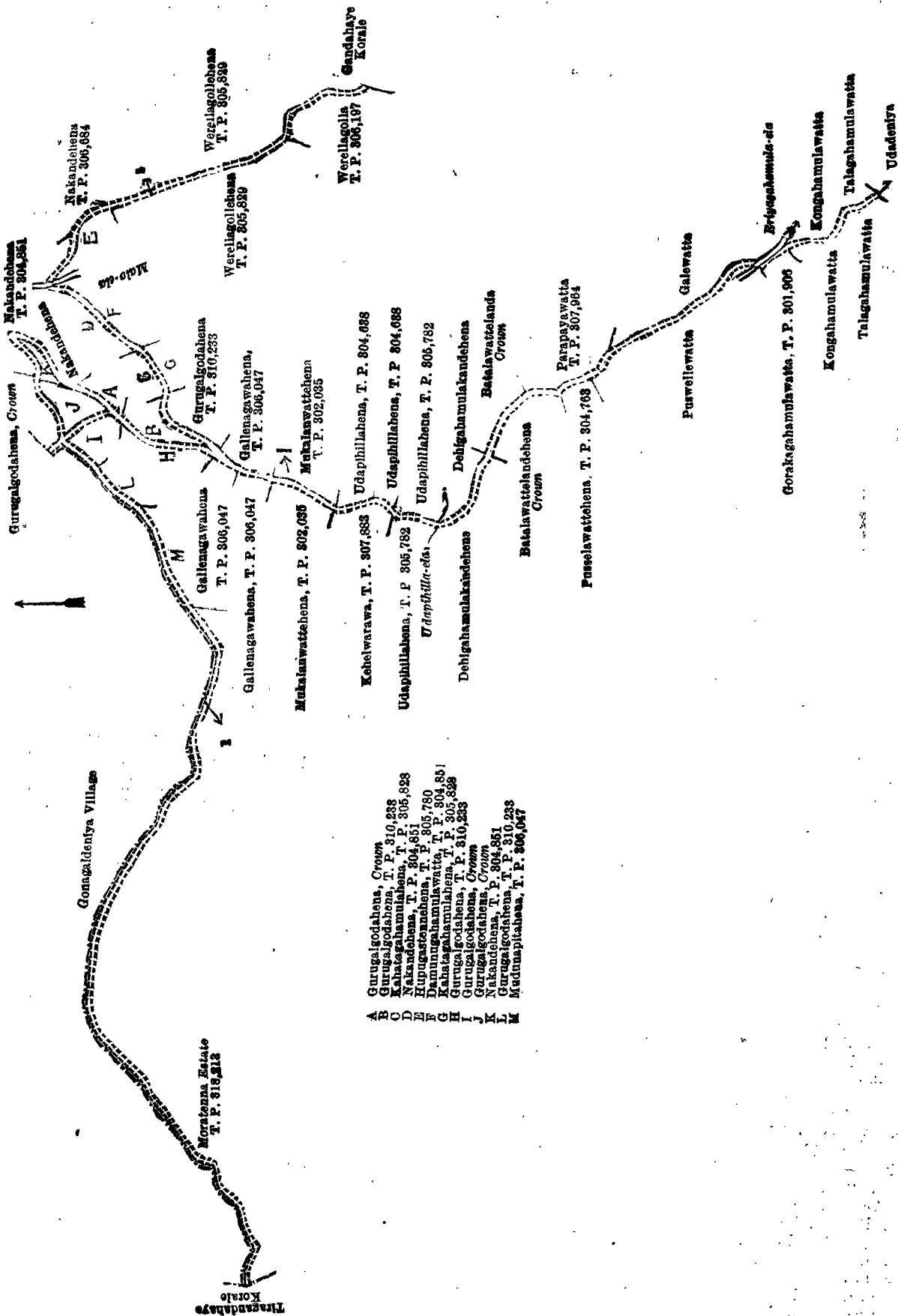
The following lots situated in the village of Gonagala, in the Gannawa korale of the Weudawili hatpattu of the Kurunegala District, in the North-Western Province, as described in the annexed diagrams:—

I.—Preliminary plan 1,516.

Lot.	Name of Land.	Extent, A. B. P.
1	.. Road 2 3 21

and bounded as follows: on the north by the village limit of Gonagaldeniya, Gurugalgodahena sold by the Crown, Nakandehena sold by the Crown (T. P. 304,851), Gurugalgodahena sold by the Crown, Gurugalgodahena sold by the Crown (T. P. 310,233), Kahatagahamulahena sold by the Crown (T. P. 305,828), Nakandehena sold by the Crown (T. P. 304,851), an ela to be declared the property of the Crown under the Waste Lands Ordinances, Hapugastennehena sold by the Crown (T. P. 305,780); on the east by Nakandehena sold by the Crown (T. P. 306,684), Werellagollehena sold by the Crown (T. P. 306,685), the boundary of the Gandahaye korale; on the south by Werellagolla sold by the Crown (T. P. 306,197), Werellagollehena sold by the Crown (T. P. 305,829), Hapugastennehena sold by the Crown (T. P. 305,780), Damunugahamulawatta sold by the Crown (T. P. 304,851), Kahatagahamulahena sold by the Crown (T. P. 305,828), Gurugalgodahena sold by the Crown (T. P. 310,233), Gallenagawahena sold by the Crown (T. P. 306,047), Mukalanwattchena sold by the Crown (T. P. 302,035), Udapihillahena sold by the Crown (T. P. 304,638), Udapihillahena sold by the Crown (T. P. 305,782), an ela to be declared the property of the Crown under the Waste Lands Ordinances, Dehigahamulakandehena sold by the Crown, Batalawattalanda sold by the Crown, Parapayawatta sold by the Crown (T. P. 307,964), Galewatta claimed by Herat Mudiānselāge Bandirala, Vidane, Eriyagahamula-ela to be declared the property of the Crown under the Waste Lands Ordinances, Kongahamulawatta claimed by Herat Mudiānselāge Kiri Banda and others, Talagahamulawatta claimed by Tennekoon Mudiānselāge Kiri Banda, *ex-Arachchi*, Udadeniya claimed by Munasin Mudiānselāge Mudiyanse, Talagahamulawatta claimed by Tennekoon Mudiānselāge Kiri Banda, *ex-Arachchi*, Kongahamulawatta claimed by Herat Mudiānselāge Kiri Banda and others, Gorakagahamulawatta sold by the Crown (T. P. 301,906), Puswellewatta claimed by Herat Mudiānselāge Bandirala, Vidane, Pusselawattchena sold by the Crown (T. P. 304,763), Batalawattalandehena

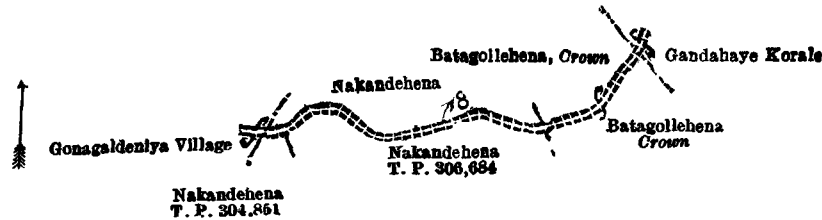
sold by the Crown, Dehigahamulakandehena sold by the Crown, Udapillahena sold by the Crown (T. P. 305,782), Kehelwarawa sold by the Crown (T. P. 307,883), Mukalanwattchena sold by the Crown (T. P. 302,035), Gallenagawahena sold by the Crown (T. P. 306,047), Gurugalgodahena sold by the Crown (T. P. 310,233), Gurugalgodahena sold by the Crown, Nakandehena sold by the Crown (T. P. 304,851), Gurugalgodahena sold by the Crown (T. P. 310,233), Mudunapitahena sold by the Crown (T. P. 306,047), Moratenna estate sold by the Crown (T. P. 318,213), ; on the west by the boundary of the Tiragandahaye korale.



II.—Preliminary plan 1,516.

Lot.	Name of Land.	Extent, A. R. P.
8 .. Road 0 0 19

and bounded as follows : on the north by Nakandehena sold by the Crown, Batagollehena sold by the Crown ; on the east by the boundary of the Gandahaye korale ; on the south by Batagollehena sold by the Crown, Nakandehena sold by the Crown (T. P. 306,684), Nakandehena sold by the Crown (T. P. 304,851) ; on the west by the village limit of Gonagaldeniya.



Surveyor-General's Office,
Colombo, July 8, 1917.

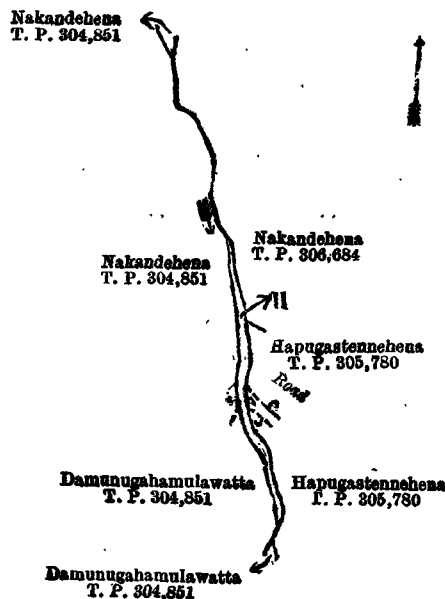
Scale of 4 Chains to an Inch.

G. K. THORNHILL,
for Surveyor-General.

III.—Preliminary plan 1,516.

Lot.	Name of Land.	Extent, A. R. P.
11 .. Mala-ela (stream) 0 0 20

and bounded as follows : on the north by Nakandehena sold by the Crown (T. P. 304,851) ; on the east by Nakandehena sold by the Crown (T. P. 306,684), Hapugastennehena sold by the Crown (T. P. 305,780), a road to be declared the property of the Crown under the Waste Lands Ordinances, Hapugastennehena sold by the Crown (T. P. 305,780) ; on the south by Damunugahamulawatta sold by the Crown (T. P. 304,851) ; on the west by Damunugahamulawatta sold by the Crown (T. P. 304,851), a road to be declared the property of the Crown under the Waste Lands Ordinances, Nakandehena sold by the Crown (T. P. 304,851).



Surveyor-General's Office,
Colombo, July 8, 1916.

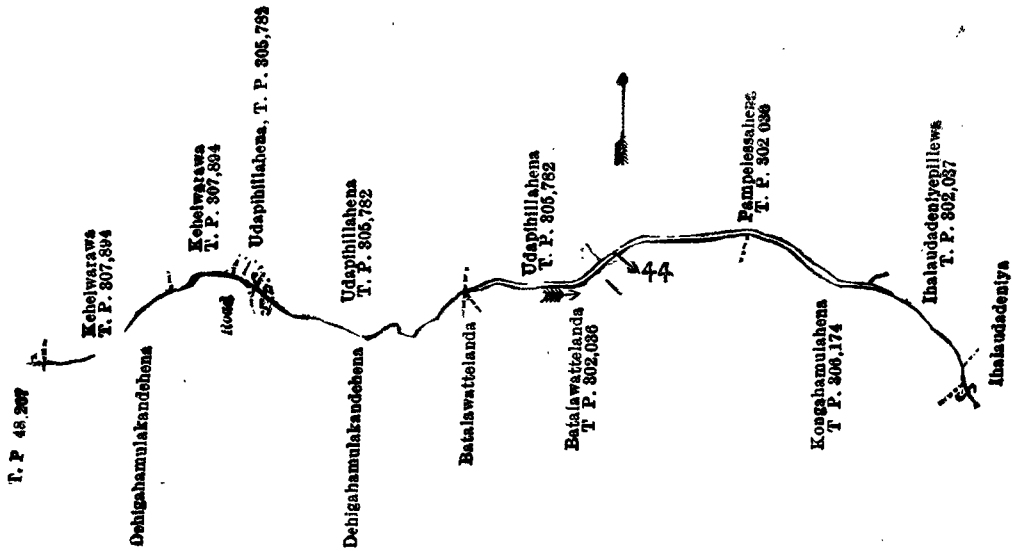
Scale of 4 Chains to an Inch.

G. K. THORNHILL,
for Surveyor-General.

IV.—Preliminary plan 1,516.

Lot.	Name of Land.	Extent, A. R. P.
44 .. Udupihilla-ela 0 0 36

and bounded as follows : on the north by Kehelwarawa sold by the Crown (T. P. 307,894), Udapihillahena sold by the Crown (T. P. 305,782), Pampellessahena sold by the Crown (T. P. 302,036), Ihalaudadeniyapillewa sold by the Crown (T. P. 302,037) ; on the east by Ihalaudadeniya claimed by Herat Mudiyanseleage Punchi Banda and others ; on the south by Korigahamulahena sold by the Crown (T. P. 306,174), Batalawattelanda sold by the Crown (T. P. 302,036), Batalawattelanc'ca sold by the Crown, Dehigahamulakandehena sold by the Crown ; on the west by T. P. 48,207.



Surveyor-General's Office,
Colombo, July 8, 1916.

Scale of 4 Chains to an Inch.

G. K. THORNHILL,
for Surveyor-General.

V.—Preliminary plan 1,516.

Lot.	Name of Land.	Extent, A. R. P.
62	Eriyagahamula-ela and other streams	1 0 30

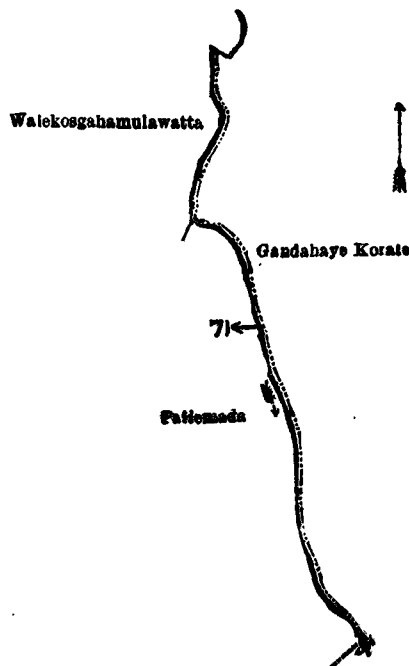
and bounded as follows : on the north by T. P. 48,207, Dehigahamulakandehena sold by the Crown, Pusselawattehena sold by the Crown (T. P. 304,763), Puswellawatta claimed by Herat Mudiyansele Bandirala, Vidane, Galewatta claimed by ditto, Pallemada claimed by Herat Mudiyansele Punchi Banda ; on the east by the boundary of the Gandahaye korale ; on the south by the village limit of Ketawalaudadeniya claimed by Munasin Mudiyansele Mudiyanse ; on the west by Udadeniya claimed by Munasin Mudiyansele Mudiyanse, Kongahamulawatta claimed by Herat Mudiyansele Kiri Banda and others, a road to be declared the property of the Crown under the Waste Lands Ordinances, Nekatgewatta claimed by Herat Mudiyansele Kawrala, Panuambagahamulabeha sold by the Crown (T. P. 301,973), Dikhena to be declared the property of the Crown under the Waste Lands Ordinances, T. P. 48,207, Dikhena to be declared the property of the Crown under the Waste Lands Ordinances, Kohilawattehena sold by the Crown (T. P. 304,637), Galkotuwwatta claimed by Herat Mudiyansele Dingiriappu, Nekatgewatta claimed by Herat Mudiyansele Kawrala, Galkotuwwatta claimed by Herat Mudiyansele Dingiriappu, Galkotuwwehena sold by the Crown (T. P. 304,764), Dikhena sold by the Crown, T. P. 48,207, Dehigahamulakandehena sold by the Crown (T. P. 318,253), Dehigahamulakandewatta claimed by Herat Mudiyansele Banda, Dehigahamulakandehena sold by the Crown (T. P. 318,253), T. P. 48,207, Alawattehena to be declared the property of the Crown under the Waste Lands Ordinances, T. P. 48,207.

[For Diagram see page 1187.]

VI.—Preliminary plan 1,516.

Lot.	Name of Land.	Extent, A. R. P.
71	Channel	0 0 12

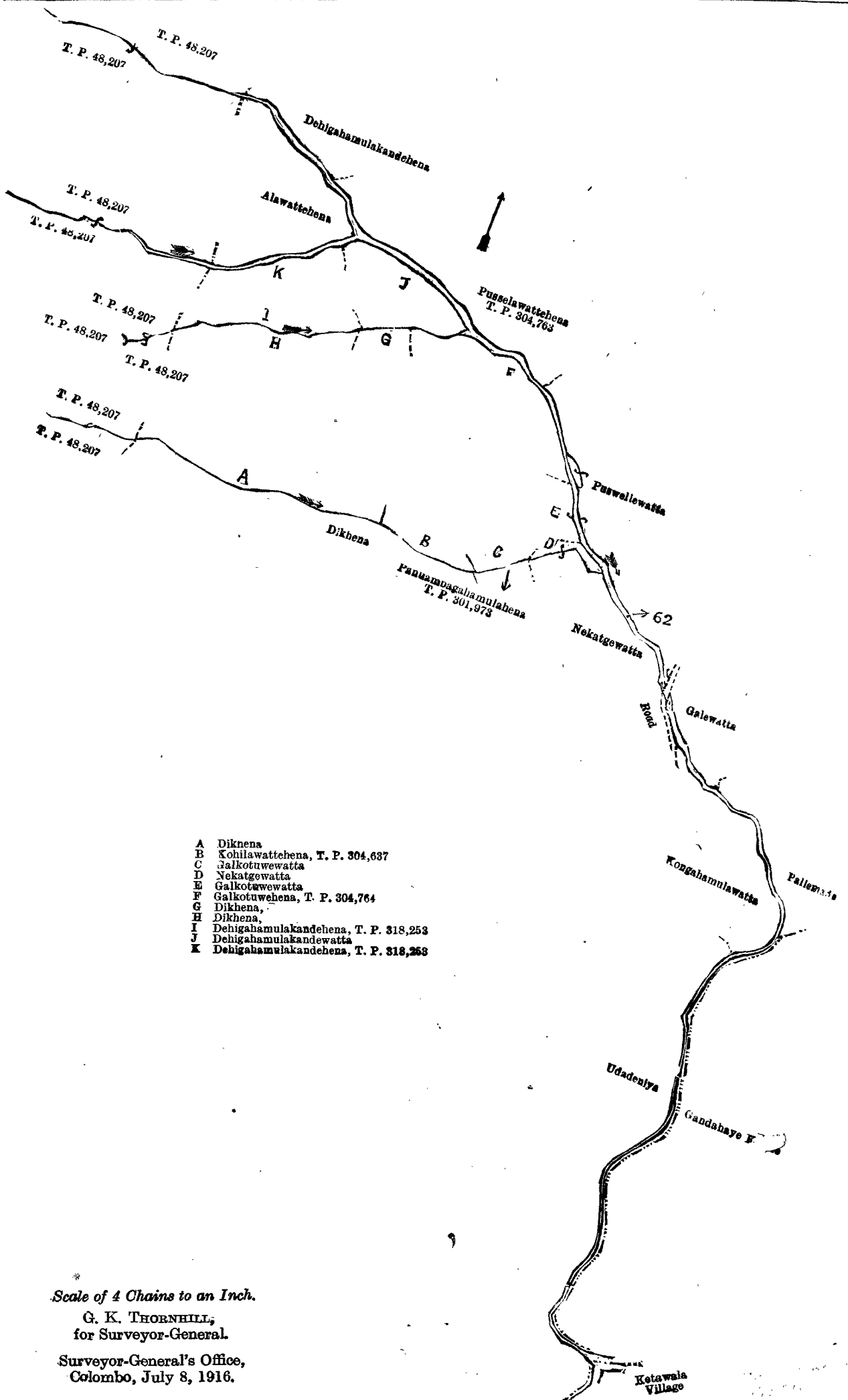
and bounded as follows : on the north by Walekosgahamulawatta claimed by Tennekoon Mudiyansele Appuhamy and Tikiri Banda ; on the east and south by the boundary of Gandahaye korale ; on the west by Pallemada claimed by Herat Mudiyansele Punchi Banda, Walekosgahamulawatta claimed by Tennekoon Mudiyansele Appuhamy and Tikiri Banda.



Surveyor-General's Office,
Colombo, July 8, 1916.

Scale of 4 Chains to an Inch.

G. K. THORNHILL,
for Surveyor-General.




- A Dikhena
- B Kohilawattchena, T. P. 304,637
- C Galkotuwewatta
- D Nekatgewatta
- E Galkotuwewatta
- F Galkotuwewatta, T. P. 304,764
- G Dikhena,
- H Dikhena,
- I Dehigahamulakandehena, T. P. 318,253
- J Dehigahamulakandewatta
- K Dehigahamulakandehena, T. P. 318,258

Scale of 4 Chains to an Inch.
 G. K. THORNHILL,
 for Surveyor-General.
 Surveyor-General's Office,
 Colombo, July 8, 1916.

VII.—Preliminary plan 1,516.

Lot.	Name of Land.	Extent, A. R. P.
77 .. Mala-ela	0 0 32

and bounded as follows : on the north by Dikhena to be declared the property of the Crown under the Waste Lands Ordinances, Tennahena sold by the Crown (T. P. 305,783) ; on the east by Kongahamulawatta claimed by Herat Mudiyanse-lage Kiribanda and others ; on the south by Boraluwekahatagahamulahena sold by the Crown (T. P. 306,886), Boraluwe-dikhena sold by the Crown (T. P. 307,963) ; on the west by T. P. 48,207.



Surveyor-General's Office,
Colombo, July 8, 1916.

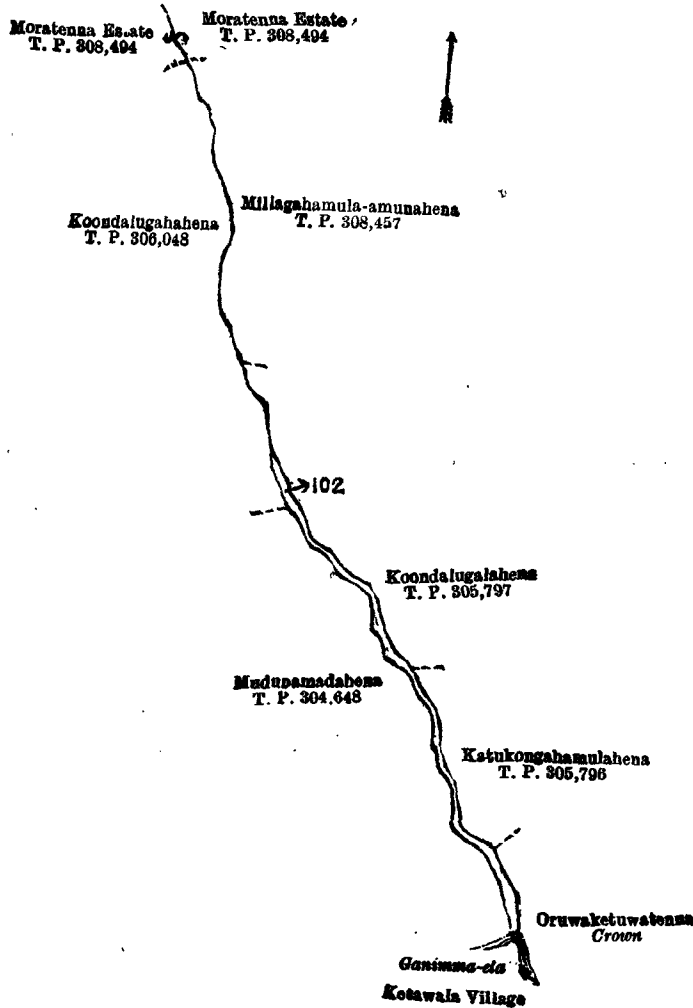
Scale of 4 Chains to an Inch.

G. K. THORNHILL,
for Surveyor-General.

VIII.—Preliminary plan 1,516.

Lot.	Name of Land.	Extent, A. R. P.
102 .. Mala-ela (stream)	0 1 2

and bounded as follows : on the north by Moratenna estate sold by the Crown (T. P. 308,494) ; on the east by Millagaha-mula-amunahena sold by the Crown (T. P. 308,457), Koondalugalahena sold by the Crown (T. P. 305,797), Katukongaha-mulahena sold by the Crown (T. P. 305,796), Oruwaketuwatenna sold by the Crown ; on the south by the village limit of Ketawala, Ganimma-ela ; on the west by Mudunamadahena sold by the Crown (T. P. 304,648), Koondalugalahena sold by the Crown (T. P. 306,048).



Surveyor-General's Office,
Colombo, July 8, 1916.

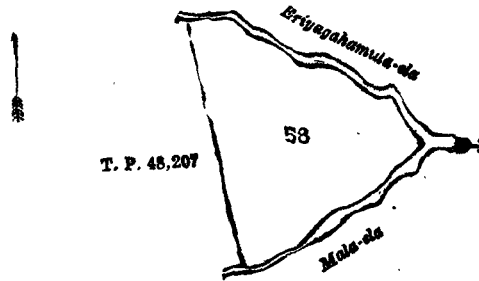
Scale of 4 Chains to an Inch.

G. K. THORNHILL,
for Surveyor-General.

IX.—Preliminary plan 1,516.

Lot.	Name of Land.	Extent, A. R. P.
58	Alawattahena	1 1 26

and bounded as follows : on the north by the Iriyagahamula-ela to be declared the property of the Crown under the Waste Lands Ordinances ; on the east by the Iriyagahamula-ela to be declared the property of the Crown under the Waste Lands Ordinances, the Mala-ela to be declared the property of the Crown under the Waste Lands Ordinances ; on the south by the Mala-ela to be declared the property of the Crown under the Waste Lands Ordinances ; on the west by T. P. 48,207.



Surveyor-General's Office,
Colombo, August 9, 1916.

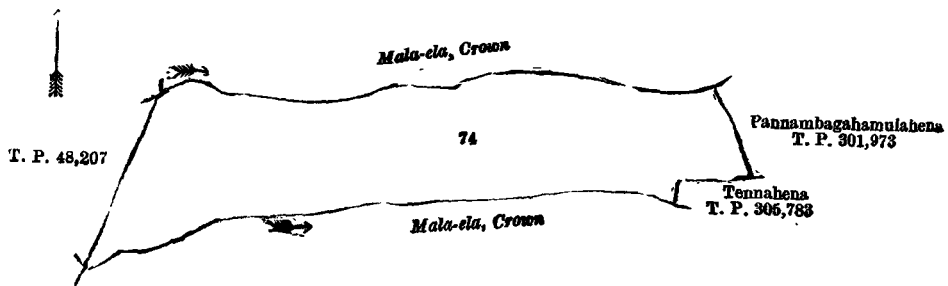
Scale of 4 Chains to an Inch.

G. K THORNHILL,
for Surveyor-General.

X.—Preliminary plan 1,516.

Lot.	Name of Land.	Extent, A. R. P.
74	Dikhena	3 0 15

and bounded as follows : on the north by the Mala-ela to be declared the property of the Crown under the Waste Lands Ordinances ; on the east by Pannabagahamulahena sold by the Crown (T. P. 301,973) ; on the south by Tennahena sold by the Crown (T. P. 305,783), the Mala-ela to be declared the property of the Crown under the Waste Lands Ordinances ; on the west by T. P. 48,207.



Surveyor-General's Office,
Colombo, March 13, 1918.

Scale of 4 Chains to an Inch.

C. R. LUNDIE,
for Surveyor-General.

April 16, 1918.

N. A. HAMPTON,
Special Officer.

Kurunegala S. O. No. 2,211.

Order under Section 2 of "The Waste Lands Ordinances of 1897, 1899, 1900, and 1903,"
declaring Lands to be Crown Property.

In the matter of the lands commonly called or known as Alagallamulahena and Werallengollahena, situate in the village of Idangapola, in the Udukaha korale east of the Dambadeni hatpattu of the Kurunegala District, in the North-Western Province, and of "The Waste Lands Ordinances of 1897, 1899, 1900, and 1903."

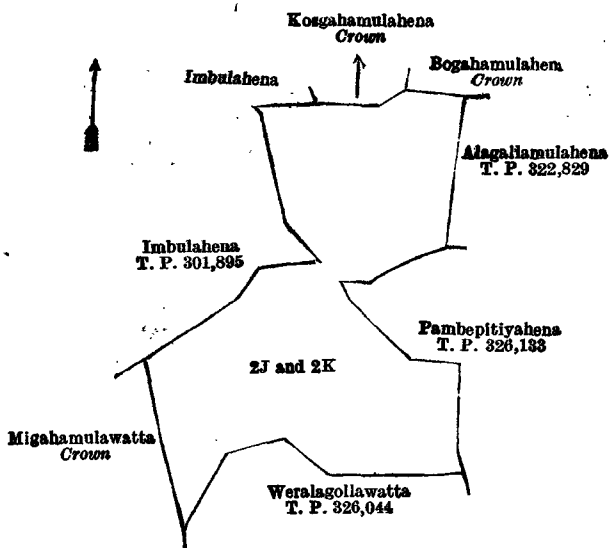
THE notice required by section 1 of "The Waste Lands Ordinances of 1897, 1899, 1900, and 1903," having been duly published in manner prescribed by that section in respect of the above-named lands (*vide* Notice No. 6,728), and no claim having been made to the said lands or to any interest therein within the period of three months from the date specified in the said notice, I, Norman Albert Hampton, Special Officer appointed under section 28 of the said Ordinances, under and by virtue of the powers vested in me in that behalf by section 2 of the said Ordinances, do hereby on this 26th day of April, 1918, order and declare that the said lands, as more fully described herein below, situate in the village of Idangapola, in the Udukaha korale east of the Dambadeni hatpattu of the Kurunegala District, in the North-Western Province, and shown as lots 2j and 2k in preliminary plan 439 and in the annexed diagram, and containing in extent 3 acres 1 rood and 28 perches, are the property of the Crown.

Description of the Lands referred to.

The following lots situated in the village of Idangapola, in the Udukaha korale east of the Dambadeni hatpattu of the Kurunegala District, in the North-Western Province, as described in the annexed diagram :—

Preliminary plan 439.			Extent, A. R. P.
Lot.	Name of Land.		
2j	Alagallamulahena	1 1 2
2k	Werallengollahena	2 0 26
			3 1 28

and bounded as follows : on the north by Imbulahena sold by the Crown, Kosgahamulahena claimed by the Crown, Bogahamulahena claimed by the Crown ; on the east by Alagallamulahena sold by the Crown (T. P. 322,829), Pambe-pitayahena sold by the Crown (T. P. 326,133) ; on the south by Werallengollawatta sold by the Crown (T. P. 326,044) ; on the west by Migahamulawatta claimed by the Crown, Imbulahena sold by the Crown (T. P. 301,895).



Surveyor-General's Office,
Colombo, September 13, 1917.

Scale of 4 Chains to an Inch.

W. C. S. INGLES,
Surveyor-General.

April 26, 1918. N. A. HAMPTON,
Special Officer.

Kurunegala S. O. No. 2,212.

Order under Section 4, Sub-section (1), of "The Waste Lands Ordinances of 1897, 1899, 1900, and 1903," declaring Land to be Crown Property.

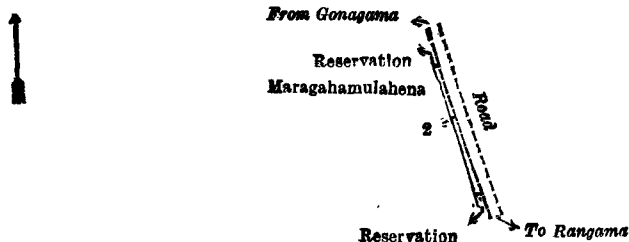
In the matter of the land commonly called or known as Maragahamulahena (road reservation), situate in the village of Porapola, in the Mahagalboda Megoda korale of the Weudawili hatpattu of the Kurunegala District, in the North-Western Province, and of "The Waste Lands Ordinances of 1897, 1899, 1900, and 1903."

WHEREAS in pursuance of section 1 of the said Ordinances it was duly notified on the 26th day of October, 1917, that if no claim to the land commonly called or known as Maragahamulahena (road reservation), situate in the village of Porapola, in the Mahagalboda Megoda korale of the Weudawili hatpattu of the Kurunegala District, in the North-Western Province, containing in extent 5 perches, and shown as lot 2 in preliminary plan 4,584 and in the annexed diagram, was made to John Murray Davies, Special Officer appointed under section 28 of the said Ordinances, within the period of three months from the date specified in such notice, such land would be declared the property of the Crown, and dealt with on account of the Crown (*vide* Notice No. 6,626) :

And whereas H. P. Jayawardene made claim thereto, and whereas the said claimant has withdrawn his claim to the said land; I, John Murray Davies, the aforesaid Special Officer, under and by virtue of the powers vested in me in that behalf by section 4 of the said Ordinances, do hereby on this 2nd day of May, 1918, order and declare, under section 4, sub-section (1), of the said Ordinances, that the said land, as more fully described herein below, is the property of the Crown.

Description of the Land referred to.

The land commonly called or known as Maragahamulahena (road reservation), situated in the village of Porapola, in the Mahagalboda Megoda korale of the Weudawili hatpattu of the Kurunegala District, in the North-Western Province, containing in extent 5 perches, and shown as lot 2 in preliminary plan 4,584 and in the annexed diagram; and bounded as follows : on the north by a road reservation ; on the east by the road from Gonagama to Rangama ; on the south by a road reservation ; on the west by Maragahamulahena claimed by Jayawardena of Rangama.



Surveyor-General's Office,
Colombo, August 2, 1917.

Scale of 4 Chains to an Inch.

A. H. G. DAWSON,
for Surveyor-General.

May 2, 1918. J. M. DAVIES,
Special Officer.

Kurunegala S. O. No. 2,213.

Order under Section 2 of "The Waste Lands Ordinances of 1897, 1899, 1900, and 1903,"
declaring Lands to be Crown Property.

In the matter of the lands commonly called or known as footpath, situate in the village of Udattapola, in the Ihala-wisideke korale of the Hiriyala hatpattu of the Kurunegala District, in the North-Western Province, and of "The Waste Lands Ordinances of 1897, 1899, 1900, and 1903."

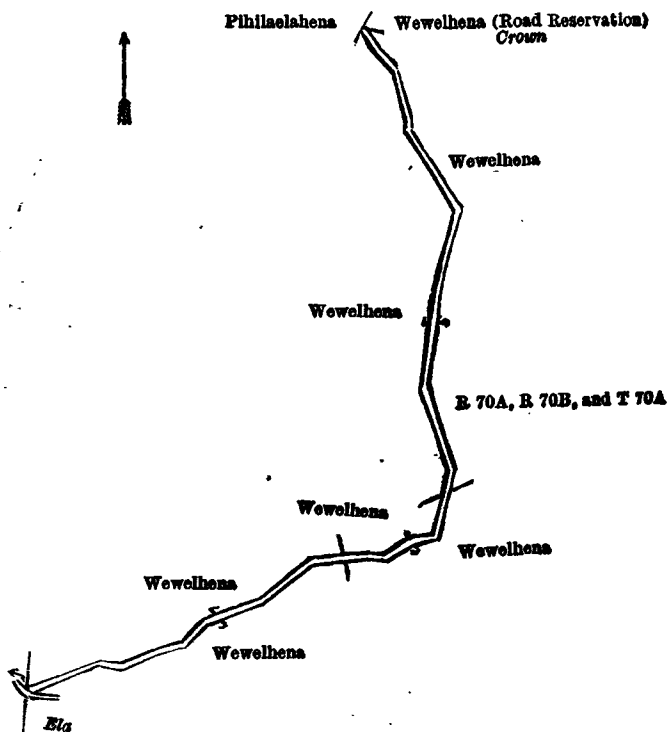
THE notice required by section 1 of "The Waste Lands Ordinances of 1897, 1899, 1900, and 1903," having been duly published in manner prescribed by that section in respect of the above-named lands (*vide* Notice No. 6,746), and no claim having been made to the said land or to any interest therein within the period of three months from the date specified in the said notice, I, John Murray Davies, Special Officer appointed under section 28 of the said Ordinances, under and by virtue of the powers vested in me in that behalf by section 2 of the said Ordinances, do hereby on this 4th day of May, 1918, order and declare that the said lands, as more fully described herein below, situate in the village of Udattapola, in the Ihalawisideke korale of the Hiriyala hatpattu of the Kurunegala District, in the North-Western Province and shown as lots R 70A, R 70B, and T 70A in preliminary plan 4,291 and in the annexed diagram, and containing in extent 1 rood, are the property of the Crown.

Description of the Lands referred to.

The following lots situated in the village of Udattapola, in the Ihalawisideke korale of the Hiriyala hatpattu of the Kurunegala District, in the North-Western Province, as described in the annexed diagram:—

		Preliminary plan 4,291.				Extent, A. R. P.		
Lot.		Name of Land.						
R 70A	..	Footpath	0	0 21
R 70B	..	Do.	0	0 13
T 70A	..	Do.	0	0 6
								0 1 0

and bounded as follows: on the north by Wewelhena (road reservation) claimed by the Crown; on the east by Wewelhena claimed by Mr. T. G. Jayawardena, Wewelhena claimed by Mr. Bastian de Silva; on the south by Wewelhena claimed by Mr. Bastian de Silva, Wewelhena claimed by Mr. T. G. Jayawardena, an ela; on the west by Wellikandehena claimed by Mrs. J. C. de Silva, Wewelhena claimed by Mr. T. G. Jayawardena, Wewelhena claimed by Mr. Bastian de Silva, Wewelhena claimed by Mr. T. G. Jayawardena, Pihilaelahena claimed by Bandiya.



Surveyor-General's Office,
Colombo, November 26, 1917.

Scale of 4 Chains to an Inch.

C. R. LUNDIE,
for Surveyor-General.

J. M. DAVIES,
Special Officer.

May 4, 1918.

Kurunegala S. O. No. 2,214.

Order under Section 2 of "The Waste Lands Ordinances of 1897, 1899, 1900, and 1903,"
declaring Land to be Crown Property.

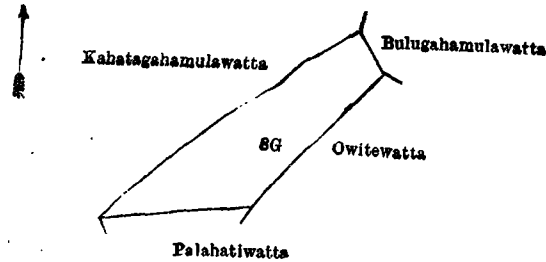
In the matter of the land commonly called or known as Palahatiwattehena, situate in the village of Aturawela, in the Udukaha korale west of the Dambadeni hatpattu of the Kurunegala District, in the North-Western Province, and of "The Waste Lands Ordinances of 1897, 1899, 1900, and 1903."

THE notice required by section 1 of "The Waste Lands Ordinances of 1897, 1899, 1900, and 1903," having been duly published in manner prescribed by that section in respect of the above-named land (*vide* Notice No. 6,742), and no claim having been made to the said land or to any interest therein within the period of three months from the date specified in the said notice, I, Norman Albert Hampton, Special Officer appointed under section 28 of the said Ordinances, under and by virtue of the powers vested in me in that behalf by section 2 of the said Ordinances, do hereby on this 9th day of

May, 1918, order and declare that the said land, as more fully described herein below, situate in the village of Aturawala, in the Udukaha korale west of the Dambadeni hatpattu of the Kurunegala District, in the North-Western Province, and shown as lot 8G in preliminary plan 559 and in the annexed diagram, and containing in extent 3 roods and 13 perches, is the property of the Crown.

Description of the Land referred to.

The land commonly called or known as Palahatiwattahena, situated in the village of Aturuwala, in the Udukaha korale west of the Dambadeni hatpattu of the Kurunegala District, in the North-Western Province, containing in extent 3 roods and 13 perches, and shown as lot 8G in preliminary plan 559 and in the annexed diagram; and bounded as follows: on the north by Kahatagahamulawatta claimed by Abeysinghe Mudiyansele Appuhamy and others, on the east by Bulugahamulawatta claimed by Edirisinghe Mudiyansele Siyatu Banda and others, Owitewatta claimed by Abeysinghe Mudiyansele Siyatuhamy; on the south by Owitewatta claimed by Abeysinghe Mudiyansele Siyatuhamy, Palahatiwatta claimed by Abeysinghe Mudiyansele Dingiri Banda and others; on the west by Kahatagahamulawatta claimed by Abeysinghe Mudiyansele Appuhamy and others.



Surveyor-General's Office,
Colombo, November 22, 1917.

Scale of 4 Chains to an Inch.

C. R. LUNDIE,
for Surveyor-General.

May 9, 1918. N. A. HAMPTON,
Special Officer.

Kurunegala S. O. No. 2,215.

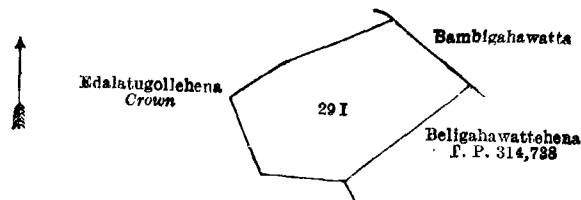
Order under Section 2 of "The Waste Lands Ordinances of 1897, 1899, 1900, and 1903," declaring Land to be Crown Property.

In the matter of the land commonly called or known as Siyambalagahamulahena, situate in the village of Abbowa, in the Udukaha korale south of the Dambadeni hatpattu of the Kurunegala District, in the North-Western Province, and of "The Waste Lands Ordinances of 1897, 1899, 1900, and 1903."

THE notice required by section 1 of "The Waste Lands Ordinances of 1897, 1899, 1900, and 1903," having been duly published in manner prescribed by that section in respect of the above-named land (*vide* Notice No. 6,733), and no claim having been made to the said land or to any interest therein within the period of three months from the date specified in the said notice, I, Norman Albert Hampton, Special Officer appointed under section 28 of the said Ordinances, under and by virtue of the powers vested in me in that behalf by section 2 of the said Ordinances, do hereby on this 26th day of April, 1918, order and declare that the said land, as more fully described herein below, situate in the village of Abbowa, in the Udukaha korale south of the Dambadeni hatpattu of the Kurunegala District, in the North-Western Province, and shown as lot 29 I in preliminary plan 479 and in the annexed diagram, and containing in extent 1 acre and 6 perches, is the property of the Crown.

Description of the Land referred to.

The land commonly called or known as Siyambalagahamulahena, situated in the village of Abbowa, in Udukaha korale south of the Dambadeni hatpattu of the Kurunegala District, in the North-Western Province, containing in extent 1 acre and 6 perches, shown as lot 29 I in preliminary plan 479 and in the annexed diagram; and bounded as follows: on the north by Edalatugollehena declared to be the property of the Crown under the Waste Lands Ordinances, Bambigahawatta claimed by R. P. Kiriya and others; on the east by Bambigahawatta claimed by R. P. Kiriya and others, Beligahawattahena sold by the Crown (T. P. 314,738); on the south by Beligahawattahena sold by the Crown (T. P. 314,738), Edalatugollehena declared to be the property of the Crown under the Waste Lands Ordinances; on the west by Edalatugollehena declared to be the property of the Crown under the Waste Lands Ordinances.



Surveyor-General's Office,
Colombo, September 13, 1917.

Scale of 4 Chains to an Inch.

W. C. S. INGLES,
Surveyor-General.

April 26, 1918. N. A. HAMPTON,
Special Officer.

Kurunegala S. O. No. 2,216.

Order under Section 2 of "The Waste Lands Ordinances of 1897, 1899, 1900, and 1903," declaring Lands to be Crown Property.

In the matter of the lands commonly called or known as Timbirimullehena and Bogahamulahena, situate in the village of Kadurugahamaditta, in the Rekkopattu korale of the Dambadeni hatpattu of the Kurunegala District, in the North-Western Province, and of "The Waste Lands Ordinances of 1897, 1899, 1900, and 1903."

THE notice required by section 1 of "The Waste Lands Ordinances of 1897, 1899, 1900, and 1903," having been duly published in manner prescribed by that section in respect of the above-named lands (*vide* Notice No. 6,433), and no claim having been made to the said lands or to any interest therein within the period of three months from the date specified

in the said notice, I, Norman Albert Hampton, Special Officer appointed under section 28 of the said Ordinances, under and by virtue of the powers vested in me in that behalf by section 2 of the said Ordinances, do hereby on this 9th day of May, 1918, order and declare that the said lands, as more fully described herein below, situate in the village of Kadurugahamaditta, in the Rekko pattu korale of the Dambadeni hatpattu of the Kurunegala District, in the North-Western Province, and shown as lots 12 and 59 in preliminary plan 1,488 and in the annexed diagrams, and containing in extent 5 acres and 31 perches, are the property of the Crown.

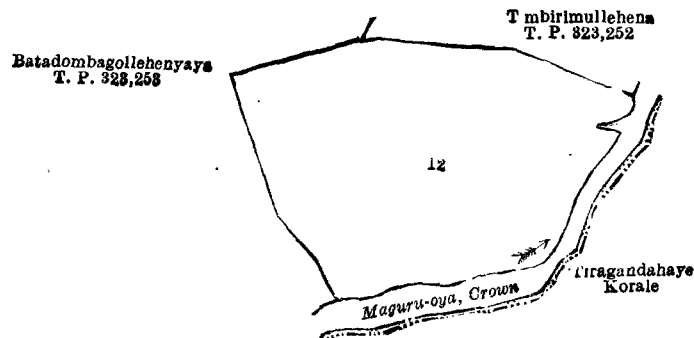
Description of the Lands referred to.

The following lots situated in the village of Kadurugahamaditta, in the Rekko pattu korale of the Dambadeni hatpattu of the Kurunegala District, in the North-Western Province, as described in the annexed diagrams:—

I.—Preliminary plan 1,488.

Lot.	Name of Land.	Extent, A. R. P.
12	Timbirmullehena	3 0 33

and bounded as follows: on the north by Batadombagollehenyaya sold by the Crown (T. P. 323,253), Timbirmullehena sold by the Crown (T. P. 323,252); on the east and south by Maguru-oya declared to be the property of the Crown under the Waste Lands Ordinances (the boundary of Tiragandahaye korale); on the west by Batadombagollehenyaya sold by the Crown (T. P. 323,253).



Surveyor-General's Office,
Colombo, February 24, 1917.

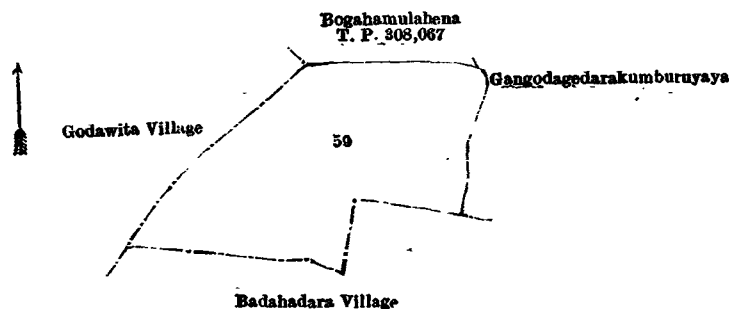
Scale of 4 Chains to an Inch.

A. H. G. DAWSON,
for Surveyor-General.

II.—Preliminary plan 1,488.

Lot.	Name of Land.	Extent, A. R. P.
59	Bogahamulahena	1 3 38

and bounded as follows: on the north by Bogahamulahena sold by the Crown (T. P. 308,067); on the east by Gangodagedarakumburuyaya (private); on the south by the village limit of Badahadara; on the west by the village limit of Godawita.



Surveyor-General's Office,
Colombo, February 24, 1917.

Scale of 4 Chains to an Inch.

A. H. G. DAWSON,
for Surveyor-General.

N. A. HAMPTON,
Special Officer.

May 9, 1918.

Kurunegala S. O. No. 2,217.

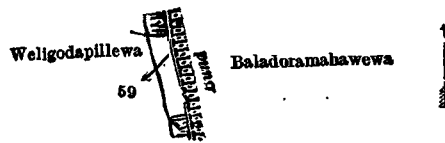
**Order under Section 2 of "The Waste Lands Ordinances of 1897, 1899, 1900, and 1903,"
declaring Land to be Crown Property.**

In the matter of the land commonly called or known as Wekandawatta (bund), situate in the village of Ihala Baladora, in the Baladora korale of the Dewamedi hatpattu of the Kurunegala District, in the North-Western Province, and of "The Waste Lands Ordinances of 1897, 1899, 1900, and 1903."

THE notice required by section 1 of "The Waste Lands Ordinances of 1897, 1899, 1900, and 1903," having been duly published in manner prescribed by that section in respect of the above-named land (*vide* Notice No. 6,719), and no claim having been made to the said land or to any interest therein within the period of three months from the date specified in the said notice, I, John Murray Davies, Special Officer appointed under section 28 of the said Ordinances, under and by virtue of the powers vested in me in that behalf by section 2 of the said Ordinances, do hereby on this 4th day of May, 1918, order and declare that the said land, as more fully described herein below, situate in the village of Ihala Baladora, in the Baladora korale of the Dewamedi hatpattu of the Kurunegala District, in the North-Western Province, and shown as lot 59 in preliminary plan 1,661 and in the annexed diagram, and containing in extent 12 perches, is the property of the Crown.

Description of the Land referred to.

The land commonly called or known as Wekandawatta (bund), situated in the village of Ihala Baladora, in the Baladora korale of the Dewamedi hatpattu of the Kurunegala District, in the North-Western Province, containing in extent 12 perches, shown as lot 59 in preliminary plan 1,661 and in the annexed diagram; and bounded as follows: on the north, east, and south by bund (Baladoramahawewa); on the west by Weligodapillewa (private).



Surveyor-General's Office,
Colombo, November 2, 1917.

Scale of 4 Chains to an Inch.

C. R. LUNDIE,
for Surveyor-General.

May 4, 1918.

J. M. DAVIES,
Special Officer.

Kurunegala S. O. No. 2,218.

**Order under Section 2 of "The Waste Lands Ordinances of 1897, 1899, 1900, and 1903,"
declaring Lands to be Crown Property.**

In the matter of the lands commonly called or known as Delgahamullehena and Bulugollehena, situate in the village of Damunupola, in the Udukaha korale east of the Dambadeni hatpattu of the Kurunegala District, in the North-Western Province, and of "The Waste Lands Ordinances of 1897, 1899, 1900, and 1903."

THE notice required by section 1 of "The Waste Lands Ordinances of 1897, 1899, 1900, and 1903," having been duly published in manner prescribed by that section in respect of the above-named lands (*vide* Notice No. 6,752), and no claim having been made to the said lands or to any interest therein within the period of three months from the date specified in the said notice, I, Norman Albert Hampton, Special Officer appointed under section 28 of the said Ordinances, under and by virtue of the powers vested in me in that behalf by section 2 of the said Ordinances, do hereby on this 10th day of May, 1918, order and declare that the said lands, as more fully described herein below, situate in the village of Damunupola, in the Udukaha korale east of the Dambadeni hatpattu of the Kurunegala District, in the North-Western Province, and shown as lots 45 and 47 in preliminary plan 413 and in the annexed diagrams, and containing in extent 2 acres 3 roods and 17 perches, are the property of the Crown.

Description of the Lands referred to.

The following lots situated in the village of Damunupola, in the Udukaha korale east of the Dambadeni hatpattu of the Kurunegala District, in the North-Western Province, as described in the annexed diagrams:—

I.—Preliminary plan 413.

Lot.	Name of Land.	Extent, A. R. P.
45	Delgahamullehena	1 1 30

and bounded as follows: on the north by Wewapitiyagawawatta sold by the Crown; on the east by Pepolhena sold by the Crown; on the south by Pepolwatta belonging to the Crown; on the west by the village limit of Wennaruwa.



Surveyor-General's Office,
Colombo, December 15, 1917.

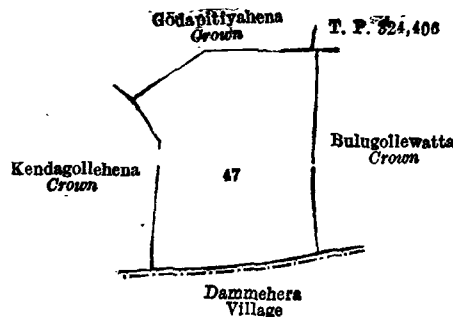
Scale of 4 Chains to an Inch.

C. R. LUNDIE,
for Surveyor-General.

II.—Preliminary plan 413.

Lot.	Name of Land.	Extent, A. R. P.
47	Bulugollehena	1 1 27

and bounded as follows: on the north by Godapitiyahena claimed by the Crown, T. P. 324,406; on the east by Bulugollewatta claimed by the Crown; on the south by the village limit of Dammehera; on the west by Kendagollehena claimed by the Crown.



Surveyor-General's Office,
Colombo, December 15, 1917.

Scale of 4 Chains to an Inch.

C. R. LUNDIE,
for Surveyor-General.

May 10, 1918.

N. A. HAMPTON,
Special Officer.

Uva S. O. No. 2,318.

Order under Section 2 of "The Waste Lands Ordinances of 1897, 1899, 1900, and 1903,"
declaring Lands to be Crown Property.

In the matter of the lands commonly called or known as Veherabenditennehenyaya, Balikolehenyaya, &c., situate in the village of Walasella, in the Kandukara korale of the Buttala division, in the Province of Uva, and of "The Waste Lands Ordinances of 1897, 1899, 1900, and 1903."

THE notice required by section 1 of "The Waste Lands Ordinances of 1897, 1899, 1900, and 1903," having been duly published in manner prescribed by that section in respect of the above-named lands (*vide* Notice No. 6,587), and no claim having been made to the said lands or to any interest therein within the period of three months from the date specified in the said notice, I, John Murray Davies, Special Officer appointed under section 28 of the said Ordinances, under and by virtue of the powers vested in me in that behalf by section 2 of the said Ordinances, do hereby on this 6th day of May, 1918, order and declare that the said lands, as more fully described herein below, situate in the village of Walasella, in the Kandukara korale of the Buttala division, in the Province of Uva, and shown as lots 1A, 1K, 1O, and 1U in preliminary plan 198 and in the annexed diagrams, and containing in extent 7 acres and 14 perches, are the property of the Crown.

Description of the Lands referred to.

The following lots situated in the village of Walasella, in the Kandukara korale of the Buttala division, in the Province of Uva, as described in the annexed diagrams:—

I.—Preliminary plan 198.

Lot.	Name of Land.	Extent, A. R. P.
1A ..	Veherabenditennehenyaya ..	1 2 31

and bounded as follows: on the north and east by Veherabenditennehenyaya (reservation for road) belonging to the Crown; on the south and west by Veherabenditennehenyaya claimed by the Crown.



Surveyor-General's Office,
Colombo, June 30, 1917.

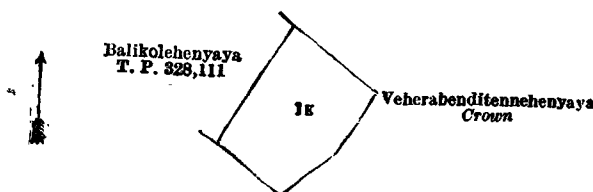
Scale of 8 Chains to an Inch.

A. H. G. DAWSON,
for Surveyor-General.

II.—Preliminary plan 198.

Lot.	Name of Land.	Extent, A. R. P.
1K ..	Balikolehenyaya ..	2 1 34

and bounded as follows: on the north by Balikolehenyaya (T. P. 328,111), Veherabenditennehenyaya belonging to the Crown; on the east and south by Veherabenditennehenyaya belonging to the Crown; on the west by Balikolehenyaya (T. P. 328,111).



Surveyor-General's Office,
Colombo, February 27, 1918.

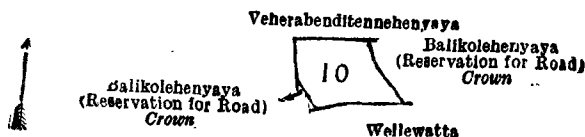
Scale of 8 Chains to an Inch.

C. R. LUNDIE,
for Surveyor-General.

III.—Preliminary plan 198.

Lot.	Name of Land.	Extent, A. R. P.
1O ..	Balikolehenyaya ..	0 3 32

and bounded as follows: on the north by Veherabenditennehenyaya claimed by the Crown and Veherabenditenna Pansala; on the east by Balikolehenyaya (reservation for road) claimed by the Crown; on the south by Wellewatta claimed by Samuel Silva and others; on the west by Balikolehenyaya (reservation for road) claimed by the Crown, Veherabenditennehenyaya claimed by the Crown and Veherabenditenna Pansala.



Surveyor-General's Office,
Colombo, June 30, 1917.

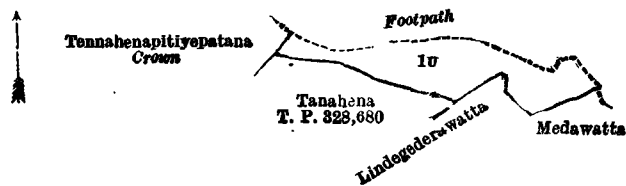
Scale of 8 Chains to an Inch.

A. H. G. DAWSON,
for Surveyor-General.

IV.—Preliminary plan 198.

Lot.	Name of Land.	Extent, A. R. P.
1U ..	Tanahena ..	1 3 37

and bounded as follows: on the north by a footpath; on the east by Medawatta claimed by L. B. Dodanwala Denesa and others; on the south by Lindegederawatta claimed by Dambapola Hudua and others, Tanahena sold by the Crown (T. P. 328,680); on the west by Tennahenapitiyepatana belonging to the Crown.



Surveyor-General's Office,
Colombo, April 23, 1918.

Scale of 8 Chains to an Inch.

C. R. LUNDIE,
for Surveyor-General.

May 6, 1918.

J. M. DAVIES,
Special Officer.

Kegalla S. O. No. 183.

Order under Section 4, Sub-section (1), of "The Waste Lands Ordinances of 1897, 1899, 1900, and 1903."

In the matter of the land commonly called or known as *Bulugahamulahena alias Ekanakgehena*, situate in the village of Godagandeniya, in the Kinigoda korale of the Kegalla District, in the Province of Sabaragamuwa, and of "The Waste Lands Ordinances of 1897, 1899, 1900, and 1903."

WHEREAS in pursuance of section 1 of the said Ordinances it was duly declared and notified on the 7th day of May, 1915, that if no claim to the land commonly called or known as *Bulugahamulahena alias Ekanakgehena*, situate in the village of Godagandeniya, in the Kinigoda korale of the Kegalla District, in the Province of Sabaragamuwa, containing in extent 1 acre and 30 perches, and shown as lot 73 in preliminary plan 162 and in the annexed diagram, was made to Thomas Graham Willett, Special Officer appointed under section 28 of the said Ordinances, within the period of three months from the date specified in the said notice, such land would be declared the property of the Crown, and dealt with on account of the Crown (*vide* Notice No. 5,566):

And whereas (1) Palkadapele Ranmenika and (2) Angoda Liyanage Elisanona made claim thereto, and J. Thomas Graham Willett, Special Officer appointed under section 28 of the said Ordinances, made due inquiry into such claim, and whereas the said claimants and I, with the consent of His Excellency the Governor, came to an agreement in writing dated the 27th day of January, 1916, concerning the said land, under section 4, sub-section (1), of the said Ordinances, whereby it was agreed that the said claimants should be declared along with Tikiri Banda Beligodapitiya the purchasers of the said land upon payment on or before the 31st day of March, 1916, to the Assistant Government Agent at Kegalla or to the Settlement Officer, of a sum of Rupees Twenty-three and Cents Seventy-five only (Rs. 23.75), as the purchase amount of the said land, and whereas the said amount has been duly paid, the said claimants are hereby, in pursuance of the agreement aforementioned, declared along with the said Tikiri Banda Beligodapitiya to be the purchasers of the said land, as more fully described herein below.

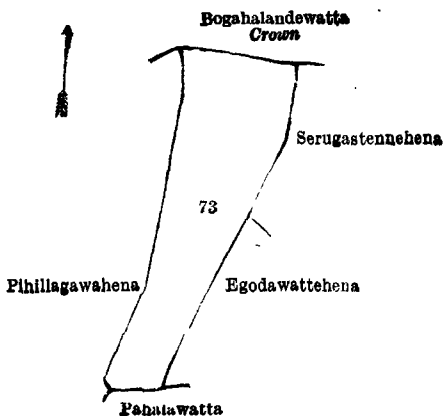
Description of the Land referred to.

The following lot situated in the village of Godagandeniya, in the Kinigoda korale of the Kegalla District, in the Province of Sabaragamuwa, as described in the annexed diagram:—

Preliminary plan 162.

Lot.	Name of Land.	Extent, A. R. P.
73	<i>Bulugahamulahena alias Ekanakgehena</i>	1 0 30

and bounded as follows: on the north by *Bogahalandewatta* to be declared the property of the Crown under the Waste Lands Ordinances; on the east by *Serugastennehena* sold to Palkadapele Ukkuamma and another under the Waste Lands Ordinances, *Egodawattehena* sold to Idampitiye Yapamudiyanseilage Kiri Banda Seneviratne, Notary, under the Waste Lands Ordinances; on the south by *Pahalawatta* claimed by Kiri Banda Seneviratne, Notary; on the west by *Pihillagawahena* sold to Tikiri Banda Beligodapitiya under the Waste Lands Ordinances.



Surveyor-General's Office,
Colombo, August 25, 1917.

Scale of 4 Chains to an Inch.

W. C. S. INGLES,
Surveyor-General.

October 19, 1917.

T. G. WILLETT,
Special Officer.

It is hereby notified for general information that the correct extent of lot 526 in preliminary plan 1,314 and in the Kurunegala S. O. No. 2,143, relating to lands situated in the village of Hunupola, in the Mahagalboda Egoda korale of the Hiriyala hatpattu of the Kurunegala District, in the North-Western Province, appearing at page 1088 of Part III. of the *Ceylon Government Gazette* dated June 14, 1918, is 1 rood and 22 perches and not 1 rood and 24 perches as erroneously given therein.

June 21, 1918.

J. M. DAVIES,
Special Officer.

PRELIMINARY NOTICES.

Mullaitivu Notice No. 6,922.

Notice under "The Waste Lands Ordinances of 1897, 1899, 1900, and 1903."

TAKE notice that unless within three months from June 28, 1918, the persons, if any, who claim any interest in the land hereinafter mentioned make claim in person or in writing to the said land or to some interest therein to Frederick Lewis, Esq., Special Officer appointed under section 28 of "The Waste Lands Ordinances of 1897, 1899, 1900, and 1903," at his office at Colombo :

Such Special Officer, in pursuance of the powers vested in him by the said Ordinances, will declare by writing under his hand that the land, to which no claim has been made, is the property of the Crown.

FREDERICK LEWIS,
Special Officer.

Description of the Land referred to.

The land commonly called or known as Nagancholai forest reserve, situated in the villages of Tentukki, Mulliyavallai, Kodalikkallu, and Kumulamunai, in the Mulliyavallai, Melpattu North, and Karikkaddumulai South of the Maritime pattus and Vavuniya North of the Mullaitivu District, in the Northern Province, containing in extent 18,414 acres 3 roods and 7 perches, shown as lot 1 in preliminary plan 5,029 and in the annexed diagram ; and bounded as follows : on the north by the road from Vavuniya (reservation), the Crown forest, the road to Mullaitivu (reservation); the Crown forest, the road from Vavuniya to Mullaitivu (reservation), the Crown patana ; on the east by the Crown jungle, T. Ps. 212,962, 212,963, the road to Murippukkulam (reservation), the Crown jungle, the road from Tanniuttu to Kumulamunai (reservation) (the Crown jungle), the Crown deniya, the road from Kumulamunai to Otiyamalai (reservation) (the Crown forest) ; on the south by the Crown jungle ; on the west by the Crown forest.

[For Diagram see page 1198.]

Kurunegala Notice No. 6,923.

Notice under "The Waste Lands Ordinances of 1897, 1899, 1900, and 1903."

TAKE notice that unless within three months from June 28, 1918, the persons, if any, who claim any interest in the lands hereinafter mentioned or in any one or more of such lands or to some interest therein make claim in person or in writing to the said lands or any of them or to some interest therein to N. A. Hampton, Esq., Special Officer appointed under section 28 of "The Waste Lands Ordinances of 1897, 1899, 1900, and 1903," at his office at Colombo :

Such Special Officer, in pursuance of the powers vested in him by the said Ordinances, will declare by writing under his hand that the said lands, or such of them as to which no claim has been made, are the property of the Crown.

N. A. HAMPTON,
Special Officer.

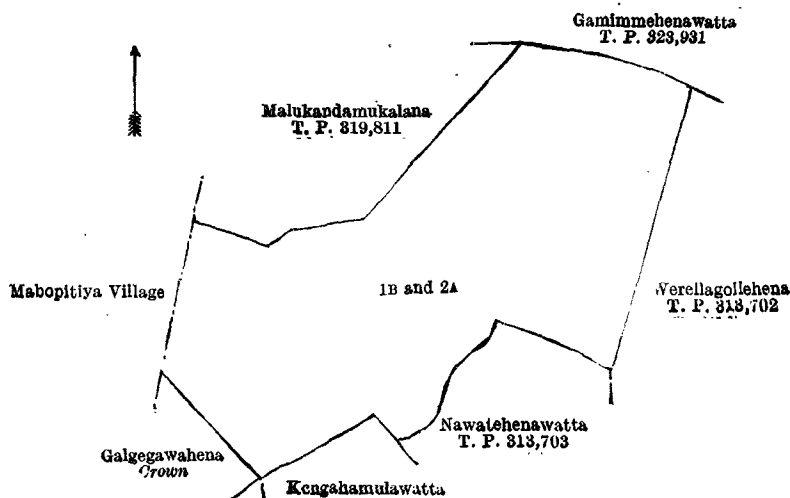
Description of the Lands referred to.

The following lots situated in the village of Galpottepola, of the Udukaha korale south of the Dambadeni hatpattu of the Kurunegala District, in the North-Western Province, as described in the annexed diagrams :—

I.—Preliminary plan 465.

Lot.	Name of Land.	Extent, A. R. P.
1B ..	Mallikumburehena	2 1 39
2A ..	Mirishena	2 3 14
		5 1 13

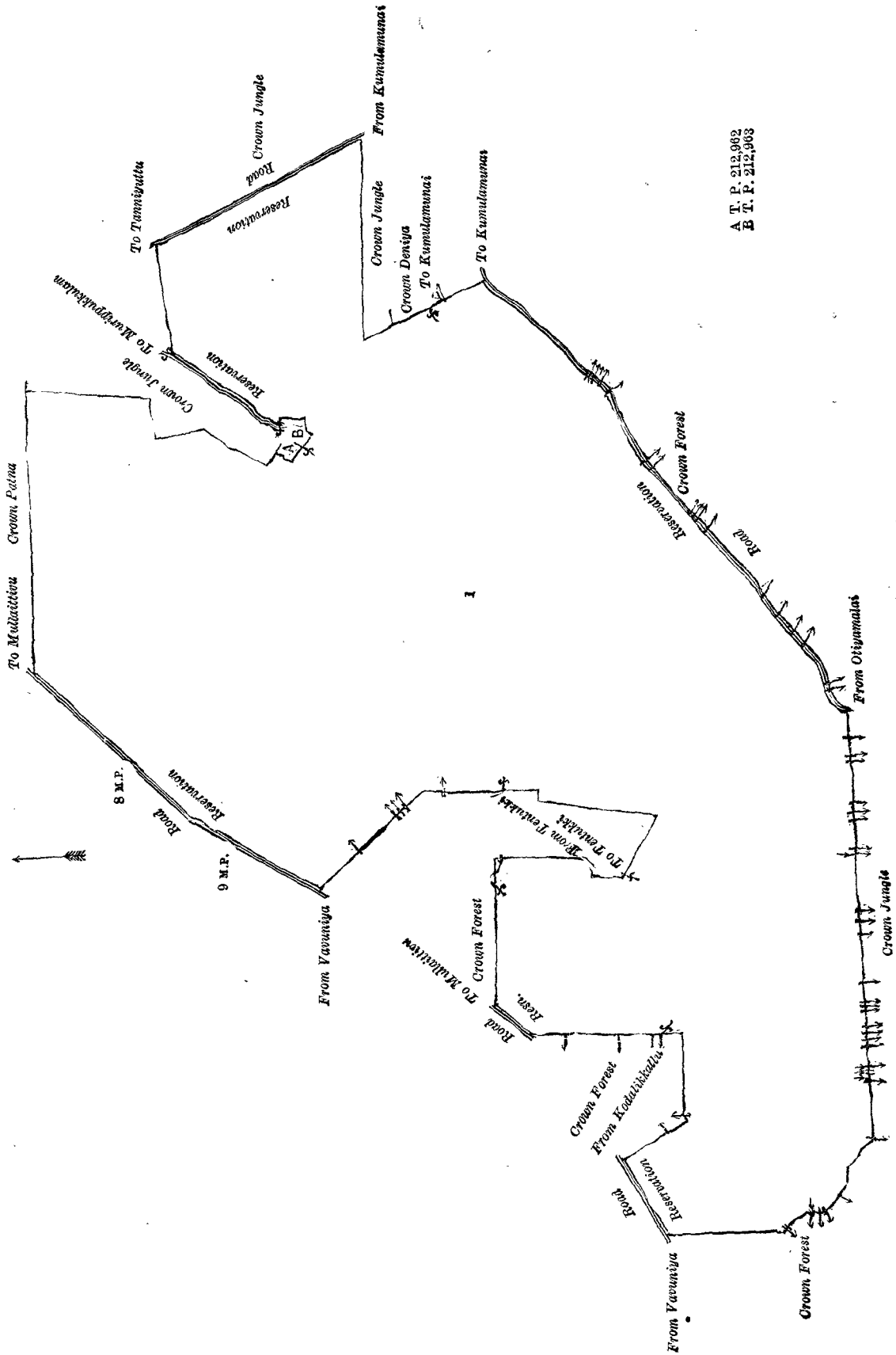
and bounded as follows : on the north by Malukandamukalana sold by the Crown (T. P. 319,811), Gamimmehenawatta sold by the Crown (T. P. 323,931) ; on the east by Werellagollehena sold by the Crown (T. P. 313,702) ; on the south by Nawatehenawatta sold by the Crown (T. P. 313,703), Kongahumulawatta claimed by Mudiyansele Appuhamy and another, Galgegawahena declared to be the property of the Crown under the Waste Lands Ordinances ; on the west by the village limit of Mabopitiya.



Surveyor-General's Office,
Colombo, May 21, 1918.

Scale of 4 Chains to an Inch.

C. R. LUNDIE,
for Surveyor-General.



A T. P. 212,962
B T. P. 212,963

Surveyor-General's Office,
Colombo, May 29, 1918.

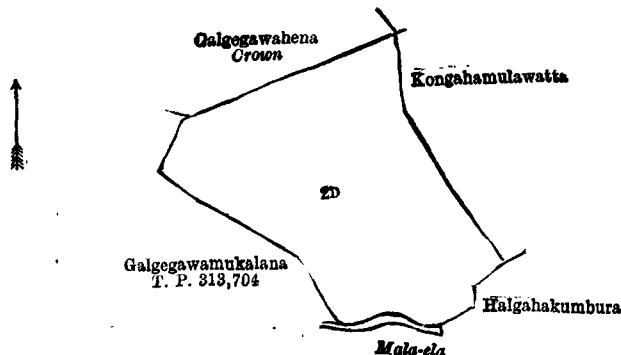
Scale of 96 Chains to an Inch.
Mullaitivu, S. O. 8—1918.

C. R. LUNDIE,
for Surveyor-General.

II.—Preliminary plan 465.

Lot.	Name of Land.	Extent, A. R. P.
2D ..	Imbulamulahena	2 1 28

and bounded as follows : on the north by Galgegawahena declared to be the property of the Crown under the Waste Lands Ordinances ; on the east by Kongahamulawatta claimed by Mudiyanseleage Punchi Appuhamy and others ; on the south by Halgahakumbura claimed by Mohottalage Kiri Menika, Mala-ela ; on the west by Galgegawamukalana sold by the Crown (T. P. 313,704).



Surveyor-General's Office,
Colombo, May 21, 1918.

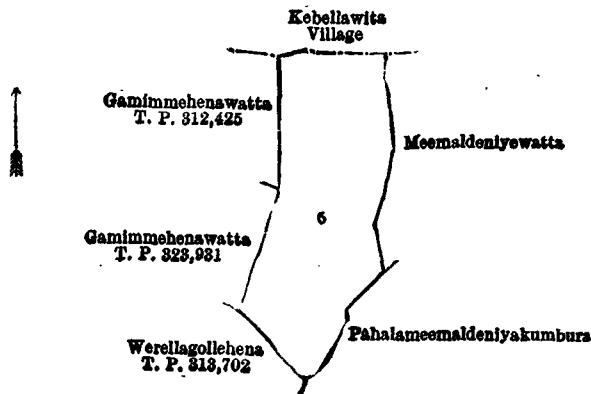
Scale of 4 Chains to an Inch.

C. R. LUNDIE,
for Surveyor-General.

III.—Preliminary plan 465.

Lot.	Name of Land.	Extent, A. R. P.
5 ..	Meemaldeniyahena	1 1 33

and bounded as follows : on the north by the village limit of Kebellawita ; on the east by Meemaldeniyawatta claimed by Dahaneka Achchillage Mudalihamy and others, Pahala Meemaldeniyakumbura claimed by Gallaharalalage Kirihamy and others ; on the south by Pahalameemaldeniyakumbura claimed by Gallaharalalage Kirihamy and others, Werellagollehena sold by the Crown (T. P. 313,702) ; on the west by Gamimmehena sold by the Crown (T. P. 323,931), Gamimmehenawatta sold by the Crown (T. P. 312,425).



Surveyor-General's Office,
Colombo, May 21, 1918.

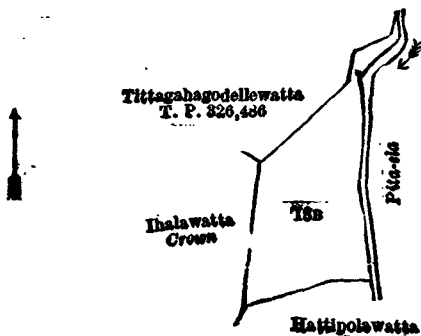
Scale of 4 Chains to an Inch.

C. R. LUNDIE,
for Surveyor-General.

IV.—Preliminary plan 465.

Lot.	Name of Land.	Extent, A. R. P.
13B ..	Hunnakotuawattchena	0 3 21

and bounded as follows : on the north by Tittagahagodellewatta sold by the Crown (T. P. 326,486) ; on the east by Pita-ela ; on the south by Hattipolawatta claimed by Ratnakaralalage Dingiri Appuhamy ; and on the west by Ihalawatta claimed by the Crown.



Surveyor-General's Office,
Colombo, May 21, 1918.

Scale of 4 Chains to an Inch.

C. R. LUNDIE,
for Surveyor-General.

Kurunegala S. O. 69—1918.

Kurunegala Notice No. 8,924.

Notice under "The Waste Lands Ordinances of 1897, 1899, 1900, and 1903."

TAKE notice that unless within three months from June 28, 1918, the persons, if any, who claim any interest in the lands hereinafter mentioned or in any one or more of such lands or to some interest therein make claim in person or in writing to the said lands or any of them or to some interest therein to N. A. Hampton, Esq., Special Officer appointed under section 28 of "The Waste Lands Ordinances of 1897, 1899, 1900, and 1903," at his office at Colombo :

Such Special Officer, in pursuance of the powers vested in him by the said Ordinances, will declare by writing under his hand that the said lands, or such of them as to which no claim has been made, are the property of the Crown.

N. A. HAMPTON,
Special Officer.

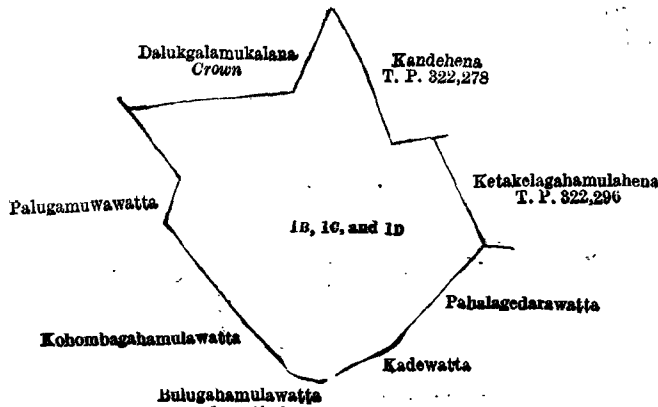
Description of the Lands referred to.

The following lots situated in the village of Wedeniya, in the Udukaha korale south of the Dambadeni hatpattu of the Kurunegala District, in the North-Western Province, as described in the annexed diagrams :—

I.—Preliminary plan 486.

Lot.	Name of Land.	Extent, A. R. P.
1B ..	Kendagollehena ..	1 3 8
1C ..	Nagahamulahena ..	0 2 30
1D ..	Ketakelegahamulahena ..	0 2 20
		<u>3 0 18</u>

and bounded as follows : on the north by Dalukgalamukalana declared to be the property of the Crown under the Waste Lands Ordinances, Kandehena sold by the Crown (T. P. 322,278) ; on the east by Ketakelegahamulahena sold by the Crown (T. P. 322,296), Pahalagederawatta claimed by Adikari Mudiyansele Dingiri Menika and others ; on the south by Pahalagederawatta claimed by Adikari Mudiyansele Dingiri Menika and others, Kadewatta claimed by Hapu Ratnayake Atukoralalage Kirihamy, *ex-Vel-Vidane*, and others, Bulugahamulawatta claimed by Hapu Achchillage Punchappahamy and others, Kohombagahamulawatta claimed by Kirihamy Vidane and others ; on the west by Palugamuwawatta claimed by Hapu Ratnayake Atukoralalage Kirihamy, *ex-Vel-Vidane*, and others.



Surveyor-General's Office,
Colombo, May 20, 1918.

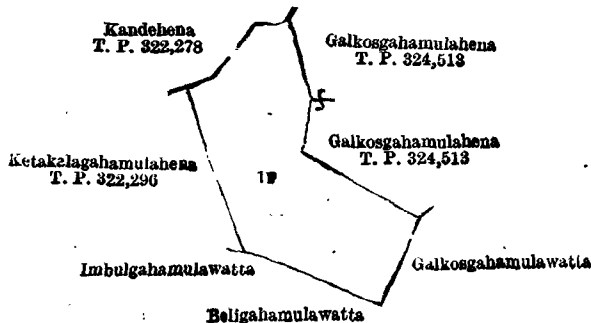
Scale of 4 Chains to an Inch.

C. R. LUNDIE,
for Surveyor-General.

II.—Preliminary plan 486.

Lot.	Name of Land.	Extent, A. R. P.
1F ..	Diulgahamulahena ..	1 1 16

and bounded as follows : on the north by Kandehena sold by the Crown (T. P. 322,278), Galkosgahamulahena sold by the Crown (T. P. 324,513) ; on the east by Galkosgahamulahena sold by the Crown (T. P. 324,513), Galkosgahamulawatta claimed by Herat Mudiyansele Kiri Menika and others ; on the south by Beligahamulawatta claimed by Adikari Mudiyansele Dingiri Menika, Imbulgahamulawatta claimed by Herat Mudiyansele Ungurala ; on the west by Ketakelegahamulahena sold by the Crown (T. P. 322,296).



Surveyor-General's Office,
Colombo, May 20, 1918.

Scale of 4 Chains to an Inch.

C. R. LUNDIE,
for Surveyor-General.

III.—Preliminary plan 486.

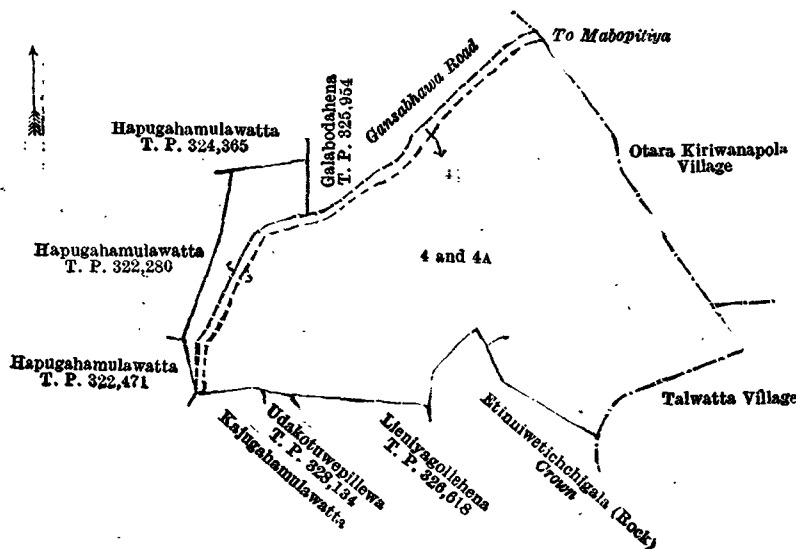
Lot.	Name of Land.	Extent, A. R. P.
4 ..	Galgodehena ..	4 1 32
4A ..	Hapugahahena ..	0 3 10
		<u>5 1 2</u>

and bounded as follows: on the north by Hapugahamulawatta sold by the Crown (T. P. 324,365), Galbodahena sold by the Crown (T. P. 325,954), the Gansabhawa road to Mabopitiya, the village limit of Otaru Kiriwanapola; on the east by the village limit of Otaru Kiriwanapola, the village limit of Talwatta; on the south by the village limit of Talwatta, Etinniwetichchigala (rock) declared to be the property of the Crown under the Waste Lands Ordinances, Liniyagollehena sold by the Crown (T. P. 326,618), Udakotuweppillewa sold by the Crown (T. P. 328,134) Kajugahamulawatta claimed by Herat Mudiyansele Dingiri Menika; on the west by Hapugahamulawatta sold by the Crown (T. P. 322,471), Hapugahamulawatta sold by the Crown (T. P. 322,280).

NOTE.—The following lot lying within the above-mentioned boundaries is excluded from this part of the notice, and its extent of 1 rood is not included in the acreage of 5 acres 1 rood and 2 perches given above:—

Preliminary plan 486.

Lot.	Name of Land.	Extent, A. R. P.
4 $\frac{1}{2}$	Gansabhawa road	0 1 0



Surveyor-General's Office,
Colombo, May 20, 1918.

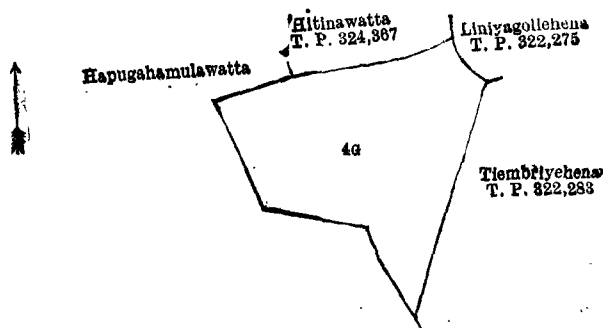
Scale of 4 Chains to an Inch.

C. R. LUNDIE,
for Surveyor-General.

IV.—Preliminary plan 486.

Lot.	Name of Land.	Extent, A. R. P.
4G	Uralindagawahena	1 2 34

and bounded as follows: on the north by Hapugahawatta claimed by Herat Mudiyansele Appuhamy, Hitinawatta sold by the Crown (T. P. 324,367), Liniyagollehena sold by the Crown (T. P. 322,275); on the east by Tiembriyehena sold by the Crown (T. P. 322,283); on the south and west by Hapugahamulawatta claimed by Herat Mudiyansele Appuhamy.



Surveyor-General's Office,
Colombo, May 20, 1918.

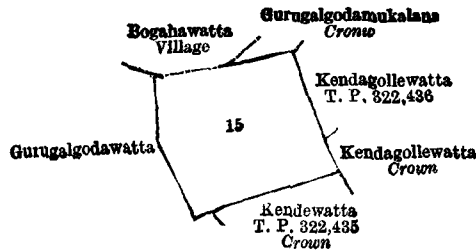
Scale of 4 Chains to an Inch.

C. R. LUNDIE,
for Surveyor-General.

V.—Preliminary plan 486.

Lot.	Name of Land.	Extent, A. R. P.
15	Gurugalgodahena	0 3 30

and bounded as follows: on the north by the village limit of Bogahawatta, Gurugalgodamukalana declared to be the property of the Crown under the Waste Lands Ordinances; on the east by Kendagollewatta sold by the Crown (T. P. 322,436), Kendagollewatta belonging to the Crown; on the south by Kendewatta belonging to the Crown (T. P. 322,435), Gurugalgodawatta sold by the Crown; on the west by Gurugalgodawatta sold by the Crown.



Surveyor-General's Office,
Colombo, May 20, 1918.

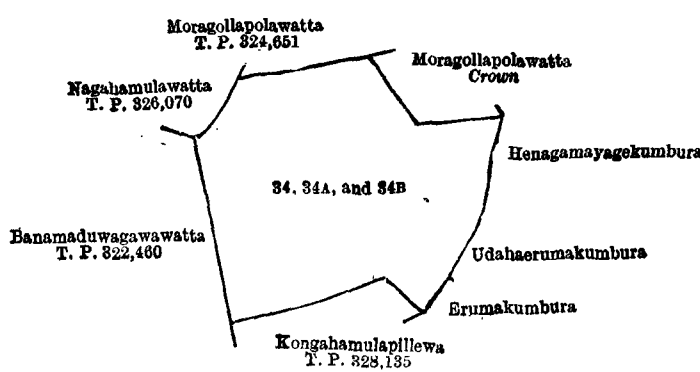
Scale of 4 Chains to an Inch.

C. R. LUNDIE,
for Surveyor-General.

VI.—Preliminary plan 486.

Lot.	Name of Land.	Extent, A. R. P.
34 ..	Pansalagawahena	2 0 2
34A ..	Millagahamulapillewa	0 0 34
34B ..	Erumapillewa	0 1 1
		2 1 37

and bounded as follows : on the north by Nagahamulawatta sold by the Crown (T. P. 326,070), Moragollapolawatta sold by the Crown (T. P. 324,651), Moragollapolawatta belonging to the Crown ; on the east by Henagamayagekumbura claimed by Hapu Ratnayake Atukoralalage Kirihamy, *ex-Vel-Vidane*, and others, Udahaerumakumbura claimed by Hapu Achchillage Appuhamy and others, Erumakumbura claimed by Adikari Mudiyansele Wimalahamy ; on the south by Kongahamulapillewa sold by the Crown (T. P. 328,135) ; on the west by Banamaduwegawawatta sold by the Crown (T. P. 322,460).



Surveyor-General's Office,
Colombo, May 20, 1918.

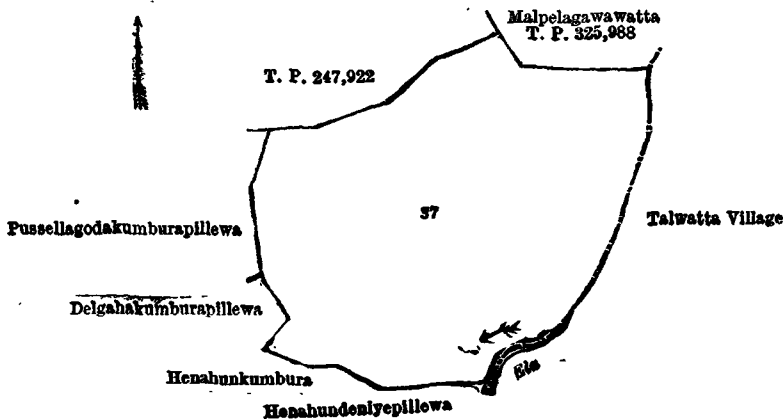
Scale of 4 Chains to an Inch.

C. R. LUNDIE,
for Surveyor-General.

VII.—Preliminary plan 486.

Lot.	Name of Land.	Extent, A. R. P.
37 ..	Deniyewatta	4 1 15

and bounded as follows : on the north by T. P. 247,922, Malpelagawawatta sold by the Crown (T. P. 325,988) ; on the east by the village limit of Talwatta, an ela ; on the south by Henahundeniyepillewa claimed by Herat Mudiyansele Punchirala, Henahunkumbura claimed by Herat Mudiyansele Mudalihamy and others ; on the west by Delgahakumburapillewa claimed by Hapu Ratnayaka Atukoralalage Banda and others, Pussellegodakumburapillewa claimed by Hapu Achchillage Appuhamy and others.



Surveyor-General's Office,
Colombo, May 20, 1918.

Scale of 4 Chains to an Inch.

C. R. LUNDIE,
for Surveyor-General.

Kurunegala Notice No. 6,925.**Notice under "The Waste Lands Ordinances of 1897, 1899, 1900, and 1903."**

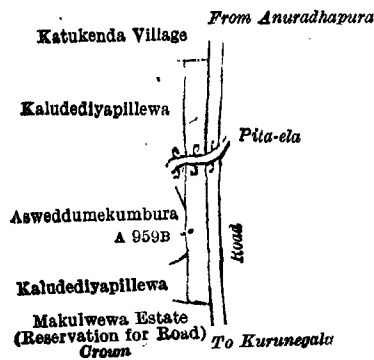
TAKE notice that unless within three months from June 28, 1918, the persons, if any, who claim any interest in the land hereinafter mentioned make claim in person or in writing to the said land or to some interest therein to N. A. Hampton, Esq., Special Officer appointed under section 28 of "The Waste Lands Ordinances of 1897, 1899, 1900, and 1903," at his office at Colombo :

Such Special Officer, in pursuance of the powers vested in him by the said Ordinances, will declare by writing under his hand that the land, to which no claim has been made, is the property of the Crown.

N. A. HAMPTON,
Special Officer.

Description of the Land referred to.

The land commonly called or known as reservation for road, situated in the village of Tantirigama, in the Mahagalboda Egoda korale of the Hiriyala hatpattu of the Kurunegala District, in the North-Western Province, containing in extent 30 perches, and shown as lot A 959B in preliminary plan 1,968 and in the annexed diagram ; and bounded as follows : on the north by the village limit of Katukenda ; on the east by the road from Anuradhapura to Kurunegala ; on the south by Makulwewa estate (reservation for road) declared to be the property of the Crown under the Waste Lands Ordinances ; on the west by Kaludediyapillewa claimed by Tennakoon Mudiyansele Dingiri Banda, Korala, Asweddumekumbura claimed by Punchi Naidelage Siman Naide and others, Kaludediyapillewa sold by the Crown.



Surveyor-General's Office,
Colombo, May 22, 1918.

Scale of 4 Chains to an Inch.

Kurunegala S. O. 71—1918.

A. J. WICKWAR,
for Surveyor-General.

Kurunegala Notice No. 6,926.**Notice under "The Waste Lands Ordinances of 1897, 1899, 1900, and 1903."**

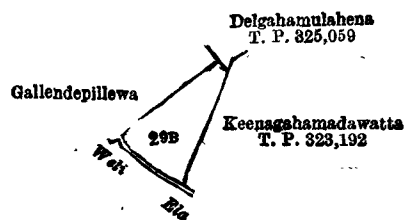
TAKE notice that unless within three months from June 28, 1918, the persons, if any, who claim any interest in the land hereinafter mentioned make claim in person or in writing to the said land or to some interest therein to N. A. Hampton, Esq., Special Officer appointed under section 28 of "The Waste Lands Ordinances of 1897, 1899, 1900, and 1903," at his office at Colombo :

Such Special Officer, in pursuance of the powers vested in him by the said Ordinances, will declare by writing under his hand that the land, to which no claim has been made, is the property of the Crown.

N. A. HAMPTON,
Special Officer.

Description of the Land referred to.

The land commonly called or known as Eriyagahumulakumburepillewa, situated in the village of Wewala, in the Udakaha korale south of the Dambadeni hatpattu of the Kurunegala District, in the North-Western Province, containing in extent 1 rood and 3 perches, shown as lot 29B in preliminary plan 482 and in the annexed diagram ; and bounded as follows : on the north by Gallendepillewa sold by the Crown, Delgahamulahena sold by the Crown (T. P. 325,059) ; on the east by Keenagahamadawatta sold by the Crown (T. P. 323,192) ; on the south by Keenagahamadawatta sold by the Crown (T. P. 323,192), the Weli-ela ; on the west by the Weli-ela, Gallendepillewa sold by the Crown.



Surveyor-General's Office,
Colombo, May 21, 1918.

Scale of 4 Chains to an Inch.

Kurunegala S. O. 72—1918.

C. R. LUNDIE,
for Surveyor-General.

Kurunegala Notice No. 6,927.

Notice under "The Waste Lands Ordinances of 1897, 1899, 1900, and 1903."

TAKE notice that unless within three months from June 28, 1918, the persons, if any, who claim any interest in the lands hereinafter mentioned or in any one or more of such lands or to some interest therein make claim in person or in writing to the said lands or any of them or to some interest therein to N. A. Hampton, Esq., Special Officer appointed under section 28 of "The Waste Lands Ordinances of 1897, 1899, 1900, and 1903," at his office at Colombo :

Such Special Officer, in pursuance of the powers vested in him by the said Ordinances, will declare by writing under his hand that the said lands, or such of them as to which no claim has been made, are the property of the Crown.

N. A. HAMPTON,
Special Officer.

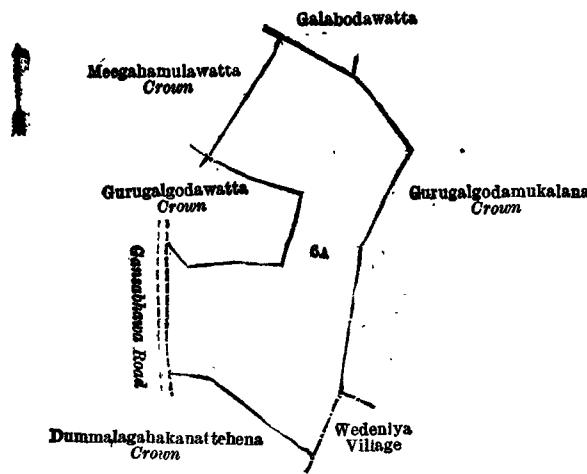
Description of the Lands referred to.

The following lots situated in the village of Bogahawatta, in the Udukaha korale south of the Dambadeni hatpattu of the Kurunegala District, in the North-Western Province, as described in the annexed diagrams :—

I.—Preliminary plan 489.

Lot.	Name of Land.	Extent, A. R. P.
6A	Ketakelagahamulahena	2 1 3

and bounded as follows : on the north by Meegahamulawatta belonging to the Crown, Galabodawatta sold by the Crown, Gurugalgodamukalana declared to be the property of the Crown under the Waste Lands Ordinances; on the east by Gurugalgodamukalana declared to be the property of the Crown under the Waste Lands Ordinances, the village limit of Wedeniya; on the south by Dummalagahakanattehena belonging to the Crown; on the west by a Gansabhawa road, Gurugalgodawatta belonging to the Crown, Meegahamulawatta belonging to the Crown.



Surveyor-General's Office,
Colombo, May 22, 1918.


Scale of 4 Chains to an Inch.

A. J. WICKWAR,
for Surveyor-General.

II.—Preliminary plan 489.

Lot.	Name of Land.	Extent, A. R. P.
6A1	Ketakelagahamulahena	0 0 36

and bounded as follows : on the north by Malagederawatuyaya (private); on the east by a Gansabhawa road; on the south by Dummalagahakanattehena belonging to the Crown; on the west by Malagederawatuyaya (private).



Surveyor-General's Office,
Colombo, May 22, 1918.

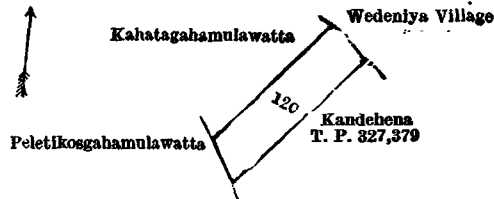
Scale of 4 Chains to an Inch.

A. J. WICKWAR,
for Surveyor-General.

III.—Preliminary plan 489.

Lot.	Name of Land.	Extent, A. R. P.
12C	Kahatagahamulahena	0 1 19

and bounded as follows : on the north by Kahatagahamulawatta claimed by Ganeti Achchilage Sinno Appu, the village limit of Wedeniya; on the east by the village limit of Wedeniya, Kandshena sold by the Crown (T. P. 327,379); on the south by Peletikosgahamulawatta claimed by Ganeti Achchilage Dingiri Menika and others; on the west by Kahatagahamulawatta claimed by Ganeti Achchilage Sinno Appu.



Surveyor-General's Office,
Colombo, May 22, 1918.

Scale of 4 Chains to an Inch.

Kurunegala S. O. 73—1918.

A. J. WICKWAR,
for Surveyor-General.

Kurunegala Notice No. 6,928.

Notice under "The Waste Lands Ordinances of 1897, 1899, 1900, and 1903."

TAKE notice that unless within three months from June 28, 1918, the persons, if any, who claim any interest in the lands hereinafter mentioned or in any one or more of such lands or to some interest therein make claim in person or in writing to the said lands or any of them or to some interest therein to N. A. Hampton, Esq., Special Officer appointed under section 28 of "The Waste Lands Ordinances of 1897, 1899, 1900, and 1903," at his office at Colombo :

Such Special Officer, in pursuance of the powers vested in him by the said Ordinances, will declare by writing under his hand that the said lands, or such of them as to which no claim has been made, are the property of the Crown.

N. A. HAMPTON,
Special Officer.

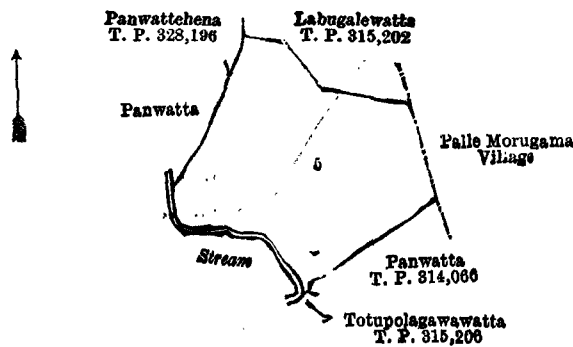
Description of the Lands referred to.

The following lots situated in the village of Ihala Bujjambuwa, in the Udukaha korale south of the Dambadeni hatpattu of the Kurunegala District, in the North-Western Province, as described in the annexed diagrams :—

I.—Preliminary plan 473.

Lot.	Name of Land.	Extent. A. R. P.
5	Panwatta	1 2 30

and bounded as follows : on the north by Labugalawatta sold by the Crown (T. P. 315,202) ; on the east by the village limit of Pallemorugama, Panwatta sold by the Crown (T. P. 314,066) ; on the south by Panwatta sold by the Crown (T. P. 314,066), Totupolagawawatta sold by the Crown (T. P. 315,206), a stream ; on the west by a stream, Panwatta claimed by Maha Radage Nandochchia, Panwattahena sold by the Crown (T. P. 328,196).



Surveyor-General's Office,
Colombo, May 23, 1918.

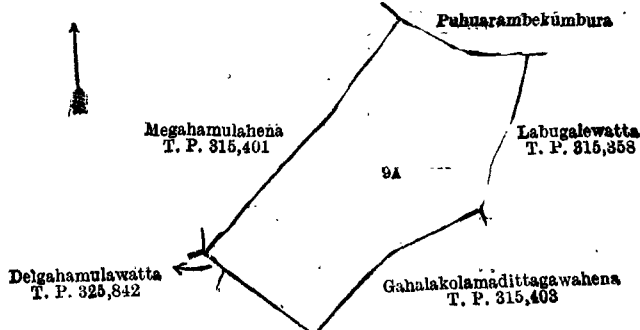
Scale of 4 Chains to an Inch.

II.—Preliminary plan 473.

C. R. LUNDIE,
for Surveyor-General.

Lot.	Name of Land.	Extent. A. R. P.
9A	Katuwekelehena	2 0 24

and bounded as follows : on the north by Megahumulahena sold by the Crown (T. P. 315,401), Puharambekumbura claimed by Maha Radage Gabachchia and another ; on the east by Labugalawatta sold by the Crown (T. P. 315,358), Gahalakolamadittagawahena sold by the Crown (T. P. 315,403) ; on the south by Gahalakolamadittagawahena sold by the Crown (T. P. 315,403), Delgahumulawatta sold by the Crown (T. P. 325,842) ; on the west by Megahumulahena sold by the Crown (T. P. 315,401).



Surveyor-General's Office,
Colombo, May 23, 1918.

Scale of 4 Chains to an Inch.

Kurunegala S. O. 74—1918.

C. R. LUNDIE,
for Surveyor-General.

Kurunegala Notice No. 6,929.

Notice under "The Waste Lands Ordinances of 1897, 1899, 1900, and 1903."

TAKE notice that unless within three months from June 28, 1918, the persons, if any, who claim any interest in the lands hereinafter mentioned or in any one or more of such lands or to some interest therein make claim in person or in writing to the said lands or any of them or to some interest therein to N. A. Hampton, Esq., Special Officer appointed under section 28 of "The Waste Lands Ordinances of 1897, 1899, 1900, and 1903," at his office at Colombo :

Such Special Officer, in pursuance of the powers vested in him by the said Ordinances, will declare by writing under his hand that the said lands, or such of them as to which no claim has been made, are the property of the Crown.

N. A. HAMPTON,
Special Officer.

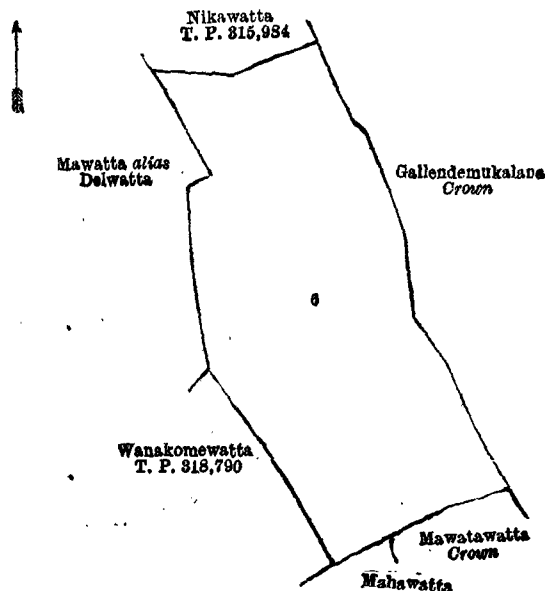
Description of the Lands referred to.

The following lots situated in the village of Mabopitiya, in the Udukaha korale south of the Dambadeni hatpattu of the Kurunegala District, in the North-Western Province, as described in the annexed diagrams :—

I.—Preliminary plan 466.

Lot.	Name of Land.	Extent. A. R. P.
6	Delwattehena	4 1 8

and bounded as follows : on the north by Nikawatta sold by the Crown (T. P. 315,984) ; on the east by Gallendemukalana, declared to be the property of the Crown under the Waste Lands Ordinances ; on the south by Mawatawatta belonging to the Crown, Mahawatta claimed by Mudalihamy ; on the west by Wanakomewatta, sold by the Crown (T. P. 318,790), Mawatta *alias* Delwatta claimed by Mudiyanse and others.



Surveyor-General's Office,
Colombo, May 29, 1918.

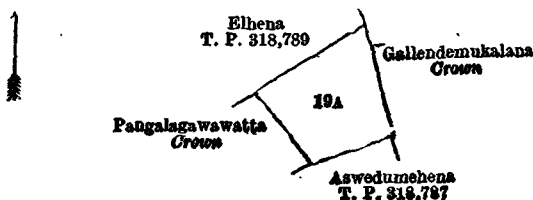
Scale of 4 Chains to an Inch.

C. R. LUNDIE,
for Surveyor-General.

II.—Preliminary plan 466.

Lot.	Name of Land.	Extent. A. R. P.
19A	Pangalagawahena	0 1 38

and bounded as follows : on the north by Elhena sold by the Crown (T. P. 318,789) ; on the east by Gallendemukalana declared to be the property of the Crown under the Waste Lands Ordinances ; on the south by Asweddumehena sold by the Crown (T. P. 318,787) ; on the west by Pangalagawawatta belonging to the Crown.



Surveyor-General's Office,
Colombo, May 29, 1918.

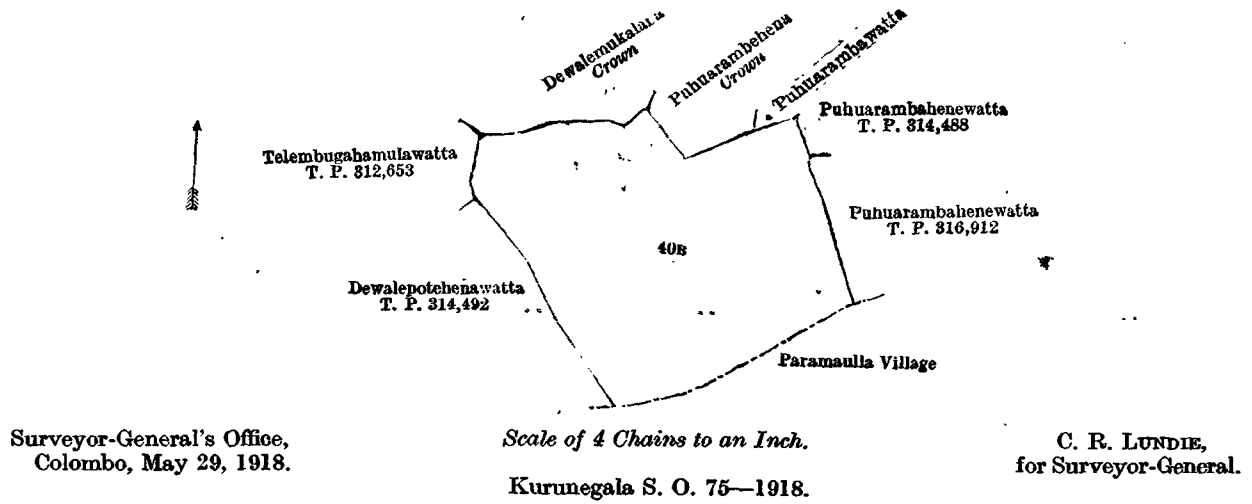
Scale of 4 Chains to an Inch.

C. R. LUNDIE,
for Surveyor-General.

III.—Preliminary plan 466.

Lot.	Name of Land.	Extent. A. R. P.
40B	Kandudawatta	3 0 37

and bounded as follows : on the north by Dewalemukalana declared to be the property of the Crown under the Waste Lands Ordinances, Puhuarambehena belonging to the Crown, Puhuarambewatta (private) ; on the east by Puhuarambahenewatta sold by the Crown (T. P. 314,488), Puhuarambehewatta sold by the Crown (T. P. 316,912) ; on the south by the village limit of Paramaulla ; on the west by Dewalepotehenawatta sold by the Crown (T. P. 314,492), Telumbugahamulawatta sold by the Crown (T. P. 312,653).



Surveyor-General's Office,
Colombo, May 29, 1918.

Scale of 4 Chains to an Inch.

Kurunegala S. O. 75-1918.

C. R. LUNDIE,
for Surveyor-General.

Kurunegala Notice No. 6,930.

Notice under "The Waste Lands Ordinances of 1897, 1899, 1900, and 1903."

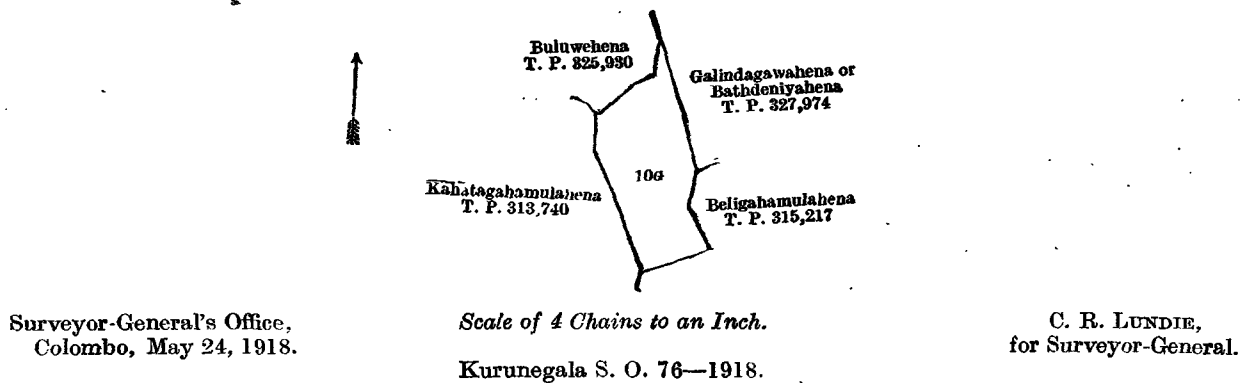
TAKE notice that unless within three months from June 28, 1918, the persons, if any, who claim any interest in the land hereinafter mentioned make claim in person or in writing to the said land or to some interest therein to N. A. Hampton, Esq., Special Officer appointed under section 28 of "The Waste Lands Ordinances of 1897, 1899, 1900, and 1903," at his office at Colombo :

Such Special Officer, in pursuance of the powers vested in him by the said Ordinances, will declare by writing under his hand that the land, to which no claim has been made, is the property of the Crown.

N. A. HAMPTON,
Special Officer.

Description of the Land referred to.

The land commonly called or known as Andagalahena, situated in the village of Urulemulla, in the Udukaha korale south of the Dambadeni hatpattu of the Kurunegala District, in the North-Western Province, containing in extent 2 roods and 24 perches, shown as lot 10a in preliminary plan 467 and in the annexed diagram ; and bounded as follows : on the north by Buluwehena sold by the Crown (T. P. 325,930) ; on the east by Galindagawahena or Bathdeniyahena sold by the Crown (T. P. 327,974) ; on the south by Beligahamulahena sold by the Crown (T. P. 315,217) ; on the west by Kahatagahamulahena sold by the Crown (T. P. 313,740).



Surveyor-General's Office,
Colombo, May 24, 1918.

Scale of 4 Chains to an Inch.

Kurunegala S. O. 76-1918.

C. R. LUNDIE,
for Surveyor-General.

Kurunegala Notice No. 6,931.

Notice under "The Waste Lands Ordinances of 1897, 1899, 1900, and 1903."

TAKE notice that unless within three months from June 28, 1918, the persons, if any, who claim any interest in the lands hereinafter mentioned or in any one or more of such lands or to some interest therein make claim in person or in writing to the said lands or any of them or to some interest therein to N. A. Hampton, Esq., Special Officer appointed under section 28 of "The Waste Lands Ordinances of 1897, 1899, 1900, and 1903," at his office at Colombo :

Such Special Officer, in pursuance of the powers vested in him by the said Ordinances, will declare by writing under his hand that the said lands, or such of them as to which no claim has been made, are the property of the Crown.

N. A. HAMPTON,
Special Officer.

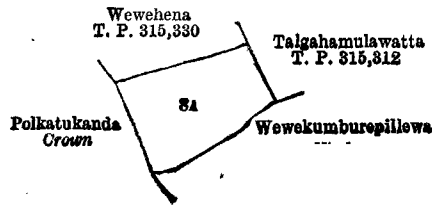
Description of the Lands referred to.

The following lots situated in the village of Yattalgoda, in the Udukaha korale south of the Dambadeni hatpattu of the Kurunegala District, in the North-Western Province, as described in the annexed diagrams :—

I.—Preliminary plan 476.

Lot.	Name of Land.	Extent, A. R. P.
8A	Wewehena	0 2 10

and bounded as follows : on the north by Wewehena sold by the Crown (T. P. 315,330) ; on the east by Talgahamulawatta sold by the Crown (T. P. 315,312) ; on the south by Wewekumburepillewa claimed by Walakumbureberakarayali Lamina and another ; on the west by Polkatukanda declared to be the property of the Crown under the Waste Lands Ordinances.



Surveyor-General's Office,
Colombo, May 22, 1918.

Scale of 4 Chains to an Inch.

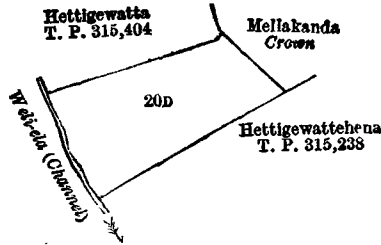
A. J. WICKWAR,
for Surveyor-General.

Lot. Name of Land.
20D; .. Hettigehena

II.—Preliminary plan 476.

Extent, A. R. P.
.. 0 3 13

and bounded as follows: on the north by Hettigewatta sold by the Crown (T. P. 315,404); on the east by Mellakanda declared to be the property of the Crown under the Waste Lands Ordinances; on the south by Hettigewattehena sold by the Crown (T. P. 315,238); on the west by Weli-ela (channel).



Surveyor-General's Office,
Colombo, May 22, 1918.

Scale of 4 Chains to an Inch.
Kurunegala S. O. 77—1918.

A. J. WICKWAR,
for Surveyor-General.

Kurunegala Notice No. 6,932.

Notice under "The Waste Lands Ordinances of 1897, 1899, 1900, and 1903."

TAKE notice that unless within three months from June 28, 1918, the persons, if any, who claim any interest in the lands hereinafter mentioned or in any one or more of such lands or to some interest therein make claim in person or in writing to the said lands or any of them or to some interest therein to N. A. Hampton, Esq., Special Officer appointed under section 28 of "The Waste Lands Ordinances of 1897, 1899, 1900, and 1903," at his office at Colombo:

Such Special Officer, in pursuance of the powers vested in him by the said Ordinances, will declare by writing under his hand that the said lands, or such of them as to which no claim has been made, are the property of the Crown.

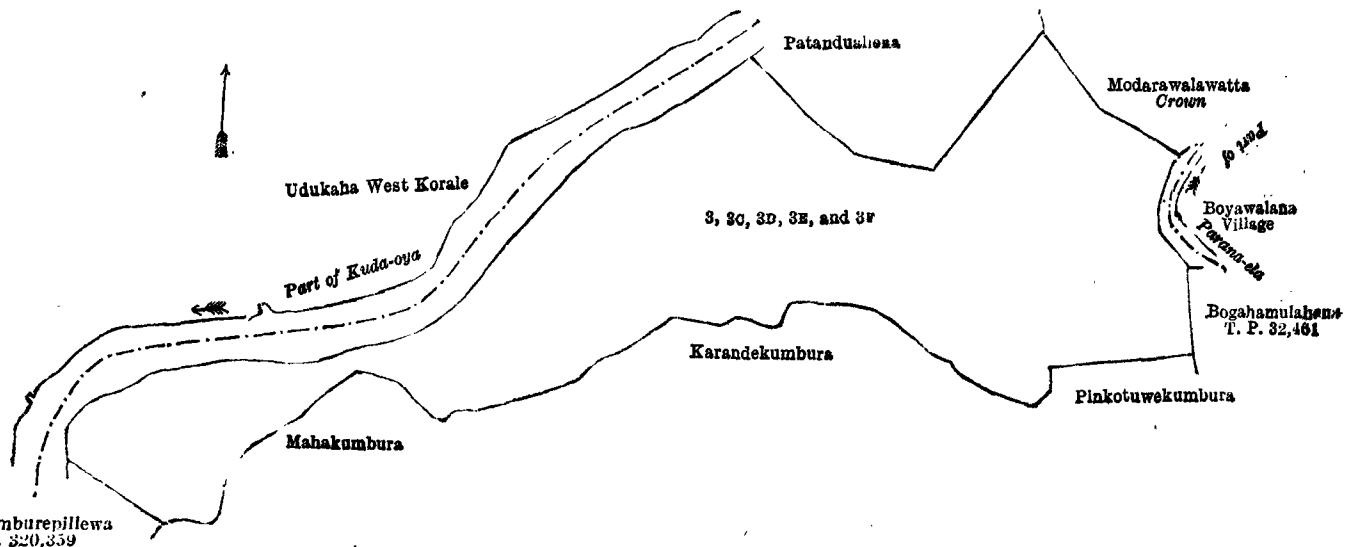
N. A. HAMPTON,
Special Officer.

Description of the Lands referred to.

The following lots situated in the village of Nabadawatura, in the Udukaha korale south of the Dambadeni hatpattu of the Kurunegala District, in the North-Western Province, as described in the annexed diagrams:—

I.—Preliminary plan 495.					
Lot.	Name of Land.	Extent, A. R. P.	Lot.	Name of Land.	Extent, A. R. P.
3	Patanduahena	.. 2 3 28	3F	Mahakumburepillewa	.. 1 0 21
3C	Do.	.. 2 1 11			
3D	Kolongahamulahena	.. 1 0 35			
3E	Walaiyaddepillewa	.. 0 3 17			8 1 32

and bounded as follows: on the north by the part of Kuda-oya (the boundary of Udukaha korale west), Patanduahena sold by the Crown, Modarawalawatta claimed by the Crown; on the east by the part of Parana-ela (the village limit of Boyawalana), Bogahamulahena sold by the Crown (T. P. 32,461); on the south by Pinkotuwekumbura claimed by Amarasingha Achchilage Joronis Appu, Karandekumbura claimed by Nickalansuriya Mudiyansele Mudalihami, Mahakumbura claimed by Bopiti Radage Poddi Ridi; on the west by Mahakumburepillewa sold by the Crown (T. P. 320,359), the part of Kuda-oya (the boundary of Udukaha korale west).



Surveyor-General's Office,
Colombo, May 20, 1918.

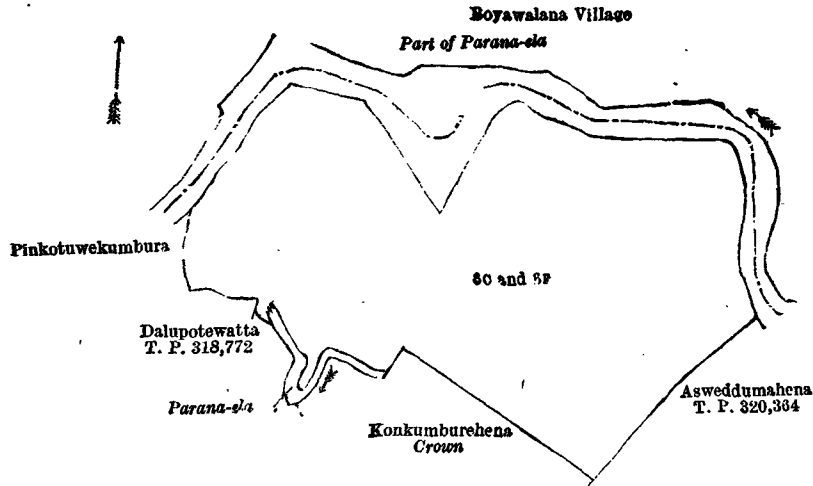
Scale of 4 Chains to an Inch.

C. R. LUNDIE,
for Surveyor-General.

Lot.	Name of Land.	II.—Preliminary plan 495.			Extent, A. R. P.
6c ..	Agodapitiyehena	3 3 9
6f ..	Do.	2 0 24

5 3 33

and bounded as follows: on the north by the part of Parana-ela (the village limit of Boyawalana); on the east by the part of Parana-ela (the village limit of Boyawalana), Asweddumahena sold by the Crown (T. P. 320,364); on the south by Asweddumahena sold by the Crown (T. P. 320,364), Konkumburehena claimed by the Crown, the Parana-ela, Dalupotewatta sold by the Crown (T. P. 318,772), Pinkotuwekumbura claimed by Amarasingha Achchilage Joronis Appu; on the west by Pinkotuwekumbura claimed by Amarasingha Achchilage Joronis Appu, the part of Parana-ela (the village limit of Boyawalana).



Surveyor-General's Office,
Colombo, May 20, 1918.

Scale of 4 Chains to an Inch.

C. R. LUNDIE,
for Surveyor-General.

III.—Preliminary plan 495.					
Lot.	Name of Land.	Extent, A. R. P.	Lot.	Name of Land.	Extent, A. R. P.
23 ..	Delmullehena 3 1 18	23f ..	Mahadangahamulahena	.. 2 2 28
23A ..	Katuahena 2 2 4	23o ..	Welipillewehena 0 3 32
23B ..	Kudawewepillewa	.. 0 0 37			
23D ..	Wetiyahena 2 0 29			13 2 18
23E ..	Batolahawalahena..	.. 1 2 30			

and bounded as follows: on the north by the part of Kuda-oya (the boundary of Udukaha korale west); Bulugahapitiyekamata claimed by Samarapuliradage Nanda; on the east by Bulugahakumbura claimed by Punchirala and others, Mahawewekumbura claimed by Nickalansuriya Mudiyansele Goonarathami and others, Mahawewakumburekamata claimed by Nickalansuriya Mudiyansele Goonarathami and another, Mahawewakumbura claimed by Nickalansuriya Mudiyansele Goonarathami and others, Rangwalanebba declared to be the property of the Crown under the Waste Lands Ordinances, Kotahenewatta claimed by Wekemeradage Miliano, Siyambalagahamulawatta sold by the Crown (T. P. 325,422), Welipillewehena claimed by Newanis and others, the Gansabhawa path; on the south by Ranwalanowita claimed by Nickalansuriya Mudiyansele Punchirala and others, Ketakelagahamulahena sold by the Crown (T. P. 320,381); on the west by the part of Kuda-oya (the boundary of Udukaha korale west).

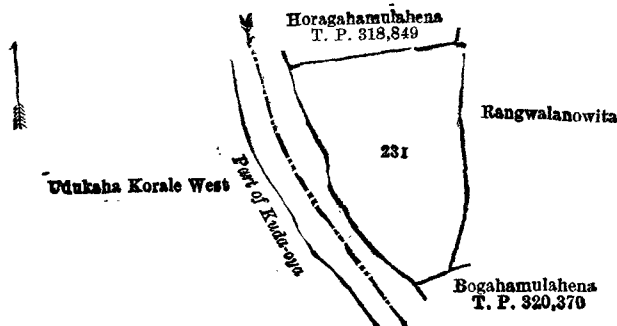
NOTE.—The following lot lying within the above-mentioned boundaries is excluded from this part of the notice, and its extent of 1 rood and 12 perches is not included in the acreage of 13 acres 2 roods and 18 perches given above:—

Lot.	Name of Land.	Preliminary plan 495.			Extent, A. R. P.
23½ ..	Gansabhawa path	0 1 12

[For Diagram see page 1210.]

Lot.	Name of Land.	IV.—Preliminary plan 495.			Extent, A. R. P.
23 I ..	Bogahamulahena	1 1 7

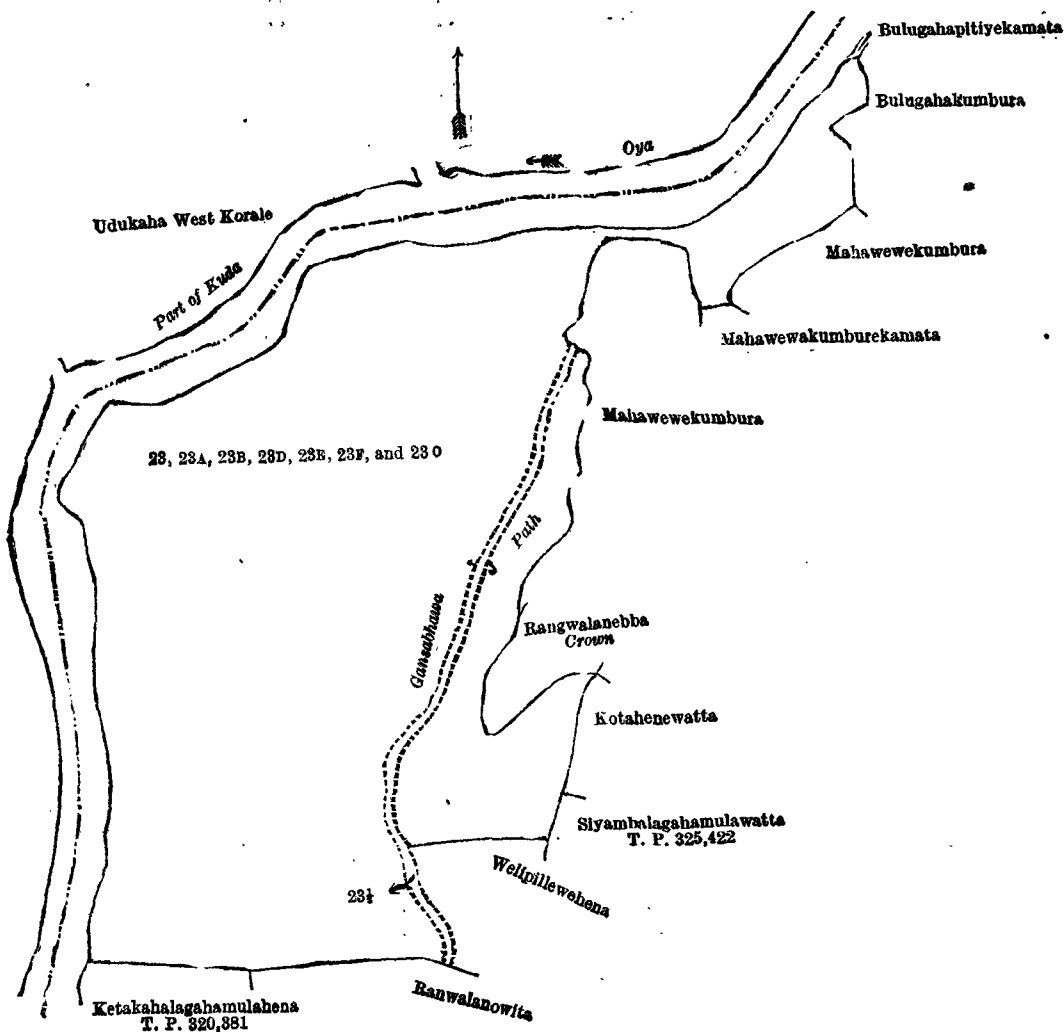
and bounded as follows: on the north by Horagahamulahena sold by the Crown (T. P. 318,849), Rangwalanowita claimed by Nickalansuriya Mudiyansele Punchirala and others; on the east by Rangwalanowita claimed by Nickalansuriya Mudiyansele Punchirala and others; on the south by Bogahamulahena sold by the Crown (T. P. 320,370), the part of Kuda-oya (the boundary of Udukaha korale west); on the west by the part of Kuda-oya (the boundary of Udukaha korale west).



Surveyor-General's Office,
Colombo, May 20, 1918.

Scale of 4 Chains to an Inch.

C. R. LUNDIE,
for Surveyor-General.



Surveyor-General's Office,
Colombo, May 20, 1918.

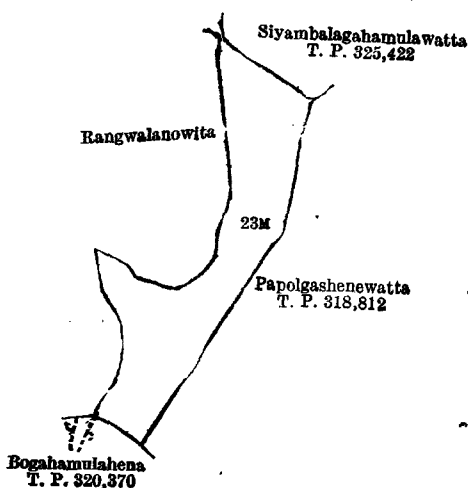
Scale of 4 Chains to an Inch.

C. R. LUNDIE,
for Surveyor-General.

V.—Preliminary plan 495.

Lot.	Name of Land.	Extent, A. R. P.
23M ..	Hickgahakumburepillewa ..	1 0 36

and bounded as follows: on the north by Siyambalagahamulawatta sold by the Crown (T. P. 325,422); on the east by Papolgashenewatta sold by the Crown (T. P. 318,812); on the south by Bogahamulahena sold by the Crown (T. P. 320,370); on the west by Rangwalanowita claimed by Nickalansuriya Mudiyansele Punchirala and others.



Surveyor-General's Office,
Colombo, May 20, 1918.

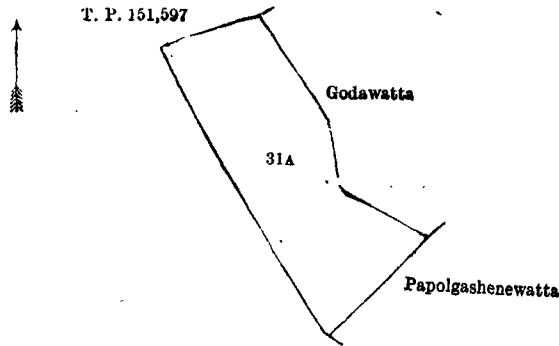
Scale of 4 Chains to an Inch.

C. R. LUNDIE,
for Surveyor-General.

VI.—Preliminary plan 495.

Lot.	Name of Land.	Extent, A. R. P.
31A ..	Godahena ..	1 1 39

and bounded as follows: on the north by T. P. 151,597; on the east by Godawatta claimed by Samarappuli Radage Pulinga and others; on the south by Papolgashenewatta sold by the Crown T. P. 151,597; on the west by T. P. 151,597.



Surveyor-General's Office,
Colombo, May 20, 1918.

Scale of 4 Chains to an Inch.

C. R. LUNDIE,
for Surveyor-General.

Kurunegala S. O. 78—1918.

Kurunegala Notice No. 6,933.

Notice under "The Waste Lands Ordinances of 1897, 1899, 1900, and 1903."

TAKE notice that unless within three months from June 28, 1918, the persons, if any, who claim any interest in the lands hereinafter mentioned or in any one or more of such lands or to some interest therein make claim in person or in writing to the said lands or any of them or to some interest therein to N. A. Hampton, Esq., Special Officer appointed under section 28 of "The Waste Lands Ordinances of 1897, 1899, 1900, and 1903," at his office at Colombo :

Such Special Officer, in pursuance of the powers vested in him by the said Ordinances, will declare by writing under his hand that the said lands, or such of them as to which no claim has been made, are the property of the Crown.

N. A. HAMPTON,
Special Officer.

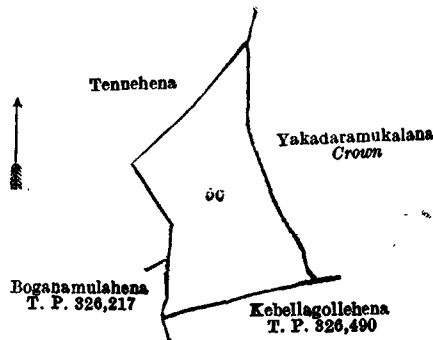
Description of the Lands referred to.

The following lots situated in the village of Siyambalapitiya, in the Udukaha korale south of the Dambadeni hatpattu of the Kurunegala District, in the North-Western Province, as described in the annexed diagrams :—

I.—Preliminary plan 472.

Lot.	Name of Land.	Extent, A. R. P.
5c ..	Liniyagollehena 1 0 13

and bounded as follows : on the north by Tennehena sold by the Crown ; on the east by Yakadaramukalana declared to be the property of the Crown under the Waste Lands Ordinances ; on the south by Kebellagollehena sold by the Crown (T. P. 326,490) ; on the west by Bogahamulahena sold by the Crown (T. P. 326,217), Tennehena sold by the Crown.



Surveyor-General's Office,
Colombo, May 23, 1918.

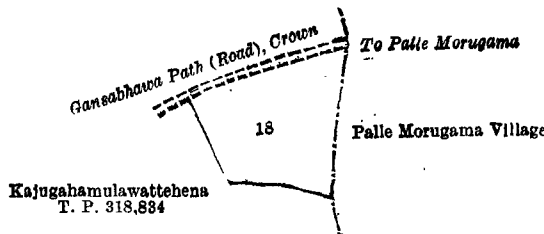
Scale of 4 Chains to an Inch.

C. R. LUNDIE,
for Surveyor-General.

II.—Preliminary plan 472.

Lot.	Name of Land.	Extent, A. R. P.
18 ..	Boralugodahena 0 2 34

and bounded as follows : on the north by Gansabhawa path (road) to Palle Morugama declared to be the property of the Crown under the Waste Lands Ordinances ; on the east by the village limit of Palle Morugama ; on the south and west by Kajugahamulawattehena sold by the Crown (T. P. 318,834).



Surveyor-General's Office,
Colombo, May 23, 1918.

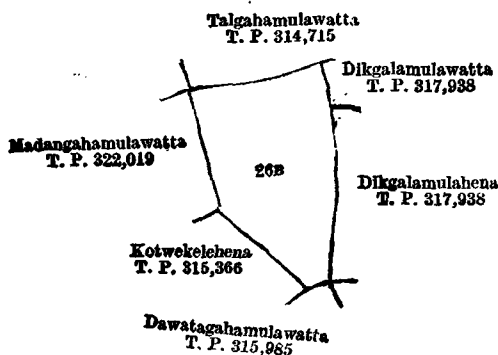
Scale of 4 Chains to an Inch.

C. R. LUNDIE,
for Surveyor-General.

III.—Preliminary plan 472.

Lot.	Name of Land.	Extent, A. R. P.
26B ..	Kotuwekelehena 0 3 31

and bounded as follows : on the north by Talgahamulawatta sold by the Crown (T. P. 314,715) ; on the east by Dikgalamulawatta sold by the Crown (T. P. 317,938), Dikgalamulawatta sold by the Crown (T. P. 317,938) ; on the south by Dawatagahamulawatta sold by the Crown (T. P. 315,985), Kotuwekelehena sold by the Crown (T. P. 315,986) ; on the west by Madangahamulawatta sold by the Crown (T. P. 322,019).



Surveyor-General's Office,
Colombo, May 23, 1918.

Scale of 4 Chains to an Inch.
Kurunegala S. O. 79—1918.

C. R. LUNDIE,
for Surveyor-General.

Colombo Notice No. 6,934.

Notice under "The Waste Lands Ordinances of 1897, 1899, 1900, and 1903."

TAKE notice that unless within three months from June 28, 1918, the persons, if any, who claim any interest in the land hereinafter mentioned appear before the Assistant Government Agent of the Colombo and Negombo Districts of the Western Province, at his office in Colombo, and make claim in person or in writing to the said land or to some interest therein :

Such Assistant Government Agent, in pursuance of the powers in him vested by the said Ordinances, will declare by writing under his hand that the said land, to which no claim has been made, is the property of the Crown.

W. K. H. CAMPBELL,
Assistant Government Agent.

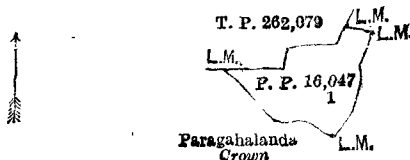
Description of the Land referred to.

The following lot situated in the village of Maditiyawala, in Yatigaha pattu of Hapitigam korale, in the Negombo District, of the Western Province, as described in the annexed diagram :—

Preliminary plan 16,047.

Lot.	Name of Land.	Extent, A. R. P.
1	Paragahalanda	0 1 15

and bounded as follows : on the north by land depicted in title plan 262,079 ; and on the east, south, and west by Paragahalanda claimed by the Crown.



Surveyor-General's Office,
Colombo, March 25, 1918.

Scale of 4 Chains to an Inch.

G. K. THORNHILL,
for Surveyor-General.

Kandy Notice No. 6,935.

Notice under "The Waste Lands Ordinances of 1897, 1899, 1900, and 1903."

TAKE notice that unless within three months from June 28, 1918, the persons, if any, who claim any interest in the lands hereinafter mentioned or in any one or more of such lands appear before the Assistant Government Agent of the Kandy District of the Central Province, at the Kandy Kachcheri, and make claim in person or in writing to the said lands or any of them or to some interest therein :

Such Assistant Government Agent, in pursuance of the powers in him vested by the said Ordinances, will declare by writing under his hand that the said lands, or such of them as to which no claim has been made, are the property of the Crown.

L. J. B. TURNER,
Assistant Government Agent.

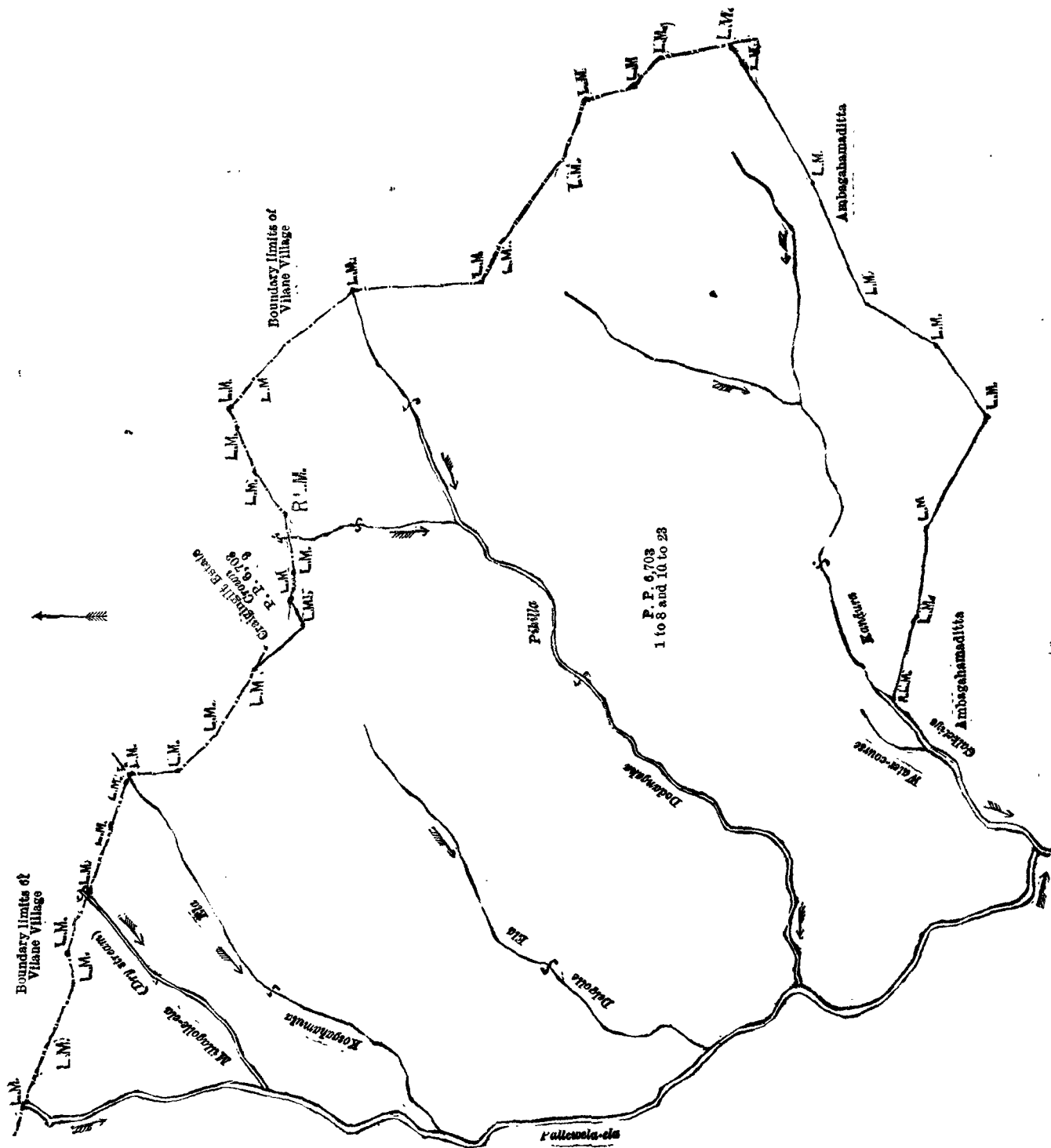
Description of the Lands referred to.

The following lots situated in the village of Watagoda, in the Udagampaha korale of the Harispattu division of the Kandy District, in the Central Province, as described in the annexed diagram :—

Preliminary plan 6,703.

Lot.	Name of Land.	Extent, A. R. P.	Lot.	Name of Land.	Extent, A. R. P.
1	Millagollehena or Delgollehena	1 3 0	15	Dodangahapihillehena	0 0 18
2	Bulatwelikosgahamulahena	0 3 27	16	Do.	0 3 31
3	Do.	1 1 26	17	Do.	0 1 25
4	Delgollehena	0 3 7	18	Kuawegahamullawatta or Dodangahapihilla	0 2 9
5	Do.	5 1 31	19	Pansalawatta or Dodangahapihilla	0 0 32
6	Do.	1 3 1	20	Dodangahapihilla	1 3 23
7	Keheleketiyehena	5 3 18	21	Kalotuwalanda	4 0 37
8	Do.	0 2 31	22	Galketiyehena	3 1 10
10	Kehelwattehenyaya	0 1 13	23	Do.	0 3 37
11	Do.	2 1 26			
12	Do.	2 1 2			
13	Dodangahapihillehena	4 0 10			46 2 37
14	Do.	6 1 23			

and bounded as follows : on the north by the boundary limits of Vilane village and land claimed by the Crown and encroached upon by Craingilt estate ; on the south by Galketiye-kandura and by land called Ambagahamaditta claimed by Kira Vidane and others ; on the east by the boundary limits of Vilane village ; and on the west by Pallewela-ela.



Scale of 4 Chains to an Inch.

Surveyor-General's Office,
Colombo, March 27, 1918.

G. K. THORNHILL,
for Surveyor-General.

Puttalam Notice No. 6,936.**Notice under "The Waste Lands Ordinances of 1897, 1899, 1900, and 1903."**

TAKE notice that unless within three months from June 28, 1918, the persons, if any, who claim any interest in the land hereinafter mentioned appear before the Assistant Government Agent of the Puttalam and Chilaw Districts of the North-Western Province, at his office in Puttalam, and make claim in person or in writing to the said land or to some interest therein :

Such Assistant Government Agent, in pursuance of the powers in him vested by Ordinance No. 1 of 1897, will declare by writing under his hand that the said land, to which no claim has been made, is the property of the Crown.

W. E. WAIT,
Assistant Government Agent.

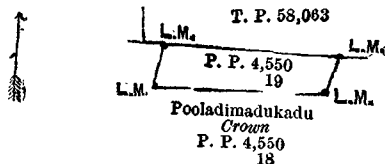
Description of the Land referred to.

The following lot situated in the village Taluwa, in Akkarai pattu south of Puttalam pattu division of Puttalam District, in North-Western Province, as described in the annexed diagram :—

Preliminary plan 4,550.

Lot.	Name of Land.	Extent, A. R. P.
19	Pooladimadukadutotam	0 1 14

and bounded as follows : on the north by T. P. 58,063, and on all other sides by Pooladimadukadu declared to be the property of the Crown.



Surveyor-General's Office,
Colombo, May 11, 1918.

Scale of 4 Chains to an Inch.

G. K. THORNHILL,
for Surveyor-General.

Puttalam Notice No. 6,937.**Notice under "The Waste Lands Ordinances of 1897, 1899, 1900, and 1903."**

TAKE notice that unless within three months from June 28, 1918, the persons, if any, who claim any interest in the land hereinafter mentioned appear before the Assistant Government Agent of the Puttalam and Chilaw Districts of the North-Western Province, at his office in Puttalam, and make claim to the said land or to some interest therein :

Such Assistant Government Agent, in pursuance of the powers in him vested by Ordinance No. 1 of 1897, will declare by writing under his hand that the said land, to which no claim has been made, is the property of the Crown.

W. E. WAIT,
Assistant Government Agent.

Description of the Land referred to.

The following lot situated in the villages Haldanduwana and Bujjampola in Otera palata of Pitigal korale south in the District of Chilaw, of the North-Western Province, as described in the annexed diagram :—

Preliminary plan 4,812.

Lot.	Name of Land.	Extent, A. R. P.
13	Kadegawakele, &c.	62 0 22

and bounded as follows : on the north by road from Kirimetiya to Etiyawala ; on the east by Kohombagahawatta claimed by R. M. Sinno Appuhamy, Pallitotam (cemetery) claimed by S. M. Mohamado Tamby and others, Ambagahawatta claimed by R. M. Baronchy Appuhamy and others, Kahatagahawatta claimed by the Crown and S. Jayasinghe, Kongahawatta claimed by T. Jarlis Peiris, and Delgahawatta claimed by H. Herat ; on the south by Ambagahakumbura claimed by T. Jarlis Peiris, Halgahakumbura claimed by T. Jarlis Peiris and others, Delgahakumbura claimed by T. Jarlis Peiris and others, Horagahakumbura claimed by H. Herat and others, Horagahawewa claimed by R. M. Allis Appu and others, and Dewatagahakumbura claimed by R. M. Allis Appuhamy ; on the west by Dawatagahakumbura claimed by J. Davith Appuhamy, Bakmigahakumbura claimed by H. A. Appusinno, Kadegawakumbura claimed by S. M. Sirimanis and others, Kadegawakumbura claimed by the Crown, Kadegawakumbura claimed by S. M. Sirimanis and others, road from Haldanduwana to Kahatawila, T. P. 146,465, Urukanukelewatta claimed by the Crown, T. P. 146,162, and Urukanukelewatta claimed by the Crown.

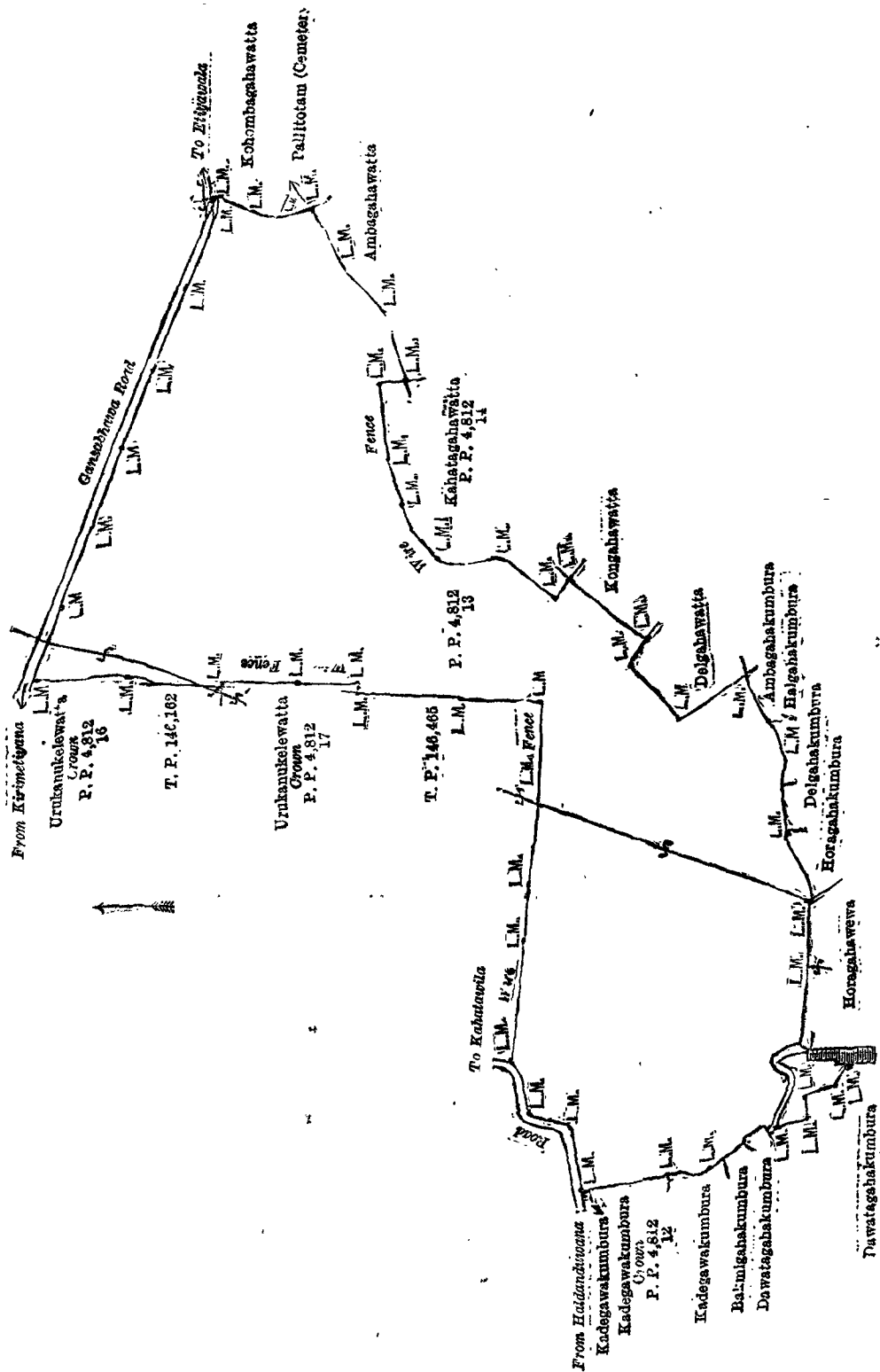
[For Diagram see page 1215.]

Puttalam Notice No. 6,938.**Notice under "The Waste Lands Ordinances of 1897, 1899, 1900, and 1903."**

TAKE notice that unless within three months from June 28, 1918, the persons, if any, who claim any interest in the land hereinafter mentioned appear before the Assistant Government Agent of the Puttalam and Chilaw Districts of the North-Western Province, at his office in Puttalam, and make claim in person or in writing to the said land or to some interest therein :

Such Assistant Government Agent, in pursuance of the powers in him vested by Ordinance No. 1 of 1897, will declare by writing under his hand that the said land, to which no claim has been made, is the property of the Crown.

W. E. WAIT,
Assistant Government Agent.



Surveyor-General's Office,
Colombo, June 14, 1918.

Scale of 8 Chains to an Inch.

G. K. THORNHILL,
for Surveyor-General.

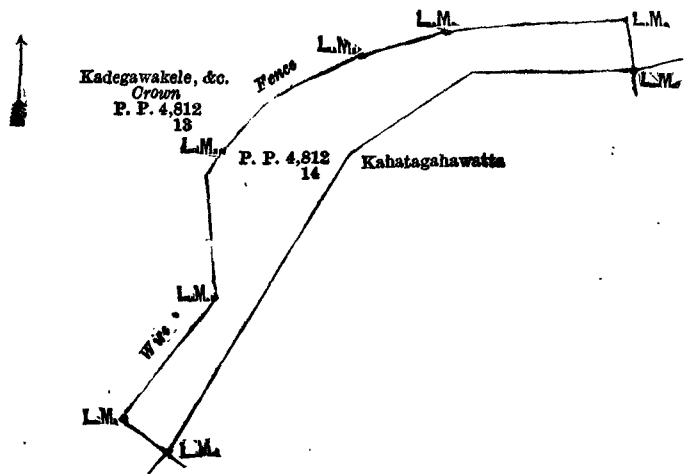
Description of the Land referred to.

The following lot situated in the village Bujjampola, in Otara palata of Pitigal korale south in the District of Chilaw, of the North-Western Province, as described in the annexed diagram:—

Preliminary plan 4,812.

Lot.	Name of Land.	Extent, A. R. P.
14	Kahatagahawatta	1 3 31

and bounded as follows: on the east by Kahatagahawatta claimed by S. Jayasinghe; and on the north, south, and west by Kadagawekele, &c., claimed by the Crown.



Surveyor-General's Office,
Colombo, May 2, 1918.

Scale of 4 Chains to an Inch.

C. R. LUNDIE,
for Surveyor-General.

Puttalam Notice No. 6,939.

Notice under "The Waste Lands Ordinances of 1897, 1899, 1900, and 1903."

TAKE notice that unless within three months from June 28, 1918, the persons, if any, who claim any interest in the land hereinafter mentioned appear before the Assistant Government Agent of the Puttalam and Chilaw Districts of the North-Western Province, at his office in Puttalam, and make claim in person or in writing to the said land, or to some interest therein :

Such Assistant Government Agent, in pursuance of the powers in him vested by Ordinance No. 1 of 1897, will declare by writing under his hand that the said land, to which no claim has been made, is the property of the Crown.

W. E. WAIT,
Assistant Government Agent.

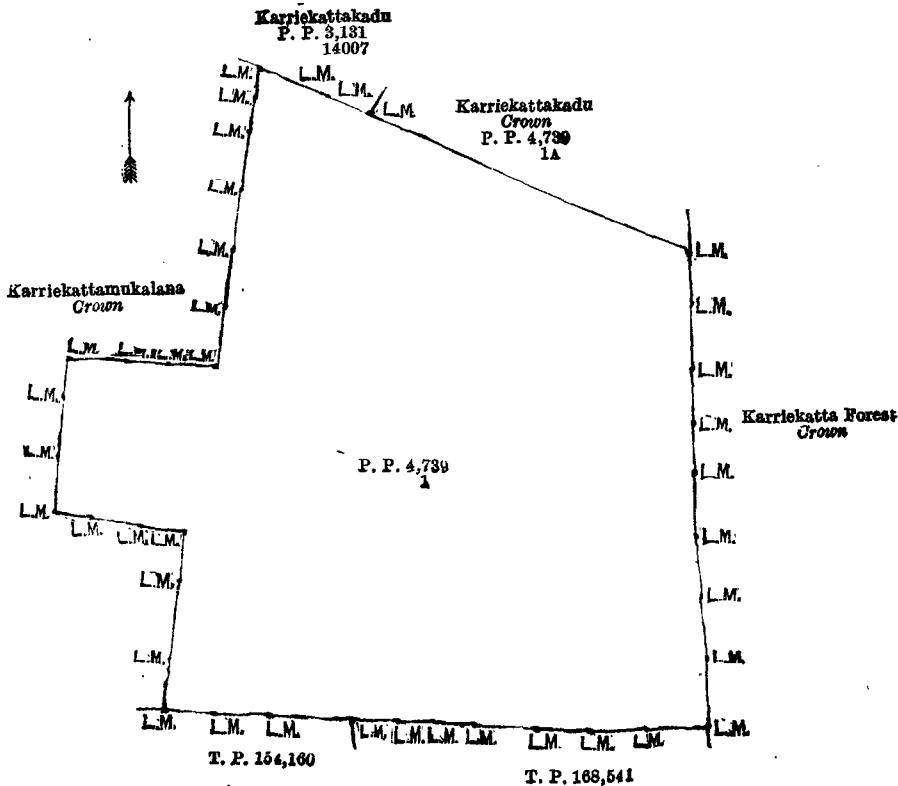
Description of the Land referred to.

The following lot situated in the village Karriekatta, in Puttalam pattu of Puttalam pattu division of the Puttalam District, of the North-Western Province, as described in the annexed diagram :—

Preliminary plan 4,739.

Lot.	Name of Land.	Extent, A. B. P.
1	Karriekattamukalana	201 2 11

and bounded as follows : on the north by Karriekattakadu (P. P. 3,131/14,007) sold under the Waste Lands Ordinances and Karriekattakadu (P. P. 4,739/1A) declared Crown under the Waste Lands Ordinances ; on the east by Karriekatta Crown forest ; on the south by lands described in title plans 154,160 and 168,541 ; and on the west by Kaniekattamukalana, Crown.



Surveyor-General's Office,
Colombo, May 3, 1918.

Scale of 16 Chains to an Inch.

C. R. LUNDIE,
for Surveyor-General.

LAND SALES IN THE SOUTHERN PROVINCE.

No. 3,150, S. P.—The Government Agent, Southern Province, will on Tuesday, August 13, 1918, at 1 P.M., at his office in Galle Kachcheri, put up to auction, for sale or settlement, or will otherwise dispose of, the under-mentioned portions of Crown land, in accordance with the regulations of Government regarding land sales. Thirteen allotments of land situated in the Talpe pattu division of the Galle District of the Southern Province.

Lot.	Name of Land.	Name of Claimant.	Description.	Extent.		Upset price per acre, Rs.
				A.	B. P.	
Preliminary plan 9,845. Village—Unawatuna. Applicant—Nil.						
3688	Kosgewatta	Crown	Marshy land	1	3 23	50
3689	Roigewatta	do.	do.	0	3 35.75	50
3690	Do.	do.	do.	0	1 21.75	50

Preliminary plan 10,424. Village—Addarawellana. Applicant—S. M. N. Marikar of Galle.						
16	Homapallewatta	Kanakka Gamage Don Bastian and others	{ Citronella Plantation	0	0 34	{ 60* 5.75
Village—Horadugoda.						
19	Mirupagewatta	Mirupage Don Abraham	{ Citronella Plantation	0	0 21	{ 60* 4.40
20	Galgodewatta	Polpogoda Dolamullage Gimara and others	Open ground	0	0 10	60*
22	Mahahena	H. T. Senaviratne Dissanayaka	{ do. Plantation	0	0 14	{ 60* 0.40

Preliminary plan 10,617. Village—Hiyare. Applicant—Nil.						
1	Delgahakumbure- kekillahenaduwa	Pedurukankanange Edoris of Hiyare	{ Native garden Plantation	0	1 20	{ 50 5.40
2	Delgahakumbure- watta	do.	{ Garden Plantation	0	2 16	{ 50 69.35
3	Kekillahenapahala- kumbureowita	(1) Hiyarehewage Mango and (2) Pedurukankanange Jegris, both of Hiyare	{ Contains yams Plantation	0	0 11	{ 50 16.50
4	Kekillahenakum- bureowita	Yakgahahakuruhewage Harmanis of Hiyare	{ Contains young coconut trees Plantation	0	0 14	{ 50 13.50
5	Do.	Yakgahahakuruhewage Amaris of Hiyare	{ Contains yams, &c Plantation	0	1 25	{ 50 13.30
6	Kekillahenawatta	Yakgahahakuruhewage Harmanis of Hiyare	{ Garden Plantation	0	1 10	{ 50 93.85

* With mining rights Rs. 200.

Further information regarding these lands can be obtained from the Government Agent, Southern Province, and plans of them from the Surveyor-General.

Colonial Secretary's Office,
Colombo, June 20, 1918.

A. S. PAGDEN,
Acting Colonial Secretary.

No. 3,151, S. P.—The Government Agent, Southern Province, will on Tuesday, August 20, 1918, at 1 P.M., at his office in Galle Kachcheri, put up to auction, for sale or settlement, or will otherwise dispose of, the under-mentioned portions of Crown land, in accordance with the regulations of Government regarding land sales. Nineteen allotments of land situated in the Wellaboda pattu division of the Galle District of the Southern Province.

Lot.	Name of Land.	Name of Claimant.	Description.	Extent.		Upset price per acre, Rs.
				A.	B. P.	
Preliminary plan 8,683. Village—Sinigama. Applicant—D. Karo Appu.						
25749	Bakmigahagodelle- watta	D. Punchi Sinno	{ Coconut garden Plantation	0	0 28	{ 50 30

Preliminary plan 10,150. Village—Karandeniya. Applicant—Pettahakuru Gomis of Karandeniya.						
4723	Galwalalangawatta	Pettahakuru Gomis of Karandeniya	{ Cinnamon Plantation	0	0 28	{ 60 20

Preliminary plan 10,236. Village—Ambana. Applicant—Nil.						
1	Ganegodawatta	Malawiachchi Isan of Ambana	{ Native garden Plantation	0	0 37	{ 40 6
2	Do.	Hangamuwa Mohottige Don Tiyadoris, Police Officer of Ambana Applicant—Don Tiyadoris Hangamuwe Mohotti.	{ Native garden Plantation	0	1 1	{ 40 18
3	Ganegodawatta	Crown	Jungle	1	1 23	42.50

Applicant—Nil.						
4	Ganegodawatteowita	Hangamuwe Mohottige Don Tiyadoris and another	{ Native garden Plantation	0	1 4	{ 40 25
5	Ganegodawatta	Ranawitantri Hinni Appu of Ambana	{ Native garden Plantation	0	1 26	{ 40 2
6	Hettigodawatta- addarakele	Crown	Jungle	0	3 15	40
8	Malapalawa	Jalatge Babun of Ambana	{ Native garden Plantation	1	1 16	{ 40 26

Preliminary plan 10,369. Village—Karandeniya. Applicant—Bolandahakuru Nanoris of Karandeniya.						
2	Talgahawattebedda. alias Gorakagaha- kele	Crown	Jungle	1	0 7	75

Preliminary plan 10,402. Village—Metiwala. Applicant—Ambalangodage Andiris de Silva.

Lot.	Name of Land.	Name of Claimant.	Description.	Extent.		Upset price A. R. P. per acre, Rs.
				A.	R. P.	
1	Kiralana ..	Crown ..	Marshy deniya ..	9	1 35	40
Preliminary plan 10,733. Village—Mawadawila. Applicant—G. C. Benjamin of Kumbalwella.						
1	Mahanaiduwa ..	Crown ..	High jungle ..	3	0 26	85*
Preliminary plan 10,797. Village—Kobeituduwa. Applicant—Tir-anagamage Isaac of Kobeituduwa.						
1	Nalaweekanda <i>alias</i> Delgahakoratuwa	T. Isaac ..	{ Garden .. Plantation .. }	0	2 14	{ 80 33
2	Do. ..	Crown ..	Open land ..	0	0 12	80
Applicant—Nil.						
3	Nalaweekanda <i>alias</i> Delgahakoratuwa	Francis Wimalasuriya ..	Rubber ..	0	0 22	80
4	Do. ..	Crown ..	Open land (not for sale)	0	0 25	—†
Applicant—T. Ondris Silva.						
5	Tuduwemanana ..	Crown ..	Jungle ..	0	3 13	80
Applicant—Nil.						
6	Tuduwemanana ..	Crown ..	Jungle (not for sale)	0	1 0	—†
Applicant—T. Ondris Silva.						
7	Tuduwemanana ..	Crown ..	Jungle ..	0	0 28	80
Applicant—Nil.						
8	Tuduwemanana ..	J. Emanis ..	{ Garden .. Plantation .. }	0	0 14	{ 80 8
10	Do. ..	Crown ..	Native garden ..	0	1 4	90

* With mining rights Rs. 500. † Reservation.

Further information regarding these lands can be obtained from the Government Agent, Southern Province, and plans of them from the Surveyor-General.

Colonial Secretary's Office,
Colombo, June 21, 1918.

A. S. PAGDEN,
Acting Colonial Secretary.

LAND SALES IN THE NORTH-WESTERN PROVINCE.

No. 2,137, N.W. P.—On Tuesday, August 13, 1918, at 1 P.M., the Assistant Government Agent for the Puttalam and Chilaw Districts of the North-Western Province, will put up to auction, for sale or settlement, at the Marawila Resthouse, the under-mentioned portions of Crown land, on the terms authorized by Government. Twenty-three allotments of land situated in the Pitigal korale south division of the Chilaw District of the North-Western Province.

Preliminary plan 4,785.—Maningala.

Lot.	Name of Land.	Name of Applicant.	Description.	Extent.	
				A.	R. P.
1	Galwalakele ..	—	Reservation for gravel pit (not for sale)	5	1 28
2	Galwalakele <i>alias</i> mukalana	Galwala- S. Cassim and others	Forest ..	6	3 28
3	Do. ..	—	Reservation for footpath (not for sale)	0	2 21
4	Kosgahawatta ..	—	Encroachment by H. P. Unguhami	0	2 0
5	Do. ..	—	Encroachment by K. H. Peiris	0	0 13

Preliminary plan 4,783.—Ihala Walahapitiya.

1	Welepannihawatta ..	—	Encroachment by W. M. Naide	0	0 17
2	Weehenekele <i>alias</i> <i>alias</i> Kaluhabaralagahakele	—	Reservation, means of access (not for sale)	0	1 28
3	Do. ..	S. A. Guru Naide ..	Low jungle ..	7	1 3
4	Do. ..	—	Reservation for minor road (not for sale)	0	0 29
5	Do. ..	—	do. ..	0	0 9

Preliminary plan 4,782.—Galamuna.

1	Horakande-ela ..	N. Dharmessara ..	Tank ..	3	2 11
3	Kosgahawatta ..	—	Reservation for cart road (not for sale)	0	1 1
4	Do. ..	—	do. ..	0	0 33
5	Do. ..	N. Dharmessara ..	Tank ..	1	1 32
6	Horahenewatta ..	—	Reservation for means of access to the tank (not for sale)	0	0 8

Preliminary plan 4,160.—Mattakotuwa.

1442	Kupawilakumbura ..	W. A. G. Costa ..	Paddy field ..	1	0 0
1443	Alamba ..	do. ..	Salt marsh ..	2	0 5

Preliminary plan 4,362.—Yatakalana.

2137	Gorakagahakatuwa ..	—	Encroachment by J. M. Jamis Singho	0	2 7
------	---------------------	---	------------------------------------	---	-----

Preliminary plan 4,750.—Kahatawila and Haldanduwana.

1	Bolpanawa <i>alias</i> Gorakagahakele	—	Reservation for road (not for sale)	0	0 31
2	Do. ..	A. J. Pearson ..	Forest ..	8	3 30
3	Do. ..	—	Reservation for Gansabhawa path (not for sale)	0	1 3
4	Do. ..	—	do. ..	1	1 2
5	Do. ..	A. J. Pearson ..	Forest ..	9	2 33

Upset price at Rs. 20 to Rs. 200 per acre. Further information regarding these lots may be obtained from the Assistant Government Agent, Puttalam, and regarding their plans from the Surveyor-General.

Colonial Secretary's Office,
Colombo, June 26, 1918.

A. S. PAGDEN,
Acting Colonial Secretary.

LAND SALES IN THE PROVINCE OF UVA.

No. 1,274, P. of U.—The Government Agent of the Province of Uva, will on Saturday, August 3, 1918, at 12 noon, at his office in Badulla Kachcheri, put up to auction, for sale or settlement, or will otherwise dispose of, the under-mentioned portions of Crown land, in accordance with the regulations of Government regarding land sales. Fourteen allotments of land situated in the Buttala, Wellawaya, and Udukinda divisions of the Badulla District of the Province of Uva.

Preliminary plan 1,956. Village—Kimbulawela in Buttala-Wedirata korale of Buttala division.

Lot.	Name of Land.	Name of Claimant.	Description.	Extent.		Upset price per acre, Rs.
				A. R. P.		
4	Tengallanda ..	Crown ..	Chena ..	0	1 38	30*
Applicant—Panguwegedera Tissahamy.						
5	Tengallanda ..	Crown ..	Chena ..	1	0 6	30*
Applicant—Panguwegedera Mudalihamy.						
6	Tengallanda ..	Crown land, encroached upon by Huduappu	Chena contains plantains, &c., a mee tree, and a tiled house	1	0 6	30*
Applicant—Panguwegedera Hudu Appu.						

Preliminary plan 1,935. Village—Ranasinhagama in Kandapalla korale of Wellawaya division.

Applicant—R. Alagoopillai.

3.	Deyanne-arawewatta	Huduhakura of Ranasinhagama ..	Chena ..	1	0 20	35
----	--------------------	--------------------------------	----------	---	------	----

Block survey preliminary plan 31. Village—Pattiyagedera in Dehiwinipalata korale of Udukinda division.

Applicants—(1) Herat Mudiyansele Appubamy of Gamagedera, (2) T. B. Katugaha of Katugaha.

34	Tikiyaulpota ..	Crown ..	Swamp ..	1	1 10	40
----	-----------------	----------	----------	---	------	----

Preliminary plan 1,981. Village—Ellealutwela in Mahapalata korale of Udukinda division. Applicant—Nil.

1	Welgollepatana <i>alias</i> KIWLEGAL- pottepatana	V. S. A. Gunawardena of Diyatalawa	Patana contains one permanent temple, one temporary temple, and a temporary water closet 4 years old	1	2 4	50
2	Do. ..	do. ..	Patana, reservation for Gansabhawa road (not for sale)	0	0 8	—†
3	Welgollewatta ..	Encroachment by E. M. Badderala, Kovis Silva, Siyatu, and A. W. M. H. Banda	Patana reservation for Gansabhawa road (not for sale)	0	0 20	—†
4	Do. ..	E. M. Badderala ..	Patana contains a house	0	1 15	50†
5	Do. ..	(1) Badderala, (2) A. W. M. Heen Banda, Arachchi, (3) Kovis Silva	Patana and chena contains 2 jak trees about 28 years old	2	2 15	50

Preliminary plan 1,967. Village—Marangahawela in Kandapalla korale of Wellawaya division.

Applicant—Mr. O. H. Warren, Batgoda estate.

1	Diwurendepatana	Crown ..	Patana and jungle	6	1 20	45
2	Diwurendewattepara	do. ..	Estate road (not for sale)	0	0 16	—†
3	Diwurendewatta ..	Crown land, encroached upon by the proprietors of Ettrick estate, owners of land in T. P. 63,425	Contains tea about 3 months old	0	2 7	200
Applicant—Nil.						
4	Diwurendemukalana	Crown ..	Forest and patana; reservation for ara (not for sale)	1	0 0	—†

* Re-advertised. † To be reserved.

‡ A sum of Rs. 50, being value of a house of this lot, will be added to the purchase amount on the day of sale.

Further information regarding the sale of the above lots can be obtained from the Government Agent, Province of Uva, and their plans from the Surveyor-General.

Colonial Secretary's Office,
Colombo, June 21, 1918.

A. S. PAGDEN,
Acting Colonial Secretary.

No. 1,275, P. of U.—The Government Agent of the Province of Uva, will on Monday, August 5, 1918, at 12 noon, at his office in Badulla Kachcheri, put up for lease, the under-mentioned portions of Crown land, in accordance with the regulations of Government regarding the leasing of Crown lands. Two allotments of land situated in the Buttala division of the Badulla District of the Province of Uva.

Final village plan 172. Village—Muppene in Buttala-Wedirata korale of Buttala division.

Lot.	Name of Land.	Name of Applicant.	Description.	Extent.	
				A. R. P.	
55AV	Kovilgodehena	Vidanagamage Lewis Hamy of Muppene	Chena	2	1 15
14UA	Mahayaya	G. P. H. Samuel de Silva of Moneragala	do.	2	3 30

Conditions of Lease.

(a) The lease of lot 55AV shall be granted in perpetuity at the upset price of Rs. 18 as premium, subject to a rental of Rs. 2 per acre or fraction thereof per annum.

(b) The lease of lot 14UA shall be granted in perpetuity at the upset price of Rs. 18 as premium, subject to a rental of Rs. 2 per acre or fraction thereof per annum.

- (c) The annual rent for the first six years shall be at the rate of one-third of the full amount.
- (d) No building shall be erected without the permission of the Government Agent.
- (e) Any building or buildings erected without the permission of the Government Agent or contrary to the conditions shall be the property of the Crown.
- (f) Permission shall only be granted for the erection of houses to be used for residing purposes.
- (g) The lots shall be used for the cultivation of vegetable only.
- (h) The lessee shall be bound to plant the land to the extent of one-tenth in each of the first five years of the lease and of a further fourth within the next five years. For non-compliance of this condition the whole area of the lease, except the portion actually cultivated, shall become liable to the payment of double rent.
- (i) The rent shall be subject to revision at intervals of thirty years. The rent shall not be increased by more than 50 per cent. of the rent for the previous 30-year period.
- (j) The lessee shall not assign the lease or transfer any right or interest, or subject the whole or any portion of the land leased, without the previous consent in writing of the lessor.

Further conditions regarding the lease of the above lots can be obtained from the Government Agent, Province of Uva, and plans from the Surveyor-General.

Colonial Secretary's Office,
Colombo, June 20, 1918.

A. S. PAGDEN,
Acting Colonial Secretary.

No. 1,276, P. of U.—On Saturday, August 3, 1918, at 12 noon, the Government Agent for the Province of Uva will put up to auction, at his office in Badulla Kacheheri, the under-mentioned portions of Crown land, on the terms authorized by Government. Twenty allotments of land situated in the Bintenna, Udukinda, and Yatikinda divisions of the Badulla District of the Province of Uva.

Lot.	Name of Land.	Description.	Extent, A. R. P.	Upset price per acre, Rs.
Preliminary plan 1,909. Village—Welanpela in Bintenna korale of Bintenna division.				
Applicant—Hidagedera Tissahamy. Claimant—Crown.				
1	Talkotapitiya	.. Old abandoned paddy field ..	4 0 31	25
Applicant—Hidagedera Wannokku.				
2	Talkotapitiya	.. Old abandoned paddy field, contains 1 kolon tree ..	4 0 19	25
Preliminary plan 1,978. Village—Malwattegama in Gampaha korale of Udukinda division. Applicant—Muna Muttusamy Kangany of Kirklees estate. Claimants—(1) R. M. Kiri Banda, (2) R. M. Appuhamy, (3) N. Panchirala.				
1	Aliyawetunatennahena <i>alias</i> Chena and patana Karapihimbiyattenna	4 1 0	25
Applicant—Nil.				
2	Aliyawetunatennahena <i>alias</i> Chena and patana, reservation for minor road (not for sale) .. Karapihimbiyattenna	0 1 14	—
Preliminary plan 1,105. Village—Dambewela in Dehiwinipalata korale of Udukinda division.				
Applicant—Kadiravel. Claimant—Crown.				
3621	Ampititenna	.. Chena ..	0 0 16	45
Final village plan 20. Village—Haliellagama in Bogoda korale of Yatikinda division.				
Applicant—Nil. Claimant—Crown.				
8v	Huriyahelagalkabaragoda	Patana, reservation for cart road and metal quarry (not for sale)	2 0 22	—*
8v	Do.	.. Patana, reservation for trig station (not for sale) ..	2 3 30	—*
8w	Do.	.. Patana, reservation for Gansabhawa road (not for sale) ..	0 2 20	—*
8x	Do.	.. Patana, reservation for irrigation channel (not for sale) ..	0 0 8	—*
13B1	Watagodapitiya	.. Patana, reservation for Gansabhawa road (not for sale) ..	0 0 25	—*
19B	Udagedaralandahena	.. Chena, reservation for metal quarry (not for sale) ..	1 0 26	—*
4C	Rookatennahena	.. Chena, reservation for cart road (not for sale) ..	0 0 14.5	—*
8A	Galkabaragodapatana	.. Patana, reservation for cart road (not for sale) ..	0 3 23	—*
25	Mahappawattahena	.. Chena, reservation for kandura and paddy field (not for sale)	3 0 5	—*
20B	Galkabaragodapatana	.. Patana, reservation for metal quarry and cart road (not for sale)	0 0 24	—*
Final village plan 29. Village—Kendagolla in Rilpola korale of Yatikinda division.				
Applicant—Nil. Claimant—Crown.				
13B	Motamolewewa	.. Wewa, to be reserved (not for sale) ..	0 3 24	—*
1601	Honpolawalgodelindagawawatta	.. Chena, reservation for kandura (not for sale) ..	0 0 38	—*
Applicant—Galwattegedera Huduhamy.				
16c2	Honpolawalgodelindagawawatta	.. Chena ..	0 3 18	45
Applicant—Nil. Claimant—Crown land, encroached upon by Galwattegedera Huduhamy.				
16c4	Honpolawalgodelindagawawatta	.. Native garden, contains plantain trees and vegetable cultivations ..	0 1 9	45
Applicant—Galwattegedera Kiriwante of Motamale. Claimant—Crown.				
16A	Dowewattahena	.. Chena ..	0 3 18	45

* To be reserved.

Further information regarding the sale of the above lots can be obtained from the Government Agent, Province of Uva, and their plans from the Surveyor-General.

Colonial Secretary's Office,
Colombo, June 26, 1918.

A. S. PAGDEN,
Acting Colonial Secretary.

LAND SALES BY THE SETTLEMENT OFFICER.

NORTH-WESTERN PROVINCE.

No. 4,694, S. O.—On Monday, August 12, 1918, at 12 noon, the Land Settlement Officer will put up for sale or settlement, at Kurunegala Kachcheri, the under-mentioned portions of Crown land, on the terms authorized by Government. Four allotments of land situated in the Ihalawisi deke korale of the Hiriyala hatpattu division of the Kurunegala District of the North-Western Province.

Lot.	Name of Land.	Name of Claimant or Applicant.	Description.	Extent.		
				A.	R.	P.
Preliminary plan 4,815.—Talagodapitiya.						
2	Panagomuwa estate	Mr. J. E. R. Tennakoon, Wehera Walauwa, Kurunegala	Garden	0	2	0
Preliminary plan 4,815.—Panagomuwa.						
5	Panagomuwa estate	Mr. J. E. R. Tennakoon, Wehera Walauwa, Kurunegala	Garden	9	1	8
8	Do.	do.	do.	24	3	25
Preliminary plan 4,815.—Radapola.						
11	Panagomuwa estate	Mr. J. E. R. Tennakoon, Wehera Walauwa, Kurunegala	Garden	25	1	22

Upset price at Rs. 25 per acre. Further information regarding these lands can be obtained from the Land Settlement Officer, and plans of them from the Surveyor-General.

Colonial Secretary's Office,
Colombo, June 26, 1918.

A. S. PAGDEN,
Acting Colonial Secretary.

No. 4,695, S. O.—On Friday, August 9, 1918, at 12 noon, the Land Settlement Officer will put up for sale or settlement, at Kuliyaipitiya, the under-mentioned portions of Crown land, on the terms authorized by Government. Five allotments of land situated in the Yatikaha korale north of the Katugampola hatpattu division of the Kurunegala District of the North-Western Province.

Lot.	Name of Land.	Name of Claimant or Applicant.	Description.	Extent.		
				A.	R.	P.
Preliminary plan 4,459.—Epaladeniya.						
Z	Epaladeniya estate	(1) M. S. N. Abdul Uddoos, (2) M. V. R. Mohamadu Sadakku	Open land	0	2	19*
A	Do.	do.	Garden	28	1	2
B	Epaladeniyawatta	do.	do.	12	1	14
D	Do.	do.	do.	6	0	2
E	Do.	do.	Chena	5	3	37

* For lease only.

Upset price at Rs. 22 per acre. Further information regarding these lands can be obtained from the Land Settlement Officer, and plans of them from the Surveyor-General.

Colonial Secretary's Office,
Colombo, June 26, 1918.

A. S. PAGDEN,
Acting Colonial Secretary.

No. 4,696, S. O.—On Friday, August 9, 1918, at 12 noon, the Land Settlement Officer will put up for sale or settlement, at Kuliyaipitiya, the under-mentioned portions of Crown land, on the terms authorized by Government. Six allotments of land situated in the Katugampola korale north of the Katugampola hatpattu division of the Kurunegala District of the North-Western Province.

Lot.	Name of Land.	Name of Claimant or Applicant.	Description.	Extent.		
				A.	R.	P.
Preliminary plan 4,459.—Embawa.						
T	Dahahatarakattuwa	(1) M. S. N. Abdul Uddoos, (2) M. V. R. Mohammadu Sadakku	Chena	0	3	30
U	Do.	do.	Garden	3	1	3
V	Do.	do.	do.	0	1	11*
W	Godayaya	do.	do.	8	3	27
X	Do.	do.	do.	1	0	24
Y	Do.	do.	Chena and bare land	0	0	26*

* For lease only.

Upset price at Rs. 30 per acre. Further information regarding these lands can be obtained from the Land Settlement Officer, and plans of them from the Surveyor-General.

Colonial Secretary's Office,
Colombo, June 26, 1918.

A. S. PAGDEN,
Acting Colonial Secretary.

No. 4,697, S. O.—On Friday, August 9, 1918, at 12 noon, the Land Settlement Officer will put up for sale or settlement, at Kuliyaipitiya, the under-mentioned portions of Crown land, on the terms authorized by Government. Seven allotments of land situated in the Katugampola korale north of Katugampola hatpattu division of Kurunegala District of the North-Western Province.

Lot.	Name of Land.	Name of Claimant.	Description.	Extent.		
				A.	R.	P.
Preliminary plan 4,262.—Galpola.						
K	Henmulla estate	Mr. E. L. F. de Soysa	Jungle	0	3	10
Preliminary plan 4,262.—Henmulla.						
T	Henmulla estate	Mr. E. L. F. de Soysa	Garden	13	1	14
U	Do.	do.	do.	0	2	35
X	Do.	do.	do.	8	1	35

Lot.	Name of Land.	Name of Claimant.	Description.	Extent.		
				A.	R.	P.
Y 68	Hennulla estate	.. Mr. E. L. F. de Soysa Garden ..	34	1	33
Z 68	Do.	.. do. Tank ..	0	2	35
A 69	Do.	.. do. Bund ..	0	0	21

Upset price at Rs. 25 per acre. Further information regarding these lands can be obtained from the Land Settlement Officer, and plans of them from the Surveyor-General.

Colonial Secretary's Office,
Colombo, June 26, 1918.

A. S. PAGDEN,
Acting Colonial Secretary.

No. 4,698, S. O.—On Friday, August 9, 1918, at 12 noon, the Land Settlement Officer will put up for sale or settlement, at Kuliyaipitiya, the under-mentioned portion of Crown land, on the terms authorized by Government. An allotment of land situated in the Katugampola korale north of Katugampola hatpattu division of the Kurunegala District of the North-Western Province.

Preliminary plan 4,235.—Galpola.

Lot.	Name of Land.	Name of Claimant.	Description.	Extent.		
				A.	R.	P.
x 67	Mawela estate	.. Mr. T. E. A. de Soysa Garden ..	83	2	4

Upset price at Rs. 25 per acre. Further information regarding this land can be obtained from the Land Settlement Officer, and plan of it from the Surveyor-General.

Colonial Secretary's Office,
Colombo, June 26, 1918.

A. S. PAGDEN,
Acting Colonial Secretary.

No. 4,699, S. O.—On Friday, August 9, 1918, at 12 noon, the Land Settlement Officer will put up for sale or settlement, at Kuliyaipitiya, the under-mentioned portions of Crown land, on the terms authorized by Government. Four allotments of land situated in the Yagam pattu korale of Katugampola hatpattu division of the Kurunegala District of the North-Western Province.

Preliminary plan 4,789.—Paranagama.

Lot.	Name of Land.	Name of Claimant.	Description.	Extent.		
				A.	R.	P.
1	Kahatagahamulawatta	.. Simon Jayemanne and John Weerakoon, Mudaliyar Garden ..	0	3	3
3	Do.	.. do. Chena ..	0	2	34
4	Makullagahamuladeniya	.. do. Paddy field ..	2	1	9
5	Do.	.. do. do. ..	0	1	10

Upset price at Rs. 15 to Rs. 50 per acre. Further information regarding these lands can be obtained from the Land Settlement Officer, and plans of them from the Surveyor-General.

Colonial Secretary's Office,
Colombo, June 26, 1918.

A. S. PAGDEN,
Acting Colonial Secretary.

No. 4,700, S. O.—On Saturday, August 10, 1918, at 12 noon, the Land Settlement Officer will put up for sale or settlement, at Hettipola, the under-mentioned portion of Crown land, on the terms authorized by Government. An allotment of land situated in the Baladora korale of the Dewameddi hatpattu division of the Kurunegala District of the North-Western Province.

Block survey preliminary plan 1,622.—Pahala Aralugahawewa.

Lot.	Name of Land.	Name of Claimant or Applicant.	Description.	Extent.		
				A.	R.	P.
28B	Balagodellahena	.. Crown, encroachment by Jayasundera Mudiyansele Ukku Banda Garden ..	1	0	22

Upset price at Rs. 15 to Rs. 50 per acre. Further information regarding this land can be obtained from the Land Settlement Officer, and plan of it from the Surveyor-General.

Colonial Secretary's Office,
Colombo, June 26, 1918.

A. S. PAGDEN,
Acting Colonial Secretary.

No. 4,701, S. O.—On Friday, August 9, 1918, at 12 noon, the Land Settlement Officer will put up for sale or settlement, at Kuliyaipitiya, the under-mentioned portions of Crown land, on the terms authorized by Government. Two allotments of land situated in the Katugampola korale north of Katugampola hatpattu division of the Kurunegala District of the North-Western Province.

Preliminary plan 4,789.—Minewa.

Lot.	Name of Land.	Name of Claimant.	Description.	Extent.		
				A.	R.	P.
6	Wilapolawela	.. Simon Jayamanne and John Weerakoon, Mudaliyar Paddy field ..	5	1	14
7	Do.	.. do. do. ..	9	0	38

Upset price at Rs. 15 to Rs. 50 per acre. Further information regarding these lands can be obtained from the Land Settlement Officer, and plans of them from the Surveyor-General.

Colonial Secretary's Office,
Colombo, June 26, 1918.

A. S. PAGDEN,
Acting Colonial Secretary.

No. 4,702, S. O.—On Friday, August 9, 1918, at 12 noon, the Land Settlement Officer will put up for sale or settlement, at Kuliyaipitiya, the under-mentioned portions of Crown land, on the terms authorized by Government. Five allotments of land situated in the Katugampola korale of the Katugampola hatpattu division of the Kurunegala District of the North-Western Province.

Advance extract No. 1.—Pallewela.

Lot.	Name of Land.	Name of Claimant.	Description.	Extent.		
				A.	R.	P.
1	Ginidamanehena	.. Mr. Simon Jayamanne and the estate of John Weerakoon, Mudaliyar Chena ..	3	3	1
2	Do.	.. do. do. ..	6	1	7
4	Do.	.. do. Garden ..	8	1	19
5	Ginidamanawatta	.. do. do. ..	9	2	36
6	Estate roadway	.. do. Roadway ..	0	0	29

Upset price at Rs. 22 per acre. Further information regarding these lands can be obtained from the Land Settlement Officer, and plans of them from the Surveyor-General.

Colonial Secretary's Office,
Colombo, June 26, 1918.

A. S. PAGDEN,
Acting Colonial Secretary.

No. 4,703, S. O.—On Monday, August 12, 1918, at 12 noon, the Land Settlement Officer will put up for sale or settlement, at Kurunegala Kachcheri, the under-mentioned portions of Crown land, on the terms authorized by Government. Six allotments of land situated in the Tiragandahaye korale of Weudawili hatpattu division of the Kurunegala District of the North-Western Province.

Preliminary plan 4,337.—Kohilagedera.				Extent.
Lot.	Name of Land.	Name of Claimant.	Description.	A. R. P.
Q 76	Kohilagederawatta	S. P. A. V. Annamale Chetty of Kurunegala	Garden	9 2 34
T 76	Do.	Crown	Road reservation	0 0 10*
U 76	Do.	do.	do.	0 0 8*
Preliminary plan 4,337.—Malagane.				Extent.
R 76	Welangahapitiyewatta	S. P. A. V. Annamale Chetty of Kurunegala	Garden	2 2 32
S 76	Do.	do.	do.	0 1 32
Preliminary plan 4,337.—Wattegedera.				Extent.
V 76	Kohilagederawatta	S. P. A. V. Annamale Chetty of Kurunegala	Garden	20 1 17

* For lease only.

Upset price at Rs. 22 per acre. Further information regarding these lands can be obtained from the Land Settlement Officer, and plans of them from the Surveyor-General.

Colonial Secretary's Office,
Colombo, June 26, 1918.

A. S. PAGDEN,
Acting Colonial Secretary.

No. 4,704, S. O.—On Friday, August 9, 1918, at 12 noon, the Land Settlement Officer will put up for sale or settlement, at Kuliypitiya, the under-mentioned portions of Crown land, on the terms authorized by Government. Four allotments of land situated in the Katugampola korale of the Katugampola hatpattu division of the Kurunegala District of the North-Western Province.

Advance extract No. 1 of block survey preliminary plan 996.—Udabaddawa.				Extent.
Lot.	Name of Land.	Name of Claimant or Applicant.	Description.	A. R. P.
1	Madangahamulawatta.	(1) P. P. Samaranyaka, (2) Kalutandirige Cornelis Peris Gunatilaka Appuhamy of Maha Arugoda, Panadure	Garden	15 0 35
2	Do.	do.	do.	0 1 12
3	Do.	Crown	do.	0 0 19*
4	Do.	do.	do.	0 1 22*

* For lease only.

Upset price at Rs. 22 per acre. Further information regarding these lands can be obtained from the Land Settlement Officer, and plans of them from the Surveyor-General.

Colonial Secretary's Office,
Colombo, June 23, 1918.

A. S. PAGDEN,
Acting Colonial Secretary.

No. 4,705, S. O.—On Saturday, August 10, 1918, at 12 noon, the Land Settlement Officer will put up for sale or settlement, at Hettipola, the under-mentioned portions of Crown land, on the terms authorized by Government. Two allotments of land situated in the Giratalane korale of the Dewamedhi hatpattu division of the Kurunegala District of the North-Western Province.

Block survey preliminary plan 1,682.—Talkaduwa.				Extent.
Lot.	Name of Land.	Name of Claimant.	Description.	A. R. P.
29	Raigamwattahena	(1) Fred. Abeysondera of Galle, (2) J. G. Tennakoon, Ratemahatmaya	Chena	8 2 29
30	Raigam estate	do.	Garden	6 1 1

Upset price at Rs. 15 to Rs. 50 per acre. Further information regarding these lands can be obtained from the Land Settlement Officer, and plans of them from the Surveyor-General.

Colonial Secretary's Office,
Colombo, June 26, 1918.

A. S. PAGDEN,
Acting Colonial Secretary.

No. 4,706, S. O.—On Saturday, August 10, 1918, at 12 noon, the Land Settlement Officer will put up for sale or settlement, at Hettipola, the under-mentioned portions of Crown land, on the terms authorized by Government. Eight allotments of land situated in the Giratalane korale of the Dewamedhi hatpattu division of the Kurunegala District of the North-Western Province.

Block survey preliminary plan 1,683.—Tekawa.				Extent.
Lot.	Name of Land.	Name of Claimant.	Description.	A. R. P.
76	Raigamawatta	Mr. Abeysondera	Garden	4 0 6
77	Do.	do.	do.	26 0 12
78	Do.	do.	Chena	7 1 13
Block survey preliminary plan 1,681.—Pahala Malagane.				Extent.
57	Kotigalagawahena	Mr. Abeysondera	Garden	5 1 20
58	Raigamwatta, Raigama-aswedduma	do.	do.	64 0 14
61	Raigamwatta	do.	do.	0 1 35
82	Do.	do.	do.	0 1 35
84	Do.	do.	do.	67 1 34

Upset price at Rs. 15 to Rs. 50 per acre. Further information regarding these lands can be obtained from the Land Settlement Officer, and plans of them from the Surveyor-General.

Colonial Secretary's Office,
Colombo, June 26, 1918.

A. S. PAGDEN,
Acting Colonial Secretary.

No. 4,707, S. O.—On Saturday, August 10, 1918, at 12 noon, the Land Settlement Officer will put up for sale or settlement, at Hettipola, the under-mentioned portions of Crown land, on the terms authorized by Government. Eight allotments of land situated in the Karanda pattu korale of the Katugampola hatpattu division of the Kurunegala District of the North-Western Province.

Preliminary plan 4,336.—Udagama.				Extent.
Lot.	Name of Land.	Name of Claimant or Applicant.	Description.	A. R. P.
r 76½	Pansalwatta	(1) Karunapedi Durayalage Aruma, (2) Bilindalage Menika, (3) Horatalage Kira, all of Udagama, on behalf of the temple	Low jungle	3 3 30

Lot.	Name of Land.	Name of Claimant or Applicant.	Description.	Extent,	
				A. R. P.	
J 76	Agarehena	(1) Tikiralage Pina, (2) ditto Baiya, both of Udagama	Chena	5	0 4
K 76	Agarohnewatta	do.	Garden	1	3 28
L 76	Do.	(1) Sina Pina Allapitche Rawther, (2) Sina Pina Sinnan Rawther, (3) Sina Pina Mirakin Rawther	do.	2	1 18
M 76	Do.	do.	Chena	1	2 23
Preliminary plan 4,336.—Karandawa.					
N 76	Pahalagamahena	(1) Sina Pina Allapitche Rawther, (2) Sina Pina Sinnan Rawther, (3) Sina Pina Mirakin Rawther	Chena	4	1 22
O 76	Pahalagamawatta	do.	Garden	17	0 25
P 76	Pahalagamahena	Ditto and Wijesingha Herath Mudiyanselage Mudalihamy, ex-Korale Arachchi of Karandawa	Chena	19	1 35

Upset price at Rs. 15 to Rs. 50 per acre. Further information regarding these lands can be obtained from the Land Settlement Officer, and plans of them from the Surveyor-General.
Colonial Secretary's Office,
Colombo, June 26, 1918.

A. S. PAGDEN,
Acting Colonial Secretary.

No. 4,708, S. O.—On Saturday, August 10, 1918, at 12 noon, the Land Settlement Officer will put up for sale or settlement, at Hattipola, the under-mentioned portions of Crown land, on the terms authorized by Government. Five allotments of land situated in the Giratalane korale of the Dewamedhi hatpattu division of the Kurunegala District of the North-Western Province.

Lot.	Name of Land.	Name of Claimant or Applicant.	Description.	Extent.	
				A. R. P.	
Preliminary plan 4,336.—Asanakotuwa.					
D 76	Hankolewatta	(1) Sina Pina Allapitche Rawther, (2) Sina Pina Sinnan Rawther, (3) Sina Pina Mirakin Rawther	Garden	38	0 16
E 76	Do.	do.	do.	0	2 37
F 76	Do.	do.	do.	0	2 20
G 76	Do.	do.	do.	0	1 25
Preliminary plan 4,336.—Marsapahambiya.					
H 76	Hankolewatta	(1) Sina Pina Allapitche Rawther, (2) Sina Pina Sinnan Rawther, (3) Sina Pina Mirakin Rawther	Garden	34	1 26

Upset price at Rs. 15 to Rs. 50 per acre. Further information regarding these lands can be obtained from the Land Settlement Officer, and plans of them from the Surveyor-General.
Colonial Secretary's Office,
Colombo, June 26, 1918.

A. S. PAGDEN,
Acting Colonial Secretary.

NORTH-CENTRAL PROVINCE

No. 4,682, S. O.—On Saturday, August 17, 1918, at 11 A.M., the Land Settlement Officer will put up for sale or settlement, at Madawachchiya, the under-mentioned portions of Crown land, on the terms authorized by Government. Six allotments of land situated in the Kadawat korale of the Nuwaragam palata division of the Nuwarakalawiya district of the North-Central Province.

Lot.	Name of Land.	Name of Claimant.	Description.	Extent.	
				A. R. P.	
Block survey preliminary plan 621.—Lolugaswewa.					
1N	Lolugaswewalanda	(1) Punchi Naidege Kinda Naide of Ihala Tammennewa, (2) Udayar Hangiliyage Nila Naidege Sinna Ukkuwa	Chena	1	0 0
Block survey preliminary plan 568.—Sippewa.					
2r	Sippewalanda	(1) Naiduralage Sirala, (2) Siralage Mudalihami	Chena	0	2 24
2r	Do.	do.	do.	2	0 20
2k	Do.	Naiduralage Seerala	Paddy	0	1 37
20B	—	do.	do.	0	1 23
22B	—	do.	Chena	0	1 30

Upset price at Rs. 15 to Rs. 50 per acre. Further information regarding these lands can be obtained from the Land Settlement Officer, and plans of them from the Surveyor-General.
Colonial Secretary's Office,
Colombo, June 25, 1918.

A. S. PAGDEN,
Acting Colonial Secretary.

No. 4,683, S. O.—On Saturday, August 17, 1918, at 11 A.M., the Land Settlement Officer will put up for sale or settlement, at Madawachchiya, the under-mentioned portions of Crown land, on the terms authorized by Government. Three allotments of land situated in the Kadawat korale of the Nuwaragam palata division of the Nuwarakalawiya district of the North-Central Province.

Lot.	Name of Land.	Name of Claimant.	Description.	Extent.	
				A. R. P.	
Block survey preliminary plan 621.—Lolugaswewa.					
10	Lolugaswewalanda	Crown, applied for by Nethanaindege Nainda	Chena	1	3 25
Block survey preliminary plan 568.—Sippewa.					
2r	Sippewalanda	Crown, applied for by Siralage Velate	Chena	1	1 21
2M	Do.	Crown, applied for by Wannakuralage Velate	do.	2	0 10

Upset price at Rs. 15 to Rs. 50 per acre. Further information regarding these lands can be obtained from the Land Settlement Officer, and plans of them from the Surveyor-General.
Colonial Secretary's Office,
Colombo, June 25, 1918.

A. S. PAGDEN,
Acting Colonial Secretary.

No. 4,684, S. O.—On Saturday, August 17, 1918, at 11 A.M., the Land Settlement Officer will put up for sale or settlement, at Madawachchiya, the under-mentioned portions of Crown land, on the terms authorized by Government. Three allotments of land situated in the Kadawat korale of the Nuwaragam palata division of the Nuwarakalawiya district of the North-Central Province.

Lot.	Name of Land.	Name of Claimant.	Description.	Extent.	
				A. R. P.	
Block survey preliminary plan 627.—Etakada.					
13B	Accarawelawedibima	Wannihamige Udayare	Paddy	1	0 30

Block survey preliminary plan 640.—Galenbindunuwewa.

Lot.	Name of Land.	Name of Claimant.	Description.	Extent. A. B. P.
5A	Galenbindunuwewalanda	Kapuwa Panikkiyage Sagara	Chena	1 3 36
Block survey preliminary plan 622.—Kongollewa.				
9A	Akkarawelewedibima	(1) Appurala Lokamage Wannihami, Vel-Vidane, (2) Kapuralage Velate, (3) Siralage Velate, (4) Menikralage Naidurala, (5) Sinnatage Udayare, (6) Mudalihamige Wannihami, (7) Punchiralage Kadira Velate, (8) Wannihamige Kapurala, (9) Vedaralage Kapurala	Paddy	0 2 18

Upset price at Rs. 15 to Rs. 50 per acre. Further information regarding these lands can be obtained from the Land Settlement Officer, and plans of them from the Surveyor-General.

Colonial Secretary's Office,
Colombo, June 25, 1918.

A. S. PAGDEN,
Acting Colonial Secretary.

No. 4,685, S. O.—On Saturday, August 17, 1918, at 11 A.M., the Land Settlement Officer will put up for sale or settlement, at Madawachchiya, the under-mentioned portions of Crown land, on the terms authorized by Government. Two allotments of land situated in the Kadawat korale of the Nuwaragam palata division of the Nuwarakalawiya district of the North-Central Province.

Block survey preliminary plan 617.—Diulgaskada.

Lot.	Name of Land.	Name of Claimant.	Description.	Extent. A. B. P.
9C	Alutaccara	Kirihamige Kandate of Etambagaskada	Chena	1 0 34
Block survey preliminary plan 620.—Aluthamillewa.				
2D	Aluthamillewelandukele	(1) Punchiralage Kapurala of Dutuwewa, (2) Kandappuralage Tikiri Banda of Aluthamillewa	Chena	2 3 23

Upset price at Rs. 15 to Rs. 50 per acre. Further information regarding these lands can be obtained from the Land Settlement Officer, and plans of them from the Surveyor-General.

Colonial Secretary's Office,
Colombo, June 25, 1918.

A. S. PAGDEN,
Acting Colonial Secretary.

No. 4,686, S. O.—On Saturday, August 17, 1918, at 11 A.M., the Land Settlement Officer will put up for sale or settlement, at Madawachchiya, the under-mentioned portions of Crown land, on the terms authorized by Government. Two allotments of land situated in the Kadawat korale of the Nuwaragam palata division of the Nuwarakalawiya district of the North-Central Province.

Block survey preliminary plan 642.—Hiralugama.

Lot.	Name of Land.	Name of Claimant.	Description.	Extent. A. B. P.
16	Elapothagawepahala-accara	(1) Kiri Naiduralage Loku Punchirala, (2) Kadiratlage Ukkurala, (3) Kiri Naiduralage Kuda Punchirala, (4) Punchiralage Mudalihami, (5) Kapuralage Kapuruhami	Chena	1 3 34
Block survey preliminary plan 619.—Dutuwewa.				
5A	Accaraidama	Pulingurala Vel-Vidanege Bandate	Paddy	1 2 14

Upset price at Rs. 15 to Rs. 50 per acre. Further information regarding these lands can be obtained from the Land Settlement Officer, and plans of them from the Surveyor-General.

Colonial Secretary's Office,
Colombo, June 25, 1918.

A. S. PAGDEN,
Acting Colonial Secretary.

No. 4,687, S. O.—On Saturday, August 17, 1918, at 11 A.M., the Land Settlement Officer will put up for sale or settlement, at Madawachchiya, the under-mentioned portions of Crown land, on the terms authorized by Government. Six allotments of land situated in the Kadawat korale of the Nuwaragam palata division of the Nuwarakalawiya district of the North-Central Province.

Block survey preliminary plan 642.—Hiralugama.

Lot.	Name of Land.	Name of Claimant.	Description.	Extent. A. B. P.
6A	Katukeliyaweaccara	Kapuralage Kapuruhami of Hiralugama	Paddy	0 0 27
6B	Do.	do.	do.	0 0 32
6C	Do.	do.	do.	1 0 2
1K	Hinnapitahena	do.	Chena	0 1 20

Block survey preliminary plan 627.—Etakada.

25A	Accarawela	Crown, applied for by (1) Kadirate Velatege Appurala, (2) Kadiratage Upasakarala, (3) Kapurala Vederalage Bandate, (4) Siralage Menikrala, (5) Appurala Upasakarala, (6) Punchirala Vederalage Appurala, (7) Wannihamige Punchirala, (8) Neketralage Mudalihami, (9) Kadirate Gamarala, (10) Menikralage Mudalihami, (11) Punchiralage Udayare, (12) Wannihamige Appurala, (13) Badderlage Ukkurala, (14) Nanduralage Udayare	Chena	9 2 8
24	Palugahalanda	Crown, applied for by Menikralage Kapurala	do.	1 2 35

Upset price at Rs. 15 to Rs. 50 per acre. Further information regarding these lands can be obtained from the Land Settlement Officer, and plans of them from the Surveyor-General.

Colonial Secretary's Office,
Colombo, June 25, 1918.

A. S. PAGDEN,
Acting Colonial Secretary.

No. 4,688, S. O.—On Saturday, August 17, 1918, at 11 A.M., the Land Settlement Officer will put up for sale or settlement, at Madawachchiya, the under-mentioned portions of Crown land, on the terms authorized by Government. Two allotments of land situated in the Kende korale of the Nuwaragam palata division of the Nuwarakalawiya district of the North-Central Province.

Block survey preliminary plan 629.—Rembewa.

Lot.	Name of Land.	Name of Claimant.	Description.	Extent. A. B. P.
13	Alutaccara	(1) Sirala Vel-Vidanege Gammanchirala, Vel-Vidane of Rembewa, (2) ditto Kapurala of ditto, (3) Kapurala Gamaralage Punchirala of ditto	Open land	1 2 6

Block survey preliminary plan 582.—Munamalghawewa.

Lot.	Name of Land.	Name of Claimant.	Description.	Extent. A. R. P.
3c	—	(1) Juan Naidege Vela, Vel-Naide, (2) ditto Ran Naide, (3) Kapuwa Han-giliyage Kirihami, all of Relapanawa	Chena	5 1 32

Upset price at Rs. 15 to Rs. 50 per acre. Further information regarding these lands can be obtained from the Land Settlement Officer, and plans of them from the Surveyor-General.

Colonial Secretary's Office,
Colombo, June 25, 1918.

A. S. PAGDEN,
Acting Colonial Secretary.

No. 4,689, S. O.—On Saturday, August 17, 1918, at 11 A.M., the Land Settlement Officer will put up for sale or settlement, at Madawachchiya, the under-mentioned portions of Crown land, on the terms authorized by Government. Four allotments of land situated in the Kadawat korale of the Nuwaragam palata division of the Nuwarakalawiya district of the North-Central Province.

Block survey preliminary plan 575.—Dumunnegama.

Lot.	Name of Land.	Name of Claimant.	Description.	Extent. A. R. P.
1c	Bulugahawela-accara	(1) Ambarate Lekamage Tikiri Banda, (2) Wannihamige Pinhami, (3) Kapuruhamige Tikiri Banda, (4) Ukkuralage Pinhami, (5) Appuralage Kumari Etani, (6) Ausadahami Mohottala, (7) Kapuruhamige Tikirala, (8) Malhamige Wannihami, (9) Kapuruhamige Punchi Etani, (10) ditto Ukkurala, (11) ditto Kumari Etani, (12) ditto Ukku Etani, (13) Kadiratage Mali Etani, (14) Appuralage Badderala, (15) Wannihamige Punchirala, (16) Ukkuralage Gammandirala, (17) Malhamige Kunli Etana	Low jungle	1 2 10
1H.	Migaha-accara	do.	do.	1 2 20

Block survey preliminary plan 578.—Muwaetagama.

Lot.	Name of Land.	Name of Claimant.	Description.	Extent. A. R. P.
14A	Meegahawela	(1) Appuralage Banda, (2) Kadiratage Kapuruhami, (3) Appuralage Badderala, (4) Punchirilage Banda, (5) Wannihami Gamaralage Kapuruhami, (6) Appuralage Punchirala, (7) Welatige Mudalihami, (8) Kapurula Vel-Vidanage Banda	Paddy field	2 0 14
1N	Muwaetagama-landukele	Udayare Vedaralage Wannihami	Jungle	1 1 0

Upset price at Rs. 15 to Rs. 50 per acre. Further information regarding these lands can be obtained from the Land Settlement Officer, and plans of them from the Surveyor-General.

Colonial Secretary's Office,
Colombo, June 25, 1918.

A. S. PAGDEN,
Acting Colonial Secretary.

No. 4,690, S. O.—On Saturday, August 17, 1918, at 11 A.M., the Land Settlement Officer will put up for sale or settlement, at Madawachchiya, the under-mentioned portions of Crown land, on the terms authorized by Government. Four allotments of land situated in the Nuwaragam korale of the Nuwaragam palata division of the Nuwarakalawiya district of the North-Central Province.

Block survey preliminary plan 746.—Asrikgama.

Lot.	Name of Land.	Name of Claimant.	Description.	Extent. A. R. P.
49	Karambakatukadu	Mana Sellakani	Paddy	0 3
21	Asrikkulamkadu	Crown	Forest	0 2
22	Do.	do.	do.	0 2

Block survey preliminary plan 612.—Puwarasankulama.

Lot.	Name of Land.	Name of Claimant.	Description.	Extent. A. R. P.
3	Puwarasankulamalandukele	Dissanayake Mudiyanseleage Punchirala, Arachchi of Dunulinduweva	Chena	5 2 24

Upset price at Rs. 15 to Rs. 50 per acre. Further information regarding these lands can be obtained from the Land Settlement Officer, and plans of them from the Surveyor-General.

Colonial Secretary's Office,
Colombo, June 25, 1918.

A. S. PAGDEN,
Acting Colonial Secretary.

No. 4,691, S. O.—On Saturday, August 17, 1918, at 11 A.M., the Land Settlement Officer will put up for sale or settlement, at Madawachchiya, the under-mentioned portions of Crown land, on the terms authorized by Government. Seven allotments of land situated in the Kadawat korale of the Nuwaragam palata division of the Nuwarakalawiya district of the North-Central Province.

Block survey preliminary plan 570.—Angunachchiya.

Lot.	Name of Land.	Name of Claimant.	Description.	Extent. A. R. P.
3E	Angunachchiyamukalana	(1) Kiriya Henayage Lensuwa, (2) ditto Kauwa	Forest	1 2 4
3F	Do.	do.	do.	1 1 0
4	Palugahalanda	(1) Telmalage Punchirala, (2) Sellawanni Hamige Ukkurala, Vedarala, (3) Kadirate Naidurala Gamarala, (4) Sirala Upasakaralage Banda, (5) Wannakuralage Bagurala	Chena	9 3 29
8	Do.	(1) Wannihami Vel-Vidanage Ukkurala, (2) ditto Appurala, (3) Siralage Mudalihami, (4) Amaratage Banda, (5) Siwuratne Dingiri Banda Arachchige Ran Menika, (6) Menikralage Banda, (7) Appuralage Ukkurala, (8) Sellawannihamige Ukkurala, Vedarala	do.	12 2 28
1X	Mahalanduyaya	(1) Naiduralage Mudalihami, (2) Kadiratage Naidurala Gamarala, (3) Wannakuralage Bajurala, (4) Kadiratage Kirihami, (5) Pinhamige Appurala, (6) Sellawannihamige Ukkurala, Vedarala, (7) Tikiralage Punchirala, (8) Wannihami Vel-Vidanage Ukkurala, (9) Siwuratne Dingiri Banda Arachchige Ran Menika, (10) Appuralage Wannihami, (11) ditto Punchirala, (12) Bandatage Kapurala	do.	4 1 22
1F	Do.	Appuralage Wannihami of Kendewa	Chena	2 0 8
1G	Do.	(1) Seeralage Mudalihami, (2) Wannakuralage Bajurala, (3) Kadiratage Naidurala Gamarala	do.	3 6 29

Upset price at Rs. 15 to Rs. 50 per acre. Further information regarding these lands can be obtained from the Land Settlement Officer, and plans of them from the Surveyor-General.

Colonial Secretary's Office,
Colombo, June 25, 1918.

A. S. PAGDEN,
Acting Colonial Secretary.

No. 4,692, S. O.—On Saturday, August 17, 1918, at 11 A.M., the Land Settlement Officer will put up for sale or settlement, at Madawachchiya, the under-mentioned portions of Crown land, on the terms authorized by Government. Seven allotments of land situated in the Kende korale of the Nuwaragam palata division of the Nuwarakalawiya district of the North-Central Province.

Block survey preliminary plan 603.—Rotawewa.

Lot.	Name of Land.	Name of Claimant.	Description.	Extent. A. B. P.
2G	Mailagaha-accara ..	(1) Gamaya Naidege Kiri Naide, (2) Kauwa Naidege Sinna Naide, (3) Kadira Vidanege Punchi Naide, (4) Appu Naidege Sinna Vidane, (5) Welage Kapuwa, (6) Kiriya Naidege Kadira, (7) Kalu Naidege Kiri Naide, (8) Kandanaidege Sinna Hompitiya, (9) Ukkuwa Naidege Appunaide	Chena ..	2 3 37
2H	Wekanda-accara ..	(1) Kiriya Naidege Kadira Gama Naide, (2) Velage Kapuwa Naide, (3) Kapuwage Tikiri Appuwa	do. ..	1 0 18
2I	Do. ..	do. ..	do. ..	0 1 21
2A	Diulgahaidama ..	(1) Kawwa Naidege Sinna, Vel-Vidane, (2) Appu Naidege Sinna, Vidane, (3) Kanda Naidege Sinna Hompitiya, (4) Wela Naidege Kapuwa Upasakaya, (5) Kadira Welage Kapuri, (6) Kanda Naidege Kadiravela, (7) Jiwa Hangiliyage Kalu Naide, (8) Kapu Naidege Walli, (9) Dantuwege Lamage, (10) Kadira Undiya	Paddy ..	1 2 29
6C	Tisbamba-accara ..	(1) Vela Naidege Ukkuwa Naide, (2) Tikira Naidege Ran Naide, (3) Kadirawela Vel-Vidanage Ran Naide	Open land ..	1 0 19
2K	Siyambalagaha-accara ..	(1) Vela Naidege Ukku Naide, (2) Kadirawela Vidanege Ran Naide, Tikiranaidege Ran Naide	Chena ..	1 1 2
2L	Do. ..	do. ..	do. ..	1 0 29

Upset price at Rs. 15 to Rs. 50 per acre. Further information regarding these lands can be obtained from the Land Settlement Officer, and plans of them from the Surveyor-General.

Colonial Secretary's Office,
Colombo, June 25, 1918.

A. S. PAGDEN,
Acting Colonial Secretary.

No. 4,693, S. O.—On Saturday, August 17, 1918, at 11 A.M., the Land Settlement Officer will put up for sale or settlement at Madawachchiya, the under-mentioned portions of Crown land, on the terms authorized by Government. Three allotments of land situated in the Kende korale of the Nuwaragam palata division of the Nuwarakalawiya district of the North-Central Province.

Block survey preliminary plan 606.—Dunuwattagama.

Lot.	Name of Land.	Name of Claimant.	Description.	Extent. A. B. P.
2A	Accaraidama ..	Crown, encroachment by (1) Sinna Vidane, (2) Gamaya Naide, (3) Punchi Naide, (4) Kadirawela Vel-Vidane, all of Rotawewa, (5) Kadirawela Vel-Vidane, (6) Ukkuwa of Dunuwattagama	Paddy ..	0 1 22
2C	Mylagahahenakumbura ..	Crown, applied for by Kadira Vidanege Kadirawela, Vel-Vidane of Dunuwattagama	do. ..	0 0 28
4A	Mylagahalandu ..	do. ..	Chena ..	0 3 16

Upset price at Rs. 15 to Rs. 50 per acre. Further information regarding these lands can be obtained from the Land Settlement Officer, and plans of them from the Surveyor-General.

Colonial Secretary's Office,
Colombo, June 25, 1918.

A. S. PAGDEN,
Acting Colonial Secretary.

LAND ACQUISITION NOTICES.

HAVING been duly directed by the Governor, with the advice of the Executive Council, acting under the provisions of "The Land Acquisition Ordinance of 1876," section 6, to take order for the acquisition of the following lands, required for a public purpose, namely, for putting up a school at Henegama for boys, to wit:—

Preliminary plan 16,752. Village—Henegama.

Lot.	Name of Land.	Description.	Name of Claimant.	Extent. A. B. P.
1	Godaporagahalandewatta	Coconut garden	Don Peter Appuhami and others	0 2 27.7
2	Millagahalandewatta ..	Coconut garden contains 3 cadjan-roofed buildings.	Don Sadiris and others	0 3 14.5

I hereby give public notice, as required by section 7, that the Government proposes to take possession of the lands. All persons interested in the aforesaid lands are hereby required to appear personally or by agent before me at this office on July 22, 1918, at 12 noon, and to state the nature of their respective interests in the lands, and the amount and particulars of their claims to compensation for such interests.

The Kachcheri,
Colombo, June 22, 1918.

J. G. FRASER,
Government Agent.

HAVING been duly directed by the Governor, with the advice of the Executive Council, acting under the provisions of "The Land Acquisition Ordinance of 1876," section 6, to take order for the acquisition of the following land, required for a public purpose, namely, for putting up a public latrine, to wit:—

Preliminary plan 16,743. Village—Periyamulla, 1st Division.

Lot.	Name of Land.	Description.	Name of Claimant.	Extent. A. B. P.
I	Elabodawatta ..	Garden contains a coconut tree ..	Mr. D. H. Fernando	0 0 15.93

I hereby give public notice, as required by section 7, that the Government proposes to take possession of the land. All persons interested in the aforesaid land are hereby required to appear personally or by agent before me at this office on July 23, 1918, at 12 noon, and to state the nature of their respective interests in the land, and the amount and particulars of their claims to compensation for such interests.

The Kachcheri,
Colombo, June 24, 1918.

J. G. FRASER,
Government Agent.

HAVING been duly directed by the Governor, with the advice of the Executive Council, acting under the provisions of "The Land Acquisition Ordinance of 1876," section 6, to take order for the acquisition of the following lands, required for a public purpose, namely, for the bulk oil installation at Kolonnawa, to wit:—

Lot.	Name of Land.	Description.	Name of Claimant.	Extent.	
				A.	R. P.
Preliminary plan 16,722. Village—Egoda Kolonnawa.					
1	Para	Roadway	Messrs. Freudenberg & Co.	0	0 11
3	Do.	Roadway and earth drain	do.	0	0 26
4	Do.	do.	do.	0	0 10 2

I hereby give public notice, as required by section 7, that the Government proposes to take possession of the lands. All persons interested in the aforesaid lands are hereby required to appear personally or by agent before me at this office, on July 23, 1918, at 11 A.M., and to state the nature of their respective interests in the lands, and the amount and particulars of their claims to compensation for such interests.

The Kacheheri,
Colombo, June 24, 1918.

J. G. FRASER,
Government Agent.

HAVING been duly directed by the Governor, with the advice of the Executive Council, acting under the provisions of "The Land Acquisition Ordinance of 1876," section 6, to take order for the acquisition of the following lands, required for a public purpose, namely, for extending the Public Works Department quarry on 26th mile, Pupuressa road, to wit:—

Lot.	Name of Land.	Description.	Name of Claimant.	Extent.	
				A.	R. P.
Preliminary plan 6,830. Village—Pupuressa.					
1	Milalangahena	Tea	Rengasamy, Head Kangany	0	1 31 5
2	Do.	Present quarry	do.	0	0 29 5

I hereby give public notice, as required by section 7, that the Government proposes to take possession of the lands. All persons interested in the aforesaid lands are hereby required to appear personally or by agent before me at the Local Board Office, Gampola, on August 19, 1918, at 10.30 A.M., and to state the nature of their respective interests in the lands, and the amount and particulars of their claims to compensation for such interests.

Kandy Kacheheri,
June 28, 1918.

C. S. VAUGHAN,
Government Agent.

HAVING been duly directed by the Governor, with the advice of the Executive Council, acting under the provisions of "The Land Acquisition Ordinance of 1876," section 6, to take order for the acquisition of the following land, required for a public purpose, namely, for the construction of pit latrines of Hakmana, to wit:—

Lot.	Name of Land.	Description.	Name of Claimant.	Extent.	
				A.	R. P.
Final village plan 185. Village—Murutamure in Kandaboda pattu.					
99c	Tusegewatta	Garden	D. H. W. Jayasuriya of Hakmana and others	0	0 22

I hereby give public notice, as required by section 7, that the Government proposes to take possession of the land. All persons interested in the aforesaid land are hereby required to appear personally or by agent before me at Hakmana Resthouse on July 25, 1918, at 10 A.M., and to state the nature of their respective interests in the land, and the amount and particulars of their claims to compensation for such interests.

Matara Kacheheri,
June 18, 1918.

T. REID,
Assistant Government Agent.

HAVING been duly directed by the Governor, with the advice of the Executive Council, acting under the provisions of "The Land Acquisition Ordinance of 1876," section 6, to take order for the acquisition of the following land, required for a public purpose, namely, for Walasgala market site, to wit:—

Lot.	Name of Land.	Description.	Name of Claimant.	Extent.	
				A.	R. P.
Preliminary plan 10,907. Village—Walasgala in Wellaboda pattu.					
1	Muttettuhena or Bulugahawatta	Garden	D. A. N. Bamunusinghe, Constable Arachchi	0	0 28 7

I hereby give public notice, as required by section 7, that the Government proposes to take possession of the land. All persons interested in the aforesaid land are hereby required to appear personally or by agent before me at the Dikwella Resthouse on July 26, 1918, at 10 A.M., and to state the nature of their respective interests in the land, and the amount and particulars of their claims to compensation for such interests.

Matara Kacheheri,
June 21, 1918.

T. REID,
Assistant Government Agent.

HAVING been duly directed by the Governor, with the advice of the Executive Council, acting under the provisions of "The Land Acquisition Ordinance of 1876," section 6, to take order for the acquisition of the following land, required for a public purpose, namely, for Talalla school, to wit:—

Lot.	Name of Land.	Description.	Name of Claimant.	Extent.	
				A.	R. P.
Preliminary plan 10,908. Village—Naotunna in Wellaboda pattu.					
1	Banderawatta	Garden	D. A. D. S. Karunanayaka of Pathagama and others	0	3 29 8

I hereby give public notice, as required by section 7, that the Government proposes to take possession of the land. All persons interested in the aforesaid land are hereby required to appear personally or by agent before me at the Dikwella Resthouse on July 26, 1918, at 10 A.M., and to state the nature of their respective interests in the land, and the amount and particulars of their claims to compensation for such interests.

Matara Kacheheri,
June 21, 1918.

T. REID,
Assistant Government Agent.

HAVING been duly directed by the Governor, with the advice of the Executive Council, acting under the provisions of "The Land Acquisition Ordinance of 1876," section 6, to take order for the acquisition of the following lands, required for a public purpose, namely, for extending the calamander plantation at Rakwana and for extending the Masimbula proposed reserve, to wit:—

Lot.	Name of Land.	Description.	Name of Claimant.	Extent.	
				A.	R. P.
Preliminary plan 2,726. Village—Madampe.					
1	Dalveen estate	High jungle	Mr. G. W. Greenshields	0	0 15 3
2	Do.	do.	do.	1	0 0

Lot.	Name of Land.	Description.	Name of Claimant.	Extent.	
				A.	R. P.
Preliminary plan 2,727. Village—Masimbula.					
3	Hindahattellagodahena	High jungle	Mr. G. W. Greenshields	5	2 20

I hereby give public notice, as required by section 7, that the Government proposes to take possession of the lands. All persons interested in the aforesaid lands are hereby required to appear personally or by agent before me at Ratnapura Kacheheri on July 31, 1918, at 2 P.M., and to state the nature of their respective interests in the lands, and the amount and particulars of their claims to compensation for such interests.

Ratnapura Kacheheri,
June 19, 1918.

B. CONSTANTINE,
Government Agent.