

# Ceylon Government Gazette

Published by Authority.

No. 6,938 — FRIDAY, APRIL 19, 1918.

## Part III. — Lands.

Separate paging is given to each Part in order that it may be filed separately.

	PAGE		PAGE		PAGE
Land Settlement Notices :—		Land Sales by the Government Agents :—		Land Sales by the Settlement Officer :—	
Preliminary Notices ..	623	North-Western Province ..	—	Northern Province ..	—
Final Orders ..	629	North-Central Province ..	680	Eastern Province ..	—
Land Sales by the Government Agents :—		Province of Uva ..	681	North-Western Province ..	—
Western Province ..	—	Province of Sabaragamuwa ..	—	North-Central Province ..	—
Central Province ..	—	Land Sales by the Settlement Officer :—		Province of Uva ..	—
Southern Province ..	—	Western Province ..	—	Province of Sabaragamuwa ..	689
Northern Province ..	—	Central Province ..	—	Lead Acquisition Notices ..	692
Eastern Province ..	—	Southern Province ..	684	Land Resumption Notices ..	—

### PRELIMINARY NOTICES.

#### Kalutara Notice No. 6,817.

Notice under "The Waste Lands Ordinances of 1897, 1899, 1900, and 1903."

TAKE notice that unless within three months from April 19, 1918, the persons, if any, who claim any interest in the lands hereinafter mentioned or in any one or more of such lands or to some interest therein make claim in person or in writing to the said lands or any of them or to some interest therein to N. A. Hampton, Esq., Special Officer appointed under section 23 of "The Waste Lands Ordinances of 1897, 1899, 1900, and 1903," at his office at Colombo :

Such Special Officer, in pursuance of the powers vested in him by the said Ordinances, will declare by writing under his hand that the said lands, or such of them as to which no claim has been made, are the property of the Crown.

N. A. HAMPTON,  
Special Officer.

#### Description of the Lands referred to.

The following lots situated in the village of Udugama, in the Walallawiti pattu of the Pasdun korale west of the Kalutara District, in the Western Province, as described in the annexed diagrams :—

#### I.—Preliminary plan 90.

Lot.	Name of Land.	Extent, A. R. P.
53	Nedungahaduwa	0 1 35

and bounded as follows : on the north by Nedungahaduwedakattiya sold by the Crown (T. P. 308,928), Hathowulakumbura (private) ; on the east by Nedungahaduwa (private) ; on the south by the Bentota-ganga ; on the west by Nedungahaduwedakattiya sold by the Crown (T. P. 308,928).



Surveyor-General's Office,  
Colombo, February 15, 1918.

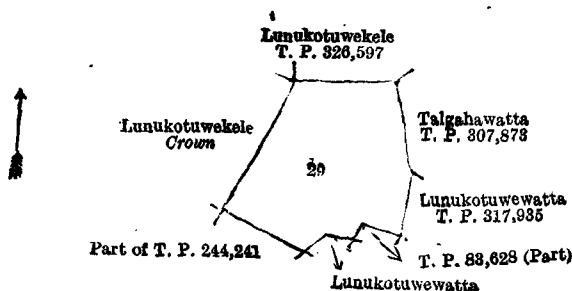
Scale of 4 Chains to an Inch.

C. R. LUNDIE,  
for Surveyor-General.

## II.—Preliminary plan 90.

Lot.	Name of Land.	Extent, A. R. P.
29	Lunukotuwwatta-addaraowita	1 0 4

and bounded as follows : on the north by Lunukotuwekele sold by the Crown (T. P. 326,597) ; on the east by Talgahawatta sold by the Crown (T. P. 307,873), Lunukotuwwatta sold by the Crown (T. P. 317,935) ; on the south by part of T. P. 83,628, Lunukotuwwatta claimed by S. Don Bastian and others, part of T. P. 244,241 ; on the west by Lunukotuwekele claimed by the Crown.



Surveyor-General's Office,  
Colombo, February 15, 1918.

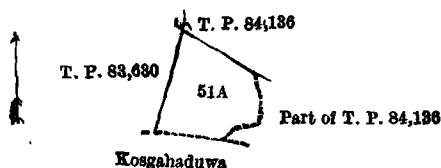
Scale of 4 Chains to an Inch.

C. R. LUNDIE,  
for Surveyor-General.

## III.—Preliminary plan 90.

Lot.	Name of Land.	Extent, A. R. P.
51A	Kosgahaduwa	0 1 10

and bounded as follows : on the north by T. P. 84,136 ; on the east by part of T. P. 84,136 ; on the south by Kosgahaduwa (private) ; on the west by T. P. 83,630.



Surveyor-General's Office,  
Colombo, March 12, 1918.

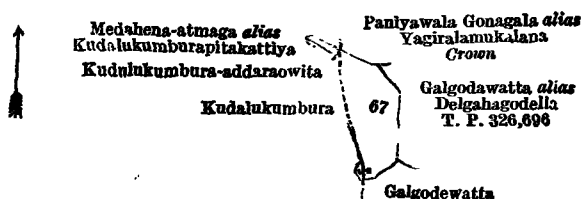
Scale of 4 Chains to an Inch.

C. R. LUNDIE,  
for Surveyor-General.

## IV.—Preliminary plan 90.

Lot.	Name of Land.	Extent, A. R. P.
67	Kudulukumbura-addaraowita	0 0 36

and bounded as follows : on the north by Paniyawala Gonagala *alias* Yagiralamukalana claimed by the Crown ; on the east by Galgodawatta *alias* Delgahagodella sold by the Crown (T. P. 326,696) ; on the south by Galgodewatta (private) ; on the west by Kudalukumbura claimed by Surige Amaris Appu and others, Kudulukumbura-addaraowita claimed by S. Don David Sinno and others, Medahena-atmaga *alias* Kudalukumburapitakattiya claimed by S. Don David Singho and others.



Surveyor-General's Office,  
Colombo, March 12, 1918.

Scale of 4 Chains to an Inch.

C. R. LUNDIE,  
for Surveyor-General.

Kalutara S. O. 7—1918.

## Hambantota Notice No. 6,818.

## Notice under "The Waste Lands Ordinances of 1897, 1899, 1900, and 1903."

TAKE notice that unless within three months from April 19, 1918, the persons, if any, who claim any interest in the land hereinafter mentioned make claim in person or in writing to the said land or to some interest therein to J. M. Davies, Esq., Special Officer appointed under section 28 of "The Waste Lands Ordinances of 1897, 1899, 1900, and 1903," at his office at Colombo :

Such Special Officer, in pursuance of the powers vested in him by the said Ordinances, will declare by writing under his hand that the land, to which no claim has been made, is the property of the Crown.

J. M. DAVIES,  
Special Officer.

## Description of the Land referred to.

The land commonly called or known as Wewahena *alias* Nikawetiyyewewa, situated in the village of Meda Wawwa, in the West Giruwa pattu of the Hambantota District, in the Southern Province, containing in extent 1 rood and 3 perches, shown as lot 16A in preliminary plan 265 and in the annexed diagram ; and bounded as follows : on the north, east, and south by T. P. 195,115 ; on the west by Nikawetiyyedeniya claimed by Uda Wawwa pansala.

Surveyor-General's Office,  
Colombo, March 12, 1918.

Nikawetiya  16A T. P. 195,115

Scale of 8 Chains to an Inch.

Hambantota S. O. 6—1918.

C. R. LUNDIE,  
for Surveyor-General.

### Kurunegala Notice No. 6,819.

#### Notice under "The Waste Lands Ordinances of 1897, 1899, 1900, and 1903."

TAKE notice that unless within three months from April 19, 1918, the persons, if any, who claim any interest in the land hereinafter mentioned make claim in person or in writing to the said land or to some interest therein to N. A. Hampton, Esq., Special Officer appointed under section 28 of "The Waste Lands Ordinances of 1897, 1899, 1900, and 1903," at his office at Colombo :

Such Special Officer, in pursuance of the powers vested in him by the said Ordinances, will declare by writing under his hand that the land, to which no claim has been made, is the property of the Crown.

N. A. HAMPTON,  
Special Officer.

#### Description of the Land referred to.

The land commonly called or known as Galwalamullehena, situated in the village of Narangalla, in the Yatikaha korale south of the Katugampola hatpattu of the Kurunegala District, in the North-Western Province, containing in extent 2 acres 1 rood and 1 perch, shown as lot 21 in preliminary plan 967 and in the annexed diagram ; and bounded as follows : on the north by Meegahamullewatta sold by the Crown (T. P. 306,290) ; on the east by Galwalamullepillewa sold by the Crown (T. P. 321,830), Kankanapurane-kumbura claimed by Basnayaka Mudiyanse-lage Ungurala, *et*-Arachchi and others, Nagaha-ela ; on the south by Nagaha-ela ; and on the west by the village limit of Dikwela.



Surveyor-General's Office,  
Colombo, February 27, 1918.

Scale of 8 Chains to an Inch.

Kurunegala S. O. 37—1918.

C. R. LUNDIE,  
for Surveyor-General.

### Kurunegala Notice No. 6,820.

#### Notice under "The Waste Lands Ordinances of 1897, 1899, 1900, and 1903."

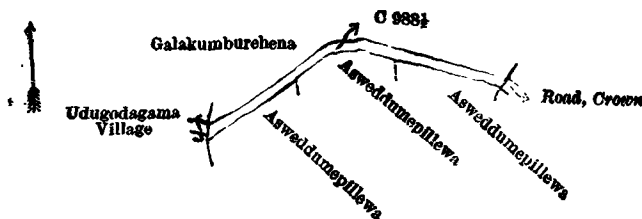
TAKE notice that unless within three months from April 19, 1918, the persons, if any, who claim any interest in the land hereinafter mentioned make claim in person or in writing to the said land or to some interest therein to J. M. Davies, Esq., Special Officer appointed under section 28 of "The Waste Lands Ordinances of 1897, 1899, 1900, and 1903," at his office at Colombo :

Such Special Officer, in pursuance of the powers vested in him by the said Ordinances, will declare by writing under his hand that the land, to which no claim has been made, is the property of the Crown.

J. M. DAVIES,  
Special Officer.

#### Description of the Land referred to.

The land commonly called or known as Gansabhawa road, situated in the village of Moranagama, in the Mahagalboda Egoda korale of the Hiriyala hatpattu of the Kurunegala District, in the North-Western Province, containing in extent 24 perches, and shown as lot C 988½ in preliminary plan 1,993 and in the annexed diagram ; and bounded as follows : on the north by Galakumburehena sold under the Waste Lands Ordinances ; on the east by a road declared to be the property of the Crown under the Waste Lands Ordinances ; on the south by Asweddumepillewa sold under the Waste Lands Ordinances ; on the west by the village limit of Udugodagama.



Surveyor-General's Office,  
Colombo, March 14, 1918.

Scale of 4 Chains to an Inch.

Kurunegala S. O. 38—1918.

A. H. G. DAWSON,  
for Surveyor-General.

## Anuradhapura Notice No. 6,821.

## Notice under "The Waste Lands Ordinances of 1897, 1899, 1900, and 1903."

TAKE notice that unless within three months from April 19, 1918, the persons, if any, who claim any interest in the lands hereinafter mentioned or in any one or more of such lands or to some interest therein make claim in person or in writing to the said lands or any of them or to some interest therein to J. M. Davies, Esq., Special Officer appointed under section 28 of "The Waste Lands Ordinances of 1897, 1899, 1900, and 1903," at his office at Colombo :

Such Special Officer, in pursuance of the powers vested in him by the said Ordinances, will declare by writing under his hand that the said lands, or such of them as to which no claim has been made, are the property of the Crown.

J. M. DAVIES,  
Special Officer.

*Description of the Lands referred to.*

The following lots situated in the village of Ehetuwagama, in the Andarawe tulana of the Wilachchiya korale of the Nuwaragam palata, in the North-Central Province, as described in the annexed diagram :—

## Preliminary plan 726.

Lot.	Name of Land.	Extent, A. R. P.	Lot.	Name of Land.	Extent, A. R. P.
1	Dambuwalamukalana	14 1 11	16	Wilemukalana	66 3 27
2	Andaralandeyaya <i>alias</i> Welkatuwa	140 0 11	17	Wilelandewekanda (bund abandoned)	0 3 22
3	Cemetery	0 1 26	18	Wilelandemukalana	2 2 20
4	Footpath (approach road to cemetery)	0 0 5	19	Wile-ela (stream)	0 2 3
5	Cart track (path)	0 1 36	20	Wilelandemukalana	1 0 17
6	Welkatuwehena	5 3 36	21	Wilelandewekanda (bund abandoned)	0 2 35
7 $\frac{1}{2}$	Ela (stream)	0 0 5	22	Kudawewekanda (do.)	0 2 1
7 $\frac{1}{2}$	Ela (do.)	0 0 1	23	Wilelanda <i>alias</i> Wankoneyaya	52 0 30
8	Welagawayaya	64 1 10	24	Footpath	0 1 10
9	Tisbamba	1 3 13	25	Wilemukalana	9 1 37
11	Welkatuwa (reservation for tank bund)	2 2 20	26	Wankoneyaya	162 3 30
12	Ehetuwagamawewa (tank and bund)	49 3 24	27	Footpath	0 0 8
13	Footpath	0 0 24			
14	Dambuwalamukalana	3 3 18			
15	Wewakatuwa <i>alias</i> Wilelanda	56 3 33			
					639 0 33

and bounded as follows : on the north by the village limit of Kudawewa ; on the east by the village limit of Kudawewa, the village limit of Ambagahawewa ; on the south by the village limit of Ambagahawewa, the boundary of the Moragolla Kadawat tulana (the village limit of Ihala Maragahawewa) ; on the west by the boundary of the Moragolla Kadawat tulana (topo preliminary plan No. 5), the village limit of Kudawewa.

NOTE.—The following lots lying within the above-mentioned boundaries are excluded from this notice, and their aggregate acreage of 19 acres 1 rood and 9 perches is not included in the acreage of 639 acres and 33 perches given above :—

## Preliminary plan 726.

Lot.	Name of Land.	Extent, A. R. P.
7	Puranawela	16 2 26
10	Meegahawatta <i>alias</i> Ehetugahawatta	2 2 23
		19 1 9

[For Diagram see page 627 ]

## Anuradhapura Notice No. 6,822.

## Notice under "The Waste Lands Ordinances of 1897, 1899, 1900, and 1903."

TAKE notice that unless within three months from April 19, 1918, the persons, if any, who claim any interest in the lands hereinafter mentioned or in any one or more of such lands or to some interest therein make claim in person or in writing to the said lands or any of them or to some interest therein to J. M. Davies, Esq., Special Officer appointed under section 28 of "The Waste Lands Ordinances of 1897, 1899, 1900, and 1903," at his office at Colombo :

Such Special Officer, in pursuance of the powers vested in him by the said Ordinances, will declare by writing under his hand that the said lands, or such of them as to which no claim has been made, are the property of the Crown.

J. M. DAVIES,  
Special Officer.

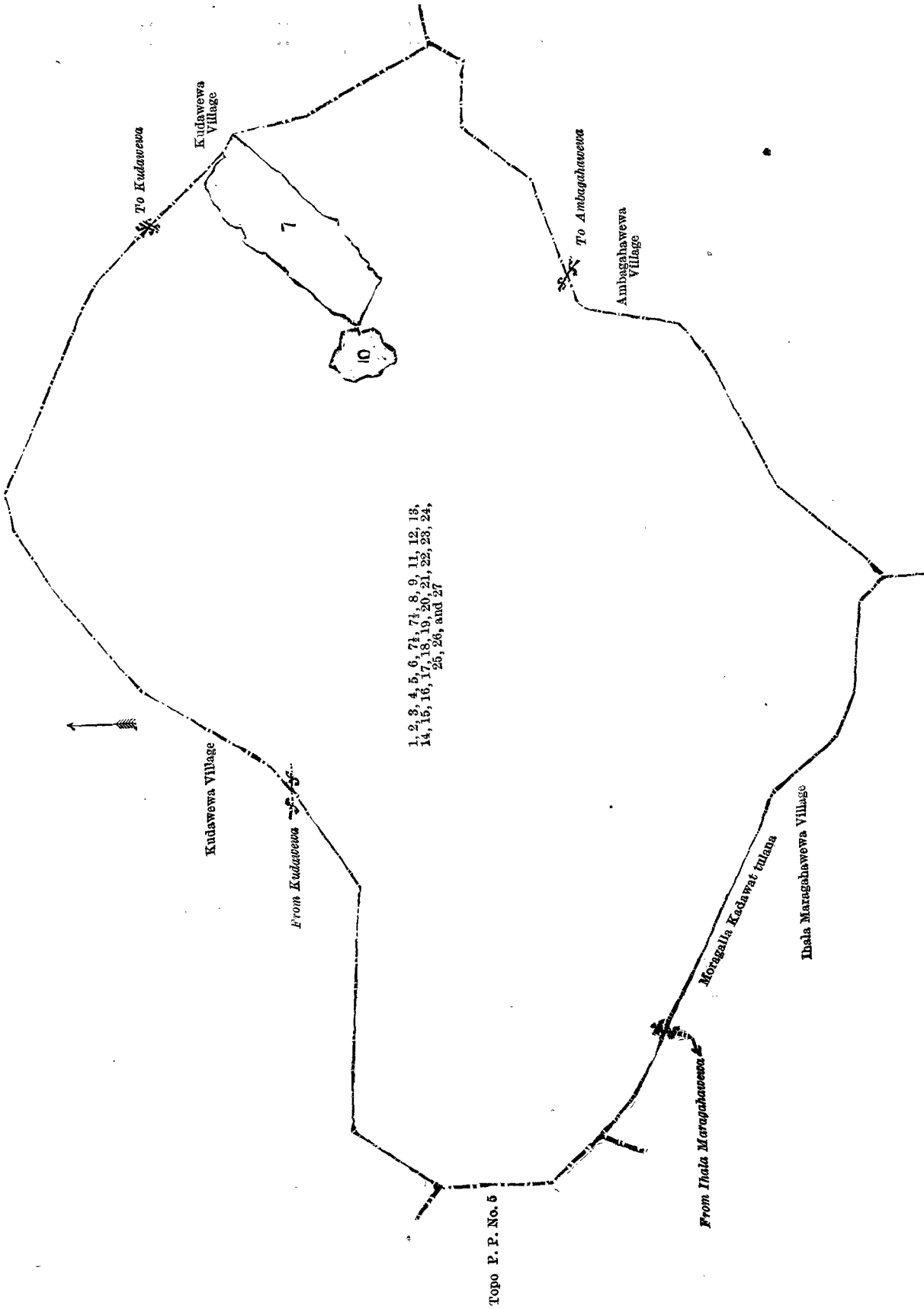
*Description of the Lands referred to.*

The following lots situated in the village of Nambadadigiliya, in the Wilachchiya tulana of the Wilachchiya korale of the Nuwaragam palata, in the North-Central Province, as described in the annexed diagram :—

## Preliminary plan 736.

Lot.	Name of Land.	Extent, A. R. P.	Lot.	Name of Land.	Extent, A. R. P.
1	Welkatuwa	77 2 28	14	Adipara (footpath)	0 0 8
2	Wel-ela (stream)	0 3 21	15	Horrow-ela (channel)	0 0 32
3	Welkatuwa	5 2 38	16	Adipara (footpath)	0 0 3
4	Talawe-oya (part of stream)	3 1 6	17	Wewkatuwa	73 2 24
5	Welkatuwa	26 2 0	18	Nambadadigiliya-ela (stream)	0 1 1
6	Adipara (footpath)	0 1 22	19	Katupota	6 1 31
7	Wilwatuwawalamukalana	13 2 20	20	Adipara (footpath)	0 0 18
8	Nambadadigiliya tank (tank and bund)	73 1 22	21	Nambadadigiliyamukalana Puwarasan-	
9	Wekandehena (reservation for bund)	4 1 4		kulama	97 2 30
10	Welkatuwa	63 3 24			
12	Do.	127 0 29			575 1 1

and bounded as follows : on the north by the village limit of Helambewewa ; on the east by part of Talawe-oya ; on the south by the village limit of Dunumadalewa ; on the west by the village limit of Dunumadalewa, the village limit of Helambewewa.



Surveyor-General's Office,  
Colombo, March 15, 1918.

Scale of 16 Chains to an Inch.

Anuradhapura S. O. 5—1918.

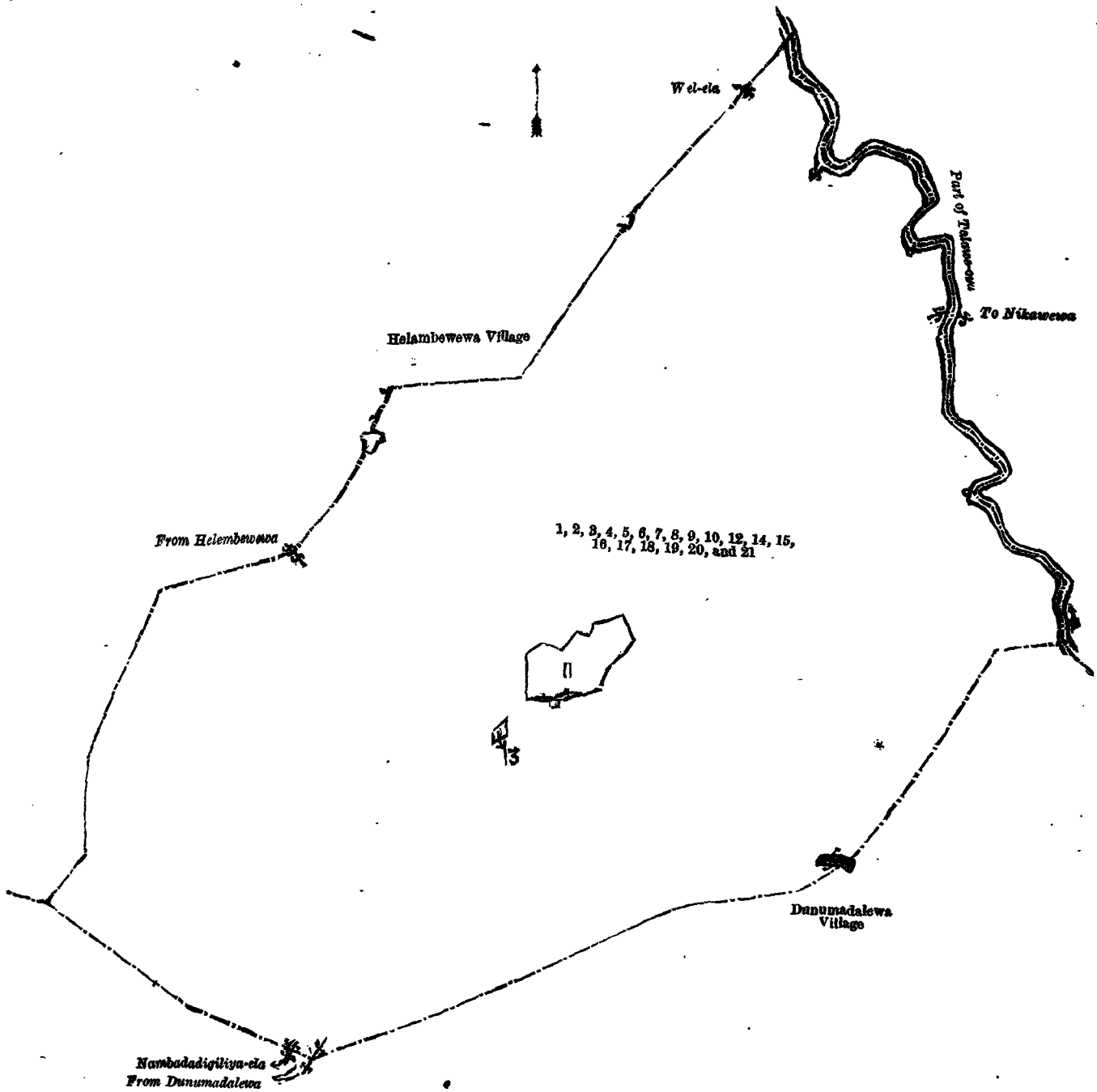
C. R. LUNDIE,  
for Surveyor-General.

C 2

NOTE.—The following lots lying within the above boundaries are excluded from this notice, and their aggregate acreage of 6 acres 1 rood and 22 perches is not included in the acreage of 575 acres 1 rood and 1 perch given above:—

Preliminary plan 736.

Lot.	Name of Land.	Extent, A. R. P.
11	Puranewela	6 0 32
13	Kanata (threshing-floor)	0 0 30
		6 1 22



Surveyor-General's Office,  
Colombo, March 13, 1918.

Scale of 16 Chains to an Inch.

C. R. LUNDIE,  
for Surveyor-General.

Anuradhapura S. O. 6—1918.

Anuradhapura Notice No. 6,823.

Notice under "The Waste Lands Ordinances of 1897, 1899, 1900, and 1903."

TAKE notice that unless within three months from April 19, 1918, the persons, if any, who claim any interest in the lands hereinafter mentioned or in any one or more of such lands or to some interest therein make claim in person or in writing to the said lands or any of them or to some interest therein to J. M. Davies, Esq., Special Officer appointed under section 28 of "The Waste Lands Ordinances of 1897, 1899, 1900, and 1903," at his office at Colombo :

Such Special Officer, in pursuance of the powers vested in him by the said Ordinances, will declare by writing under his hand that the said lands, or such of them as to which no claim has been made, are the property of the Crown.

J. M. DAVIES,  
Special Officer.

## Description of the Lands referred to.

The following lots situated in the village of Olupanduruwewa, in the Wilachchiya tulana of the Wilachchiya korale of the Nuwaragam palata, in the North-Central Province, as described in the annexed diagram :—

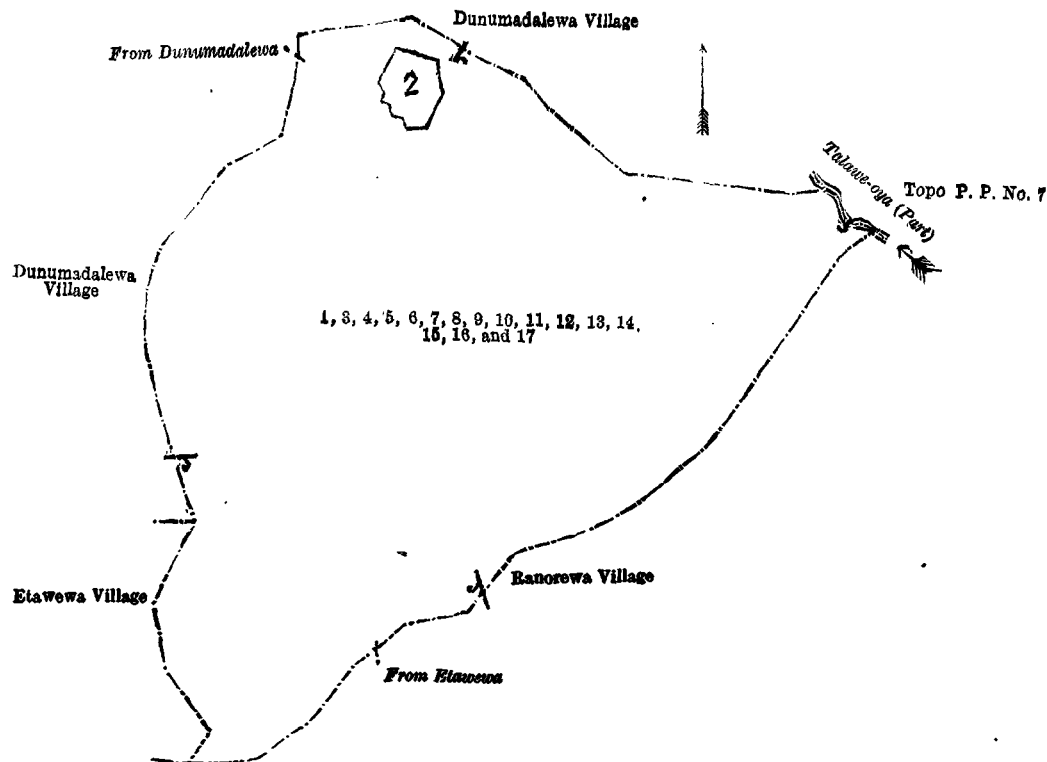
## Preliminary plan 735.

Lot.	Name of Land.	Extent, A. R. P.	Lot.	Name of Land.	Extent, A. R. P.
1 ..	Dunumadalewattayana-adipara (foot-path)	0 0 6	10 ..	Olupanduruwewa (tank and bund)	25 1 36
3 ..	Olupanduruwewekele, Elapathwewekele, Migasdigiliye Velkatuwa, and Migasdigiliyekele	162 3 27	11 ..	Olupanduruwewekele	118 3 0
4 ..	Migasdigiliye-ela	3 0 5	12 ..	Galahanguwewa (tank and bund)	13 3 18
5 ..	Kumbukwewekele, Migasdigiliye Velkatuwa, and Migasdigiliyekele	264 2 37	13 ..	Galahanguwewe-ela	1 1 0
6 ..	Talawe-oya (part)	0 1 32	14 ..	Migasdigiliyemukalana	86 3 20
7 ..	Horow-ela	0 0 13	15 ..	Olupanduruwewatayana-adipara (foot-path)	0 1 24
8 ..	Olupanduruwewekele	0 2 6	16 ..	Katukeliyawelandu	157 3 11
9 ..	Wekande-adithihabima (reservation for bund)	3 1 29	17 ..	Galahanguwewe-ela	0 1 18
					840 0 2

and bounded as follows : on the north by the village limit of Dunumadalewa, the Talawe-oya (part); on the east and south by the village limit of Ranorewa; on the west by the village limit of Etawewa, the village limit of Dnumadalewa.

NOTE.—The following lot lying within the above boundaries is excluded from this notice, and its acreage of 9 acres 3 roods and 32 perches is not included in the acreage of 840 acres and 2 perches given above :—

Lot.	Name of Land.	Extent, A. R. P.
2 ..	Puranawela	9 3 32



Surveyor-General's Office,  
Colombo, March 13, 1918.

Scale of 32 Chains to an Inch.

C. R. LUNDIE,  
for Surveyor-General.

Anuradhapura S. O. 7—1918.

## FINAL ORDERS.

## Kalutara S. O. No. 5.

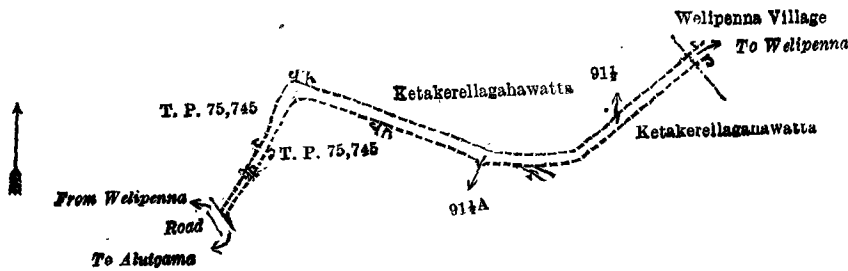
Order under Section 2 of "The Waste Lands Ordinances of 1897, 1899, 1900, and 1903,"  
declaring Land to be Crown Property.

In the matter of the land commonly called or known as footpath, situate in the village of Lewanduwa, in the Walallawiti pattu of the Pasdun korale west of the Kalutara District, in the Western Province, and of "The Waste Lands Ordinances of 1897, 1899, 1900, and 1903."

THE notice required by section 1 of "The Waste Lands Ordinances of 1897, 1899, 1900, and 1903," having been duly published in manner prescribed by that section in respect of the above-named land (*vide* Notice No. 6,636), and no claim having been made to the said land or to any interest therein within the period of three months from the date specified in the said notice, I, Norman Albert Hampton, Special Officer appointed under section 28 of the said Ordinances, under and by virtue of the powers vested in me in that behalf by section 2 of the said Ordinances, do hereby on this 1st day of March, 1918, order and declare that the said land, as more fully described herein below, situate in the village of Lewanduwa, in the Walallawiti pattu of the Pasdun korale west of the Kalutara District, in the Western Province, and shown as lot 91½ in preliminary plan 70 and in the annexed diagram, and containing in extent 18 perches, is the property of the Crown.

*Description of the Land referred to.*

The land commonly called or known as footpath, situated in the village of Lewanduwa, in the Walallawiti pattu of the Pasdun korale west of the Kalutara District, in the Western Province, containing in extent 18 perches, and shown as lot 91½ in preliminary plan 70 and in the annexed diagram; and bounded as follows: on the north by Ketakerellagahawatta claimed by Don Derenis Jayawardane; on the east by a footpath to Welipenna (the village limit of Welipenna); on the south by Ketakerallagahawatta claimed by Don Derenis Jayawardane; on the west by lot 91½A (part of T. P. 75,745).



Surveyor-General's Office,  
Colombo, July 20, 1917.

Scale of 4 Chains to an Inch.

A. H. G. DAWSON,  
for Surveyor-General.

N. A. HAMPTON,  
Special Officer.  
March 11, 1918.

**Kalutara S. O. No. 6.**

**Order under Section 2 of "The Waste Lands Ordinances of 1897, 1899, 1900, and 1903,"  
declaring Lands to be Crown Property.**

In the matter of the lands commonly called or known as part of Paragahaowita-ela (stream), minor road, &c., situate in the village of Magurumaswila, in the Walallawiti pattu of the Pasdun korale west of the Kalutara District, in the Western Province, and of "The Waste Lands Ordinances of 1897, 1899, 1900, and 1903."

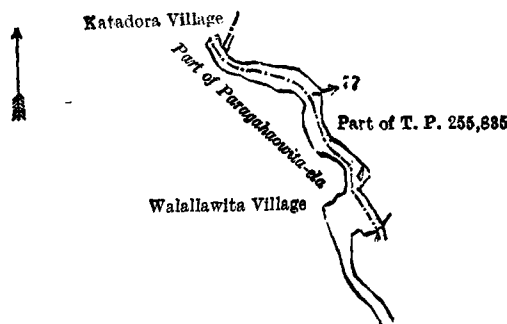
THE notice required by section 1 of "The Waste Lands Ordinances of 1897, 1899, 1900, and 1903," having been duly published in manner prescribed by that section in respect of the above-named lands (*vide* Notice No. 6,637), and no claim having been made to the said lands or to any interest therein within the period of three months from the date specified in the said notice, I, Norman Albert Hampton, Special Officer appointed under section 28 of the said Ordinances, under and by virtue of the powers vested in me in that behalf by section 2 of the said Ordinances, do hereby, on this 1st day of March, 1918, order and declare that the said lands, as more fully described herein below, situate in the village of Magurumaswila, in the Walallawiti pattu of the Pasdun korale west of the Kalutara District, in the Western Province, and shown as lots 77, 80, 19A, 1, 2, 6A, 13, 14A, 15A, 16A, 17A, 22, 32A, 47, 48, 74, 74B, 75, 75B, 76, 78 in preliminary plan 95 and in the annexed diagrams, and containing in extent 215 acres 3 roods and 34 perches, are the property of the Crown.

*Description of the Lands referred to.*

The following lots situated in the village of Magurumaswila, in the Walallawiti pattu of the Pasdun korale west of the Kalutara District, in the Western Province, as described in the annexed diagrams:—

Lot.	Name of Land.	I.—Preliminary plan 95.	Extent, A. R. P.
77	Part of Paragahaowita-ela (stream)	.. ..	0 0 12

and bounded as follows: on the north by the village limit of Katadora, part of T. P. 255,835; on the east by part of T. P. 255,835; on the south and west by the village limit of Walallawita (part of Paragahaowita-ela).



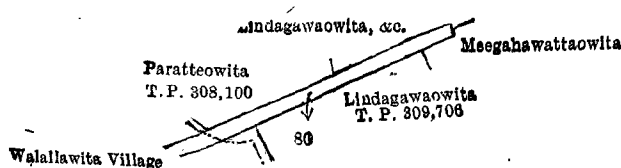
Surveyor-General's Office,  
Colombo, July 19, 1917.

Scale of 4 Chains to an Inch.

A. H. G. DAWSON,  
for Surveyor-General.

Lot.	Name of Land.	II.—Preliminary plan 95.	Extent, A. R. P.
80	Minor road	.. ..	0 0 23

and bounded as follows: on the north by Paratteowita sold by the Crown (T. P. 308,100), Lindagawaowita, &c., claimed by K. Don Amaris and others; on the east by Lindagawaowita, &c., claimed by K. Don Amaris and others, Meegahawattaowita claimed by K. Don Amaris and others; on the south by Meegahawattaowita claimed by K. Don Amaris and others, Lindagawaowita sold by the Crown (T. P. 309,706); on the west by the village limit of Walallawita.



Surveyor-General's Office,  
Colombo, July 19, 1917.

Scale of 4 Chains to an Inch.

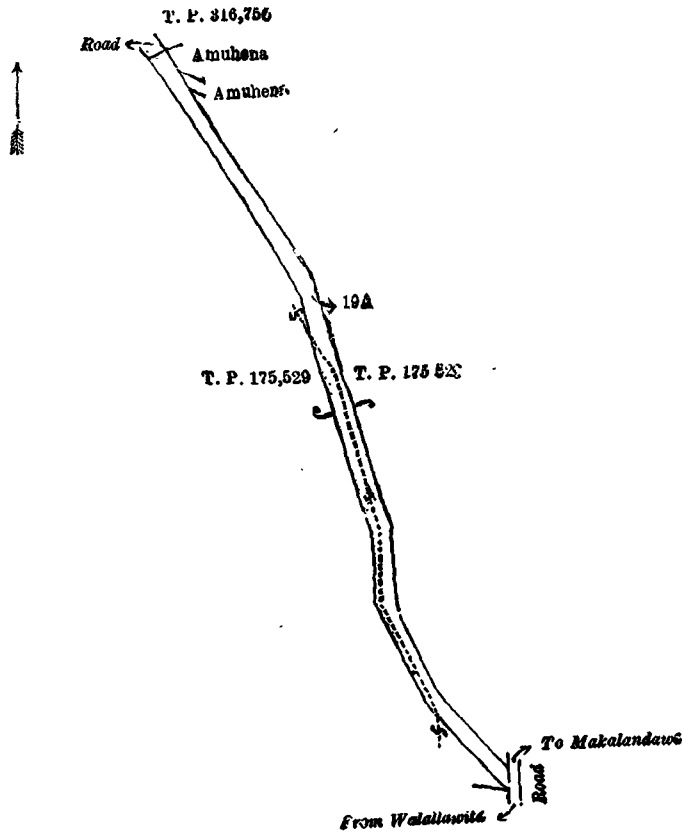
A. H. G. DAWSON,  
for Surveyor-General.



III.—Preliminary plan 95.

Lot.	Name of Land.	Extent, A. R. P.
19A	Present road (part of T. P. 175,529)	0 2 6

and bounded as follows : on the north by the road, Amuhena sold by the Crown (T. P. 316,756); on the east by Amuhena (private), T. P. 175,529, road from Makalandawa to Walallawita; on the south by the road from Makalandawa to Walallawita, T. P. 175,529; on the west by T. P. 175,529.



Surveyor-General's Office.  
Colombo, July 19, 1917.

Scale of 4 Chains to an Inch.

A. H. G. DAWSON,  
for Surveyor-General.

IV.—Preliminary plan 95.

Lot.	Name of Land.	Extent, A. R. P.	Lot.	Name of Land.	Extent, A. R. P.
1	Okandegodella, Pawangalahena, Hakurandegoda, Tekkagalgulana	153 3 25	32A	Ilukmandiyahena	0 1 0
2	Pawangalahena alias Hathaweledeniya	0 3 0	47	Kirillagasokandedeniya	1 2 37
6A	Present road	0 0 1	48	Kirillagasokandeedumulla	1 1 28
13	Monaraendugalapitakattiya	3 3 10	74	Magurumaswila-ela (stream)	0 3 18
14A	Present road	0 0 7	74B	Do. (do.)	1 3 35
15A	Do.	0 0 16	75	Minor road	1 2 37
16A	Udumulle-owita	0 0 27	75B	Do. (Walallawita to Makalandawa)	0 1 24
17A	Pawangalahena	0 0 14	76	Tekkagahagulana-dola (stream)	0 1 25
22	Kekirihenegodella, Etawelakirillagasokandegodella, Keppitiyagahagodella	47 1 19	78	Path	0 0 30
					215 0 33

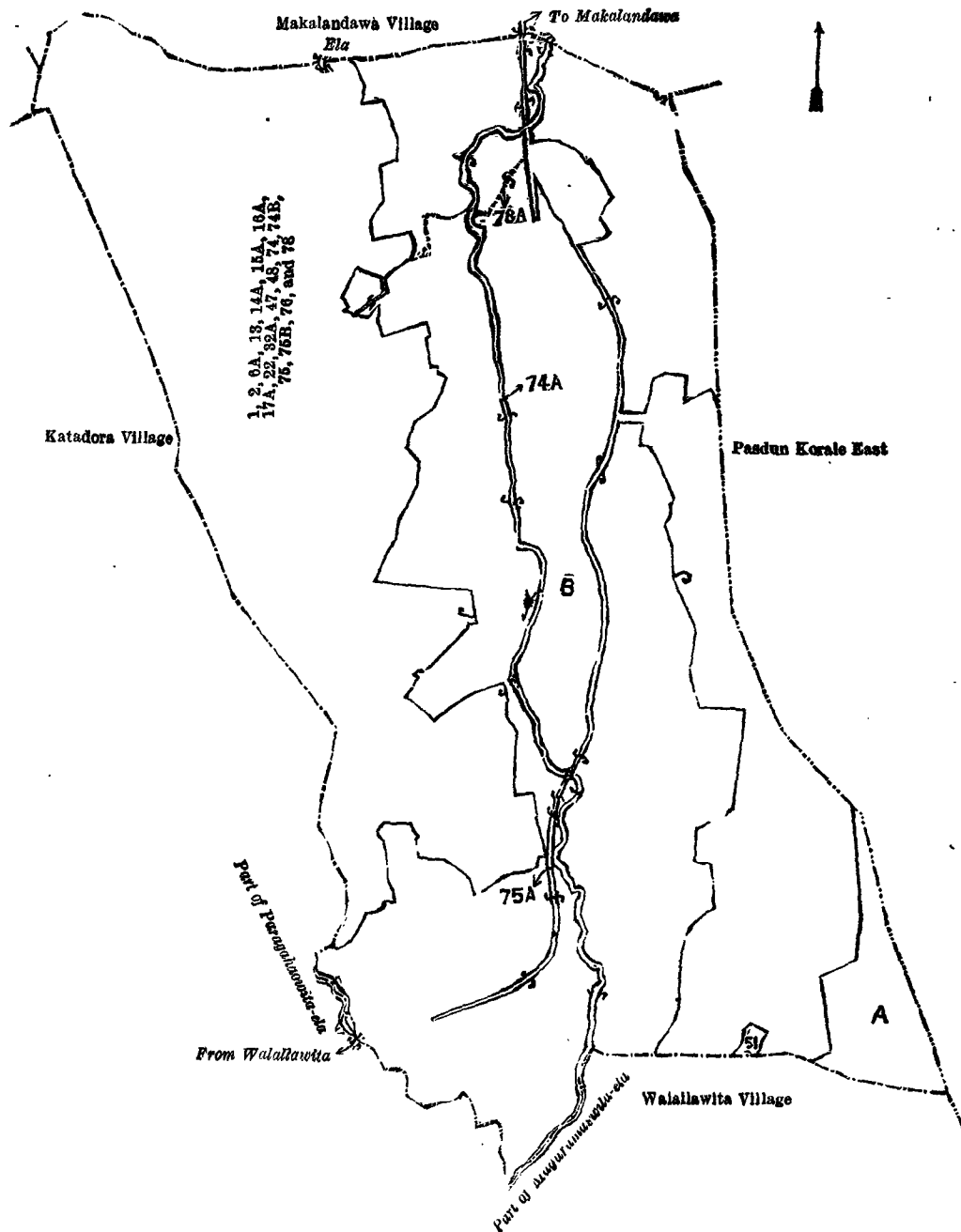
and bounded as follows : on the north by the village limit of Makalandawa; on the east by the boundary limit of Pasdun korale east; on the south by village limit of Walallawita, part of Magurumaswila-ela, village limit of Katadora; on the west by part of Paragahaowita-ela, village limit of Katadora, village limit of Makalandawa.

NOTE.—The following lots lying within the above-mentioned boundaries are excluded from this part of the order, and no part of their aggregate acreage of 229 acres 3 roods and 11 perches is included in the acreage of 215 acres and 33 perches given above :—

Preliminary plan 95.

Lot.	Name of Land.	Extent, A. R. P.	Lot.	Name of Land.	Extent, A. R. P.
51	Asweddumapitakattiya	0 2 13	B 1A	Part of T. P. 249,576	0 0 18
A 22D	Patabendihenapitakattiya	0 1 22	B 1B	Part of T. P. 212,036	0 0 10
A 22E	Part of T. P. 133,507	0 1 16	B 1C	Part of T. P. 211,653	0 0 2
A 22F	Patabendihenapitakattiya	0 0 8	B 1D	Part of T. P. 211,653	0 0 5
A 22G	Parts of T. Ps. 129,155, 129,166	0 0 22	B 1E	Part of T. P. 218,140	0 0 33
A 49	Parts of T. Ps. 133,507, 129,155	5 1 1	B 1F	Malpelaliyaddapitakattiya	0 0 8
A 49A	Patabendihenadeniya	0 0 19	B 1G	Part of T. P. 218,142	0 0 15
A 49½	Felawattamukalana	0 1 22	B 1H	Malpelaliyaddapitakattiya	0 0 8
A 49¼	Do.	0 1 0	B 1I	Paragahahenekanda	0 3 31
A 50	Patabendihenegodella, T.P. 316,676	3 0 4	B 1J	Do.	0 0 8
A 50A	Do.	0 0 31	B 1K	Part of T. P. 229,116	0 0 6
A 50B	Parts of T. Ps. 129,155, 133,507	1 0 5	B 1L	Annasigalakele	0 0 12
A 50C	Patabendihena	0 0 15	B 1M	Part of T. P. 229,116	0 0 8

Lot.	Name of Land.	Extent, A. R. P.	Lot.	Name of Land.	Extent, A. R. P.
B 1N	Annasigalakele	0 0 6	B 45	Part of T. Ps. 218,143, 248,553	7 1 28
B 1O	Part of T. P. 229,116	0 0 7	B 45A	Etaweladeniya, T. P. 313,723	1 1 8
B 1P	Puhuwala-atmaga	0 0 19	B 45B	Okandagodella	0 0 13
B 1Q	Parts of T. Ps. 211,729, 255,835	0 0 29	B 46	Do. T. P. 316,755	4 3 30
B 3	T. Ps. 211,704, 211,705	1 0 26	B 46A	Part of T. P. 218,143	0 0 8
B 3A	Part of T. P. 249,576	0 0 26	B 46B	Okandegodella, T. P. 313,285	2 0 0
B 3B	Bandarawala-atmaga, T. P. 313,726	0 0 4	B 46C	Part of T. P. 229,116	0 0 3
B 3C	Bandarawala-atmaga, T. P. 313,725	0 0 12	B 46D	Okandegodella	0 0 6
B 4	Bandarawala-atmaga, T. P. 318,267	0 3 7	B 46E	Do.	0 0 12
B 4A	Part of T. P. 211,706	0 0 2	B 46F	Part of T. P. 229,116	0 0 11
B 5	Parts of T. Ps. 211,706 and 212,036	1 2 11	B 52A	Okandepitakattiya	1 1 0
B 5A	Bandarawala-atmaga, Pawangala-heneatmaga <i>alias</i> Udumulleowita	0 0 7	B 53	Okandegodella, T. P. 319,184	0 2 12
B 5B	Do.	0 0 9	B 53A	Do.	0 0 4
B 6	Parts of T. Ps. 226,965, 229,115, 229,006, 229,112, 229,113, 175,529, 218,141, 218,142, and 229,114	65 0 22	B 53B	Do.	0 0 4
B 7	Duwewatta	1 3 29	B 53C	Part of T. P. 229,116	0 0 1
B 8	Duwekumburegodella, T. P. 308,175	0 1 23	B 54	Parts of T. Ps. 229,116, 218,143, and 134,502	10 3 25
B 9	Do. T. P. 309,703	0 2 16	B 54A	Okanda	0 0 10
B 10	Kekirihenepitakattiya	0 3 24	B 54B	Do.	0 0 4
B 11	Monaraendugalapitakattiya, T. P. 309,704	1 1 3	B 55	Okandegodella, T. P. 313,724	0 0 16
B 12	Kekirihena, T. P. 323,105	0 2 15	B 55A	Do.	0 0 21
B 12A	Parts of T. Ps. 133,509 and 133,513	0 1 32	B 55B	Part of T. P. 229,116	0 0 18
B 12B	Kekirihena	0 0 24	B 56	T. Ps. 207,755, 207,756, 249,559, and parts of T. Ps. 255,834, 255,836, 207,757	6 2 5
B 14	Part of T. P. 229,112	0 0 30	B 56A	Okandegodella, T. P. 316,754	0 2 20
B 15	Part of T. P. 175,529	0 2 3	B 56B	Do.	0 0 5
B 16	Udumulleowita, T. P. 323,213	1 2 28	B 56C	Okandegodellapitakattiya, T. P. 316,680	0 2 3
B 16B	Part of T. P. 211,653	0 0 1	B 58	Parts of T. Ps. 211,729, 255,835	1 3 19
B 17	T. P. 222,183, part of T. P. 211,653	0 3 17	B 58A	Paragahawatta, &c., T. P. 313,764	0 0 18
B 18	Pongalahenaowita, T. P. 308,097	0 0 38	B 58B	Do.	0 0 6
B 19	Parts of T. Ps. 175,529, 229,006, 229,112, and 229, 113	6 1 15	B 58C	Do.	0 0 13
B 19A	Part of T. P. 175,529	0 2 6	B 70	Etawelapitakattiya, T. P. 316,753	0 0 16
B 19B	Amuhena	0 0 10	B 70A	Do.	0 0 14
B 19C	Do. T. P. 316,756	0 0 28	B 70B	Part of T. P. 134,502	0 0 12
B 20	T. Ps. 133,514, 218,168, and parts of T. Ps. 133,509, 133,513, and 218,013	8 3 18	B 73	Okandegodella, T. P. 316,752	0 1 10
B 20A	Amuhena	0 0 18	B 73A	Part of T. P. 229,116	0 0 18
B 20B	Do.	0 0 25	B 73B	Okandegodella	0 0 8
B 20C	Amuhena, T. P. 323,563	0 1 24	B 79	Part of T. P. 175,529	0 0 7
B 21	Kekirihenaudamulla	1 2 34	B 79A	Footpath, T. P. 175,529	0 0 4
B 21A	Do.	0 0 19	B 23	Egodawatta, T. P. 324,631	1 0 16
B 22A	Part of T. P. 218,013	0 1 17	B 26	Wattaboda-arawa, T. P. 316,455	0 2 37
B 22B	Egodahawattepitakattiya	0 1 5	B 27	Parts of T. Ps. 229,114, 229,113	3 3 9
B 22C	Etawaradeniya, T. P. 313,768	0 1 0	B 30	Parts of T. Ps. 218,140, 229,006	0 1 32
B 24	Dolamunewattepitakattiya, T. P. 323,640	0 1 5	B 32½	T. P. 276,503	2 0 22
B 24A	Part of T. P. 229,114	0 0 5	B 34	Malpelaowitapitakattiya (T. P. 308,098)	0 0 18
B 24B	Dolamunewattapitakattiya	0 0 10	B 35	Malpelaowita (T. P. 308,098)	0 1 5
B 25	Part of T. P. 229,114	1 1 39	B 37	Miriswelwatta	3 0 14
B 25A	Dolamunewatta	0 0 8	B 38	Do.	0 3 8
B 28	Tekkagahawattaowita (T. P. 323,075)	0 0 37	B 39	Parts of T. Ps. 175,531, 175,530	5 2 2
B 28A	Part of T. P. 229,006	0 0 9	B 40	Wattaboda-arawa	0 2 29
B 28B	Tekkagahawattoowita	0 0 4	B 42	Parts of T. Ps. 175,530, 175,531	2 3 26
B 29	Tekkagahawatta, T. P. 323,067	1 0 35	B 43	Part of T. P. 175,530	1 1 6
B 29A	Part of T. P. 229,006	0 0 39	B 52	Okandeeswedumma	5 1 1
B 29B	Tekkagahawatta	0 0 16	B 57	Parts of T. Ps. 211,729, 255,835	11 1 2
B 31	Parts of T. Ps. 218,140, 276,503, 229,006	1 2 12	B 57½	T. P. 275,653	1 1 26
B 31A	Galkonewattegodella, T. P. 324,280	0 0 13	B 59	Paratteowita, T. P. 309,708	0 1 19
B 32	Parts of T. Ps. 218,141, 226,965	1 0 19	B 60	Do. T. P. 308,100	0 2 8
B 33	T. P. 260,432, parts of T. Ps. 218,142, 229,115	3 1 2	B 61	Indigahawatteowita, T. P. 308,176	0 1 8
B 33A	Paragahawattcheneatmaga, T. P. 316,679	0 0 12	B 63	T. P. 207,758, and parts of T. Ps. 255,834, 255,836, 207,757	10 3 26
B 33B	Malpelakiyadda (owita)	0 0 19	B 64	Meegahawatta-owita	0 2 10
B 36	Malpelaowita	2 0 12	B 65	Lindagawaowita, T. P. 309,706	0 2 29
B 36A	Part of T. P. 175,530	0 0 5	B 66	Wattaboda-arawa, T. P. 308,099	0 2 25
B 36B	Malpelaowita	0 0 10	B 67	Do.	0 1 30
B 36C	Do. T. P. 323,698	0 1 10	B 68	Wattabodaowita, T. P. 309,707	0 3 11
B 36D	Do.	0 0 17	B 69	Wattaboda-arawa, T. P. 309,707	0 2 36
B 36E	Parts of T. Ps. 175,530, 229,116	0 1 19	B 71	Watta-addarakumbura <i>alias</i> Aswed-dumaowita or Okandadeniya	0 2 31
B 41	Etawaradeniya	2 0 31	B 72	Parts of T. Ps. 229,116, 134,502	1 0 18
B 41A	Do. T. P. 313,768	0 3 30	B 74A	Magurumaswila-ela	0 1 9
B 41B	Do. T. P. 313,723	0 1 28	B 75A	Minor rood (Walallowita to Makalandawa (part of T. P. 229,116))	0 1 29
B 44	Etawala, T. P. 309,705	1 1 14	B 77	Paragahaowita-ela	0 0 12
B 44A	Do.	0 0 2	B 78A	Footpath (Katadora to Magurumaswila, part of T. P. 229,112)	0 0 7
B 44B	Part of T. P. 229,116	0 0 1	B 80	Minor road	0 0 23



Surveyor-General's Office,  
Colombo, July 19, 1917.

Scale of 16 Chains to an Inch.

A. H. G. DAWSON,  
for Surveyor-General.

March 1, 1918.

N. A. HAMPTON,  
Special Officer.

#### Mannar S. O. No. 9.

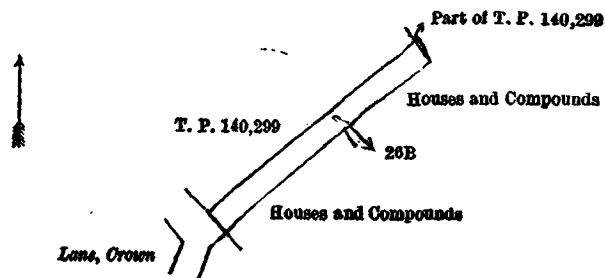
#### Order under Section 2 of "The Waste Lands Ordinances of 1897, 1899, 1900, and 1903," declaring Land to be Crown Property.

In the matter of the land commonly called or known as lane, situate in Grand Bazaar division, of the Mannar town of Mannar East of the Mannar island of the Mannar District, in the Northern Province, and of "The Waste Lands Ordinances of 1897, 1899, 1900, and 1903."

THE notice required by section 1 of "The Waste Lands Ordinances of 1897, 1899, 1900, and 1903," having been duly published in manner prescribed by that section in respect of the above-named land (*vide* Notice No. 6,662), and no claim having been made to the said land or to any interest therein within the period of three months from the date specified in the said notice, I, John Murray Davies, Special Officer appointed under section 28 of the said Ordinances, under and by virtue of the powers vested in me in that behalf by section 2 of the said Ordinances, do hereby on this 27th day of February, 1918, order and declare that the said land, as more fully described herein below, situate in the Grand Bazaar division, of the Mannar East of the Mannar island of the Mannar District, in the Northern Province, and shown as lot 26B in plan of Grand Bazaar division, Mannar town survey, and in the annexed diagram, and containing in extent 2.64 perches, is the property of the Crown.

#### Description of the Land referred to.

The land commonly called or known as lane, situated in Grand Bazaar division, of Mannar town of Mannar East of Mannar island of Mannar District, in the Northern Province, containing in extent 2.64 perches, shown as lot 26B in plan of Grand Bazaar division, Mannar town survey, and in the annexed diagram; and bounded as follows: on the north by T. P. 140,299; on the east by T. P. 140,299, houses and compounds (private); on the south by houses and compounds (private), lane claimed by the Crown; on the west by T. P. 140,299.



Surveyor-General's Office,  
Colombo, September 20, 1917.

Scale of 1 Chain to an Inch.

W. C. S. INGLES,  
Surveyor-General.

February 27, 1918.

J. M. DAVIES,  
Special Officer.

### Mullaittivu S. O. No. 7.

#### Order under Section 2 of "The Waste Lands Ordinances of 1897, 1899, 1900, and 1903," declaring Land to be Crown Property.

In the matter of the land commonly called or known as Nainamadu forest reserve (inclusive of roads and paths), situate in the villages of Nainamadu, Nedunkeni, Velankulam, Olumadu, Nochchikulam, Koraimoddai, Unchalkaddi (Kulankulam abandoned), Uttukulam, Parasankulam, Arachchikulam, Samalankulam, (Nochchikulam abandoned), Periyapuwarasankulam, Anantarpuliyankulam, and Sinnapuwarasankulam, in the Melpattu East and South, Udaiyaur, Kilakkumulai North of Vavuniya North and South division of the Mullaittivu District, in the Northern Province, and of "The Waste Lands Ordinances of 1897, 1899, 1900, and 1903."

THE notice required by section 1 of "The Waste Lands Ordinances of 1897, 1899, 1900, and 1903," having been duly published in manner prescribed by that section in respect of the above-named land (*vide* Notice No. 6,663), and no claim having been made to the said land or to any interest therein within the period of three months from the date specified in the said notice, I, John Murray Davies, Special Officer appointed under section 28 of the said Ordinances, under and by virtue of the powers vested in me in that behalf by section 2 of the said Ordinances, do hereby on this 27th day of February, 1918, order and declare that the said land, as more fully described herein below, situate in the villages of Nainamadu, Nedunkeni, Velankulam, Olumadu, Nochchikulam, Koraimoddai, Unchalkaddi, (Kulankulam abandoned), Uttukulam, Parasankulam, Arachchikulam, Samalankulam, (Nochchikulam abandoned), Periyapuwarasankulam, Anantarpuliyankulam, and Sinnapuwarasankulam, in the Melpattu East and South, Udaiyaur and Kilakkumulai North of Vavuniya North and South division of the Mullaittivu District, in the Northern Province, and shown as lot 1 in preliminary plan 4,892 and in the annexed diagram, and containing in extent 24,259 acres and 34 perches, is the property of the Crown.

#### Description of the Land referred to.

The land commonly called or known as Nainamadu forest reserve (inclusive of roads and paths), situated in the villages of Nainamadu, Nedunkeni, Velankulam, Olumadu, Nochchikulam, Koraimoddai, Unchalkaddi (Kulankulam abandoned), Uttukulam, Parasankulam, Arachchikulam, Samalankulam, (Nochchikulam abandoned), Periyapuwarasankulam, Anantarpuliyankulam, and Sinnapuwarasankulam, in the Melpattu East and South, Udaiyaur, and Kilakkumulai North of Vavuniya North and South division of Mullaittivu District, in the Northern Province, containing in extent 24,259 acres and 34 perches, shown as lot 1 in preliminary plan 4,892 and in the annexed diagram; and bounded as follows: on the north by a main road from Kallolunkanpuliyankulam to Mullaittivu, Crown forest, the road from Kallolunkanpuliyankulam to Mullaittivu; on the east by Crown forest, a minor road from Nedunkeni to Tokulankulam, Crown forest, a minor road from Olumadu to Ariyamadu, Crown forest; on the south by a minor road from Kulankulam to Marailuppai (Crown forest), Crown forest; on the west by a minor road from Mamadu, the Crown forest, minor road, Crown forest, minor road, Crown forest, minor road from Mamadu to Nainamadu, Crown forest.

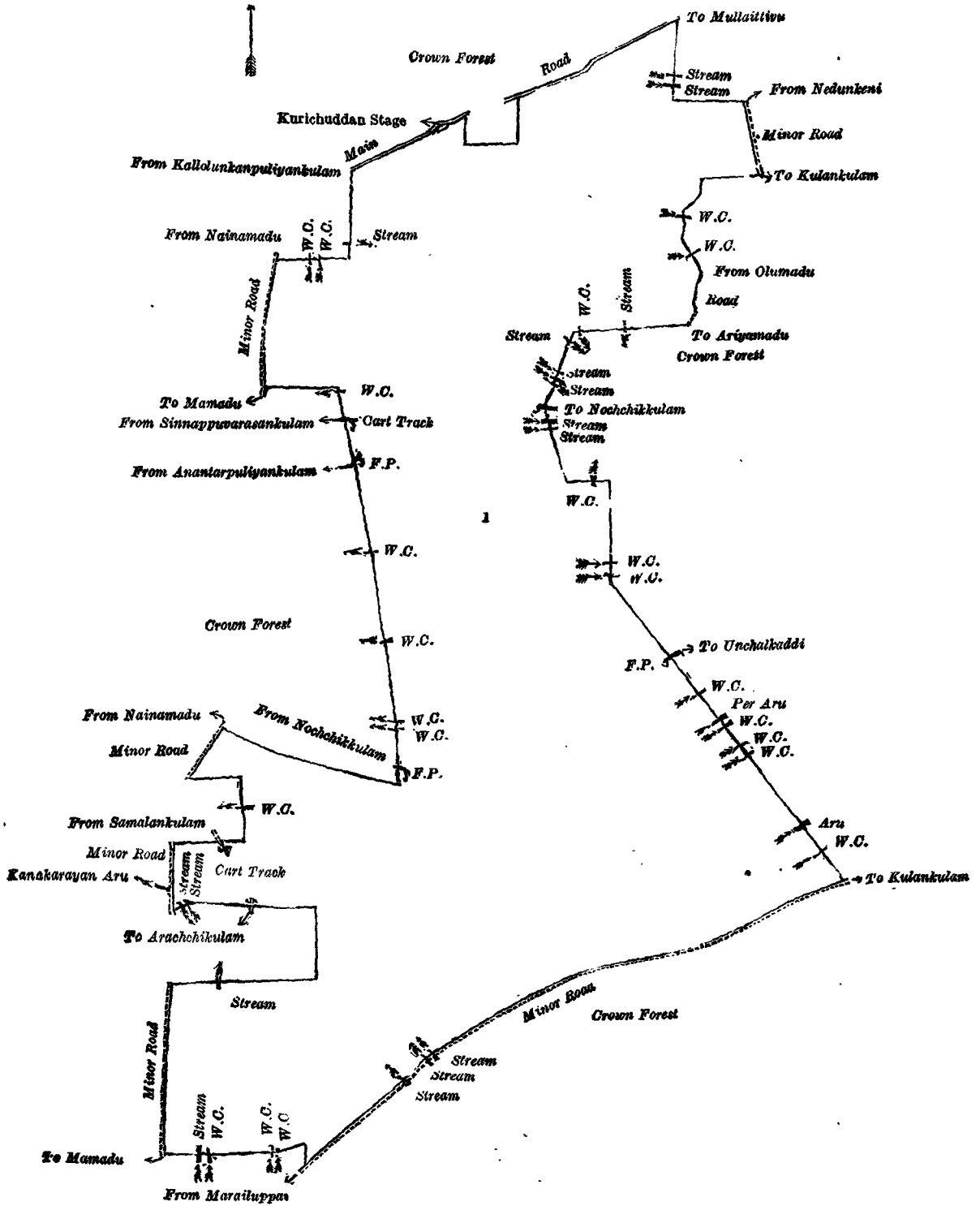
[For Diagram see page 635.]

### Mullaittivu S. O. No. 8.

#### Order under Section 2 of "The Waste Lands Ordinances of 1897, 1899, 1900, and 1903," declaring Land to be Crown Property.

In the matter of the land commonly called or known as Irampaikkulam forest reserve (inclusive of paths), situated in the villages at Navatkulam, Tachchamakilankulam, Maraiadittakulam, Alaikallupoddakulam, and (Nochchikulam abandoned), in the Kilakkumulai north of the Vavuniya south division of the Mullaittivu District, in the Northern Province, and of "The Waste Lands Ordinances of 1897, 1899, 1900, and 1903."

THE notice required by section 1 of "The Waste Lands Ordinances of 1897, 1899, 1900, and 1903," having been duly published in manner prescribed by that section in respect of the above-named land (*vide* Notice No. 6,664), and no claim having been made to the said land or to any interest therein within the period of three months from the date specified in the said notice, I, John Murray Davies, Special Officer appointed under section 28 of the said Ordinances, under and by virtue of the powers vested in me in that behalf by section 2 of the said Ordinances, do hereby on this 27th day of February, 1918, order and declare that the said land, as more fully described herein below, situate in the villages of Navatkulam, Tachchamakilankulam, Maraiadittakulam, Alaikallupoddakulam, and (Nochchikulam abandoned), in the Kilakkumulai north of the Vavuniya south division of the Mullaittivu District, in the Northern Province, and shown as lot 1 in preliminary plan 4,879 and in the annexed diagram, and containing in extent 2,335 acres 3 roods and 14 perches, is the property of the Crown.



Surveyor-General's Office,  
Colombo, September 26, 1917.

Scale of 128 Chains to an Inch.

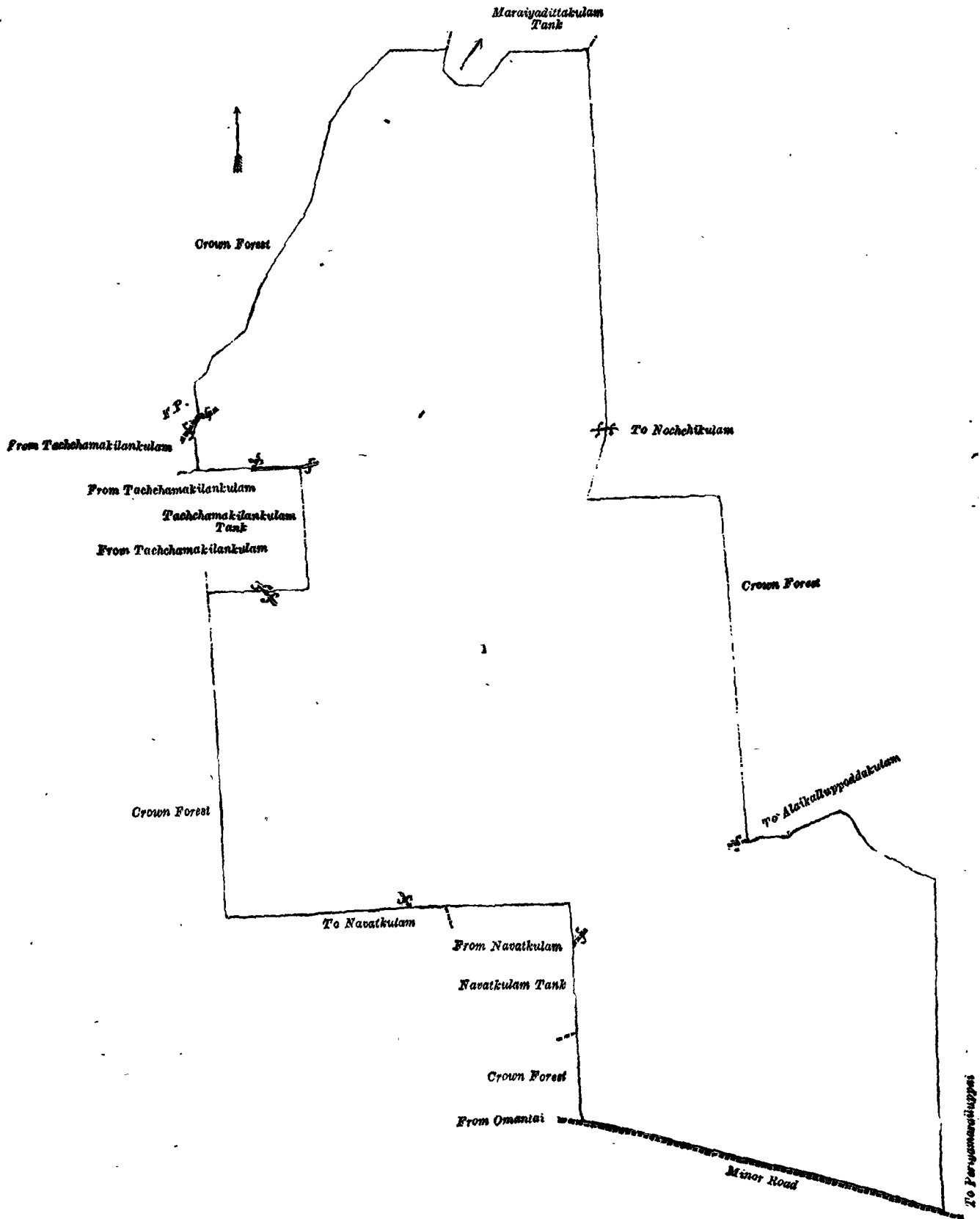
W. C. S. INGLES,  
Surveyor-General.

February 27, 1918.

J. M. DAVIES,  
Special Officer.

*Description of the Land referred to.*

The land commonly called or known as Irampaikkulam forest reserve (inclusive of paths), situated in the villages of Navatkulam, Tachchamakilankulam, Maraiadittakulam, Alaikalluppoddakulam, and (Nochchikulam abandoned), in the Kilakkumulai north of the Vavuniya south division of the Mullaitivu District, in the Northern Province, containing in extent 2,335 acres 3 roods and 14 perches, shown as lot 1 in preliminary plan 4,879 and in the annexed diagram; and bounded as follows: on the north by the Crown forest, Maraiadittakulam tank; on the east by Crown forest; on the south by the minor road from Periyamarailuppai to Omantai, the Crown forest, the Navatkulam tank, Crown forest; on the west by the Crown forest, the Tachchamakilankulam tank, the Crown forest.



Surveyor-General's Office,  
Colombo, September 21, 1917.

Scale of 32 Chains to an Inch.

W. C. S. INGLES,  
Surveyor-General.

February 27, 1918.

J. M. DAVIES,  
Special Officer.

**Mullaittivu S. O. No. 9.**

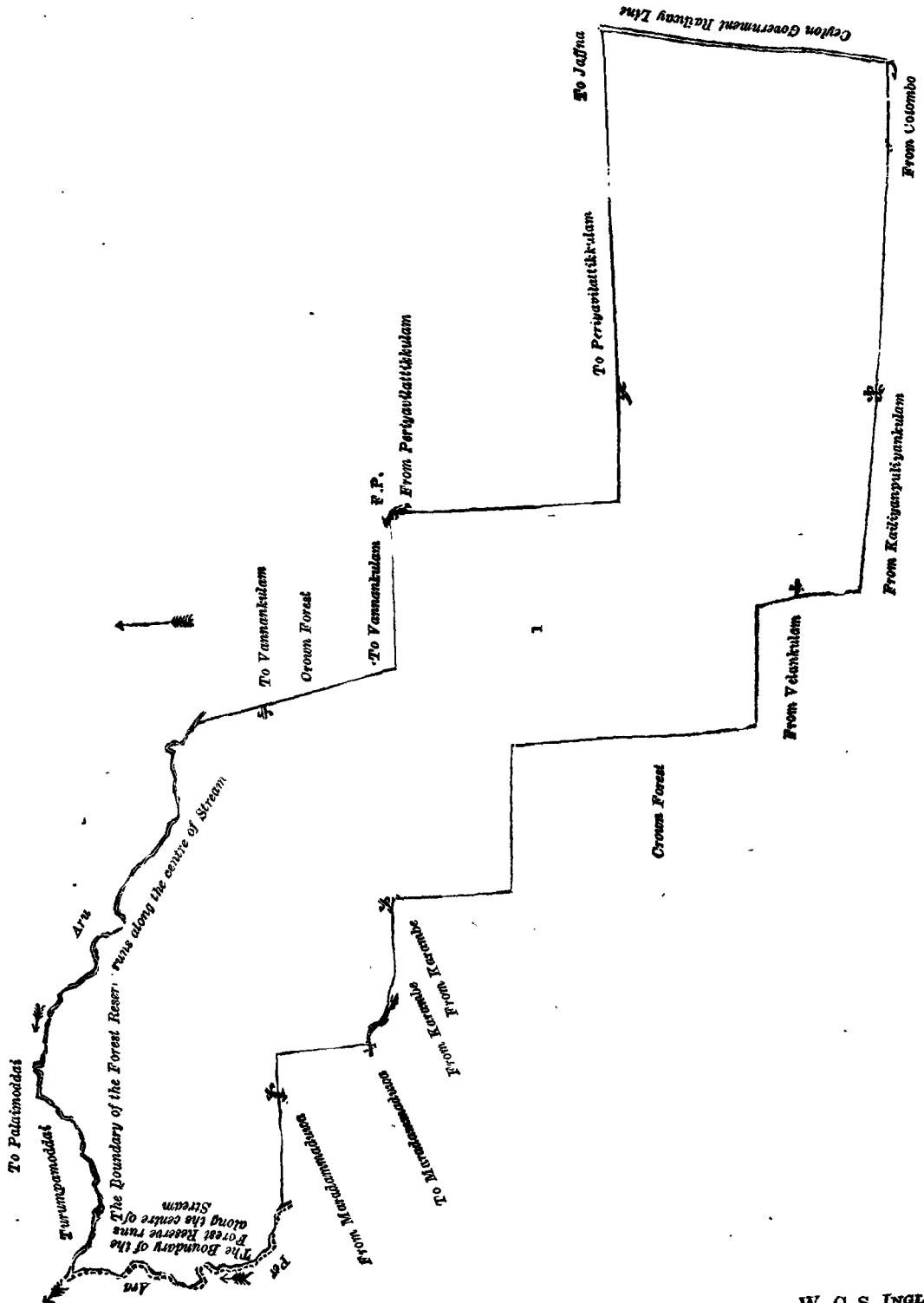
Order under Section 2 of "The Waste Lands Ordinances of 1897, 1899, 1900, and 1903,"  
declaring Land to be Crown Property

In the matter of the land commonly called or known as Melkulam forest reserve (inclusive of paths), situate in the villages of Karampai, Marutamadu, Mutaliyarkulam, Pandiyankallu (Velankulam and Melkulam abandoned), and Periya Velathikulam, in Kilakkumulai North and South of Vavuniya South division of the Mullaittivu District, in the Northern Province, and of "The Waste Lands Ordinances of 1897, 1899, 1900, and 1903."  
THE notice required by section 1 of "The Waste Lands Ordinances of 1897, 1899, 1900, and 1903," having been duly published in manner prescribed by that section in respect of the above-named land (*vide* Notice No. 6,665), and no

claim having been made to the said land or to any interest therein within the period of three months from the date specified in the said notice, I, John Murray Davies, Special Officer appointed under section 23 of the said Ordinances, under and by virtue of the powers vested in me in that behalf by section 2 of the said Ordinances, do hereby on this 27th day of February, 1918, order and declare that the said land, as more fully described herein below, situate in the village of Karampai, Marutamadu, Mutaliyarkulam, Pandiyankallu (Velankulam and Melkulam abandoned), and Periya Velathikulam, in the Kilakkumulai North and South of the Vavuniya South division of the Mullaittivu District, in the Northern Province, and shown as lot 1 in preliminary plan 4,877 and in the annexed diagram, and containing in extent 5,429 acres 1 rood and 6 perches, is the property of the Crown.

*Description of the Land referred to.*

The land commonly called or known as Melkulam forest reserve (inclusive of paths), situated in the villages of Karampai, Marutamadu, Mutaliyarkulam, Pandiyankallu (Velankulam and Melkulam abandoned), and Periya Velathikulam, in Kilakkumulai North and South of Vavuniya South division of Mullaittivu District, in the Northern Province, containing in extent 5,429 acres 1 rood and 6 perches, shown as lot 1 in preliminary plan 4,877 and in the annexed diagram; and bounded as follows: on the north by Turumpamoddai-aru (the boundary of forest reserve runs along the centre of the stream), the Crown forest, a road from Vannankulam to Periya Velattikulam, Crown forest; on the east by railway line from Jaffna to Colombo; on the south by Crown forest; on the west by a road from Karambe to Maradammaduwa, the Crown forest, Per-aru (the boundary of the forest reserve runs along the centre of the stream).



Surveyor-General's Office,  
Colombo, September 21, 1917.

Scale of 64 Chains to an Inch.  
February 27, 1918.

J. M. DAVIES,  
Special Officer.

W. C. S. INGLES,  
Surveyor-General.

## Kurunegala S. O. No. 2,079.

Order under Section 2 of "The Waste Lands Ordinances of 1897, 1899, 1900, and 1903,"  
declaring Lands to be Crown Property.

In the matter of the lands commonly called or known as Wadakahagalahena, Galkandehena, &c., situate in the village of Yakarawatta, in the Yatikaha korale south of the Katugampola hatpattu of the Kurunegala District, in the North-Western Province, and of "The Waste Lands Ordinances of 1897, 1899, 1900, and 1903."

THE notice required by section 1 of "The Waste Lands Ordinances of 1897, 1899, 1900, and 1903," having been duly published in manner prescribed by that section in respect of the above-named lands (*vide* Notice No. 6,597), and no claim having been made to the said lands or to any interest therein within the period of three months from the date specified in the said notice, I, Norman Albert Hampton, Special Officer appointed under section 28 of the said Ordinances, under and by virtue of the powers vested in me in that behalf by section 2 of the said Ordinances, do hereby on this 1st day of March, 1918, order and declare that the said lands, as more fully described herein below, situate in the village of Yakarawatta, in the Yatikaha korale south of the Katugampola hatpattu of the Kurunegala District, in the North-Western Province, and shown as lots 1F, 1Q, 6E, 9B, 29A, 20C, 21F, 24B, 30, and 30C in preliminary plan 969 and in the annexed diagrams, and containing in extent 22 acres 1 rood and 19 perches, are the property of the Crown.

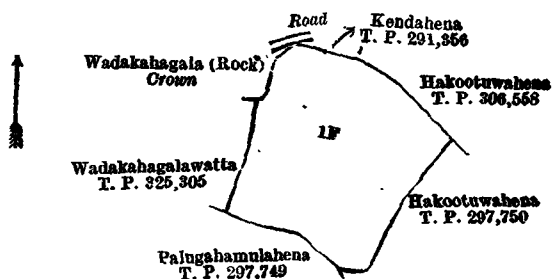
*Description of the Lands referred to.*

The following lots situated in the village of Yakarawatta, in the Yatikaha korale south of the Katugampola hatpattu of the Kurunegala District, in the North-Western Province, as described in the annexed diagrams:—

## I.—Preliminary plan 969.

Lot.	Name of Land.	Extent, A. R. P.
1F	Wadakahagalahena	5 1 20

and bounded as follows: on the north by a road, Kendahena sold by the Crown (T. P. 291,356), Hakootuwahena sold by the Crown (T. P. 306,558); on the east by Hakootuwahena sold by the Crown (T. P. 297,750); on the south by Palugahamulahena sold by the Crown (T. P. 297,749); on the west by Wadakahagalawatta sold by the Crown (T. P. 325,305), Wadakahagala (rock) declared to be the property of the Crown under the Waste Lands Ordinances, a road.



Surveyor-General's Office,  
Colombo, June 12, 1917.

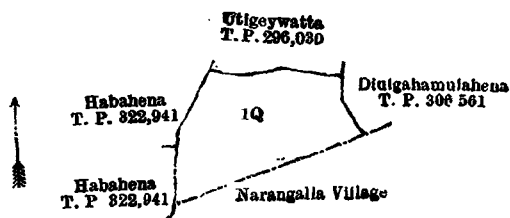
Scale of 8 Chains to an Inch.

A. H. G. DAWSON,  
for Surveyor-General.

## II.—Preliminary plan 969.

Lot.	Name of Land.	Extent, A. R. P.
1Q	Galkandahena	2 3 4

and bounded as follows: on the north by Utigeywatta sold by the Crown (T. P. 296,030); on the east by Diulgahamulahena sold by the Crown (T. P. 306,561); on the south by the village limit of Narangalla; on the west by Habahena sold by the Crown (T. P. 322,941).



Surveyor-General's Office,  
Colombo, June 12, 1917.

Scale of 8 Chains to an Inch.

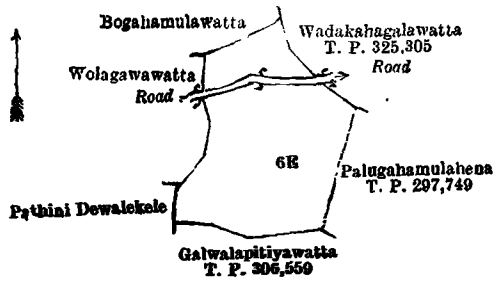
A. H. G. DAWSON,  
for Surveyor-General.

## III.—Preliminary plan 969.

Lot.	Name of Land.	Extent, A. R. P.
6E	Ihalawattahena	4 1 5

and bounded as follows: on the north by Bogahamulawatta claimed by Patiraja Mudiyanseleage Hetuhamy, Vidane, Wadakahagalawatta sold by the Crown (T. P. 325,305), a road, Wadakahagalawatta sold by the Crown (T. P. 325,305); on the east by Palugahamulahena sold by the Crown (T. P. 297,749); on the south by Galwalapitiyawatta sold by the Crown (T. P. 306,559); on the west by Pathini Dewalekele (private), Walagawawatta (private), a road, Walagawawatta (private).





Surveyor-General's Office,  
Colombo, June 12, 1917.

Scale of 8 Chains to an Inch.

A. H. G. DAWSON,  
for Surveyor-General.

IV.—Preliminary plan 969.

Lot.	Name of Land.	Extent, A. R. P.
9B ..	Ehatugahakumburepillewa ..	0 3 10
29A ..	Do. ..	1 0 34
		2 0 4

and bounded as follows : on the north by Ehatugahamullawatta sold by the Crown (T. P. 296,003); on the east by Ehatugahakumbura claimed by Patiraja Mudiyansele Appuhamy and others, Siyambalagahakumburapillewa (private); on the south by Medapillewahena sold by the Crown (T. P. 306,927); on the west by Migahakumbura claimed by Patiraja Mudiyansele Kandappu, Arachchi.



Surveyor-General's Office,  
Colombo, June 12, 1917.

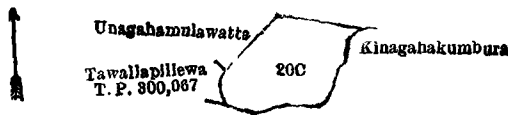
Scale of 8 Chains to an Inch.

A. H. G. DAWSON,  
for Surveyor-General.

V.—Preliminary plan 969.

Lot.	Name of Land.	Extent, A. R. P.
20C ..	Keenagahakumburapillewa ..	1 2 14

and bounded as follows : on the north by Unagahamulawatta (private); on the east and south by Kinagahakumbura claimed by Patiraja Mudiyansele Kandappuhamy, Arachchi; on the west by Tawalapillewa (T. P. 300,067).



Surveyor-General's Office,  
Colombo, June 12, 1917.

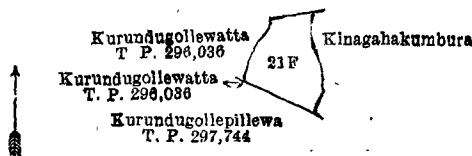
Scale of 8 Chains to an Inch.

A. H. G. DAWSON,  
for Surveyor-General.

VI.—Preliminary plan 969.

Lot.	Name of Land.	Extent, A. R. P.
21F ..	Tawalapillewa ..	0 3 30

and bounded as follows : on the north by Kurundugollewatta sold by the Crown (T. P. 296,036); on the east by Kinagahakumbura claimed by Patiraja Mudiyansele Kandappuhamy, Arachchi; on the south by Kurundugollepillewa sold by the Crown (T. P. 297,744); on the west by Kurundugollewatta sold by the Crown (T. P. 296,036).



Surveyor-General's Office,  
Colombo, June 12, 1917.

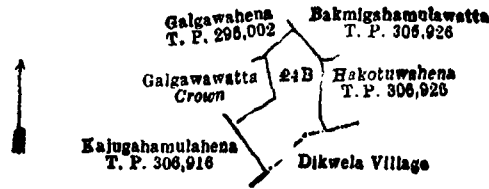
Scale of 8 Chains to an Inch.

A. H. G. DAWSON,  
for Surveyor-General.

VII.—Preliminary plan 969.

Lot.	Name of Land.	Extent, A. R. P.
24B ..	Galagawahena ..	1 0 19

and bounded as follows: on the north by Galagawahena sold by the Crown (T. P. 296,002); on the east by Bakmigahamulawatta sold by the Crown (T. P. 306,926), Hakotuwahena sold by the Crown (T. P. 306,926); on the south by the village limit of Dikwela; on the west by Kajugahamulahena sold by the Crown (T. P. 306,916), Galagawawatta claimed by the Crown.



Surveyor-General's Office,  
Colombo, June 12, 1917.

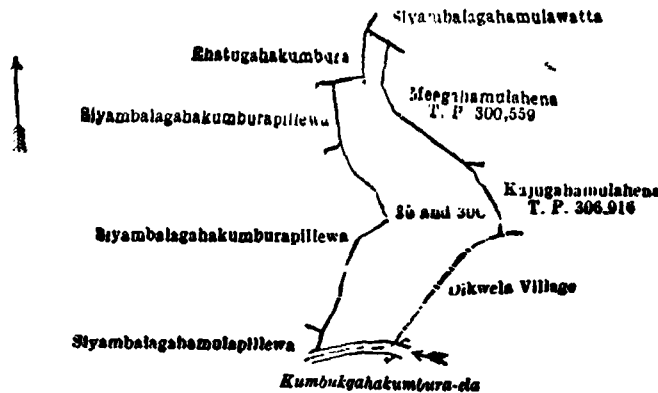
Scale of 8 Chains to an Inch.

A. H. G. DAWSON,  
for Surveyor-General.

VIII.—Preliminary plan 969.

Lot.	Name of Land.	Extent, A. R. P.
30 ..	Karandagahamulapillewa ..	2 1 38
30C ..	Siyambalakumburapillewa ..	1 3 5
		4 1 3

and bounded as follows: on the north by Siyambalagahamulawatta (private); on the east by Meegahamulahena sold by the Crown (T. P. 300,559), Kajugahamulahena sold by the Crown (T. P. 306,916), the village limit of Dikwela; on the south by Kumbukgahakumbura-ela; on the west by Siyambalagahamulapillewa (private), Siyambalagahakumburapillewa (private), Ehatugahakumbura claimed by Patiraja Mudiyanseelage Appahamy and others.



Surveyor-General's Office,  
Colombo, June 12, 1917.

Scale of 8 Chains to an Inch.

A. H. G. DAWSON,  
for Surveyor-General.

N. A. HAMPTON,  
Special Officer.

March 1, 1918.

Kurunegala S. O. No. 2,080.

Order under Section 2 of "The Waste Lands Ordinances of 1897, 1899, 1900, and 1903,"  
declaring Lands to be Crown Property.

In the matter of the lands commonly called or known as Muruthagollepillewa, Mahawelapitiyakotuwa, &c., situate in the village of Siradunna, in the Mahagalboda Egoda korale of the Hiriya hatpattu of the Kurunegala District, in the North-Western Province, and of "The Waste Lands Ordinances of 1897, 1899, 1900, and 1903."

THE notice required by section 1 of "The Waste Lands Ordinances of 1897, 1899, 1900, and 1903," having been duly published in manner prescribed by that section in respect of the above-named lands (*vide* Notice No. 6,500), and no claim having been made to the said lands or to any interest therein within the period of three months from the date specified in the said notice, I, John Murray Davies, Special Officer appointed under section 28 of the said Ordinances, under and by virtue of the powers vested in me in that behalf by section 2 of the said Ordinances, do hereby on this 27th day of February, 1918, order and declare that the said lands, as more fully described herein below, situate in the village of Siradunna, in the Mahagalboda Egoda korale of the Hiriya hatpattu of the Kurunegala District, in the North-Western Province, and shown as lots W 945, R 943, G 947, I 947, G 949, P 949, P 949A, 13j, I 944, C 948, I 948, J 948, C 951, D 951, J 951, 3, and 5 in preliminary plans 1,949 and 1,297 and in the annexed diagrams, and containing in extent 26 acres and 38 perches, are the property of the Crown.

Description of the Lands referred to.

The following lots situated in the village of Siradunna, in the Mahagalboda Egoda korale of the Hiriya hatpattu of the Kurunegala District, in the North-Western Province, as described in the annexed diagrams:—

I.—Preliminary plan 1,949.

Lot.	Name of Land.	Extent, A. R. P.
W 945 ..	Muruthagollepillewa ..	0 1 8

and bounded as follows: on the north by Kitayalagewatta (T. P. 314,157); on the east by channel; on the south by Muruthagollepillewa (private); on the west by Kongahamulagalawatta (T. P. 311,348).



Surveyor-General's Office,  
Colombo, February 11, 1918.

Scale of 4 Chains to an Inch.

C. R. LUNDIE,  
for Surveyor-General.

II.—Preliminary plan 1,949.

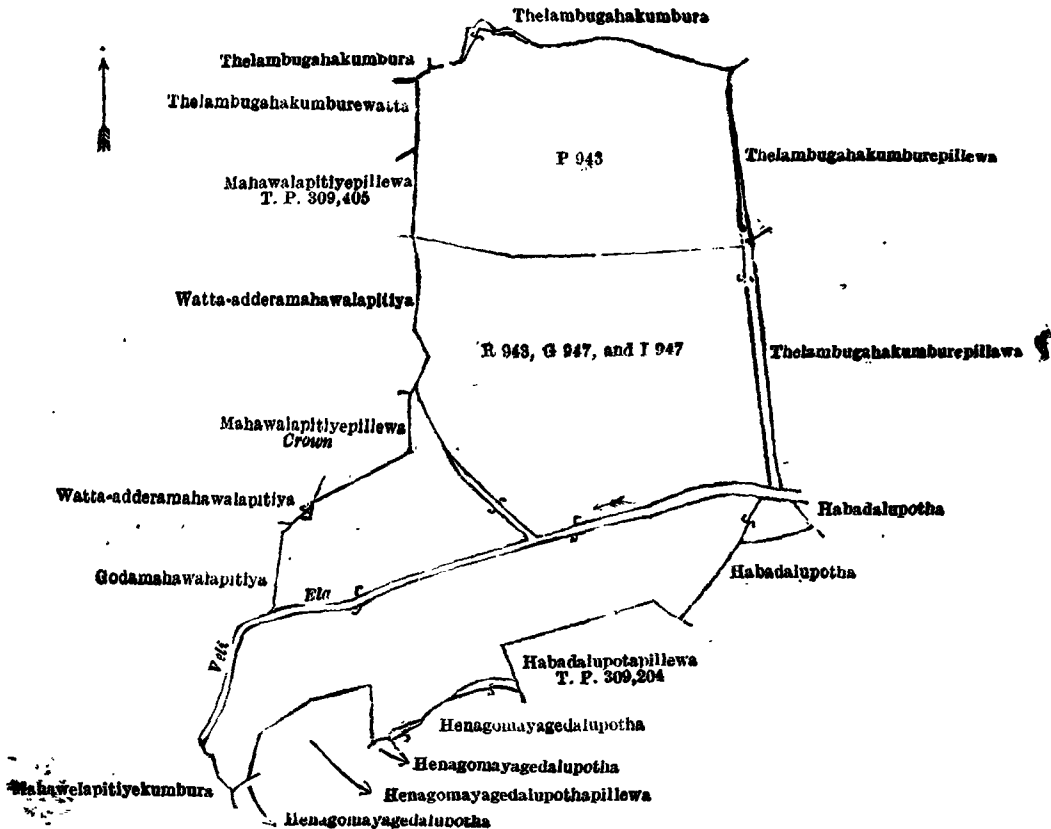
Lot.	Name of Land.	Extent, A. R. P.
R 943 ..	Mahawelapitiyekotuwa ..	6 2 13
G 947 ..	Mahawelapitiyepillewa ..	0 1 6
I 947 ..	Hengomayagedalupotapillewa ..	0 0 39
		7 0 18

and bounded as follows: on the north by Thelambugahakumbura claimed by Kirinaidelage Ukku Naide and others, Thelambugahakumbura claimed by Appuhamy Webadderalalage Dingiri Banda and others; on the east by Thelambugahakumburapillewa claimed by Ukku Banda Appuhamy and another, Weli-ela, Habadalupotha claimed by Ausadachamy of Hunupola and another; on the south by Habadalupotha claimed by Mudalinaidelage Sirimalnaide and others, Habadalupotapillewa sold by the Crown (T. P. 309,204), Henagomayagedalupotha claimed by Meniknaidelage Dingiri Appu Naide, Henagomayagedalupota claimed by Mudalinaidelage Sirimalhamy and others, Henagomayagedalupothepillewa claimed by the Crown, Henagomayagedalupotha claimed by Mudalinaidelage Sirimalhamy and others; on the west by Mahawelapitiyakumbura sold by the Crown, the Weli-ela, Godamahawelapitiya claimed by the Walawela Vihare, Watta-addaramahawalapitiya claimed by Arachchillage Dingiri Banda and others, Mahawelapitiyapillewa belonging to the Crown, Watta-addaramahawalapitiya claimed by Arachchillage Dingiri Banda and others, Mahawelapitiyapillewa sold by the Crown (T. P. 309,405), Thelambugahakumburawatta claimed by Kirinaidelage Ukku Naide and others.

NOTE.—The following lot lying within the above-mentioned boundaries is excluded from this part of the order, and its acreage of 2 acres 3 roods and 5 perches is not included in the acreage of 7 acres and 18 perches given above:—

Preliminary plan 1,949.

Lot.	Name of Land.	Extent, A. R. P.
P 943 ..	Thelambugahakumburepillewa ..	2 3 5



Surveyor-General's Office,  
Colombo, March 30, 1917.

Scale of 4 Chains to an Inch.

A. H. G. DAWSON,  
for Surveyor-General.

III.—Preliminary plan 1,949.

Lot.	Name of Land.	Extent, A. R. P.
G 949 ..	Muruthagollepillewa ..	0 3 28
P 949 ..	Makulwelapillewa ..	1 0 3
P 949A ..	Kongollewatta ..	1 1 32

and bounded as follows : on the north by Muruthagalapillewa sold by the Crown ; on the east by the Veli-ela, Ledawelapillewa sold by the Crown, a road ; on the south by Dalupota claimed by Kapuralage Ukku and others, Makulwela claimed by Byralalage Mudiyanse, Makulwela claimed by Kapuralage Ukku and others, Makulwela claimed by Ukkuralage Kalu Banda and others ; on the west by Damunugahamulahena sold by the Crown, Kadurugahamulagala claimed by the villagers of Siradunna.

NOTE.—The following lot lying within the above-mentioned boundaries is excluded from this part of the order, and its extent of 20 perches is not included in the acreage of 3 acres 1 rood and 23 perches given above :—

Lot.	Name of Land.	Preliminary plan 1,949.	Extent, A. R. P.
Q 949	Dalupotapillewa		0 0 20



Surveyor-General's Office,  
Colombo, February 11, 1918.

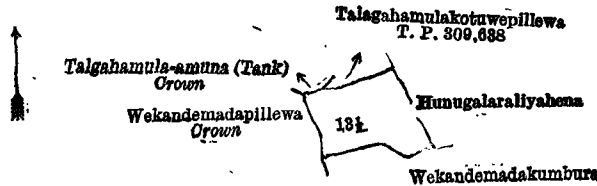
Scale of 4 Chains to an Inch.

A. H. G. DAWSON,  
for Surveyor-General.

IV.—Preliminary plan 1,297.

Lot.	Name of Land.	Extent, A. R. P.
13½	Wekandemadapillewa	0 1 10

and bounded as follows : on the north by Talgahamula-amuna (tank) declared to be the property of the Crown under the Waste Lands Ordinances, Talagahamulakotuweppillewa sold by the Crown (T. P. 309,638) ; on the east by Hunugalaraliyahena (private) ; on the south by Wekandemadəkumbura claimed by Dissanayaka Mudiyanse Kalu Banda and others ; on the west by Wekandemadapillewa declared to be the property of the Crown under the Waste Lands Ordinances.



Surveyor-General's Office,  
Colombo, January 21, 1918.

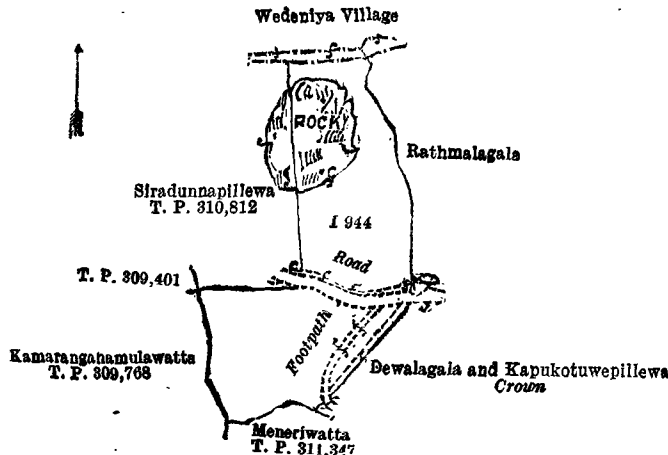
Scale of 4 Chains to an Inch.

C. R. LUNDIE,  
for Surveyor-General.

V.—Preliminary plan 1,949.

Lot.	Name of Land.	Extent, A. R. P.
I 944	Rathmalagolleppillewa	1 3 10

and bounded as follows : on the north by the village limit of Wedeniya ; on the east by Rathmalagala claimed by Punchirajage Bandi Vidane and others, a road, Dewalagala and Kapukotuweppillewa declared to be the property of the Crown under the Waste Lands Ordinances ; on the south by Meneriwatta sold by the Crown (T. P. 311,347) ; on the west by Kamarangahamulawatta sold by the Crown (T. P. 309,768), T. P. 309,401, Siridunnapillewa sold by the Crown (T. P. 310,812) (a rock).



Surveyor-General's Office,  
Colombo, March 30, 1917.

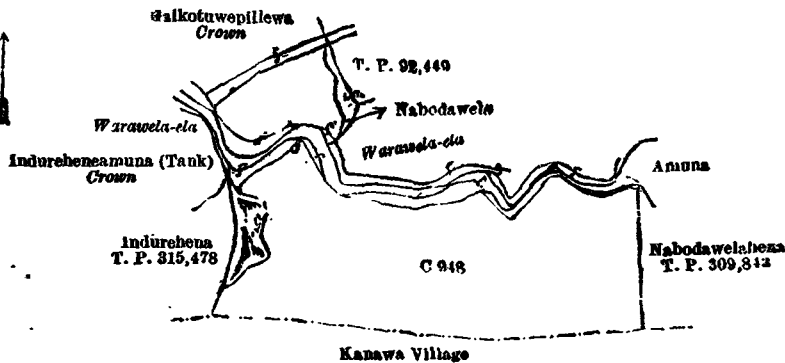
Scale of 4 Chains to an Inch.

A. H. G. DAWSON,  
for Surveyor-General.

VI.—Preliminary plan 1,949.

Lot.	Name of Land.	Extent, A. B. P.
C 948	Nabodawelapillewa	2 3 21

and bounded as follows: on the north by Galkotuwpillewa declared the property of the Crown under the Waste Lands Ordinances, T. P. 92,449, Wabodawela claimed by Mudiyansele Kalu Banda and others, the Warawela-amuna; on the east by Nabodawalshena sold by the Crown (T. P. 309,843); on the south by the village limit of Kanawa; on the west by Indurehena sold by the Crown (T. P. 315,478), Indurehena-amuna (tank) declared the property of the Crown under the Waste Lands Ordinances, the Warawela-ela.



Surveyor-General's Office,  
Colombo, March 30, 1917.

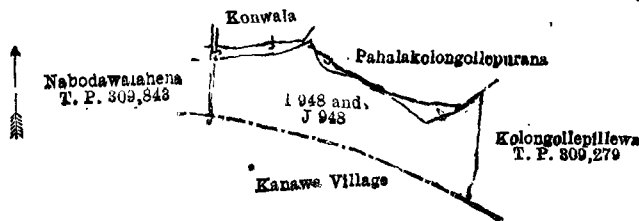
Scale of 4 Chains to an Inch.

A. H. G. DAWSON,  
for Surveyor-General.

VII.—Preliminary plan 1,949.

Lot.	Name of Land.	Extent, A. B. P.
I 948	Konwalapillewa	0 1 0
J 948	Do.	0 2 1
		0 3 1

and bounded as follows: on the north by Konwala claimed by Ranhamillage Dingiriamma and others, Pahalakolongollepurana claimed by ditto; on the east by Kolongollepillewa sold by the Crown (T. P. 309,278); on the south by the village limit of Kanawa; on the west by Nabodawalshena sold by the Crown (T. P. 309,843).



Surveyor-General's Office,  
Colombo, March 30, 1917.

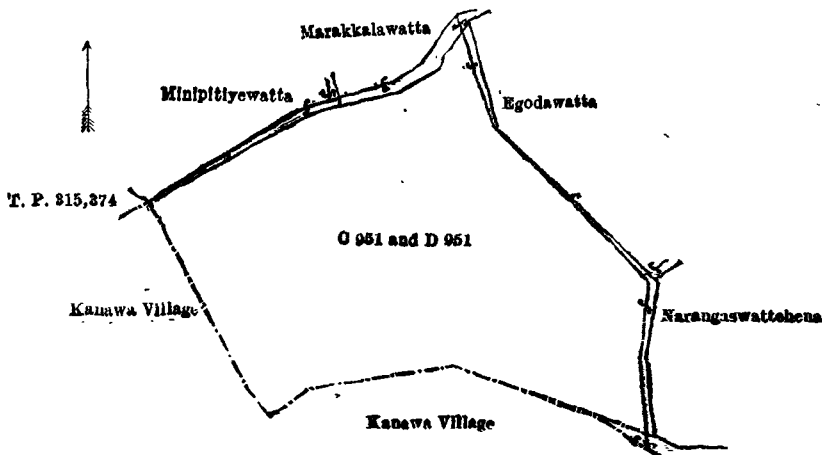
Scale of 4 Chains to an Inch.

A. H. G. DAWSON,  
for Surveyor-General.

VIII.—Preliminary plan 1,949.

Lot.	Name of Land.	Extent, A. B. P.
C 951	Minipittaniyehena	2 2 38
D 951	Nugahamulehena	2 1 5
		5 0 3

and bounded as follows: on the north by Minipitiywatta claimed by Punchirala Vidanage Kawwala and others, Marakkalawatta claimed by Assana Lebbe Kunchiri Nachchera; on the east by Egodawatta claimed by Arachchillage Mutu Menika and others, Narangawattchena claimed by Tikiri Menika; on the south by the village limit of Kanawa; on the west by the village limit of Kanawa, T. P. 315,374.



Surveyor-General's Office,  
Colombo, March 30, 1917.

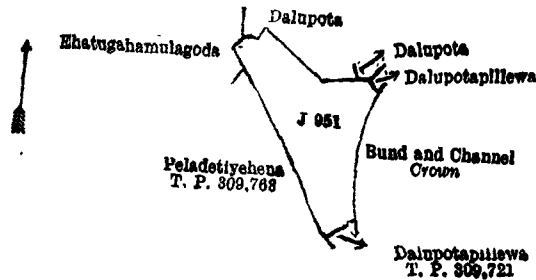
Scale of 4 Chains to an Inch.

A. H. G. DAWSON,  
for Surveyor-General.  
C-4

## IX.—Preliminary plan 1,949.

Lot.	Name of Land.	Extent, A. R. P.
J 951	Dalupotapillewa	0 2 13

and bounded as follows: on the north by Ehatugahamulagoda claimed by Kapuwalage Ukku and others, Dalupota claimed by Kapuwalage Ukku and others, Dalupota claimed by Kirihamillage Ukku Banda; on the east by Dalupotapillewa (private), bund and channel declared the property of the Crown under the Waste Lands Ordinances; on the south by Dalupotapillewa sold by the Crown (T. P. 309,721); on the west by Peladetiyeheha sold by the Crown (T. P. 309,763), Ehatugahamulagoda claimed by Kapuwalage Ukku and others.



Surveyor-General's Office,  
Colombo, March 30, 1917.

Scale of 4 Chains to an Inch.

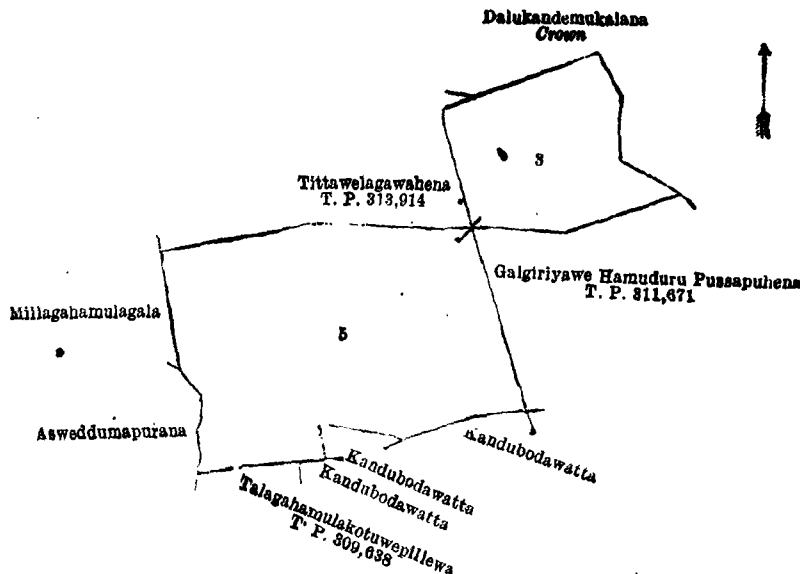
A. H. G. DAWSON,  
for Surveyor-General.

## X.—Preliminary plan 1,297.

Lot.	Name of Land.	Extent, A. R. P.
3	Tittawelagawahena	1 0 22
5	Kandubodakendagahamulagala, Kandubodahena, and Kahatagahamulahena	2 3 29

4 0 11

and bounded as follows: on the north by Tittawelagawahena sold by the Crown (T. P. 313,914), Dalukandemukulana declared to be the property of the Crown under the Waste Lands Ordinances; on the east by Dalukandemukulana declared to be the property of the Crown under the Waste Lands Ordinances, Galgiriya Hamuduru Pussapuhena sold by the Crown (T. P. 311,671); on the south by Kandubodawatta claimed by Hitihamy Mudiyansele Banda Vidane and another, Kandubodawatta claimed by Emihamy Mudiyansele Kiri Banda Arachchi and others, Kandubodawatta claimed by Hitihamy Mudiyansele Banda Vidane and others, Talagahamulakotuweppillewa sold by the Crown (T. P. 309,638); on the west by Asweddumapurana claimed by Mudiyansele Dingiri Banda, Millagahamulagala sold by the Crown.



Surveyor-General's Office,  
Colombo, March 6, 1917.

Scale of 4 Chains to an Inch.

A. H. G. DAWSON,  
for Surveyor-General.

J. M. DAVIES,  
Special Officer.

February 27, 1918.

## Kurunegala S. O. No. 2,081.


Order under Section 2 of "The Waste Lands Ordinances of 1897, 1899, 1900, and 1903,"  
declaring Land to be Crown Property.

In the matter of the land commonly called or known as para and ela (road and channel), situate in the village of Siraduma, in the Mahagalboda Egoda korale of the Hiriyala hatpattu of the Kurunegala District, in the North-Western Province, and of "The Waste Lands Ordinances of 1897, 1899, 1900, and 1903."

THE notice required by section 1 of "The Waste Lands Ordinances of 1897, 1899, 1900, and 1903," having been duly published in manner prescribed by that section in respect of the above-named land (*vide* Notice No. 6,655), and no claim having been made to the said land or to any interest therein within the period of three months from the date specified in the said notice, I, John Murray Davies, Special Officer appointed under section 28 of the said Ordinances, under and by virtue of the powers vested in me in that behalf by section 2 of the said Ordinances, do hereby on this 27th day of February, 1918, order and declare that the said land, as more fully described herein below, situate in the village of Siraduma, in the Mahagalboda Egoda korale of the Hiriyala hatpattu of the Kurunegala District, in the North-Western Province, and shown as lot S 949½A in preliminary plan 1,949 and in the annexed diagram, and containing in extent 8 perches, is the property of the Crown.

*Description of the Land referred to.*

The land commonly called or known as para and ela (road and channel), situated in the village of Siradunna, in the Mahagalboda Egoda korale of the Hiriya hatpattu of the Kurunegala District, in the North-Western Province, containing in extent 8 perches, and shown as lot S 949½A in preliminary plan 1,949 and in the annexed diagram; and bounded as follows: on the north by Ledawelapillewa sold by the Crown (T. P. 323,248); on the east by a bund and channel declared to be the property of the Crown under the Waste Lands Ordinances; on the south by Dalupotapillewa declared to be the property of the Crown under the Waste Lands Ordinances; on the west by a para (road) declared to be the property of the Crown under the Waste Lands Ordinances.



Surveyor-General's Office,  
Colombo, September 4, 1917.

Scale of 4 Chains to an Inch.

A. H. G. DAWSON,  
for Surveyor-General.

February 27, 1918.

J. M. DAVIES,  
Special Officer.

**Anuradhapura S. O. No. 942.**

**Order under Section 2 of "The Waste Lands Ordinances of 1897, 1899, 1900, and 1903," declaring Lands to be Crown Property.**

In the matter of the lands commonly called or known as footpath and Akkirikande-ela (stream), situate in the village of Karapikkada, in the Alut Kadawat tulana of the Kadawat korale of the Nuwaragam palata, in the North-Central Province, and of "The Waste Lands Ordinances of 1897, 1899, 1900, and 1903."

THE notice required by section 1 of "The Waste Lands Ordinances of 1897, 1899, 1900, and 1903," having been duly published in manner prescribed by that section in respect of the above-named lands (*vide* Notice No. 6,659), and no claim having been made to the said lands or to any interest therein within the period of three months from the date specified in the said notice, I, John Murray Davies, Special Officer appointed under section 28 of the said Ordinances, under and by virtue of the powers vested in me in that behalf by section 2 of the said Ordinances, do hereby on this 1st day of March, 1918, order and declare that the lands, as more fully described herein below, situate in the village of Karapikkada, in the Alut Kadawat tulana of the Kadawat korale of the Nuwaragam palata, in the North-Central Province, and shown as lots 31½ and 41½ in preliminary plan 643 and in the annexed diagram, and containing in extent 1 rood and 23 perches, are the property of the Crown.

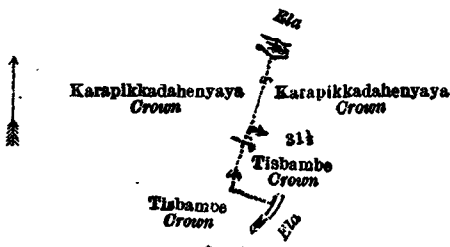
*Description of the Lands referred to.*

The following lots situated in the village of Karapikkada, in the Alut Kadawat tulana of the Kadawat korale of the Nuwaragam palata, in the North-Central Province, as described in the annexed diagrams:—

**I.—Preliminary plan 643.**

Lot.	Name of Land.	Extent, A. R. P.
31½	Footpath	0 0 6

and bounded as follows: on the north by ela; on the east by Karapikkadahenyaya declared to be the property of the Crown under the Waste Lands Ordinances, Tisbamba declared the property of the Crown under the Waste Lands Ordinances, ela; on the south by Tisbamba declared to be the property of the Crown under the Waste Lands Ordinances; on the west by Tisbamba declared to be the property of the Crown under the Waste Lands Ordinances, Karapikkadahenyaya declared to be the property of the Crown under the Waste Lands Ordinances.



Surveyor-General's Office,  
Colombo, July 17, 1917.

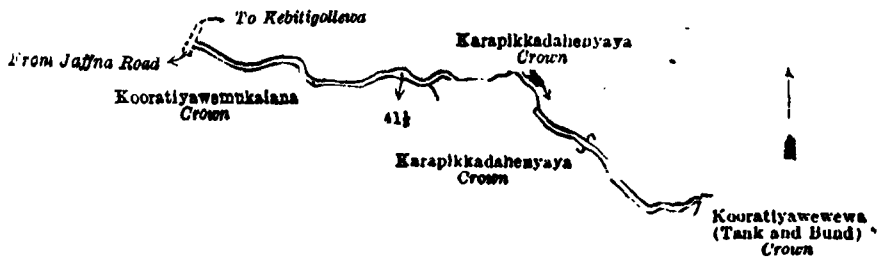
Scale of 8 Chains to an Inch.

A. H. G. DAWSON,  
for Surveyor-General.

**II.—Preliminary plan 643.**

Lot.	Name of Land.	Extent, A. R. P.
41½	Akkirikande-ela (stream)	0 1 17

and bounded as follows: on the north by Karapikkadahenyaya declared to be the property of the Crown under the Waste Lands Ordinances; on the east by Kooratiyawewewa (tank and bund) declared to be the property of the Crown under the Waste Lands Ordinances; on the south by Karapikkadahenyaya declared to be the property of the Crown under the Waste Lands Ordinances, Kooratiyawemukalana declared to be the property of the Crown under the Waste Lands Ordinances; on the west by road from Jaffna road to Kebitigollewa.



Surveyor-General's Office,  
Colombo, July 17, 1917.

Scale of 8 Chains to an Inch.

A. H. G. DAWSON,  
for Surveyor-General.

J. M. DAVIES,  
Special Officer

March 1, 1918.

**Anuradhapura S. O. No. 943.**

**Order under Section 2 of "The Waste Lands Ordinances of 1897, 1899, 1900, and 1903,"  
declaring Land to be Crown Property.**

In the matter of the land commonly called or known as Kongahalandemukulana, Minipittaniyalangakele, &c., situate in the villages of Kukulkatuwa, Kadurupitiya, Wirasole, Elapathgama, and Suriyadamana, in the Wilachchiya tulana of the Wilachchiya korale of the Nuwaragam palata, in the North-Central Province, and of "The Waste Lands Ordinances of 1897, 1899, 1900, and 1903."

THE notice required by section 1 of "The Waste Lands Ordinances of 1897, 1899, 1900, and 1903," having been duly published in manner prescribed by that section in respect of the above-named land (*vide* Notice No. 6,599), and no claim having been made to the said land or to any interest therein within the period of three months from the date specified in the said notice, I, John Murray Davies, Special Officer appointed under section 28 of the said Ordinances, under and by virtue of the powers vested in me in that behalf by section 2 of the said Ordinances, do hereby on this 5th day of February, 1918, order and declare that the said land, as more fully described herein below, situate in the villages of Kukulkatuwa, Kadurupitiya, Wirasole, Elapathgama, and Suriyadamana, in the Wilachchiya tulana of the Wilachchiya korale of the Nuwaragam palata, in the North-Central Province, and shown as lot 1 in topo preliminary plan 7 and in the annexed diagram, and containing in extent 24,910 acres and 16 perches, is the property of the Crown.

*Description of the Land referred to.*

The following lot situated in the villages of Kukulkatuwa, Kadurupitiya, Wirasole, Elapathgama, and Suriyadamana, in the Wilachchiya tulana of the Wilachchiya korale of the Nuwaragam palata, in the North-Central Province, as described in the annexed diagram:—

Topo preliminary plan 7.

Lot.	Name of Land.	Extent, A. R. P.
1	Kongahalandemukulana, Minipittaniyalangakele, Gedaragawalanda, Nitulwalamukalana, Panakawambuwekele, Warahenamukulana, Kadurupitiyekele, Galgodalanda-kele, Illipattavambuwekele, Pahalawelakele, Godawalavambuwekele, Elapathgawe-kele, Suriyadamanakele, and Andaradigiliyakele (roads, tanks, and streams)	24,910 0 16

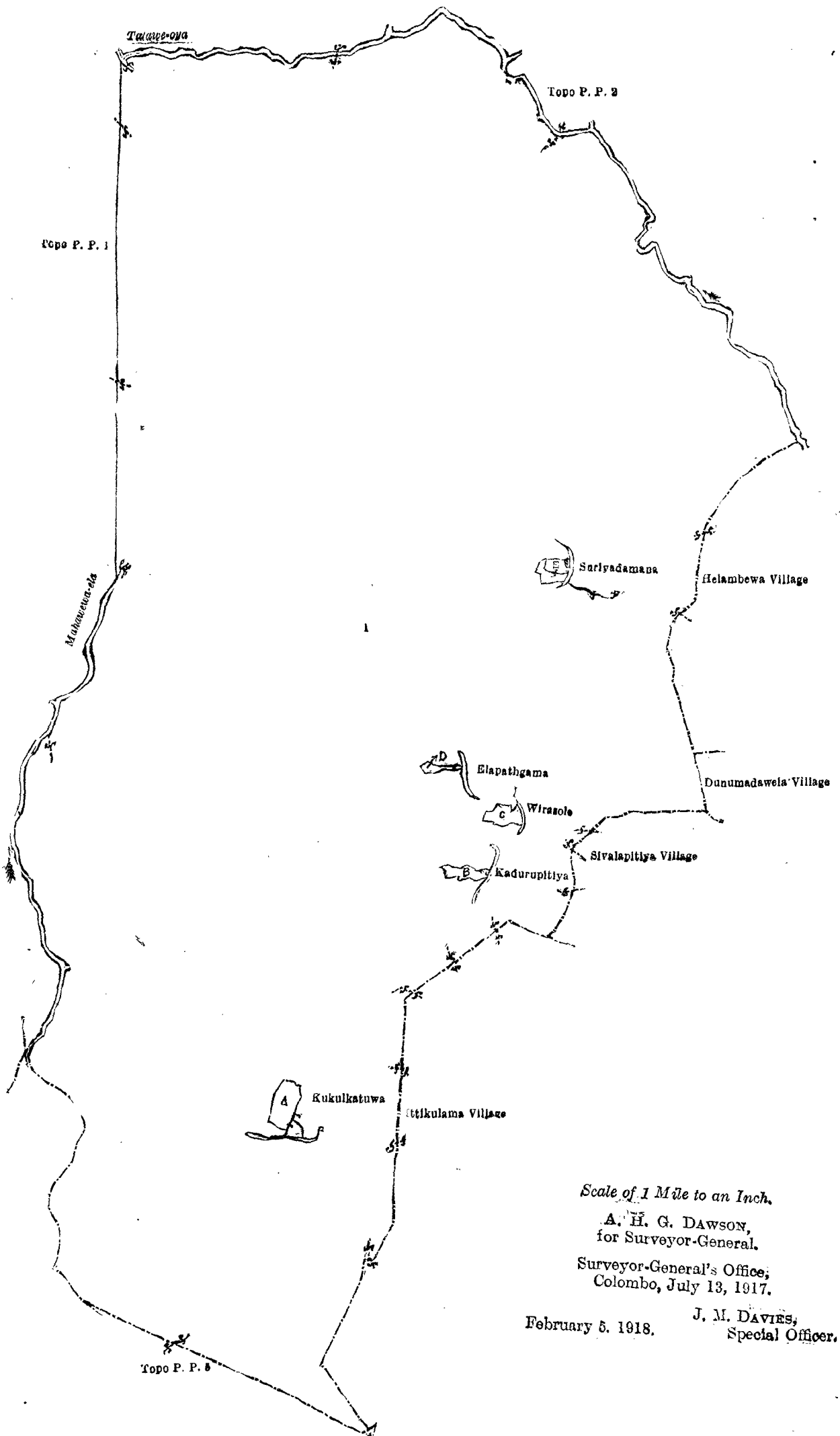
and bounded as follows: on the north by Talawa-oya; on the east by Talawa-oya, village limits of H-hatubewa, Dunumadawela, Sivalapitiya, Ittikulama; on the south by Topo P. P. 5; on the west by Topo P. P. 5, Mahawewa-ela, Topo P. P. 1.

NOTE.—The following lots lying within the above boundaries are excluded from this order, and their aggregate acreage of 139 acres 3 roods and 24 perches is not included in the acreage of 24,910 acres and 16 perches given above:—

Topo preliminary plan 7.

Lot.	Name of Land.	Extent, A. R. P.	Lot.	Name of Land.	Extent, A. R. P.
<i>Kukulkatuwa Village.</i>					
A 2	Warahenamukulana, &c., 156,333	T. P. 31 3 32	C 25	Ihala-akkaraewela, T. P. 213,118	4 3 5
A 3	Kukulkatuwawela	7 1 19	C 26	Horow-ela	0 0 4
A 4	Ela (water-course)	0 1 13	C 27	Do.	0 0 9
A 5	Adipara (footpath)	0 0 5	C 28	Do.	0 0 4
A 6	Palugahakamata	0 1 14	C 29	Mahawela	13 2 38
A 7	Kukulkatuwaminipittaniya (cemetery)	0 1 31	C 30	Pahala-akkaraewela, T. P. 237,715	4 3 8
A 8	Para (road to cemetery)	0 0 20	<i>Elapathgama Village.</i>		
A 9	Wekandebima (reservation for tank bund)	3 2 21	D 31	Wekandebima (reservation for tank bund)	3 1 1
A 10	Kongahalandawatta	0 0 12	D 32	Adipara (footpath)	0 0 22
A 11	Kukulkatuwagangoda	5 1 16	D 33	Ela	0 0 33
A 12	Tisbamba	2 2 4	D 34	Mulpotawela	3 3 10
<i>Kadurupitiya Village.</i>					
B 13	Kadurupitiyamahawela	18 0 10	<i>Suriyadamana Village.</i>		
B 14	Do.	0 0 10	E 35	Talgahakumbura	0 1 21
B 15	Do.	0 0 10	E 36	Ela	0 0 8
B 16	Weli-ela (ela)	0 1 1	E 37	Talgahakumbura	0 0 25
B 17	Kadurupitiyamahawela	0 0 10	E 38	Ela	0 0 21
B 18	Wekandebima (reservation for tank bund)	4 2 12	E 39	Talgahakumbura	0 1 17
<i>Wirasole Village.</i>					
C 19	Minipitiyalanda (cemetery)	0 1 33	E 40	Talgahakumbura or Akkarnidama, T. P. 217,705	21 0 38
C 20	Minipitiyapara (road)	0 0 10	E 41	Wekandebima (reservation for tank bund)	3 1 7
C 21	Wekandebima	3 1 30	E 42	Tisbamba	0 1 34
C 22	Horow-ela	0 0 23	E 43	Talgahakumburahena	0 0 9
C 23	Tisbamba	0 3 3	E 44	Gangoda	1 2 21
C 24	Gangoda	0 3 25	E 45	Minipitiya (cemetery)	0 0 35
			E 46	Para (approach road to cemetery)	0 0 10
					139 3 24





Anuradhapura S. O. No. 944.

Order under Section 2 of "The Waste Lands Ordinances of 1897, 1899, 1900, and 1903," declaring Lands to be Crown Property.

In the matter of the lands commonly called or known as Habawewa (tank), Wekandebima (reservation for tank bund), &c., situate in the village of Habawewa, in the Moragolla Kadawat tulana of the Wilacheliya korale of the Nuwaragam palata, in the North-Central Province, and of "The Waste Lands Ordinances of 1897, 1899, 1900, and 1903."

THE notice required by section 1 of "The Waste Lands Ordinances of 1897, 1899, 1900, and 1903," having been duly published in manner prescribed by that section in respect of the above-named lands (*vide* Notice No. 6,702), and no claim having been made to the said lands or to any interest therein within the period of three months from the date specified in the said notice, I, John Murray Davies, Special Officer appointed under section 28 of the said Ordinances, under and by virtue of the powers vested in me in that behalf by section 2 of the said Ordinances, do hereby on this 5th day of March, 1918, order and declare that the said lands, as more fully described herein below, situate in the village of Habawewa, in the Moragolla Kadawat tulana of the Wilacheliya korale of the Nuwaragam palata, in the North-Central Province, and shown as lots 64, 65, 67, 70, 71, 72, 73, 66, 74, 75, and 76 in topo preliminary plan 5 and in the annexed diagrams, and containing in extent 15 acres 3 roods and 3 perches, are the property of the Crown.

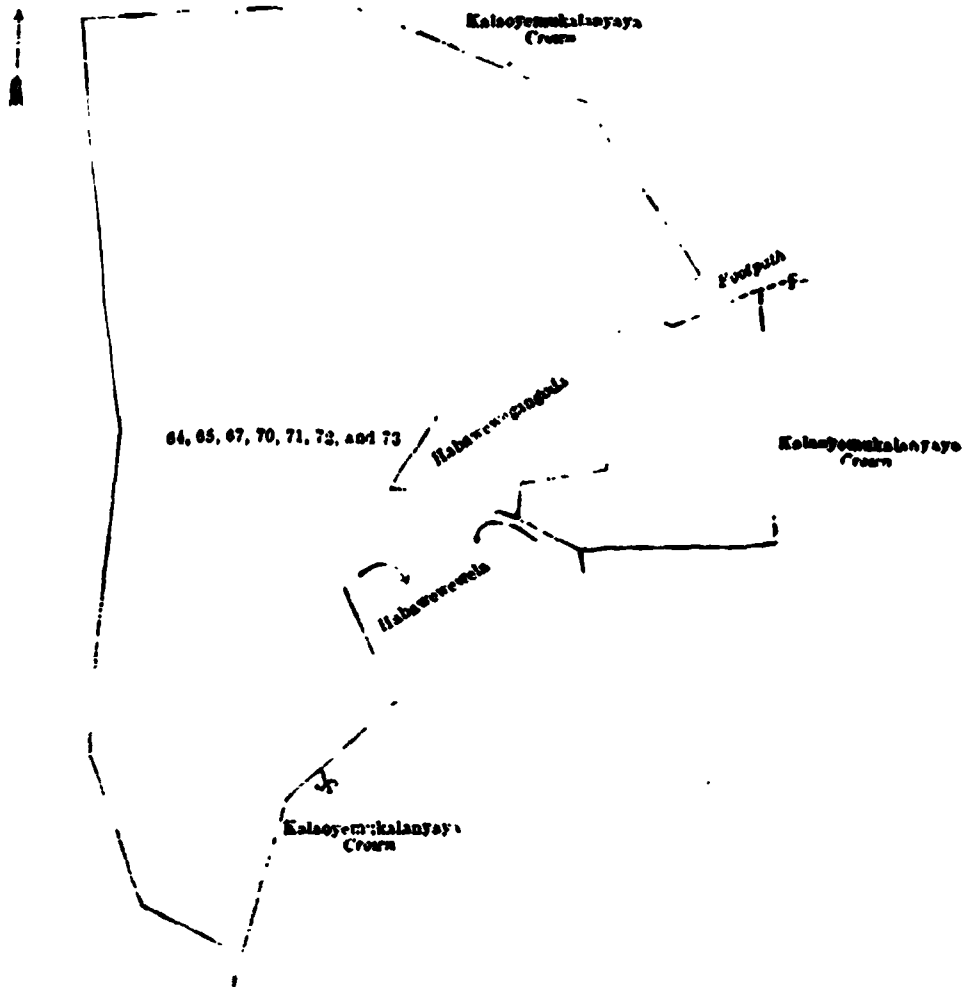
Description of the Lands referred to.

The following lots situated in the village of Habawewa, in the Moragolla Kadawat tulana of the Wilacheliya korale of the Nuwaragam palata, in the North-Central Province, as described in the annexed diagrams:—

I.—Topo preliminary plan 5.

Lot.	Name of Land.	Extent, A. R. P.	Lot.	Name of Land.	Extent, A. R. P.
64 ..	Habawewa (tank) ..	.. 11 3 11	72 ..	Footpath ..	.. 0 0 2
65 ..	Wekandebima (reservation for tank bund) ..	.. 0 1 23	73 ..	Kiriyaahayaya (reservation for tank bund) ..	.. 0 2 15
67 ..	Tisbamba ..	.. 1 2 37			
70 ..	Horowela (channel) ..	.. 0 0 1			15 0 11
71 ..	Kiriyaahayaya (reservation for tank bund) ..	.. 0 2 2			

and bounded as follows: on the north by Kaloymukalanyaya claimed by the Crown; on the east by Kaloymukalanyaya claimed by the Crown, a footpath, Kaloymukalanyaya claimed by the Crown; on the south by Kaloymukalanyaya claimed by the Crown, Habawewela claimed by Unguwa Vel-Pediyago Baiya and others, Habawewegangola claimed by Unguwa Vel-Pediyago Baiya and others, Habawewela claimed by Unguwa Vel-Pediyago Baiya and others, Kaloymukalanyaya claimed by the Crown; on the west by Kaloymukalanyaya claimed by the Crown



Surveyor-General's Office,  
Colombo, September 20, 1917.

Scale of 4 Chains to an Inch.

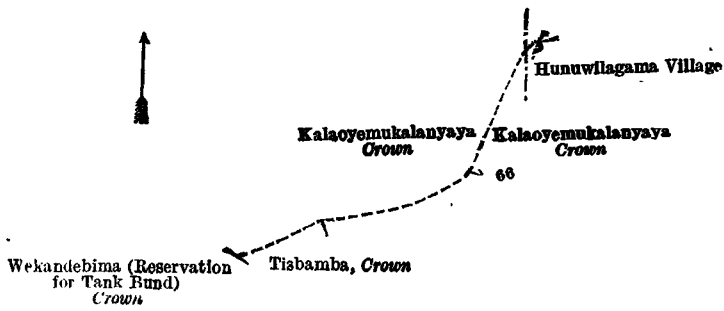
W. C. S. ISLES,  
Surveyor-General.

II.—Topo preliminary plan 5.

L.	Name of Land.
64 ..	Footpath ..

Extent, A. R. P.
0 0 3

and bounded as follows : on the north by Kalaoyemukalanyaya claimed by the Crown ; on the east by village limit of Hunuwilagama, Kalaoyemukalanyaya claimed by the Crown ; on the south by Kalaoyemukalanyaya claimed by the Crown, Tisbamba claimed by the Crown ; on the west by Wekandebima (reservation for tank bund) claimed by the Crown.



Surveyor-General's Office,  
Colombo, September 20, 1917.

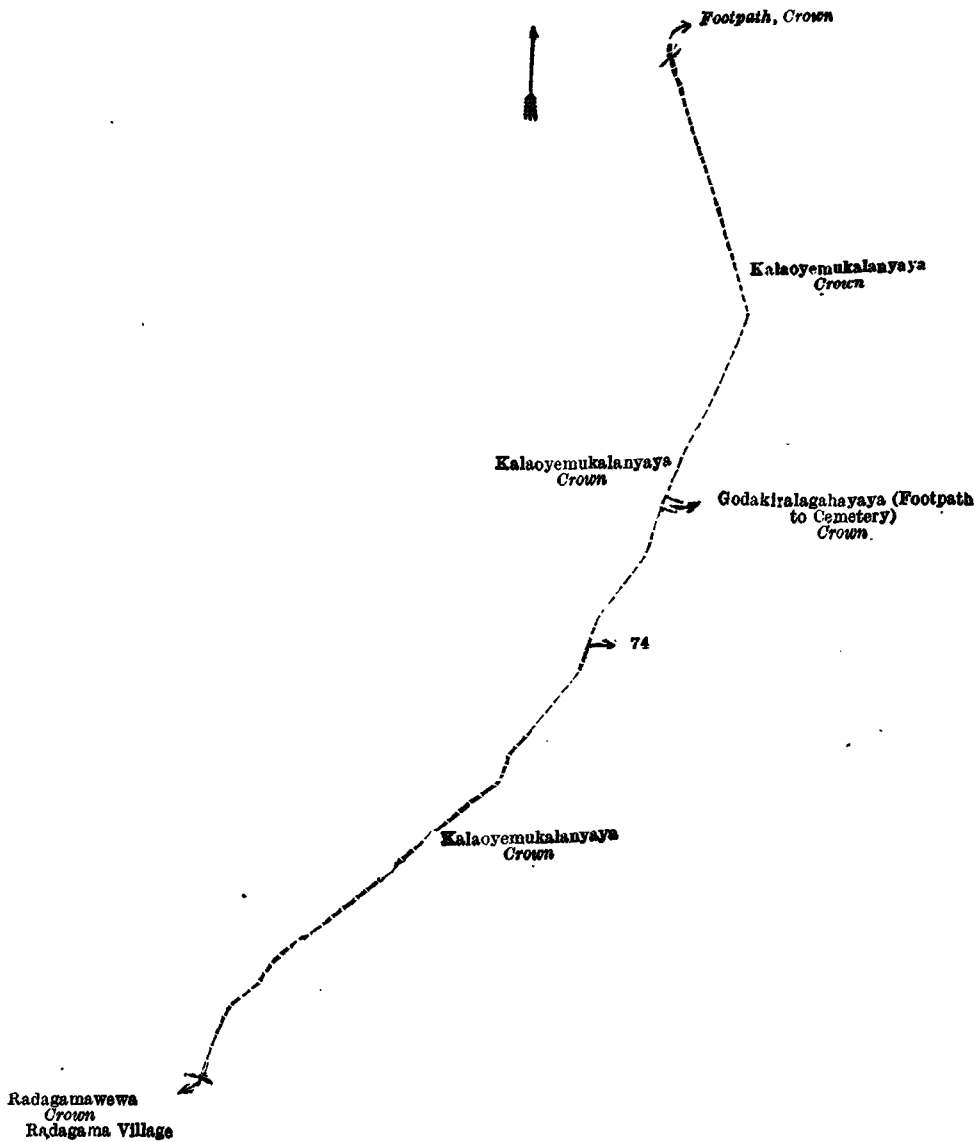
Scale of 4 Chains to an Inch.

W. C. S. INGLES,  
Surveyor-General.

III.—Topo preliminary plan 5.

Lot.	Name of Land.	Extent, A. R. P.
74	Footpath	0 0 20

and bounded as follows : on the north by the footpath claimed by the Crown ; on the east by Kalaoyemukalanyaya claimed by the Crown, Godakiralagahayaya (footpath to cemetery) claimed by the Crown, Kalaoyemukalanyaya claimed by the Crown ; on the south by Kalaoyemukalanyaya claimed by the Crown, Radagamawewa claimed by the Crown (the village limit of Radagama) ; on the west by Kalaoyemukalanyaya claimed by the Crown.



Surveyor-General's Office,  
Colombo, September 20, 1917.

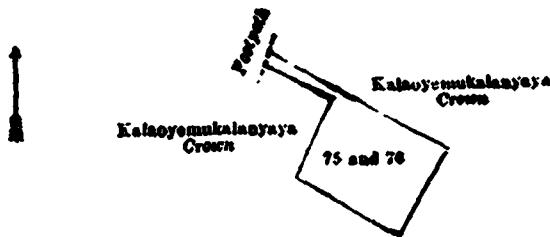
Scale of 4 Chains to an Inch.

W. C. S. INGLES,  
Surveyor-General.

IV.—Topo preliminary plan 5.

Lot.	Name of Land.	Extent, A. R. P.
75	Godakiralagahayaya (footpath to cemetery)	0 0 5
76	Minipitiya (cemetery)	0 2 2
		0 2 7

and bounded as follows : on the north, east, and south by Kalaoyemukalanyaya claimed by the Crown ; on the west by Kalaoyemukalanyaya claimed by the Crown, a footpath.



Surveyor-General's Office,  
Colombo, September 20, 1917.

Scale of 4 Chains to an Inch.

W. C. S. INGLES,  
Surveyor-General.

J. M. DAVIES,  
Special Officer.

March 5, 1918.

Anuradhapura S. O. No. 945.

Order under Section 2 of "The Waste Lands Ordinances of 1897, 1899, 1900, and 1903,"  
declaring Lands to be Crown Property.

In the matter of the lands commonly called or known as Mahalanduyaya and footpath, situate in the village of Unagaswewa, in the Kandu tulana of the Kadawat korale of the Nuwaragam palata, in the North-Central Province, and of "The Waste Lands Ordinances of 1897, 1899, 1900, and 1903."

THE notice required by section 1 of "The Waste Lands Ordinances of 1897, 1899, 1900, and 1903," having been duly published in manner prescribed by that section in respect of the above-named lands (*vide* Notice No. 6,658), and no claim having been made to the said lands or to any interest therein within the period of three months from the date specified in the said notice, I, John Murray Davies, Special Officer appointed under section 28 of the said Ordinances, under and by virtue of the powers vested in me in that behalf by section 2 of the said Ordinances, do hereby on the 17 day of March, 1918, order and declare that the said lands, as more fully described herein below, situate in the village of Unagaswewa, in the Kandu tulana of the Kadawat korale of the Nuwaragam palata, in the North-Central Province, and shown as lots 1F and 28½ in preliminary plan 572 and in the annexed diagrams, and containing in extent 2 acres and 13 perches, are the property of the Crown.

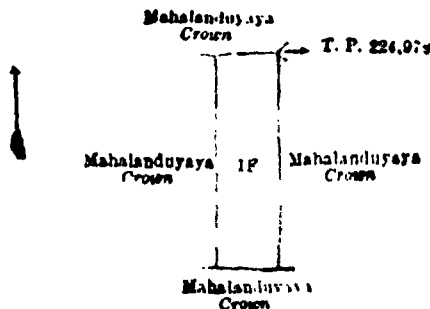
Description of the Lands referred to.

The following lots situated in the village of Unagaswewa, in the Kandu tulana of the Kadawat korale of the Nuwaragam palata, in the North-Central Province, as described in the annexed diagrams :—

I.—Preliminary plan 572.

Lot.	Name of Land.	Extent, A. R. P.
1F	Mahalanduyaya..	2 0 8

and bounded as follows : on the north by Mahalanduyaya declared to be the property of the Crown under the Waste Lands Ordinances, T. P. 224,978 ; on the east by T. P. 224,978, Mahalanduyaya declared to be the property of the Crown under the Waste Lands Ordinances ; on the south by Mahalanduyaya declared to be the property of the Crown under the Waste Lands Ordinances ; on the west by Mahalanduyaya claimed by the Crown.



Surveyor-General's Office,  
Colombo, July 18, 1917.

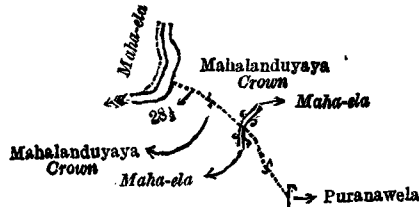
Scale of 8 Chains to an Inch.

A. H. G. Dawson,  
for Surveyor-General.

II.—Preliminary plan 572.

Lot.	Name of Land.	Extent, A. R. P.
28½	Footpath	0 0 5

and bounded as follows : on the north by Mahalanduyaya declared to be the property of the Crown under the Waste Lands Ordinances, Maha-ela, Mahalanduyaya declared to be the property of the Crown under the Waste Lands Ordinances ; on the east by Puranawela claimed by T. Punchirala and others ; on the south by Mahalanduyaya declared to be the property of the Crown under the Waste Lands Ordinances, Maha-ela, Mahalanduyaya declared to be the property of the Crown under the Waste Lands Ordinances ; on the west by Maha-ela,



Surveyor-General's Office,  
Colombo, July 18, 1917.

Scale of 8 Chains to an Inch.

A. H. G. DAWSON,  
for Surveyor-General.

March 1, 1918.

J. M. DAVIES,  
Special Officer.

**Anuradhapura S. O. No. 946.**

**Order under Section 2 of "The Waste Lands Ordinances of 1897, 1899, 1900, and 1903,"  
declaring Lands to be Crown Property.**

In the matter of the lands commonly called or known as Meegahahena (encroachment), encroachment, &c., situate in the village of Ambagahawewa, in the Pahala Kende tulana of the Kende korale of the Nuwaragam palata, in the North-Central Province, and of "The Waste Lands Ordinances of 1897, 1899, 1900, and 1903."

THE notice required by section 1 of "The Waste Lands Ordinances of 1897, 1899, 1900, and 1903," having been duly published in manner prescribed by that section in respect of the above-named lands (*vide* Notice No. 6,667), and no claim having been made to the said lands or to any interest therein within the period of three months from the date specified in the said notice, I, John Murray Davies, Special Officer appointed under section 28 of the said Ordinances, under and by virtue of the powers vested in me in that behalf by section 2 of the said Ordinances, do hereby on this 1st day of March, 1918, order and declare that the said lands, as more fully described herein below, situate in the village of Ambagahawewa, in the Pahala Kende tulana of the Kende korale of the Nuwaragam palata, in the North-Central Province, and shown as lots 2Z, 13A, 2AA, 2AK, 13D, 2AH, 9A, 9B, 13C, 13E, 18A, 18B, 18C in preliminary plan 583 and in the annexed diagrams, and containing in extent 2 acres and 34 perches, are the property of the Crown.

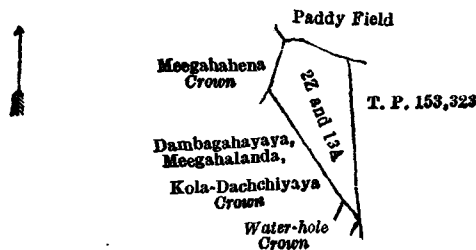
*Description of the Lands referred to.*

The following lots situated in the village of Ambagahawewa, in the Pahala Kende tulana of the Kende korale of the Nuwaragam palata, in the North-Central Province, as described in the annexed diagrams:—

I.—Preliminary plan 583.

Lot.	Name of Land.	Extent, A. R. P.
2Z	Meegahahena (encroachment)	0 0 18
13A	Encroachment	0 0 38
		0 1 16

and bounded as follows: on the north by a paddy field claimed by Pinhamy and others; on the east by T. P. 153,323; on the south by a water-hole declared to be the property of the Crown under the Waste Lands Ordinances, Dambagahayaya, Meegahalanda, Koladachchiyaya declared to be the property of the Crown under the Waste Lands Ordinances; on the west by Meegahahena declared to be the property of the Crown under the Waste Lands Ordinances.



Surveyor-General's Office,  
Colombo, August 27, 1917.

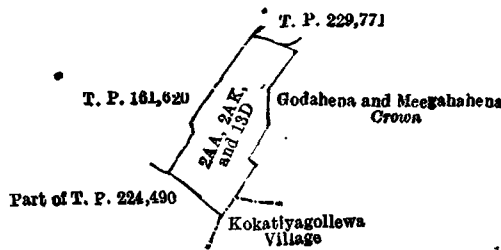
Scale of 4 Chains to an Inch.

W. C. S. INGLES,  
Surveyor-General.

II.—Preliminary plan 583.

Lot.	Name of Land.	Extent, A. R. P.
2AA	Godahena (encroachment)	0 0 37
2AK	Encroachment	0 0 6
13D	Do.	0 0 36
		0 1 39

and bounded as follows: on the north by T. Ps. 161,620, 229,771; on the east by Godahena and Meegahahena declared to be the property of the Crown under the Waste Lands Ordinances, the village limit of Kokatiyagollewa; on the south by part of T. P. 224,490; on the west by T. P. 161,620.



Surveyor-General's Office,  
Colombo, August 27, 1917.

Scale of 4 Chains to an Inch.

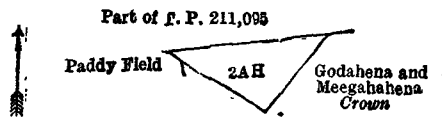
W. C. S. INGLES,  
Surveyor-General.

III.—Preliminary plan 583.

Lot.	Name of Land.
2AH ..	Encroachment ..

Extent, A. R. P.
0 1 3

and bounded as follows: on the north by a paddy field claimed by Pinghamy and others, part of T. P. 211,095; on the east and south by Godahena and Meegahahena declared to be the property of the Crown under the Waste Lands Ordinances; on the west by Godahena and Meegahahena declared to be the property of the Crown under the Waste Lands Ordinances, a paddy field claimed by Pinghamy and others.



Surveyor-General's Office,  
Colombo, August 27, 1917.

Scale of 4 Chains to an Inch.

W. C. S. INGLES,  
Surveyor-General.

IV.—Preliminary plan 583.

Lot.	Name of Land.
9A ..	Encroachment ..

Extent, A. R. P.
0 1 3

and bounded as follows: on the north and east by Dambagahayaya, Meegahalanda, Koladachchiyaya declared to be the property of the Crown under the Waste Lands Ordinances; on the south by Akkarawela claimed by Kapurala Badderalu and others; on the west by Dambagahayaya, Meegahalanda, Koladachchiyaya declared to be the property of the Crown under the Waste Lands Ordinances.



Surveyor-General's Office,  
Colombo, August 27, 1917.

Scale of 4 Chains to an Inch.


W. C. S. INGLES,  
Surveyor-General.

V.—Preliminary plan 583.

Lot.	Name of Land.
9B ..	Encroachment ..

Extent, A. R. P.
0 0 27

and bounded as follows: on the north by Dambagahayaya, Meegahalanda, Koladachchiyaya declared to be the property of the Crown under the Waste Lands Ordinances; on the east by T. P. 153,322; on the south by part of T. P. 211,095; on the west by Dambagahayaya, Meegahalanda, Koladachchiyaya declared to be the property of the Crown under the Waste Lands Ordinances.



Surveyor-General's Office,  
Colombo, August 27, 1917.

Scale of 4 Chains to an Inch.

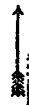
W. C. S. INGLES,  
Surveyor-General.

VI.—Preliminary plan 583.

Lot.	Name of Land.
13C ..	Akkarawelewedibima ..

Extent, A. R. P.
0 0 10

and bounded as follows: on the north by Dambagahayaya, Meegahalanda, Koladachchiyaya declared to be the property of the Crown under the Waste Lands Ordinances; on the east by T. P. 229,770; on the south and west by Dambagahayaya, Meegahalanda, Koladachchiyaya declared to be the property of the Crown under the Waste Lands Ordinances.



Surveyor-General's Office,  
Colombo, August 27, 1917.

Scale of 4 Chains to an Inch.

W. C. S. INGLES,  
Surveyor-General.

VII.—Preliminary plan 583.

Lot.	Name of Land.	Extent, A. R. P.
13E ..	Encroachment ..	0 0 4

and bounded as follows : on the north by T. P. 153,323 ; on the east by Godahena and Meegahahena declared to be the property of the Crown under the Waste Lands Ordinances ; on the south by T. P. 161,620 ; on the west by T. P. 153,323.



Surveyor-General's Office,  
Colombo, August 27, 1917.

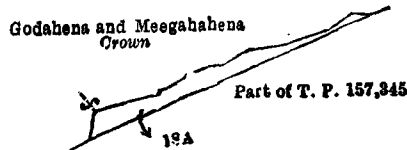
Scale of 4 Chains to an Inch.

W. C. S. INGLES,  
Surveyor-General.

VIII.—Preliminary plan 583.

Lot.	Name of Land.	Extent, A. R. P.
18A ..	Encroachment ..	0 0 32

and bounded as follows : on the north and east by Godahena and Meegahahena declared to be the property of the Crown under the Waste Lands Ordinances ; on the south by part of T. P. 157,345 ; on the west by Godahena and Meegahahena declared to be the property of the Crown under the Waste Lands Ordinance.



Surveyor-General's Office,  
Colombo, August 27, 1917.


Scale of 4 Chains to an Inch.

W. C. S. INGLES,  
Surveyor-General.

IX.—Preliminary plan 583.

Lot.	Name of Land.	Extent, A. R. P.
18B ..	Encroachment ..	0 0 12

and bounded as follows : on the north, east, and south by Godahena and Meegahahena declared to be the property of the Crown under the Waste Lands Ordinances ; on the west by part of T. P. 157,345.



Surveyor-General's Office,  
Colombo, August 27, 1917.

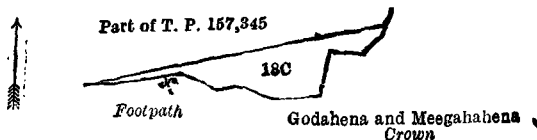
Scale of 4 Chains to an Inch.

W. C. S. INGLES,  
Surveyor-General.

X.—Preliminary plan 583.

Lot.	Name of Land.	Extent, A. R. P.
18C ..	Encroachment ..	0 1 8

and bounded as follows : on the north by part of T. P. 157,345 ; on the east, south, and west by Godahena and Meegahahena declared to be the property of the Crown under the Waste Lands Ordinances.



Surveyor-General's Office,  
Colombo, August 27, 1917.

Scale of 4 Chains to an Inch.

W. C. S. INGLIS,  
Surveyor-General.

March 1, 1918.

J. M. DAVIES,  
Special Officer.

### Anuradhapura S. O. No. 947.

#### Order under Section 2 of "The Waste Lands Ordinances of 1897, 1899, 1900, and 1903," declaring Lands to be Crown Property.

In the matter of the lands commonly called or known as Wekandebima (bund reservation), Bogahayaya, &c., situate in the village of Ambagahagama, in the Ihala Kelegam tulana of the Wilachchiya korale of the Nuwaragam palata, in the North-Central Province, and of "The Waste Lands Ordinances of 1897, 1899, 1900, and 1903."

THE notice required by section 1 of "The Waste Lands Ordinances of 1897, 1899, 1900, and 1903," having been duly published in manner prescribed by that section in respect of the above-named lands (*vide* Notice No. 6,668), and no claim having been made to the said lands or to any interest therein within the period of three months from the date specified in the said notice, I, John Murray Davies, Special Officer appointed under section 28 of the said Ordinances, under and by virtue of the powers vested in me in that behalf by section 2 of the said Ordinances, do hereby on this 1st day of March, 1918, order and declare that the said lands, as more fully described herein below, situate in the village of Ambagahagama, in the Ihala Kelegam tulana of the Wilachchiya korale of the Nuwaragam palata, in the North-Central Province, and shown as lots 1, 2, 2½, 3, 4, 5, 6, 7, 8, 9, 10, 11, 12, 12½, 13, 14, 16, 17, 18, 19, 20, 20½, 20½A, 21, 22, 23, 26, 29, 30, 31, 32, 33, 33A, 33B, 33C, 33D, 33E, 33F, 33G, 34, 35, 36, 37, 38, 38A, 41, 43, 44, 45, 47, 49, 49½, 50, 51, 52, 53, 55, 56, 57, 60, 61 in preliminary plan 676 and in the annexed diagram, and containing in extent 1,255 acres 2 roods and 14 perches, are the property of the Crown.

#### Description of the Lands referred to.

The following lots situated in the village of Ambagahagama, in the Ihala Kelegam tulana of the Wilachchiya korale of the Nuwaragam palata, in the North-Central Province, as described in the annexed diagram:—

#### Preliminary plan 676.

Lot.	Name of Land.	Extent, A. R. P.	Lot.	Name of Land.	Extent, A. R. P.
1	Wekandebima (bund reservation)	0 0 28	33A	Palugahawatta	0 0 28
2	Bogahayaya	25 0 20	33B	Wan-ela (stream)	0 0 14
2½	Nikawewa (bund)	0 0 12	33C	Do. (do.)	0 0 4
3	Wekandebima (bund reservation)	0 2 15	33D	Do. (do.)	0 0 4
4	Paluwewa (bund)	0 1 3	33E	Bulugahayaya, Godakirilagalayaya (chena reservation)	99 3 2
5	Kapparagalayaya, Weragalamukalana, Wambotuwagamamukalana	225 1 28	33F	Do. (do.)	33 3 22
6	Kiriwellandeyaya	15 2 33	33G	Kapparagalahenyaya	70 2 27
7	Wankoneyaya	40 1 31	34	Adipara (footpath)	0 0 31
8	Adipara (footpath)	0 1 26	35	Kudawewa (tank)	4 2 4
9	Minipitiya (cemetery)	1 0 0	36	Kudawewekandebima (bund reservation)	0 3 23
10	Wankoneyaya, Rambalwalayaya	47 2 13	37	Adipara (footpath)	0 0 4
11	Ambagahagamawewa (tank)	68 3 37	38	Reservation for bund	0 3 0
12	Kekirapara (footpaths and minor roads)	1 3 16	38A	Wan-ela (stream)	0 0 9
12½	Footpath (path)	0 0 7	41	Tisbambewatta <i>alias</i> Kongahawatta	0 0 34
13	Lobugalayaya	8 3 39	43	Wekandebima (bund reservation)	3 2 33
14	Digan-ela (stream)	0 0 26	44	Horrow-ela (stream)	0 1 19
16	Wewpitiya	0 1 2	45	Tisbamba	0 0 12
17	Horrow-ela (stream)	0 0 17	47	Maha-ela (stream)	0 3 0
18	Wekandebima (bund reservation)	1 0 5	49	Part of ela (do.)	0 0 8
19	Palugahawewa (tank)	5 3 15	49½	Do. (do.)	0 0 1
20	Palugahawewahenyaya	164 1 11	50	Wankoneyaya	16 1 23
20½	Kudawewahenyaya	59 3 32	51	Part of Maha-ela (stream)	1 1 0
20½A	Ambagahagamawewa (tank)	0 0 4	52	Purankella	2 2 35
21	Mudungodamukalana	7 2 11	53	Do.	0 0 30
22	Pansalwewa <i>alias</i> Galatabendiwewa (tank)	5 2 32	55	Bulugahalanda	0 0 33
23	Wekandebima (bund reservation)	0 3 22	56	Godakirilagalayaya	0 1 19
26	Galatabendiwewahena	0 3 15	57	Do.	15 1 33
29	Pansalehena	17 1 12	60	Wambotuwagamamukalana	94 3 20
30	Kapparagalayaya	144 2 13	61	Adipara (footpath)	0 1 3
31	Parahada-ela, Lunu-oya (streams)	2 0 2			
32	Adipara (footpath)	0 1 35			1,255 2 14
33	Kudawewahenyaya, Kohombagahahenyaya, Bulugahahenyaya	59 3 17			

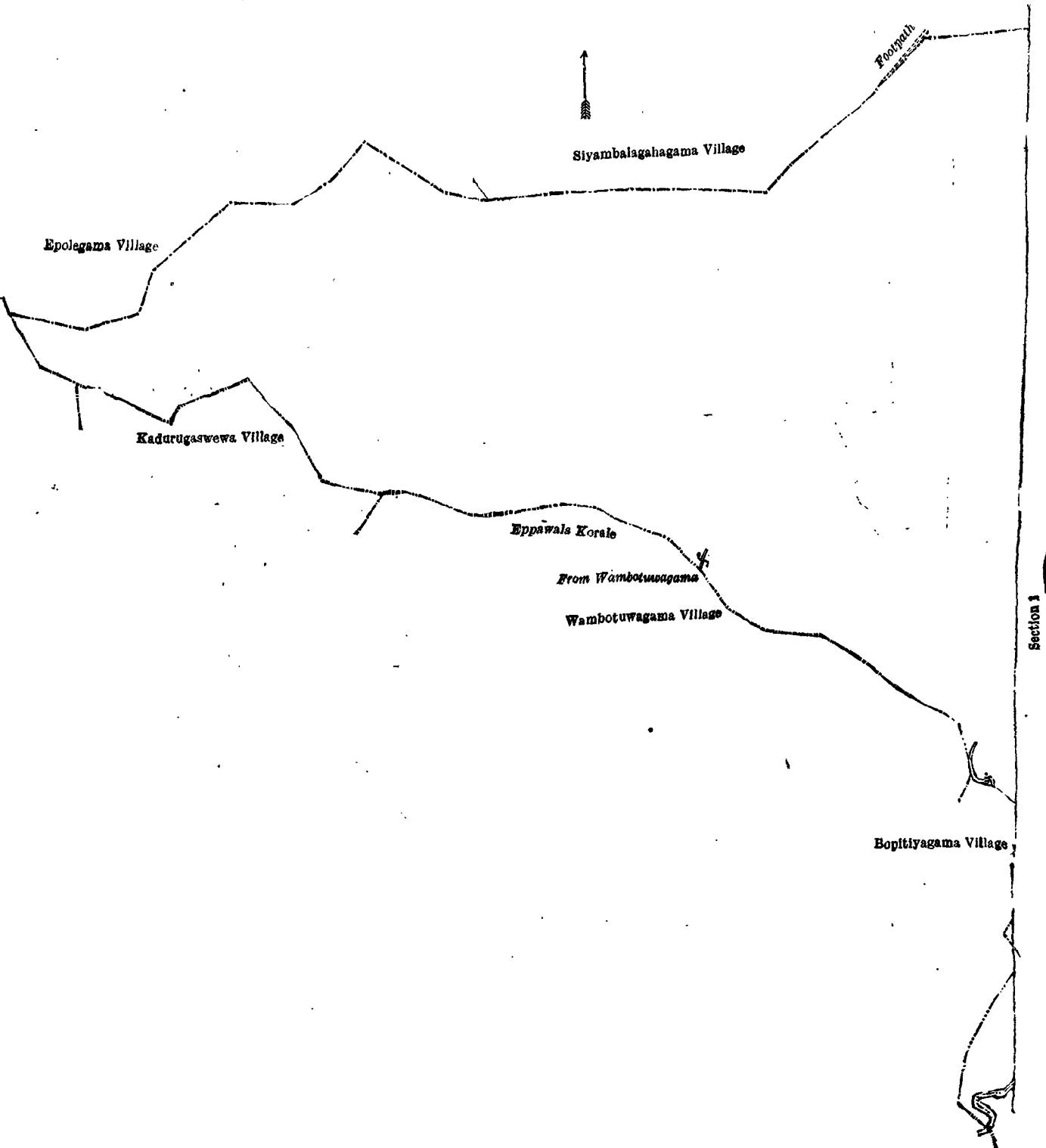
and bounded as follows: on the north by the village limit of Siyambalagahagama (a footpath), the village limit of Siyambalagahagama, the village limit of Potanagama; on the east by the village limit of Mahabilibewa, a road to Talawa, the village limit of Mahabilibewa; on the south by the boundary of Eppawela korale (the village limit of Brahamanagama), the village limit of Bopitiyagama, the boundary of Eppawela korale (the village limit of Wambotuwagama), the boundary of Eppawela korale (the village limit of Kadurugahawewa), the village limit of Balagollegama; on the west by the village limit of Epolegama.

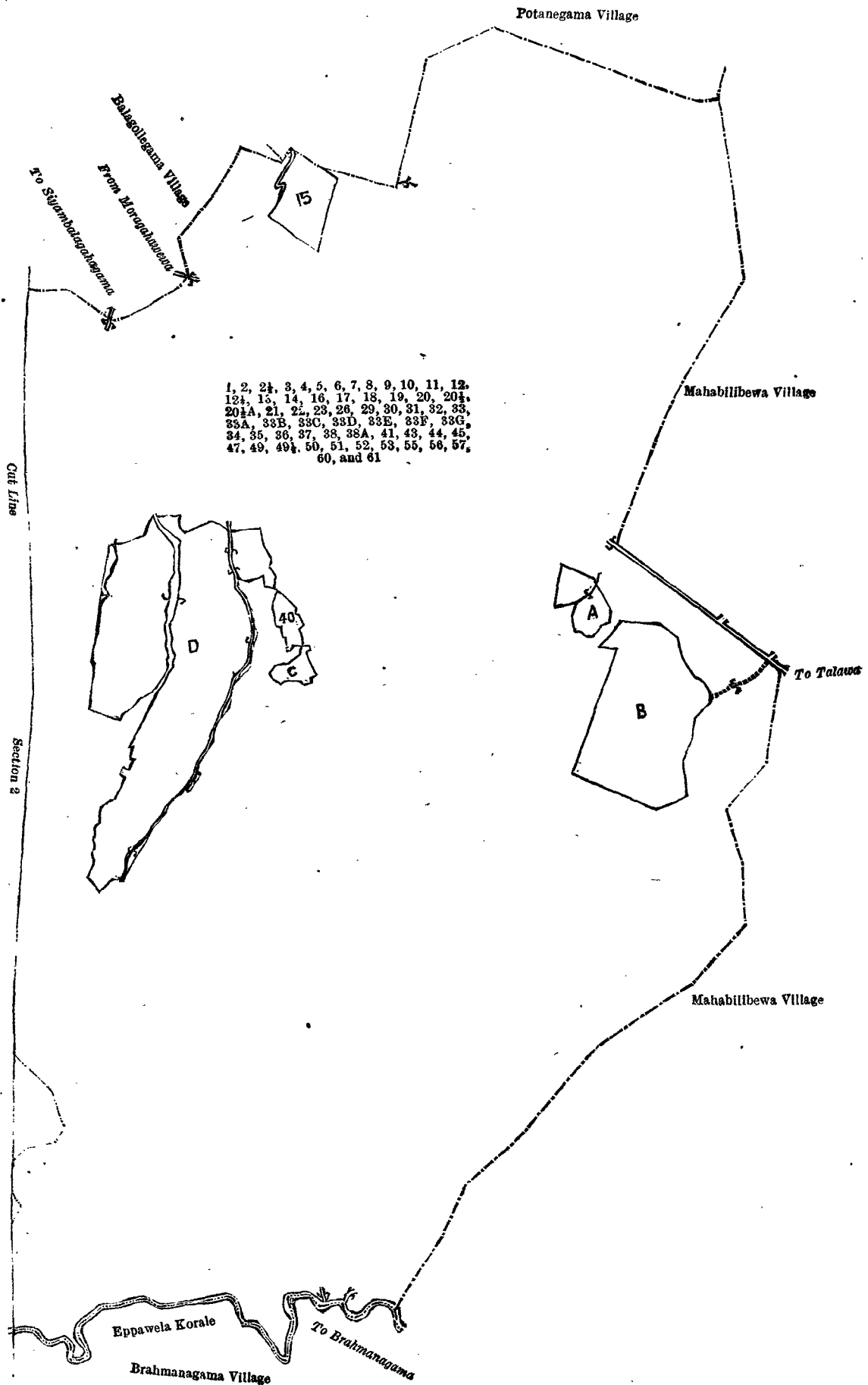


NOTE.—The following lots lying within the above-mentioned boundaries are excluded from this order, and their aggregate acreage of 77 acres 1 rood and 24 perches is not included in the acreage of 1,255 acres 2 roods and 14 perches given above :—

Preliminary plan 676.

Lot.	Name of Land.	Extent, A. R. P.	Lot.	Name of Land.	Extent, A. R. P.
15	Akkarewela, T. P. 137,852	.. 5 1 18	D 42	Palugahawatta and Ambagahawatta	2 0 32
A 24	Akkaraidama, T. P. 151,872	.. 1 2 21	D 46	Mahawela	.. 28 0 21
A 25	Galatabendiwewewela	.. 1 1 19	D 48	Akkarawela, T. Ps. 233,402, 245,707,	
B 27	Attapuwapansalagala (pansala premises, &c.)	.. 19 3 33	D 54	245,708 ..	16 1 7
B 28	Attapuwagalepokuna (pond)	.. 0 0 15	D 58	Purankella	.. 0 2 13
C 39	Talagahawatta	.. 0 3 27	D 59	Akkarawelawedibima	.. 0 0 20
C 39A	Do.	.. 0 0 24		Akkarawela, T. P. 247,134	.. 1 1 14
C 39B	Wan-ela (stream)	.. 0 0 9			
40	Talgahawatta, Palugahawatta	.. 1 0 31			77 1 24





Surveyor-General's Office,  
Colombo, August 13, 1917.

Scale of 16 Chains to an Inch.

W. C. S. INGLES,  
Surveyor-General.

March 1, 1918.

J. M. DAVIES,  
Special Officer.

## Anuradhapura S. O. No. 948.

Order under Section 2 of "The Waste Lands Ordinances of 1897, 1899, 1900, and 1903,"  
declaring Lands to be Crown Property.

In the matter of the lands commonly called or known as Bemmwawewelanda, Pahala-etawe-ela, &c., situate in the village of Etawewa, in the Wilachchiya tulana of the Wilachchiya korale of the Nuwaragam palata, in the North-Central Province, and of "The Waste Lands Ordinances of 1897, 1899, 1900, and 1903."

THE notice required by section 1 of "The Waste Lands Ordinances of 1897, 1899, 1900, and 1903," having been duly published in manner prescribed by that section in respect of the above-named lands (*vide* Notice No. 6,669), and no claim having been made to the said lands or to any interest therein within the period of three months from the date specified in the said notice, I, John Murray Davies, Special Officer appointed under section 28 of the said Ordinances, under and by virtue of the powers vested in me in that behalf by section 2 of the said Ordinances, do hereby on this 6th day of March, 1918, order and declare that the said lands as more fully described herein below, situate in the village of Etawewa, in the Wilachchiya tulana of the Wilachchiya korale of the Nuwaragam palata, in the North-Central Province, and shown as lots 1, 2, 3, 3A, 4, 5, 6, 7, 8, 10, 11, 12, 13, 14, 17, 19, 20, 21, 22, 23, 24, 25, 26, 27, 28, 29, 30, 31, 32, 33, and 16 in preliminary plan 732 and in the annexed diagram, and containing in extent 837 acres 1 rood and 4 perches, are the property of the Crown.

## Description of the Lands referred to.

The following lots situated in the village of Etawewa, in the Wilachchiya tulana of the Wilachchiya korale of the Nuwaragam palata, in the North-Central Province, as described in the annexed diagrams:—

## I.—Preliminary plan 732.

Lot.	Name of Land.	Extent, A. R. P.	Lot.	Name of Land.	Extent, A. R. P.
1 ..	Bemmwawewelandu ..	.. 108 3 28	20 ..	Etawewa ..	.. 26 2 35
2 ..	Pahala-etawe-ela ..	.. 0 3 15	21 ..	Kolongahalandu ..	.. 50 3 39
3 ..	Etawelandu ..	.. 107 2 8	22 ..	Minipittaniya ..	.. 0 2 4
3A ..	Etawewelanda ..	.. 40 1 20	23 ..	Olupanduruwewatayana-adipara ..	.. 0 0 14
4 ..	Mahamukulana ..	.. 4 0 11	24 ..	Boradiwalelanda ..	.. 47 2 18
5 ..	Galahenguwewa-ela ..	.. 0 1 19	25 ..	Palugaha-ela ..	.. 0 3 9
6 ..	Dunumadalewateyanapara ..	.. 2 0 22	26 ..	Etawelandu ..	.. 6 3 1
7 ..	Mahamukulana ..	.. 134 2 21	27 ..	Ihalagamatayanapara ..	.. 0 0 26
8 ..	Do. ..	.. 25 0 0	28 ..	Etawelandu ..	.. 91 1 6
10 ..	Bemmwawewa ..	.. 20 1 27	29 ..	Ittikulammatayana-adipara ..	.. 0 1 9
11 ..	Sivalapitiya-atayana-adipara ..	.. 0 0 12	30 ..	Godawalamukulana ..	.. 31 3 1
12 ..	Hevan-ela ..	.. 0 0 7	31 ..	Dapuyaya-ela ..	.. 0 0 26
13 ..	Ittikulamaparelanduhena ..	.. 107 2 2	32 ..	Etawelanda ..	.. 25 0 22
14 ..	Sivalapitiyatayana-adipara ..	.. 0 0 15	33 ..	Etawe-ela ..	.. 0 0 8
17 ..	Tishamba ..	.. 0 3 13			
19 ..	Wewakandebima (reservation for bund) ..	.. 1 3 37			837 0 35

and bounded as follows: on the north by the village limit of Dunumadalewa, a road to Dunumadalewa, the village limit of Dunumadalewa; on the east by the village limit of Olupandurawewa, the village limit of Ranorewa, a road to Olupandurawewa, the village limit of Ranorewa, the village limit of Ihalagama, a road to Ihalagama, the village limit of Ihalagama; on the south by the village limit of Ihalagama, the village limit of Ittikulama, a road from Ittikulama, the village limit of Ittikulama; on the west by the village limit of Ittikulama, the village limit of Sivalapitiya, a road from Sivalapitiya, the village limit of Sivalapitiya.

NOTE.—The following lots lying within the above-mentioned boundaries are excluded from this part of the order and their aggregate acreage of 8 acres 3 roods and 18 perches is not included in the acreage of 837 acres and 35 perches given above:—

## Preliminary plan 732.

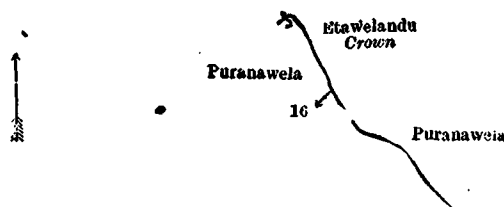
Lot.	Name of Land.	Extent, A. R. P.	Lot.	Name of Land.	Extent, A. R. P.
A 9 ..	Pahalawela ..	.. 2 3 29	A 18 ..	Gangoda ..	.. 0 3 24
A 15 ..	Puranawela ..	.. 4 3 36			
A 16 ..	Ela ..	.. 0 0 9			8 3 18

[For Diagram see page 653.]

## II.—Preliminary plan 732.

Lot.	Name of Land.	Extent, A. R. P.
16 ..	Ela ..	.. 0 0 9

and bounded as follows: on the north by Etawelandu belonging to the Crown, Puranawela claimed by Kapuruhamy Vidane and others: on the east, south, and west by Puranawela claimed by Kapuruhamy Vidane and others.



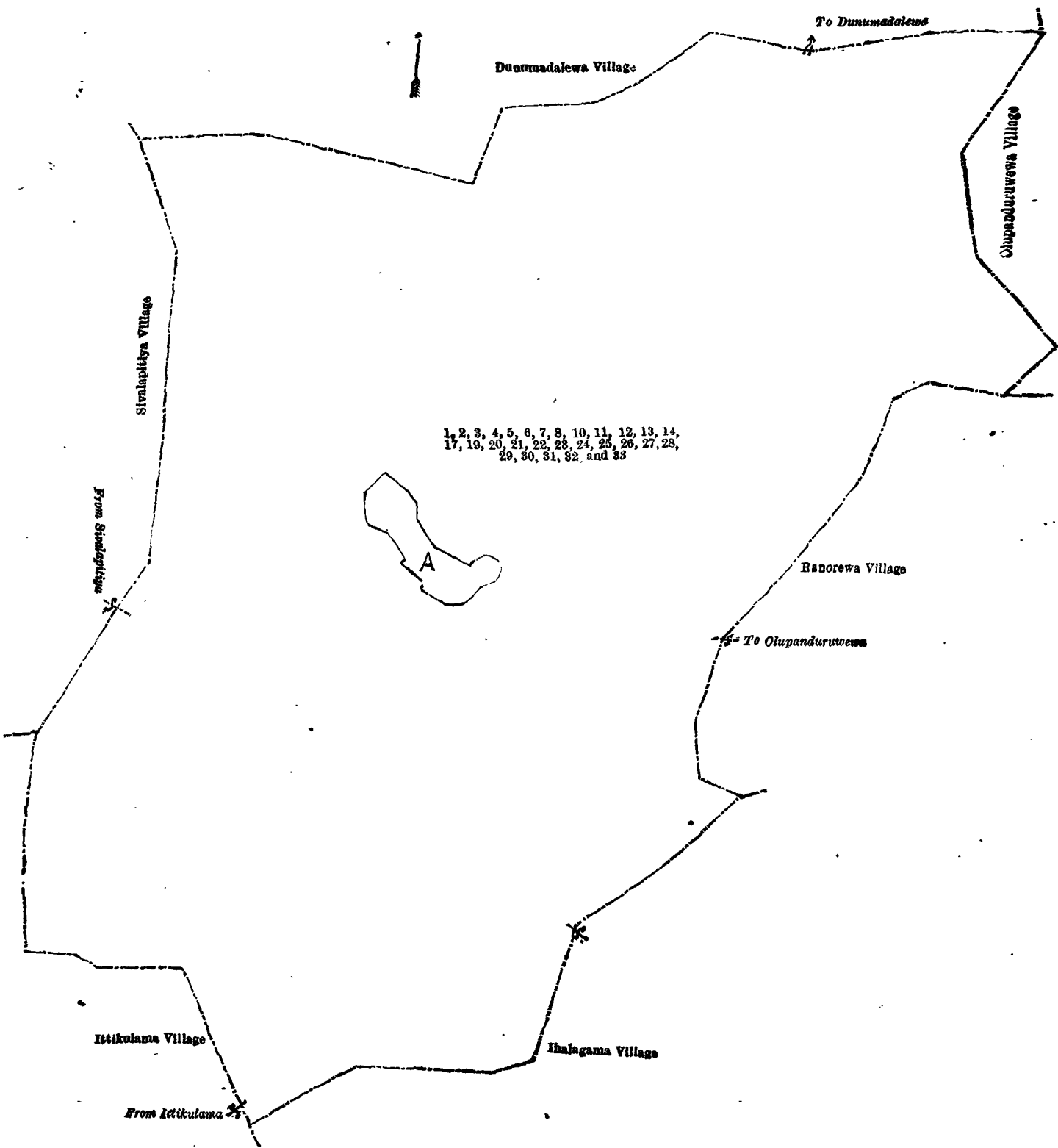
Surveyor-General's Office,  
Colombo, July 10, 1917.

Scale of 4 Chains to an Inch.

A. H. G. DAWSON,  
for Surveyor-General.

March 6, 1918.

J. M. DAVIES,  
Special Officer.



1, 2, 3, 4, 5, 6, 7, 8, 10, 11, 12, 13, 14,  
17, 19, 20, 21, 22, 23, 24, 25, 26, 27, 28,  
29, 30, 31, 32, and 33

Scale of 16 Chains to an Inch.

Surveyor-General's Office,  
Colombo. July 10, 1917.

A. H. G. DAWSON,  
for Surveyor-General.

**Anuradhapura S. O. No. 949.**  
**Order under Section 2 of "The Waste Lands Ordinances of 1897, 1899, 1900, and 1903,"**  
**declaring Lands to be Crown Property.**

In the matter of the lands commonly called or known as Siyambalagahawewekele, Wan-ela, &c., situate in the village of Tambalagollewa, in the Pahala Kende tulana of the Kende korale of the Nuwaragam palata, in the North-Central Province, and of "The Waste Lands Ordinances of 1897, 1899, 1900, and 1903."

THE notice required by section 1 of "The Waste Lands Ordinances of 1897, 1899, 1900, and 1903," having been duly published in manner prescribed by that section in respect of the above-named lands (*vide* Notice No. 6,685), and no claim having been made to the said lands or to any interest therein within the period of three months from the date specified in the said notice, I, John Murray Davies, Special Officer appointed under section 28 of the said Ordinances, under and by virtue of the powers vested in me in that behalf by section 2 of the said Ordinances, do hereby on this 1st day of March, 1918, order and declare that the said lands, as more fully described herein below, situate in the village of Tambalagollewa, in the Pahala Kende tulana of the Kende korale of the Nuwaragam palata, in the North-Central Province, and shown as lots 18A, 38A, 38B, and 38C in preliminary plan 590 and in the annexed diagrams, and containing in extent 1 acre and 24 perches, are the property of the Crown.

*Description of the Lands referred to.*

The following lots situated in the village of Tambalagollewa, in the Pahala Kende tulana of the Kende korale of the Nuwaragam palata, in the North-Central Province, as described in the annexed diagrams:—

Lot.	Name of Land.	I.—Preliminary plan 590.	Extent, A. R. P.
18A	.. Siyambalagahawewekele	..	0 3 6

and bounded as follows: on the north by Wan-ela; on the east by T. P. 124,069; on the south by Walpotuhena declared to be the property of the Crown under the Waste Lands Ordinances; on the west by the village limit of Pihimbiyagollewa.



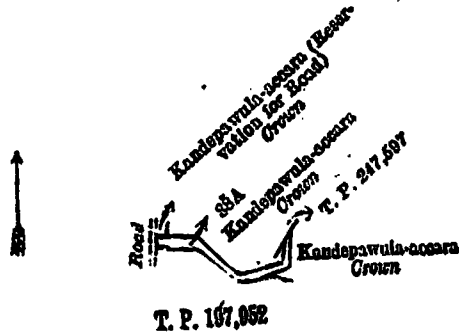
Surveyor-General's Office,  
Colombo, September 10, 1917.

Scale of 8 Chains to an Inch.

W. C. S. INGLES,  
Surveyor-General.

Lot.	Name of Land.	II.—Preliminary plan 590.	Extent, A. R. P.
38A	.. Wan-ela	..	0 0 22

and bounded as follows: on the north by Kandepawula-accara (reservation for road) declared to be the property of the Crown under the Waste Lands Ordinances, Kandepawula-accara declared to be the property of the Crown under the Waste Lands Ordinances, T. P. 247,597; on the east by Kandepawula-accara declared to be the property of the Crown under the Waste Lands Ordinances; on the south by Kandepawula-accara declared to be the property of the Crown under the Waste Lands Ordinances, T. P. 197,952; on the west by a road.



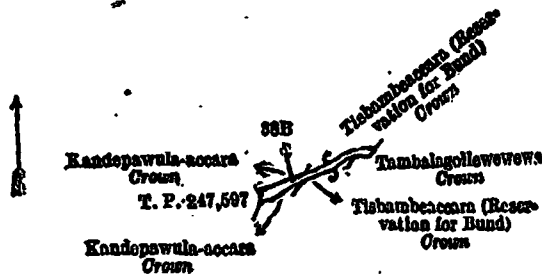
Surveyor-General's Office,  
Colombo, September 19, 1917.

Scale of 8 Chains to an Inch.

W. C. S. INGLES,  
Surveyor-General.

Lot.	Name of Land.	III.—Preliminary plan 590.	Extent, A. R. P.
38B	.. Wan-ela	..	0 0 21

and bounded as follows: on the north by Kandepawula-accara declared to be the property of the Crown under the Waste Lands Ordinances, Tisbambe-accara (reservation for bund) declared to be the property of the Crown under the Waste Lands Ordinances; on the east by Tambalagollewewewa declared to be the property of the Crown under the Waste Lands Ordinances; on the south by Tambalagollewewewa declared to be the property of the Crown under the Waste Lands Ordinances, Tisbambe-accara (reservation for road) declared to be the property of the Crown under the Waste Lands Ordinances, Kandepawula-accara declared to be the property of the Crown under the Waste Lands Ordinances; on the west by T. P. 247,597.



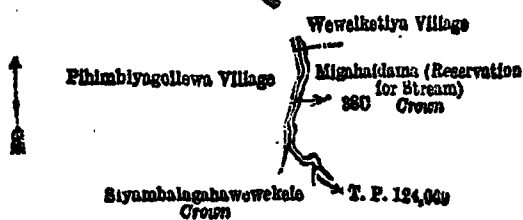
Surveyor-General's Office,  
Colombo, September 19, 1917.

Scale of 8 Chains to an Inch.

W. C. S. INGLES,  
Surveyor-General.

Lot.	Name of Land.	IV.—Preliminary plan 590.	Extent, A. R. P.
38C	.. Wan-ela	..	0 0 15

and bounded as follows: on the north by the village limit of Wewelketiya; on the east by Migahaidama (reservation for stream) declared to be the property of the Crown under the Waste Lands Ordinances; on the south by T. P. 124,069, Siyambalagahawewekele belonging to the Crown; on the west by the village limit of Pihimbiyagollewa.



Surveyor-General's Office,  
Colombo, September 19, 1917.

Scale of 8 Chains to an Inch.

W. C. S. INGLES,  
Surveyor-General.

March 1, 1918.

J. M. DAVIES,  
Special Officer.

## Anuradhapura S. O. No. 950.

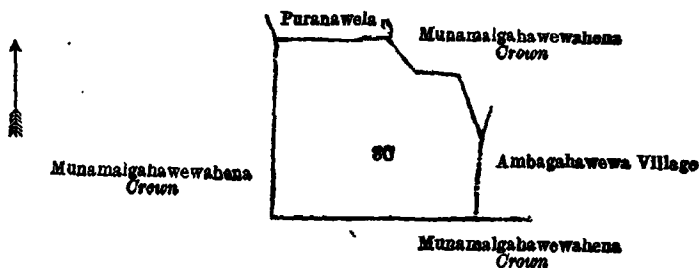
Order under Section 2 of "The Waste Lands Ordinances of 1897, 1899, 1900, and 1903,"  
declaring Land to be Crown Property.

In the matter of the land commonly called or known as Akkaraidama, situate in the village of Munamalgahawewa, in the Pahala Kende tulana of the Kende korale of the Nuwaragam palata, in the North-Central Province, and of "The Waste Lands Ordinances of 1897, 1899, 1900, and 1903."

THE notice required by section 1 of "The Waste Lands Ordinances of 1897, 1899, 1900, and 1903," having been duly published in manner prescribed by that section in respect of the above-named land (*vide* Notice No. 6,671), and no claim having been made to the said land or to any interest therein, within the period of three months from the date specified in the said notice, I, John Murray Davies, Special Officer appointed under section 28 of the said Ordinances, under and by virtue of the powers vested in me in that behalf by section 2 of the said Ordinances, do hereby on this 1st day of March, 1918, order and declare that the said land, as more fully described herein below, situate in the village of Munamalgahawewa, in the Pahala Kende tulana of the Kende korale of the Nuwaragam palata, in the North-Central Province, and shown as lot 3C in preliminary plan 582 and in the annexed diagram, and containing in extent 5 acres 1 rood and 32 perches, is the property of the Crown.

*Description of the Land referred to.*

The land commonly called or known as Akkaraidama, situated in the village of Munamalgahawewa, in the Pahala Kende tulana of the Kende korale of the Nuwaragam palata, in the North-Central Province, containing in extent 5 acres 1 rood and 32 perches, shown as lot 3C in preliminary plan 582 and in the annexed diagram; and bounded as follows: on the north by Puranawela claimed by Ukkunaidelage Kalu Naide and others, Munamalgahawewahena declared to be the property of the Crown under the Waste Lands Ordinances; on the east by Munamalgahawewahena declared to be the property of the Crown under the Waste Lands Ordinances, the village limit of Ambagahawewa; on the south and west by Munamalgahawewahena declared to be the property of the Crown under the Waste Lands Ordinances.



Surveyor-General's Office,  
Colombo, September 25, 1917.

Scale of 8 Chains to an Inch.

W. C. S. INGLEES,  
Surveyor-General.

March 1, 1918.

J. M. DAVIES,  
Special Officer.

## Anuradhapura S. O. No. 951.

Order under Section 2 of "The Waste Lands Ordinances of 1897, 1899, 1900, and 1903,"  
declaring Lands to be Crown Property.

In the matter of the lands commonly called or known as Radagamawewa (tank), Lolugahahenyaya (reservation for tank bund), &c., situate in the village of Radagama, in the Moragolla Kadawat tulana of the Wilachchiya korale of the Nuwaragam palata, in the North-Central Province, and of "The Waste Lands Ordinances of 1897, 1899, 1900, and 1903."

THE notice required by section 1 of "The Waste Lands Ordinances of 1897, 1899, 1900, and 1903," having been duly published in manner prescribed by that section in respect of the above-named lands (*vide* Notice No. 6,682), and no claim having been made to the said lands or to any interest therein, within the period of three months from the date specified in the said notice, I, John Murray Davies, Special Officer appointed under section 28 of the said Ordinances, under and by virtue of the powers vested in me in that behalf by section 2 of the said Ordinances, do hereby on this 1st day of March, 1918, order and declare that the said lands, as more fully described herein below, situate in the village of Radagama, in the Moragolla Kadawat tulana of the Wilachchiya korale of the Nuwaragam palata, in the North-Central Province, and shown as lots 77, 78, 79, and 80 in topo preliminary plan 5 and in the annexed diagram, and containing in extent 29 acres 2 roods and 23 perches, are the property of the Crown.

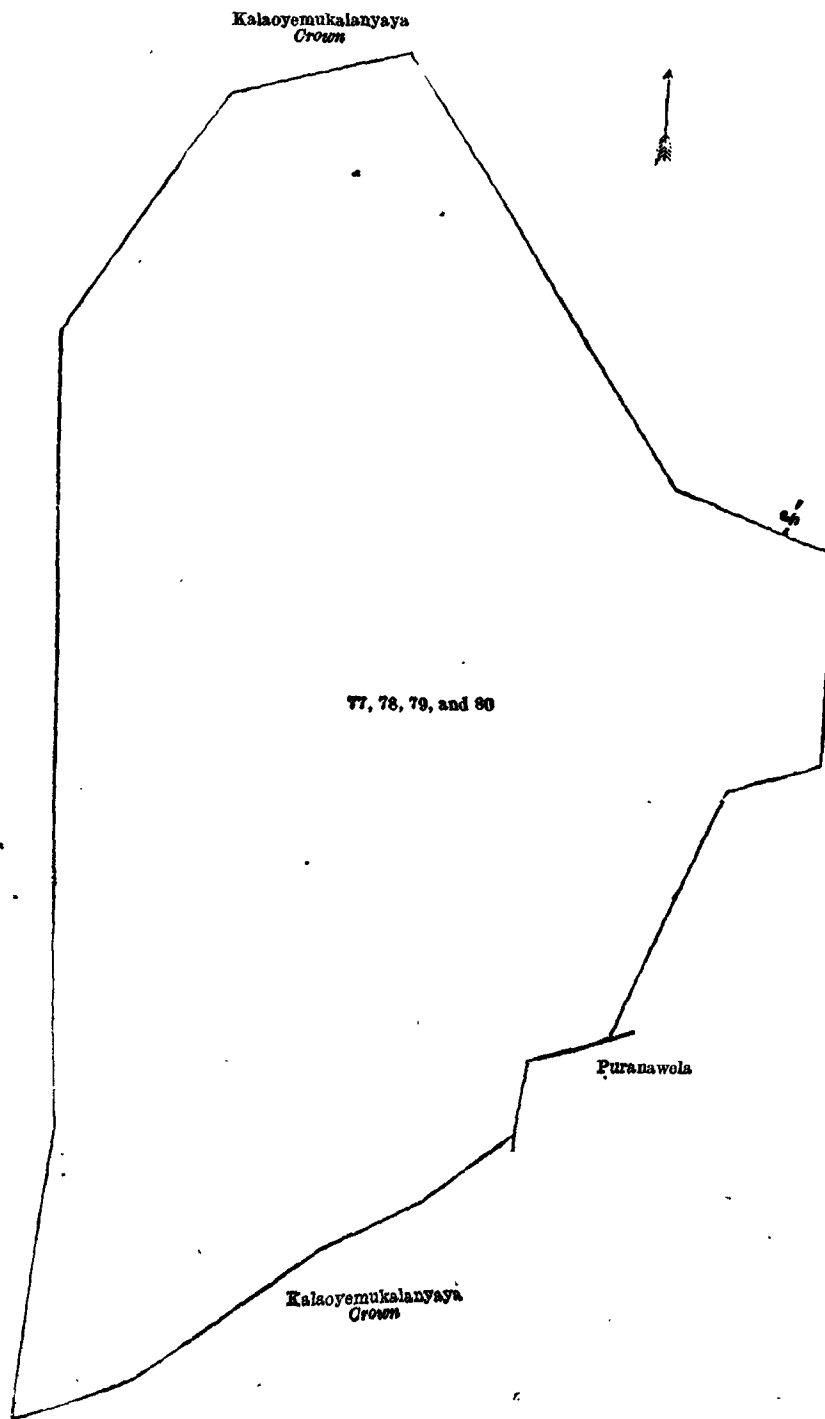
*Description of the Lands referred to.*

The following lots situated in the village of Radagama, in the Moragolla Kadawat tulana of the Wilachchiya korale of the Nuwaragam palata, in the North-Central Province, as described in the annexed digram:—

## Topo preliminary plan 5.

Lot.	Name of Land.	Extent, A. R. P.	Lot.	Name of Land.	Extent, A. R. P.
77	Radagamawewa (tank)	.. 27 2 26	80	Mailagahahenyaya (reservation of tank bund)	.. 1 0 17
78	Lolugahahenyaya (reservation for tank bund)	.. 0 3 19			
79	Horow-ela (channel)	.. 0 0 1			
					<u>29 2 23</u>

and bounded as follows: on the north by Kalaoyemukalanayaya claimed by the Crown; on the east by Kalaoyemukalanayaya claimed by the Crown, Puranawela claimed by Unguwa Vel-Pediyage Baiya and others; on the south and west by Kalaoyemukalanayaya claimed by the Crown.



Surveyor-General's Office,  
Colombo, September 20, 1917.

Scale of 4 Chains to an Inch.

W. C. S. INGLES,  
Surveyor-General.

March 1, 1918.

J. M. DAVIES,  
Special Officer.

**Anuradhapura S. O. No. 952.**

**Order under Section 2 of "The Waste Lands Ordinances of 1897, 1899, 1900, and 1903,"  
declaring Lands to be Crown Property.**

In the matter of the lands commonly called or known as Maragahawalakele (reservation for Kala-oya), reservation (path and reservation), &c., situate in the village of Panikkamkulama, in the Moragolla Kadawat tulana of the Wilachchiya korale of the Nuwaragam palata, in the North-Central Province, and of "The Waste Lands Ordinances of 1897, 1899, 1900, and 1903."

THE notice required by section 1 of "The Waste Lands Ordinances of 1897, 1899, 1900, and 1903," having been duly published in manner prescribed by that section in respect of the above-named lands (*vide* Notice No. 6,686), and no claim having been made to the said lands or to any interest therein, within the period of three months from the date specified in the said notice, I, John Murray Davies, Special Officer appointed under section 28 of the said Ordinances, under and by virtue of the powers vested in me in that behalf by section 2 of the said Ordinances, do hereby on this 1st day of March, 1918, order and declare that the said lands, as more fully described herein below, situate in the village of Panikkamkulama, in the Moragolla Kadawat tulana of the Wilachchiya korale of the Nuwaragam palata, in the North-Central Province, and shown as lots 2, 4, 5, 6, and 8 in topo preliminary plan 5 and in the annexed diagram, and containing in extent 7 acres 3 roods and 23 perches, are the property of the Crown.

*Description of the Lands referred to.*

The following lots situated in the village of Panikkamkulama, in the Moragolla Kadawat tulana of the Wilachchiya korale of the Nuwaragam palata, in the North-Central Province, as described in the annexed diagram :—

Topo preliminary plan 5.

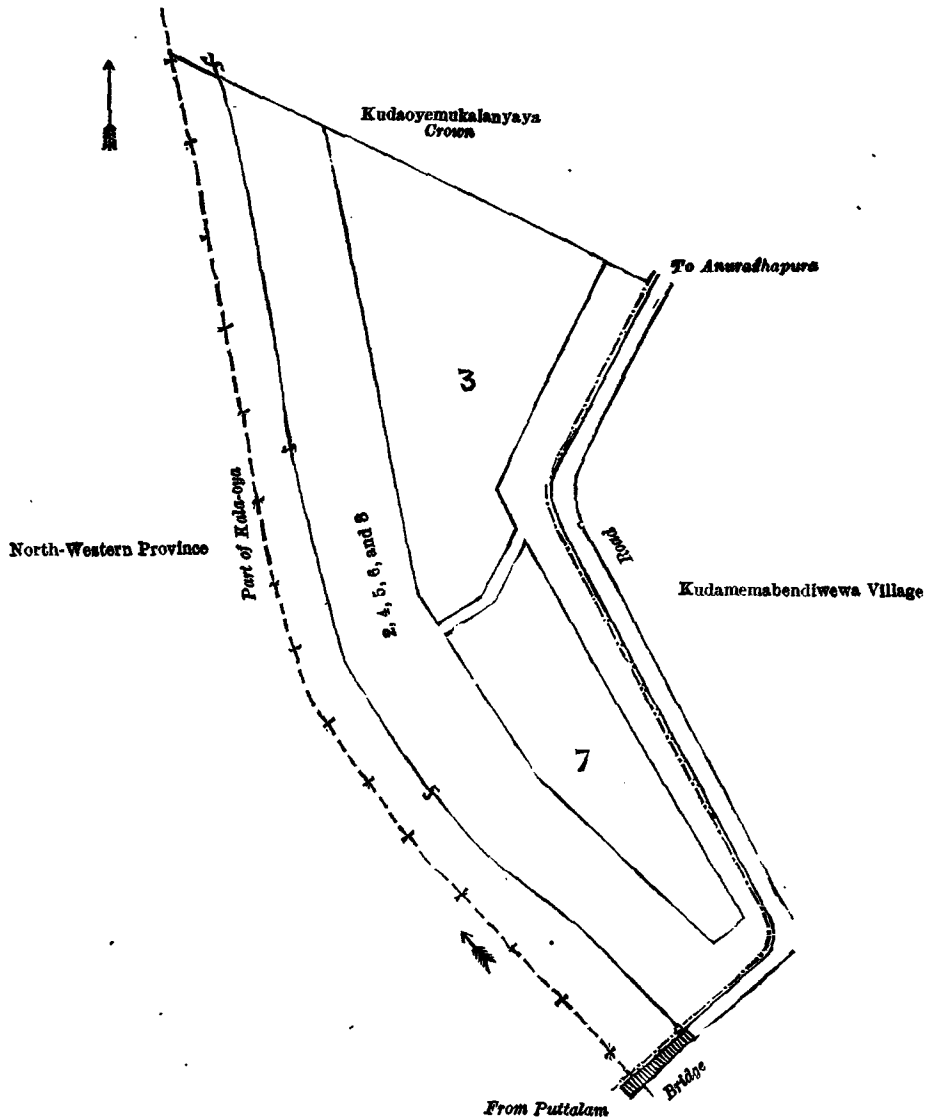
Lot.	Name of Land.	Extent, A. R. P.	Lot.	Name of Land.	Extent, A. R. P.
2 ..	Maragahawalakele (reservation for Kala-oya)	.. 2 1 20	8 ...	Kala-oya (stream)	.. 2 1 9
4 ..	Reservation (path and reservation)	.. 0 0 10			
5 ..	Footpath	.. 0 0 1			
6 ..	Maragahawalakele (reservation for oya and road)	.. 3 0 23			
					7 3 23

and bounded as follows : on the north by Kudaoyemukalanyaya claimed by the Crown ; on the east by the village limit of Kuda Memabendiwewa (road from Anuradhapura to Puttalam) ; on the south by the village limit of Kuda Memabendiwewa (road from Anuradhapura to Puttalam, a bridge), boundary of North-Western Province (part of Kala-oya) ; on the west by the boundary of North-Western Province (part of Kala-oya).

NOTE.—The following lots lying within the above boundaries are excluded from this order, and their aggregate acreage of 4 acres 2 roods and 25 perches is not included in the acreage of 7 acres 3 roods and 23 perches given above :—

Topo preliminary plan 5.

Lot,	Name of Land.	Extent, A. R. P.
3 ..	T. P. 263,627	.. 3 0 6
7 ..	T. Ps, 263,150 and 222,813	.. 1 2 19
		4 2 25



Surveyor-General's Office,  
Colombo, September 19, 1917.

Scale of 4 Chains to an Inch.

W. C. S. INGLES,  
Surveyor-General.

March 1, 1918.

J. M. DAVIES,  
Special Officer.



**Anuradhapura S. O. No. 953.**

**Order under Section 2 of "The Waste Lands Ordinances of 1897, 1899, 1900, and 1903,"  
declaring Lands to be Crown Property.**

In the matter of the lands commonly called or known as Munasingamawewa (tank), Munasingamayaya (reservation for tank bund), &c., situate in the village of Munasingama, in the Moragolla Kadawat tulana of the Wilachchiya korale of the Nuwaragam palata, in the North-Central Province, and of "The Waste Lands Ordinances of 1897, 1899, 1900, and 1903."

THE notice required by section 1 of "The Waste Lands Ordinances of 1897, 1899, 1900, and 1903," having been duly published in manner prescribed by that section in respect of the above-named lands (*vide* Notice No. 6,680), and no claim having been made to the said lands or to any interest therein within the period of three months from the date specified in the said notice, I, John Murray Davies, Special Officer appointed under section 28 of the said Ordinances, under and by virtue of the powers vested in me in that behalf by section 2 of the said Ordinances, do hereby on this 1st day of March, 1918, order and declare that the said lands, as more fully described herein below, situate in the village of Munasingama, in the Moragolla Kadawat tulana of the Wilachchiya korale of the Nuwaragam palata, in the North-Central Province, and shown as lots 82, 83, 86, and 85 in topo preliminary plan 5 and in the annexed diagrams, and containing in extent 32 acres 2 roods and 24 perches, are the property of the Crown.

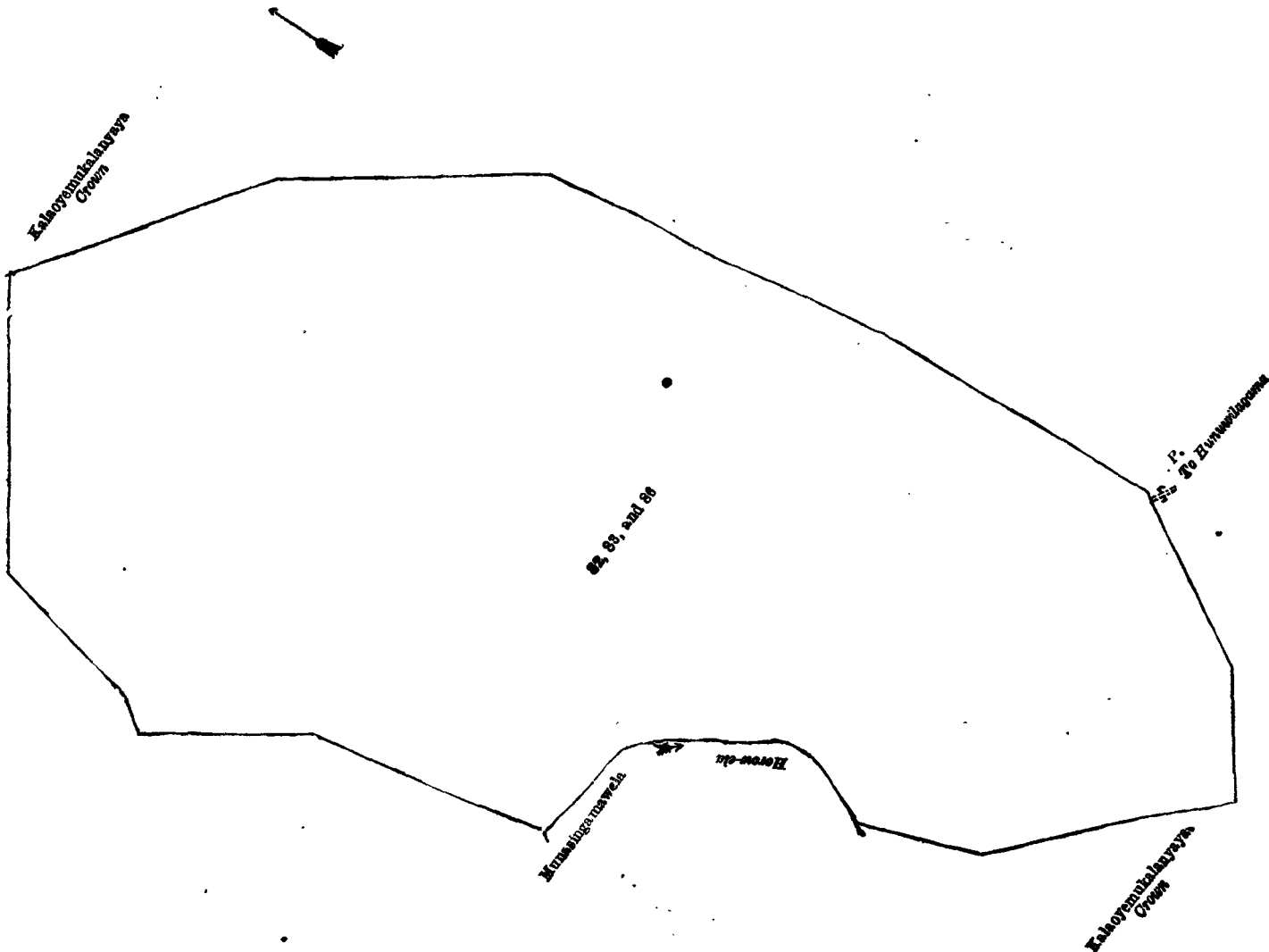
*Description of the Lands referred to.*

The following lots situated in the village of Munasingama, in the Moragolla Kadawat tulana of the Wilachchiya korale of the Nuwaragam palata, in the North-Central Province, as described in the annexed diagrams :—

I.—Topo preliminary plan 5.

Lot.	Name of Land.	Extent, A. R. P.	Lot.	Name of Land.	Extent, A. R. P.
82 ..	Munasingamawewa (tank)	.. 29 0 7	86 ..	Munasingamayaya (reservation for tank bund)	.. 1 2 20
83 ..	Munasingamayaya (reservation for tank bund)	.. 1 3 21			32 2 8

and bounded as follows : on the north, east, and south by Kalaoyemukalanyaya claimed by the Crown ; on the west by Kalaoyemukalanyaya claimed by the Crown, Horow-ela, Munsingamawela claimed by Appuralagamalaralage Banda Vel-Vidane and others, Kalaoyemukalanyaya claimed by the Crown.



Surveyor-General's Office,  
Colombo, September 20, 1917.

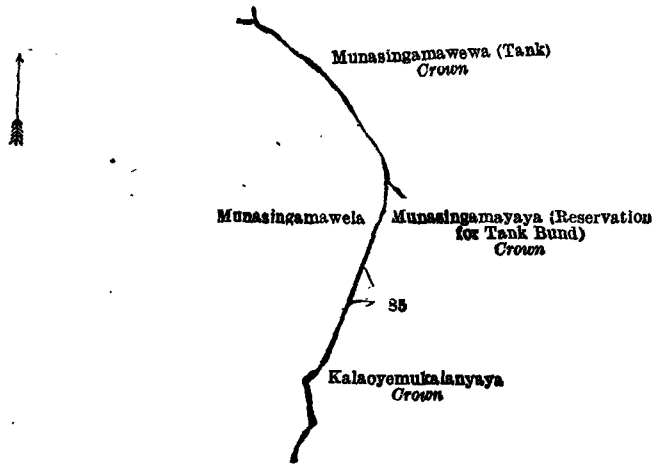
Scale of 4 Chains to an Inch.

W. C. S. INGLIS,  
Surveyor-General.

## II.—Topo preliminary plan 5.

Lot.	Name of Land.	Extent, A. R. P.
85 ..	Horow-ela (channel) ..	0 0 16

and bounded as follows: on the north by Munasingamawewa (tank) claimed by the Crown; on the east by Munasingamawewa (tank) claimed by the Crown, Munasingamayaya (reservation for tank bund) claimed by the Crown, Kalaoyemukalanyaya claimed by the Crown; on the south by Kalaoyemukalanyaya claimed by the Crown, Munsingamawela claimed by AppuralagamaraIage Banda Vel-Vidane and others; on the west by Munasingamawela claimed by AppuralagamaraIage Banda Vel-Vidane and others.



Surveyor-General's Office,  
Colombo, September 20, 1917.

Scale of 4 Chains to an Inch.

W. C. S. INGLES,  
Surveyor-General.

March 1, 1918. J. M. DAVIES,  
Special Officer.

## Anuradhapura S. O. No. 954.

Order under Section 2 of "The Waste Lands Ordinances of 1897, 1899, 1900, and 1903,"  
declaring Lands to be Crown Property.

In the matter of the lands commonly called or known as Achirigamamukalana, Achirigama-ela (stream), &c., situate in the village of Aliyawiddawewa, in the Wilachchiya tulana of the Wilachchiya korale of the Nuwaragam palata, in the North-Central Province, and of "The Waste Lands Ordinances of 1897, 1899, 1900, and 1903."

THE notice required by section 1 of "The Waste Lands Ordinances of 1897, 1899, 1900, and 1903," having been duly published in manner prescribed by that section in respect of the above-named lands (*vide* Notice No. 6,681), and no claim having been made to the said lands or to any interest therein within the period of three months from the date specified in the said notice, I, John Murray Davies, Special Officer appointed under section 28 of the said Ordinances, under and by virtue of the powers vested in me in that behalf by section 2 of the said Ordinances, do hereby on this 6th day of March, 1918, order and declare that the said lands as more fully described herein below, situate in the village of Aliyawiddawewa, in the Wilachchiya tulana of the Wilachchiya korale of the Nuwaragam palata, in the North-Central Province, and shown as lots 1, 2, 3, 4, 5, 6, 7, 8, 9, 10, 11, 12, 14, 15, 16, 17, 18, 18A, 18B, 19, 21, 22, 23, 24, 25, 26, 26½, 27, 28, 29, 30, 30A, 30B, 32, 33, 33A, 34, 35, and 36 in preliminary plan 730 and in the annexed diagram, and containing in extent 1,106 acres 1 rood and 29 perches, are the property of the Crown.

## Description of the Lands referred to.

The following lots situated in the village of Aliyawiddawewa, in the Wilachchiya tulana of the Wilachchiya korale of the Nuwaragam palata, in the North-Central Province, as described in the annexed diagram:—

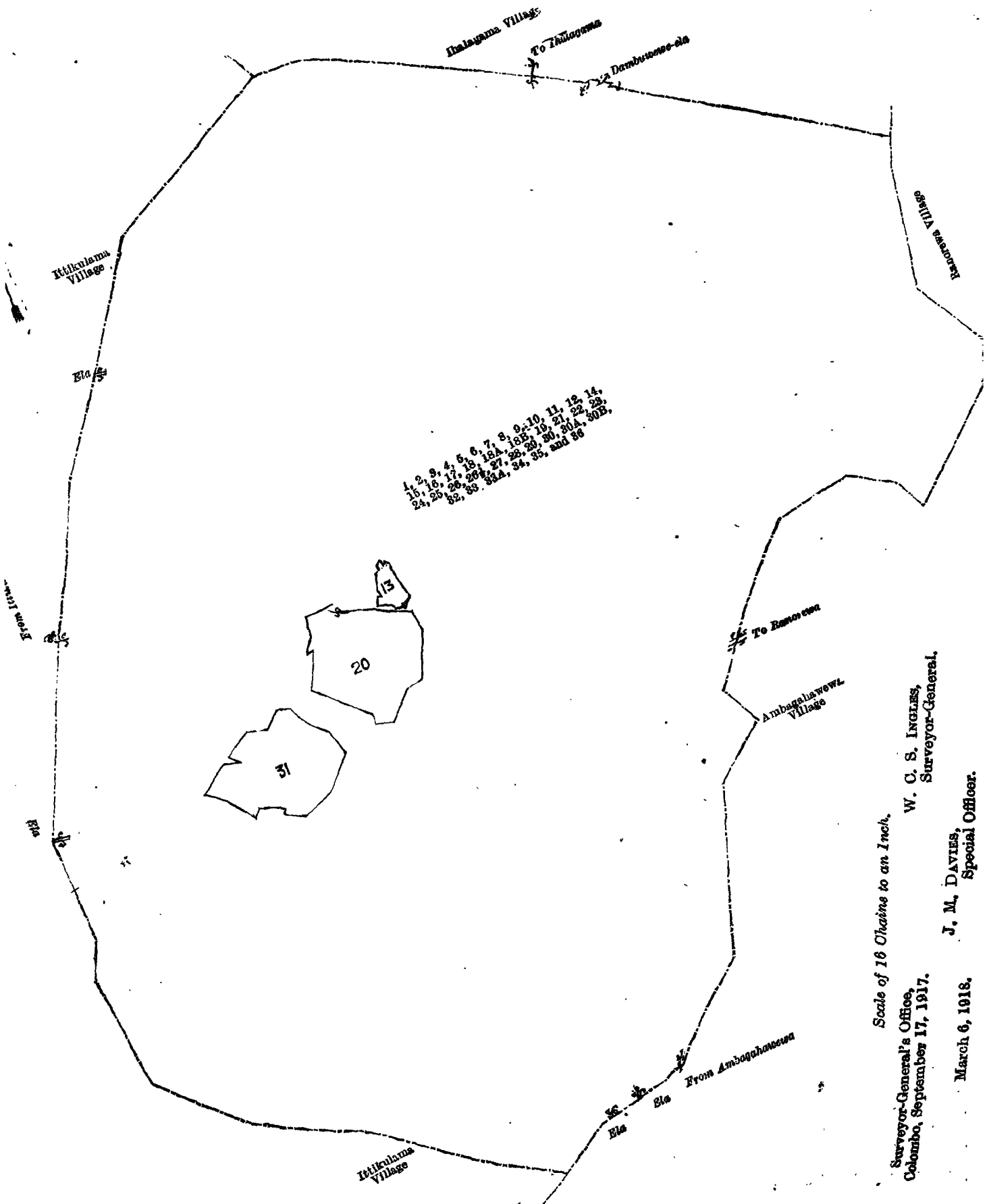
## Preliminary plan 730.

Lot.	Name of Land.	Extent, A. R. P.	Lot.	Name of Land.	Extent, A. R. P.
1 ..	Achirigamamukalana	.. 20 1 21	19 ..	Wan-ela and Lin-ela (streams)	.. 1 3 10
2 ..	Achirigama-ela (stream)	.. 0 0 39	21 ..	Horow-ela (channel)	.. 0 0 17
3 ..	Achirigamamukalana	.. 23 2 20	22 ..	Waste land	.. 5 2 35
4 ..	Achirigamaheyaya, Bogahalanda, Kooratiyalanda, Boradamanagahayaya	.. 241 1 35	23 ..	Cart track	.. 0 0 29
5 ..	Adipara (footpath)	.. 0 0 30	24 ..	Bund reservation	.. 8 2 20
6 ..	Ratmalgahawewamukalana	.. 5 3 36	25 ..	Do.	.. 0 0 33
7 ..	Dambuwe-ela (stream)	.. 0 3 6	26 ..	Cart track	.. 0 2 11
8 ..	Ratmalgahawewemukalana, Goda-walanukalana	.. 91 2 25	26½ ..	Do.	.. 0 1 0
9 ..	Mahanudungoda-ela (stream)	.. 0 3 26	27 ..	Amunuweldigiliyekele	.. 70 1 25
10 ..	Mahanudungodahenyaya	.. 154 2 17	28 ..	Gambiriyawatteyaya	.. 53 2 15
11 ..	Boradamanagahayaya and Mahanudungodahenyaya	.. 67 2 2	29 ..	Maha-alliyawiddawewa (tank and bund)	72 2 4
12 ..	Kudawewa (tank and bund)	.. 40 1 1	30 ..	Welkatuwa	.. 40 3 23
14 ..	Tisbamba	.. 0 3 16	30A ..	Do.	.. 1 0 5
15 ..	Wekandebima (reservation for bund)	.. 0 3 31	30B ..	Do.	.. 5 0 21
16 ..	Minipittaniya (cemetery)	.. 0 2 13	32 ..	Horow-ela (channel)	.. 0 0 19
17 ..	Cart track (road)	.. 0 3 37	33 ..	Galkaruweyaya and Weewalayaya	.. 56 0 26
18 ..	Welkatuwa	.. 36 1 7	33A ..	Mailalanda and Weewalayaya	.. 80 1 30
18A ..	Do.	.. 8 0 7	34 ..	Kongasdigiliya-ela (stream)	.. 0 1 34
18B ..	Do.	.. 1 1 37	35 ..	Gambiriyawatteyaya	.. 10 2 8
			36 ..	Ratmalgahawewa-ela	.. 0 3 18
					1,106 1 29

and bounded as follows: on the north by the village limits of Ittikulama and Ihalagama, Dambuwe-ela, village limit of Ihalagama; on the east by the village limits of Ranorewa and Ambagahawewa; on the south by the village limits of Ambagahawewa and Ittikulama; on the west by the village limit of Ittikulama.

NOTE.—The following lots lying within the above boundaries are excluded from this order, and their aggregate acreage of 31 acres 2 roods and 3 perches is not included in the acreage of 1,106 acres 1 rood and 29 perches given above:—

Lot.	Name of Land.	Preliminary plan 730.	Extent, A. R. P.
13 ..	Gangoda ..	.. .. .	1 2 7
20 ..	Kudawela ..	.. .. .	15 3 28
31 ..	Mahawela ..	.. .. .	14 0 8
			31 2 3



Scale of 16 Chains to an Inch.  
 Surveyor-General's Office,  
 Colombo, September 17, 1917.  
 J. M. DAVIES,  
 Special Officer.  
 March 6, 1918.

## Anuradhapura S. O. No. 955.

Order under Section 2 of "The Waste Lands Ordinances of 1897, 1899, 1900, and 1903,"  
declaring Lands to be Crown Property.

In the matter of the lands commonly called or known as Etorawemukalana and Weragalamukalana, part of Mudun-ela (stream), Weragala (rock), &c., situate in the village of Galkadawala, in the Moragolla Kadawat tulana of the Wilachchiya korale of the Nuwaragam palata, in the North-Central Province, and of "The Waste Lands Ordinances of 1897, 1899, 1900, and 1903."

The notice required by section 1 of "The Waste Lands Ordinances of 1897, 1899, 1900, and 1903," having been duly published in manner prescribed by that section in respect of the above-named lands (*vide* Notice No. 6,704), and no claim having been made to the said lands or to any interest therein within the period of three months from the date specified in the said notice, I, John Murray Davies, Special Officer appointed under section 28 of the said Ordinances, under and by virtue of the powers vested in me in that behalf by section 2 of the said Ordinances, do hereby on this 5th day of March, 1918, order and declare that the said lands, as more fully described herein below, situate in the village of Galkadawala, in the Moragolla Kadawat tulana of the Wilachchiya korale of the Nuwaragam palata, in the North-Central Province, and shown as lots 1, 2, 3, 4, 5, 6, 7, 8, 8A, 8B, 9, 10, 11, 12, 13, 14, 15, 16, 17, 18, 18A, 20, 20½, 22, 23, 24, 24A, 24B, 25, 26, 27, 28, 29, 29A, 29B, 29C, 30, 31, 32, 33, 34, 35, 36, 37, 38, 39, 40, 41, 42, 43, 44, 45, 45A, 45B, 45C, 46, 48, 49, 51, 52, 52A, 52B, 54, 54A, 54B, 56, 57, 58, 59, 59A, 59B, 60, 61, 62, 63, 64, 65, 66, 67, 68, 69, 70, 71, 72, 73, 74 in preliminary plan 717 and in the annexed diagram, and containing in extent 2,262 acres 2 roods and 38¼ perches, are the property of the Crown.

## Description of the Lands referred to.

The following lots situated in the village of Galkadawala, in the Moragolla Kadawat tulana of the Wilachchiya korale of the Nuwaragam palata, in the North-Central Province, as described in the annexed diagram:—

## Preliminary plan 717.

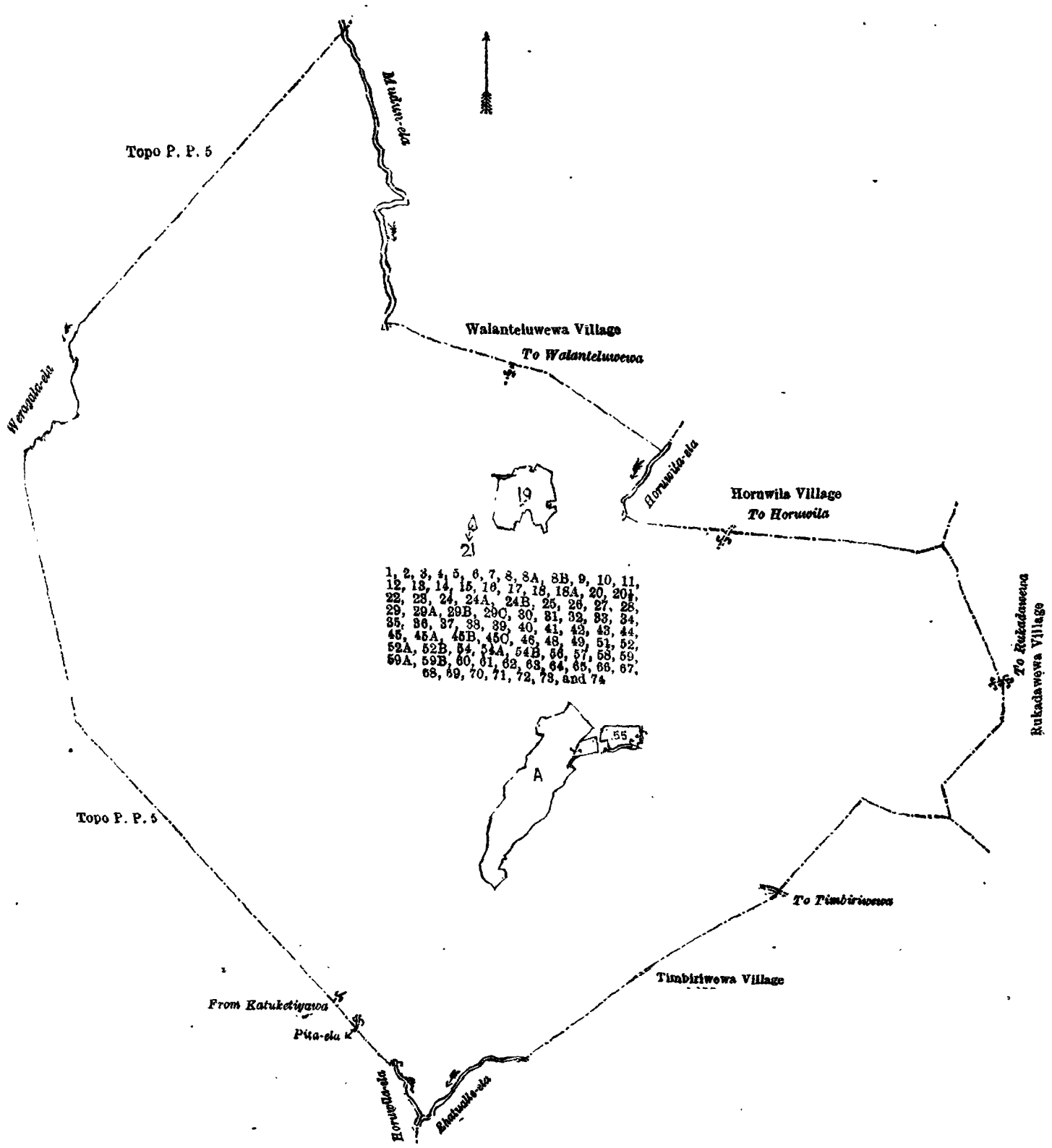
Lot.	Name of Land.	Extent, A. R. P.	Lot.	Name of Land.	Extent, A. R. P.
1	Etorawemukalana and Weragalamukalana	689 3 12	39	Cart track	0 0 13
2	Part of Mudun-ela (stream)	1 0 4	40	Lunupitiya (reservation for tank bund)	3 0 24
3	Do. (do.)	0 3 35	41	Cart track	0 0 28
4	Weragala (rock)	1 1 19	42	Footpath (path)	0 0 35
5	Weragala-ela (stream) (part of)	0 1 11	43	Velkatuwa (approach road to cemetery)	0 0 20
6	Etorawewewa (tank)	6 1 28	44	Minipitiya (cemetery)	1 0 4
7	Etorawemukalana (reservation for tank bund)	1 1 21	45	Velkatuwa	27 3 2
8	Timbirikallelanda, Dambagahayaya, &c.	124 2 4	45A	Herenapotakumbura	1 0 30
8A	Timbirikallelanda	181 1 20	45B	Velkatuwa or Galkadawalakele	2 0 20
8B	Do.	104 1 20	45C	Herenapotakumbura (reservation for path)	0 0 10
9	Siyambalagahayaya	41 1 19	46	Akkare	4 2 21
10	Kattambuwegamawewa (tank)	39 2 29	48	Horow-ela (stream)	0 1 5
11	Helambagahayaya, Welkattuwa, reservation for tank bund (footpaths included)	7 2 23	49	Do. (do.)	0 0 16
12	Footpath	0 0 12	51	Lunupitiya	0 1 31
13	Velkatuwa	14 3 39	52	Velkatuwa	4 0 8
14	Walanteluwewa, Wan-ela (stream)	0 3 10	52A	Lunupitiya or Galkadawalakele	0 1 22
15	Velkatuwa	49 0 29	52B	Do. (reservation for path)	0 0 9
16	Horuwila-ela (stream)	0 1 12	54	Tisbamba	3 3 18
17	Do. (do.)	7 3 29	54A	Puranawatta	0 0 33
18	Velkatuwa	5 3 10	54B	Tisbamba (reservation for path)	0 0 6
18A	Pahalaelapotaupalakele	2 0 4	56	Horow-ela (stream)	0 0 25
20	Do.	1 0 15	57	Ehetugahayayehena (reservation for tank bund)	2 2 36
20½	Horow-ela (stream)	0 0 13	58	Cart track	1 1 17
22	Katambuwegamahena	4 3 36	59	Palugahawewayaya, Ehetugahayaya	283 2 13
23	Footpath	0 0 18¼	59A	Lunupitiyehena or Galkadawalakele	0 1 3
24	Helambagahayaya	30 2 23	59B	Do. (reservation for path)	0 0 5
24A	Do.	6 0 16	60	Footpath	0 0 24
24B	Do. (reservation for path)	0 0 14	61	Do.	0 0 3
25	Wan-ela (stream)	0 2 17	62	Do.	0 0 12
26	Pissaunnugalamukalana	1 3 33	63	Timbirikallehena (reservation for tank bund)	4 1 38
27	Footpath (path)	0 0 18	64	Timbirikallewewa (tank)	15 3 39
28	Pissaunnugalamukalana	19 3 23	65	Palugahawewamukalana	4 0 32
29	Godakirillagahayaya	74 1 5	66	Timbirikallewela	2 2 20
29A	Herenapotakumbura	1 0 9	67	Do. (reservation for footpath)	0 1 0
29B	Do. (reservation for path)	0 0 12	68	Footpath	0 0 8
29C	Do.	0 0 4	69	Timbirikallewela	3 0 16
30	Cart track	0 2 29	70	Footpath	0 0 16
31	Bogahalandsayaya	111 1 0	71	Palugahawewamukalana	4 1 2
32	Heennemukalana	37 3 39	72	Pita-ela (stream)	1 0 33
33	Footpath (path)	0 0 16	73	Palugahawewamukalana	48 0 35
34	Heennemukalana	23 3 30	74	Ehatuutte-ela (stream) (part of)	0 1 19
35	Bogahalandsayaya	165 0 36			
36	Footpath (path)	0 0 25			
37	Galkadawelawewa (tank)	75 0 13			
38	Godakirillagahayaya	2 2 13			
					2,262 2 38¼

and bounded as follows: on the north by the Mudun-ela, the village limit of Walanteluwewa, the Horuwila-ela (the village limit of Koruwila), the village limit of Koruwila; on the east by the village limit of Rukadawewa; on the south by the village limit of Timbiriwewa, the Ehatuutte-ela, the Horuwila-ela, topo preliminary plan 5; on the west by topo preliminary plan 5, the Weragala-ela, topo preliminary plan 5.

NOTE.—The following lots lying within the above-mentioned boundaries are excluded from this order, and their aggregate acreage of 52 acres and 17 perches is not included in the acreage of 2,262 acres 2 roods and 38½ perches given above:—

Preliminary plan 717.

Lot.	Name of Land.	Extent, A. B. P.	Lot.	Name of Land.	Extent, A. R. P.
19	Mahawela	12 1 26	A 50	Lunupitiyekella	0 1 7
21	Ambagahawatta (path included)	0 1 3	A 53	Akkare (T. P. 276,876)	1 1 32
55	Galkadawelagangoda	3 2 15			
A 47	Mahawela	34 0 14			52 0 17



Surveyor-General's Office,  
Colombo, September 26, 1917.

Scale of 32 Chains to an Inch.

C. R. LUNDIE,  
for Surveyor-General.

March 5, 1918.

J. M. DAVIES,  
Special Officer.

C 7

**Anuradhapura S. O. No. 956.**

**Order under Section 2 of "The Waste Lands Ordinances of 1897, 1899, 1900, and 1903,"  
declaring Lands to be Crown Property.**

In the matter of the lands commonly called or known as Akkaraidama, situate in the village of Muwa-etagama, in the Kandu tulana of the Kadawat korale of the Nuwaragam palata, in the North-Central Province, and of "The Waste Lands Ordinances of 1897, 1899, 1900, and 1903."

THE notice required by section 1 of "The Waste Lands Ordinances of 1897, 1899, 1900, and 1903," having been duly published in manner prescribed by that section in respect of the above-named lands (*vide* Notice No. 6,714), and no claim having been made to the said lands or to any interest therein within the period of three months from the date specified in the said notice, I, John Murray Davies, Special Officer appointed under section 28 of the said Ordinances, under and by virtue of the powers vested in me in that behalf by section 2 of the the said Ordinances, do hereby on this 8th day of March, 1918, order and declare that the said lands, as more fully described herein below, situate in the village of Muwa-etagama, in the Kandu tulana of the Kadawat korale of the Nuwaragam palata, in the North-Central Province, and shown as lots 19D and 19F in preliminary plan 578 and in the annexed diagram, and containing in extent 2 roods and 15 perches, are the property of the Crown.

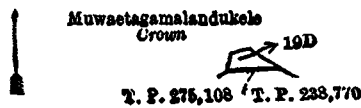
*Description of the Lands referred to.*

The following lots situated in the village of Muwa-etagama, in the Kandu tulana of the Kadawat korale of the Nuwaragam palata, in the North-Central Province, as described in the annexed diagrams:—

**I.—Preliminary plan 578.**

Lot.	Name of Land.	Extent, A. R. P.
19D ..	Akkaraidama ..	0 0 20

and bounded as follows: on the north and east by Muwa-etagamalandukele declared to be the property of the Crown under the Waste Lands Ordinances; on the south by T. Ps. 238,770, 275,108; on the west by Muwa-etagamalandukele declared to be the property of the Crown under the Waste Lands Ordinances.



Surveyor-General's Office,  
Colombo, September 25, 1917.

Scale of 8 Chains to an Inch.

W. C. S. INGLES,  
Surveyor-General.

**II.—Preliminary plan 578.**

Lot.	Name of Land.	Extent, A. R. P.
19F ..	Akkaraidama ..	0 1 35

and bounded as follows: on the north by Muwaetagamalandukele declared to be the property of the Crown under the Waste Lands Ordinances; on the east by T. P. 245,005; on the south by an ela declared to be the property of the Crown under the Waste Lands Ordinances; on the west by Muwa-etagamalandukele declared to be the property of the Crown under the Waste Lands Ordinances.



Surveyor-General's Office,  
Colombo, September 25, 1917.

Scale of 8 Chains to an Inch.

W. C. S. INGLES,  
Surveyor-General.

J. M. DAVIES,  
Special Officer.

March 8, 1918.

**Anuradhapura S. O. No. 957.**

**Order under Section 2 of "The Waste Lands Ordinances of 1897, 1899, 1900, and 1903,"  
declaring Lands to be Crown Property.**

In the matter of the lands commonly called or known as Katupatwewa (tank), Katupatweweidama (reservation for bund), &c., situate in the village of Katupatwewa, in the Moragolla Kadawat tulana of the Wilachchiya korale of the Nuwaragam palata, in the North-Central Province, and of "The Waste Lands Ordinances of 1897, 1899, 1900, and 1903."

THE notice required by section 1 of "The Waste Lands Ordinances of 1897, 1899, 1900, and 1903," having been duly published in manner prescribed by that section in respect of the above-named lands (*vide* Notice No. 6,678), and no claim having been made to the said lands or to any interest therein within the period of three months from the date specified in the said notice, I, John Murray Davies, Special Officer appointed under section 28 of the said Ordinances, under and by virtue of the powers vested in me in that behalf by section 2 of the said Ordinances, do hereby on this 5th day of March, 1918, order and declare that the said lands, as more fully described herein below, situate in the village of Katupatwewa, in the Moragolla Kadawat tulana of the Wilachchiya korale of the Nuwaragam palata, in the North-Central Province, and shown as lots 87, 88, 89, 90, 91, 95, 97, 101, 103, 105, 106, 107, 108, 109, 110, 111, 116, 117, 118, 126, 123, 124, and 127 in topo preliminary plan 5 and in the annexed diagrams, and containing in extent 75 acres 1 rood and 6 perches, are the property of the Crown.

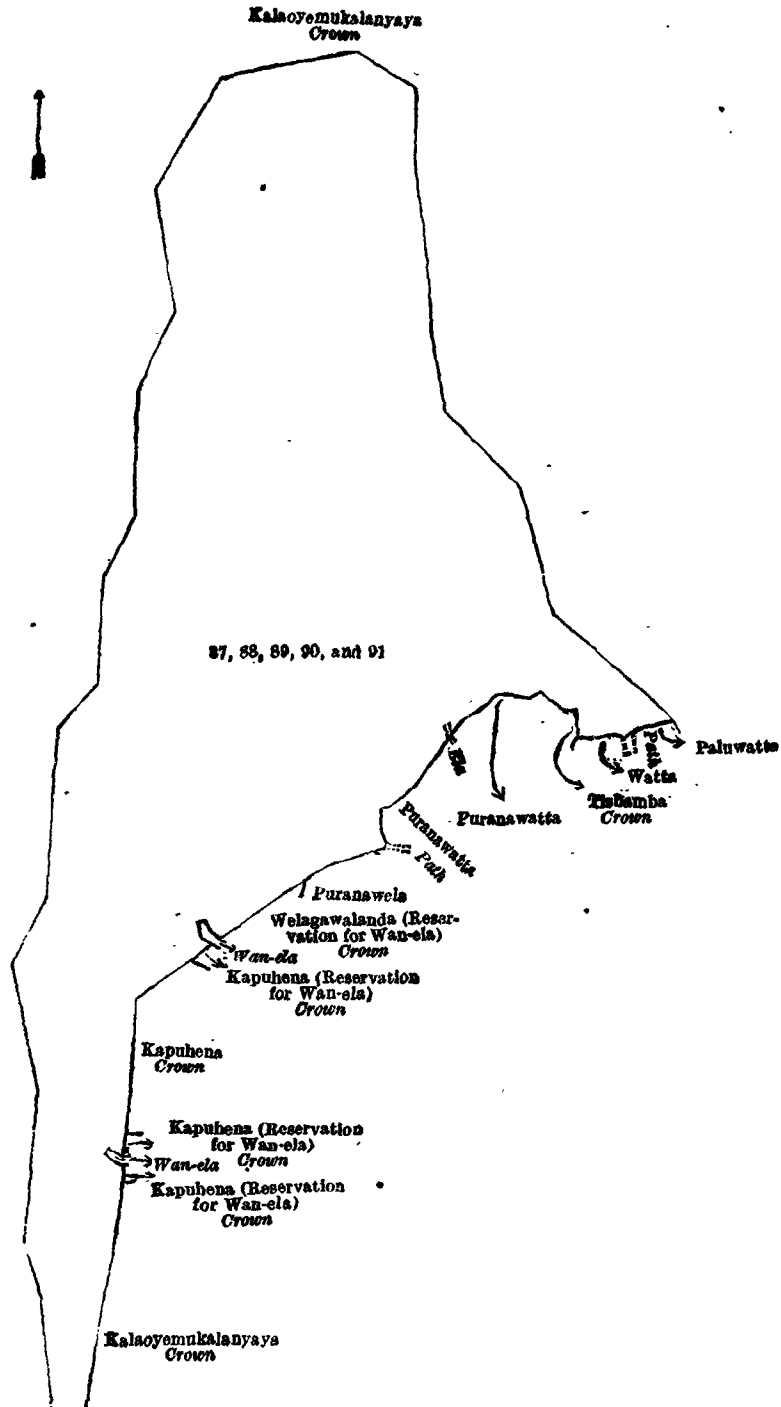
*Description of the Lands referred to.*

The following lots situated in the village of Katupatwewa, in the Moragolla Kadawat tulana of the Wilachchiya korale of the Nuwaragam palata, in the North-Central Province, as described in the annexed diagrams:—

## I.—Topo preliminary plan 5.

Lot.	Name of Land.	Extent, A. R. P.	Lot.	Name of Land.	Extent, A. R. P.
87 ..	Katupatwewa (tank)	.. 53 0 27	91 ..	Katupatweweidama (reservation for bund)	.. 1 0 15
88 ..	Katupatweweidama (reservation for bund)	.. 2 0 28			.. 57 1 4
89 ..	Do.	.. 0 2 30			
90 ..	Do.	.. 0 0 24			

and bounded as follows: on the north by Kalaoyemukalanayaya claimed by the Crown; on the east by Kalaoyemukalanayaya claimed by the Crown, Paluwatta claimed by Kawialage Kirihamy, path, watta claimed by Pinhamy Vel-Vidane, tisbatba claimed by the Crown, Puranawatta claimed by Kouralage Kirihamy and others, an ela, Puranawatta claimed by Biralage Umburala and others, a path, Puranawela claimed by Koturalage Sinnate and others, Welagawalanda (reservation for Wan-ela) claimed by the Crown, the Wan-ela, Kapuhena (reservation for Wan-ela) claimed by the Crown, Kapuhena claimed by the Crown, Kapuhena (reservation for Wan-ela) claimed by the Crown, the Wan-ela, Kapuhena (reservation for Wan-ela) claimed by the Crown, Kalaoyemukalanayaya claimed by the Crown; on the south and west by Kalaoyemukalanayaya claimed by the Crown.



Surveyor-General's Office,  
Colombo, September 10, 1917.

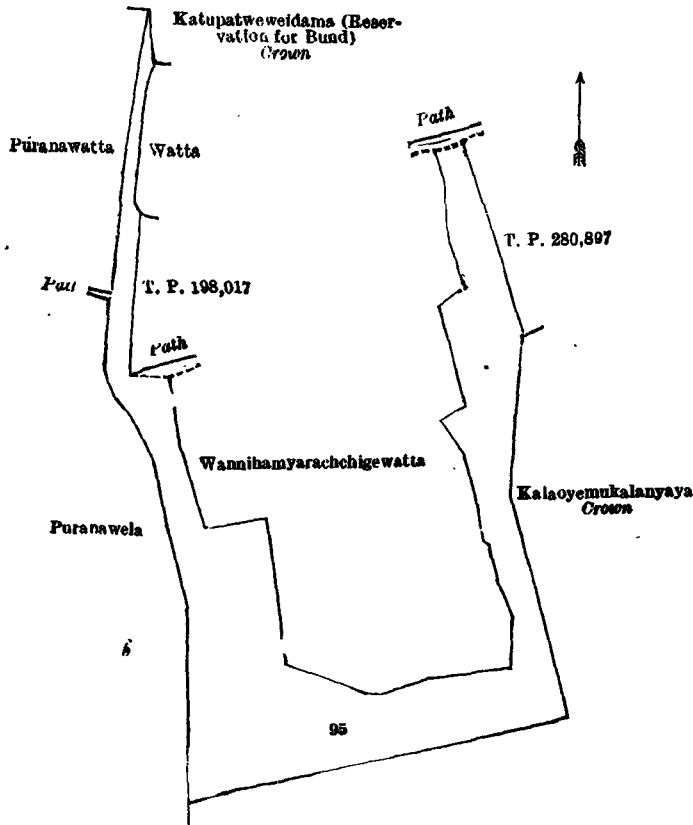
Scale of 8 Chains to an Inch.

A. H. G. DAWSON,  
for Surveyor-General.

II.—Topo preliminary plan 5.

Lot. 95	Name of Land. Tisbamba	Extent, A. R. P. 3 2 1
------------	---------------------------	---------------------------

and bounded as follows : on the north by Katupatwewaidama (reservation for bund) claimed by the Crown, watta claimed by Pinhamy Vel-Vidane, T. P. 198,017, a path, Wannihamy Arachchigewatta claimed by Gamarala Vel-Vidane and others, a path ; on the east by T. P. 280,897, Kalaoyemukalanyaya claimed by the Crown ; on the south by Kalaoyemukalanyaya claimed by the Crown ; on the west by Puranawela claimed by Koturalage Sinnate and others, a path, Puranawatta claimed by Kouralage Kirihamy and others.



Surveyor-General's Office,  
Colombo, September 10, 1917.

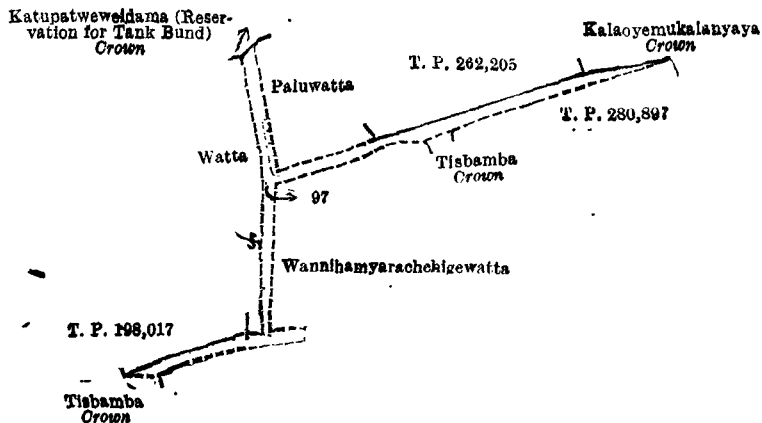
Scale of 4 Chains to an Inch.

A. H. G. DAWSON,  
for Surveyor-General.

III.—Topo Preliminary plan 5.

Lot. 97	Name of Land. Path	Extent, A. R. P. 0 1 30
------------	-----------------------	----------------------------

and bounded as follows : on the north by Katupatwewaidama (reservation for tank bund) claimed by the Crown, Paluwatta claimed by Kapuralage Kirihamy, T. P. 262,205, Kalaoyemukalanyaya claimed by the Crown ; on the east by T. P. 280,897, tisbamba claimed by the Crown, Wannihamy Arachchigewatta claimed by Gamarala Vel-Vidane and others ; on the south by Wannihamy Arachchigewatta claimed by Gamarala Vel-Vidane and others, tisbamba claimed by the Crown ; on the west by T. P. 198,017, watta claimed by Pinhamy Vel-Vidane.



Surveyor-General's Office,  
Colombo, September 10, 1917.

Scale of 4 Chains to an Inch.

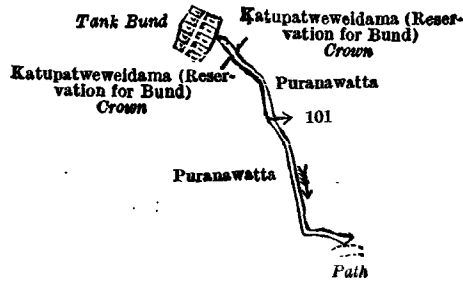
A. H. G. DAWSON,  
for Surveyor-General.

IV.—Topo preliminary plan 5.

Lot. 101	Name of Land. Ela	Extent, A. R. P. 0 0 10
-------------	----------------------	----------------------------

and bounded as follows : on the north by tank bund, Katupatwewaidama (reservation for bund) claimed by the Crown ; on the east by Puranawatta claimed by Kawralage Kirihamy and others ; on the south by path, Puranawatta claimed by Bairalage Umburula and others ; on the west by Puranawatta claimed by Bairalage Umburula and others, Katupatwewaidama (reservation for bund) claimed by the Crown, tank bund.





Surveyor-General's Office,  
Colombo, September 10, 1917.

Scale of 4 Chains to an Inch.

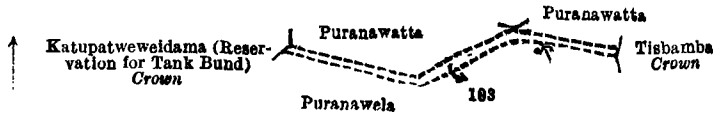
A. H. G. DAWSON,  
for Surveyor-General.

Lot. Name of Land.

V.—Topo preliminary plan 5.

Extent, A. R. P.  
0 0 18

and bounded as follows: on the north by Puranawatta claimed by Bairalage Unburala and others, Puranawatta claimed by Kawralage Kirihamy and others; on the east by tisbury claimed by the Crown; on the south by Puranawela claimed by Koturalage Sinnate and others; on the west by Katupatwewidama (reservation for tank bund) claimed by the Crown.



Surveyor-General's Office,  
Colombo, September 10, 1917.

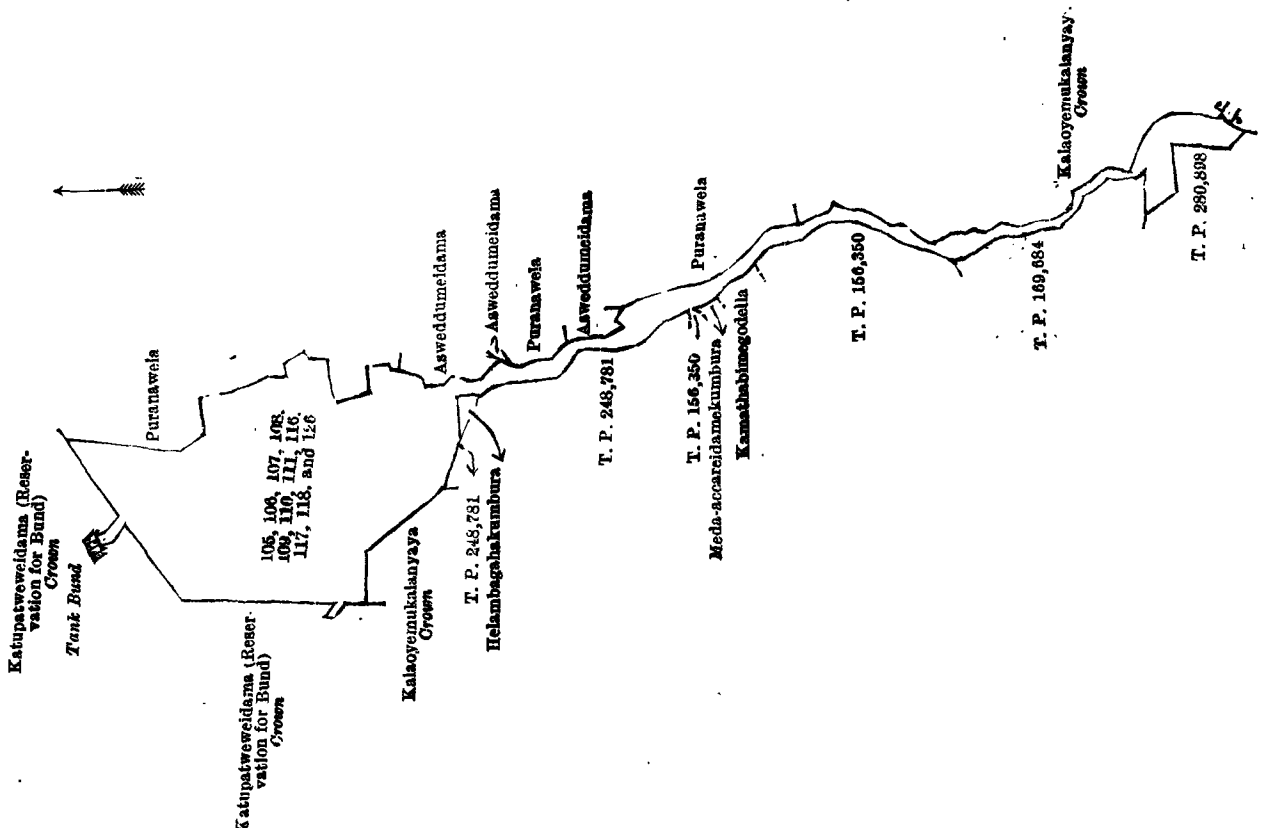
Scale of 4 Chains to an Inch.

A. H. G. DAWSON,  
for Surveyor-General.

VI.—Topo preliminary plan 5.

Lot.	Name of Land.	Extent, A. R. P.	Lot.	Name of Land.	Extent, A. R. P.
105	Welagawalanda	0 3 17	116	Wan-ela	1 0 9
106	Do. (reservation for Wan-ela)	0 1 36	117	Dam	0 0 2
107	Kapuhena (do.)	1 3 19	118	Wan-ela	1 1 8
108	Kapuhena	4 1 26	126	Katupatwewelandukele (reservation for Wan-ela)	0 2 18
109	Wan-ela	1 1 35			
110	Dam	0 0 6			
111	Kapuhena (reservation for Wan-ela)	1 1 27			13 2 3

and bounded as follows: on the north by Katupatwewidama (reservation for bund) claimed by the Crown, tank bund Katupatwewidama (reservation for bund) claimed by the Crown; on the east by Puranawela claimed by Koturalage Sinnate and others, Asweddumaidama (private), Puranawela claimed by Koturalage Sinnate and others, Asweddumaidam, (private), Puranawela claimed by Koturalage Sinnate and others, Kalaoyemukalanayaya claimed by the Crown; on the south by Kalaoyemukalanayaya claimed by the Crown, T. P. 280,898; on the west by T. Ps. 280,898, 169,684, 156,350, Kamathabimegodella (private), Meda-accareidamekumbura claimed by Punchiralage Tikirihamy, T. Ps. 156,350, 248,781, Helambagahakumbura claimed by Gamarala ex-Vel-Vidane and others, T. P. 248,781, Kalaoyemukalanayaya claimed by the Crown, Katupatwewidama (reservation for bund) claimed by the Crown.



Surveyor-General's Office,  
Colombo, November 8, 1917.


Scale of 8 Chains to an Inch.

C. R. LUNDIE,  
for Surveyor-General.

VII.—Topo preliminary plan 5.

Lot.	Name of Land.	Extent, A R P.
123	Katapatwewekele	0 0 22

and bounded as follows : on the north by a water-course ; on the east by a water-course, T. P. 156,350 ; on the south by accare claimed by Gamarala ex-Vel-Vidane ; on the west by Kalaoyemukalanyaya claimed by the Crown



Surveyor-General's Office,  
Colombo, September 10, 1917.

Scale of 4 Chains to an Inch.

A. H. G. DAWSON,  
for Surveyor-General.

VIII.—Topo preliminary plan 5.

Lot.	Name of Land.	Extent, A R P.
124	Katapatwewelanda	0 0 19

and bounded as follows : on the north, east, and south by accare claimed by Gamarala ex-Vel-Vidane ; on the west by Kalaoyemukalanyaya claimed by the Crown.



Surveyor-General's Office,  
Colombo, September 10, 1917.

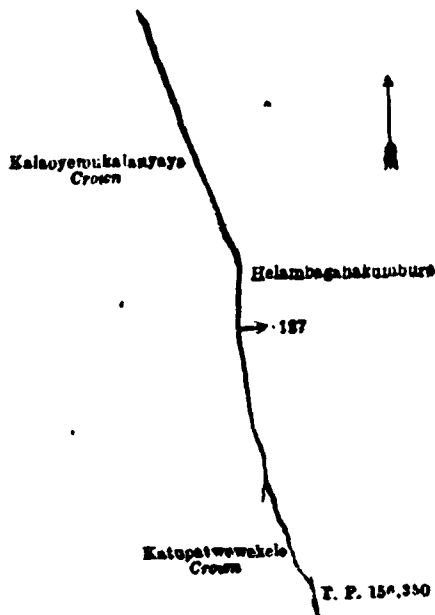
Scale of 4 Chains to an Inch.

A. H. G. DAWSON,  
for Surveyor-General.

IX.—Topo preliminary plan 5.

Lot.	Name of Land.	Extent, A R P.
127	Water-course	0 0 19

and bounded as follows ; on the north by Helambagahakumbura claimed by Gamarala ex-Vel-Vidane and another ; on the east by Helambagahakumbura claimed by Gamarala ex-Vel-Vidane and another, T. P. 156,350 ; on the south by Katapatwewekele claimed by the Crown ; on the west by Katapatwewekele claimed by the Crown, Kalaoyemukalanyaya claimed by the Crown.



Surveyor-General's Office,  
Colombo, September 10, 1917.

Scale of 4 Chains to an Inch.

A. H. G. DAWSON,  
for Surveyor-General.

March 5, 1918.

J. M. DAVIES,  
Special Officer.

## Anuradhapura S. O. No. 958.

Order under Section 2 of "The Waste Lands Ordinances of 1897, 1899, 1900, and 1903,"  
declaring Lands to be Crown Property.

In the matter of the lands commonly called or known as Ratmalewalamukalana, Wiragaslanda, &c., situate in the village of Dunumadalewa, in the Wilachchiya tulana of the Wilachchiya korale of the Nuwaragam palata, in the North-Central Province, and of "The Waste Lands Ordinances of 1897, 1899, 1900, and 1903."

THE notice required by section 1 of "The Waste Lands Ordinances of 1897, 1899, 1900, and 1903," having been duly published in manner prescribed by that section in respect of the above-named lands (*vide* Notice No. 6,683), and no claim having been made to the said lands or to any interest therein within the period of three months from the date specified in the said notice, I, John Murray Davies, Special Officer appointed under section 28 of the said Ordinances, under and by virtue of the powers vested in me in that behalf by section 2 of the said Ordinances, do hereby on this 4th day of March, 1918, order and declare that the lands, as more fully described herein below, situate in the village of Dunumadalewa, in the Wilachchiya tulana of the Wilachchiya korale of the Nuwaragam palata, in the North-Central Province, and shown as lots 1, 2, 3, 4, 4A, 4B, 5, 6, 6A, 6B, 6C, 6D, 6E, 6F, 6G, 6H, 6I, 6J, 7, 8, 8A, 8B, 8C, 8D, 8E, 8F, 8G, 8H, 8I, 9, 10, 11, 12, 13, 14, 15, 16, 18, 21, 25, 28, 29, 30, 31, 33, 34, 35, 36, 37, 38, 39, 40, 41, 42, 43, 44, 45, 45A, 46, 47, 48, 49, 50, 51, and 52 in preliminary plan 734 and in the annexed diagram, and containing in extent 2,093 acres 1 rood and 15 perches, are the property of the Crown.

## Description of the Lands referred to.

The following lots situated in the village of Dunumadalewa, in the Wilachchiya tulana of the Wilachchiya korale of the Nuwaragam palata, in the North-Central Province, as described in the annexed diagrams:—

## Preliminary plan 734.

Lot.	Name of Land.	Extent, A. R. P.	Lot.	Name of Land.	Extent, A. R. P.
1	Ratmalewalamukalana	.. 37 2 7	15	Wewakandeidama (reservation for bund)	.. 2 3 33
2	Wiragaslanda	.. 80 0 11	16	Tisbamba	.. 0 3 36
3	Adipara (footpath)..	.. 0 0 20	18	Horow-ela (channel)	.. 0 0 7
4	Boradamanalanda..	.. 154 1 6	21	Do. ( do. )	.. 0 0 8
4A	Welkatuwa	.. 2 0 7	25	Do. ( do. )	.. 0 0 10
4B	Do.	.. 0 1 26	28	Adipara (footpath)..	.. 0 1 26
5	Pita-ela (stream)	.. 0 0 15	29	Do. ( do. )..	.. 0 0 12
6	Welahena	.. 2 1 13	30	Dematagaslanda	.. 3 1 14
6A	Bogahalanda	.. 0 1 16	31	Elapathahena	.. 1 3 19
6B	Do.	.. 0 1 10	33	Horow-ela (channel)	.. 0 0 7
6C	Do.	.. 0 1 2	34	Karandagahahena..	.. 6 1 39
6D	Do.	.. 0 0 34	35	Wewakandeidama (reservation for bund)	.. 1 3 24
6E	Do.	.. 0 0 34	36	Galahittiyawewa (tank and bund)	.. 26 1 22
6F	Do.	.. 0 0 33	37	Adipara (footpath)	.. 0 0 36
6G	Do.	.. 0 1 29	38	Buruthagasmukalana	.. 13 3 11
6H	Do.	.. 0 2 24	39	Galahittiyahena	.. 98 0 13
6I	Do.	.. 0 1 0	40	Adipara (footpath)..	.. 0 0 30
6J	Do.	.. 0 0 14	41	Mahahena	.. 843 3 7
7	Adipara (footpath)..	.. 0 0 25	42	Mudun-ela (stream)	.. 1 0 26
8	Puvarasankulamalanda	.. 323 1 15	43	Mahaparalanda	.. 190 3 39
8A	Bogahalanda	.. 0 1 2	44	Adipara (footpath)..	.. 2 1 21
8B	Do.	.. 0 2 28	45	Talahena	.. 244 2 14
8C	Do.	.. 0 2 35	45A	Helambawaleyaya..	.. 110 2 23
8D	Do.	.. 0 3 1	46	Kurundugahahena	.. 28 1 30
8E	Do.	.. 0 3 12	47	Kadatakandahena	.. 148 2 31
8F	Do.	.. 0 3 22	48	Wiragasmukalana	.. 15 1 25
8G	Do.	.. 0 3 12	49	Galahanguwewe-ela (stream)	.. 0 1 12
8H	Do.	.. 1 2 13	50	Minipittaniya (cemetery reservation)	.. 0 1 38
8I	Do.	.. 2 1 24	51	Minipittaniyepara (approach reservation to cemetery)	.. 0 0 7
9	Heen-ela (stream)	.. 1 3 26	52	Kudahena	.. 0 1 13
10	Elagatalanda	.. 158 0 39			
11	Part of Talawe-oya (stream)	.. 6 3 22			
12	Adipara (footpath)..	.. 0 0 12			
13	Do.	.. 0 2 28			
14	Dunumadalwewa (tank and bund)..	.. 69 0 5			2,093 1 15

and bounded as follows: on the north by the village limits of Helembewewa, Nambadadigiliya, boundary of topo preliminary plan 7 (part of Talawe-oya); on the east by the boundary of topo preliminary plan 7 (part of Talawe-oya); on the south by the village limits of Olupanduruwewa, Etawewa, and Sivalapitiya; on the west by the village limit of Sivalapitiya, boundary of topo preliminary plan 7.

NOTE.—The following lots lying within the above-mentioned boundaries are excluded from this order, and their aggregate acreage of 33 acres and 9 perches is not included in the acreage of 2,093 acres 1 rood and 15 perches given above:—

## Preliminary plan 734.

Lot.	Name of Land.	Extent, A. R. P.	Lot.	Name of Land.	Extent, A. R. P.
17	Dewale	.. 0 0 3	A 24	Accarawela	.. 0 3 31
32	Puranawela	.. 6 1 18	A 26	Pinwela	.. 0 3 17
A 19	Gangoda	.. 2 2 39	A 27	Pansalawatta	.. 1 2 25
A 20	Kehelwatta	.. 0 0 34			
A 22	Puranawela	.. 11 2 21			33 0 9
A 23	Accarawela (T. P. 217,704)	.. 8 2 21			



## Anuradhapura S. O. No. 959.

Order under Section 2 of "The Waste Lands Ordinances of 1897, 1899, 1900, and 1903,"  
declaring Lands to be Crown Property.

In the matter of the lands commonly called or known as Welkatuwekelekumburairahalamukalana, Nugagahamulakana, &c., situate in the villages of Kuda Ehetuwagama, Maha Ehetuwewa, Moragollegama, Pahiwalayagama, Helambagaswewa, Siyambalagaswewa, Hunupolayagama, Moragahawela, Niyangama, and Katukeliyawa, in the Galkadawala tulana of the Nuwaragam korale of the Nuwaragam palata, in the North-Central Province, and of "The Waste Lands Ordinances of 1897, 1899, 1900, and 1903."

THE notice required by section 1 of "The Waste Lands Ordinances of 1897, 1899, 1900, and 1903," having been duly published in manner prescribed by that section in respect of the above-named lands (*vide* Notice No. 6,670), and no claim having been made to the said lands or to any interest therein within the period of three months from the date specified in the said notice, I, John Murray Davies, Special Officer appointed under section 28 of the said Ordinances, under and by virtue of the powers vested in me in that behalf by section 2 of the said Ordinances, do hereby on this 1st day of March, 1918, order and declare that the said land, as more fully described herein below, situate in the villages of Kuda Ehetuwagama, Maha Ehetuwewa, Moragollegama, Pahiwalayagama, Helambagaswewa, Siyambalagaswewa, Hunupolayagama, Moragahawela, Niyangama, and Katukeliyawa, in the Galkadawala tulana of the Nuwaragam korale of the Nuwaragam palata, in the North-Central Province, and shown as lot 1 in topo preliminary plan 8 and in the annexed diagram, and containing in extent 23,122 acres 2 roods and 28 perches, is the property of the Crown.

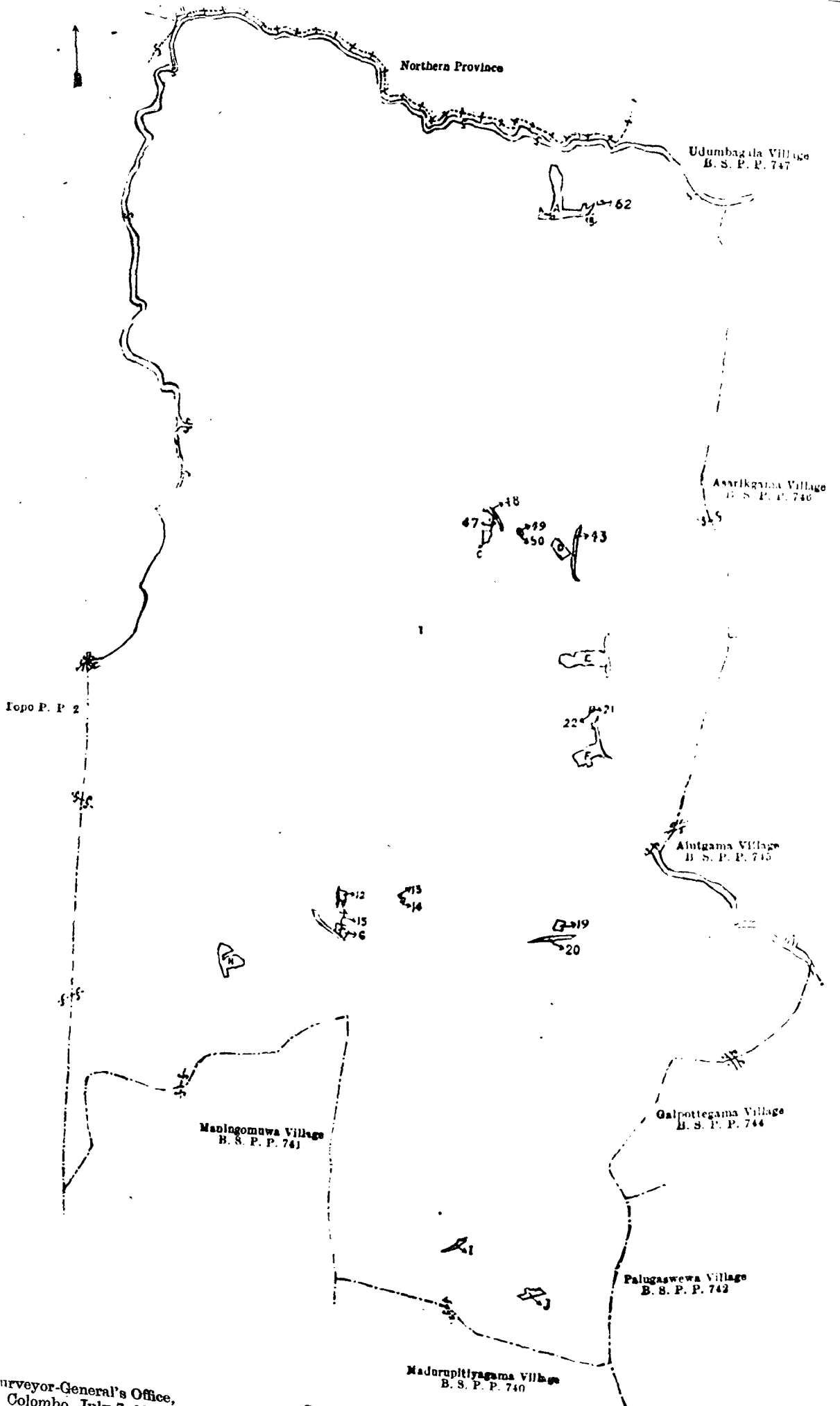
## Description of the Lands referred to.

The lands commonly called or known as Welkatuwekelekumburairahalamukalana, Nugagahamulakana, Wankonamukalana, Godakaralegahamukalana, Boradamanegollemukalana, Welkotuwekele, Wanemukalana, Welwetiye mukalana, Komboiyadamanemukalana, Katuwekadu, Pahiwalayagamakele, Helambagaswewakele, Waiyalpaniyekadu, Puliyadiwettakadu, Hunupolayagamakele, Katuwekele, Weehena, Waankele, Morakele, Maiyutupitikadu, tanks, streams, and roads, situated in the villages of Kuda Ehetuwagama, Maha Ehetuwewa, Moragollegama, Pahiwalayagama, Helambagaswewa, Siyambalagaswewa, Hunupolayagama, Moragahawela, Niyangama, and Katukeliyawa, in the Galkadawala tulana of the Nuwaragam korale of the Nuwaragam palata, in the North-Central Province, containing in extent 23,122 acres 2 roods and 28 perches, and shown as lot 1 in topo preliminary plan 8 and in the annexed diagram; and bounded as follows: on the north by the boundary of the Northern Province, the village limit of Udumbagala; on the east by the village limit of Asarikama, the village limit of Alutgama, the village limit of Galpottagama, the village limit of Palugaswewa; on the south by the village limit of Madurupitiyagama, the village limit of Maningomuwa; on the west by topo preliminary plan 2.

NOTE.—The following lots lying within the above boundaries are excluded from this order, and their aggregate acreage of 109 acres 3 roods and 12 perches is not included in the acreage of 23,122 acres 2 roods and 28 perches given above:—

## Topo preliminary plan 8.

Lot.	Name of Land.	Extent.	A.	R.	P.	Lot.	Name of Land.	Extent.	A.	R.	P.
<i>Kuda Ehetuwagama.</i>						E 36	Horow-wela (water-course)	..	0	0	27
H 2	Tisbamba	..	1	0	39	E 37	Siyambalagahamulawatta	..	2	2	22
H 3	Polgahawatta	..	0	1	21	E 38	Kamata	..	0	0	22
H 4	Pulugahakamata	..	0	0	9	E 39	Helambagaswela	..	6	1	25
H 5	Kohombagahakumbura	..	0	1	35	<i>Siyambalagaswewa.</i>					
H 5½	Do.	..	0	0	35	D 40	Siyambalagaswewekumbura	..	6	3	5
H 6	Do. (T. P. 315,077)	..	2	3	30	D 41	Kamata	..	0	0	11
H 7	Do.	..	0	0	25	D 42	Horow-ela (water-course)	..	0	0	19
H 8	Do.	..	0	0	7	43	Wekandebima (reservation for tank bund)	..	3	0	14
H 9	Do.	..	0	0	17	<i>Hunupolayagama.</i>					
H 10	Ela (water-course)	..	0	0	9	C 44	Weeragahamulawatta	..	0	0	10
H 11	Wekandebima (reservation for tank bund)	..	1	2	15	C 45	Hunupolayagamawela	..	2	2	14
<i>Maha Ehetuwewa.</i>						C 46	Do.	..	0	2	11
12	Akkareidama (T. P. 216,348)	..	2	2	27	47	Horow-ela (water-course)	..	0	0	16
13	Para (cemetery road)	..	0	0	3	48	Wekandebima (reservation for tank bund)	..	1	1	24
14	Maha Ehetuwewaminipitiya	..	0	2	0	49	Para (road to cemetery)	..	0	0	2
15	Kadolabindichcha-ela (water-course)	..	0	1	5	50	Minipitiya	..	0	2	7
G 16	Tisbamba	..	3	2	17	<i>Moragahawela.</i>					
G 17	Gangoda	..	0	1	10	A 51	Puranawela	..	10	3	37
G 18	Wekandebima (reservation for tank bund)	..	2	2	2	A 52	Horow-ela (water-course)	..	0	0	16
<i>Moragollegama.</i>						A 53	Akkarewela (T. P. 230,957)	..	4	1	12
19	Akkareidama (T. P. 220,557)	..	3	2	13	A 54	Wan-ela (water-course)	..	0	0	17
20	Wekandebima (reservation for tank bund)	..	2	0	9	A 55	Horow-ela (water-course)	..	0	0	1
<i>Pahiwalayagama.</i>						A 56	Akkarewelowedibima	..	0	0	20
21	Minipittaniya	..	0	1	21	A 57	Kadawala-ela (water-course)	..	0	0	15
22	Para (road to cemetery)	..	0	0	4	A 58	Wekandebima (reservation for tank bund)	..	3	3	24
F 23	Tisbamba	..	0	3	32	A 59	Akkareidama (T. P. 275,365)	..	1	0	19
F 24	Gangoda	..	0	0	34	B 60	Siyambalagahawatta	..	0	2	35
F 25	Wekandebima (reservation for tank bund)	..	2	3	13	B 61	Tisbamba	..	2	3	28
F 26	Horow-ela (water-course)	..	0	0	9	62	Maiyutupita	..	0	2	0
F 27	Kamata	..	0	0	17	<i>Niyangama.</i>					
F 28	Horow-ela (water-course)	..	0	0	8	J 63	Akkareidama	..	0	2	8
F 29	Puranawela	..	9	1	31	J 64	Do. (T. P. 121,037)	..	1	2	4
F 30	Akkarewela (T. P. 314,592)	..	1	1	11	J 65	Wekandebima (reservation for Niyangama tank bund)	..	1	0	17
<i>Helambagaswewa.</i>						J 66	Wekandebima (reservation for tank bund)	..	0	1	30
E 31	Paranawela	..	0	0	6	<i>Katukeliyawa.</i>					
E 32	Akkarehena and Puranewelyaya (T. P. 145,242)	..	11	2	22	I 67	Katukeliyawewatta	..	0	3	9
E 33	Road	..	0	0	20	I 68	Wekandebima (reservation for tank bund)	..	2	0	2
E 34	Akkareidama (T. P. 315,440)	..	1	1	25	109 3 12					
E 35	Wekandebima (reservation for tank bund)	..	2	1	28	C 8					



Surveyor-General's Office,  
Colombo, July 7, 1917.

Scale of 1 Mile to an Inch.  
March 1, 1918.  
J. M. DAVIES,  
Special Officer.

A. H. G. DAWSON,  
for Surveyor-General.

## Anuradhapura S. O. No. 960.

Order under Section 2 of "The Waste Lands Ordinances of 1897, 1899, 1900, and 1903,"  
declaring Lands to be Crown Property.

In the matter of the lands commonly called or known as Wewagodaland, Etirigollawalamukalana, Adipara, Palugama &c., situate in the village of Sivalapitiya, in the Wilachchiya tulana of the Wilachchiya korale of the Nuwaragam palata, in the North-Central Province, and of "The Waste Lands Ordinances of 1897, 1899, 1900, and 1903."

THE notice required by section 1 of "The Waste Lands Ordinances of 1897, 1899, 1900, and 1903," having been duly published in manner prescribed by that section in respect of the above-named land (*vide* Notice No. 6,705), and no claim having been made to the said lands or to any interest therein within the period of three months from the date specified in the said notice, I, John Murray Davies, Special Officer appointed under section 28 of the said Ordinances, under and by virtue of the powers vested in me in that behalf by section 2 of the said Ordinances, do hereby on this 5th day of March, 1918, order and declare that the said land, as more fully described herein below, situate in the village of Sivalapitiya, in the Wilachchiya tulana of the Wilachchiya korale of the Nuwaragam palata, in the North-Central Province, and shown as lots 1, 2, 3, 4, 5, 6, 8, 9, 10, 11, 12, 13, 14, 15, 17, 18, 19, 20, 22, 23, 24, 25, 26, 27, 28, 29, 30, 31, 33, 34, 35, 36, 37, 38, 39, in preliminary plan 733 and in the annexed certified tracing therefrom, and containing in extent 1,466 acres 1 rood and 12 perches, are the property of the Crown.

## Description of the Lands referred to.

The following lots situated in the village of Sivalapitiya, in the Wilachchiya tulana of the Wilachchiya korale of the Nuwaragam palata, in the North-Central Province, as described in the annexed diagram:—

## Preliminary plan 733.

Lot.	Name of Land.	Extent, A. R. P.	Lot.	Name of Land.	Extent, A. R. P.
1	Wewagodaland	288 3 35	22	Wekandaidama (reservation for bund)	7 2 4
2	Etirigollawalamukalana	74 3 10	23	Sivalapitiya	89 3 7
3	Adipara	0 1 4	24	Kohombagahawalawembuwa	321 1 30
4	Palugama-ela	0 1 27	25	Ranorawembuwa-ela	0 1 26
5	Palugamawewa	15 0 34	26	Hevan-ela	0 3 30
6	Wekandaidama (reservation for bund)	2 3 33	27	Adipara	0 1 13
8	Wewagodaland	14 3 13	28	Kohombagahawelawembuwelanda	14 1 6
9	Ihalawewe-ela	0 1 3	29	Diulgahagodawalalanda	166 0 38
10	Ihalawewa	24 0 15	30	Adipara	0 0 24
11	Ihalawewewelkatuwa (reservation for bund)	2 1 19	31	Siyambalagahalanda	83 1 31
12	Adipara	0 0 4	33	Galkarulanda	74 0 27
13	Kadawala-ela	0 0 13	34	Kadurupitiya-ela	1 0 13
14	Wewagodaland	15 2 37	35	Galkarulanda	112 2 25
15	Kadawala-ela	0 0 9	36	Adipara	0 0 18
17	Adipara	0 1 18	37	Minipittaniya	0 2 20
18	Imbulgahalanda	67 2 33	38	Diulgahawalamukalana	32 1 9
19	Adipara	0 1 17	39	Diulgahawalalanda	50 0 2
20	Tisbamba	2 1 5			1,466 1 12

and bounded as follows: on the north by topo preliminary plan 7, village limit of Dunumadalewa; on the east by village limits of Dunumadalewa and Etawewa; on the south by the village limit of Ittikulama; on the west by the village limit of Ittikulama, topo preliminary plan 7.

NOTE.—The following lots lying within the above boundaries are excluded from this order, and their aggregate acreage of 28 acres and 38 perches is not included in the acreage of 1,466 acres 1 rood and 12 perches given above:—

## Preliminary plan 733.

Lot.	Name of Land.	Extent, A. R. P.	Lot.	Name of Land.	Extent, A. R. P.
7	Pinkumbura	1 3 39	32	Puranawela	23 0 16
16	Ihalawewe-accara (T. P. 234,558)	2 1 0			
21	Gangoda	0 3 23			28 0 38

[For Diagram see page 678.]

## Uva S. O. No. 2,308.

Order under Section 2 of "The Waste Lands Ordinances of 1897, 1899, 1900, and 1903,"  
declaring Lands to be Crown Property.

In the matter of the lands commonly called or known as Kehiwetalandehena, Kiramaketiya, &c., situate in the village of Wekumbura, in the Kandukara korale of the Buttala division, in the Province of Uva, and of "The Waste Lands Ordinances of 1897, 1899, 1900, and 1903."

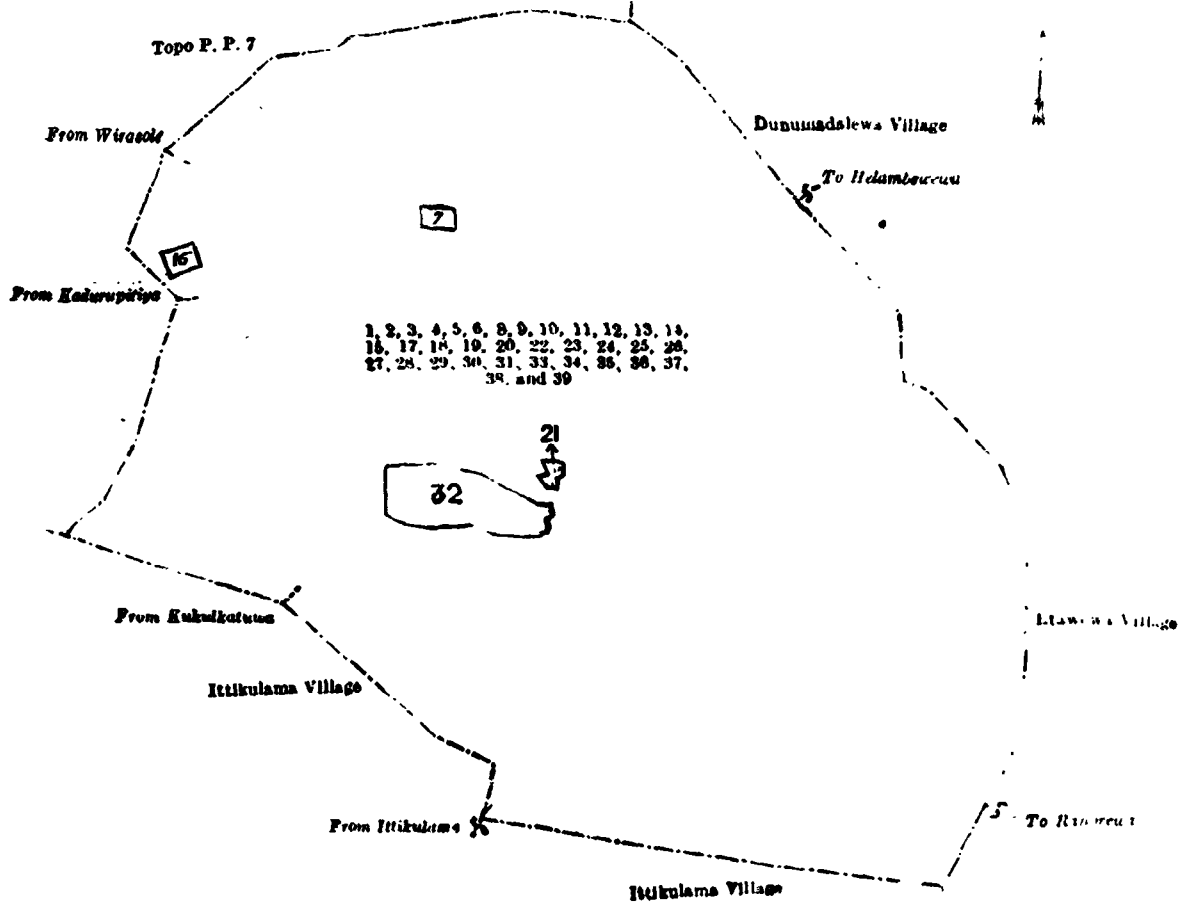
THE notice required by section 1 of "The Waste Lands Ordinances of 1897, 1899, 1900, and 1903," having been duly published in manner prescribed by that section in respect of the above-named lands (*vide* Notice No. 6,409), and no claim having been made to the said lands or to any interest therein within the period of three months from the date specified in the said notice, I, John Murray Davies, Special Officer appointed under section 28 of the said Ordinances, under and by virtue of the powers vested in me in that behalf by section 2 of the said Ordinances, do hereby on this 1st day of February, 1918, order and declare that the said lands, as more fully described herein below, situate in the village of Wekumbura, in the Kandukara korale of the Buttala division, in the Province of Uva, and shown as lots 3E, 30F, 30G, 30H, 31B, 31C, and 34F in preliminary plan 213 and in the annexed diagrams, and containing in extent 7 acres 1 rood and 14 perches, are the property of the Crown.

## Description of the Lands referred to.

The following lots situated in the village of Wekumbura, in the Kandukara korale of the Buttala division, in the Province of Uva, as described in the annexed diagrams:—

## I.—Preliminary plan 213.

Lot.	Name of Land.	Extent, A. R. P.
3E	Kehiwetalandehena	0 3 38



Surveyor-General's Office,  
Colombo, September 19, 1917.


Scale of 32 Chains to an Inch.

W. C. S. INNES,  
Surveyor-General.

March 5, 1918

J. M. DAVIES,  
Special Officer.

and bounded as follows : on the north and east by Agalchenyaya declared to be the property of the Crown under the Waste Lands Ordinances ; on the south by Kehiwetilandehena (reservation for Galakumbure-ara and minor road) declared to be the property of the Crown under the Waste Lands Ordinances ; on the west by Kehiwetilandehena sold by the Crown (T. P. 297,524).



Surveyor-General's Office,  
Colombo, October 25, 1916.

Scale of 8 Chains to an Inch.

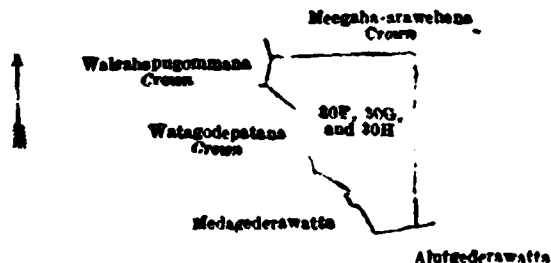
G. K. THORNHILL,  
for Surveyor-General.

Lot.	Name of Land.
30F	Kiramaketiya
30G	Do.
30H	Do.

II.—Preliminary plan 213.

Extent.	A.	R.	P.
	1	0	7
	0	3	38
	1	0	0
	3	0	3

and bounded as follows : on the north and east by Meegaha-arawehena declared to be the property of the Crown under the Waste Lands Ordinances ; on the south by Alutgederawatta claimed by Alutgedera Siyatu ; on the west by Medagederawatta claimed by Medagedera Kiriwante and others, Watagodepatana declared to be the property of the Crown under the Waste Lands Ordinances, Walgahapugommana declared to be the property of the Crown under the Waste Lands Ordinances.



Surveyor-General's Office,  
Colombo, October 25, 1916.

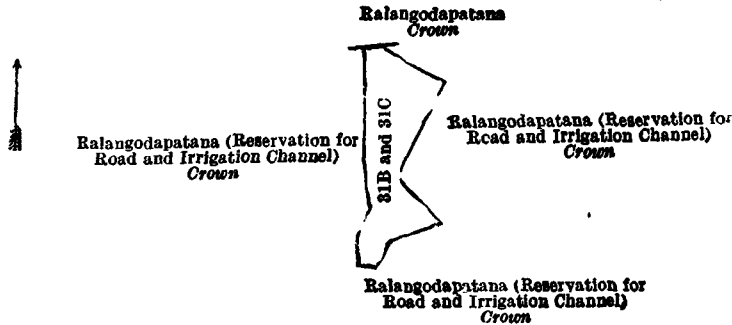
Scale of 8 Chains to an Inch.

G. K. THORNHILL,  
for Surveyor-General.



Lot.	Name of Land.	III.—Preliminary plan 213.	Extent, A. R. P.
31B ..	Ralangodapatana ..	..	0 3 33
31C ..	Do. ..	..	0 3 36
			1 3 29

and bounded as follows : on the north by Ralangodapatana declared to be the property of the Crown under the Waste Lands Ordinances ; on the east, south, and west by Ralangodapatana (reservation for road and irrigation channel) declared to be the property of the Crown under the Waste Lands Ordinances.



Surveyor-General's Office,  
Colombo, October 25, 1916.

Scale of 8 Chains to an Inch.


G. K. THORNHILL,  
for Surveyor-General.

Lot.	Name of Land.
34F ..	Dampitiyehena ..

IV.—Preliminary plan 213.

Extent, A. R. P.  
1 1 26

and bounded as follows : on the north and east by Dampitiyehenyaya declared to be the property of the Crown under the Waste Lands Ordinances ; on the south and west by Dampitiyehena (reservation for Arawekandura) declared to be the property of the Crown under the Waste Lands Ordinances.



Surveyor-General's Office,  
Colombo, October 25, 1916.

Scale of 8 Chains to an Inch.

G. K. THORNHILL,  
for Surveyor-General.

J. M. DAVIES,  
Special Officer.

February 1, 1918.

**Uva S. O. No. 2,809.**

**Order under Section 4, Sub-section (1), of "The Waste Lands Ordinances of 1897, 1899, 1900, and 1903."**

In the matter of the land commonly called or known as Kalagahahena, situate in the village of Alupota, in the Kandukara korale of the Buttala division, in the Province of Uva, and of "The Waste Lands Ordinances of 1897, 1899, 1900, and 1903."

WHEREAS in pursuance of section 1 of the said Ordinances it was duly declared and notified on the 29th day of June, 1917, that if no claim to the land commonly called or known as Kalagahahena, situate in the village of Alupota, in the Kandukara korale of the Buttala division, in the Province of Uva, containing in extent 2 acres 1 rood and 15 perches, and shown as lot 1W in preliminary plan 210 and in the annexed diagram, was made to John Murray Davies, Special Officer appointed under section 28 of the said Ordinances, within the period of three months from the date specified in the said notice, such land would be declared the property of the Crown, and dealt with on account of the Crown (*vide* Notice No. 6,419) :

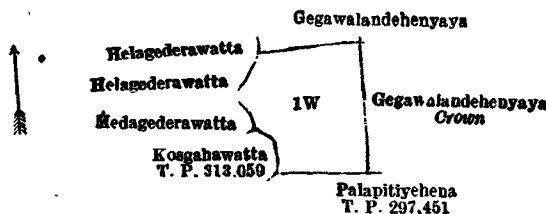
And whereas Medagedara Hantana Mudiyansele Sudu Menika made claim thereto, and Howard Orme Fox, Special Officer appointed under section 28 of the said Ordinances, made due inquiry into such claim, and whereas the said claimant and Howard Orme Fox, the aforesaid Special Officer, came to an agreement in writing, dated the 20th day of October, 1917, concerning the said land, under section 4, sub-section (1), of the said Ordinances, whereby it was agreed that the said claimant should be declared the purchaser of the said land, upon payment, on or before the 20th day of December, 1917, to the Government Agent at Badulla, or to the Settlement Officer, of a sum of Rupees Seventeen and cents Sixty only (Rs. 17 60), as the purchase amount of the said land, and whereas the said amount has been duly paid by the said claimant, she is hereby, in pursuance of the agreement afore-mentioned, declared to be the purchaser of the said land, as more fully described herein below.

*Description of the Land referred to.*

The following lot situated in the village of Alupota, in the Kandukara korale of the Buttala division, in the Province of Uva, as described in the annexed diagram :—

Lot.	Name of Land.	Preliminary plan 210.	Extent, A. R. P.
1W ..	Kalagahahena ..	..	2 1 15

and bounded as follows : on the north by Gegawalandehenyaya sold to Alutgedera Hantana Mudiyansele Appuhamy under the Waste Lands Ordinances ; on the east by Gegawalandehenyaya declared to be the property of the Crown under the Waste Lands Ordinances ; on the south by Palapitiyehena sold by the Crown (T. P. 297,451) ; on the west by Kosgahawatta sold by the Crown (T. P. 313,059), Medagederawatta claimed by Medagedera Hudu Naide, Helagederawatta claimed by Alutwalauwe Bandara Menika, Helagederawatta claimed by Helagedera Appuhamy and others.



Surveyor-General's Office,  
Colombo, November 20, 1916.

Scale of 8 Chains to an Inch.

G. K. THORNHILL,  
for Surveyor-General.

J. M. DAVIES,  
Special Officer.

February 19, 1918.

## LAND SALES IN THE NORTH-CENTRAL PROVINCE.

WITH reference to land sale notice No. 2,028, N.-C. P., published in the *Ceylon Government Gazette* No. 6,032 of March 28, 1918, it is hereby notified for general information that the correct extent of lot 1 in preliminary plan 5,168 is 0A. 0B. 38P., and not 0A. 0B. 36P. as given therein.

April 5, 1918.

H. R. FREEMAN,  
Government Agent.

No. 2,081, N.C. P.—The Government Agent, North-Central Province, will on Wednesday, May 29, 1918, at 1 P.M., at his office in Anuradhapura Kachcheri, put up to auction, for sale or settlement, or will otherwise dispose of, the under-mentioned portions of Crown land, in accordance with the regulations of Government regarding land sales. Twenty-two allotments of land situated in the Nuwaragam, Hurulu, and Kalagam palatas of the Nuwarakalawiya district of the North-Central Province.

Lot.	Name of Land.	Name of Applicant.	Description.	Extent	Upset price per acre, Rs.
1206	Dambagahalanda	K. Punchirala Mohottala	Jungle fit for paddy cultivation	0 0 26	16
1901	Kongahakotuwa	K. Kapurula, Vel-Vidane	High jungle	1 1 35	35a
1	Holambagahakumbura	J. K. N. M. P. Banda and another	Paddy field	2 1 37	30b
2	Dambagahakumbura		Paddy field (encroachment by Sellate)	0 2 26	20c
9	Diggalahena	A. Omaru Kandu of Kalawewa	Jungle fit for paddy cultivation	2 1 9	15*d
1	Mailagahulanda	P. G. Kapurula Gamarala of Lunuatuwana	Jungle	1 0 19	21e
2	—	—	do.	1 3 19	22e
1	Kumbukzahaidama	R. Rana and another of Kolawa	Jungle	1 0 5	16f
1	Welidama	K. Pihamy and 3 others of Kiriyaasawewa	Jungle fit for paddy cultivation	1 3 5	17f
2	Dambagahaidama	P. Banda of Galapitigala	do.	1 3 15	15f
1g	Kohombagahaidama	K. Kadirvel of Nachchiyaduwa	Low jungle	2 3 14	20
9a3b	Ulukkulamakole	K. Banda of Ulukkulama	Jungle	0 3 22	17 50
1r	Talokolawewakele	S. Mudalhamy, Vel-Vidane of Talokolawewa	do.	0 1 27	17
1s	Do.	do.	do.	0 3 24	17
9d2	Godaluyaya or Huri-gaswewakele	M. Hetuhamy, ex-Arachchi	Old chena	1 0 37	15
6c	Kadawatta	M. E. Sabapathipillai	Garden	0 0 18	100
7g	Sangilikanadarawakele	H. Don Adrian de Silva Appuhamy of Sangilikanadarawa	Jungle fit for garden	1 1 2	33
7h	Do.	do.	do.	0 1 12	33
7e2	Do.	do.	do.	1 3 25	33
2d	Welewakele	K. V. Punchirala of Welewa	Chena	1 0 3	16
4j	Ratmalwalalandiyaya alias Tamaraham-millewako	M. Malhamy Vedarala	Jungle fit for paddy	1 0 10	17
4k	Pahalsalpata	—	Paddy field (encroachment by Muthamy Vedarala)	0 0 18	20

a This lot was advertised before (*vide Ceylon Government Gazette* Nos. 6,659 of September 11, 1914, and 6,728 of July 23, 1915).

b This lot was advertised before (*vide Ceylon Government Gazette* Nos. 6,777 of February 11, 1916, 6,857 of March 2, 1917, and 6,889 of July 27, 1917).

c This lot was advertised before (*vide Ceylon Government Gazette* No. 6,775 of February 4, 1916).

d This lot was advertised before (*vide Ceylon Government Gazette* No. 6,881 of June 15, 1917).

e These lots were advertised before (*vide Ceylon Government Gazette* No. 6,898 of September 14, 1917).

f These lots were advertised before (*vide Ceylon Government Gazette* No. 6,909 of November 16, 1917).

\* This lot will be sold subject to the conditions that the owner or owners will pay such rates as may be fixed by Government in the future, and that there is no guarantee that the rates fixed will not exceed those now in force for other lands under the Kalawewa Yoda-ola scheme. For the present the lot is subject to a rate of Rs. 2 per acre per annum.

Further particulars regarding these lands can be obtained from the Government Agent, North-Central Province, and their plans from the Surveyor-General.

Colonial Secretary's Office,  
Colombo, April 16, 1918.

A. S. PAGDEN,  
Acting Colonial Secretary.

## LAND SALES IN THE PROVINCE OF UVA.

No. 1,256, P. of U.—On Thursday, May 30, 1918, at 12 noon, the Government Agent for the Province of Uva, will put up to auction, at his office in Badulla, the under-mentioned portions of Crown land, on the terms authorized by Government. Twenty allotments of land situated in the Udukinda, Wiyaluwa, Buttala, and Yatikinda divisions of the Badulla District of the Province of Uva.

Final village plan 28. Village—Moretota in Dehiwinipalata korale of Udukinda division.

Claimant—Crown land, encroached upon by Ratnayake Mudiyanseleage Hudukuma of Moretota.

Lot.	Name of Land.	Name of Applicant.	Description.	Extent.		Upset price per acre, Rs
				A.	R. P.	
13g	Galtennakumbura <i>alias</i> Tirawanagaladena, &c.	—	.. Paddy field ..	0	0 28	100*
Preliminary plan 1,906. Village—Yalkumbura in Wiyaluwa korale of Wiyaluwa division. Claimant—Crown.						
1	Elwitemhena	.. Metiwelegedera Garuwa	.. Chena ..	1	0 20	20†
Preliminary plan 1,917. Village—Gawaranmanagama in Udapalata korale of Udukinda division. Claimant—Crown.						
3	Nillelekumbura	.. Mr. D. N. Jayawardena of Padinawela	.. Abandoned paddy field ..	0	2 33	50†
Final village plan 241. Village—Gangodapanguwa in Kandukara korale of Buttala division. Claimant—Crown.						
1e	Pinwattihena	.. —	.. Road reservation (not for sale)	0	0 15	—‡
Preliminary plan 1,931. Village—Kahattewela in Mahapalata korale of Udukinda division. Claimant—Crown.						
4	Kirimadupola	.. R. M. Sudu Banda, Registrar of Kahattewela	.. Patana ..	0	2 4	50†
Preliminary plan 1,911. Village—Ketakelegama in Soranatotota korale of Wiyaluwa division. Claimant—Crown.						
1	Wewabeddatapana	.. —	.. Patana with kahata trees scattered	1	0 20	25†
Preliminary plan 1,902. Village—Okkampitiya in Buttala korale of Buttala division. Claimant—Crown.						
7	Panlandeyaya	.. —	.. Low jungle	0	0 25	20
12	Waneyaya	.. —	.. Chena contains 5 satin trees	0	0 32	20
17	Illukkumburewattewane- yaya	.. Illukkumburegedera Ganeti of Okkampitiya	.. Jungle ..	0	3 31	20
Preliminary plan 1,944. Village—Medawela east in Passara korale of Yatikinda division.						
Claimant—Crown, encroachment by El-Teb estate, owner of T. P. 55,543.						
2	Wattekele	.. Mr. C. H. Philips, El-Teb, Pas- sara	.. Contains rubber 10 years old and patana	1	0 7	500
Claimant—Crown.						
3	Ilukgodapatana	.. —	.. Patana and forest reserva- tion for kandura (not for sale)	1	0 26	—‡
4	Bogahapatana	.. —	.. do.	1	1 15	—‡
5	Do.	.. —	.. do.	1	3 19	—‡
Claimant—Crown, encroachment by El-Teb estate.						
9	Deiyannewatta	.. Mr. C. H. Philips	.. Contains estate road, rubber 10 years old, and grevillias	1	2 24	500
Claimant—Crown.						
16	Bogahapatana	.. —	.. Patana, reservation for Gan- sabhaya road (not for sale)	0	0 30	—‡
17	Edandagawakandurakele	.. —	.. Forest, reservation for kan- dura (not for sale)	0	2 19	—‡
18	Udakumburepatana and Kendagahakumburepatana	.. —	.. Low jungle and patana, re- servation for kandura (not for sale)	0	3 1	—‡
Claimants—(1) Golawellandegedera Siyatu, (2) Udahagedera Appuhamy, (3) Ratnekala, (4) Tissahamy, (5) Ganeti.						
25	Udakumburewatta	.. —	.. Native garden contains jak over 30 years old	1	0 18	50
26	Do.	.. —	.. Native garden contains a mud hut 8 years old	1	1 28	50
Claimants—(1) R. M. Kiribanda, (2) Hewanilegedera Tissahami, both of Medawela.						
28	Golawellandekotuwekum- bura	.. R. M. Kiribanda	.. Paddy field	0	1 2	80

\* Lot 13g in Final village plan 28 was sold on October 2, 1917, but the sale has since been cancelled, now re-advertised for sale to proper claimant.

† Re-advertised.

‡ To be reserved.

Further information regarding the sale of the above lots can be obtained from the Government Agent, Province of Uva, and their plans from the Surveyor-General.

Colonial Secretary's Office,  
Colombo, April 15, 1918.

A. S. PAGDEN,  
Acting Colonial Secretary.

No. 1,257, P. of U.—On Thursday, May 30, 1918, at 12 noon, the Government Agent for the Province of Uva, will put up for lease at his office in Badulla Kachcheri, the under-mentioned portion of Crown land, in accordance with regulations of Government regarding lease of Crown lands. An allotment of land situated in the Udakunda division of the Badulla District of the Province of Uva.

Lot.	Name of Land.	Name of Applicant.	Name of Claimant.	Description.	Extent. A. R. P.
2	Panwewepatana	S. X. Silva	Crown	Patana	2 3 30

*Conditions of Lease.*

(a) The land shall be leased for a term of 50 years at the upset price of Rs. 41 as premium, subject to a rental of Rs. 15 per annum.

(b) No building shall be erected without the permission of the Government Agent.

(c) Any building or buildings erected without the permission of the Government Agent or contrary to the conditions shall be the property of the Crown.

(d) Permission shall only be granted for the erection of buildings which are necessary for red gum cultivation.

(e) The land shall be used for the cultivation of red gum only.

(f) The lessee shall be bound to plant the land to the extent of one-tenth in each of the first five years of the lease, and of a further fourth within the next five years. For non-compliance of this condition the whole area of the lease, except the portion actually cultivated, shall become liable to the payment of double rent.

(g) The rent shall be subject to revision at intervals of thirty years. The rent shall not be increased by more than 50 per cent. of the rent for the previous thirty-year period.

(h) The lessee should pay all rates and taxes.

(i) The lessee shall not assign the lease or transfer any right or interest thereon, or subject the whole or any portion of the premises hereby demised, without the consent in writing of the lessor.

Further conditions regarding the lease of the above land can be obtained from the Government Agent, Province of Uva, and its plan from the Surveyor-General.

Colonial Secretary's Office,  
Colombo, April 15, 1918.

A. S. PAULIS,  
Acting Colonial Secretary.

No. 1,258, P. of U.—On Thursday, May 30, 1918, at 12 noon, the Government Agent for the Province of Uva, will put up to auction, at his office in Badulla, the under-mentioned portions of Crown land, on the terms authorized by Government. Twenty-three allotments of land situated in the Udakunda and Buttala divisions of the Badulla District of the Province of Uva.

Lot.	Name of Land.	Name of Claimant.	Description.	Extent. A. R. P.	Upset price per acre, Rs.
Preliminary plan 1,957. Village—Haputalegama in Mahapalata korale of Udakunda division.					
Applicant—Nil.					
2	Ambagaha-arawowatta	Crown, encroachment by S. M. Ukku Banda, owner of T. P. 303, 358	Contains tea about 8 years old	0 0 30	150
3	Gurugallinna alias Labuwelhinnewatta	Crown	Patana, chena, and tea, reservation for roads (not for sale)	0 2 39	—*
5	Labuwelhinnewatta	Crown, encroachment by Udahagedera Siyatu of Yalakebedde	Newly cleared chena, contains a few plantain trees	0 1 14	40
6	Alutgedarawatta	Crown, encroachment by Alutgedara Kiribanda	Contains tea about 1 year old	0 1 11	40
7	Do.	Crown	Patana	0 0 24	40
8	Do.	Crown, encroachment by D. M. Kiribanda	Contains tea about 4 years old	0 1 15	250
9	Liyangahawatta	Crown, encroachment by S. M. Ukku Banda	Contains tea about 8 years old and a tiled house	1 2 9	200
10	Do.	do.	Contains tea about 8 years old, reservation for ela (not for sale)	0 0 4	—*

Preliminary plan 1,948. Village—Okkampitiya in Buttala korale of Buttala division.					
2	Waneyays alias Kolongaswatta	Crown	Open waste land, reservation, elas and paths (not for sale)	0 1 25	—*
3	Annasikotuweyaya	Crown, encroachment by Talakotuwe Ganeti	Chena contains a mud house	0 1 20	20
Applicant—Doragawawatte Hudumenika.					
4	Doragawawatta	Crown, encroachment by Hudumenika	Garden contains 9 coconut trees 15 years old, 2 kaju, mango, 1 huruta tree, plantain bushes, and 2 mud houses	0 2 7	20
Applicant—V. P. Cornelis.					
5	Annasikotuweyaya	Crown	Chena contains a few plantain bushes	1 0 9	20
Applicant—M. James Silva and Alutgedera Kiriwante.					
6	Doragawawatta	Crown	Chena contains 5 huruta trees, murunga trees, jak trees about 3 years old, betel creepers, plantain bushes, and also a mud house	1 0 5	20

Preliminary plan 1,977. Village—Medipokuna in Gampaha korale of Udakunda division.					
Applicant—D. M. Siyatu and D. M. Kiriwante Gamarala, both of Dimbulana.					
1	Tawalanmendichena	D. M. Siyatu and D. M. Kiriwante Gamarala	Chena	1 2 16	30
Applicant—Nil.					
2	Tawalanmendichena	Crown	Chena, reservation for minor road (not for sale)	1 0 19	—*

Lot.	Name of Land.	Applicants—D. M. Siyatu and D. M. Kiriwante Gamarala.		Description.	Extent.		Upset price A. R. P. per acre, Rs.
		Name of Claimant.	Name of Claimant.		A.	R.	
3	Podimillehena	..	D. M. Siyatu and D. M. Kiriwante Gamarala	Chena contains 2 jak trees about 15 years old	1	1	12 30
4	Podimillehena	..	Crown .. Applicant—Nil.	Chena contains 1 tamarind tree about 5 years old, reservation for minor road (not for sale)	0	0	9 —*
5	Podimillewatta	..	D. M. Siyatu ..	Garden contains a toddy tavern, 6 jak, 4 mango, and 1 arecanut trees about 15 to 20 years old	0	2	15 40
6	Do.	..	Crown land encroachment by D. M. Siyatu	Garden contains 4 jak trees, 3 mango trees, about 15 to 20 years, and a thatched house, reservation for minor road (not for sale)	3	0	0 22 —*

Preliminary plan 1,979. Village—Medipokuna in Gampaha korale of Udukinda division.

Lot.	Name of Land.	Applicants—D. M. Siyatu and D. M. Kiriwante Gamarala.		Description.	Extent.		Upset price A. R. P. per acre, Rs.
		Name of Claimant.	Name of Claimant.		A.	R.	
1	Panuellehena	..	D. M. Siyatu, D. M. Kiriwante Gamarala	Chena ..	4	0	31 30
2	Do.	..	Crown .. Applicant—Nil.	Chena, reservation for minor road (not for sale)	0	1	8 —*
3	Do.	..	do. ..	Chena, reservation for Dimbulane kandura (not for sale)	0	0	24 —*

Preliminary plan 1,958. Village—Haputalegama in Mahapalata korale of Udukinda division.

Lot.	Name of Land.	Applicant—Alutgedera Ukku Banda of Yahalebedda.		Description.	Extent.		Upset price A. R. P. per acre, Rs.
		Name of Claimant.	Name of Claimant.		A.	R.	
1	Kalupotteulpota <i>alias</i> Kalugalpoteulpota	..	Crown .. Deniya ..	..	2	1	5 30

\* To be reserved.

Further information regarding the sale of the above lots can be obtained from the Government Agent, Province of Uva, and their plans from the Surveyor-General.

Colonial Secretary's Office,  
Colombo, April 15, 1918.

A. S. PAGDEN,  
Acting Colonial Secretary.

No. 1,259, P. of U.—On Friday, May 31, 1918, at 12 noon, the Government Agent for the Province of Uva, will put up for lease at his office in Badulla, the under-mentioned portion of Crown land, on the terms authorized by Government. An allotment of land situated in the Udukinda division of the Badulla District of the Province of Uva.

Lot.	Name of Land.	Final village plan 188. Village—Helayalkumbura in Dambawinipalata korale of Udukinda division.		Description.	Extent.	
		Name of Applicant.	Name of Claimant.		A.	R.
6c	Wangiyekumburepatana	..	M. Don Simon Appu .. Crown ..	Patana ..	2	1 38

Conditions of Lease.

(a) The lease of the lot shall be granted in perpetuity at the upset price of Rs. 55 as premium, subject to a rental of Rs. 2.50 per acre per annum.

(b) The annual rent for the first six years shall be at the rate of one-third of the full amount.

(c) No building shall be erected without the permission of the Government Agent.

(d) Any building or buildings erected without the permission of the Government Agent or contrary to the conditions shall be the property of the Crown.

(e) Permission shall only be granted for the erection of a house to be used for residing purposes.

(f) The lot shall be used for vegetable cultivation.

(g) The lessee shall be bound to plant the land to the extent of one-tenth in each of the first five years of the lease and of a further fourth within the next five years. For non-compliance of this condition the whole area of the lease, except the portion actually cultivated, shall become liable to the payment of double rent.

(h) The rent shall be subject to revision at intervals of thirty years. The rent shall not be increased by more than 50 per cent. of the rent for the previous thirty-year period.

(i) The lessee shall not assign the lease or transfer any right or interest thereon, or subject the whole or any portion of the premises, without the consent in writing of the lessor.

Further conditions regarding the lease of the above lot can be obtained from the Government Agent, Province of Uva, and its plan from the Surveyor-General.

Colonial Secretary's Office,  
Colombo, April 15, 1918.

A. S. PAGDEN,  
Acting Colonial Secretary.

No. 1,260, P. of U.—On Friday, May 31, 1918, at 12 noon, the Government Agent for the Province of Uva will put up to lease, at his office in Badulla Kachcheri, the under-mentioned portions of Crown land, on the terms authorized by Government. Seventeen allotments of land situated in the Yatikinda division of the Badulla District of the Province of Uva.

Lot.	Name of Land.	Preliminary plan 1,944. Village—Medawela East in Passara korale of Yatikinda division.		Description.	Extent.	
		Name of Applicant.	Name of Claimant.		A.	R.
1	Iluktennepatana	..	Mr. C. H. Philipps, El-Teb estate	Patana and forest ..	8	3 21
6	Ela	..	do. ..	Ela, which supply water to estate ..	0	0 9

C 9

Lot.	Name of Land.	Name of Applicant.	Description.	Extent.	
				A.	R. P.
7	Bogahapatana	Mr. C. H. Philipps, Patana		3	0 29
8	Bogahapatana and Watabedda	do.	Patana with scattered trees, milla, and keena	96	0 9
10	Deiyannewatta	do.	Estate bridle road	0	0 10
11	Bogahapatanepera	do.	do.	1	1 37
12	Watabedda	do.	Patana with scattered trees	48	0 6
13	Do.	do.	Estate road and reservation	0	1 25
14	Do.	do.	do.	0	0 20
15	Bogahapatana	do.	Patana	0	0 35
19	Udakumburepatana and Kudugalapatana	do.	do.	2	3 14
20	Udakumburepatanepera	do.	Estate bridle road	0	3 11
21	Udakumburepatana and Kudugalapatana	do.	Patana	11	1 12
22	Udakumburepatana	do.	do.	0	0 12
23	Kendagahakumburepatana	do.	do.	3	3 17
24	Udagalkotuwepatana	do.	do.	4	1 35
27	Kendagahakumburehena	do.	Chena and patana	5	0 30

*Conditions of Lease.*

(a) The lease of the lots shall be granted in perpetuity at the upset price of Rs. 450 as premium, subject to a rental of Rs. 2 per acre per annum.

(b) The annual rent for the first six years shall be at the rate of one-third of the full amount.

(c) No building shall be erected without the permission of the Government Agent.

(d) Any building or buildings erected without the permission of the Government Agent or contrary to the conditions shall be the property of the Crown.

(e) Permission shall only be granted for the erection of such buildings which are necessary for tea and rubber cultivation.

(f) The lots shall be used for the cultivation of tea and rubber only.

(g) The lessee shall be bound to plant the land to the extent of one-tenth in each of the first five years of the lease and of a further fourth within the next five years. For non-compliance of this condition the whole area of the lease, except the portion actually cultivated, shall become liable to the payment of double rent.

(h) The rent shall be subject to revision at intervals of thirty years. The rent shall not be increased by more than 50 per cent. of the rent for the previous thirty-year period.

(i) The lessee shall not assign the lease or transfer any right or interest thereon, or subject the whole or any portion of the premises hereby demised without the consent in writing of the lessor.

Further conditions regarding the lease of the above lands can be obtained from the Government Agent, Province of Uva, and their plans from the Surveyor-General.

Colonial Secretary's Office,  
Colombo, April 16, 1918.

A. S. PAGDEN,  
Acting Colonial Secretary.

## LAND SALES BY THE SETTLEMENT OFFICER.

### SOUTHERN PROVINCE.

No. 4,588, S. O.—On Friday, June 7, 1918, at 9 A.M., the Land Settlement Officer will put up for sale or settlement, at Kahawatta, the under-mentioned portions of Crown land, on the terms authorized by Government. One hundred and eleven allotments of land situated in the West Giruwa pattu division of the Hambantota District of the Southern Province.

#### Block survey preliminary plan 310.—Okewela.

Lot.	Name of Land.	Name of Claimant.	Description.	Extent.	
				A.	R. P.
14	Kanattawatta	Hewagamage Punchi Appu	Chena	1	0 8
16	Siyambalagahawatta	Hewagamage Don Bastian	Citronella	1	0 35
16a	Kanattawatta	Ditto Punchi Appu	Chena	0	2 17
25b1	Tembiligahawattakebella	Abraham Galappattige Siadoris Appu	Garden	1	2 20
37g	Serugahamandiyekabella	Wanigabaduge Samel	Plantain	1	0 28
37l	Bolpotemandiya	Hewagamage Don Andris	Citronella	2	0 24
37r	Arewattekabella	Andrahennedige Baba Appu	Plantain	0	1 1
44	Maragahahena and Kombugewatta	Abeydeera Patabendige Sangohamy of Tangalla	Garden	2	1 10
48	Kombugewewagawapansala	Kumarasin Wanniarachchige Don Salman for Kadurupokune Ihala Pansala	do.	2	1 3
55b	Koswatta	(1) Ratnawoera Patabendige Karonchihamy. (2) ditto Appu	do.	0	2 27
76	Pattiyehena	Abeywana Patabendige Don Mendias	do.	1	3 28
89a	Galehena	(1) Don Carolis Gunasekera. (2) Sellahewage Heen Appu. (3) Gunasekera Arachchi Patabendige Samis Appu. (4) Appu Sinno Siriwardane	do.	5	1 33
89a1	Do.	Don Dias Gunasekera	Chena	0	0 31
89d	Kongahawatta	Tangalle Manakkaraige Salohamy	do.	1	2 16
89h	Do.	(1) Don Dines Wickramasinghe Dodampahala Patabendi Arachchi. (2) Ratnawoera Patabendige Wattuhamy	Garden	1	1 31
93a	Amuhena	Warusa Henedige Dine-hamy	Chena	1	1 12
102	Kotigalahena	Kaluabadege Vidanage Appu	do.	2	0 34
105a	Kapuhena	Abeywana Patabendige Don Mendias	Citronella	2	0 12

Lot.	Name of Land.	Name of Claimant.	Description.	Extent.		
				A.	R.	P.
105b	Kapuhena	(1) Mahapatabendige Isochchihamy, (2) Don Samel Ediriweera Wijesuriya, Police Officer	Chena	2	1	38
105e	Kotigalpottahena	Andrahennedige Nicholashamy	do.	0	1	2
105f	Do.	do.	do.	0	1	19
105g	Siyambalagahahena	Weligatsetuge Wattuhamy	do.	0	3	26
105h	Do.	(1) Seena Patabendige Appu Sinno, (2) Koti Wijeweera Patabendige Agoris	do.	1	1	13
105j	Do.	Abdul Cader Mohamadu Ismail	do.	1	0	29
105k	Mahahena	(1) Ratnaweera Patabendige Don Danoris, (2) Juana-hennedige Deonis	Citronella	1	2	4
105m	Do.	do.	Chena	0	1	23
105n	Gulugahahena	(1) Juana Hennedige Samel Appu, (2) ditto Nona Baba	Citronella	1	0	13
105o	Yakadurugewatta	(1) Don Siyadoris Abeyaweera, (2) Loku Yakdehige Nonis Appu	do.	2	2	35
105s	Beligahakoratuwa	Don Siadoris Abeyaweera	Chena	0	2	4
105t	Do.	Ratnaweera Patabendige Appu Sinno	do.	3	0	28
105u	Kotigalahena	(1) Kaluabaduge Vidanege Appu, (2) Ediriwickramasuriya Patabendige Sanchi Appu	do.	2	1	2
105v	Bogahahena	(1) Loku Yakdehige Appu, (2) Paranamanage Podisingho, (3) Gunasekera Arachchi Patabendige Abanchi Appu	Citronella	5	0	22
105y	Ramagewatta	Tangalle Manakkarage Salohamy	Chena	0	3	23
105aa	Wewehenekebella	(1) Don Andreas Abraham Galappati, (2) Don Siadoris Abeyaweera	Garden	1	0	16
105ab	Wewehena	do.	Citronella	1	1	22
105ac	Porawamitehena	Don Siadoris Abeyaweera	do.	4	0	17
109	Kapuhena	Mahamadakalapuge Davithamy	Garden	0	2	1
111	Ehetugahanugehena	Abeywarna Patabendige Don Mendias	Citronella	3	3	21
113	Suruwanmandiya	Don Siyadoris Abeyaweera	Garden	0	1	23
117	Biligahakoratuwa	Tangalle Manakkarage Salohamy	do.	0	2	21
117a	Do.	Don Siyadoris Abeyaweera	do.	0	2	4
143	Gonawalahena	do.	Chena	5	0	33
143a	Bolpotehena	(1) Kaluabaduge Vidanege Appu, (2) Ediriwickramasuriya Patabendige Sanchi Appu, (3) Andrahennedige Don Dines de Silva	do.	4	1	4
143b	Do.	Don Siyadoris Abeyaweera	do.	3	3	5
143c	Rendagehena	(1) Tangalle Manakkarage Salohamy, (2) Don David Gunasekera	do.	2	2	19
143d	Bolpotehena <i>alias</i> watta	(1) Kaluabaduge Vidanege Appu, (2) Ediriwickramasuriya Patabendige Sanchi Appu, (3) Andrahennedige Don Dines de Silva	do.	1	3	9
143e	Bolpotehena	(1) Don Dines de Silva Wickramasinghe Patabendi Arachchi, (2) Kaluabaduge Vidanege Appu, (3) Ediriwickramasuriya Patabendige Sanchi Appu, (4) Don Samel Ediriweera Wijesuriya	do.	1	1	3
144a	Waruwagewatta <i>alias</i> Galpottahena	(1) Madduma Patabendige Balahamy, (2) Ratnaweera Patabendige Appu Sinno	do.	3	1	36
148	Kirindigamayagehena	(1) Muttumalage Angohamy, (2) Tangalle Manakkarage Salohamy, (3) Don David Gunasekera	Garden	1	0	37
149	Karagahahena	Juwana Hennedige Nicholashamy	do.	0	2	8
150b	Baruwagewatta	Madduma Patabendige Balahamy	do.	1	0	21
150c	Karagahahena	Veda Arachchige Nonnohamy	Open land	0	3	3
152a	Do.	Juwana Hennedige Nicholashamy	Chena	0	3	24
154	Nalanguwemandiya	Weligatsetuge Lewishamy	do.	2	1	21
155	Nalangagemandiya	(1) Seena Patabendige Appu Baba, (2) Loku Kamadi Hennedige Heenhamy, (3) ditto Pabohamy	Garden	0	3	28
156	Parehena	Weligatsetuge Nonnohamy	do.	0	3	24
160	Do.	(1) Abeywarna Patabendige Don Mendias, (2) Loku Madakalapuwage Davithamy, (3) Andrahennedige Babappu, (4) Abeywarna Patabendige Don Mathes	do.	0	3	18
161a	Dunkalaindupittaniya	Range Punchi Appu	Chena	0	3	3
163	Mandiya	Abeywarna Patabendige Don Mendias	do.	4	2	37
163b	Telambugahawatta	(1) Alutpatabendige Ovis Appu, (2) Kaluhennedige Dinohamy	do.	2	0	26
163c	Ketakelagahawatte <i>alias</i> Parandelgahahena	(1) Abeywarna Patabendige Don Mendias, (2) Kaluhennedige Dinohamy, (3) Don Samel Ediriweera	Citronella	1	3	17
164	Ihalawattahena	Andrahennedige Andrishamy	Garden	0	3	37
167	Mahahena <i>alias</i> Puhuwalahena	(1) Don Samel Abeyweera, (2) Kaluhennedige Dinohamy, (3) Abeywarna Patabendige Don Mendias	Citronella	3	0	2
3a	Lolugahahena	(1) Don Nicholas Abeyweera, (2) Abeyweera Patabendige Samel Appu, (3) Wijetunga Liyana Patabendige Juwanis Appu, (4) Kumarasin Wanniarachchige Don Abraham	Chena	1	1	13
3a1	Do.	Kumarasin Wanniarachchige Don Abraham	Garden	3	0	1
3a3	Karuwalagasgodella	(1) Don Nicholas Abeyweera, (2) Abeyweera Patabendige Samel Appu, (3) Wijetunga Liyana Patabendige Juwanis Appu, (4) Kumarasin Wanniarachchige Don Abraham	do.	0	3	21
3a4	Do.	Lokuhewagamage Don Nicholas	do.	0	1	0
36a	Siyambalagahahena	Ediriweera Patabendige Don Jandris	Chena	0	1	21
36b	Galehena	(1) Abeywarna Patabendige Don Mendias, (2) Hewagamage Don Bastian, (3) Galappattiwaduge Samel, (4) Wanigabaduge Samel Appu	Citronella	3	0	23

Lot.	Name of Land.	Name of Claimant.	Description.	Extent.		
				A.	R.	P.
36d	Serugahamandiya	(1) Abeywana atabendige Don Mendias, (2) Ediriweera Kattadiya Arachchige Doanhamy	Citronella	1	0	3
36f	Ehatugahahena	(1) Abeywana Patabendige Don Mendias, (2) Ediraweera Kattadi Achchige Kouvehamy	do.	1	0	12
36g	Pattiyehena	Abeywana Patabendige Don Mendias	do.	4	1	2
36h	Kongahahena	(1) Don Nicholas Abeyweera, (2) Lokuhewagamage Don Juwanis, (3) Kumarasin Wanniarachchige Don Salman, (4) Lokuhewagamage Don Bastiyan	Garden	4	2	32
36j	Dangahawatta	(1) Abeywana Patabendige Don Mendias, (2) Hewagamage Don Andris	do.	0	3	35
36k	Wewehena	Hewagamage Don Mathes	Citronella	2	1	1
36l	Kongahahena	do.	Garden	1	3	24
36m	Do.	Ditto Don Siman	do.	1	0	29
36n	Wattehena	(1) Hewapuwakdandawage Jayanhami, (2) ditto Don Samel	do.	2	0	30
36o	Kongahahena	(1) Ditto Don Janis, (2) Hewagamage Don Siman	Citronella	1	0	12
36q	Mulanahenewatta	Vidaneamage Don Carolis	Garden	0	3	0
67h	Mulanahena	do.	Citronella	1	0	37
36r	Kongahahena	(1) Hewagamage Don Mathes, (2) ditto Don Bastian, (3) ditto Don Siman	do.	2	3	2
36s	Kombugwatta	Abeywana Patabendige Don Mendias	do.	1	0	22
36w	Mailahenawatta	(1) Hewapuwakdandawage Don Janis, (2) ditto Don Andris	Chena	1	1	23
36x	Do.	Ditto Deonis Appu	Citronella	0	2	23
36t	Mailehena	Ditto Don Samel	do.	1	1	15
67e	Kandehena	(1) Hewagamage Don Nicholas, (2) ditto Don Dionis	do.	2	1	25
67f	Tennapitanugehena	Lokuhewagamage Don Juwanis	do.	7	2	18
67g	Nugehena	(1) Hewagamage Don Davith, (2) ditto Don Dias	do.	2	2	23
67i	Wewehena	Wanniarachchige Don Lewis	do.	3	2	39
67k	Tennapitanugehena	(1) Hewapuwakdandawage Deonis Appu, (2) ditto Don Samel, (3) ditto Babun Appu, (4) ditto Don Mathes	do.	1	2	31
67l	Nugehena	(1) Hewapuwakdandawage Deonis Appu, (2) ditto Don Samel, (3) ditto Babun Appu	Garden	0	3	33
67o	Mandiyewatta	Wagasin Arachchige Louishamy	Chena	1	0	1
67p	Kongahahena	(1) Marenchige Heenappu, (2) Wanniarachchige Don Salman	do.	1	0	32
67r	Karametiyehena	(1) Hewapuwakdandawage Deonis Appu, (2) ditto Dingihamy	Citronella	0	1	25
67s	Kandehena	(1) Hewapuwakdandawage Don Janis, (2) Samarasin Atapattu Kankanange Sadriahamy	do.	4	1	19
67t	Do.	Kumarasin Wanniarachchige Don Abraham	do.	2	3	17
67u	Lolugahahena	(1) Ditto Don Abraham, (2) Don Charles Dissanayaka	do.	4	3	20
67v	Galpottehena	(1) Don Charles Dissanayaka, (2) Kumarasin Wanniarachchige Don Salman	do.	2	3	12
71	Ketakilalahawatta	(1) Abeywana Patabendige Don Mendias, (2) Wickramasin Arachchige Sinno Appu, (3) Mahantage Don Siman	do.	1	1	12
144c	Galkadullehena	(1) Tangalle Manakkarage Salohamy, (2) Don David Gunasekera	Chena	4	0	3
144d	Walatehena	Weligatsetuge Konnehamy	Garden	0	1	14
144e	Do.	do.	do.	0	3	7
144f	Palugahamandiya	(1) Madakalapuwage Mendias, (2) Ediriweera Patabendige Don Appu, (3) Loku Yakdehige Sinno Appu, (4) Alwis Hewage Agiris Appu	Chena	2	3	27
144g	Sattambigehena	(1) Don Nicholas Abeyweera, (2) Tangalle Manakkarage Salohamy	do.	3	2	13
144h	Sattambigehena or Galkadullahena	(1) Tangalle Manakkarage Salohamy, (2) Don David Gunasekera	do.	0	1	10
144i	Dikhena or Sattambigehena	Don Siyadoris Abeyweera	do.	0	1	6
144j	Dikhena	do.	do.	0	3	35
147	Aliyawetunahena	(1) Abeywana Patabendige Don Mendias, (2) Baba Singho Warnakulasuriya	Garden	3	2	12
147a	Kohombagaskoratuwa	Juana Hennege Nicholashamy	do.	0	1	32
158a	Kapuhena	Abeydeera Gunaratna Patabendige Angohamy	Chena	0	3	16

Upset price at Rs. 15 to Rs. 50 per acre. Further information regarding these lands can be obtained from the Land Settlement Officer, and plans of them from the Surveyor-General.

Colonial Secretary's Office,  
Colombo, April 17, 1918.

A. S. PAGDEN,  
Acting Colonial Secretary

No. 4,589, S. O.—On Wednesday, June 5, 1918, at 2 P.M., the Land Settlement Officer will put up for sale or settlement, at Kahawatta, the under-mentioned portions of Crown land, on the terms authorized by Government. Fourteen allotments of land situated in the West Giruwa pattu division of the Hambantota District of the Southern Province.

Block survey preliminary plan 241.—Mulkirigala.

Lot.	Name of Land.	Name of Claimant.	Description.	Extent.		
				A.	R.	P.
7b	Kadurupokunehena	Landewatte Achcharige Adrishamy	Citronella	1	2	25
8w	Dangahahena	Arumagamage Don Nikulas	Chena	1	2	1
8x	Do.	do.	do.	2	3	29
8y	Dangahahe alias Atmaga	do.	do.	1	3	3
8z	Wawalkotiyehena	Malawige Dingi Appu	do.	3	1	24



Lot.	Name of Land.	Name of Claimant.	Description.	Extent.		
				A.	R.	P.
8d2	Hikgahahena	Kongamuwegamage Andris	Jungle	3	1	4
25b	Hataradenagehena	(1) Kasturi Afachchige Dingite, (2) Kongamuwegamage Don Andris	Chena	1	1	15
58	Walkajugahakoratuwa	Kongamuwegamage Don Andris	Garden	5	0	23
72w	Kalugahahena	Radala Thuppahige Dona Katona	Chena	1	1	31
105e	Siyambalahakoratuwa	(1) Punchedewage Uparis, (2) ditto Jandris	do.	4	2	31
155	Badabodugahakoratuwa	(1) Ditto Jandris, (2) ditto Uparis, (3) Ranasingewage Karo	do.	2	2	3
155c	Talgahakoratuwa <i>alias</i> Maramandiyehena	do.	do.	0	2	22
155f	Maramandiya	do.	do.	1	1	19
155n	Landagewatta	do.	do.	0	1	11

Upset price at Rs. 15 to Rs. 50 per acre. Further information regarding these lands can be obtained from the Land Settlement Officer, and plans of them from the Surveyor-General.

Colonial Secretary's Office,  
Colombo, April 17, 1918.

A. S. PAGDEN,  
Acting Colonial Secretary.

No. 4,590, S. O.—On Wednesday, June 5, 1918, at 9 A.M., the Land Settlement Officer will put up for sale or settlement, at Kahawatta, the under-mentioned portions of Crown land, on the terms authorized by Government. Nine allotments of land situated in the West Giruwa pattu division of the Hambantota District of the Southern Province.

Block survey preliminary plan 236.—Talahaganwaduwa.

Lot.	Name of Land.	Name of Claimant.	Description.	Extent.		
				A.	R.	P.
138d	Jayasingewatta	Don Juwanis Abeygunawardane	Citronella	0	3	15
139	Hatangawattadeniya <i>alias</i> Narangahamaditta	do.	do.	0	0	29
115i	Dehigahahena	Kulasin Badanage Don Hendrick	Chena	0	3	26
248o	Medakoratuwehena	Don Juwanis Abeygunawardane	Citronella	0	1	27
322a	Landewatta	(1) Wirasin Arachchige Kirigoris, (2) Rotunuppulige Punchi Baba	Chena	1	2	26
351a	Welangahamandiyahena	Madage Matheshamy	Plantain	1	2	15
248x	Wewagawawatta	Telamunige Samelhamy	Chena	0	1	34
248d1	Ketakalahena	(1) Pinnagodage Samel Appu, (2) ditto Siyadoris	Garden	1	1	18
248f1	Ketakelagahawatta	do.	do.	0	1	5

Upset price at Rs. 15 to Rs. 50 per acre. Further information regarding these lands can be obtained from the Land Settlement Officer, and plans of them from the Surveyor-General.

Colonial Secretary's Office,  
Colombo, April 17, 1918.

A. S. PAGDEN,  
Acting Colonial Secretary.

No. 4,591, S. O.—On Wednesday, June 5, 1918, at 9 A.M., the Land Settlement Officer will put up for sale or settlement, at Kahawatta, the under-mentioned portions of Crown land, on the terms authorized by Government. Forty-eight allotments of land situated in the West Giruwa pattu division of the Hambantota District of the Southern Province.

Block survey preliminary plan 261.—Bedigama.

Lot.	Name of Land.	Name of Claimant.	Description.	Extent.		
				A.	R.	P.
190	Bogahawattakebella	Senerat Arachchige Don Andris	Citronella	2	0	18
179	Kongahawatta	Kudagama Liyanage Don Andris	Garden	2	0	11
200	Kantuduvehenawatta	do.	do.	1	0	6
201	Kongahawattahena	do.	Chena	5	0	23
55o1	Kanatuduwahena	do.	Citronella	1	3	15
55a2	Weeragahahena	Yapa Patiranage Don Juwanis of Pallattara	Chena	4	3	2
271f	Mukalahena	Landewatte Achcharige Don Janis	Citronella	2	3	15
271j	Paranagamagehena <i>alias</i> Bogahahena	do.	do.	0	3	1
279o	Wewagawawatta	(1) Wannigamage Jayanhamy, (2) Ruwan Patiranage Madirishamy, (3) Wanniachchige Andrishamy	Chena	0	2	9
311a	Damaniyagahawatta	Senerat Kurugamage Samuel	do.	1	2	5
312a	Alahenarahena	(1) Ahamadu Lebbe Marikkar Mohamadu Lebbe Marikkar of Nalagama, (2) Wijenayake Samarasinghe Don Sadiris, (3) Lokugamage Don Andris	do.	1	2	12
294	Dangahawatta	Tissakuttege Don Nikulas	Garden	0	3	16
243	Komehena, Siyambalahawehena, Godahena, and Wewagawahena	Punchihewage Charles de Silva	Citronella	14	3	7
224d	Komehenskella	Samarasin Kankanage Don Nikulas	Low jungle	3	1	21
228	Puwelwihena <i>alias</i> Paniwehena	(1) Don John Ferdinando, (2) Walamunage Caro	Citronella	1	2	17
116n	Daminagahawattahena	Pakir Saibo Abdul Latif	Low jungle	4	2	9
99	Galpalawatta	Senarat Kurugamage Don Sendrick	Garden	2	2	13
98b	Ketangahahena	do.	Citronella	5	3	38
98b1	Do.	do.	Low jungle	0	3	25
98b2	Do.	do.	Garden	4	3	1
98b3	Do.	do.	do.	0	2	1
98b4	Do.	do.	do.	4	0	11
56	Inginigahahenawatta	(1) Samarasekera Vidane Patiranage Janamaris, (2) Hetti Arachchige Don Bastian	Chena	1	2	28
55c3	Welihena	Tuduwegawatta Andris de Silva, Police Officer	do.	6	1	11

Lot.	Name of Land.	Name of Claimant.	Description.	Extent		
				A.	R.	P.
55a3	Halambelena	.. Samarasekera Vidane Patiranage Janamaris	.. Chena	1	3	0
92d	Mailagahahena	.. (1) Weragoda Arachchige Don Andris, (2) Samarasinghe Kankanange Don Nikulas, Police Officer	.. Citronella	1	2	2
11b1	Komehenakella	.. (1) Doramula Kankanange Andris, (2) Agampodigo Madiris	.. Low jungle	4	1	2
11as	Galgodahena	.. Alfred Martin Samarasinghe	.. Chena	2	1	38
11aq	Kuruminidangahahenakella	.. (1) Senerat Kurugamage Samuel, (2) Landewatto Acharige Don Janis, (3) Gangodage Don Dines	.. Citronella	1	3	4
11ap	Kuruminidangahahena	.. do.	.. do.	2	0	38
11aw	Palugahawakadahena	.. Clarence Herbert de Zilwa of Tangalla	.. Chena	6	0	7
55b3	Puhujulehena, &c.	.. Tuduwewattege Andiris de Silva, Police Officer	.. do.	27	3	2
10a	Godakadurugahahena	.. (1) Ratgalgodagamage Babunhamy, (2) Dona Cornelia Gunapala Bandaranayake	.. Citronella	8	3	28
10g3	Walauwawattahena	.. (1) Nakulugamuwegamage Don Davit Appuhamy, (2) Dona Cornelia Gunapala Bandaranayake	.. Garden	5	1	33
10g4	Palainigalahena	.. Abraham Gunapala Bandaranayake	.. Low jungle	3	3	2
238	Kadurugahawatta	.. Henry de Orta Ekanayake of Matara	.. Bare land	0	2	0
239	Kadurugahahena	.. do.	.. Chena	1	0	27
240	Kadurugahawatta	.. do.	.. Garden	1	0	13
241	Nugehena, Romehena	.. do.	.. Chena	13	3	35
241c	Do.	.. do.	.. do.	2	0	20
242	Niriwalpittenewatta	.. (1) Henry de Orta Ekanayake of Matara, (2) Punchihewage Mathes de Silva of Bedigama	.. Garden	1	3	19
8c	Damaniyaguhawatta	.. Ratgalgodagamage Dingi Appu	.. do.	1	3	32
98a	Kiularawattakebella	.. (1) Gurugamage Don Carolis, (2) ditto Hendrick	.. Chena	3	3	31
243c	Godawanahena	.. Henry de Orta Ekanayake	.. do.	9	2	2
243d	Do.	.. do.	.. Citronella	4	0	2
38	Galhenagepittenehena	.. Munasin Arachchige Don Andris, Fiscal's Arachchi	.. Chena	1	0	37
195	Demata-attewalshadeniya	.. Senerat Arachchige Lewishamy	.. Tank	0	2	25
308	Marangashena, Dangahahena	.. Senerat Kurugamage Don Davit de Silva	.. Citronella	8	0	0

Upset price at Rs. 15 to Rs. 50 per acre. Further information regarding these lands can be obtained from the Land Settlement Officer, and plans of them from the Surveyor-General.

Colonial Secretary's Office,  
Colombo, April 17, 1918.

A. S. PAGDEN,  
Acting Colonial Secretary.

No. 4,592, S. O.—On Wednesday, May 29, 1918, at 2 P.M., the Land Settlement Officer will put up for sale or settlement, at Kottawa Resthouse, the under-mentioned portion of Crown land, on the terms authorized by Government. An allotment of land situated in the Gangaboda pattu division of the Galle District of the Southern Province.

Block survey preliminary plan 526.—Mapalagama.

Lot.	Name of Land.	Name of Claimant.	Description.	Extent		
				A.	R.	P.
566a	Mallagodakele	.. Crown, applied for by Warapitiyage Emanis	.. Low jungle	1	0	3

Upset price at Rs. 15 to Rs. 50 per acre. Further information regarding this land can be obtained from the Land Settlement Officer, and plan of it from the Surveyor-General.

Colonial Secretary's Office,  
Colombo, April 17, 1918.

A. S. PAGDEN,  
Acting Colonial Secretary.

No. 4,593, S. O.—On Tuesday, May 28, 1918, at 9 A.M., the Land Settlement Officer will put up for sale or settlement, at Kottawa Resthouse, the under-mentioned portion of Crown land, on the terms authorized by Government. An allotment of land situated in the Talpe pattu division of the Galle District of the Southern Province.

Block survey preliminary plan 568.—Welandawa.

Lot.	Name of Land.	Name of Claimant.	Description.	Extent		
				A.	R.	P.
5i	Waulketakele alias Balegalakele	.. Crown, applied for by Vidanagamage Babunhamy	.. Jungle	1	3	33

Upset price at Rs. 15 to Rs. 50 per acre. Further information regarding this land can be obtained from the Land Settlement Officer, and plan of it from the Surveyor-General.

Colonial Secretary's Office,  
Colombo, April 17, 1918.

A. S. PAGDEN,  
Acting Colonial Secretary.

No. 4,594, S. O.—On Wednesday, May 29, 1918, at 2 P.M., the Land Settlement Officer will put up for sale or settlement, at Kottawa Resthouse, the under-mentioned portions of Crown land, on the terms authorized by Government. Seven allotments of land situated in the Talpe pattu division of the Galle District of the Southern Province.

Block survey preliminary plan 550.—Karagoda.

Lot.	Name of Land.	Name of Claimant.	Description.	Extent		
				A.	R.	P.
313	Kothanmullahena	.. Crown	.. Chena	0	0	36
404	Hettiyamulla	.. do.	.. Deniya	0	0	17
406	Midigahawagurekalawita	.. do.	.. do.	0	0	7
407	Damankekumburaowita	.. do.	.. Owita	0	0	5
408	Do.	.. do.	.. do.	0	0	7
527	Makalanegodaduwa	.. Encroachment by Dionis Dias Abeyisiriwardane	.. Garden	0	0	16
433a	Dolekumbura	.. Liyanadurage Babune	.. Paddy	0	1	11

Upset price at Rs. 15 to Rs. 50 per acre. Further information regarding these lands can be obtained from the Land Settlement Officer, and plans of them from the Surveyor-General.

Colonial Secretary's Office,  
Colombo, April 17, 1918.

A. S. PAGDEN,  
Acting Colonial Secretary.

## PROVINCE OF SABARAGAMUWA.

No. 4,595, S. O.—On Thursday, June 6, 1918, at 11 A.M., the Land Settlement Officer will put up for sale or settlement, at Dambulla, the under-mentioned portions of Crown land, on the terms authorized by Government. Eight allotments of land situated in the Kinigoda korale division of the Kegalla District of the Province of Sabaragamuwa.

## Block survey preliminary plan 147.—Padawigampola.

Lot.	Name of Land.	Name of Claimant.	Description.	Extent.		
				A.	R.	P.
22	Thithakohupitiyehena	(1) Herat Mudiyanse Appuhamy of Padawigampola, (2) Herat Mudiyanse of Walalgoda, (3) Herat Mudiyanse Ukku Banda of Padawigampola, (4) Herat Mudiyanse Kiri Banda of Padawigampola, (5) Halpe Dahanahanalalage Appuhamy of Padawigampola, (6) Dahanaka Mudiyanse Seneri Banda of Padawigampola, (7) Dahanaka Mudiyanse Dingiri Menika of Puwakmote, (8) Rajaguru Herat Mudiyanse Dingiri Banda of Deliwela, (9) Basnekralalage Appuhamy of Padawigampola, (10) Dahanaka Mudiyanse Kiri Menika of Padawigampola, (11) Edirisuriya Mudiyanse Appuhamy of Tismalpola	Chena ..	1	1	16
28½	Hapugahamullawatta	(1) Herat Mudiyanse Ukku Banda, (2) Herat Mudiyanse Kiri Banda, both of Padawigampola	Garden ..	0	0	27
55	Walpolawatta ..	Hennekgedara Ran Menika of Puwakmote	do. ..	1	0	11
45	Danmadittehena .	(1) Rajaguru Herat Mudiyanse Dingiri Banda of Deliwela, (2) Dahanaka Mudiyanse Seneri Banda of Padawigampola, (3) Dahanaka Mudiyanse Dingiri Menika of Puwakmote, (4) Dahanaka Mudiyanse Kiri Menika of Padawigampola, (5) Wijesuriya Arachchilage Kiri Menika of Padawigampola, (6) Edirisuriya Mudiyanse Appuhamy of Tismalpola	Chena ..	2	2	36
9	Meegahamulawatta	(1) Herat Mudiyanse of Walalgoda, (2) ditto Ranhamy, (3) ditto Kiri Banda, (4) ditto Dingiri Appu, (5) ditto Punchirala, (6) Halpe Dahanakaralalage Mutu Menika, all of Padawigampola	Plantain ..	1	2	7
10	Bogahamulahena	(1) Dahanaka Mudiyanse Kiri Menika, (2) Dahanaka Mudiyanse Seneri Banda, (3) ditto Dingiri Menika of Puwakmote, (4) Heratralalage Puchi Appuhamy, (5) Halpe Dahanakaralalage Punchirala, (6) Herat Mudiyanse Seerala, (7) Dahanaka Mudiyanse Kiri Menika, all of Padawigampola	Chena ..	1	2	37
12	Meegahamulahena	(1) Halpe Dahanakaralalage Punchirala, (2) ditto Mutu Menika, (3) ditto Puchi Menika, (4) ditto Dingiri Menika, (5) Attadassi Unnase of Udagama Pansala, (6) Basnekgedera Appuhamy, (7) Heratralalage Puchi Appuhamy, all of Padawigampola	do. ..	0	3	10
13	Meegahakanattewatta	do. ..	Plantain .	4	1	28

Upset price at Rs. 15 to Rs. 50 per acre. Further information regarding these lands can be obtained from the Land Settlement Officer, and plans of them from the Surveyor-General.

Colonial Secretary's Office,  
Colombo, April 17, 1918.

A. S. PAGDEN,  
Acting Colonial Secretary.

No. 4,596, S. O.—On Wednesday, June 5, 1918, at 11 A.M., the Land Settlement Officer will put up for sale or settlement, at Dambulla, the under-mentioned portions of Crown land, on the terms authorized by Government. Nine allotments of land situated in the Kinigoda korale division of the Kegalla District of the Province of Sabaragamuwa.

## Block survey preliminary plan 138.—Udagaladeniya.

Lot.	Name of Land.	Name of Claimant.	Description.	Extent.		
				A.	R.	P.
2	Deniyagawahena	(1) Singappuli Mudiyanse Puchi Banda of Kadigamuwa, (2) Singappuli Mudiyanse Puchi Banda, (3) ditto Ausadahamy, (4) ditto Dingiri Banda, all of Udagaladeniya	Chena ..	1	1	23
39	Kongodehena <i>alias</i> Kapurugalagawahena	(1) Ekanayaka Mudiyanse Appuhamy of Algama, (2) Wiyannalage Kiri Puchi of Uda Eladeniya, (3) Wahunpura Dewayalage Rankira of Walgama	do. ..	4	3	27
37	Watahapotakotapugalagawahena	Singappuli Mudiyanse Ukku Banda of Uda Eladeniya ..	do. ..	4	0	24
48	Watahapotakotapugalagawahatta	do. ..	Garden ..	0	3	11
65	Ihalakolahena	(1) Singappuli Mudiyanse Puchi Banda, (2) Singappuli Mudiyanse Tikiri Banda, both of Uda Eladeniya	Chena ..	2	2	15
4	Kapukotuwehena	(1) Singappuli Mudiyanse Kiri Banda, Gan-Arachchi, (2) Singappuli Mudiyanse Dingiri Banda, (3) Vidanelagedera Ran Menika of Wetenna, (4) Singappuli Mudiyanse Ukku Banda	do. ..	1	0	14
52	Nugagahamulahena	Wetenna Vidanelage Bandirala of Uda Eladeniya	do. ..	0	2	23
21	Meegahamulahena	(1) Singappuli Mudiyanse Dingiri Banda, (2) ditto Ran Menika, both of Uda Eladeniya	do. ..	0	2	1
22	Meegahamulawatta	do. ..	Garden ..	0	2	6

Upset price at Rs. 15 to Rs. 50 per acre. Further information regarding these lands can be obtained from the Land Settlement Officer, and plans of them from the Surveyor-General.

Colonial Secretary's Office,  
Colombo, April 17, 1918.

A. S. PAGDEN,  
Acting Colonial Secretary.

**No. 4,597, S. O.**—On Tuesday, June 18, 1918, at 11 A.M., the Land Settlement Officer will put up for sale or settlement, at Hewadiwala, the under-mentioned portions of Crown land, on the terms authorized by Government. Five allotments of land situated in the Kinigoda korale division of the Kegalla District of the Province of Sabaragamuwa.

## Block survey preliminary plan 141.—Kadawattiya.

Lot.	Name of Land.	Name of Claimant.	Description.	Extent.		
				A.	R.	P.
17	Nagahamulalandahena	(1) Welawaragedera Bandirala, (2) Seramanagedera Dingiri Menika, administratrix of estate of Welawaragedera Punchi Appuhamy, both of Kadawattiya	Plantain ..	1	2	30
21	Borallehena <i>alias</i> Milla-gahamulahena	(1) Welawaragedera Bandirala, (2) Perumbadapedige Samel, (3) Wanasinghe Atukoralage Mudiyanse, Gan-Arachchi, all of Kadawattiya	Chena ..	1	1	34
29	Kadurugahamulahena	(1) Perumbadage Samel of Hewadiwala, (2) Weerasuriya Achehillage Ausadahamy, (3) Seramanagedera Dingiri Menika, administratrix of estate of Welawaragedera Punchappuhamy, both of Kadawattiya	do. ..	1	1	21
34	Kiriwanahena	(1) Welawaragedera Bandirala, (2) Seramanagedera Dingiri Menika, administratrix of estate of Welawaragedera Punchappuhamy, both of Kadawattiya	do. ..	1	2	19
42	Weweliyadda	do. ..	Field ..	0	1	3

Upset price at Rs. 15 to Rs. 50 per acre. Further information regarding these lands can be obtained from the Land Settlement Officer, and plans of them from the Surveyor-General.

Colonial Secretary's Office,  
Colombo, April 17, 1918.

A. S. PAGDEN,  
Acting Colonial Secretary.

**No. 4,598, S. O.**—On Thursday, June 20, 1918, at 11 A.M., the Land Settlement Officer will put up for sale or settlement, at Kadigamuwa, the under-mentioned portions of Crown land, on the terms authorized by Government. Five allotments of land situated in the Kinigoda korale division of the Kegalla District of the Province of Sabaragamuwa.

## Block survey preliminary plan 162.—Godagandeniya.

Lot.	Name of Land.	Name of Claimant.	Description.	Extent.		
				A.	R.	P.
30	Kurukeppitiyawatta	Seka Marikkar Abdul Asiz of Godagandeniya	Garden ..	0	1	31
34	Kiriwallaweowita, Bogahamulaowita, Padladienyakumbura	(1) Seka Marikkar Ahamadu Ali of Godagandeniya, (2) Rankotipedige Emili of Beligodapitiya, (3) Hetti Arachchige Hendrick Appuhamy of Madawala	Owita ..	2	1	5
112	Medagedarawatta	Gammedgedera Sala of Godagandeniya	Garden ..	0	0	23
120	Hitinawatta	(1) Bannekgedera Anadahamy, (2) ditto Ausadahamy, (3) ditto Mudiyanse, (4) ditto Punchi Banda, (5) ditto Tikiri Banda, (6) ditto Kiri Banda	do. ..	0	3	27
121	Dehiwatta	do. ..	do. ..	0	3	17

Upset price at Rs. 15 to Rs. 50 per acre. Further information regarding these lands can be obtained from the Land Settlement Officer, and plans of them from the Surveyor-General.

Colonial Secretary's Office,  
Colombo, April 17, 1918.

A. S. PAGDEN,  
Acting Colonial Secretary.

**No. 4,599, S. O.**—On Thursday, June 6, 1918, at 11 A.M., the Land Settlement Officer will put up for sale or settlement, at Dambulla, the under-mentioned portions of Crown land, on the terms authorized by Government. Seven allotments of land situated in the Kinigoda korale division of the Kegalla District of the Province of Sabaragamuwa.

## Block survey preliminary plan 148.—Wetenna.

Lot.	Name of Land.	Name of Claimant.	Description.	Extent.		
				A.	R.	P.
7	Muruttehena	(1) Rajapakse Mudiyanse Mudalihamy, (2) Jalatgedera Bandirala, (3) ditto Kiri Banda, (4) ditto Appuhamy, (5) ditto Tikiri Banda, (6) ditto Mudalihamy, all of Wetenna	Chena ..	2	1	33
19	Kolaweherahena	(1) Vidanelage Punchirala, (2) ditto Pinchi Appuhamy, (3) Rajapaksa Mudiyanse Mudalihamy, (4) Vidanelage Dingiri Banda, (5) ditto Kiri Banda, all of Wetenna, (6) Nekatralage Mudalihamy, (7) ditto Appuhamy, both of Gangekumbura, (8) Vidanelage Kiri Banda of Kotawella	do. ..	1	0	7
20	Galagawahena	(1) Vidanelage Bandirala, (2) ditto Punchirala, Vel-Vidane, (3) ditto Menikrala, all of Udagaladeniya	do. ..	1	3	16
32	Naipenegalagawahena	(1) Vidanelage Punchirala, (2) ditto Pinchi Appuhamy, (3) ditto Kiri Banda, (4) Vidanelage Dingiri Banda, all of Wetenna, (5) Vidanelage Kiri Banda of Kotawella, (6) Nekatralage Mudalihamy of Gangekumbura, (7) Nekatralage Appuhamy of Gangekumbura	do. ..	2	2	35
22	Galagawahena	Vidanelage Punchirala, Vel-Vidane of Wetenna, as trustee of the Dambulla vihare	do. ..	0	3	17
23	Embillagollehena	(1) Vidanelage Punchirala, Vel-Vidane, (2) ditto Bandirala, (3) ditto Menikrala, all of Udagaladeniya, (4) ditto Kiri Banda, (5) ditto Dingiri Banda, (6) ditto Appuhamy, (7) ditto Ukku Banda, all of Wetenna	do. ..	0	1	19
31	Nagollehena and Galpillehena	(1) Vidanelage Kiri Banda, (2) ditto Dingiri Banda, (3) ditto Appuhamy, (4) ditto Ukku Banda, all of Wetenna	do. ..	5	2	34

Upset price at Rs. 15 to Rs. 50 per acre. Further information regarding these lands can be obtained from the Land Settlement Officer, and plans of them from the Surveyor-General.

Colonial Secretary's Office,  
Colombo, April 17, 1918.

A. S. PAGDEN,  
Acting Colonial Secretary.

No. 4,600, S. O.—On Friday, June 21, 1918, at 11 A.M., the Land Settlement Officer will put up for sale or settlement, at Kadigamuwa, the under-mentioned portions of Crown land, on the terms authorized by Government. Eight allotments of land situated in the Galboda korale division of the Kegalla District of the Province of Sabaragamuwa.

## Block survey preliminary plan 166.—Elugalla.

Lot.	Name of Land.	Name of Claimant.	Description.	Extent.
				A. R. P.
38	Udapitiyawatta	Meragalpedige Dingiri of Elugalla	Chena	0 2 2
65	Deiyandeniyyawatta	(1) Meragalpedige Setuwa, (2) ditto Kiri Ukkuwa, both of Elugalla	Garden	0 1 14
66	Do.	(1) Wickremapedige Siriya, (2) ditto Ukkuwa, both of Eluwalpola	do.	0 1 13
76	Udahapathanapitiyyawatta	Rupasarapedige Sirimala of Elugalla	Chena	0 0 24
37	Udahawatta	Meragalpedige Appuwa of Elugalla	Garden	0 1 37
64	Deiyandeniyyehena	(1) Pandarapedige Rankira, (2) ditto Siripina, (3) ditto Setuwa, (4) ditto Opalangi, all of Elugalla	Chena	0 3 7
2	Kehelhena	Konara Mudiyansele Ukku Amma and others	do.	0 0 15
75	Udahapathampitiyyawatta	Meeyanma Mohamradu Lebbe and others	Plantains	0 1 24

Upset price at Rs. 15 to Rs. 50 per acre. Further information regarding these lands can be obtained from the Land Settlement Officer, and plans of them from the Surveyor-General.

Colonial Secretary's Office,  
Colombo, April 17, 1918.

A. S. PAGDEN,  
Acting Colonial Secretary.

No. 4,601, S. O.—On Thursday, June 6, 1918, at 11 A.M., the Land Settlement Officer will put up for sale or settlement, at Dambulla, the under-mentioned portions of Crown land, on the terms authorized by Government. Twenty-six allotments of land situated in the Kinigoda korale division of the Kegalla District of the Province of Sabaragamuwa.

## Block survey preliminary plan 139.—Dambulla.

Lot.	Name of Land.	Name of Claimant.	Description.	Extent.
				A. R. P.
2	Ambagahamulawatta	(1) Horatal Pedige Poola, (2) ditto Wattuwa	Garden	0 3 22
4b	Ambagahamulahena	do.	Chena	0 3 25
3	Neeraniyyehena	(1) Diwunugalpedige Menika, (2) ditto Dingiri, (3) ditto Bandiya, ex-Duraya	do.	2 0 20
4	Ambagahamulahena	(1) Diwunugalpedige Menika, (2) ditto Dingiri, (3) ditto Bandiya Duraya, (4) ditto Pincha	do.	1 0 3
4a	Mugunugahamulahena	(1) Wijepedige Aruma of Siyambalangomuwa, (2) Horatalpedige Menika, (3) ditto Dingiri, (4) Diwunugalpedige Kiri Duraya, (5) ditto Ran Kira	do.	1 1 22
39a	Udawewahena	Horatalpedi Kiri Poola	do.	0 3 26
1c	Wewehena	(1) Diwunugalpedige Kiri Duraya, (2) ditto Rankira, (3) ditto Bandiya, (4) ditto Menika, (5) ditto Dingiri	do.	4 2 7
6a	Dampitiyyahena	Diwunugalpedige Menika of Dambulla	do.	0 0 11
9	Atherenewatta	(1) Diwunugalpedige Kiri Duraya, (2) ditto Rankira	Garden	0 3 9
21	Do.	do.	do.	0 2 32
12	Athereniyyahena	Ana Lena Mana Abdul Rahiman of Malwana	Chena	0 2 3
25	Dampitiyyewatta	(1) Diwunugalpedige Kiri Duraya, (2) ditto Rankira	Garden	1 1 19
26	Dampitiyyehena	do.	Plantains	0 1 15
35	Dampitiyyewatta	Diwunugalpedige Bandiya	Garden	1 1 22
55	Yakullahena	Meragalpedige Tikka	Plantains	0 3 3
57	Mansakotuweowita	(1) Ditto Horatala, (2) ditto Tikka	Meadow	0 1 20
58	Kiriwanewatta	Horatalpedige Wasthuwa	Garden	1 0 22
59	Do.	do.	do.	0 2 25
60	Dematahettewatta	(1) Diwunugalpedige Menika, (2) ditto Sassira	do.	1 2 19
61	Kiriwanehena	(1) Meragalpedige Horatala, (2) ditto Tikka	Chena	1 0 24
8	Atherenehena	Pondamperuma Arachchige John Samarasinghe of Punaliya	do.	0 2 38
24b	Nikapillawahena	(1) Diwunugalpedige Kiri Duraya, (2) ditto Rankira, (3) ditto Siri	do.	0 0 9
24a	Do.	do.	do.	0 0 25
31	Rukattanagahamulahena	Horatalpedige Kiri Poola	Garden	0 3 27
31a	Gorokagahamulahena	(1) Horatalpedige Ukkuwa, (2) ditto Kiri Poola	Chena	0 1 4
31b	Budugehena or Ambahena	(1) Diwunugalpedige Bandiya, (2) ditto Pincha, (3) ditto Menika	do.	0 3 25

Upset price at Rs. 15 to Rs. 50 per acre. Further information regarding these lands can be obtained from the Land Settlement Officer, and plans of them from the Surveyor-General.

Colonial Secretary's Office,  
Colombo, April 17, 1918.

A. S. PAGDEN,  
Acting Colonial Secretary.

THE Land Settlement Officer is prepared to receive on or before June 1, 1918, at the Land Settlement Office, Colombo, written applications for the lease in perpetuity from July 21, 1918, of the under-mentioned Crown land to be planted with tea, rubber, or coconut. No such applications will be entertained unless the applicant gives his full name and address, and until he makes with the Settlement Officer a deposit of Rs. 3 per acre. Such deposits will not be returned until the lease of the land has been sold or until it has been decided by the Settlement Officer that it will not be sold.

On June 21, 1918, at 11 A.M., at Kadigamuwa, the sale of the lease of this land will be put up to auction, in accordance with the regulations of Government regarding the lease of Crown lands, but the bidding shall be confined to the original applicant and those other applicants whose applications shall have been made in the manner above specified.

The conditions of lease are obtainable on application from the Settlement Officer.

An allotment of land situated in the village of Gangoda, in block survey preliminary plan 171, in the Galboda korale of the Kegalla District of the Province of Sabaragamuwa.

Lot.	Name of Land.	Name of Owner.	Description.	Extent.
				A. R. P.
86	Moragollemukalana	Crown	Forest	7 0 4

Upset premium at Rs. 12 per acre. Annual rent per acre per annum Rs. 9 for the first 30 years.

Colonial Secretary's Office,  
Colombo, April 17, 1918.

A. S. PAGDEN,  
Acting Colonial Secretary.

## LAND ACQUISITION NOTICES.

HAVING been duly directed by the Governor, acting under the provisions of Ordinance No. 3 of 1876, section 6, as amended by section 3 of Ordinance No. 10 of 1911, to take order for the acquisition of the following lot of land, described in the preliminary plan 16,669 as lot 1, and situated in Mutwal, within the Municipal limits of Colombo, Western Province, and required for a public purpose, viz., for a public latrine at Mosque lane, Modera :—

Lot.	Name of Land.	Description.	Name of Claimant.	Extent.	
				A.	R. P.
1	Portion of land bearing assessment No. 51	Contains 5 coconut trees, 20 years old	Gate Mudaliyar, Tudor Rajapaksa	0	0 5-67

I hereby give public notice, as required by section 7, that the Government proposes to take possession of the above land. All persons interested in the aforesaid land are hereby required to appear personally or by agent before me at the Municipal Office, Colombo, on Monday, May 13, 1918, at 2 P.M., and to state the nature of their respective interests in the land, and the amount and particulars of their claims to compensation for such interests.

R. W. BYRDE,  
Chairman, Municipal Council, and Mayor of Colombo.

HAVING been duly directed by the Governor, acting under the provisions of Ordinance No. 3 of 1876, section 6, as amended by section 3 of Ordinance No. 10 of 1911, to take order for the acquisition of the following lot of land, described in the preliminary plan 16,662 as lot 1, and situated in New Bazaar, within the Municipal limits of Colombo, Western Province, and required for a public purpose, viz., for a public latrine at Silversmith lane :—

Lot.	Name of Land.	Description.	Name of Claimant.	Extent.	
				A.	R. P.
1	Portion of land bearing assessment No. 16	Bare land	Muniyandi Chetty, Ramasamy Chetty, and M. Supramaniyan Chetty jointly in dispute	0	0 6-32

I hereby give public notice, as required by section 7, that the Government proposes to take possession of the above land. All persons interested in the aforesaid land are hereby required to appear personally or by agent before me at the Municipal Office, Colombo, on Monday, May 13, 1918, at 1.30 P.M., and to state the nature of their respective interests in the land, and the amount and particulars of their claims to compensation for such interests.

R. W. BYRDE,  
Chairman, Municipal Council, and Mayor of Colombo.

HAVING been duly directed by the Governor, acting under the provisions of Ordinance No. 3 of 1876, section 6, as amended by section 3 of Ordinance No. 10 of 1911, to take order for the acquisition of the following lots of lands, described in the preliminary plan 16,670 as lots 1 and 2, and situated in Mutwal, within the Municipal limits of Colombo, Western Province, and required for a public purpose, viz., for a public latrine at Temple road, Modera :—

Lot.	Name of Land.	Description.	Name of Claimant.	Extent.	
				A.	R. P.
1	Portion of land bearing assessment No. 2	Contains 2 coconut trees, 40 years old	C. M. Anthony, H. S. Perera, and others jointly	0	0 4-86
2	Portion of land bearing assessment No. 2 (1)	Contains 5 coconut trees, 40 years old	Mr. D. J. Arsecularatna	0	0 6-28
				0	0 11-14

I hereby give public notice, as required by section 7, that the Government proposes to take possession of the above lands. All persons interested in the aforesaid lands are hereby required to appear personally or by agent before me at the Municipal Office, Colombo, on Monday, May 13, 1918, at 1 P.M., and to state the nature of their respective interests in the lands, and the amount and particulars of their claims to compensation for such interests.

R. W. BYRDE,  
Chairman, Municipal Council, and Mayor of Colombo.

HAVING been duly directed by the Governor, with the advice of the Executive Council, acting under the provisions of "The Land Acquisition Ordinance of 1876," section 6, to take order for the acquisition of the following lands, required for a public purpose, namely, for protection works in connection with slips and washaways on the Matale Line, to wit :—

Preliminary plan 6.817. Village—Yatawara.

Lot.	Name of Land.	Description.	Name of Claimant.	Extent.	
				A.	R. P.
1	Belindakotuwa	Native garden	A. Kiri Banda	0	1 29-5
2	Pihillagawawatta	do.	A. Kiri Banda and Punchi Banda	0	0 20-3

I hereby give public notice, as required by section 7, that the Government proposes to take possession of the lands. All persons interested in the aforesaid lands are hereby required to appear personally or by agent before me at the Kandy Kachcheri on May 14, 1918, at 1 P.M., and to state the nature of their respective interests in the lands, and the amount and particulars of their claims to compensation for such interests.

Kandy Kachcheri,  
April 16, 1918.

C. S. VAUGHAN,  
Government Agent.