

Ceylon Government Gazette

Published by Authority.

No. 6,954 — FRIDAY, JULY 5, 1918.

Part III.—Lands.

Separate paging is given to each Part in order that it may be filed separately.

	PAGE		PAGE		PAGE
Land Settlement Notices :—		Land Sales by the Government Agents :—		Land Sales by the Settlement Officer :—	
Final Orders ..	1229	North-Western Province ..	1267	Northern Province ..	—
Preliminary Notices ..	1249	North-Central Province ..	—	Eastern Province ..	—
Land Sales by the Government Agents :—		Province of Uva ..	1269	North-Western Province ..	—
Western Province ..	—	Province of Sabaragamuwa ..	—	North-Central Province ..	1269
Central Province ..	—	Land Sales by the Settlement Officer :—		Province of Uva ..	—
Southern Province ..	1264	Western Province ..	—	Province of Sabaragamuwa ..	—
Northern Province ..	1265	Central Province ..	—	Land Acquisition Notices ..	1273
Eastern Province ..	1266	Southern Province ..	—	Land Resumption Notices ..	—

FINAL ORDERS.

Hambantota S. O. No. 1,452.

Order under Section 2 of "The Waste Lands Ordinances of 1897, 1899, 1900, and 1903," declaring Land to be Crown Property.

In the matter of the land commonly called or known as Yongdehigahawatta, situate in the village of Okandeyaya, in the East Giruwa pattu of the Hambantota District, in the Southern Province, and of "The Waste Lands Ordinances of 1897, 1899, 1900, and 1903."

THE notice required by section 1 of "The Waste Lands Ordinances of 1897, 1899, 1900, and 1903," having been duly published in manner prescribed by that section in respect of the above-named land (*vide* Notice No. 6,497), and no claim having been made to the said land or to any interest therein within the period of three months from the date specified in the said notice, I, Arnold Langdon Crossman, Special Officer appointed under section 28 of the said Ordinances, under and by virtue of the powers vested in me in that behalf by section 2 of the said Ordinances, do hereby on this 15th day of May, 1918, order and declare that the said land, as more fully described herein below, situate in the village of Okandeyaya, in the East Giruwa pattu of the Hambantota District, in the Southern Province, and shown as lot 70B in preliminary plan 400 and in the annexed diagram, and containing in extent 2 roods and 2 perches, is the property of the Crown.


Description of the Land referred to.

The following lot situated in the village of Okandeyaya, in the East Giruwa pattu of the Hambantota District, in the Southern Province, as described in the annexed diagram :—

Preliminary plan 400.

Lot.	Name of Land.	Extent, A. R. P.
70B	Yongdehigahawatta	0 2 2

and bounded as follows : on the north and east by Okandegehenyaya declared to be the property of the Crown under the Waste Lands Ordinances ; on the south by Yongdehigahawatta sold by the Crown (T. P. 300,702) ; on the west by Serugahawatta granted at half-improved value (T. P. 290,474).



Surveyor-General's Office,
Colombo, May 29, 1917.

Scale of 8 Chains to an Inch.

A. H. G. Dawson,
for Surveyor-General.

May 15, 1918.

A. L. CROSSMAN,
Special Officer.

Hambantota S. O. No. 1,453.

Order under Section 4, Sub-section (1), of "The Waste Lands Ordinances of 1897, 1899, 1900, and 1903."

In the matter of the lands commonly called or known as Ruppewatta, Galagawawatta *alias* Parewatta, situate in the village of Okandeyaya, in the East Giruwa pattu of the Hambantota District, in the Southern Province, and of "The Waste Lands Ordinances of 1897, 1899, 1900, and 1903."

WHEREAS in pursuance of section 1 of the said Ordinances it was duly declared and notified on the 17th day of August, 1917, that if no claim to the lands commonly called or known as Ruppewatta, Galagawawatta *alias* Parewatta, situate in the village of Okandeyaya, in the East Giruwa pattu of the Hambantota District, in the Southern Province, containing in extent 2 acres 3 roods and 28 perches, and shown as lots 105 and 107 in preliminary plan 400 and in the annexed diagrams, was made to Thomas Graham Willett, Special Officer appointed under section 28 of the said Ordinances, within the period of three months from the date specified in the said notice, such lands would be declared the property of the Crown, and dealt with on account of the Crown (*vide* Notice No. 6,497):

And whereas Wickramasinge Carolis made claim thereto, and I, Arnold Langdon Crossman, Special Officer appointed under section 28 of the said Ordinances, made due inquiry into such claim, and whereas the said claimant and I came to an agreement in writing dated the 18th day of February, 1918, concerning the said lands, under section 4, sub-section (1), of the said Ordinances, whereby it was agreed that the said claimant should be declared the purchaser of the said lands upon payment on or before the 1st day of June, 1918, to the Assistant Government Agent at Hambantota, or to the Settlement Officer, of a sum of Rupees Forty-six only (Rs. 46), as the purchase amount of the said lands, and whereas the said amount has been duly paid by the said claimant, he is hereby, in pursuance of the agreement aforementioned, declared to be the purchaser of the said lands, as more fully described herein below.

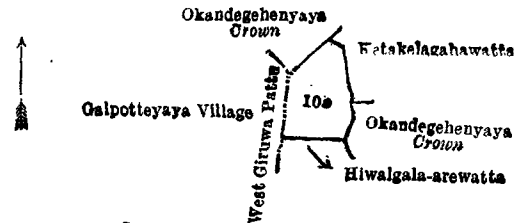
Description of the Lands referred to.

The following lots situated in the village of Okandeyaya, in the East Giruwa pattu of the Hambantota District, in the Southern Province, as described in the annexed diagrams:—

I.—Preliminary plan 400.

Lot.	Name of Land.	Extent, A. R. P.
105	Ruppewatta	0 3 31

and bounded as follows: on the north by Okandegehenyaya declared to be the property of the Crown under the Waste Lands Ordinances; on the east by Ketakelagahawatta sold by the Crown, Okandegehenyaya declared to be the property of the Crown under the Waste Lands Ordinances; on the south by Hiwalgala-arewatta claimed by Senarat Yapage Punchi Appu; on the west by the boundary of West Giruwa pattu (the village limit of Galpottayaya).



Surveyor-General's Office,
Colombo, May 29, 1917.

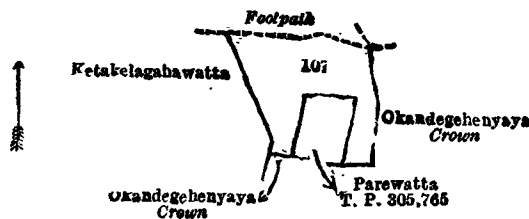
Scale of 8 Chains to an Inch.

A. H. G. DAWSON,
for Surveyor-General.

II.—Preliminary plan 400.

Lot.	Name of Land.	Extent, A. R. P.
107	Galagawawatta <i>alias</i> Parewatta	1 3 37

and bounded as follows: on the north by a footpath; on the east by Okandegehenyaya declared to be the property of the Crown under the Waste Lands Ordinances; on the south by Okandegehenyaya declared to be the property of the Crown under the Waste Lands Ordinances, Parewatta sold by the Crown (T. P. 305,765), Okandegehenyaya declared to be the property of the Crown under the Waste Lands Ordinances; on the west by Ketakelagahawatta sold by the Crown.



Surveyor-General's Office
Colombo, May 29, 1918.

Scale of 8 Chains to an Inch.

A. H. G. DAWSON,
for Surveyor-General.

A. L. CROSSMAN,
Special Officer.

May 15, 1918.

Kurunegala S. O. No. 2,219.

Order under Sections 2 and 4, Sub-section (1), of "The Waste Lands Ordinances of 1897, 1899, 1900, and 1903," declaring Lands to be Crown Property.

In the matter of the lands commonly called or known as part of Deduru-oya (stream), Wakelemukalana (reservation for Deduru-oya), &c., situate in the village of Welagama, in the Baladora korale of the Dewameddi hatpattu of the Kurunegala District, in the North-Western Province, and of "The Waste Lands Ordinances of 1897, 1899, 1900, and 1903."

WHEREAS in pursuance of section 1 of the said Ordinances it was duly notified on the 19th day of January, 1917, that if no claim to the lands commonly called or known as part of Deduru-oya (stream), Wakelemukalana (reservation for Deduru-oya), &c., situate in the village of Welagama, in the Baladora korale of the Dewameddi hatpattu of the Kurunegala District, in the North-Western Province, containing in extent 261 acres 3 roods and 17 perches, and shown as lots 1, 2, 3, 3½, 4, 5, 6, 7, 8, 9, 10, 11, 12, 13, 14, 15, 16, 17, 18, 19, 20 in preliminary plan 1,549 and in the annexed diagram was made to

John Murray Davies, Special Officer appointed under section 28 of the said Ordinances, within the period of three months from the date specified in such notice, such lands would be declared the property of the Crown, and dealt with on account of the Crown (*vide* Notice No. 6,145):

And whereas (1) Hettikandage Bastian Fernando made claim to lots 1, 2, 3, 3½, 4, 5, 7, 8, 9, 10, 11, 12, 13, 13, 17, 18, 19, and 20, and whereas the said claimant has withdrawn his claim to these lots, and whereas no claim was preferred to lots 14, 15, and 6 within the said period of three months, I, John Murray Davies, the aforesaid Special Officer, under and by virtue of the powers vested in me in that behalf by section 4 of the said Ordinances, do hereby on this 9th day of May, 1918, order and declare (a) under section 4, sub-section (1), of the said Ordinances that the said lots 1, 2, 3, 3½, 4, 5, 7, 8, 9, 10, 11, 12, 13, 16, 17, 18, 19, and 20, and (b) under section 2, that the said lots 14, 15, and 6, as more fully described herein below, are the property of the Crown.

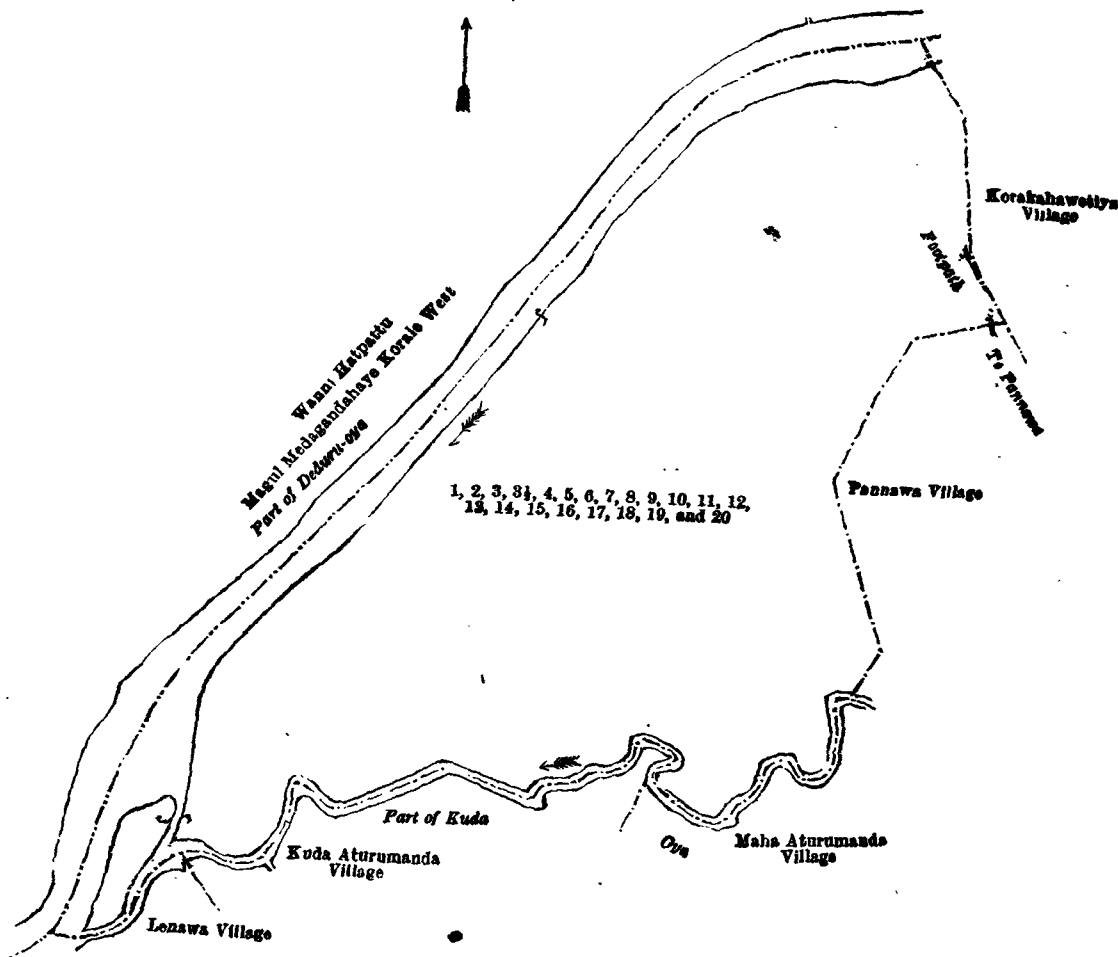
Description of the Lands referred to.

The following lots situated in the village of Welagama, in the Baladora korale of the Dewameddi hatpattu of the Kurunegala District, in the North-Western Province, as described in the annexed diagram:—

Preliminary plan 1,549.

Lot.	Name of Land.	Extent, A. R. P.	Lot.	Name of Land.	Extent, A. R. P.
1 ..	Part of Deduru-oya (stream)	.. 24 1 6	13 ..	Okandehenyaya (reservation for Deduru-oya)	.. 11 3 13
2 ..	Wakelemukalana (reservation for Deduru-oya)	.. 9 2 19	14 ..	Oyagawahena, Yodhayapathaya-mukalana (reservation for Deduru-oya and Kuda-oya)	.. 17 0 34
3 ..	Footpath	.. 0 0 7	15 ..	Yodhayakelemukalana	.. 25 1 18
3½ ..	Do.	.. 0 0 36	16 ..	Do.	.. 11 2 14
4 ..	Wakelemukalana (reservation for Deduru-oya)	.. 0 1 14	17 ..	Welagamakumbura	.. 6 0 15
5 ..	Wakelemukalana	.. 0 3 26	18 ..	Okandehenyaya (reservation for Kuda-oya)	.. 9 0 36
6 ..	Do.	.. 12 1 38	19 ..	Oyaeekatumukalana, island in Deduru-oya	.. 3 1 29
7 ..	Do.	.. 6 0 25	20 ..	Part of Kuda-oya (stream)	.. 3 3 0
8 ..	Okandehenyaya	.. 106 0 23			
9 ..	Welagamamukalana	.. 4 0 21			
10 ..	Do.	.. 0 1 11			
11 ..	Do.	.. 4 1 19			
12 ..	Welagamawewa (abandoned tank and bund)	.. 4 1 13			261 3 17

and bounded as follows: on the north by part of Deduru-oya (the boundary of Wannu hatpattu, Magul Medagandahaye korale west); on the east by the village limit of Korakahawetiya, the village limit of Pannawa, the village limit of Mahaaturumanda; on the south by part of Kuda-oya (the village limit of Kudaaturumanda, the village limit of Lenawa); on the west by a part of Deduru-oya (Wannu hatpattu, Magul Medagandahaye korale west).



Surveyor-General's Office,
Colombo, March 29, 1916.

Scale of 16 Chains to an Inch.

G. K. THORNHILL,
for Surveyor-General.

J. M. DAVIES,
Special Officer.

May 9, 1918.

Kurunegala S. O. No. 2,220.

Order under Section 4, Sub-section (1), of "The Waste Lands Ordinances of 1897, 1899, 1900, and 1903,"
declaring Lands to be Crown Property.

In the matter of the lands commonly called or known as part of Deduru-oya, Waduressapitiyahenyaya (reservation for Deduru-oya), &c., situate in the village of Mawattagama, in the Baladora korale, in the Dewamedhi hatpattu of the Kurunegala District, in the North-Western Province, and of "The Waste Lands Ordinances of 1897, 1899, 1900, and 1903."

WHEREAS in pursuance of section 1 of the said Ordinances it was duly notified on the 9th day of February, 1917, that if no claim to the lands commonly called or known as part of Deduru-oya, Waduressapitiyahenyaya (reservation for Deduru-oya), &c., situate in the village of Mawattagama, in the Baladora korale of the Dewamedhi hatpattu in the Kurunegala District, in the North-Western Province, containing in extent 1,224 acres 2 roods and 4 perches, and shown as lots 1, 2, 3, 4, 5, 6, 7, 8, 9, 10, 11, 12, 13, 14, 15, 16, 17, 18, 19, 20, 23, 24, 25, 26, 27, 28, 29, 30, 31, 32, 33, 34, 35, 36, and 37 in preliminary plan 1,565 and in the annexed diagram, was made to John Murray Davies, Special Officer appointed under section 28 of the said Ordinances, within the period of three months from the date specified in such notice, such lands would be declared the property of the Crown, and dealt with on account of the Crown (*vide* Notice No. 6,197):

And whereas Hettiakandage Bastian Fernando made claim thereto, and whereas the said claimant has withdrawn his claim to the said lands, I, John Murray Davies, the aforesaid Special Officer, under and by virtue of the powers vested in me in that behalf by section 4 of the said Ordinances, do hereby on this 2nd day of May, 1918, order and declare, under section 4, sub-section (1), of the said Ordinances, that the said lands, as more fully described herein below, are the property of the Crown.

Description of the Lands referred to.

The following lots situated in the village of Mawattagama, in the Baladora korale of the Dewamedhi hatpattu of the Kurunegala District, in the North-Western Province, as described in the annexed diagram:—

Preliminary plan 1,565.

Lot.	Name of Land.	Extent, A. R. P.	Lot.	Name of Land.	Extent, A. R. P.
1	Part of Deduru-oya 30 2 39	19	Medamukalana (forest)	.. 81 2 39
2	Waduressapitiyahenyaya (reservation for Deduru-oya) 17 2 24	20	Do. (do.) 56 1 6
3	Wetiyaismattehenyaya (reservation for Deduru-oya) 22 0 11	23	Wewagawamukalana (forest)	.. 0 0 34
4	Karuwalagahamula-ela (part)	.. 0 2 9	24	Mawatagawawewa (abandoned tank) 6 0 31
5	Wetiyaismattehenyaya	.. 148 1 34	25	Wewagawahenyaya 2 1 8
6	Mohottalagewewa (abandoned tank) 1 1 3	26	Do. 2 0 39
7	Cart track 2 0 9	27	Mudunagaremukalana (forest)	.. 258 3 36
8	Wedenigamahenyaya 10 2 25	28	Wediniyesiyambalagahamulawewa (abandoned tank) 1 0 10
9	Mawatagama-ebba (water-hole)	.. 0 3 9	29	Mudunagare-ela 0 3 0
10	Waduressapitiyahenyaya	.. 45 3 4	30	Wewagawahena 2 1 25
11	Part of Kinda-ela 0 1 14	31	Mawatagamamukalana (forest)	.. 86 1 6
12	Waduressapitiya-ela 0 0 35	32	Do. (do.) 33 0 39
13	Waduressapitiyahenyaya	.. 3 1 36	33	Alutwewa-ela 0 1 30
14	Alutwewahenyaya 156 2 21	34	Alutwewa (abandoned tank)	.. 10 2 7
15	Alutwewa-ela 0 1 23	35	Mawatagamamukalana (forest)	.. 90 3 0
16	Waduressapitiyawewa (abandoned tank) 5 1 7	36	Ehatugahamulawewa (abandoned tank)	.. 2 0 35
17	Alutwewa-ela 0 2 0	37	Ela 0 0 34
18	Alutwewahenyaya 141 3 2			1,224 2 4

and bounded as follows: on the north by the boundary of Magul Oota korale (part of Deduru-oya); on the east by the village limit of Gurugoda (part of Karuwalagahamula-ela); on the south by the village limit of Hengomuwa, the village limit of Telahera; on the west by the village limit of Makeliyawa (part of Kinda-ela).

NOTE.—The following lots lying within the above-mentioned boundaries are excluded from this order, and their aggregate acreage of 18 acres 1 rood and 27 perches is not included in the acreage of 1,224 acres 2 roods and 4 perches given above:—

Preliminary plan 1,565.

Lot.	Name of Land.	Extent, A. R. P.
21	Ihalawelawelyaya 3 2 6
22	Do. 14 3 21
		18 1 27

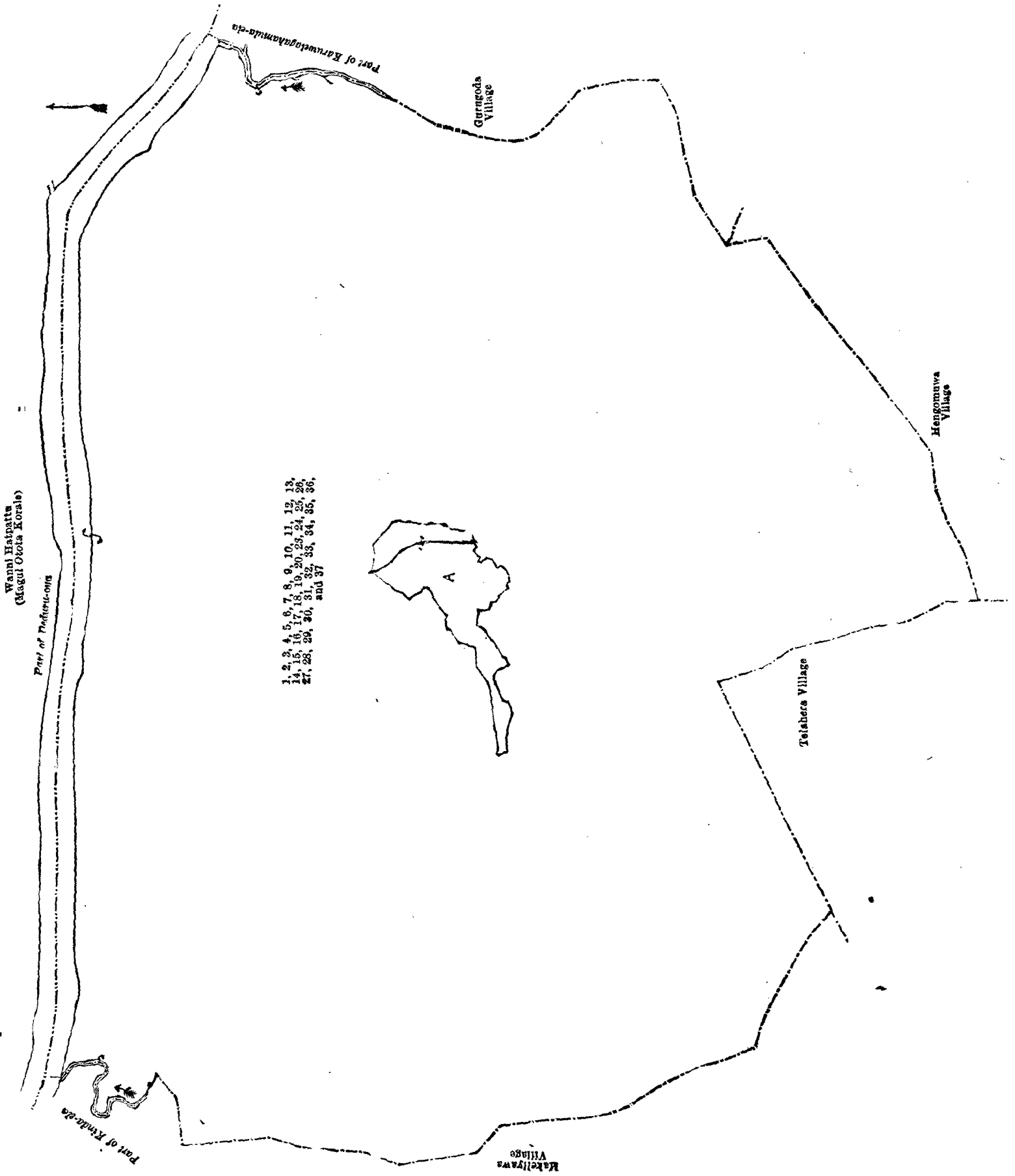
[For Diagram see page 1233.]

Kurunegala S. O. No. 2,221.

Order under Section 2 of "The Waste Lands Ordinances of 1897, 1899, 1900, and 1903,"
declaring Land to be Crown Property.

In the matter of the land commonly called or known as Dunhena, situate in the village of Lewudeniya, in the Udukaha korale east of the Dambadeni hatpattu of the Kurunegala District, in the North-Western Province, and of "The Waste Lands Ordinances of 1897, 1899, 1900, and 1903."

THE notice required by section 1 of "The Waste Lands Ordinances of 1897, 1899, 1900, and 1903," having been duly published in manner prescribed by that section in respect of the above-named land (*vide* Notice No. 6,570), and no claim having been made to the said land or to any interest therein within the period of three months from the date specified in the said notice, I, Norman Albert Hampton, Special Officer appointed under section 28 of the said Ordinances, under and by virtue of the powers vested in me in that behalf by section 2 of the said Ordinances, do hereby on this 13th day of May, 1918, order and declare that the said land, as more fully described herein below, situate in the village of Lewudeniya, in the Udukaha korale east of the Dambadeni hatpattu of the Kurunegala District, in the North-Western Province, and shown as lot 31 in preliminary plan 422 and in the annexed diagram, and containing in extent 2 acres and 23 perches, is the property of the Crown.



Surveyor-General's Office,
Colombo, November 28, 1916.

Scale of 16 Chains to an Inch.

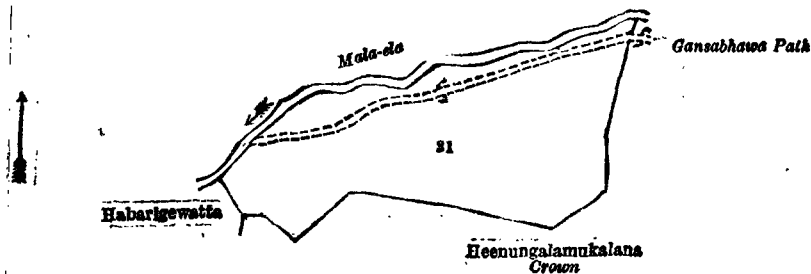
May 2, 1918.

J. M. DAVIES,
Special Officer.

G. K. THORNHILL,
for Surveyor-General.

Description of the Land referred to.

The land commonly called or known as Dunhena, situated in the village of Lewudeniya, in the Udukaha korale east of the Dambadeni hatpattu of the Kurunegala District, in the North-Western Province, containing in extent 2 acres and 23 perches, and shown as lot 31 in preliminary plan 422 and in the annexed diagram; and bounded as follows: on the north by Mala-ela; on the east by Heenungalamukalana declared Crown under the Waste Lands Ordinances; on the south by Heenungalamukalana declared Crown under the Waste Lands Ordinances; on the west by Habarigewatta (private).



Surveyor-General's Office,
Colombo, May 19, 1917.

Scale of 4 Chains to an Inch.

A. H. G. DAWSON,
for Surveyor-General.

May 13, 1918.

N. A. HAMPTON,
Special Officer.

Kurunegala S. O. No. 2,222.**Order under Section 4, Sub-section (1), of "The Waste Lands Ordinances of 1897, 1899, 1900, and 1903." declaring Lands to be Crown Property.**

In the matter of the lands commonly called or known as Kongahamullehena, Kongahamullewatiya, &c., situate in the village of Pahala Makeliyawa, in the Baladora korale of the Dewamedhi hatpattu of the Kurunegala District, in the North-Western Province, and of "The Waste Lands Ordinances of 1897, 1899, 1900, and 1903."

WHEREAS in pursuance of section 1 of the said Ordinances it was duly notified on the 16th day of February, 1917, that if no claim to the lands commonly called or known as Kongahamullehena, Kongahamullewatiya, &c., situate in the village of Pahala Makeliyawa, in the Baladora korale of the Dewamedhi hatpattu of the Kurunegala District, in the North-Western Province, containing in extent 112 acres and 17 perches, and shown as lots 1, 2, 4, 5, 6, 7, 8, 9, 10, 11, 12, 13, 14, 15, 16, 17, 18, 19 in preliminary plan 1,562 and in the annexed diagram, was made to John Murray Davies, Special Officer appointed under section 28 of the said Ordinances, within the period of three months from the date specified in such notice, such lands would be declared the property of the Crown, and dealt with on account of the Crown (*vide* Notice No. 6,211):

And whereas Crawford Margarita Macdonald Perera Abeyawardana, as administratrix of the estate of the late Francis Perera Abeyawardana, made claim thereto, and whereas the said claimant has withdrawn her claim to the said land, I, John Murray Davies, the aforesaid Special Officer, under and by virtue of the powers vested in me in that behalf by section 4 of the said Ordinances, do hereby on this 30th day of April, 1918, order and declare, under section 4, sub-section (1), of the said Ordinances, that the said lands, as more fully described herein below, are the property of the Crown.

Description of the Lands referred to.

The following lots situated in the village of Pahala Makeliyawa, in the Baladora korale of the Dewamedhi hatpattu of the Kurunegala District, in the North-Western Province, as described in the annexed diagram:—

Preliminary plan 1,562.

Lot.	Name of Land.	Extent, A. R. P.	Lot.	Name of Land.	Extent, A. R. P.
1 ..	Kongahamullehena 36 3 12	12 ..	Ela 0 0 7
2 ..	Kongahamullewatiya (tank and bund) 0 2 35	13 ..	Lohugahamullehena 15 1 8
4 ..	Footpath 0 0 20	14 ..	Ela 0 2 3
5 ..	Waliembuwahena 26 3 13	15 ..	Footpath 0 0 5
6 ..	Panwewa (tank and bund) 3 3 17	16 ..	Elewalagawahena 5 1 11
7 ..	Footpath 0 0 20	17 ..	Ela 0 0 38
8 ..	Gurupasapawahena 8 0 38	18 ..	Kongahamullehena 0 0 6
9 ..	Footpath 0 0 16	19 ..	Ela 0 0 7
10 ..	Boraebbapaulahena 11 3 9			
11 ..	Boraebba (backwater) 1 3 32			
					112 0 17

and bounded as follows: on the north by the village limit of Embalagama, a road from Embalagama to Ihala Makeliyawa; on the east by the village limit of Ihala Makeliyawa; on the south by the village limit of Gopalawa, the village limit of Waduressa; on the west by the village limit of Bulana, the village limit of Embalagama.

NOTE.—The following lot lying within the above-mentioned boundaries is excluded from this order, and its acreage of 6 acres 2 roods and 30 perches is not included in the acreage of 112 acres and 17 perches given above:—

Preliminary plan 1,562.

Lot.	Name of Land.	Extent, A. R. P.
3 ..	Kumbukgahamulakumbura, Holambagahamulakumbura 6 2 30

And whereas (1) Hettiakandage Bastian Fernando made claim thereto and (2) Edwin Lionel Frederick de Soysa made claim to the said lots 1, 3, 5, 6, and 7; and whereas the said claimants have withdrawn their claims to the said lands, I, John Murray Davies, the aforesaid Special Officer, under and by virtue of the powers vested in me in that behalf by section 4 of the said Ordinances, do hereby on this 7th day of May, 1918, order and declare, under section 4, sub-section (1), of the said Ordinances, that the said lands, as more fully described herein below, are the property of the Crown.

Description of the Lands referred to.

The following lots situated in the village of Huriwewa, in the Baladora korale of the Dewamedhi hatpattu of the Kurunegala District, in the North-Western Province, as described in the annexed diagram:—

Preliminary plan 1,603.

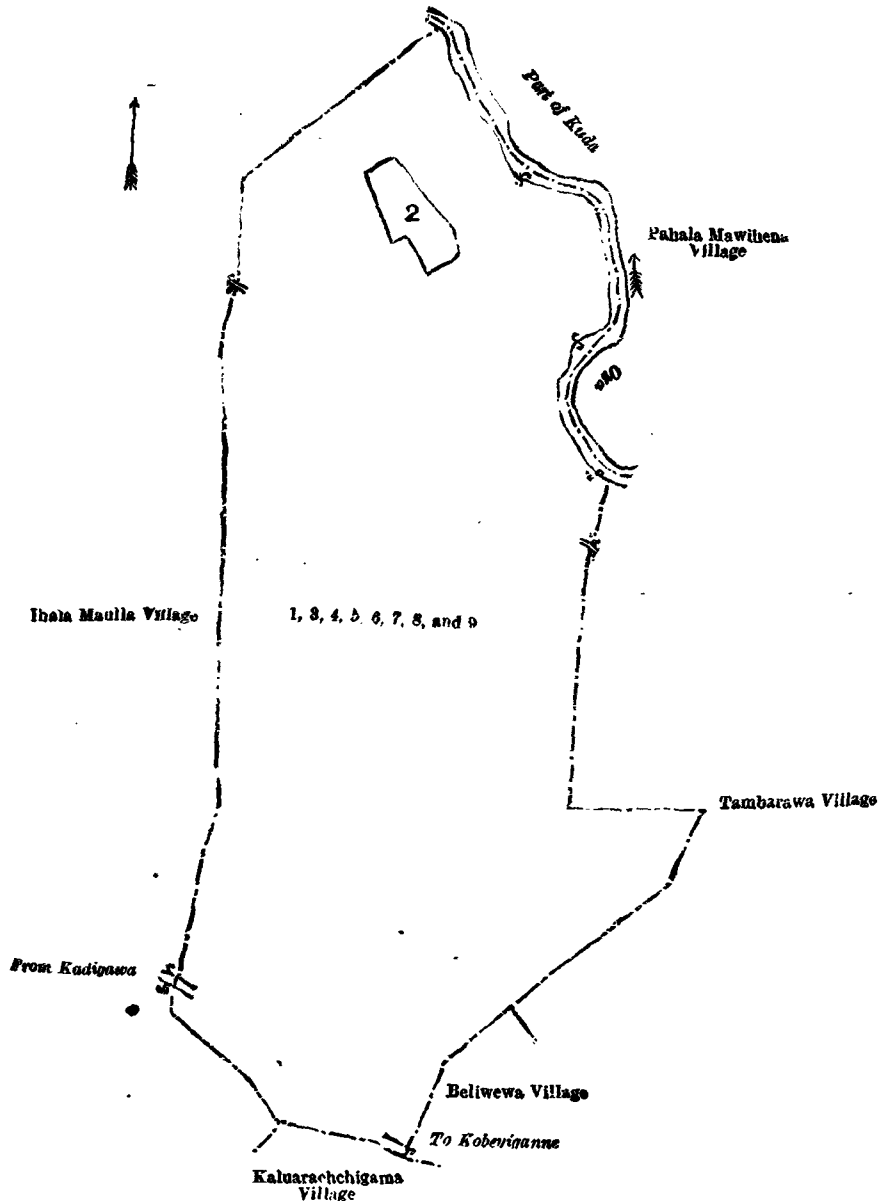
Lot.	Name of Land.	Extent, A. R. P.	Lot.	Name of Land.	Extent, A. R. P.
1 ..	Halambagahamullehena	.. 10 2 6	7 ..	Huriwewa (tank)	.. 1 2 3
3 ..	Galranagawahenyaya (reservation for Kuda-oya)	.. 5 2 17	8 ..	Road	.. 0 1 27
4 ..	Kuda-oya (part)	.. 0 2 37	9 ..	Kongahamullehena	.. 1 2 14
5 ..	Footpath	.. 0 0 29			62 0 34
6 ..	Bogahamullehenyaya	.. 41 2 21			

and bounded as follows: on the north by the village limit of Ihala Maulla, the village limit of Pahala Mawihena (part of Kuda-oya); on the east by the village limit of Pahala Mawihena (part of Kuda-oya), the village limit of Tambarawa; on the south by the village limit of Tambarawa, the village limit of Beliwewa, the road from Kobeyiganne to Kadigawa, the village limit of Kaluarachchigama, the village limit of Ihala Maulla; on the west by the village limit of Ihala Maulla.

NOTE.—The following lot lying within the above-mentioned boundaries is excluded from this order, and its extent of 3 roods and 39 perches is not included in the acreage of 62 acres and 34 perches given above:—

Preliminary plan 1,603.

Lot.	Name of Land.	Extent, A. R. P.
2 ..	Helambagahakumbura	.. 0 3 39



Scale of 8 Chains to an Inch.

Surveyor-General's Office,
Colombo, February 23, 1916.

G. K. THORNHILL,
for Surveyor-General.

May 7, 1918.

J. M. DAVIES,
Special Officer.

Kurunegala S. O. No. 2,224.

Order under Section 4, Sub section (1), of "The Waste Lands Ordinances of 1897, 1899, 1900, and 1903,"
declaring Lands to be Crown Property.

In the matter of the lands commonly called or known as Asweddumahenyaya, Asweddumamukalana, &c., situate in the village of Aswaduma, in the Baladora korale of the Dewamedhi hatpattu of the Kurunegala District, in the North-Western Province, and of "The Waste Lands Ordinances of 1897, 1899, 1900, and 1903."

WHEREAS in pursuance of section 1 of the said Ordinances it was duly notified on the 26th day of January, 1917, that if no claim to the lands commonly called or known as Asweddumahenyaya, Asweddumamukalana, &c., situate in the village of Aswaduma, in the Baladora korale of the Dewamedhi hatpattu of the Kurunegala District, in the North-Western Province, containing in extent 174 acres 2 roods and 23 perches, and shown as lots 1, 2, 3, 4, 5, 6, 7, 8, 9, 10, 11 in preliminary plan 1,588 and in the annexed diagram, was made to John Murray Davies, Special Officer appointed under section 28 of the said Ordinances, within the period of three months from the date specified in such notice, such lands would be declared the property of the Crown, and dealt with on account of the Crown (*vide* Notice No. 6,160):

And whereas (1) Hettiakandage Bastian Fernando, (2) Atapattu Mudiyansele Koralagedera Mudalihamy, (3) ditto Kiri Banda, and (4) ditto Appuhamy made claim thereto, and whereas the said claimants have withdrawn their claims to the said lands, I, John Murray Davies, the aforesaid Special Officer, under and by virtue of the powers vested in me in that behalf by section 4 of the said Ordinances, do hereby, on this 2nd day of May, 1918, order and declare, under section 4, sub-section (1), of the said Ordinances, that the said lands, as more fully described herein below, are the property of the Crown.

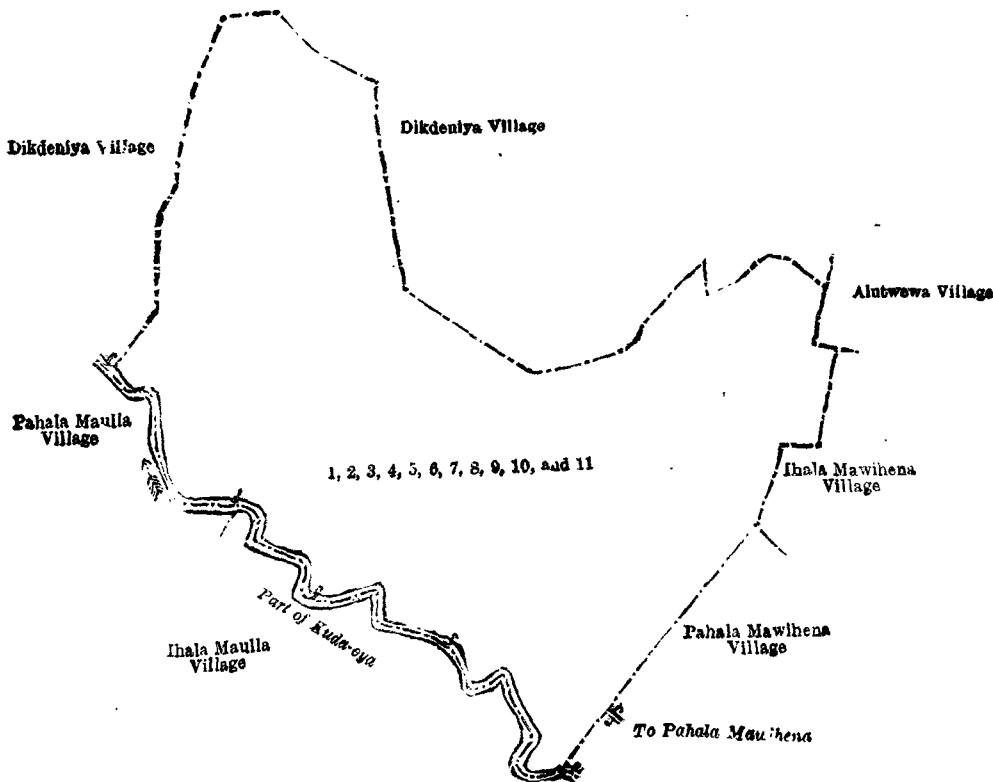
Description of the Lands referred to.

The following lots situated in the village of Aswaduma, in the Baladora korale of the Dewamedhi hatpattu of the Kurunegala District, in the North-Western Province, as described in the annexed diagram:—

Preliminary plan 1,588.

Lot.	Name of Land.	Extent, A. R. P.	Lot.	Name of Land.	Extent, A. R. P.
1 ..	Asweddumahenyaya	136 1 28	8 ..	Asweddumahenyaya	0 2 30
2 ..	Asweddumamukalana	8 3 11	9 ..	Footpath	0 0 5
3 ..	Gonawewa (abandoned tank)	2 2 0	10 ..	Wellbimahenyaya (reservation for oya)	9 1 32
4 ..	Asweddumamukalana	7 0 33	11 ..	Kuda-oya (part of stream)	2 2 19
5 ..	Footpath	0 0 20			
6 ..	Asweddumahenyaya	1 1 23			
7 ..	Wellbimahenyaya (reservation for oya)	5 1 22			
					174 2 23

and bounded as follows: on the north by the village limit of Dikdeniya; on the east by the village limit of Alutwewa, the village limit of Ihala Mawihena, the village limit of Pahala Mawihena; on the south by the village limit of Ihala Maulla (part of Kuda-oya), the village limit of Pahala Maulla (part of Kuda-oya); on the west by the village limit of Pahala Maulla (part of Kuda-oya), the village limit of Dikdeniya.



Kurunegala S. O. No. 2,225.

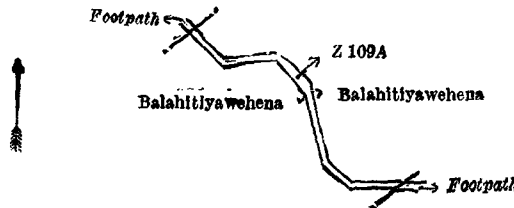
**Order under Section 2 of "The Waste Lands Ordinances of 1897, 1899, 1900, and 1903,"
declaring Land to be Crown Property.**

In the matter of the land commonly called or known as footpath, situate in the village of Balahitiyawa, in the Mahagalboda Megoda korale of the Weudawili hatpattu of the Kurunegala District, in the North-Western Province, and of "The Waste Lands Ordinances of 1897, 1899, 1900, and 1903."

THE notice required by section 1 of "The Waste Lands Ordinances of 1897, 1899, 1900, and 1903," having been duly published in manner prescribed by that section in respect of the above-named land (*vide* Notice No. 6,759), and no claim having been made to the said land or to any interest therein within the period of three months from the date specified in the said notice, I, John Murray Davies, Special Officer appointed under section 28 of the said Ordinances, under and by virtue of the powers vested in me in that behalf by section 2 of the said Ordinances, do hereby on this 9th day of May, 1918, order and declare that the said land, as more fully described herein below, situate in the village of Balahitiyawa, in the Mahagalboda Megoda korale of the Weudawili hatpattu of the Kurunegala District, in the North-Western Province, and shown as lot z 109A in preliminary plan 4,491 and in the annexed diagram, and containing in extent 9 perches, is the property of the Crown.

Description of the Land referred to.

The land commonly called or known as footpath, situated in the village of Balahitiyawa, in the Mahagalboda Megoda korale of the Weudawili hatpattu of the Kurunegala District, in the North-Western Province, containing in extent 9 perches, shown as lot z 109A in preliminary plan 4,491 and in the annexed diagram; and bounded as follows: on the north by Balahitiyawehena claimed by G. T. Pieris; on the east by Balahitiyawehena claimed by G. T. Pieris, a footpath; on the south by Balahitiyawehena claimed by G. T. Pieris; on the west by Balahitiyawehena claimed by G. T. Pieris, a footpath.



Surveyor-General's Office,
Colombo, December 20, 1917.

Scale of 4 Chains to an Inch.

C. R. LUNDIE,
for Surveyor-General.

J. M. DAVIES,
Special Officer.
May 9, 1918.

Kurunegala S. O. No. 2,226.

**Order under Section 4, Sub-section (1), of "The Waste Lands Ordinances of 1897, 1899, 1900, and 1903,"
declaring Lands to be Crown Property.**

In the matter of the lands commonly called or known as Siyambalagahamulahena, ela, &c., situate in the village of Waduressa, in the Baladora korale of the Dewameddi hatpattu of the Kurunegala District, in the North-Western Province, and of "The Waste Lands Ordinances of 1897, 1899, 1900, and 1903."

WHEREAS in pursuance of section 1 of the said Ordinances it was duly notified on the 9th day of February, 1917, that if no claim to the lands commonly called or known as Siyambalagahamulahena, ela, &c., situate in the village of Waduressa, in the Baladora korale of the Dewameddi hatpattu of the Kurunegala District, in the North-Western Province, containing in extent 148 acres 1 rood and 20 perches, and shown as lots 1, 2, 3, 4, 6, 7, 8, 9, 10, 11, 12, 13, and 14 in preliminary plan 1,560 and in the annexed diagram, was made to John Murray Davies, Special Officer appointed under section 28 of the said Ordinances, within the period of three months from the date specified in such notice, such lands would be declared the property of the Crown, and dealt with on account of the Crown (*vide* Notice No. 6,194):

And whereas Crawford Margarita Macdonald Perera Abeywardena, as administratrix of the estate of the late Francis Perera Abeywardena, made claim thereto, and whereas the said claimant has withdrawn her claim to the said lands, I, John Murray Davies, the aforesaid Special Officer, under and by virtue of the powers vested in me in that behalf by section 4 of the said Ordinances, do hereby on this 2nd day of May, 1918, order and declare, under section 4, sub-section (1), of the said Ordinances, that the said lands, as more fully described herein below, are the property of the Crown.

Description of the Lands referred to.

The following lots situated in the village of Waduressa, in the Baladora korale of the Dewameddi hatpattu of the Kurunegala District, in the North-Western Province, as described in the annexed diagram:—

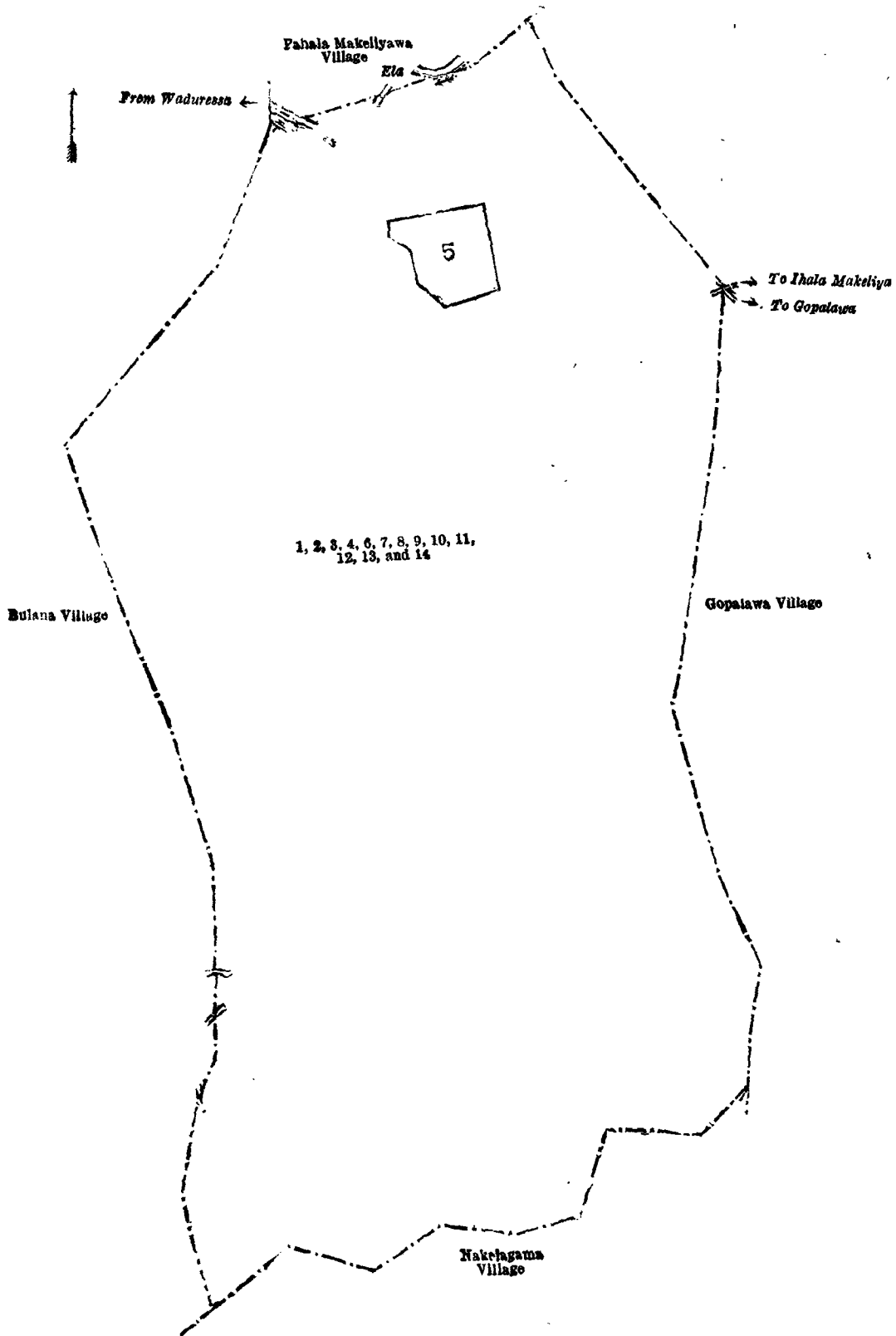
Preliminary plan 1,560.

Lot.	Name of Land.	Extent, A. R. P.	Lot.	Name of Land.	Extent, A. R. P.
1	Siyambalagahamulahena	0 0 22	10	Halambagahamulahena	50 0 28
2	Ela	0 0 33	11	Ela	0 1 30
3	Footpath	0 0 15	12	Siyambalagahamulahena	79 0 35
4	Siyambalagahamulahena	14 1 39	13	Halambagahamulahena	0 1 9
6	Footpath	0 0 21	14	Ela	0 0 20
7	Ela	0 0 31			
8	Halambagahamulahena	0 0 23			148 1 20
9	Waduressawewa (tank and bund)	2 2 34			

and bounded as follows: on the north by the village limit of Pahala Makeliyawa, the village limit of Gopalawa; on the east by the village limit of Gopalawa; on the south by the village limit of Nakeligama; on the west by the village limit of Nalana.

NOTE.—The following lot lying within the above boundaries is excluded from this order, and its acreage of 1 acre 3 roods and 24 perches is not included in the acreage of 148 acres 1 rood and 20 perches given above :—

Lot.	Name of Land.	Preliminary plan 1,560.	Extent, A. R. P.
5	Waduressawela		1 3 24



Surveyor-General's Office,
Colombo, November 25, 1916.

Scale of 8 Chains to an Inch.

G. K. THORNHILL,
for Surveyor-General.

May 2, 1918.

J. M. DAVIES,
Special Officer.

Kurunegala S. O. No. 2,227.**Order under Section 4, Sub-section (1), of "The Waste Lands Ordinances of 1897, 1899, 1900, and 1903."**

In the matter of the land commonly called or known as Kekunagahamulawatta, situate in the village of Lewudeniya, in the Udukaha korale east of the Dambadeni hatpattu of the Kurunegala District, in the North-Western Province, and of "The Waste Lands Ordinances of 1897, 1899, 1900, and 1903."

WHEREAS in pursuance of section 1 of the said Ordinances it was duly declared and notified on the 21st day of September, 1917, that if no claim to the land commonly called or known as Kekunagahamulawatta, situate in the village of Lewudeniya, in the Udukaha korale east of the Dambadeni hatpattu of the Kurunegala District, in the North-Western Province, containing in extent 2 acres 2 roods and 37 perches, and shown as lot 8c in preliminary plan 422 and in the annexed diagram, was made to Norman Albert Hampton, Special Officer appointed under section 28 of the said Ordinances, within the period of three months from the date specified in the said notice, such land would be declared the property of the Crown, and dealt with on account of the Crown (*vide* Notice No. 6,570) :

And whereas Ranatunga Arachchige Don Pabalis Appuhamy of Maharasuripalawa made claim thereto, and I, Norman Albert Hampton, Special Officer appointed under section 28 of the said Ordinances, made due inquiry into such claim, and whereas the said claimant and I, with the consent of His Excellency the Governor, came to an agreement in writing dated the 23rd day of January, 1918, concerning the said land, under section 4, sub-section (1) of the said Ordinances, whereby it was agreed that the said claimant should be declared the purchaser of the said land, upon payment on or before the 23rd day of April, 1918, to the Government Agent at Kurunegala, or to the Settlement Officer, of a sum of Rupees Forty-five only (Rs. 45), as the purchase amount of the said land, and whereas the said amount has been duly paid by the said claimant, he is hereby, in pursuance of the agreement aforementioned, declared to be the purchaser of the said land, as more fully described herein below.

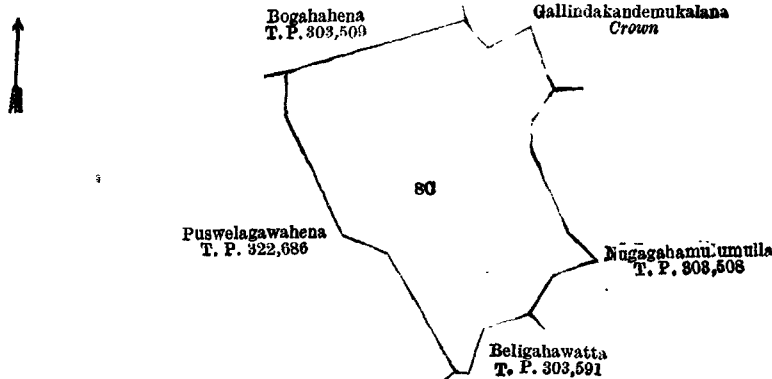
Description of the Land referred to.

The following lot situated in the village of Lewudeniya, in the Udukaha korale east of the Dambadeni hatpattu of the Kurunegala District, in the North-Western Province, as described in the annexed diagram :—

Preliminary plan 422.

Lot.	Name of Land.	Extent, A. R. P.
8c	Kekunagahamulawatta	2 2 37

and bounded as follows : on the north by Bogahahena sold by the Crown (T. P. 303,509) ; on the east by Gallindakandemukulana declared to be the property of the Crown under the Waste Lands Ordinances, Nugagahamulumulla sold by the Crown (T. P. 303,508) ; on the south by Nugagahamulumulla sold by the Crown (T. P. 303,508), Beligahawatta sold by the Crown (T. P. 303,591) ; on the west by Puswelagawahena sold by the Crown (T. P. 322,686).



Surveyor-General's Office,
Colombo, May 19, 1917.

Scale of 4 Chains to an Inch.

A. H. G. DAWSON,
for Surveyor-General.

May 13, 1918. N. A. HAMPTON,
Special Officer.

Kurunegala S. O. No. 2,228.**Order under Section 2 of "The Waste Lands Ordinances of 1897, 1899, 1900, and 1903," declaring Lands to be Crown Property.**

In the matter of the lands commonly called or known as road, channel, &c., situate in the village of Pannala, in the Ihala-wisideke korale of the Hiriya-hatpattu of the Kurunegala District, in the North-Western Province, and of "The Waste Lands Ordinances of 1897, 1899, 1900, and 1903."

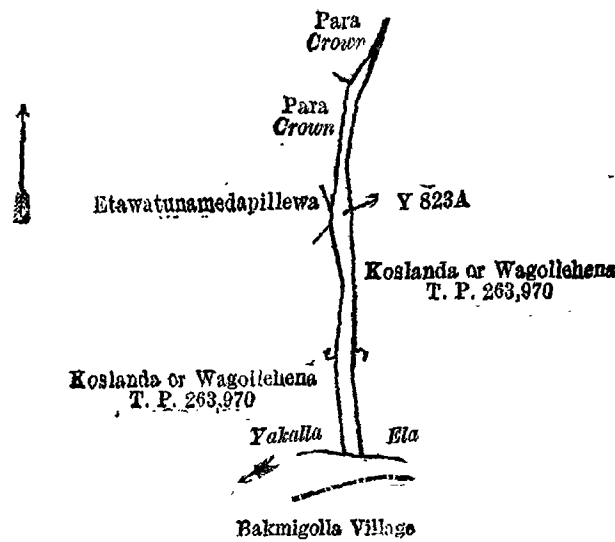
THE notice required by section 1 of "The Waste Lands Ordinances of 1897, 1899, 1900, and 1903," having been duly published in manner prescribed by that section in respect of the above-named lands (*vide* Notice No. 6,747), and no claim having been made to the said lands or to any interest therein within the period of three months from the date specified in the said notice, I, John Murray Davies, Special Officer appointed under section 28 of the said Ordinances, under and by virtue of the powers vested in me in that behalf by section 2 of the said Ordinances, do hereby on this 9th day of May, 1918, order and declare that the said lands, as more fully described herein below, situate in the village of Pannala, in the Ihala-wisideke korale of the Hiriya-hatpattu of the Kurunegala District, in the North-Western Province, and shown as lots Y 823A, Y 823B, C 824A, E 825A, K 825A, F 826C1, F 826G, F 826H1, F 826I, Y 828A, Z 828A, B 829A, C 829A, U 826A, B 827B1, B 827C, I 827A, K 827A, L 827A, C 827A, D 827A, G 828A, I 828A, J 828A, O 827A, P 827A, R 827A, S 827A, T 827A, Y 827A, A 828A, B 828A, D 828A, E 828A, H 828A, N 828A, X 828A, V 830A, V 830B, X 830A, Y 830A, Z 830A, and C 831A in preliminary plan 1,880 and in the annexed diagrams, and containing in extent 1 acre 2 roods and 36½ perches, are the property of the Crown.

Description of the Lands referred to.

The following lots situated in the village of Pannala, in the Ihala-wisideke korale of the Hiriya-hatpattu of the Kurunegala District, in the North-Western Province, as described in the annexed diagrams :—

Lot.	Name of Land.	I.—Preliminary plan 1,880.	Extent, A. R. P.
Y 823A	Road	0 0 19

and bounded as follows : on the north by para declared to be the property of the Crown under the Waste Lands Ordinances ; on the east by Koslanda or Wagollehena sold by the Crown (T. P. 263,970) ; on the south by Yakalla-ela (the village limit of Bakmigolla) ; on the west by Koslanda or Wagollehena sold by the Crown (T. P. 263,970), Etawatunamedapillewa claimed by Mudannagoda Kankanamalage Bastian Fernando, para declared to be the property of the Crown under the Waste Lands Ordinances.



Surveyor-General's Office,
Colombo, September 29, 1917.

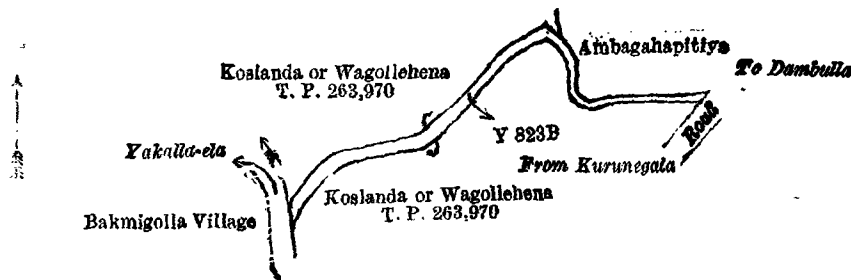
Scale of 4 Chains to an Inch.

C. R. LUNDIE,
for Surveyor-General.

II.—Preliminary plan 1,880.

Lot.	Name of Land.	Extent, A. R. P.
Y 823B	Channel	0 0 26

and bounded as follows : on the north by Koslanda or Wagollehena (T. P. 263,970), Ambagahapitiya sold by the Crown ; on the east by a road from Dambulla to Kurunegala ; on the south by Koslanda or Wagollehena (T. P. 263,970) ; on the west by Yakalla-ela, the village limit of Bakmigolla.



Surveyor-General's Office,
Colombo, September 29, 1917.

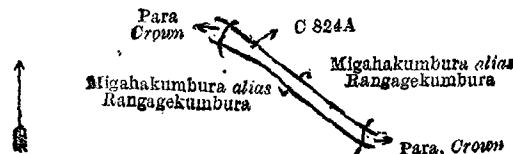
Scale of 4 Chains to an Inch.

C. R. LUNDIE,
for Surveyor-General.

III.—Preliminary plan 1,880.

Lot.	Name of Land.	Extent, A. R. P.
C 824A	Road	0 0 10

and bounded as follows : on the north by Migahakumbura alias Rangagekumbura claimed by Balasuriya Mudiyansele Kapuruhamy and others ; on the east by para declared to be the property of the Crown under the Waste Lands Ordinances ; on the south by Migahakumbura alias Rangagekumbura claimed by Balasuriya Mudiyansele Kapuruhamy and others ; on the west by para declared to be the property of the Crown under the Waste Lands Ordinances.



Surveyor-General's Office,
Colombo, September 29, 1917.

Scale of 4 Chains to an Inch.

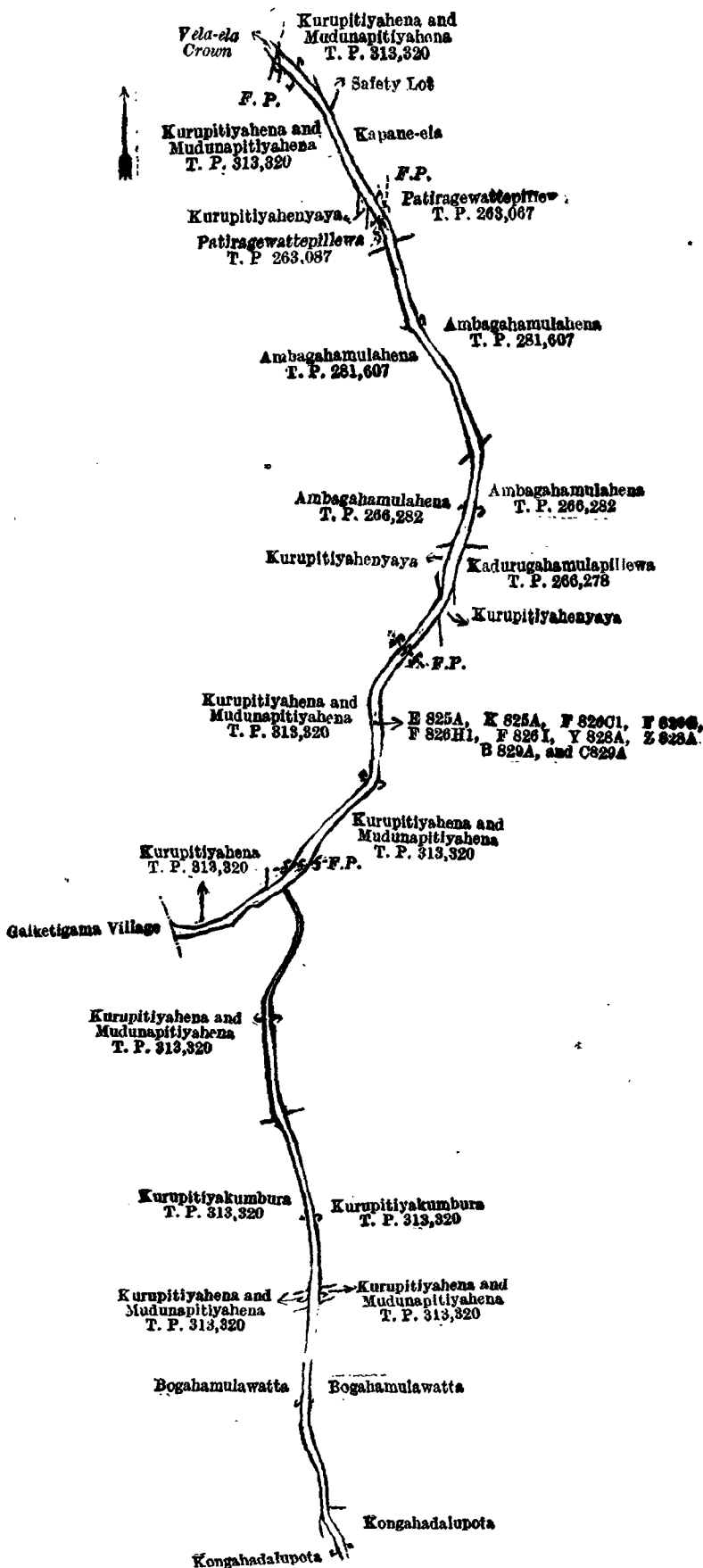
C. R. LUNDIE,
for Surveyor-General.

IV.—Preliminary plan 1,880.

Lot.	Name of Land.	Extent, A. R. P.	Lot.	Name of Land.	Extent, A. R. P.
E 825A	Channel	0 0 2	Y 828A	Channel	0 0 4
K 825A	Do.	0 0 7½	Z 828A	Do.	0 0 13
F 826c1	Vela-ela (channel)	0 0 6	B 829A	Do.	0 0 5
F 826G	Do. (do.)	0 0 10	C 829A	Do.	0 0 1
F 826H1	Channel	0 0 2			
F 826I	Vela-ela (channel)	0 0 34			
					0 2 4½

and bounded as follows : on the north by Vela-ela claimed by the Crown, Kurupitihahena and Mudunapitihahena sold by the Crown (T. P. 313,320) ; on the east by Kurupitihahena and Mudunapitihahena sold by the Crown (T. P. 313,320), safety lot (private), Kapane-ela claimed by B. M. Kirihamy and another, Patiragewattapillewa sold by the Crown (T. P. 263,067), Ambagahamulahena sold by the Crown (T. P. 281,607), Ambagahamulahena sold by the Crown (T. P. 266,282).

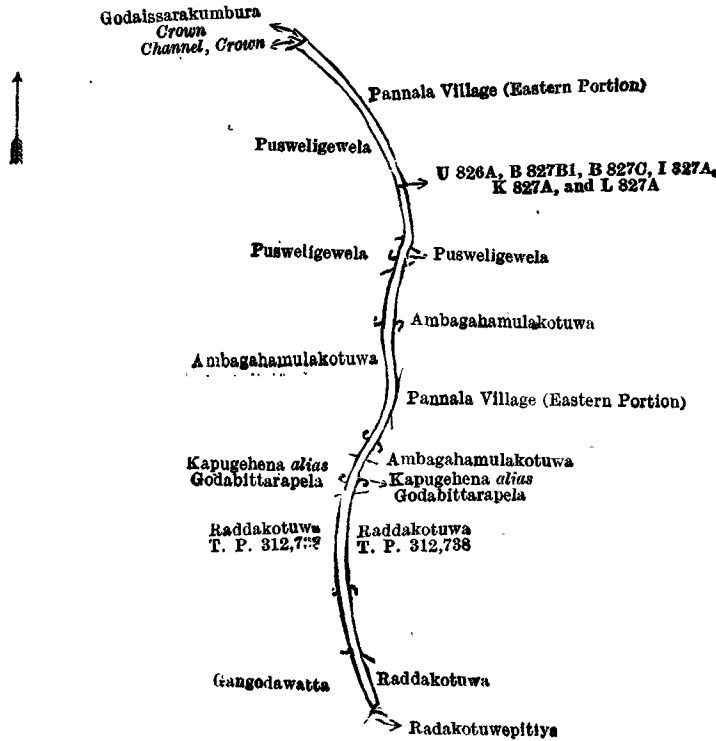
Kadurugahamulapillewa sold by the Crown (T. P. 266,278), Kurupitiahenyaya (private), Kurupitiahena and Mudunapitiahena sold by the Crown (T. P. 313,320), Kurupitiahena and Mudunapitiahena sold by the Crown (T. P. 313,320), Kurupitiahena and Mudunapitiahena sold by the Crown (T. P. 313,320), Bogahamulawatta claimed by Balasuriya Mudiyansele Mudalihamy, Kongahadalupota granted on certificate of quiet possession ; on the south by Kongahadalupota granted on certificate of quiet possession, Bogahamulawatta claimed by Balasuriya Mudiyansele Mudalihamy, Kurupitiahena and Mudunapitiahena sold by the Crown (T. P. 313,320), Kurupitiahena and Mudunapitiahena sold by the Crown (T. P. 313,320), the village limit of Galketigama, Kurupitiahena sold by the Crown (T. P. 313,320), Kurupitiahena and Mudunapitiahena sold by the Crown (T. P. 313,320), Kurupitiahenyaya (private), Ambagahamulahena sold by the Crown (T. P. 266,282), Ambagahamulahena sold by the Crown (T. P. 281,607), Patiragewattepillewa sold by the Crown (T. P. 263,067), Kurupitiahenyaya (private), Kurupitiahena and Mudunapitiahena sold by the Crown (T. P. 313,320).



V.—Preliminary plan 1,880.

Lot.	Name of Land.	Extent, A. R. P.	Lot.	Name of Land.	Extent, A. R. P.
U 826A ..	Channel ..	0 0 3	K 827A ..	Channel ..	0 0 0 $\frac{1}{2}$
B 827B1 ..	Do. ..	0 0 1	L 827A ..	Do. ..	0 0 6
B 827C ..	Do. ..	0 0 8			
I 827A ..	Do. ..	0 0 6			0 0 24 $\frac{1}{2}$

and bounded as follows : on the north by channel declared to be the property of the Crown under the Waste Lands Ordinances, Godaissarakumbura declared to be the property of the Crown under the Waste Lands Ordinances, the village limit of Pannala (eastern portion) ; on the east by the village limit of Pannala (eastern portion), Pusweligewela claimed by Balasuriya Mudiyansele Panchirala, Ambagahamulakotuwa claimed by Bannaku Arachchi and another, the village limit of Pannala (eastern portion), Ambagahamulakotuwa claimed by Bannaku Arachchi and another, Kapugehena *alias* Godabittarapela claimed by B. M. Banakorala, *ex*-Arachchi, and another, Raddakotuwa sold by the Crown (T. P. 312,738) ; on the south by Radakotuwepitiya sold by the Crown ; on the west by Gangodawatta (private), Raddakotuwa sold by the Crown (T. P. 312,738), Kapugehena *alias* Godabittarapela claimed by B. M. Banakorala, *ex*-Arachchi, and another, Ambagahamulakotuwa claimed by Bannaku Arachchi and another, Pusweligewela claimed by Balasuriya Mudiyansele Panchirala.



Surveyor-General's Office,
Colombo, September 29, 1917.

Scale of 4 Chains to an Inch.

C. R. LUNDIE,
for Surveyor-General.

VI.—Preliminary plan 1,880.

Lot.	Name of Land.	Extent, A. R. P.	Lot.	Name of Land.	Extent, A. R. P.
c 827A ..	Channel ..	0 0 0 $\frac{1}{2}$	J 828A ..	Channel ..	0 0 2
D 827A ..	Do. ..	0 0 4			
G 828A ..	Do. ..	0 0 2			0 0 14 $\frac{1}{2}$
I 828A ..	Do. ..	0 0 6			

and bounded as follows : on the north by Galakumbura claimed by B. M. Ranmenika and others ; on the east by Nitullagahamulakumbura claimed by Mudiyanse Vidane Arachchi, Gammerigahakumbura claimed by Balasuriya Mudiyansele Utku Menika, Kappanawatta claimed by Kirihamy and others, Kappanakumbura claimed by Balasuriya Mudiyansele Kirihamy and others, Kappanawatta claimed by Kirihamy and others, Migahamulapillewa sold by the Crown ; on the south by Lindakumbura claimed by Mudiyanse Arachchi ; on the west by Migahamulapillewa sold by the Crown, Kappanawatta claimed by Kirihamy and others, Gammerigahakumburepillewa sold by the Crown, Mugunagahamulahena claimed by B. M. Mudiyanse, *ex*-Arachchi, and others, Galagawakumbura sold by the Crown (T. P. 310,797).



Surveyor-General's Office,
Colombo, September 29, 1917.

Scale of 4 Chains to an Inch.

C. R. LUNDIE,
for Surveyor-General.

VII.—Preliminary plan 1,880.

Lot.	Name of Land.	Extent, A. R. P.	Lot.	Name of Land.	Extent, A. R. P.
O 827A	Channel	0 0 2	S 827A	Channel	0 0 3½
P 827A	Do.	0 0 1½			
R 827A	Do.	0 0 2			0 0 9

and bounded as follows : on the north by Unagahawewagala declared to be the property of the Crown under the Waste Lands Ordinances, Etambagahumulagala declared to be the property of the Crown under the Waste Lands Ordinances ; on the east by an ela declared to be the property of the Crown under the Waste Lands Ordinances, Helambagahakumbura claimed by B. M. Kalumenika and others, Unagahumulakumbura claimed by Mudiyanse Arachchi, Lindakumbura claimed by Patirennhelage Tikiri Menika, Lindakumbura claimed by Balasuriya Mudiyansele Punchirala ; on the south by Galagawakumbura claimed by Balasuriya Mudiyansele Ranmenika, Galakumbura claimed by B. M. Ranmenika and others ; on the west by Migahumulawatta or Pahalagedarawatta claimed by B. M. Menikrala and others, Galagawawatta claimed by Mudiyanse Arachchi.



Surveyor-General's Office,
Colombo, September 29, 1917.

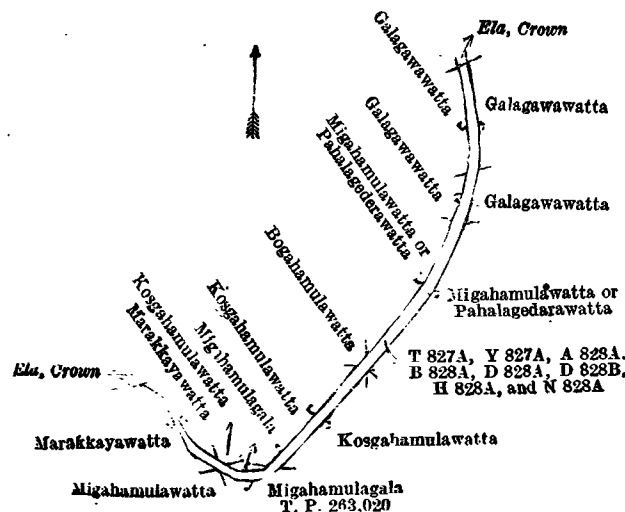
Scale of 4 Chains to an Inch.

C. R. LUNDIE,
for Surveyor-General.

VIII.—Preliminary plan 1,880.

Lot.	Name of Land.	Extent, A. R. P.	Lot.	Name of Land.	Extent, A. R. P.
T 827A	Channel	0 0 6	D 828B	Channel	0 0 8
Y 827A	Do.	0 0 3	H 828A	Do.	0 0 2
A 828A	Do.	0 0 8½	N 828A	Do.	0 0 7½
B 828A	Do.	0 0 1			
D 828A	Do.	0 0 0¼			0 0 36½

and bounded as follows : on the north by an ela declared to be the property of the Crown under the Waste Lands Ordinances, Marakkayawatta claimed by Mudiyanse Arachchi and others, Kosgahumulawatta claimed by Punchi Etana and others, Meegahumulagala sold by the Crown, Kosgahumulawatta claimed by Punchi Etana and others, Bogahumulawatta claimed by B. Kirihamy and others, Migahumulawatta or Pahalagedarawatta claimed by B. M. Menikrala and others, Galagawawatta claimed by B. M. Mudiyanse Arachchi, Galagawawatta claimed by Mudiyanse Arachchi, an ela declared to be the property of the Crown under the Waste Lands Ordinances ; on the east by Galagawawatta claimed by Mudiyanse Arachchi, ditto claimed by B. M. Mudiyanse Arachchi, Migahumulawatta or Pahalagedarawatta claimed by B. M. Menikrala and others, Kosgahumulawatta claimed by Punchi Etana and others ; on the south by Migahumulagala sold by the Crown (T. P. 263,020), Migahumulawatta claimed by Patirennhelage Tikiri Menika ; on the west by Marakkayawatta claimed by Mudiyanse Arachchi and others.



Surveyor-General's Office,
Colombo, September 29, 1917.

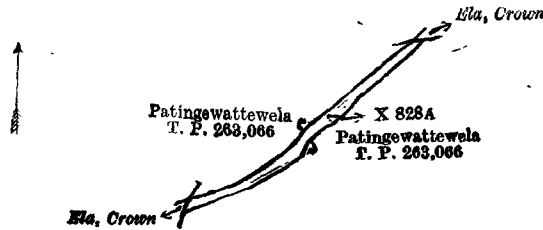
Scale of 4 Chains to an Inch.

C. R. LUNDIE,
for Surveyor-General.

IX.—Preliminary plan 1,880.

Lot.	Name of Land.	Extent, A. R. P.
x 828A	Channel	0 0 19½

and bounded as follows : on the north by Patingewattewela sold by the Crown (T. P. 263,066); on the east by an ela declared to be the property of the Crown under the Waste Lands Ordinances ; on the south by Patingewattewela sold by the Crown (T. P. 263,066); on the west by an ela declared to be the property of the Crown under the Waste Lands Ordinances.



Surveyor-General's Office,
Colombo, September 29, 1917.

Scale of 4 Chains to an Inch.

C. R. LUNDIE,
for Surveyor-General.

X.—Preliminary plan 1,880.

Lot.	Name of Land.	Extent, A. R. P.	Lot.	Name of Land.	Extent, A. R. P.
v 830A	Vela-ela (channel)	0 0 4	z 830A	Channel	0 0 6½
v 830B1	Channel	0 0 0½	c 831A	Do.	0 0 10½
x 830A	Do.	0 0 5			
y 830A	Do.	0 0 7			0 0 33½

and bounded as follows : on the north by Wewakumburepillewa (T. P. 263,118), Diulgahamulawatta (T. P. 266,281), T. P. 298,002, Adappamulawatta (T. P. 283,129), Adappamulawela (T. P. 283,129), Adappamulehena (private), Adappamulaketakoppuwahenyaya claimed by Mudalihamy Vidane ; on the east by an ela declared to be the property of the Crown under the Waste Lands Ordinances ; on the south by Adappamulaketakoppuwahenyaya claimed by Mudalihamy Vidane, Adappamulahena (private), Adappamulewela (T. P. 283,129), Adappamulewatta (T. P. 283,129), Diulgahamulawatta (T. P. 266,281), Wewakumburepillewa (T. P. 263,118); on the west by Vela-ela claimed by the Crown.



Surveyor-General's Office.
Colombo, September 29, 1917.

Scale of 4 Chains to an Inch.

C. R. LUNDIE,
for Surveyor-General.

J. M. DAVIES,
Special Officer.

May 9, 1918.

Anuradhapura S. O. No. 968.

Order under Section 2 of "The Waste Lands Ordinances of 1897, 1899, 1900, and 1903,"
declaring Lands to be Crown Property.

In the matter of the lands commonly called or known as stream, Mylagahalanda, &c., situate in the village of Lindawewa, in the Moragalla Kadawat tulana of the Wilachchiya korale of the Nuwaragam palata, in the North-Central Province, and of "The Waste Lands Ordinances of 1897, 1899, 1900, and 1903."

THE notice required by section 1 of "The Waste Lands Ordinances of 1897, 1899, 1900, and 1903," having been duly published in manner prescribed by that section in respect of the above-named lands (vide Notice No. 6,754), and no claim having been made to the said lands or to any interest therein within the period of three months from the date specified in the said notice, I, John Murray Davies, Special Officer appointed under section 28 of the said Ordinances, under and by virtue of the powers vested in me in that behalf by section 2 of the said Ordinances, do hereby, on this 30th day of April,

1918, order and declare that the said lands, as more fully described herein below, situate in the village of Lindawewa, in the Moragalla Kadawat tulana of the Wilachchiya korale of the Nuwaragam palata, in the North-Central Province, and shown as lots 38½, 1, 2, 4, 5, 6, 8, 8A, 8½, 8¾, 9, 10, 11, 11½, 12, 12A, 12½, 14, 18, 19, 21, 26, 27, 30, 31, 32, 33, 40, 49 in preliminary plan 697 and in the annexed diagrams, and containing in extent 797 acres 3 roods and 21 perches, are the property of the Crown.

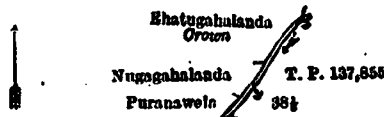
Description of the Lands referred to.

The following lots situated in the village of Lindawewa, in the Moragalla Kadawat tulana of the Wilachchiya korale of the Nuwaragam palata, in the North-Central Province, as described in the annexed diagrams :—

I.—Preliminary plan 697.

Lot.	Name of Land.	Extent, A. R. P.
38½	Stream	0 0 2

and bounded as follows : on the north by Ehatugahalanda belonging to the Crown ; on the east and south by T. P. 137,855, on the west by Puranawela claimed by Ukkurula Vel-Vidane and others, Nugagahalanda (private).



Surveyor-General's Office,
Colombo, October 4, 1917.

Scale of 4 Chains to an Inch.

C. R. LUNDIE,
for Surveyor-General.

II.—Preliminary plan 697.

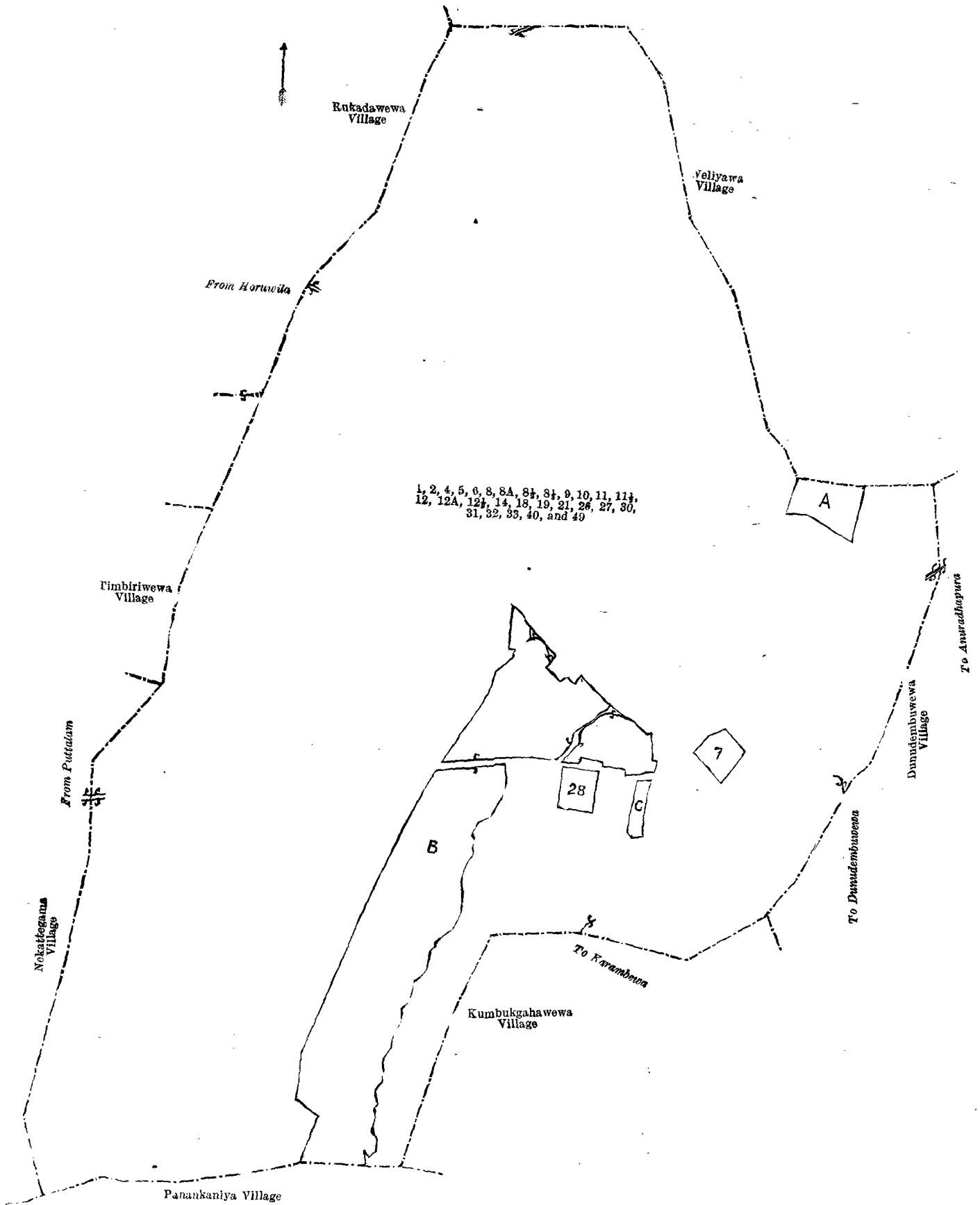
Lot.	Name of Land.	Extent, A. R. P.	Lot.	Name of Land.	Extent, A. R. P.
1	Mylagahalanda	200 2 28	12½	Mylagahalanda	84 2 32
2	Lindawewa-ara (stream)	1 1 19	14	Siyambalagahawatta	0 1 12
4	Mylagahalanda	23 0 18	18	Nugagahapitiya	0 2 22
5	Reservation for road	1 3 39	19	Nugagahalanda	2 1 33
6	Road	4 0 30	21	Wan-ela (stream)	0 1 5
8	Nugagahalanda	57 3 35	26	Paragawadaidama	0 0 29
8A	Palugahawatta	0 1 10	27	P. W. D. bungalow and premises	1 1 4
8½	Footpath	0 0 14	30	Footpath	0 0 12
8¾	Nugagahalanda	15 2 29	31	Nugagahalanda	46 2 1
9	Lindawewa (tank)	67 3 18	32	Wan-ela (stream)	1 0 32
10	Cart track	0 3 24	33	Reservation for road	0 2 34
11	Nugagahamukalana	63 2 25	40	Do.	2 1 20
11½	Do.	25 0 2	49	Nugagahalanda (reservation for road)	0 0 23
12	Nugagahalanda	14 0 23			
12A	Nugagahayaya (chena reservation)	120 0 6			797 3 19

and bounded as follows : on the north by the village limit of Weliyawa ; on the east by the village limits of Weliyawa and of Dunudemuwewa ; on the south by the village limits of Kumbukgahawewa and of Panankaniya ; on the west by the village limits of Nekattegama, Timbiriwewa, and of Rukadawewa.

NOTE.—The following lots lying within the above-mentioned boundaries are excluded from this part of the order, and their aggregate acreage of 76 acres 1 rood and 23 perches is not included in the acreage of 797 acres 3 roods and 19 perches given above :—

Preliminary plan 697.

Lot.	Name of Land.	Extent, A. R. P.	Lot.	Name of Land.	Extent, A. R. P.
7	Palugahawatta, T. P. 222,577	2 0 19	B 33B	Road reservation	0 0 9
28	Palliyawatta, T. P. 179,169	2 0 5	B 33C	Do.	0 0 10
A 1A	Akkarawela	0 0 13	B 33D	Do.	0 0 6
A 3	Helambagahawela, T. P. 262,287	4 2 1	B 34	Nugagahalanda	0 0 17
A 4A	Akkarawela	0 0 28	B 35	Do.	0 0 21
A 9A	Do.	0 0 6	B 36	Do.	0 1 39
B 12½A	Ehatugahalanda	0 3 28	B 37	Puranawela	25 2 25
B 13	Millagaha-accara, T. P. 142,478	0 3 26	B 38	Nugahalanda	0 0 10
B 15	Siyambalagahawatta, Kohombagahawatta	1 0 25	B 38½	Stream	0 0 2
B 16	Ambagahapitiya	0 0 11	B 39	Nugahalanda	0 0 39
B 17	Do.	0 0 6	B 41	Do.	0 1 0
B 18A	Akkarawela	0 0 27	B 42	Do.	0 2 2
B 19A	Bund reservation	0 0 15	B 43	Do.	0 0 11
B 20	Palugahawela, T. Ps. 137,855, 153,329, 203,576, 209,011	5 0 9	B 44	Do.	0 0 25
B 20½	Kohombagahawatta, T. P. 209,011	0 0 6	B 45	Palugahawela	0 3 4
B 20¾	Accarawela	0 2 13	B 46	Palugaha-accarawela, T. Ps. 234,746 and 261,476	17 0 17
B 22	Welkandebima	0 0 17	B 47	Palugahawela	3 0 36
B 23	Gangoda	2 3 18	B 48	Nugahalanda	2 3 11
B 24	Millagahawatta	0 3 8	C 29	Siyambalagahawatta, T. P. 205,499	0 2 30
B 25	Accarawatta, T. P. 143,208	0 3 2	C 33E	Road reservation	0 0 4
B 31A	Puranakumbureismatta	1 0 10			76 1 23
B 33A	Akkarakumbura	0 0 12			



Surveyor-General's Office,
Colombo, October 4, 1917.

Scale of 16 Chains to an Inch.

C. R. LUNDIE,
for Surveyor-General.

April 30, 1918.

J. M. DAVIES,
Special Officer.

Order under Section 2 of "The Waste Lands Ordinances of 1897, 1899, 1900, and 1903,"
declaring Lands to be Crown Property.

In the matter of the lands commonly called or known as Tippolahena (reservation for a burial ground), Tippolahena reservation for footpath), and Jambugahakele (reservation for Galdola), situate in the village of Halwatura, in the Gangaboda pattuwa of Pasdun korale east of the Kalutara District, in the Western Province, and of "The Waste Lands Ordinances of 1897, 1899, 1900, and 1903."

THE notice required by section 1 of "The Waste Lands Ordinances of 1897, 1899, 1900, and 1903," having been duly published in manner prescribed by that section in respect of the above-named lands (*vide* Notice No. 6,762), and no claim having been made to the said lands or to any interest therein within the period of three months from the date specified in the said notice, I, Charles Valentine Brayne, Assistant Government Agent, Kalutara, under and by virtue of the powers vested in me in that behalf by section 2 of the said Ordinances, do hereby on this 10th day of May, 1918, order and declare that the said lands, as more fully described herein below, situate in the village of Halwatura, in the Gangaboda pattuwa of Pasdun korale east of the Kalutara District, in the Western Province, and shown as lots 3, 4, and 1 in preliminary plan 16,036 and in the annexed diagrams, and containing in extent 3 acres 2 roods and 13 perches, are the property of the Crown.

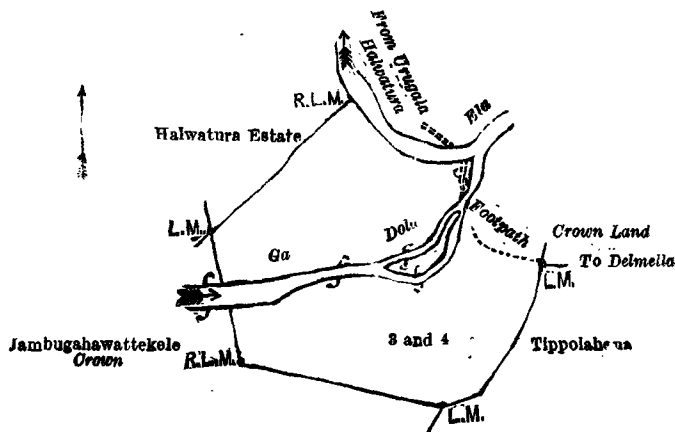
Description of the Lands referred to.

The following lots situated in the village of Halwatura, in the Gangaboda pattuwa of Pasdun korale east of the Kalutara District, in the Western Province, as described in the annexed diagrams :—

I.—Preliminary plan 16,036.

Lot.	Name of Land.	Extent, A. R. P.
3	Tippolahena (reservation for a burial ground)	2 2 9
4	Do. (reservation for footpath)	0 0 6
		2 2 15

and bounded as follows : on the north by Halwatura estate claimed by the Anglo-American Rubber Company, Halwatura-ela, Galdola, and the footpath from Urugala to Delmella ; on the east by Tippolahena (Crown land leased to Halwatura estate) ; on the south and west by Jambugahawattekele belonging to the Crown.



Surveyor-General's Office,
Colombo, February 10, 1917.

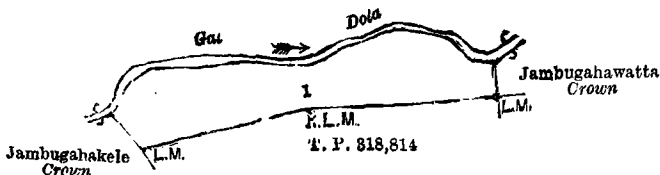
Scale of 4 Chains to an Inch.

G. K. THORNHILL,
for Surveyor-General.

II.—Preliminary plan 16,036.

Lot.	Name of Land.	Extent, A. R. P.
1	Jambugahakele (reservation for Galdola)	0 3 38

and bounded as follows : on the north by Galdola ; on the east by Jambugahawatta belonging to the Crown (reservation) ; on the south by the land depicted in title plan 318,814 ; and on the west by Jambugahakele belonging to the Crown.



Surveyor-General's Office
Colombo, May 14, 1917.

Scale of 4 Chains to an Inch.

G. K. THORNHILL,
for Surveyor-General.

May 10, 1918.

C. V. BRAYNE,
Assistant Government Agent.

PRELIMINARY NOTICES

Kurunegala Notice No. 6,940.

Notice under "The Waste Lands Ordinances of 1897, 1899, 1900, and 1903."

TAKE notice that unless within three months from July 5, 1918, the persons, if any, who claim any interest in the lands hereinafter mentioned or in any one or more of such lands or to some interest therein make claim in person or in writing to the said lands or any of them or to some interest therein to N. A. Hampton, Esq., Special Officer appointed under section 28 of "The Waste Lands Ordinances of 1897, 1899, 1900, and 1903," at his office at Colombo :

Such Special Officer, in pursuance of the powers vested in him by the said Ordinances, will declare by writing under his hand that the said lands, or such of them as to which no claim has been made, are the property of the Crown.

N. A. HAMPTON,
Special Officer.

Description of the Lands referred to.

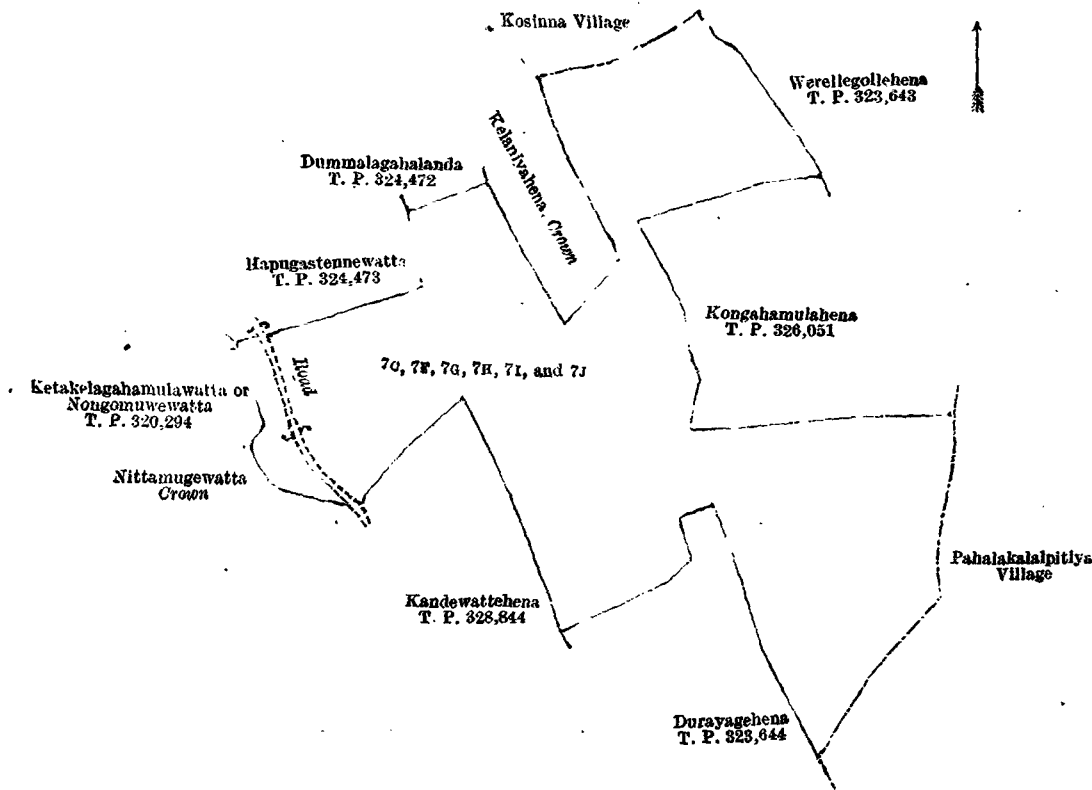
The following lots situated in the village of Patayala, in the Udukaha korale south of the Dambadeni hatpattu of the Kurunegala District, in the North-Western Province, as described in the annexed diagrams :—

I.—Preliminary plan 454.

Lot.	Name of Land.	Extent, A. R. P.	Lot.	Name of Land.	Extent, A. R. P.
7c ..	Gorakagahamulahena	.. 1 2 5	7I ..	Durayagehena	.. 0 1 10
7F ..	Isinbewatta	.. 2 0 11	7J ..	Imbulehena	.. 2 2 15
7G ..	Andaramehena	.. 0 3 10			
7H ..	Bomaluwewatta	.. 1 1 14			8 2 25

(Exclusive of the road passing through the land.)

and bounded as follows : on the north by Hapugastennevatta sold by the Crown (T. P. 324,473), Dummalagahalanda sold by the Crown (T. P. 324,472), Kelaniyahena belonging to the Crown, the village limit of Kosinna ; on the east by Werellegollehena sold by the Crown (T. P. 323,643), Kongahamulahena sold by the Crown (T. P. 326,051), the village limit of Pahalalalpitiya ; on the south by Durayagehena sold by the Crown (T. P. 323,644), Kandewattehena sold by the Crown (T. P. 328,844), Nittamugewatta belonging to the Crown ; on the west by Nittamugewatta belonging to the Crown, Ketakelagahamulawatta or Nongomuwevatta sold by the Crown (T. P. 320,294).



Surveyor-General's Office,
Colombo, May 29, 1918.

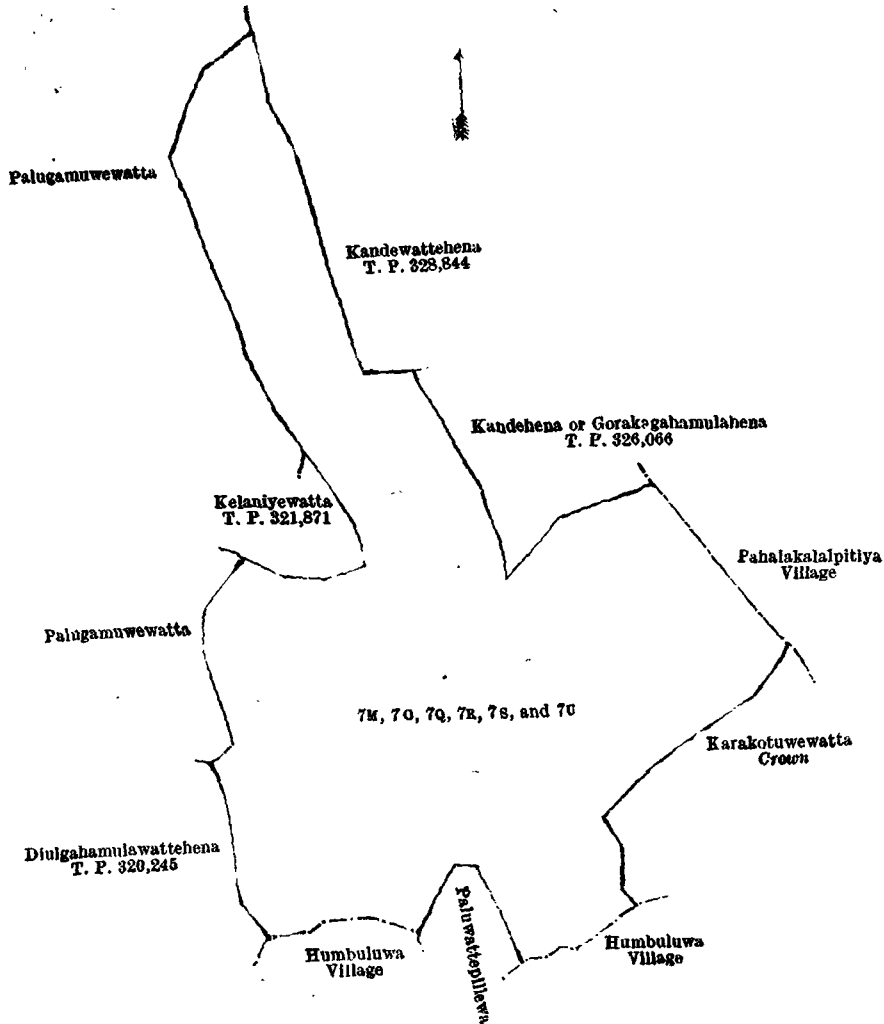
Scale of 4 Chains to an Inch.

C. R. LUNDIE,
for Surveyor-General.

II.—Preliminary plan 454.

Lot.	Name of Land.	Extent, A. R. P.	Lot.	Name of Land.	Extent, A. R. P.
7M ..	Galassehena	.. 1 3 33	7s ..	Linigollehena	.. 2 2 30
7O ..	Galgodehena	.. 0 1 33	7U ..	Pakuwattehena	.. 1 2 8
7Q ..	Atubendagalahena	.. 1 2 4			
7R ..	Karakotwehena	.. 2 1 5			10 1 33

and bounded as follows: on the north by Palugamuwewatta (private); on the east by Kandewattehena sold by the Crown (T. P. 328,844), Kandehena or Gorakagahamulahena sold by the Crown (T. P. 326,066), the village limit of Pahalalakalpitiya, Karakotuwewatta belonging to the Crown; on the south by the village limit of Humbuluwa, Paluwattapillewa claimed by Wijekoon Mudiyansele Bandirala, the village limit of Humbuluwa; on the west by Diulgahamulawattehena sold by the Crown (T. P. 320,245), Palugamuwewatta (private), Kelaniyewatta sold by the Crown (T. P. 321,871), Palugamuwewatta (private).



Surveyor-General's Office,
Colombo, May 29, 1918.

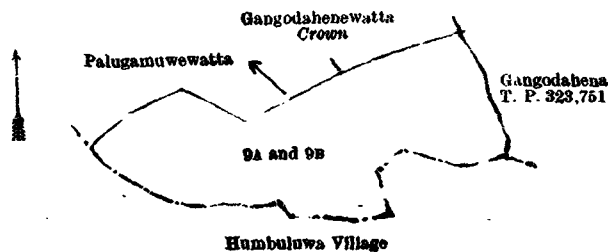
Scale of 4 Chains to an Inch.

C. R. LUNDIE,
for Surveyor-General.

III.—Preliminary plan 454.

Lot.	Name of Land.	Extent, A. R. P.
9A ..	Gangodahena ..	0 2 23
9B ..	Galkamatewatta ..	1 0 34
		1 3 17

and bounded as follows: on the north by Palugamuwewatta (private), Gangodahenawatta belonging to the Crown; on the east by Gangodahena sold by the Crown (T. P. 323,751); on the south by the village limit of Humbuluwa; on the west by the village limit of Humbuluwa, Palugamuwewatta (private).



Surveyor-General's Office,
Colombo, May 29, 1918.

Scale of 4 Chains to an Inch.

C. R. LUNDIE,
for Surveyor-General.

Anuradhapura Notice No. 6,941.

Notice under "The Waste Lands Ordinances of 1897, 1899, 1900, and 1903."

TAKE notice that unless within three months from July 5, 1918, the persons, if any, who claim any interest in the lands hereinafter mentioned or in any one or more of such lands or to some interest therein make claim in person or in writing to the said lands or any of them or to some interest therein to J. M. Davies, Esq., Special Officer appointed under section 28 of "The Waste Lands Ordinances of 1897, 1899, 1900, and 1903," at his office at Colombo :

Such Special Officer, in pursuance of the powers vested in him by the said Ordinances, will declare by writing under his hand that the said lands, or such of them as to which no claim has been made, are the property of the Crown.

J. M. DAVIES,
Special Officer.

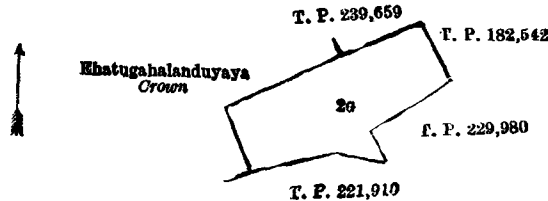
Description of the Lands referred to.

The following lots situated in the village of Rotawewa in the Ihalakende tulana of the Kende korale of the Nuwaragam palata, in the North-Central Province, as described in the annexed diagrams :—

I.—Preliminary plan 603.

Lot.	Name of Land.	Extent, A. R. P.
2c	Ehatugahalandeyaya <i>alias</i> Mailagaha-accara	2 3 37

and bounded as follows : on the north by Ehatugahalanduyaya declared to be the property of the Crown under the Waste Lands Ordinances, T. P. 239,659 ; on the east by T. P. 182,542 ; on the south by T. Ps. 229,980, 221,910 ; on the west by Ehatugahalanduyaya declared to be the property of the Crown under the Waste Lands Ordinances.



Surveyor-General's Office,
Colombo, June 1, 1918.

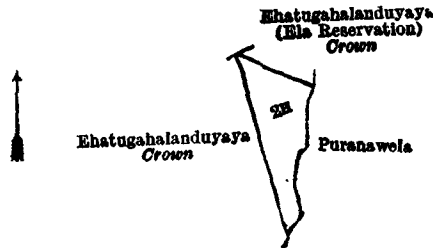
Scale of 8 Chains to an Inch.

C. R. LUNDIE,
for Surveyor-General.

II.—Preliminary plan 603.

Lot.	Name of Land.	Extent, A. R. P.
2h	Wakanda-accara	1 0 18

and bounded as follows : on the north by Ehatugahalanduyaya (ela reservation) declared to be the property of the Crown under the Waste Lands Ordinances ; on the east and south by Puranawela claimed by Appu Naide and others ; on the west by Ehatugahalanduyaya declared to be the property of the Crown under the Waste Lands Ordinances.



Surveyor-General's Office,
Colombo, June 1, 1918.

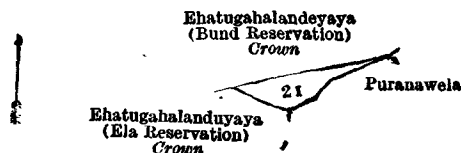
Scale of 8 Chains to an Inch.

C. R. LUNDIE,
for Surveyor-General.

III.—Preliminary plan 603.

Lot.	Name of Land.	Extent, A. R. P.
2i	Wakanda-accara	0 1 21

and bounded as follows : on the north by Ehatugahalandeyaya (bund reservation) declared to be the property of the Crown under the Waste Lands Ordinances ; on the east by Puranawela claimed by Appu Naide and others ; on the south by Puranawela claimed by Appu Naide and others, Ehatugahalanduyaya (ela reservation) declared to be the property of the Crown under the Waste Lands Ordinances ; on the west by Ehatugahalanduyaya (ela reservation) declared to be the property of the Crown under the Waste Lands Ordinances.



Surveyor-General's Office,
Colombo, June 1, 1918.

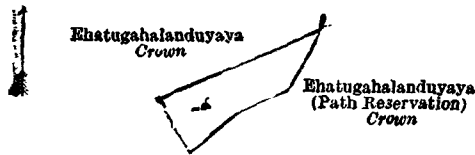
Scale of 8 Chains to an Inch.

C. R. LUNDIE,
for Surveyor-General.

IV.—Preliminary plan 603.

Lot.	Name of Land.	Extent, A. R. P.
2k	Siyambalagaha-accara	1 1 2

and bounded as follows : on the north by Ehatugahalandyaya declared to be the property of the Crown under the Waste Lands Ordinances ; on the east, south, and west by Ehatugahalandyaya (path reservation) declared to be the property of the Crown under the Waste Lands Ordinances.



Surveyor-General's Office,
Colombo, June 1, 1918.

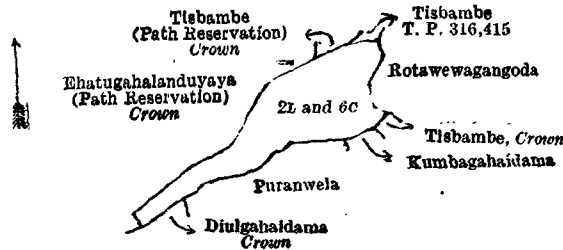
Scale of 8 Chains to an Inch.

C. R. LUNDIE,
for Surveyor-General.

V.—Preliminary plan 603.

Lot.	Name of Land.	Extent, A. R. P.
2L	Siyambagaha-accara	1 0 29
6c	Tisbambe	1 0 19
		2 1 8

and bounded as follows : on the north by Ehatugahalandyaya (path reservation) declared to be the property of the Crown under the Waste Lands Ordinances, Tisbambe (path reservation) declared to be the property of the Crown under the Waste Lands Ordinances, Tisbambe sold by the Crown (T. P. 316,415) ; on the east by Rotawewagangoda (private) ; on the south by Tisbambe declared to be the property of the Crown under the Waste Lands Ordinances, Kumbagahaidama sold by the Crown, Puranwela claimed by Appu Naide and others, Diulgahaidama claimed by the Crown ; on the west by Ehatugahalandyaya (path reservation) declared to be the property of the Crown under the Waste Lands Ordinances.



Surveyor-General's Office,
Colombo, June 1, 1918.

Scale of 8 Chains to an Inch.

C. R. LUNDIE,
for Surveyor-General.

Anuradhapura S. O. 37—1918.

Anuradhapura Notice No. 6,942.

Notice under "The Waste Lands Ordinances of 1897, 1899, 1900, and 1903."

TAKE notice that unless within three months from July 5, 1918, the persons, if any, who claim any interest in the lands hereinafter mentioned or in any one or more of such lands or to some interest therein make claim in person or in writing to the said lands or any of them or to some interest therein to J. M. Davies, Esq., Special Officer appointed under section 28 of "The Waste Lands Ordinances of 1897, 1899, 1900, and 1903," at his office at Colombo :

Such Special Officer, in pursuance of the powers vested in him by the said Ordinances, will declare by writing under his hand that the said lands, or such of them as to which no claim has been made, are the property of the Crown.

J. M. DAVIES,
Special Officer.

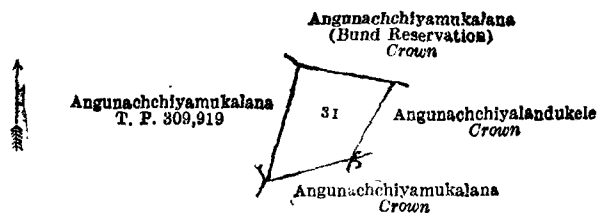
Description of the Lands referred to.

The following lots situated in the village of Angunachchiye, in the Kandu tulana of the Kadawat korale of the Nuwaragam palata, in the North-Central Province, as described in the annexed diagrams :—

I.—Preliminary plan 570.

Lot.	Name of Land.	Extent, A. R. P.
3I	Angunachchiamukalana	1 2 12

and bounded as follows : on the north by Angunachchiyamukalana (bund reservation) declared to be the property of the Crown under the Waste Lands Ordinances ; on the east by Angunachchiyalandukele declared to be the property of the Crown under the Waste Lands Ordinances ; on the south by Angunachchiamukalana declared to be the property of the Crown under the Waste Lands Ordinances ; on the west by Angunachchiamukalana sold by the Crown (T. P. 309,919).



Surveyor-General's Office,
Colombo, May 21, 1918.

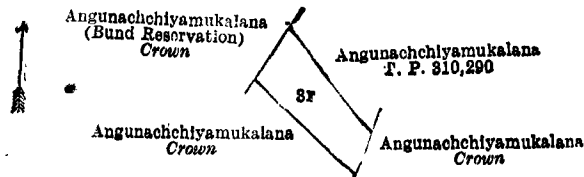
Scale of 8 Chains to an Inch.

C. R. LUNDIE,
for Surveyor-General.

II.—Preliminary plan 570.

Lot.	Name of Land.	Extent, A. R. P.
3F	Angunachchiyamukalana	1 1 0

and bounded as follows: on the north by Angunachchiyamukalana sold by the Crown (T. P. 310,290); on the east by Angunachchiyamukalana declared to be the property of the Crown under the Waste Lands Ordinances; on the south by Angunachchiyamukalana declared to be the property of the Crown under the Waste Lands Ordinances; on the west by Angunachchiyamukalana declared to be the property of the Crown under the Waste Lands Ordinances.



Surveyor-General's Office,
Colombo, May 21, 1918.

Scale of 8 Chains to an Inch.

C. R. LUNDIE,
for Surveyor-General.

Anuradhapura S. O. 38—1918.

Kegalla Notice No. 6,943.

Notice under "The Waste Lands Ordinances of 1897, 1899, 1900, and 1903."

TAKE notice that unless within three months from July 5, 1918, the persons, if any, who claim any interest in the lands hereinafter mentioned or in any one or more of such lands or to some interest therein make claim in person or in writing to the said lands or any of them or to some interest therein to Frederick Lewis, Esq., Special Officer appointed under section 28 of "The Waste Lands Ordinances of 1897, 1899, 1900, and 1903," at his office at Colombo:

Such Special Officer, in pursuance of the powers vested in him by the said Ordinances, will declare by writing under his hand that the said lands, or such of them as to which no claim has been made, are the property of the Crown.

FREDERICK LEWIS,
Special Officer.

Description of the Lands referred to.

The following lots situated in the village of Maliyadda, in the Galboda pattu of the Galboda korale of the Kegalla District, in the Province of Sabaragamuwa, as described in the annexed diagram:—

Preliminary plan 179.

Lot.	Name of Land.	Extent, A. R. P.	Lot.	Name of Land.	Extent, A. R. P.
15	Railway line	1 0 19	17J	Alupothayahena (railway reserve)	0 3 27
16	Do.	0 0 27	17K	Muththettuhena	0 0 11
17	Meegahamulamadehena and Muththettuhena (railway reserve)	4 1 30	18	Railway line	0 1 3
17B	Meegahamulamadehena (do.)	0 1 33	18A	Do.	0 0 13
17C	Do. (do.)	0 0 8	18B	Do.	0 0 2
17D	Muththettuhena	0 0 33	19	Elagawahena	2 3 11
17E	Bambaragaladena	0 3 15	28	Bandarahena <i>alias</i> Neelawariyehena (railway reserve)	1 1 13
17F	Bambaragalawatta	1 0 27	41	Bambaragalawatta (railway reserve)	0 2 9
17G	Bandarahena	0 2 0			
17H	Delgahahena	0 0 30			22 2 5
17I	Bambaragaladena (railway reserve)	7 1 14			

and bounded as follows: on the north by Bambaragaladeniyekumbura claimed by Menikpuralagedera Kaluwa, Rukattana-gahamuladena claimed by Rankotpedige Sarana Duraya and others, Peletiwalehena claimed by Rankotpedige Sarana Duraya and others, Alupothayahenewatta (railway reserve) claimed by Menikpuralagedera Kaluwa, Pussamalahena claimed by Acharigedera Ran Naide, Bambaragalawatta-ela, Bandarahena *alias* Neelawariyehena claimed by J. W. A. Godagama, Kandedeniya-aswedduma claimed by Dunmalahena Kaluwa, Digane-ela, Leimagahamuladena claimed by Rankotpedige Kiri Saduwa and others, Agalkatehena claimed by Rankotpedige Menika and others, Mahagalammula-oya, the village limit of Makehelwala; on the east by the village limit of Makehelwala, an oya (T. P. 50,124), Elagawahena claimed by Rankotpedige Kaluwa, the boundary of Central Province, Elagawahena claimed by Rankotpedige Kaluwa; on the south by Kandedeniyeekumbura claimed by Rankotpedige Kiri Saduwa, Kandedeniyeekumbura (railway reserve) claimed by Rankotpedige Kiri Saduwa and others, Muttettuhena *alias* Bandarahena claimed by J. W. A. Godagama, Muttettuwewatta (railway reserve) claimed by John Alahakoon, Muttettuhena *alias* Bandarahena claimed by J. W. A. Godagama, Bandarahena claimed by J. W. A. Godagama, Bambaragalawatte-ela, Bambaragalawatta claimed by Rankotpedige Sethuwa, Bambaragaladena claimed by Menikpurayalage Ran Kira and others, rocks, Motunawatta *alias* Good View estate claimed by Mr. H. L. de Mel, a rock, Motunawatta *alias* Good View estate claimed by Mr. H. L. de Mel, Meegahamulamadehena (railway reserve) claimed by Rankotpedige Sarana Duraya and others (T. P. 191,508), the village limit of Dunugama; on the west by Galadahena claimed by Horatalpedige Singa and others, Bambaragaladena claimed by Rankotpedige Sarana Duraya and others, the Mala-ela, Bambaragalawatta claimed by Acharigedera Dingirihamy, Bambaragaladeniyekumbura claimed by Menikpuralagedera Kaluwa (railway reserve).

[For Diagram see page 1254.]

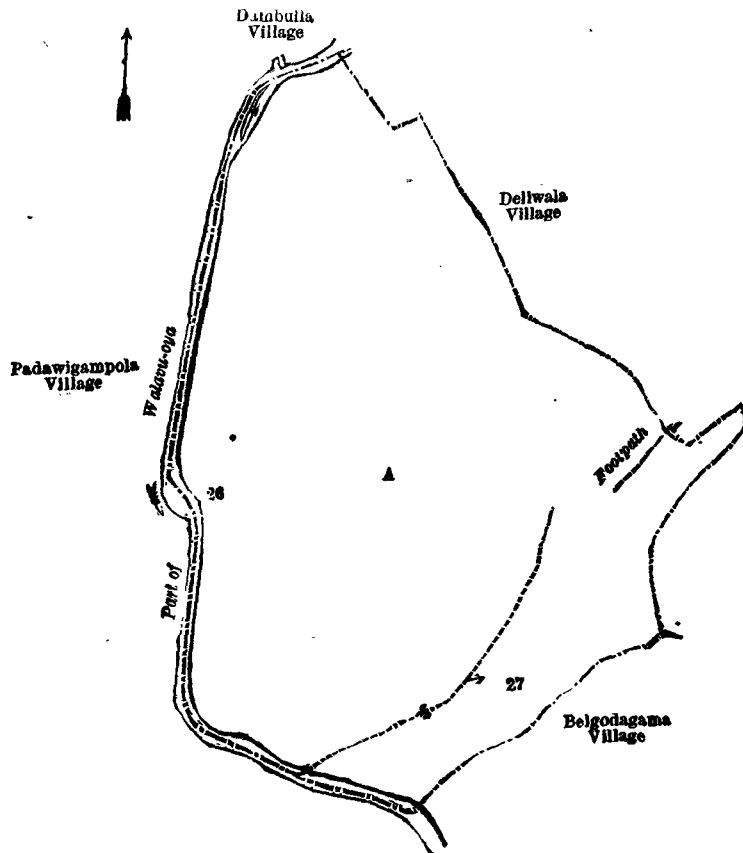
Kegalla Notice No. 6,944.

Notice under "The Waste Lands Ordinances of 1897, 1899, 1900, and 1903."

TAKE notice that unless within three months from July 5, 1918, the persons, if any, who claim any interest in the lands hereinafter mentioned or in any one or more of such lands or to some interest therein make claim in person or in writing to the said lands or any of them or to some interest therein to Frederick Lewis, Esq., Special Officer appointed under section 28 of "The Waste Lands Ordinances of 1897, 1899, 1900, and 1903," at his office at Colombo:

Such Special Officer, in pursuance of the powers vested in him by the said Ordinances, will declare by writing under his hand that the said lands, or such of them as to which no claim has been made, are the property of the Crown.

FREDERICK LEWIS,
Special Officer.



Surveyor-General's Office,
Colombo, May 8, 1918.

Scale of 8 Chains to an Inch.
Kegalla S. O. 6—1918.

C. R. LUNDIE,
for Surveyor-General.

Colombo Notice No. 6,945.

Notice under "The Waste Lands Ordinances of 1897, 1899, 1900, and 1903."

TAKE notice that unless within three months from July 5, 1918, the persons, if any, who claim any interest in the lands hereinafter mentioned or in any one or more of such lands appear before the Assistant Government Agent of the Colombo and Negombo Districts of the Western Province, at his office in Colombo, and make claim in person or in writing to the said lands or any of them or to some interest therein :

Such Assistant Government Agent, in pursuance of the powers in him vested by the said Ordinances, will declare by writing under his hand that the said lands, or such of them as to which no claim has been made, are the property of the Crown.

Description of the Lands referred to.

W. K. H. CAMPBELL,
Assistant Government Agent.

The following lots situated in the village of Talagama, in Udugaha pattu of Hapitigam korale in the Negombo District, of the Western Province, as described in the annexed diagram :—

Preliminary plan 14,999.

Lot.	Name of Land.	Extent, A. R. P.
3713	Galketiyaके	11 3 38
3713½	Do.	4 0 10
3713¼	Wilikulakanda <i>alias</i> Palpithikanda	0 3 9
		16 3 17

and bounded as follows : on the north by Vilukulakandekēle, Crown reservation, Vilukulakandekēle claimed by M. A. Pieris, Vilikulakandekēle claimed by the Crown and lands depicted in title plans 248,162, 171,088, 310,094, and 171,090 ; on the east by Siyambalagahawatta claimed by A. Harmanis Perera, land depicted in title plan 310,095, Bogahawatta claimed by A. Harmanis Perera and others, Galabodawatta claimed by G. Piloris, and lands depicted in title plans 171,189, 171,091, 310,097, 242,812, and 248,163 ; on the south by Galketiyaके, Crown reservation ; and on the west by Babilipitikele, Crown reservation, Vilukulakandekēle claimed by the Crown.

[For Diagram see page 1256.]

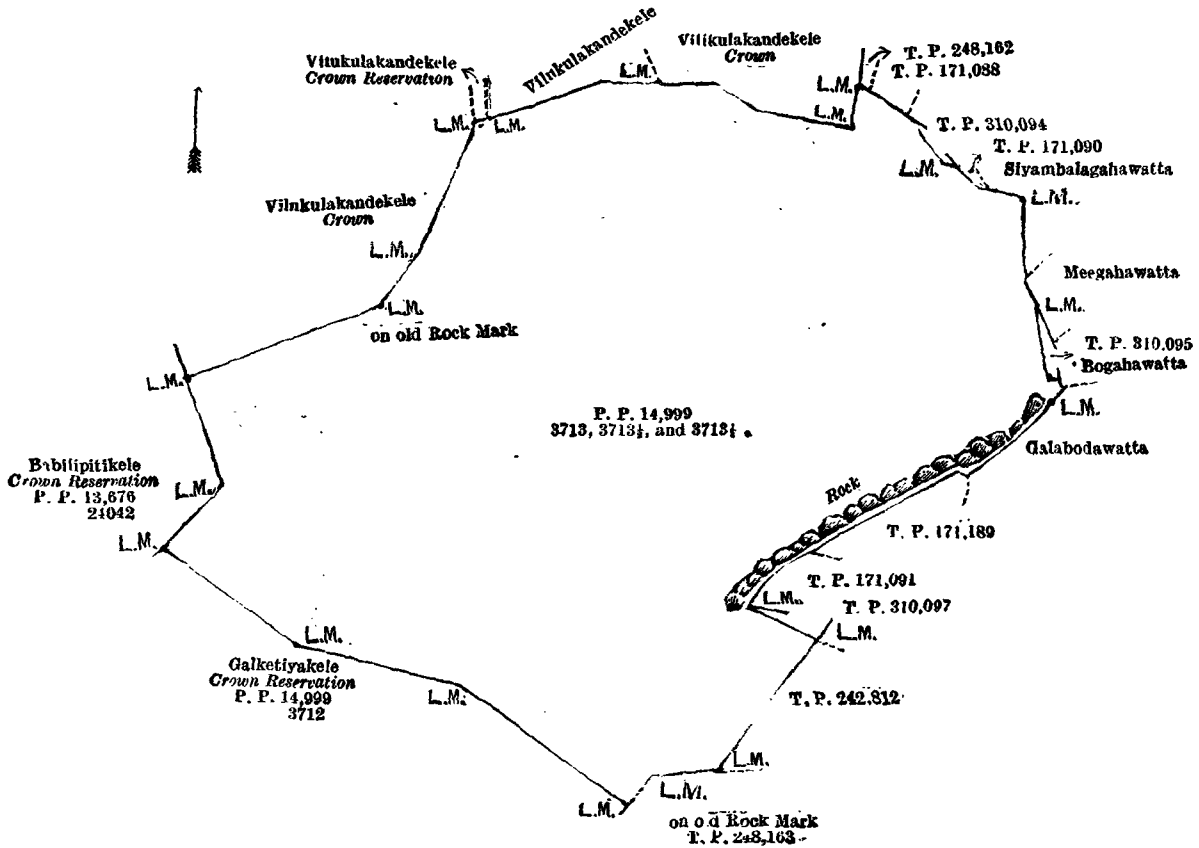
Kalutara Notice No. 6,946.

Notice under "The Waste Lands Ordinances of 1897, 1899, 1900, and 1903."

TAKE notice that unless within three months from July 5, 1918, the persons, if any, who claim any interest in the lands hereinafter mentioned or in any one or more of such lands appear before the Assistant Government Agent of the Kalutara District, at his office at Kalutara, and make claim to the said lands or any of them or to some interest therein :

Such Assistant Government Agent, in pursuance of the powers in him vested by "The Waste Lands Ordinances of 1897, 1899, 1900, and 1903," will declare by writing under his hand that the said lands, or such of them as to which no claim has been made, are the property of the Crown.

C. V. BRAYNE,
Assistant Government Agent.



Surveyor-General's Office,
Colombo, May 10, 1918.

Scale of 4 Chains to an Inch.

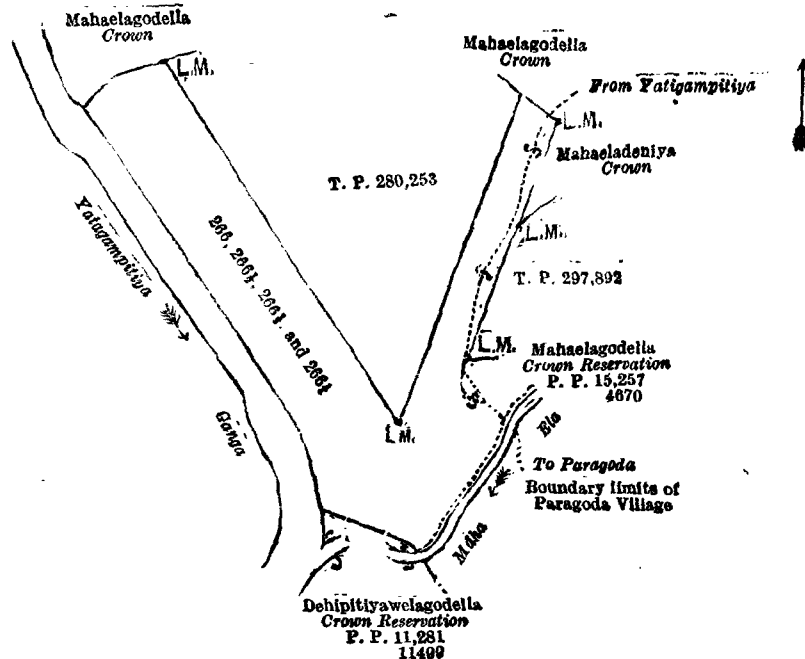
C. R. LUNDIE,
for Surveyor-General.

Description of the Lands referred to.

The following lots situated in the village of Yatagampitiya, of Gangaboda pattu in Pasdun korale east of the Kalutara District, in the Western Province, as described in the annexed diagrams :—

Lot.	Name of Land.	I.—Preliminary plan 14,208.	Extent, A. R. P.
266	Mahaelamoderagodella (reservation for stream and footpath)	..	2 1 38
266 1/2	Mahaelagodella..	..	0 1 14
266 1/3	Mahaelamoderagodella (reservation for footpath)	..	0 0 18
266 1/4	Do. (do.)	..	0 0 17
			3 0 7

and bounded as follows : on the north by Mahaelagodella belonging to the Crown and land depicted in title plan 280,253, Mahaelagodella belonging to the Crown ; on the east by Mahaeladeniya belonging to the Crown, land depicted in title plan 297,892, Mahaelagodella (Crown reservation) ; on the south by the Maha-ela and Dehipitiyawelagodella (Crown reservation) ; on the west by Yatagampitiya-ganga.



Surveyor-General's Office,
Colombo, June 5, 1917.

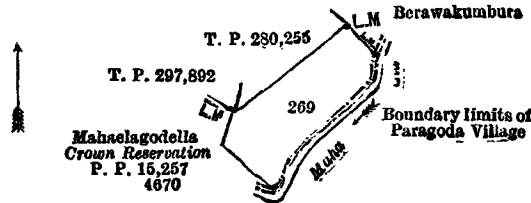
Scale of 4 Chains to an Inch.

G. K. THORNHILL,
for Surveyor-General.

II.—Preliminary plan 14,208.

Lot.	Name of Land.	Extent, A. R. P.
269	Mahaelagodella (reservation for stream)	0 2 1

and bounded as follows : on the north by land depicted in title plan 280,255 ; on the east by Berawakumbura claimed by D. G. Weerakkody and the Maha-ela ; on the south by Maha-ela ; on the west by Mahaelagodella (Crown reservation) and the land depicted in title plan 297,892.



Surveyor-General's Office,
Colombo, June 5, 1917.

Scale of 4 Chains to an Inch.

G. K. THORNHILL,
for Surveyor-General.

Kalutara Notice No. 6,947.

Notice under "The Waste Lands Ordinances of 1897, 1899, 1900, and 1903."

TAKE notice that unless within three months from July 5, 1918, the persons, if any, who claim any interest in the lands hereinafter mentioned or in any one or more of such lands appear before the Assistant Government Agent of the Kalutara District, at his office at Kalutara, and make claim to the said lands or any of them or to some interest therein :

Such Assistant Government Agent, in pursuance of the powers in him vested by "The Waste Lands Ordinances of 1897, 1899, 1900, and 1903," will declare by writing under his hand that the said lands or such of them, as to which no claim has been made, are the property of the Crown.

C. V. BRAYNE,
Assistant Government Agent.

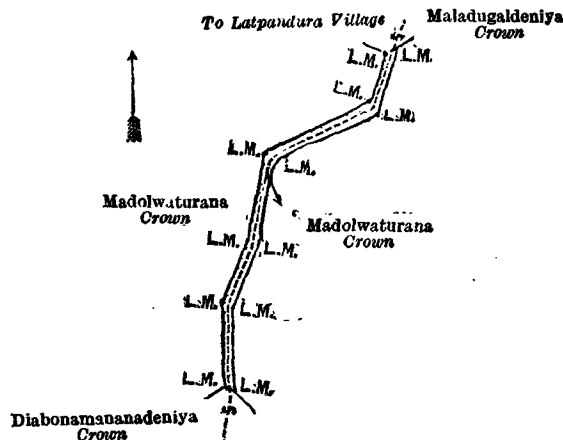
Description of the Lands referred to.

The following lots situated in the village of Baduraliya, in the Maha pattuwa of the Pasdun korale east of the Kalutara District, in the Western Province, as described in the annexed diagrams :—

I.—Preliminary plan 16,006.

Lot.	Name of Land.	Extent, A. R. P.
2	Madolwaturana (reservation for footpath)	0 0 31

and bounded as follows : on the north by Madolwaturana belonging to the Crown, Maladugaldeniya belonging to the Crown ; on the east by Madolwaturana belonging to the Crown ; on the south by Diabonamanadeniya belonging to the Crown ; on the west by Madolwaturana belonging to the Crown.



Surveyor-General's Office,
Colombo, April 16, 1917.

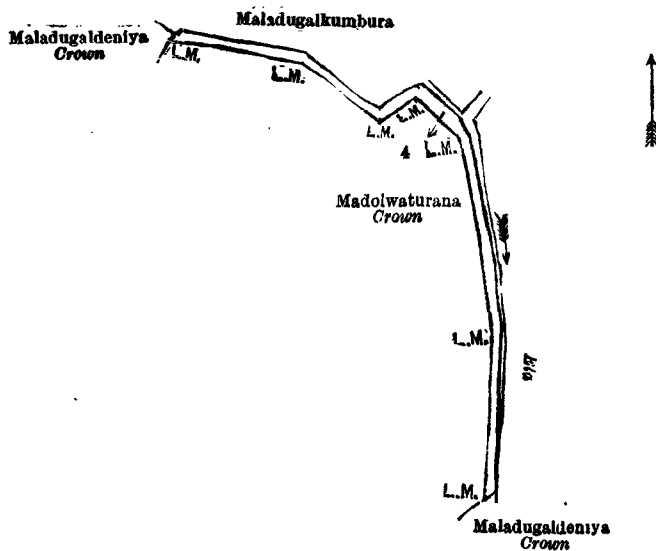
Scale of 4 Chains to an Inch.

G. K. THORNHILL,
for Surveyor-General.

II.—Preliminary plan 16,006.

Lot.	Name of Land.	Extent, A. R. P.
4	Madolwaturana (reservation for ela and paddy field)	0 1 9

and bounded as follows : on the north by Maladugalkumbura claimed by Samu Arachchige Don Siyadoris Appuhamy and others ; on the east by an ela ; on the south by Maladugaldeniya belonging to the Crown ; on the west by Madolwaturana belonging to the Crown, Maladugaldeniya belonging to the Crown.



Surveyor-General's Office,
Colombo, April 16, 1917.

Scale of 4 Chains to an Inch.

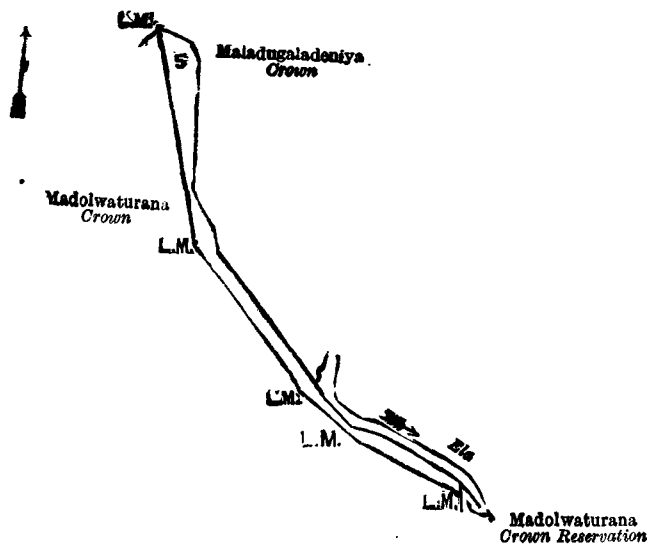
G. K. THORNHILL,
for Surveyor-General.

III.—Preliminary plan 16,006.

Lot.	Name of Land.	Extent, A. R. P.
5	Madolwaturana (reservation for ela and paddy field)	0 1 26

Extent, A. R. P.
.. 0 1 26

and bounded as follows : on the north by Maladugaldeniya belonging to the Crown ; on the east by Maladugaldeniya belonging to the Crown and an ela ; on the south by Madolwaturana (Crown reservation) ; on the west by Madolwaturana belonging to the Crown.



Surveyor-General's Office,
Colombo, April 16, 1917.

Scale of 4 Chains to an Inch.

G. K. THORNHILL,
for Surveyor-General.

IV.—Preliminary plan 16,006.

Lot.	Name of Land.	Extent, A. R. P.
6	Madolwaturana (reservation for footpath)	0 2 37

Extent, A. R. P.
.. 0 2 37

and bounded as follows : on the north by Madolwaturana belonging to the Crown and Madolwaturana (Crown reservation) ; on the east by an ela, Dikhena (Crown reservation), Oddiyadeniya belonging to the Crown, Dikhena belonging to the Crown ; on the south by the land depicted in title plan 179,971 ; on the west by Dikhena belonging to the Crown, Diabonamanadeniya belonging to the Crown, Dikhena belonging to the Crown, Diabonamanadeniya belonging to the Crown.

[For Diagram see page 1259.]

V.—Preliminary plan 16,006.

Lot.	Name of Land.	Extent, A. R. P.
8	Dikhena (reservation for footpath)	0 0 6

Extent, A. R. P.
.. 0 0 6

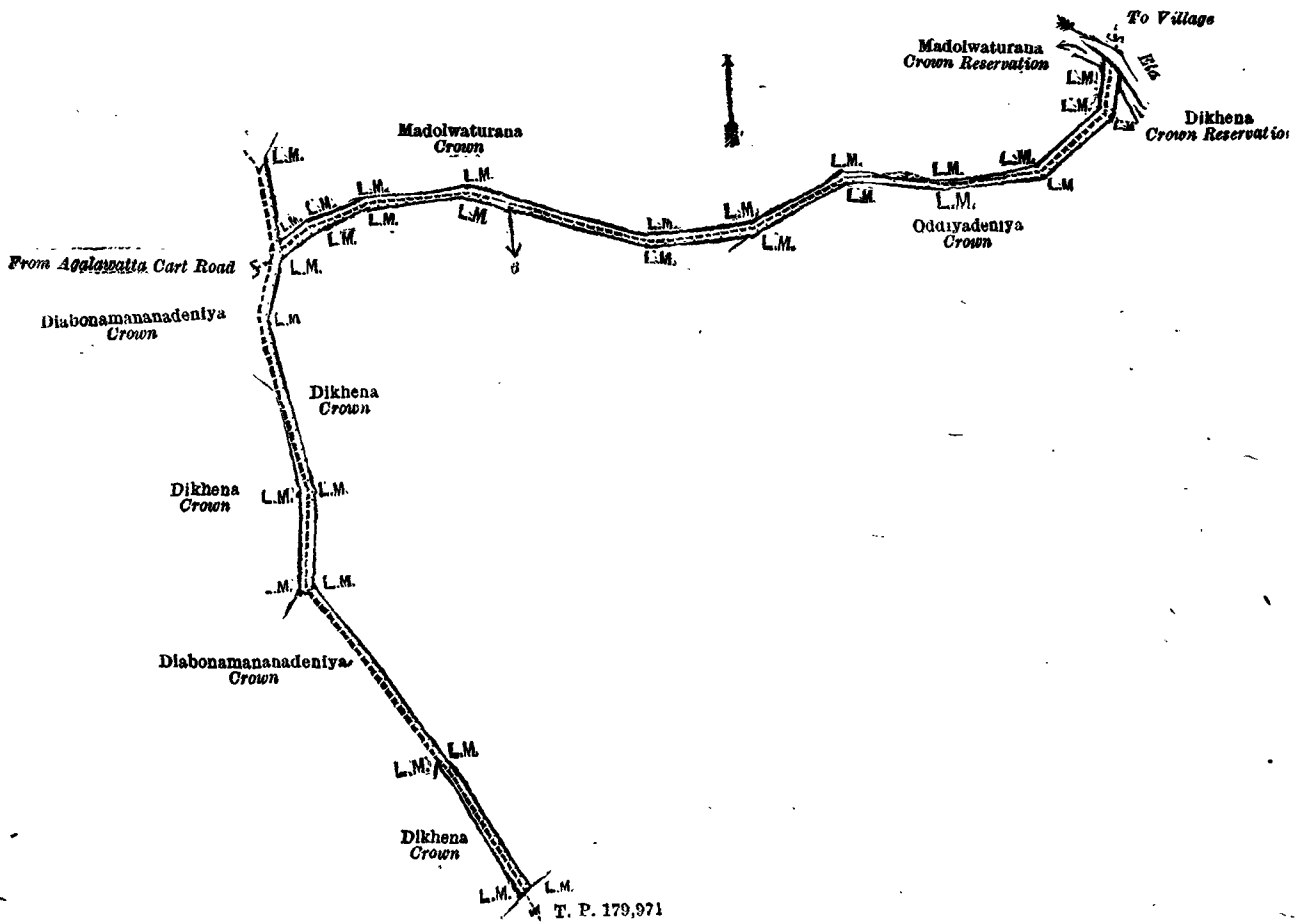
and bounded as follows : on the north and east by Diabonamanadeniya belonging to the Crown ; on the south by Dikhena belonging to the Crown ; on the west by Diabonamanadeniya belonging to the Crown.



Surveyor-General's Office,
Colombo, April 16, 1917.

Scale of 4 Chains to an Inch.

G. K. THORNHILL,
for Surveyor-General.



Surveyor-General's Office,
Colombo, April 16, 1917.

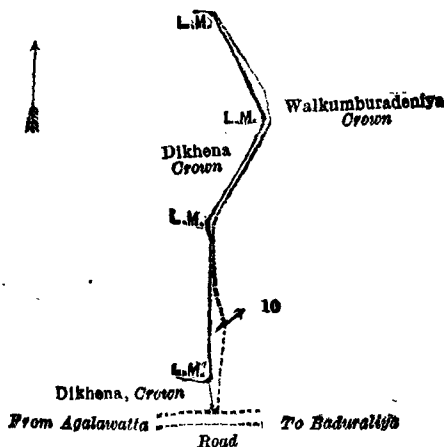
Scale of 4 Chains to an Inch.

G. K. THORNHILL,
for Surveyor-General.

VI.—Preliminary plan 16,006.

Lot.	Name of Land.	Extent, A. R. P.
10	Dikhena (reservation for footpath)	0 0 20

and bounded as follows : on the north by Walkumburewatta claimed by Kalupahanagamaetige Ago Appu ; on the east by Walkumburadeniya belonging to the Crown ; on the south by the cart road from Agalawatta to Baduraliya ; on the west by Dikhena belonging to the Crown.



Surveyor-General's Office,
Colombo, April 16, 1917.

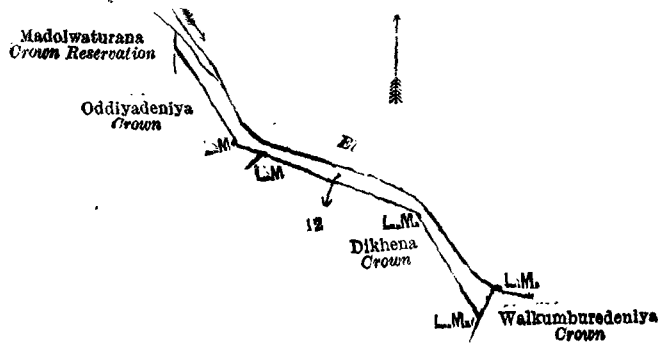
Scale of 4 Chains to an Inch.

G. K. THORNHILL,
for Surveyor-General.

VII.—Preliminary plan 16,006.

Lot.	Name of Land.	Extent, A. R. P.
12	Dikhena (reservation for paddy field)	0 0 39

and bounded as follows : on the north by an ela ; on the east by an ela ; on the south by Walkumburedeniya belonging to the Crown ; on the west by Dikhena belonging to the Crown, Oddiyadeniya belonging to the Crown, Madolwaturana (Crown reservation).



Surveyor-General's Office,
Colombo, April 16, 1917.

Scale of 4 Chains to an Inch.

G. K. THORNHILL,
for Surveyor-General.

VIII.—Preliminary plan 16,006.

Lot.	Name of Land.	Extent, A. R. P.
15	Dikhena (reservation for cart road)	0 0 21

and bounded as follows : on the north by Dikhena belonging to the Crown ; on the east by the land depicted in title plan 179,972 ; on the south by the cart road from Agalawatta to Baduraliya ; on the west by Diabonamanadeniya belonging to the Crown.



Surveyor-General's Office,
Colombo, April 16, 1917.

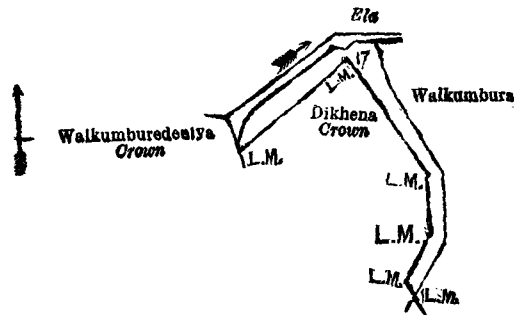
Scale of 4 Chains to an Inch.

G. K. THORNHILL,
for Surveyor-General.

IX.—Preliminary plan 16,006.

Lot.	Name of Land.	Extent, A. R. P.
17	Dikhena (reservation for paddy field)	0 1 7

and bounded as follows : on the north by an ela ; on the east by Walkumbura claimed by Samu Arachchige Don Siyadoris and others ; on the south by Dikhena belonging to the Crown ; on the west by Dikhena belonging to the Crown, Walkumburedeniya belonging to the Crown.



Surveyor-General's Office,
Colombo, April 16, 1917.


Scale of 4 Chains to an Inch.

G. K. THORNHILL,
for Surveyor-General.

X.—Preliminary plan 16,006.

Lot.	Name of Land.	Extent, A. R. P.	Lot.	Name of Land.	Extent, A. R. P.
21	Dikhena (reservation for road)	0 3 29	26	Dikhena (reservation for road)	0 0 6
22	Do. (do.)	0 0 15			
25	Do. (do.)	1 0 31			2 1 1

and bounded as follows : on the north by Dikhena belonging to the Crown ; on the east by Dikhena (Crown reservation) ; on the south by the road from Agalawatta to Baduraliya ; on the west by the land depicted in title plan 136,915.



Surveyor-General's Office,
Colombo, April 16, 1917.

Scale of 4 Chains to an Inch.

G. K. THORNHILL,
for Surveyor-General.

Kandy Notice No. 6,948.

Notice under "The Waste Lands Ordinances of 1897, 1899, 1900, and 1903."

TAKE notice that unless within three months from July 5, 1918, the persons, if any, who claim any interest in the lands hereinafter mentioned or in any one or more of such lands appear before the Assistant Government Agent of the Kandy District of the Central Province, at the Kandy Kacheheri, and make claim in person or in writing to the said lands or any of them or to some interest therein :

Such Assistant Government Agent, in pursuance of the powers in him vested by the said Ordinances, will declare by writing under his hand that the said lands, or such of them as to which no claim has been made, are the property of the Crown.

Description of the Lands referred to.

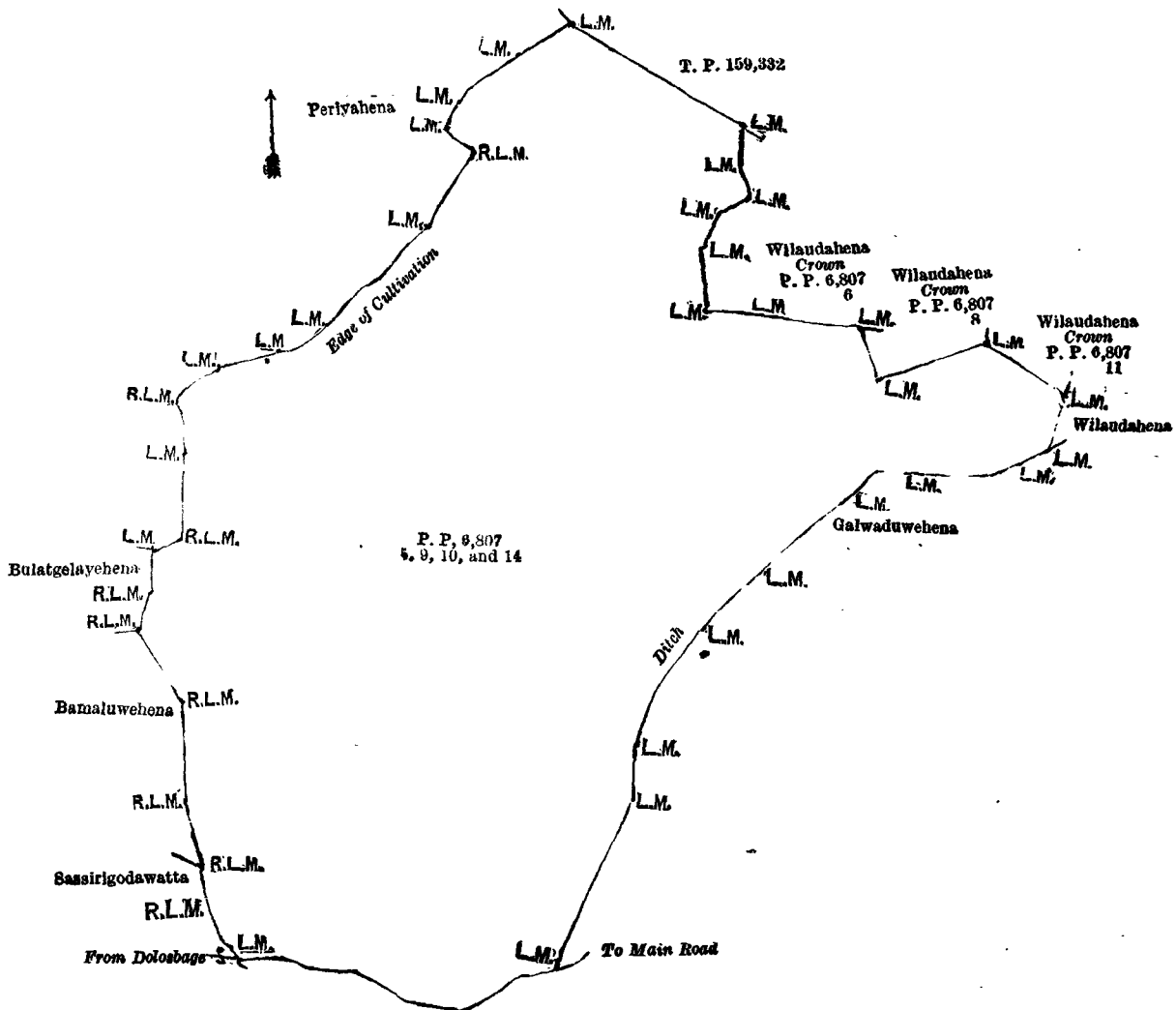
L. J. B. TURNER,
Assistant Government Agent.

The following lots situated in the village of Polmalagama, in the Ganga Ihala korale of the Udapalata division of the Kandy District, in the Central Province, as described in the annexed diagram :—

Preliminary plan 6,807.

Lot.	Name of Land.	Extent, A. R. P.	Lot.	Name of Land.	Extent, A. R. P.
5 ..	Atupolemukalana 19 1 26	14 ..	Atupolemukalana (reservation for Gansabhawa path) 0 0 25
9 ..	Wilaudahena 0 2 12			
10 ..	Do. 0 1 2			
					20 1 25

and bounded as follows : on the north by Periyahena claimed by Singho Appuhamy, land described in title plan 159,332, and land called Wilaudahena claimed by the Crown ; on the south by a path leading from Dolosbage to the main road ; on the east by land called Wilaudahena claimed by Elisa Rowell and others, by land called Galwaduwehena claimed by M. Kotalawala of Gampola ; and on the west by lands called Periyahena claimed by Singho Appuhamy; Bulatgelayehena claimed by William Singho and others, Bamaluwehena claimed by Aruma Rowell and Sassirigodawatta claimed by Samsudeen Tamby.



Ratnapura Notice No. 6,949.

Notice under "The Waste Lands Ordinances of 1897, 1899, 1900, and 1903."

TAKE notice that unless within three months from July 5, 1918, the persons, if any, who claim any interest in the lands hereinafter mentioned or in any one or more of such lands or to some interest therein make claim in person or in writing to the said lands or any of them or to some interest therein to the Government Agent of the Province of Sabaragamuwa, at the Ratnapura Kachcheri :

Such Government Agent, in pursuance of the powers in him vested by the said Ordinances, will declare by writing under his hand that the said lands, or such of them as to which no claim has been made, are the property of the Crown.

B. CONSTANTINE,
Government Agent.

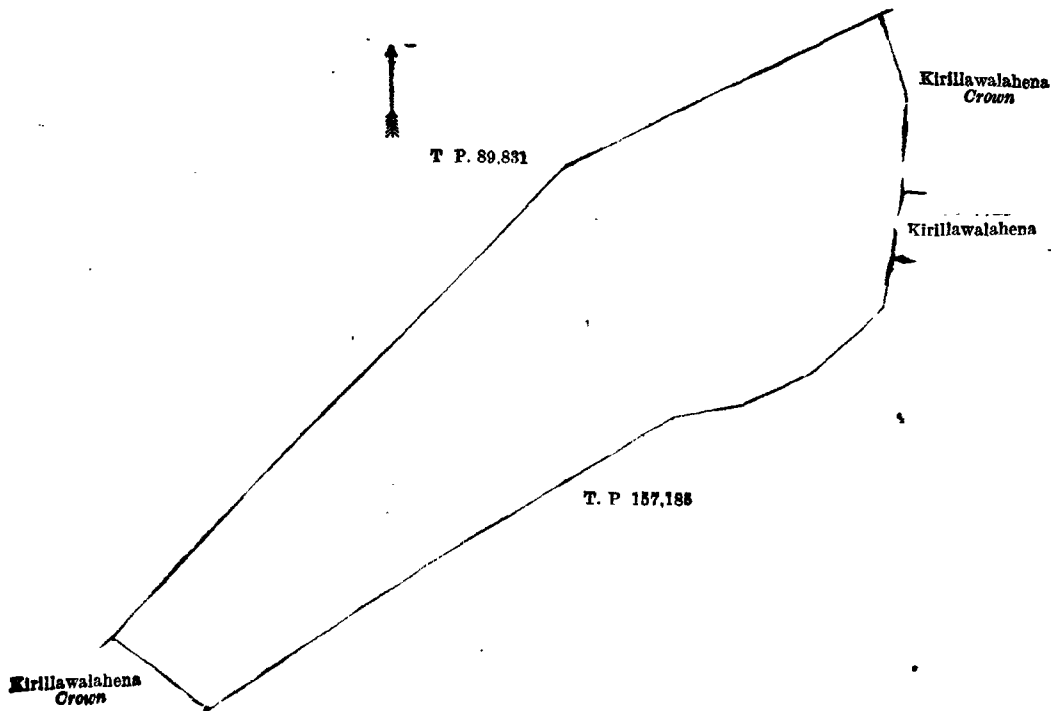
Description of the Lands referred to.

The following lots situated in the village of Karandana, in Meda pattu of Kuruwiti korale in Ratnapura District, of the Province of Sabaragamuwa, as described in the annexed diagrams :—

I.—Advance extract No. 1 of block survey preliminary plan 54.

Lot.	Name of Land.	Extent, A. B. P.
1	Kirillawalahena	0 2 5.92

and bounded as follows : on the north by land described in T. P. 89,831 ; on the east by Kirillawalahena belonging to the Crown, Kirillawalahena claimed by W. K. Ranasingha Banda and others, land described in T. P. 157,185 ; on the south by the land described in T. P. 157,185, Kirillawalahena belonging to the Crown ; and on the west by land described in T. P. 89,831.



Surveyor-General's Office,
Colombo, November 3, 1917.

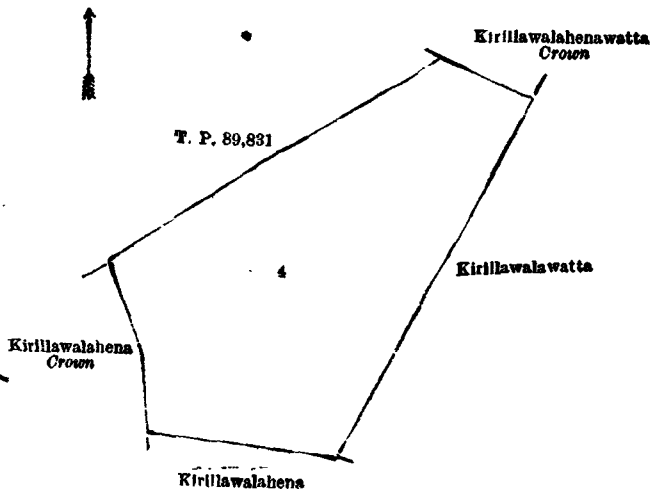
Scale of 1 Chain to an Inch.

C. R. LUNDIE,
for Surveyor-General.

II.—Advance extract No. 1 of block survey preliminary plan 54.

Lot.	Name of Land.	Extent, A. B. P.
4	Kirillawalahena	0 0 38.97

and bounded as follows : on the north by land described in T. P. 89,831, Kirillawalahenawatta, Crown ; on the east by Kirillawalahenawatta claimed by D. Pedrick Appuhamy ; on the south by Kirillawalahena claimed by W. K. Ranasinha Bandara and others ; on the west by Kirillawalahena, Crown, and land described in T. P. 89,831.



Surveyor-General's Office,
Colombo, November 3, 1917.

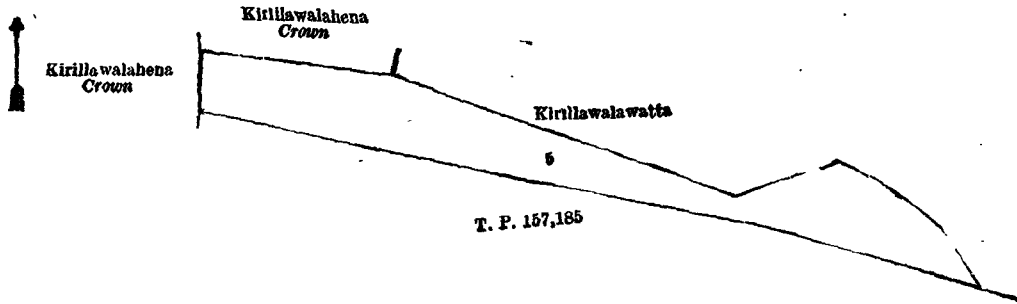
Scale of 1 Chain to an Inch.

C. R. LUNDIE,
for Surveyor-General.

III.—Advance extract No. 1 of block survey preliminary plan 54.

Lot.	Name of Land.	Extent, A. R. P.
5	Kirillawalahena	0 0 19.66

and bounded as follows : on the north by Kirillawalahena belonging to the Crown, Kirillawalawatta claimed by D. Pedrick Appuhamy ; on the east by Kirillawalawatta claimed by D. Pedrick Appuhamy ; on the south by land described in T. P. 157,185 ; on the west by Kirillawalahena, Crown.



Surveyor-General's Office,
Colombo, November 3, 1917.

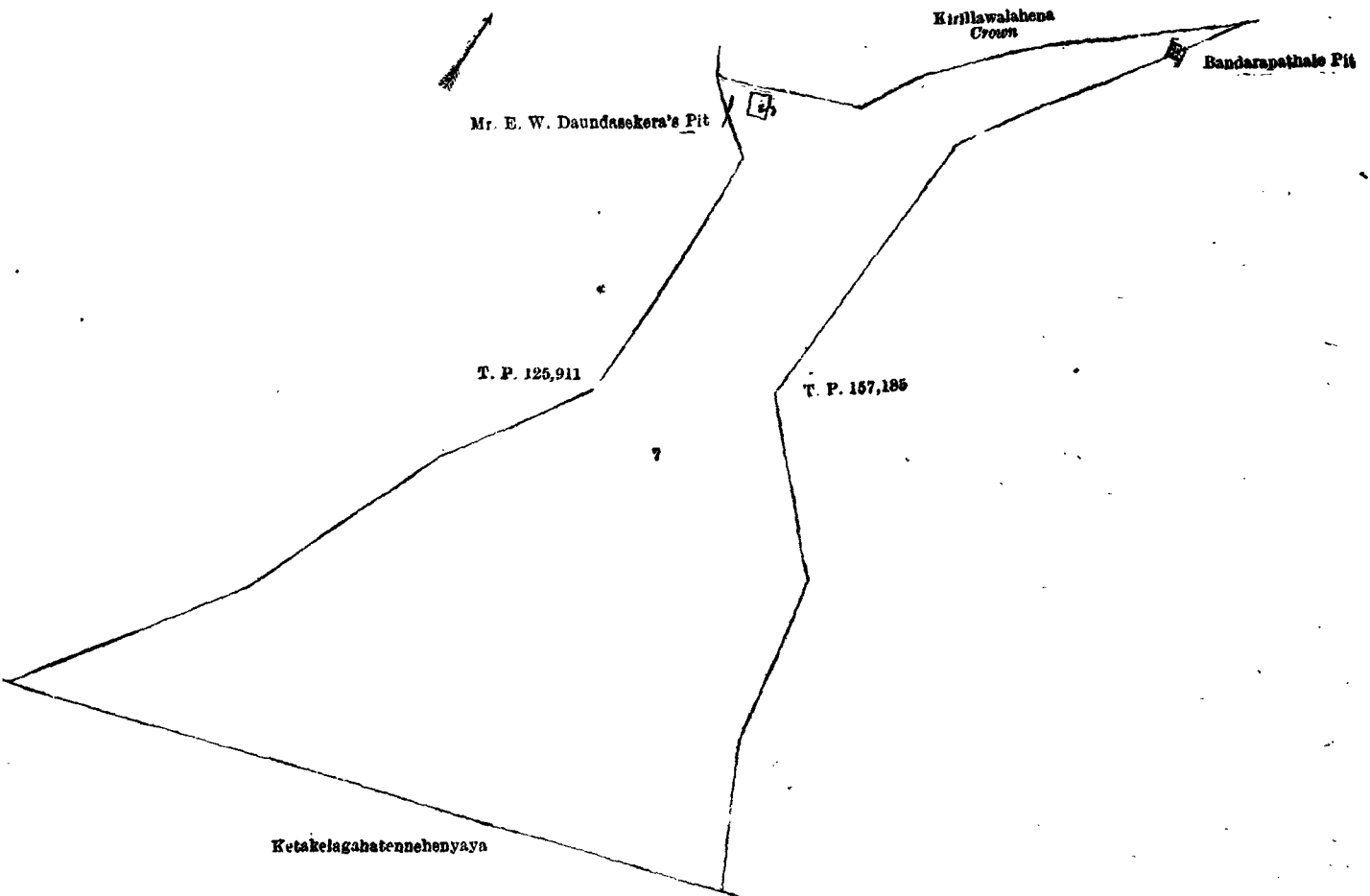
Scale of 1 Chain to an Inch.

C. R. LUNDIE,
for Surveyor-General.

IV.—Advance extract No. 1 of block survey preliminary plan 54.

Lot.	Name of Land.	Extent, A. R. P.
7	Ketakelagahatenna <i>alias</i> Gala-accare <i>alias</i> Kirillawalaheneheressa	0 3 16.42

and bounded as follows : on the north by Kirillawalahena belonging to the Crown ; on the east by land described in T. P. 157,185 ; on the south by Ketakelagahatennehenyaya claimed by K. V. Punchi Appuhamy and others ; on the west by land described in T. P. 125,911.



Surveyor-General's Office,
Colombo, November 3, 1917.

Scale of 1 Chain to an Inch.

C. R. LUNDIE,
for Surveyor-General.

LAND SALES IN THE SOUTHERN PROVINCE.

No. 3,152, S. P.—The Government Agent, Southern Province, will on Tuesday, August 13, 1918, at 1 P.M., at his office in Galle Kachcheri, put up to auction, for sale or settlement, or will otherwise dispose of, the under-mentioned portions of Crown land, in accordance with the regulations of Government regarding land sales. Six allotments of land situated in the Bentota-Walallawiti korale division of the Galle District of the Southern Province.

Lot.	Name of Land.	Name of Claimant.	Description.	Extent.		Upset price, per acre, Rs.
				A. R. P.	P.	
	Preliminary plan 10,255. Village—Poddiwala. Applicant—Tawalama Gamage Hendrick of Poddiwala.					
3	Marakgodapahalakumbura ..	Poddiwalahewage Methias of Poddiwala ..	Paddy field ...	0	0 32	65
	Preliminary plan 10,541. Village—Hipanwatta. Applicant—P. A. L. Dias of Oyata.					
31	Jambugahahenewatta ..	Sendiyahakuru Simandirisa of Hipanwatta ..	{ Garden .. } { Plantation .. }	0	2 33	{ 80 } { 38 }
34	Imbulgahawela-addarawatta ..	Peduruhakuru Sonneris of Hipanwatta ..	{ Garden .. } { Plantation .. }	0	2 30	{ 80 } { 2 }
35	Wanahaluduweewatta ..	Sendiyahakuru Eranis of Hipanwatta ..	{ Garden .. } { Plantation .. } { One hut .. }	2	0 25	{ 80 } { 121.25 } { 10 }
	Preliminary plan 10,580. Village—Wattehena. Applicant—Vitana Achchi Hendrick Appu of Wattehena.					
2	Dukulawalagodella ..	Crown ..	Jungle ..	0	3 4	65
	Preliminary plan 10,863. Village—Uragaha. Applicant—L. P. A. Wickremaratna, Korale Arachchi, Kosgoda.					
4	Boraluketiyemanana ..	L. P. A. Wickremaratna, Korale Arachchi, Kosgoda ..	{ Garden .. } { Plantation .. }	0	0 12	{ 70 } { 0.50 }

Further information regarding these lands can be obtained from the Government Agent, Southern Province, and plans of them from the Surveyor-General.

Colonial Secretary's Office,
Colombo, June 27, 1918.

A. S. PAGDEN,
Acting Colonial Secretary.

THE Government Agent, Southern Province, Galle, is prepared to receive on or before July 25, 1918, at the Galle Kachcheri, written applications for the lease in perpetuity from September 27, 1918, of the under-mentioned portions of Crown land to be planted with coconuts, rubber, tea, or other produce. No such applications will be entertained unless the applicant gives his full name and address and until he makes with the Government Agent a deposit of survey fees as noted against each lot. Such deposit will not be returned until the lease of the land has been sold or until it has been decided by the Government Agent that it will not be sold.

On Tuesday, August 27, 1918, at 1 P.M., at Galle Kachcheri, the sale of the lease will be put up to auction in accordance with the regulations of Government regarding the lease of Crown lands, but the bidding shall be confined to the original applicant and those other applicants whose applications shall have been made in the manner above specified.

The conditions of the lease are obtainable on application from the Government Agent.

Six allotments of land situated in the villages noted below in the Four Gravets of the Galle District, Southern Province.

Colonial Secretary's Office,
Colombo, July 2, 1918.

A. S. PAGDEN,
Acting Colonial Secretary.

Lot.	Name of Land.	Description.	Extent.	Rent for each of the First Six Years per Acre.		Rent for each of the remaining 24 Years per Acre.	Survey Fees per Acre or part of an Acre.	Upset Premium per Acre.
				A. R. P.	Rs. c.			
	Preliminary plan 10,434. Village—Ihalagoda.							
1	Kehelgashena ..	Jungle ..	21 2 18 ..	2	30 ..	8 5 ..	3 0 ..	10 0
2	Do. ..	do. ..	3 1 37 ..	(Reservation; will not be leased.)				
3	Do. ..	do. ..	0 3 15 ..	(do.)				
	Preliminary plan 10,435. Village—Ihalagoda.							
1	Hathaulgoda or Kehelgashena ..	Jungle ..	8 0 38 ..	2	20 ..	7 70 ..	4 0 ..	11 0
2	Do. ..	do. ..	4 0 31 ..	2	20 ..	7 70 ..	4 0 ..	11 0
2A	Khelgashena ..	Forest ..	1 3 19 ..	2	20 ..	7 70 ..	5 0 ..	12 0
3	Hathaulgoda or Kehelgashena ..	Jungle ..	0 1 21 ..	(Reservation; will not be leased.)				
	Preliminary plan 10,778. Village—Ganegoda.							
1	Gajanayakagodakanda ..	Patana ..	1 0 3 ..	2	20 ..	7 70 ..	5 0 ..	11 50
2	Do. ..	do. ..	0 2 36 ..	(Will be leased with lot 1.)				

THE Government Agent, Southern Province, Galle, is prepared to receive on or before July 25, 1918, at the Galle Kachcheri, written applications for the lease in perpetuity from September 27, 1918, of the under-mentioned portions of Crown land to be planted with coconuts, rubber, tea, or other produce. No such application will be entertained unless the applicant gives his full name and address and until he makes with the Government Agent a deposit of survey fees as noted against each lot. Such deposit will not be returned until the lease of the land has been sold or until it has been decided by Government Agent that it will not be sold.

On Tuesday, August 27, 1918, at 1 P.M., at the Galle Kachcheri, the sale of the lease will be put up to auction in accordance with the regulations of Government regarding the lease of Crown lands, but the bidding shall be confined to the original applicant and those other applicants whose applications shall have been made in the manner above specified.

The conditions of the lease are obtainable on application from the Government Agent.

Eleven allotments of land situated in the villages noted below in the Bentota-Walallawiti korale of the Galle District, Southern Province.

Colonial Secretary's Office,
Colombo, July 3, 1918.

A. S. PAGDEN,
Acting Colonial Secretary.

Lot.	Name of Land.	Description.	Extent.	Rent for each of the First Six Years per Acre.		Rent for each of the remaining 24 Years per Acre.		Survey Fees per Acre or part of an Acre.		Premium per Acre.	
				A. R. P.	Rs. c.	Rs. c.	Rs. c.	Ra. a.	Rs. c.		
Extract No. 3 of block survey preliminary plan 561. Village—Igala.											
1	Panganwila <i>alias</i> Gala-anduwekele	High jungle..	2 0 12	1	40	4	90	4	0	8	50
Preliminary plan 10,254. Village—Opata.											
13	Gonagalgodakele or Henamedapussekele	Jungle	30 0 26	1	70	5	95	3	0	8	50
Preliminary plan 10,503. Village—Kandegodapalata.											
1	Totagodakele	Jungle	11 1 23	1	30	4	55	3	0	7	0
Preliminary plan 10,779. Village—Mullegoda.											
1	Kekunagahagodahena	Chena	2 0 0	2	0	7	0	5	0	11	0
2	Do.	do.	0 0 10	(Reservation; will not be leased.)							
3	Do.	do.	0 1 0	(do.)							
4	Do.	do.	2 0 24	2	0	7	0	4	0	10	0
Preliminary plan 10,806. Village—Amugoda.											
1	Pattiyakandekoratuwa	Jungle	1 0 3	1	40	4	90	4	0	10	0
2	Do.	do.	1 2 1	(Will be leased with lot No. 1.)							
3	Do.	do.	0 1 6	(Reservation; will not be leased.)							
Preliminary plan 10,812. Village—Talagaspe.											
1	Sarawagura-addarakele	Jungle	2 1 32	1	60	5	60	4	0	9	0
2	Do.	do.	0 2 23	(Reservation; will not be leased.)							
Preliminary plan 10,829. Village—Goluwamulla.											
1	Bataketiyegodella or kanda	Jungle	0 0 3	(Reservation; will not be leased.)							
2	Do.	do.	7 1 23	1	50	5	25	4	0	8	50
3	Do.	do.	0 0 1	(Reservation; will not be leased.)							
4	Do.	do.	0 0 34	(do.)							
5	Madawattemanana	do.	1 0 0	(Will be leased with lot No. 2.)							
6	Batuketiyegodelle or kanda	do.	1 0 5	(do.)							
Preliminary plan 10,836. Village—Niyagama.											
1	Labuweltemnegoda	High jungle..	2 0 19	1	30	4	55	4	0	8	0
2	Do.	do.	0 0 5	(Reservation; will not be leased.)							
Preliminary plan 10,850. Village—Godamuke.											
1	Bebilehenegodakele	High jungle	2 0 8	1	20	4	20	4	0	8	0
Preliminary plan 10,867. Village—Pitigala.											
1	Kurunduwatta-addarakele	Jungle	1 3 12	2	10	7	35	5	0	11	50
2	Do.	do.	0 0 19	(Reservation; will not be leased.)							

The Government Agent, Southern Province, Galle, is prepared to receive on or before July 25, 1918, at the Galle Kachcheri, written applications for the lease in perpetuity from September 27, 1918, of the under-mentioned portion of Crown land to be planted with coconuts, rubber, tea, or other produce. No such applications will be entertained unless the applicant gives his full name and address and until he makes with the Government Agent a deposit of survey fees as noted against the lot. Such deposit will not be returned until the lease of the land has been sold or until it has been decided by the Government Agent that it will not be sold.

On Tuesday, August 27, 1918, at 1 P.M., at the Galle Kachcheri the sale of the lease will be put up to auction in accordance with the regulations of Government regarding the lease of Crown lands, but the bidding shall be confined to the original applicant and those other applicants whose applications shall have been made in the manner above specified.

The conditions of the lease are obtainable on application from the Government Agent.

An allotment of land situated in the village noted below in the Talpe pattu of the Galle District, Southern Province.

Colonial Secretary's Office, A. S. RAGDEN,
Colombo, July 2, 1918. Acting Colonial Secretary.

Preliminary plan 10,430.

Lot 1.

Name of Land: Etamessekanda and Tukketiyamulle bedda.

Situation: Angulugaha village.

Description: Forest.

Extent: 19 acres 25 perches.

Rent for each of the first six years per acre: Re. 1. 80.

Rent for each of the remaining twenty-four years per acre: Rs. 6. 30.

Survey fees per acre or part of an acre: Rs. 3.

Premium per acre: Rs. 8. 50.

LAND SALES IN THE NORTHERN PROVINCE.

No. 870, N. P.—The Assistant Government Agent for the Mullaittivu District, will on Wednesday, August 14, 1918, at 12 noon, at his office in Mullaittivu, put up to auction, for sale or settlement, or will otherwise dispose of, the under-mentioned portions of Crown land, in accordance with the regulations of Government regarding land sales. Twenty-six allotments of land situated in the Maritime pattus and Vavuniya North division of the Mullaittivu District of the Northern Province.

Lot.	Name of Land.	Name of Applicant.	Description.	Extent.	Upset price
					A. R. P. per acre, Rs.
Preliminary plan 4,929. Village—Alampil.					
1	Vannanturaikkadu..	Marku Francis	Jungle fit for coconut	2 0 26	20*
2	Do.	—	Reservation for road (not for sale)	0 0 35	—
3	Yarkkadu	—	Jungle fit for coconut	0 1 20	23*
Preliminary plan 4,936. Village—Vattappalai.					
1	Perumpeeliyadiyil-kadu	—	Reservation for lane (not for sale)	0 0 31	—
2	Do.	Nakappan Tamotarampillai	Jungle fit for coconut	6 2 38	18*

Lot.	Name of Land.	Name of Applicant.	Description.	Extent.			Upset price per acre, Rs.
				A.	R.	P.	
3	Perumpeeliyadilkadu-peeli	—	Reservation for water-course (not for sale)	1	0	11	—
4	Perumpeeliyadilkadu	—	Jungle fit for coconut	0	1	35	18*
5	Do.	—	Reservation for road (not for sale)	0	1	28	—
6	Do.	—	Low jungle	0	0	28	15
7	Do.	—	Reservation for road (not for sale)	0	0	10	—
Preliminary plan 4,943. Village—Ohumadu.							
1	Teruvadiyilvalavu	Kulasinkar Kantaiya	Jungle fit for garden	1	3	34	35*
2	Do.	—	Reservation for road (not for sale)	0	1	3	—
Preliminary plan 4,944. Village—Unchakkaddi.							
1	Viraiyadivalavu	Vetarani Vallipuram	Jungle fit for garden	1	0	10	25.50*
Preliminary plan 4,967. Village—Nedunkeni.							
1	Matavadiyilkani	Vallipuram Veluppillai	Jungle fit for paddy	5	0	5	20*
2	Do.	—	Reservation for stream (not for sale)	0	1	39	—
3	Do.	—	Reservation for bund (not for sale)	2	0	9	—
Preliminary plan 4,968. Village—Nedunkeni.							
1	Attiyadivalavu	Manikkar Vallipuram	Land fit for tobacco	1	1	13	20*
2	Do.	—	Reservation for ela (not for sale)	1	2	19	—
3	Do.	—	Reservation for path (not for sale)	0	0	25	—
4	Do.	—	Reservation for road (not for sale)	0	0	12	—
5	Do.	—	Jungle fit for tobacco	0	2	13	16.50*
6	Do.	—	do.	0	1	27	15
7	Do.	—	do.	0	1	5	16.50*
8	Marutadiyilkamam	Manikkar Vallipuram	Chena land	1	2	33	15
9	Do.	—	Reservation for road (not for sale)	0	0	13	—
10	Do.	—	Reservation for ela (not for sale)	1	1	12	—

* Including value of timber.

Further information regarding these lots may be obtained from the Assistant Government Agent, Mullaitivu, and plans of them from the Surveyor-General.

Colonial Secretary's Office,
Colombo, June 27, 1918.

A. S. PAGDEN,
Acting Colonial Secretary.

LAND SALES IN THE EASTERN PROVINCE.

No. 1,481, E. P.—The Assistant Government Agent, Trincomalee, will on Tuesday, August 20, 1918, at 10 A.M., at the Public Works Department Bungalow, at Kiliveddi, put up to auction, for sale or settlement, or will otherwise dispose of, the under-mentioned portions of Crown land, in accordance with the regulations of Government regarding land sales. Thirty-four allotments of land situated in the Koddiyar pattu division of the Trincomalee District of the Eastern Province.

Lot.	Name of Land.	Name of Applicant.	Description.	Extent.			Upset price per acre, Rs.
				A.	R.	P.	
Preliminary plan 5,158. Village—Kiliveddi.							
1	Vembukadu	K. Veluppillai	Jungle fit for garden	1	0	29	15
2	Do.	—	Reservation for road	0	1	9	—*
3	Do.	General sale	Jungle fit for garden	0	2	3	15
Preliminary plan 5,224. Village—Ilankaiturai.							
1	Ilankaituraimuhatuvaram	Encroachment by A. Muthukumar, the applicant	Garden containing coconut trees	0	2	6	15
2	Do.	—	Reservation for lagoon	0	1	4	—*
Preliminary plan 5,235. Village—Valaitoddam.							
1	Valaitoddampumi	Encroachment by K. Kanawadi	Coconut garden	0	3	28	—†
3	Do.	Encroachment by V. Sinnatampi	do.	3	0	7	—†
4	Do.	Encroachment by P. Kanavadi	do.	2	0	1	—†
5	Do.	P. Kanavadi	Jungle fit for coconut	1	0	13	15
6	Do.	Encroachment by P. Kaliappoo	Coconut garden	0	3	13	20
7	Do.	P. Kaliappoo	Jungle fit for coconut	0	0	30	20
Preliminary plan 5,279. Village—Sampur.							
8	Sayacaravattai	Encroachment by M. Theivanai	Paddy field	0	0	24	50†
9	Do.	do.	do.	1	1	17	50†
10	Do.	do.	do.	1	2	30	50†
Preliminary plan 5,272. Village—Ilankaiturai.							
1	Ilankaituraipumi	Encroachment by K. Velan	Garden with huts	0	2	5	—†
2	Do.	Encroachment by K. Pattan	do.	0	2	20	—†
3	Do.	Encroachment by K. Sampan	do.	0	2	26	—†
4	Do.	—	Reservation for Ilankaiturai-aar	1	0	6	—*
Preliminary plan 5,282. Village—Anaittivu.							
1	Kulatarukupumi	—	Reservation for Kirankulam	0	0	9.7	—*
2	Do.	—	do.	0	0	11.5	—*
3	Do.	—	do.	0	0	8.5	—*
4	Do.	—	do.	0	0	10.1	—*
5	Do.	—	do.	0	0	13.8	—*
6	Do.	—	do.	0	0	13.5	—*
7	Valavupumi	Encroachment by Katpakam	Garden land	0	0	14.1	15†
8	Do.	Encroachment by S. Vairan	Garden with huts	0	0	16.6	15†
9	Do.	Encroachment by T. Veluppillai	do.	0	0	15.4	15†
10	Do.	Encroachment by S. Satasiva Aiyar	do.	0	0	16.2	15†
11	Do.	Encroachment by M. Velanger	do.	0	0	23.8	—†

Lot.	Name of Land.	Name of Applicant.	Description.	Extent.		Upset price per acre, Rs.
				A.	R. P.	
12	Therupumi ..	—	Reservation for footpath and lane	0	0 20	3 —*
13	Kulatarukupumi ..	Encroachment by V. Vairan	Chena land	0	0 5	2 15†
14	Do. ..	Encroachment by Sinnappillai	do.	0	0 5	1 15†
15	Do. ..	Encroachment by S. Satasiva Aiyar	do.	0	0 4	5 15
Preliminary plan 5,219. Village—Sampur.						
1	Sinnanaintavely ..	M. Katiramampai ..	Paddy field ..	5	0 9	30

* These lots are reservations and not for sale.

† These lots are for sale or settlement under G. O. 812.

‡ These lots are for settlement.

Further information regarding the above lots can be obtained from the Assistant Government Agent, Trincomalee, and plans of them from the Surveyor-General.

Colonial Secretary's Office,
Colombo, June 27, 1918.

A. S. PAGDEN,
Acting Colonial Secretary.

LAND SALES IN THE NORTH-WESTERN PROVINCE.

No. 2,138, N.W. P.—On Monday, August 12, 1918, at 10 A.M., the Assistant Government Agent for the Puttalam and Chilaw Districts of the North-Western Province will put up to auction for sale or settlement, at his office in Chilaw, the under-mentioned portions of Crown land, on the terms authorized by Government. Thirty allotments of land situated in the Pitigal korale north division of the Chilaw District of the North-Western Province.

Lot.	Name of Land.	Name of Applicant.	Description.	Extent.		
				A.	R. P.	
Preliminary plan 4,684.—Adippola.						
1	Adippolakele ..	J. M. Appuhamy and another	Scrub ..	2	0 38	
Preliminary plan 4,674.—Adippola.						
1	Palugahamulahena ..	S. Kiri Banda ..	Chena ..	7	0 36	
2	Wewaihalahenyayekebella ..	—	Reservation for means of access ..	0	3 32*	
3	Do. ..	—	Chena ..	4	0 30	
4	Andanankattuwakele ..	S. H. M. Hetuhamy	Scrub ..	4	0 10	
5	Do. ..	P. Herathamy ..	do. ..	2	3 33	
6	Do. ..	C. D. A. M. Appuhamy	do. ..	2	1 3	
7	Do. ..	S. A. M. S. Bandirala	do. ..	2	0 12	
8	Do. ..	M. Vidane Appu ..	Jungle ..	1	0 21	
9	Do. ..	—	Reservation for Gansabhawa road	0	0 8*	
10	Do. ..	S. H. A. M. H. Hetuhamy	Scrub ..	3	1 12	
Preliminary plan 4,687.—Adippola.						
1	Adippolakele ..	—	Reservation for Gansabhawa road	0	0 24*	
2	Do. ..	S. H. A. M. Wimalahamy and another	Scrub ..	2	0 9	
3	Do. ..	C. H. K. Mudalihamy and another	do. ..	2	3 17	
Preliminary plan 4,686.—Adippola.						
2	Adippolakele ..	S. H. A. M. Ukku Menika	Scrub ..	1	0 20	
3	Do. ..	—	Reservation for Gansabhawa road	0	0 19*	
3	Do. ..	—	Scrub ..	0	2 7	
4	Do. ..	—	Reservation for Gansabhawa road	0	0 20*	
5	Do. ..	Ukku Banda ..	Scrub ..	0	3 35	
Preliminary plan 4,685.—Adippola.						
1	Adippolakele ..	G. H. Gamarala and another	Scrub ..	1	0 26	
2	Do. ..	—	Reservation for Gansabhawa road	0	0 9*	
3	Do. ..	—	do. ..	0	0 14*	
4	Do. ..	G. H. Gamarala and another	Scrub ..	1	1 19	
Preliminary plan 4,690.—Adippola.						
1	Pallekele ..	S. H. M. Ram Menika	Forest ..	3	3 20	
Preliminary plan 4,689.—Adippola.						
1	Tittawelyaya ..	S. H. A. M. Mudalihamy	Chena ..	4	1 33	
2	Do. ..	—	Reservation for cart road	0	0 18*	
Preliminary plan 4,688.—Adippola.						
1	Adippolakele ..	—	Reservation for Gansabhawa road	0	0 6*	
2	Do. ..	P. Appuhamy ..	High forest ..	2	3 6	
3	Do. ..	—	Reservation for old Yoda-ela bund	0	1 32*	
4	Do. ..	—	Reservation for means of access ..	0	1 8*	

* Not for sale.

N.B.—Upset price at Rs. 20 to Rs. 200 per acre.

Further information regarding these lands may be obtained from the Assistant Government Agent, Puttalam, and regarding their plans from the Surveyor-General.

Colonial Secretary's Office,
Colombo, June 27, 1918.

A. S. PAGDEN,
Acting Colonial Secretary.

No. 2,139, N.W. P.—On Monday, August 12, 1918, at 1 P.M., the Assistant Government Agent for the Puttalam and Chilaw Districts of the North-Western Province will put up to auction for sale or settlement, at his office in Chilaw, the under-mentioned portions of Crown land, on the terms authorized by Government. Sixty-four allotments of land situated in the Pitigal korale north division of the Chilaw District of the North-Western Province.

Lot.	Name of Land.	Name of Applicant.	Description.	Extent.		
				A.	R. P.	
Preliminary plan 4,650.—Eliwitiya.						
1	Eliwitiyakele ..	T. H. M. Menikrala	Jungle ..	7	0 36	
2	Do. ..	—	Reservation for minor road	0	0 35*	

Lot.	Name of Land.	Name of Applicant.	Description.	Extent.		
				A.	R.	F.
3	Eliwiyakele	—	Reservation for outside high water mark of tank	0	2	4*
4	Do.	H. M. Ranhamy and another	Jungle	4	0	21
5	Do.	P. Silva and another	do.	3	2	26
6	Do.	S. A. M. Kiri Banda	do.	4	0	37
7	Do.	—	Reservation for minor road	1	3	16*
8	Do.	J. Bernado Appuhamy and another	Jungle	4	2	7
9	Do.	M. James Singho	do.	2	0	19
Preliminary plan 4,666.—Erunwala.						
1	Erunwalakele	S. N. Punchi Menika	Jungle	2	3	35
4	Do.	R. Ranhamy and others	do.	6	2	10
5	Do.	—	Reservation for Gansabhawa road	0	0	16*
6	Do.	—	Reservation for means of access to Crown land	0	1	13*
Preliminary plan 4,640.—Kelegama.						
1	Kelegamakele	C. Samarahenaya	Chena and scrub	4	3	20
2	Do.	—	Reservation for Gansabhawa road	0	0	7*
3	Do.	—	Reservation for school	0	3	20*
4	Do.	—	Reservation for means of access	0	1	7*
5	Do.	D. M. Herathamy	Chena	0	3	23
6	Do.	—	Reservation for Gansabhawa road	0	0	7
7	Do.	—	Reservation for means of excess	0	0	24*
Preliminary plan 4,662.—Midellawatawana.						
1	Sengaloyagawahena	Menohamy	Chena	5	0	19
2	Do.	—	Reservation for Gansabhawa road	0	0	13*
3	Do.	Punchirala	Chena	1	0	16
Preliminary plan 4,664.—Maiyawa.						
5	Hungampolakele	S. M. Herathamy	High jungle	2	2	29
Preliminary plan 4,625.—Karawita.						
1	Watawanakele	M. Balasuriya	Scrub jungle	1	3	20
2	Do.	—	Reservation of 40 links for Karawitawela-ela and Pirappankuliya-ela	0	2	21*
3	Watawanakumbura-karnata	—	Encroachment by H. Appuhamy	0	0	15
4	Watawanakele	—	Reservation for continuation of existing road to the adjoining paddy fields of Karawita tank and also for the channel Pirappankuliya-ela	0	3	11*
Preliminary plan 4,008.—Udappu.						
715	Tannitarai	S. Sembalingam	Open land	1	2	7
716	Do.	—	Encroachment by M. Namasivayam	0	0	31
717	Do.	—	do.	0	0	29
718	Do.	—	Reservation of 50 links from centre of road	0	1	4*
Preliminary plan 4,009.—Udappu.						
719	Tannitarai	A. Kamala Muttu	Open land	2	0	11
720	Do.	M. W. Rama Samatti	do.	0	3	18
721	Do.	—	Reservation for road 50 links	0	0	15*
722	Do.	Piche Kutthan	Open land	4	0	22
723	Do.	—	Reservation of 50 links from centre of road	0	0	39*
Preliminary plan 4,807.—Ihalawalahena.						
2	Sembukattiya estate	G. S. Schneider	Coconut garden	1	2	6
3	Walahanawewakebella	do.	Deniya	16	1	15
7	Walahanakebella	—	Reservation for means of access	0	1	21*
10	Walahanawewakebella	G. S. Schneider	Deniya	5	0	26
Preliminary plan 4,711.—Kotage.						
1	Kotagekele	A. Vadivel and others	Jungle	16	0	3
2	Do.	—	Reservation for tank bund	0	3	27*
3	Do.	—	Reservation for minor road	0	0	37*
4	Do.	—	Reservation for channel	0	0	7*
5	Do.	M. Selambaram Mudali and others	Jungle	11	1	7
6	Do.	—	Reservation for minor road	0	2	2*
7	Do.	—	Reservation for a means of access	0	2	15*
9	Do.	A. Kalimuttu	Jungle	4	1	2
10	Do.	A. Vinnasi and others	do.	5	3	8
11	Do.	H. C. Chelladurai	do.	8	3	35
12	Do.	—	Reservation for means of access	0	0	24*
Preliminary plan 4,754.—Welihena and Ambakandawila.						
1	Kuda-alamba	H. Foenander	Jungle	6	1	11
2	Do.	—	Reservation for means of excess	0	1	24*
3	Do.	—	do.	0	2	2*
4	Kadola	H. Foenander	Jungle	2	2	34
5	Do.	do.	do.	1	1	32
6	Do.	—	Reservation for the lake	5	1	26*
7	Periyakudawekele or Shandon estate	H. Foenander	Coconut garden	0	0	28
8	Periyakudawekelewatta	do.	do.	0	0	26
9	Periyakudawekele	do.	Jungle	10	1	18
11	Do.	—	Reservation for a road	0	3	28*

Lot.	Name of Land.	Name of Applicant.	Description.	Extent.		
				A.	R.	P.
12	Periyakudawekele	H. Foenander	Jungle	14	2	34
13	Do.	—	Reservation for the lake	4	1	34

* Not for sale.

N.B.—Upsset price at Rs. 20 to Rs. 200 per acre.

Further information regarding these lands may be obtained from the Assistant Government Agent, Puttalam, and regarding their plans from the Surveyor-General.

Colonial Secretary's Office,
Colombo, June 27, 1918.

A. S. PAGDEN,
Acting Colonial Secretary.

LAND SALES IN THE PROVINCE OF SABARAGAMUWA.

No. 982, P. of S.—The Assistant Government Agent, Kegalla, will on Tuesday, August 20, 1918, at 1.30 p.m., at his office in the Kegalla Kachcheri, put up to auction, for sale or settlement, or will otherwise dispose of, the under-mentioned portions of Crown land, in accordance with the regulations of Government regarding land sales. Three allotments of land situated in the Beligal korale division of the Kegalla District of the Province of Sabaragamuwa.

Lot.	Name of Land.	Preliminary plan 2,753. Village—Boyagama. Name of Applicant.	Description.	Extent.			Upsset price per acre, Rs.
				A.	R.	P.	
1	Talagahamullehena	A. E. Barrs	Forest	0	1	37	70
1	Thondiyemukalana	Preliminary plan 2,755. Village—Ridditotuwa. J. Carson	High forest	0	0	35	50
1	Moragollemukalana	Preliminary plan 2,756. Village—Hatnagoda. J. Carson	High forest	0	2	36	70

Further particulars regarding these lands can be had from the Assistant Government Agent, Kegalla, and plans of them from the Surveyor-General.

Colonial Secretary's Office,
Colombo, June 27, 1918.

A. S. PAGDEN,
Acting Colonial Secretary.

LAND SALES BY THE SETTLEMENT OFFICER.

NORTH-CENTRAL PROVINCE.

No. 4,709, S. O.—On Thursday, August 22, 1918, at 11 a.m., the Land Settlement Officer will put up for sale or settlement, at Timbiriwewa, the under-mentioned portions of Crown land, on the terms authorized by Government. Six allotments of land situated in the Wilachchiya korale of the Nuwaragam palata division of the Nuwarakalawiya district of the North-Central Province.

Lot.	Name of Land.	Block survey preliminary plan 697.—Lindawewa. Name of Claimant.	Description.	Extent.		
				A.	R.	P.
24	Millagahawatta	Crown, balance due by Banda Vidanage Wannihamy	Open land	0	3	8
12½A	Ehetugahalanda	Crown, balance due by Panchirralage Mudalihamy	Chena	0	3	28
18A	Akkarawela	Crown, balance due by Pinhamige Velate of Nekategama	Paddy	0	0	27
31A	Puranakumbure-ismatha	Crown, balance due by (1) Velatege Herathamy of Lindawewa, (2) Menikrala Gamaralage Ukkunhamy of ditto, (3) Wannihamige Suddahamy	Chena	1	0	10
45	Palugahawela	Crown	Paddy field	0	3	4
47	Do.	do.	do.	3	0	36

Upsset price at Rs. 15 to Rs. 50 per acre. Further information regarding these lands can be obtained from the Land Settlement Officer, and plans of them from the Surveyor-General.

Colonial Secretary's Office,
Colombo, July 3, 1918.

A. S. PAGDEN,
Acting Colonial Secretary.

No. 4,710, S. O.—On Thursday, August 22, 1918, at 11 a.m., the Land Settlement Officer will put up for sale or settlement, at Timbiriwewa, the under-mentioned portions of Crown land, on the terms authorized by Government. Two allotments of land situated in the Wilachchiya korale of the Nuwaragam palata division of the Nuwarakalawiya district of the North-Central Province.

Lot.	Name of Land.	Block survey preliminary plan 664.—Sinharagama. Name of Claimant.	Description.	Extent.		
				A.	R.	P.
32A	Panahawalamukalana	Crown, applied for by Stephen Perera	Forest	2	0	3
1A	Welagawelanda	Crown, balance due by (1) Tikkgage Kotuwa, (2) Mawenna Periya Nadar of Ambagahawewa, (3) Tikkgage Kotuwa of Sinharagama	Chena	2	0	0

Upsset price at Rs. 15 to Rs. 50 per acre. Further information regarding these lands can be obtained from the Land Settlement Officer, and plans of them from the Surveyor-General.

Colonial Secretary's Office,
Colombo, July 3, 1918.

A. S. PAGDEN,
Acting Colonial Secretary.

No. 4,711, S. O.—On Thursday, August 22, 1918, at 11 a.m., the Land Settlement Officer will put up for sale or settlement, at Timbiriwewa, the under-mentioned portions of Crown land, on the terms authorized by Government. Ten allotments of land situated in the Wilachchiya korale of the Nuwaragam palata division of the Nuwarakalawiya district of the North-Central Province.

Lot.	Name of Land.	Block survey preliminary plan 717.—Galkadawela. Name of Claimant.	Description.	Extent.		
				A.	R.	P.
18A	Pahalalapotapaulakele	Crown, balance due by (1) Kaitalayage Gamarala, (2) Nambiralage Panchirala	Chena	2	0	4

Lot.	Name of Land.	Name of Claimant.	Description.	Extent.	
				A. R. P.	
24A	Helambagahayaya ..	Crown, balance due by (1) Menikrala Vedaralage Kapuruhamy, (2) ditto Punchirala, Vel-Vidane, (3) ditto Mantirihamy, (4) Tikirralage Ranhamy, (5) Hetuhamige Punchirala	Chena ..	6	0 16
45B	Welkatuwa <i>alias</i> Galkadawalakele	Crown, balance due by (1) Menikrala Vedaralage Kapuruhamy, (2) ditto Punchirala, Vel-Vidane, (3) ditto Mantirihamy, (4) Tikirralage Ranhamy	do. ..	2	0 20
51	Lunupitiya ..	Crown, balance due by Koturalage Selamburula	do. ..	0	1 31
52A	Lunupitiya <i>alias</i> Gal- kadawela	do. ..	do. ..	0	1 22
59A	Do. ..	do. ..	do. ..	0	1 3
29A	Herenapotakumbura	Crown, balance due by (1) Punchiralage Appuhamy, Vel-Vidane, (2) Menikrala Vedaralage Punchirala, Vel-Vidane, (3) Hetuhamige Banda	Open land ..	1	0 9
45A	Do. ..	do. ..	do. ..	1	0 30
46	Akkare ..	Crown, applied for by Punchiralage Appuhamy ..	Chena ..	4	2 21
50	Lunupitiekella ..	Crown, applied for by Kirihamige Menikrala ..	Paddy ..	0	1 7

Upset price at Rs. 15 to Rs. 50 per acre. Further information regarding these lands can be obtained from the Land Settlement Officer, and plans of them from the Surveyor-General.

Colonial Secretary's Office,
Colombo, July 3, 1918.

A. S. PAGDEN,
Acting Colonial Secretary.

No. 4,712, S. O.—On Thursday, August 22, 1918, at 11 A.M., the Land Settlement Officer will put up for sale or settlement, at Timbiriwewa, the under-mentioned portions of Crown land, on the terms authorized by Government. Two allotments of land situated in the Wilachchiya korale of the Nuwaragam palata division of the Nuwarakalawiya district of the North-Central Province.

Block survey preliminary plan 663.—Andarawewa.

Lot.	Name of Land.	Name of Claimant.	Description.	Extent.	
				A. R. P.	
21	Gansuriyagaha-accarawedibima	Crown, encroachment by Dhammajoti Unnanse of Relapanawewa	Paddy ..	0	3 11
21½	Lunupitiyelandu	.. Crown ..	Chena ..	0	2 25

Upset price at Rs. 15 to Rs. 50 per acre. Further information regarding these lands can be obtained from the Land Settlement Officer, and plans of them from the Surveyor-General.

Colonial Secretary's Office,
Colombo, July 3, 1918.

A. S. PAGDEN,
Acting Colonial Secretary.

No. 4,713, S. O.—On Thursday, August 22, 1918, at 11 A.M., the Land Settlement Officer will put up for sale or settlement, at Timbiriwewa, the under-mentioned portion of Crown land, on the terms authorized by Government. An allotment of land situated in the Wilachchiye korale of the Nuwaragam palata division of the Nuwarakalawiya district of the North-Central Province.

Topo preliminary plan 4.—Erunkuttukulama.

Lot.	Name of Land.	Name of Claimant.	Description.	Extent.	
				A. R. P.	
56	Erunkuttukulame- welkatuwa	Crown, balance due by (1) Dissanayake Mudiyanse Vel-Vidanage Wannihamy, Vel-Vidane, (2) Menikrala Vedaralage Mudiyanse Ratnayake, (3) Unguralage Punchirala	Chena ..	5	0 2

Upset price at Rs. 15 to Rs. 50 per acre. Further information regarding this land can be obtained from the Land Settlement Officer, and plan of it from the Surveyor-General.

Colonial Secretary's Office,
Colombo, July 3, 1918.

A. S. PAGDEN,
Acting Colonial Secretary.

No. 4,714, S. O.—On Thursday, August 22, 1918, at 11 A.M., the Land Settlement Officer will put up for sale or settlement, at Timbiriwewa, the under-mentioned portion of Crown land, on the terms authorized by Government. An allotment of land situated in the Wilachchiya korale of the Nuwaragam palata division of the Nuwarakalawiya district of the North-Central Province.

Block survey preliminary plan 715.—Timbiriwewa.

Lot.	Name of Land.	Name of Claimant.	Description.	Extent.	
				A. R. P.	
58	Bogahalanda Crown ..	Chena ..	1	0 35

Upset price at Rs. 15 to Rs. 50 per acre. Further information regarding this land can be obtained from the Land Settlement Officer, and plan of it from the Surveyor-General.

Colonial Secretary's Office,
Colombo, July 3, 1918.

A. S. PAGDEN,
Acting Colonial Secretary.

No. 4,715, S. O.—On Thursday, August 22, 1918, at 11 A.M., the Land Settlement Officer will put up for sale or settlement, at Timbiriwewa, the under-mentioned portion of Crown land, on the terms authorized by Government. An allotment of land situated in the Wilachchiya korale of the Nuwaragam palata division of the Nuwarakalawiya district of the North-Central Province.

Block survey preliminary plan 694.—Karambewa.

Lot.	Name of Land.	Name of Claimant.	Description.	Extent.	
				A. R. P.	
14	Palugahahena ..	Crown, balance due by (1) Tambiya Pedyage Kadira Henaya, (2) Kumara Henayage Ukuwa	Chena ..	1	3 37

Upset price at Rs. 15 to Rs. 50 per acre. Further information regarding this land can be obtained from the Land Settlement Officer, and plan of it from the Surveyor-General.

Colonial Secretary's Office,
Colombo, July 3, 1918.

A. S. PAGDEN,
Acting Colonial Secretary.

No. 4,716, S. O.—On Thursday, August 22, 1918, at 11 A.M., the Land Settlement Officer will put up for sale or settlement, at Timbiriwewa, the under-mentioned portions of Crown land, on the terms authorized by Government. Six allotments of land situated in the Wilachchiya korale of the Nuwaragam palata division of the Nuwarakalawiya district of the North-Central Province.

Lot.	Name of Land.	Block survey preliminary plan 690.—Hammillakulama.		Description.	Extent.
		Name of Claimant.			
42	Horawelaroda ..	Crown, balance due by Ahamadu Meera Saibu Abdul Cader	..	Forest ..	0 3 25
46H	Minipitaniyelanda, Loluwalayaya, Horakkurawaleyaya	do.	..	Chena ..	0 2 4
46G	Do.	Crown, balance due by Punchiralage Mudiyanse, Forest Guard	..	do. ..	2 3 3
67	Wetiawalelanda ..	do.	..	do. ..	2 1 8
46J	Minipitaniyelanda, Loluwalayaya, Horakkurawaleyaya	Crown, balance due by Nambiralage Herathamy, Vel Vidane	..	do. ..	2 0 24
47B	Ihaladaha-amunewetiya ..	do.	..	Forest ..	0 0 6

Upset price at Rs. 15 to Rs. 50 per acre. Further information regarding these lands can be obtained from the Land Settlement Officer, and plans of them from the Surveyor-General.

Colonial Secretary's Office,
Colombo, July 3, 1918.

A. S. PAGDEN,
Acting Colonial Secretary.

No. 4,717, S. O.—On Thursday, August 22, 1918, at 11 A.M., the Land Settlement Officer will put up for sale or settlement, at Timbiriwewa, the under-mentioned portions of Crown land, on the terms authorized by Government. Two allotments of land situated in the Wilachchiya korale of the Nuwaragam palata division of the Nuwarakalawiya district of the North-Central Province.

Lot.	Name of Land.	Topo preliminary plan 5.—Katupatwewa.		Description.	Extent.
		Name of Claimant.			
129	Katupatwewakele ..	Crown, applied for by Kapuruhamige Panchirala	..	Chena ..	5 0 14
132	Do.	Crown, applied for by Bairalagammaralage Ungurala	..	Jungle ..	10 0 27

Upset price at Rs. 15 to Rs. 50 per acre. Further information regarding these lands can be obtained from the Land Settlement Officer, and plans of them from the Surveyor-General.

Colonial Secretary's Office,
Colombo, July 3, 1918.

A. S. PAGDEN,
Acting Colonial Secretary.

No. 4,718, S. O.—On Thursday, August 22, 1918, at 11 A.M., the Land Settlement Officer will put up for sale or settlement, at Timbiriwewa, the under-mentioned portions of Crown land, on the terms authorized by Government. Two allotments of land situated in the Wilachchiya korale of the Nuwaragam palata division of the Nuwarakalawiya district of the North-Central Province.

Block survey preliminary plan 649.—Ranorewa.

Name of Claimant—Crown, balance due by (1) Mudalihamige Kapurula, Vel-Vidane, (2) Dissanayake Ranhamy, (3) ditto Ukkuhamy, *ex-Wew Lekama*, (4) Wanninayake Suddahamy, Vel-Vidane, (5) Dissanayake Kiri Banda, Arachchi, (6) Wanninayake Rani Etani, (7) Dissanayake Kapuruhamy, Vel-Vidane, (8) Wannihamy Arachchilage Herat Banda, (9) Dissanayake Herathamy, (10) Wanninayake Thevahamy, (11) Kalu Appu Vedaralage Bairala Vedarala, (12) Menikralage Pini Etani, (13) Wanninayake Jayaturalage Banda, (14) Dissanayake Sella Wannihamy, (15) Kauralage Kiri Banda, (16) Velatege Nanhamy, (17) Pinhamige Menikrala, (18) Wannihamy Hitapu Arachchige Appuhamy, (19) Velatege Appuhamy, (20) Wanninayake Menikrala, all of Ranorewa.

Lot.	Name of Land.	Description.	Extent.
23B	Diwulwewamukalana ..	Forest ..	10 0 5
23c	Diwulwewamukalana ..	Forest ..	7 2 17

Upset price at Rs. 15 to Rs. 50 per acre. Further information regarding these lands can be obtained from the Land Settlement Officer, and plans of them from the Surveyor-General.

Colonial Secretary's Office,
Colombo, July 3, 1918.

A. S. PAGDEN,
Acting Colonial Secretary.

No. 4,719, S. O.—On Thursday, August 22, 1918, at 11 A.M., the Land Settlement Officer will put up for sale or settlement, at Timbiriwewa, the under-mentioned portions of Crown land, on the terms authorized by Government. Ten allotments of land situated in the Wilachchiya korale of the Nuwaragam palata division of the Nuwarakalawiya district of the North-Central Province.

Topo preliminary plan 4.—Tammennewa.

Lot.	Name of Land.	Topo preliminary plan 4.—Tammennewa.		Description.	Extent.
		Name of Claimant.			
39	Millagalalanda ..	Crown, balance due by Appuhami Vederalage Kirihamy	..	Chena ..	3 0 26
40	Do.	Crown, balance due by Lekamalage Laparala, Vel-Vidane	..	do. ..	1 0 12
42	Godakirilagahalanda	Crown, balance due by (1) Kandate Vidanege Ukku Banda, (2) Gamarala Vidanege Mudiyanse	..	do. ..	2 0 12
44	Kongahalanda ..	Crown, balance due by Sinnate Vidanege Banda	..	do. ..	0 3 15
45	Do.	do.	..	do. ..	0 2 31
51	Timbirigahamullelanda	Crown, balance due by (1) Menikralage Kirihamy, (2) Emilina Eugene Nonis, (3) Bairalage Wannihamy, (4) Sinnate Vidanege Wannihamy	..	do. ..	1 2 11
52	Do.	do.	..	do. ..	2 2 25
53	Yodayalindelanda ..	Crown, balance due by (1) Undiya Lekamage Laparala, Vel-Vidane, (2) Appuhamy Vederalage Ranhamy, (3) Koturalage Lena	..	do. ..	3 3 33
4	Siyambalagahalanda	Crown, balance due by (1) Kirihamy Vidanege Banda, Vel-Vidane, (2) Lekamalage Laparala, Vel-Vidane	..	do. ..	3 3 18
41	Godakirilagahalanda	Crown, balance due by (1) Lekamalage Laparala, Vel-Vidane, (2) Sinnate Vidanege Banda, (3) Appuhamy Vederalage Ranhamy	..	do. ..	2 0 10

Upset price at Rs. 15 to Rs. 50 per acre. Further information regarding these lands can be obtained from the Land Settlement Officer, and plans of them from the Surveyor-General.

Colonial Secretary's Office,
Colombo, July 3, 1918.

A. S. PAGDEN,
Acting Colonial Secretary.

No. 4,720, S. O.—On Thursday, August 22, 1918, at 11 A.M., the Land Settlement Officer will put up for sale or settlement, at Timbiriwewa, the under-mentioned portions of Crown land, on the terms authorized by Government. Seventeen allotments of land situated in the Wilachchiya korale of the Nuwaragam palata division of the Nuwarakalawiya district of the North-Central Province.

Lot.	Name of Land.	Name of Claimant or Applicant.	Description.	Extent.	
				A.	R. P.
4A	Welkatuwa ..	Badderalage Herathhamy, Vel-Vidane of Wirasole ..	Chena ..	2	0 7
6A	Bogahalanda ..	Appuralage Banda, Vel-Vidane of Sivalapitiya ..	do. ..	0	1 16
8B	Do. ..	do. ..	do. ..	0	2 28
6B	Do. ..	Malhamige Tehami of Dunumadalewa ..	do. ..	0	1 10
8C	Do. ..	do. ..	do. ..	0	2 35
6D	Do. ..	Kapuruhamige Malhamy, ex-Vel-Vidane of Dunumadalewa ..	do. ..	0	0 34
8E	Do. ..	do. ..	do. ..	0	0 12
6E	Do. ..	Tikirala Vel-Vidanegge Mudiyanse of Dunumadalewa ..	do. ..	0	0 34
8F	Do. ..	do. ..	do. ..	0	3 22
6F	Do. ..	Appurala Vel-Vidanegge Tikirala, Vel-Vidane of Dunumadalewa ..	do. ..	0	0 33
8G	Do. ..	do. ..	do. ..	0	3 12
6G	Do. ..	(1) Pinhamige Herathhamy, (2) Banda Mohottalage Punchirala, (3) Menikralage Badderala, all of Dunumadalewa ..	do. ..	0	1 29
8H	Do. ..	do. ..	do. ..	1	2 13
6H	Do. ..	(1) Badderalage Herathhamy, Vel-Vidane of Wirasole, (2) ditto Bandirala of Wirasole, (3) Banda Mohottalage Appuhamy of Dunumadalewa ..	do. ..	0	2 24
8I	Do. ..	do. ..	do. ..	2	1 24
6C	Do. ..	(1) Appurala Vidanegge Badderala, (2) Selatage Kirihamy, both of Dunumadalewa ..	do. ..	0	1 2
8D	Do. ..	do. ..	do. ..	0	3 1

Upset price at Rs. 15 to Rs. 50 per acre. Further information regarding these lands can be obtained from the Land Settlement Officer, and plans of them from the Surveyor-General.

Colonial Secretary's Office,
Colombo, July 3, 1918.

A. S. PAGDEN,
Acting Colonial Secretary.

No. 4,721, S. O.—On Thursday, August 22, 1918, at 11 A.M., the Land Settlement Officer will put up for sale or settlement, at Timbiriwewa, the under-mentioned portions of Crown land, on the terms authorized by Government. Six allotments of land situated in the Wilachchiya korale of the Nuwaragam palata division of the Nuwarakalawiya district of the North-Central Province.

Lot.	Name of Land.	Name of Claimant.	Description.	Extent.	
				A.	R. P.
73	Liniwale-accare-landa	(1) Malinguralage Bairala, (2) Bairalage Mudiyanse, (3) ditto Ukkuhamy, (4) ditto Dingiri Meniki	Chena ..	1	2 1
45	Reservation for stream	(1) Punchirralage Jayaturala, (2) Wannihamige Podihamy, (3) Mohottihamige Pinhamy, (4) Seeralage Suddahamy, (5) Siralage Mudalihamy	Paddy field ..	0	2 21
46	Accarawela ..	do. ..	do. ..	0	0 20
89	Do. ..	(1) P. Jayaturala, (2) Kawrala Vedarala, (3) K. Battirala, (4) M. Battirala, (5) M. Lapi Etani, (6) Menikrala, (7) M. Ukku Etani, (8) Appuralage Wannihamy, (9) V. Menikhamy, (10) Menikhamy Vel-Vidane, (11) Mudalihamy, (12) S. Punchirala, (13) P. Ukku Banda, (14) P. Tikiri Banda, (15) B. Dingiri Menika	do. ..	0	3 22
70	Do. ..	(1) A. Ranhamy, (2) A. Ran Meniki, (3) B. Ukku Banda, (4) Bairalage Ranhamy, (5) Kapurala Vel-Vidane, (6) Ukku Banda	do. ..	0	1 6
53	Do. ..	Crown, encroachment by Appuhamy Mudiyanse and another ..	do. ..	0	0 39

Upset price at Rs. 15 to Rs. 50 per acre. Further information regarding these lands can be obtained from the Land Settlement Officer, and plans of them from the Surveyor-General.

Colonial Secretary's Office,
Colombo, July 3, 1918.

A. S. PAGDEN,
Acting Colonial Secretary.

No. 4,722, S. O.—On Thursday, August 22, 1918, at 11 A.M., the Land Settlement Officer will put up for sale or settlement, at Timbiriwewa, the under-mentioned portions of Crown land, on the terms authorized by Government. Seven allotments of land situated in the Wilachchiya korale of the Nuwaragam palata division of the Nuwarakalawiya district of the North-Central Province.

Lot.	Name of Land.	Name of Claimant or Applicant.	Description.	Extent.	
				A.	R. P.
19	Katukeliyawakele	Kawralage Kapuruhamy of Katupatwewa ..	Low jungle ..	4	1 0
108	Kapuhena ..	(1) Kauralage Kapuruhamy, (2) Bairalage Ungurala, (3) Bairalage Gamarala, (4) Bairalage Kotarala, (5) Naiduralage Bairala, all of Katupatwewa	Jungle ..	4	1 26
120	Meda-accaraidame-kumbura	Punchirralage Tikirihamy of Katupatwewa ..	Paddy ..	0	1 9
24C	Mylagaha-accare or Dunudambu-wewakele	(1) Velatige Vedaralage Ukkurala, Vel-Vidane, (2) Velatege Ranhamy, ex-Arachchi, (3) ditto Ran Etani, (4) Pinhamy Arachchilage Ranhamy, Arachchi, all of Dunudambu-wewa	Chena ..	4	1 35
1A	Ihalalanda ..	(1) Punchirralage Mudalihamy, ex-Vel Vidane, (2) Mena Meyanna Mohammadu Mohideen, (3) Mana Suleiman, (4) Nena Puchcha, (5) Meyanna Mohammadu Tamby, (6) Muna Mohammadu Kani, (7) Ana Abdul Cader, all of Nochchiyagama	Chena ..	6	1 0
20A	Indipitiyelanda ..	do. ..	do. ..	13	3 10
59	— ..	Nuwama Mohammadu of Nochchiyagama ..	Open land with a boutique ..	0	0 15

Upset price at Rs. 15 to Rs. 50 per acre. Further information regarding these lands can be obtained from the Land Settlement Officer, and plans of them from the Surveyor-General.

Colonial Secretary's Office,
Colombo, July 3, 1918.

A. S. PAGDEN,
Acting Colonial Secretary.

No. 4,723, S. O.—On Thursday, August 22, 1918, at 11 A.M., the Land Settlement Officer will put up for sale or settlement, at Timbiriwewa, the under-mentioned portions of Crown land, on the terms authorized by Government. Eight allotments of land situated in the Wilachchiya korale of the Nuwaragam palata division of the Nuwarakalawiya district of the North-Central Province.

Lot.	Name of Land.	Block survey preliminary plan 733.—Sivalapitiya.		Description.	Extent.	
		Name of Claimant or Applicant.			A.	R. P.
33A	Welkatuwa	Appuralage Banda, Vel-Vidane of Sivalapitiya	..	Chena	0	0 33
35A	Do.	do.	..	do.	1	3 26
Block survey preliminary plan 730.—Aliyawiddawewa.						
18A	Welkatuwa	(1) Bairalage Nambirala, Vel-Vidane, (2) Nambirala Vidanege Banda, (3) Bairala Vidanege Ranhamy, Vel-Vidane, (4) Kauralage Banda, (5) Badderlage Mudalihamy, (6) Bairalage Tikiri Etani	..	Chena	8	0 7
30A	Do.	Bairala Vidanege Bandi Etani	..	do.	1	0 5
30B	Do.	(1) Bairalage Nambirala, Vidane, (2) Bairala Vidanege Ranhamy, Vel-Vidane, (3) Nambirala Vidanege Banda, (4) Badderlage Mudalihamy, (5) Bairalage Tikiri Etani	..	do.	5	0 21
Preliminary plan 714.—Rukadawewa.						
33	Karuwalagahahena and Palugahahena	(1) Jayaturalage Kapuruhamy, (2) Kapuruhamige Kaluhamy, (3) Jayaturalage Punchihamy, all of Rukadawewa	..	Chena	1	2 39
33A	Do.	(1) Ranhamige Punchirala, (2) Kapuruhamige Kaluhamy, both of Rukadawewa	..	do.	1	1 8
39B	Rukadawewakele	(1) Mantirihamige Banda, (2) Dinguralage Punchirala, both of Rukadawewa	..	do.	1	0 5

Upset price at Rs. 15 to Rs. 50 per acre. Further information regarding these lands can be obtained from the Land Settlement Officer, and plans of them from the Surveyor-General.

Colonial Secretary's Office,
Colombo, July 3, 1918.

A. S. PAGDEN,
Acting Colonial Secretary.

LAND ACQUISITION NOTICES.

HAVING been duly directed by the Governor, with the advice of the Executive Council, acting under the provisions of "The Land Acquisition Ordinance of 1876," section 6, to take order for the acquisition of the following lands, required for a public purpose, namely, for a site for a public latrine at Panadure and for an approach road to it, to wit:—

Lot.	Name of Land.	Preliminary plan 16,760. Village—Within the Sanitary Board limits of Panadure.		Extent, A. R. P.
		Description.	Name of Claimant.	
1	Dombagahawatta	Garden	B. John Pereis	0 0 10-63
2	Do.	do.	A. Simon Perera	0 0 1-75
3	Do.	do.	do.	0 0 0-57
4	Do.	do.	K. Elena Perera	0 0 8-09

I hereby give public notice, as required by section 7, that the Government proposes to take possession of the lands. All persons interested in the aforesaid lands are hereby required to appear personally or by agent before me at this office, on July 29, 1918, at 10 A.M., and to state the nature of their respective interests in the lands, and the amount and particulars of their claims to compensation for such interests.

Kalutara Kachcheri,
June 22, 1918.

C. V. BRAYNE,
Assistant Government Agent.

HAVING been duly directed by the Governor, with the advice of the Executive Council, acting under the provisions of "The Land Acquisition Ordinance of 1876," section 6, to take order for the acquisition of the following lands, required for a public purpose, namely, for the bed of Kadukkaimunai tank in the Batticaloa District, to wit:—

Lot.	Name of Land.	Preliminary plans 5,293 and 5,294. Village—Ampilanturai.		Extent, A. R. P.
		Description.	Name of Claimant.	
5293/1	Villuchenai or Villukadu	Paddy field	(1) Mootipillai, widow of Somanatar Tambimuttu, (2) S. Seetai, (3) S. Ponni, (4) S. Sinnamuttu, (5) S. Vellapillai, (6) K. P. H. Velupillai, (7) K. Palanitampi, (8) K. Kantappan, (9) K. Sinnapillai, (10) K. Seetapillai, (11) K. Nallammai, all of Kurukkalmadam	6 0 38-5
5293/2	Villukalatuveli or Sembagana-achiakadu	do.	(1) Mootipillai, widow of Somanatar Tambimuttu, (2) S. Seetai, (3) S. Ponni, (4) S. Sinnamuttu, (5) S. Vellapillai, all of Kurukkalmadam	8 2 4-9
5293/3	Villuchenai or Veerana-vialpumi	do.	(1) V. Kasinatar, (2) K. P. H. Velupillai, (3) K. Palanitampi, (4) K. Kantappan, (5) K. Mootipillai, (6) K. Sinnapillai, (7) K. Seetapillai, (8) K. Nallammai, (9) Mootipillai, widow of Somanatar Tambimuttu, (10) S. Seetai, (11) S. Ponni, (12) S. Sinnamuttu, (13) S. Vellapillai, all of Kurukkalmadam	2 0 0
5294/1	Pullaichenaikadu	do.	(1) V. Katiramapodi, (2) V. Apiramapillai, (3) V. Mootipillai, (4) V. Tampimuttu, (5) V. Pattanachchi, all of Ampilanturai	2 1 19-1

I hereby give public notice, as required by section 7, that the Government proposes to take possession of the lands. All persons interested in the aforesaid lands are hereby required to appear personally or by agent before me at Batticaloa Kachcheri on August 9, 1918, at 1.30 P.M., and to state the nature of their respective interests in the lands, and the amount and particulars of their claims to compensation for such interests.

Batticaloa Kachcheri,
June 27, 1918.

R. A. G. FERRING,
Government Agent.

HAVING been duly directed by the Governor, with the advice of the Executive Council, acting under the provisions of "The Land Acquisition Ordinance of 1876," section 6, to take order for the acquisition of the following lands, required for a public purpose, namely, for the deviation of the North Coast road, to wit:—

Lot.	Name of Land.	Description.	Name of Claimant.	Extent.		
				A.	R.	P.
Preliminary plan 5,290. Village—Nilaveli.						
1	Therupumi	Road and reservation	Proprietor of the Nilaveli Medway estate	2	0	7.8
2	Do.	do.	M. Kandan	0	0	0.2
3	Do.	do.	Crown	0	0	2.8
4	Do.	do.	P. Abraham	0	0	33.4
5	Do.	do.	M. Thambapillai	0	0	14.6
6	Do.	do.		0	1	22.5

I hereby give public notice, as required by section 7, that the Government proposes to take possession of the lands. All persons interested in the aforesaid lands are hereby required to appear personally or by agent before me at Trincomalee Kachcheri on August 16, 1918, at 10 A.M., and to state the nature of their respective interests in the lands, and the amount and particulars of their claims to compensation for such interests.

Trincomalee Kachcheri,
June 26, 1918.

G. S. WODEMAN,
Assistant Government Agent.

HAVING been duly directed by the Governor, with the advice of the Executive Council, acting under the provisions of "The Land Acquisition Ordinance of 1876," section 6, to take order for the acquisition of the following land, required for a public purpose, namely, for a reservation for Ambalankandura, to wit:—

Supplementary to final village plan 121. Village—Gonamutawa in Mahapalata korale of Udukinda division.

Lot.	Name of Land.	Description.	Name of Claimant.	Extent, A. R. P.		
31A1	Craig estate	Jungle	The Agricultural Company of Ceylon, Ltd.	0	1	19

I hereby give public notice, as required by section 7, that the Government proposes to take possession of the land. All persons interested in the aforesaid land are hereby required to appear personally or by agent before me at Badulla Kachcheri on August 5, 1918, at 12 noon, and to state the nature of their respective interests in the land, and the amount and particulars of their claims to compensation for such interests.

Badulla Kachcheri,
June 26, 1918.

F. BARTLETT,
Government Agent.

HAVING been duly directed by Governor, with the advice of the Executive Council, acting under the provisions of "The Land Acquisition Ordinance of 1876," section 6, to take order for the acquisition of the following land, required for a public purpose, namely, for the construction of the bridge on the 13½ mile of the Badulla-Bandarawela road, to wit:—

Supplementary C to final village plan 27. Village—Udakumbalwela in Kumbalwela korale of Yatikinda division.

Lot.	Name of Land.	Description.	Name of Claimant.	Extent, A. R. P.		
22D	Hapugahawatta	Part of road	Heirs of D. D. Abeysekera of Udakumbalwela	0	0	4.75

I hereby give public notice, as required by section 7, that the Government proposes to take possession of the land. All persons interested in the aforesaid land are hereby required to appear personally or by agent before me at Badulla Kachcheri on August 1, 1918, at 1 P.M., and to state the nature of their respective interests in the land, and the amount and particulars of their claims to compensation for such interests.

Badulla Kachcheri,
June 26, 1918.

F. BARTLETT,
Government Agent.

HAVING been duly directed by the Governor, with the advice of the Executive Council, acting under the provisions of "The Land Acquisition Ordinance of 1876," section 6, to take order for the acquisition of the following lands, required for a public purpose, namely, for a market at Kahawatta, to wit:—

Extract No. 2 of block survey preliminary plan 183. Village—Kahawatta.

Lot.	Name of Land.	Description.	Name of Claimant.	Extent.		
				A.	R.	P.
193B	Mahaliyaddegodellawatta	Coconut garden	A. R. Balahenaya	0	0	3
193C	Trench	—	D. P. Dona Lucihamy	0	0	1

I hereby give public notice, as required by section 7, that the Government proposes to take possession of the lands. All persons interested in the aforesaid lands are hereby required to appear personally or by agent before me at Ratnapura Kachcheri on July 31, 1918, at 2 P.M., and to state the nature of their respective interests in the lands, and the amount and particulars of their claims to compensation for such interests.

Ratnapura Kachcheri,
June 28, 1918.

B. CONSTANTINE,
Government Agent.

HAVING been duly directed by the Governor, with the advice of the Executive Council, acting under the provisions of "The Land Acquisition Ordinance of 1876," section 6, to take order for the acquisition of the following land, required for a public purpose, namely, for a site for a Village Committee bungalow at Bulutota and for an approach road thereto, to wit:—

Preliminary plan 2,768. Village—Bulutota.

Lot.	Name of Land.	Description.	Name of Claimant.	Extent.		
				A.	R.	P.
1	Springwood estate	Chena	Charles Shand, Esq.	1	0	11.4

I hereby give public notice, as required by section 7, that the Government proposes to take possession of the land. All persons interested in the aforesaid land are hereby required to appear personally or by agent before me at Ratnapura Kachcheri on July 31, 1918, at 2 P.M., and to state the nature of their respective interests in the land, and the amount and particulars of their claims to compensation for such interests.

Ratnapura Kachcheri,
June 26, 1918.

B. CONSTANTINE,
Government Agent.