

# Ceylon Government Gazette

Published by Authority.

No. 6,956 — FRIDAY, JULY 12, 1918.

## Part III.—Lands.

*Separate paging is given to each Part in order that it may be filed separately.*

	PAGE		PAGE		PAGE
Land Settlement Notices :—		Land Sales by the Government Agents :—		Land Sales by the Settlement Officer :—	
Final Orders ..	1275	North-Western Province ..	—	Northern Province ..	—
Preliminary Notices ..	1304	North-Central Province ..	1323	Eastern Province ..	—
Land Sales by the Government Agents :—		Province of Uva ..	—	North-Western Province ..	—
Western Province ..	—	Province of Sabaragamuwa ..	—	North-Central Province ..	1324
Central Province ..	—	Land Sales by the Settlement Officer :—		Province of Uva ..	—
Southern Province ..	—	Western Province ..	—	Province of Sabaragamuwa ..	—
Northern Province ..	—	Central Province ..	—	Land Acquisition Notices ..	1324
Eastern Province ..	—	Southern Province ..	—	Land Resumption Notices ..	—

### FINAL ORDERS.

#### Galle S. O. No. 380.

#### Order under Section 4, Sub-section (1), of "The Waste Lands Ordinances of 1897, 1899, 1900, and 1903."

In the matter of the land commonly called or known as Kosgahahenadeniya, situate in the village of Udugama, in the Gangaboda pattu of the Galle District, in the Southern Province, and of "The Waste Lands Ordinances of 1897, 1899, 1900, and 1903."

WHEREAS in pursuance of section 1 of the said Ordinances it was duly declared and notified on the 29th day of June, 1917, that if no claim to the land commonly called or known as Kosgahahenadeniya, situate in the village of Udugama, in the Gangaboda pattu of the Galle District, in the Southern Province, containing in extent 4 acres and 17 perches, and shown as lot 116 in preliminary plan 528 and in the annexed diagram, was made to Thomas Graham Willett, Special Officer appointed under section 28 of the said Ordinances, within the period of three months from the date specified in the said notice, such land would be declared the property of the Crown, and dealt with on account of the Crown (*vide* Notice No. 6,410) :

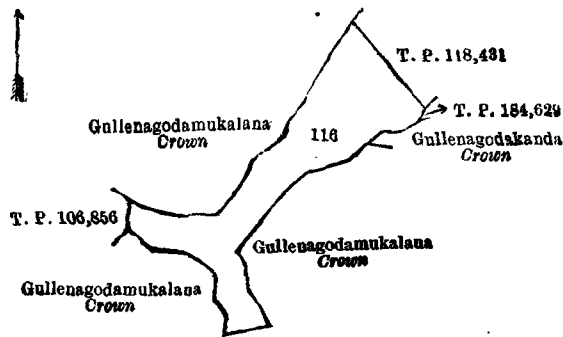
And whereas Udugamagamage Aranodis made claim thereto, and I, Arnold Langdon Crossman, Special Officer appointed under section 28 of the said Ordinances, made due inquiry into such claim, and whereas the said claimant and I, came to an agreement in writing dated the 30th day of January, 1918, concerning the said land, under section 4, sub-section (1), of the said Ordinances, whereby it was agreed that the said claimant should be declared, along with Don Sinno Appu de Silva Jayasundara, the purchasers of the said land in equal shares, upon payment on or before the 1st day of May, 1918, to the Government Agent at Galle, or to the Settlement Officer, of a sum of Rupees Sixty-five only (Rs. 65), as the purchase amount of the said land, and whereas the said amount has been duly paid, the said claimant is hereby, in pursuance of the agreement aforementioned, declared along with the said Don Sinno Appu de Silva Jayasundara to be the purchasers of the said land in equal shares, as more fully described herein below.

#### *Description of the Land referred to.*

The following lot situated in the village of Udugama, in the Gangaboda pattu of the Galle District, in the Southern Province, as described in the annexed diagram :—

Lot.	Name of Land.	Extent, A. R. P.
116	Kosgahahenadeniya	4 0 17

and bounded as follows : on the north by Gullenagodamukalana belonging to the Crown ; on the east by T. Ps. 118,431, 184,629 ; on the south by Gullenagodakanda belonging to the Crown, Gullenagodamukalana belonging to the Crown ; on the west by T. P. 106,856.



Surveyor-General's Office,  
Colombo, March 9, 1917.

Scale of 8 Chains to an Inch.

A. H. G. DAWSON,  
for Surveyor-General.

May 17, 1918.

A. L. CROSSMAN,  
Special Officer.

**Galle S. O. No. 331.**

**Order under Section 4, Sub-section (1), of "The Waste Lands Ordinances of 1897, 1899, 1900, and 1903."**

In the matter of the land commonly called or known as Gullenagoda, situate in the village of Udugama, in the Gangaboda pattu of the Galle District, in the Southern Province, and of "The Waste Lands Ordinances of 1897, 1899, 1900 and 1903."

WHEREAS in pursuance of section 1 of the said Ordinances it was duly declared and notified on the 29th day of June, 1917, that if no claim to the land commonly called or known as Gullenagoda, situate in the village of Udugama, in the Gangaboda pattu of the Galle District, in the Southern Province, containing in extent 1 acre 2 roods and 20 perches, and shown as lot 138 in preliminary plan 528 and in the annexed diagram, was made to Thomas Graham Willett, Special Officer appointed under section 28 of the said Ordinances, within the period of three months from the date specified in the said notice, such land would be declared the property of the Crown, and dealt with on account of the Crown (*vide* Notice No. 6,410):

And whereas Jagodage Endoris de Silva made claim thereto, and I, Arnold Langdon Crossman, Special Officer appointed under section 28 of the said Ordinances, made due inquiry into such claim, and whereas the said claimant and I came to an agreement in writing dated the 30th day of January, 1918, concerning the said land, under section 4, sub-section (1), of the said Ordinances, whereby it was agreed that the said claimant should be declared the purchaser of the said land, upon payment on or before the 1st day of May, 1918, to the Government Agent at Galle, or to the Settlement Officer, of a sum of Rupees Twenty-six only (Rs. 26), as the purchase amount of the said land, and whereas the said amount has been duly paid by the said claimant, he is hereby, in pursuance of the agreement afore-mentioned, declared to be the purchaser of the said land, as more fully described herein below.


*Description of the Land referred to.*

The following lots situated in the village of Udugama, in the Gangaboda pattu of the Galle District, in the Southern Province, as described in the annexed diagram:—

**Preliminary plan 528.**

Lot.	Name of Land.	Extent, A. R. P.
138	Gullenagoda	1 2 20

and bounded as follows: on the north by Gullenagodakanda-addaradeniya claimed by Wekandage Hanu Appu, Dehaul kella claimed by Don Bastian de Silva, &c.; on the east by Dehaulkella claimed by Don Bastian de Silva, Gullenagoda kanda belonging to the Crown; on the south by Gullenagodakanda belonging to the Crown, T. P. 187,017; on the west by T. P. 187,017, Gullenagodakanda-addaradeniya claimed by Wekandage Hanu Appu.



Surveyor-General's Office,  
Colombo, March 9, 1917.

Scale of 8 Chains to an Inch.

A. H. G. DAWSON,  
for Surveyor-General.

May 17, 1918.

A. L. CROSSMAN,  
Special Officer.

**Hambantota S. O. No. 1,454.**

**Order under Section 4, Sub-section (1), of "The Waste Lands Ordinances of 1897, 1899, 1900, and 1903," declaring Lands to be Crown Property.**

In the matter of the lands commonly called or known as Dikwellegewewa, Chittaragewewa, situate in the village of Meda Wawwa, in the West Giruwa pattu of the Hambantota District, in the Southern Province, and of "The Waste Lands Ordinances of 1897, 1899, 1900, and 1903."

WHEREAS in pursuance of section 1 of the said Ordinances it was duly notified on the 3rd day of August, 1917, that if no claim to the lands commonly called or known as Dikwellegewewa, Chittaragewewa, situate in the village of Meda Wawwa, in the West Giruwa pattu of the Hambantota District, in the Southern Province, containing in extent 3 roods and 39 perches, and shown as lots 25A, 25B, 25D, and 25E in preliminary plan 265 and in the annexed diagrams, was made to Thomas Graham Willett, Special Officer appointed under section 28 of the said Ordinances, within the period of three months from the date specified in such notice, such lands would be declared the property of the Crown, and dealt with on account of the Crown (*vide* Notice No. 6,466)

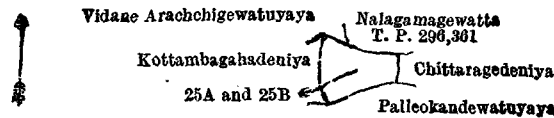
And whereas Rotambe Gunaratana Terunnanse made claim thereto, and whereas the said claimant has withdrawn his claim to the said lands, I, Arnold Langdon Crossman, Special Officer appointed under section 28 of the said Ordinances, under and by virtue of the powers vested in me in that behalf by section 4 of the said Ordinances, do hereby on this 17th day of May, 1918, order and declare, under section 4, sub-section (1), of the said Ordinances, that the said lands, as more fully described herein below, are the property of the Crown.

*Description of the Lands referred to.*

The following lots situated in the village of Meda Wawwa, in the West Giruwa pattu of the Hambantota District, in the Southern Province, as described in the annexed diagrams:—

I.—Preliminary plan 265.				Extent, A. R. P.
Lot.	Name of Land.			
25A	.. Dikwellagewewa (tank bund)	..	..	0 0 8
25B	.. Dikwellagewewa (tank)	..	..	0 2 8
				0 2 16

and bounded as follows: on the north by Vidane Arachchige Watuyaya (private), Nalagamagewatta granted at half-improved value (T. P. 296,361); on the east by Chittaragedeniya claimed by Don Mathes Senarat Parana Yapa; on the south by Palleokandewatuyaya claimed by Don Mathes Senarat Parana Yapa and others; on the west by Kottambagadeniya claimed by Sobita Terunnanse and others.



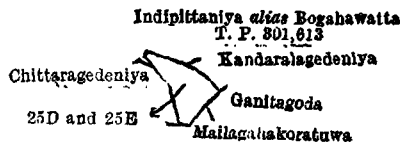
Surveyor-General's Office,  
Colombo, October 16, 1916.

Scale of 8 Chains to an Inch.

G. K. THORNHILL,  
for Surveyor-General.

II.—Preliminary plan 265.				Extent, A. R. P.
Lot.	Name of Land.			
25D	.. Chittaragewewa (tank bund)	..	..	0 0 15
25E	.. Chittaragewewa (tank)	..	..	0 1 8
				0 1 23

and bounded as follows: on the north by Indipittaniya *alias* Bogahawatta granted at half-improved value (T. P. 301,613), Kandaralagedeniya claimed by D. M. S. Parana Yapa and another; on the east by Ganitagoda claimed by J. B. Ratnayaka and another; on the south by Mailagahakoratuwa claimed by D. M. S. Parana Yapa; on the west by Chittaragedeniya claimed by D. M. S. Parana Yapa.



Surveyor-General's Office,  
Colombo, October 16, 1916.

Scale of 8 Chains to an Inch.

G. K. THORNHILL,  
for Surveyor-General.

A. L. CROSSMAN,  
Special Officer.  
May 17, 1918.

**Kurunegala S. O. No. 2,229.**

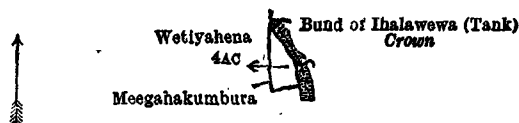
**Order under Section 2 of "The Waste Lands Ordinances of 1897, 1899, 1900, and 1903,"  
declaring Land to be Crown Property.**

In the matter of the land commonly called or known as Wetiyaheha, situate in the village of Ganegoda, in the Kinyama korale of the Katugampola hatpattu of the Kurunegala District, in the North-Western Province, and of "The Waste Lands Ordinances of 1897, 1899, 1900, and 1903."

THE notice required by section 1 of "The Waste Lands Ordinances of 1897, 1899, 1900, and 1903," having been duly published in manner prescribed by that section in respect of the above-named land (*vide* Notice No. 6,331), and no claim having been made to the said land or to any interest therein within the period of three months from the date specified in the said notice, I, John Murray Davies, Special Officer appointed under section 28 of the said Ordinances, under and by virtue of the powers vested in me in that behalf by section 2 of the said Ordinances, do hereby on this 22nd day of May, 1918, order and declare that the said land, as more fully described herein below, situate in the village of Ganegoda, in the Kinyama korale of the Katugampola hatpattu of the Kurunegala District, in the North-Western Province, and shown as lot 4AC in preliminary plan 1,462 and in the annexed diagram, and containing in extent 26 perches, is the property of the Crown.

*Description of the Land referred to.*

The land commonly called or known as Wetiyaheha, situated in the village of Ganegoda, in the Kinyama korale of the Katugampola hatpattu of the Kurunegala District, in the North-Western Province, containing in extent 26 perches and shown as lot 4AC in preliminary plan 1,462 and in the annexed diagram; and bounded as follows: on the north and east by bund of Ihalawewa (tank) to be declared the property of the Crown under the Waste Lands Ordinances; on the south by Meegahakumbura claimed by Atukorallage Menuhamy and others; on the west by Meegahakumbura claimed by Atukorallage Menuhamy and others, Wetiyaheha sold by the Crown.



Surveyor-General's Office,  
Colombo, May 9, 1918.

Scale of 8 Chains to an Inch.

C. R. LUNDIE,  
for Surveyor-General.

May 22, 1918.

J. M. DAVIES,  
Special Officer.

### Kurunegala S. O. No. 2,230.

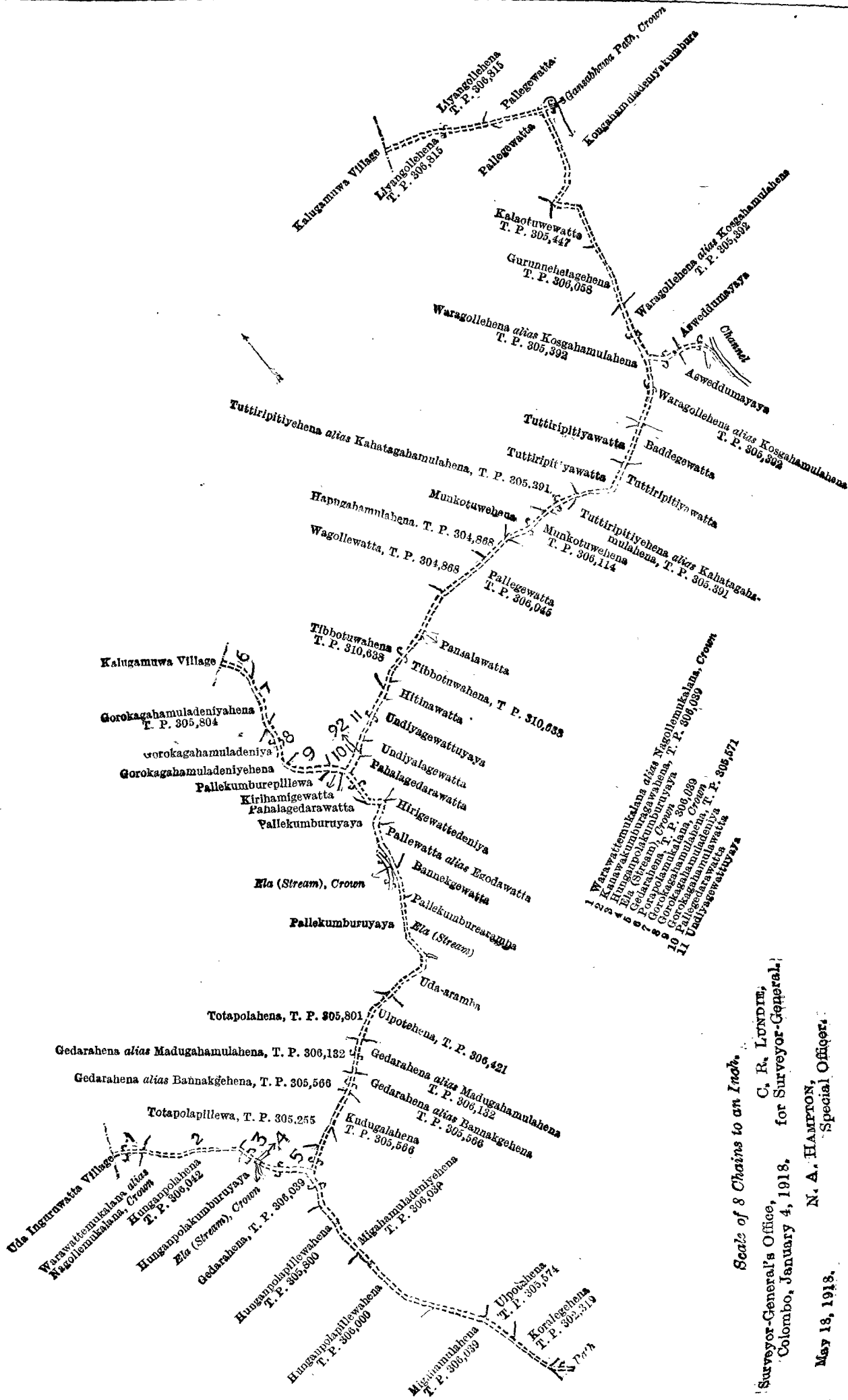
#### Order under Section 2 of "The Waste Lands Ordinances of 1897, 1899, 1900, and 1903," declaring Land to be Crown Property.

In the matter of the land commonly called or known as roads, situate in the village of Iriminna, in the Gannawe korale of the Weudawili hatpattu of the Kurunegala District, in the North-Western Province, and of "The Waste Lands Ordinances of 1897, 1899, 1900, and 1903."

THE notice required by section 1 of "The Waste Lands Ordinances of 1897, 1899, 1900, and 1903," having been duly published in manner prescribed by that section in respect of the above-named land (*vide* Notice No. 6,765), and no claim having been made to the said land or to any interest therein within the period of three months from the date specified in the said notice, I, Norman Albert Hampton, Special Officer appointed under section 28 of the said Ordinances, under and by virtue of the powers vested in me in that behalf by section 2 of the said Ordinances, do hereby, on this 18th day of May, 1918, order and declare that the said land, as more fully described herein below, situate in the village of Iriminna, in the Gannawe korale of the Weudawili hatpattu of the Kurunegala District, in the North-Western Province, and shown as lot 92 in preliminary plan 1,529 and in the annexed diagram, and containing in extent 2 acres and 33 perches, is the property of the Crown.

#### Description of the Land referred to.

The land commonly called or known as roads, situated in the village of Iriminna, in the Gannawe korale of the Weudawili hatpattu of the Kurunegala District, in the North-Western Province, containing in extent 2 acres and 33 perches, and shown as lot 92 in preliminary plan 1,529 and in the annexed diagram; and bounded as follows: on the north by the village limit of Kalugamuwa, Porapolamukalana declared to be the property of the Crown under the Waste Lands Ordinances, Gorakagahamulahena sold by the Crown (T. P. 305,571), Gorakagahamuladeniya claimed by Ratnayaka Mudiyansele Ukkubanda and another, Gorakagahamulawatta claimed by Gonagalgedara Kirihatana and another, Pallegedarawatta claimed by Pallegedara Ukku Menika and others, Undiyagewattuyaya (private), Tibbotuwahena sold by the Crown (T. P. 310,638), Wagollewatta sold by the Crown (T. P. 304,868), Hapugahamulahena sold by the Crown (T. P. 304,868), Munkotuwehena sold by the Crown, Tuttiripitiyehena *alias* Kahatagahamulahena sold by the Crown (T. P. 305,391), Tuttiripitiyawatta claimed by Ratnayaka Mudiyansele Punchirala and others, Tuttiripitiyawatta claimed by Ratnayaka Mudiyansele Punchimenika and another, Waragollehena *alias* Kosgahamulahena sold by the Crown (T. P. 305,392), Gurunnehelaghehena sold by the Crown (T. P. 306,058), Kalaotuwwewatta sold by the Crown (T. P. 305,447), Pallegewatta claimed by Wickreme Mudiyansele Dingirihamy, Korala, Liyangollehena sold by the Crown (T. P. 306,815), the village limit of Kalugamuwa; on the east by Liyangollehena sold by the Crown (T. P. 306,815), Pallegewatta claimed by Wickreme Mudiyansele Dingirihamy, Korala, Kongahamuladeniyakumburuyaya claimed by Seneviratna Mudiyansele Appuhamy and others, a Gansabhawa path declared to be the property of the Crown under the Waste Lands Ordinances, Kongahamuladeniyakumburuyaya claimed by Seneviratna Mudiyansele Appuhamy and others, Waragollehena *alias* Kosgahamulahena sold by the Crown (T. P. 305,392), Asweddumayaya claimed by Wickrema Mudiyansele Dingirihamy, Korala, and others, a channel (private); on the south by Asweddumayaya claimed by Wickrema Mudiyansele Dingirihamy, Korala, and others, Waragollehena *alias* Kosgahamulahena sold by the Crown (T. P. 305,392), Baddegewatta claimed by Ratnayaka Mudiyansele Punci Menika and another, Tuttiripitiyawatta claimed by Herat Mudiyansele Punchirala and others, Tuttiripitiyehena *alias* Kahatagahamulahena sold by the Crown (T. P. 305,391), Munkotuwehena sold by the Crown (T. P. 306,114), Pallegewatta sold by the Crown (T. P. 306,045), Pansalawatta claimed by Wickrema Mudiyansele Dingirihamy, Korala (trustee), Tibbotuwahena sold by the Crown (T. P. 310,638), Hitinawatta claimed by Matalahenayalage Kiri Ukkuwa, Undiyagewattuyaya (private), Undiyalagewatta claimed by Undiyaralagedera Muttumenika and others, Pahalagederawatta claimed by Attapattu Mudiyansele Punchirala and others, Hirigewattedeniya claimed by Herat Mudiyansele Ukkumenika, Pallewatta *alias* Egodawatta claimed by Pallegedara Ukkumenika and others, Bannekgeewatta claimed by Wickrama Mudiyansele Dingirihamy and others, Pallekumburearamba claimed by Herat Mudiyansele Dingiri Banda and another, an ela (stream) (private), Uda-aramba claimed by Attapattu Mudiyansele Punchirala and others, Ulpotehena sold by the Crown (T. P. 306,421), Gedarahena *alias* Madugahamulahena sold by the Crown (T. P. 306,132), Gedarahena *alias* Bannakgehena sold by the Crown (T. P. 305,566), Kudugalahena sold by the Crown (T. P. 305,566), Migahamuladeniyahena sold by the Crown (T. P. 306,039), Ulpotahena sold by the Crown (T. P. 305,574), Koralegehena sold by the Crown (T. P. 302,319), a path (private); on the west by Migahamulahena sold by the Crown (T. P. 306,039), Hunganpolapillewahena sold by the Crown (T. P. 306,000), Hunganpolapillewahena sold by the Crown (T. P. 305,800), Gedarahena sold by the Crown (T. P. 306,039), an ela (stream) declared to be the property of the Crown under the Waste Lands Ordinances, Hunganpolakumburuyaya (private), Hunganpolahena sold by the Crown (T. P. 306,042), Warawattemukalana *alias* Nagollemukalana declared to be the property of the Crown under the Waste Lands Ordinances, the village limit of Udainguruwatta, Warawattemukalana *alias* Nagollemukalana declared to be the property of the Crown under the Waste Lands Ordinances, Kanawakumburagawahena sold by the Crown (T. P. 306,039), Hunganpolakumburuyaya (private), an ela (stream) declared to be the property of the Crown under the Waste Lands Ordinances, Gedarahena sold by the Crown (T. P. 306,039), Totapolapillewa sold by the Crown (T. P. 305,255), Gedarahena *alias* Bannakgehena sold by the Crown (T. P. 305,566), Gedarahena *alias* Madugahamulahena sold by the Crown (T. P. 306,132), Totapolahena sold by the Crown (T. P. 305,801), Pallekumburuyaya claimed by Ekanayaka Mudiyansele Kiri Banda and others, an ela (stream) declared to be the property of the Crown under the Waste Lands Ordinances, Pallekumburuyaya claimed by Ekanayaka Mudiyansele Kiri Banda and others, Pahalagederawatta claimed by Attapattu Mudiyansele Punchirala and others, Kirihamigewatta (private), Pallekumburapillewa claimed by Ratnayaka Mudiyansele Appuhamy and another, Gorakagahamuladeniyehena sold by the Crown, Gorakagahamuladeniya claimed by Ratnayaka Mudiyansele Ukku Banda and another, Gorakagahamuladeniyahena sold by the Crown (T. P. 305,804).



Scale of 8 Chains to an Inch.  
 C. R. LUNDIE,  
 Surveyor-General's Office,  
 Colombo, January 4, 1918. for Surveyor-General.  
 N. A. HAMPTON,  
 Special Officer.  
 May 18, 1918.

## Kurunegala S. O. No. 2,231.

## Order under Section 4, Sub-section (1), of "The Waste Lands Ordinances of 1897, 1899, 1900, and 1903."

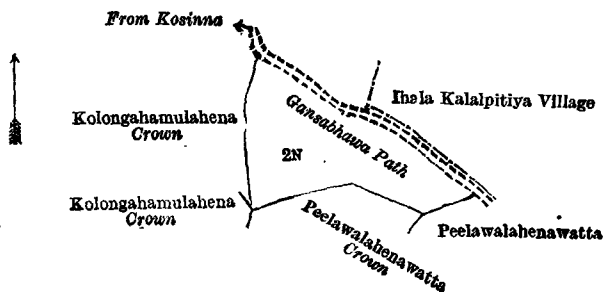
In the matter of the land commonly called or known as Kolongahamulahena, situate in the village of Pahala Kalalpitiya, in the Udukaha korale south of the Dambadeni hatpattu of the Kurunegala District, in the North-Western Province, and of "The Waste Lands Ordinances of 1897, 1899, 1900, and 1903."

WHEREAS in pursuance of section 1 of the said Ordinances it was duly declared and notified on the 5th day of March, 1915, that if no claim to the land commonly called or known as Kolongahamulahena, situate in the village of Pahala Kalalpitiya, in the Udukaha korale south of the Dambadeni hatpattu of the Kurunegala District, in the North-Western Province, containing in extent 3 roods and 3 perches, and shown as lot 2N in preliminary plan 456 and in the annexed diagram, was made to Norman Albert Hampton, Special Officer appointed under section 28 of the said Ordinances, within the period of three months from the date specified in the said notice, such land would be declared the property of the Crown, and dealt with on account of the Crown (*vide* Notice No. 5,516):

And whereas Herat Samarakoon Mudiyansele Banda Korala made claim thereto, and John Murray Davies, Special Officer appointed under section 28 of the said Ordinances, made due inquiry into such claim, and whereas the said claimant and the said John Murray Davies, Special Officer, with the consent of His Excellency the Governor, came to an agreement in writing dated the 14th day of November, 1916, concerning the said land, under section 4, sub-section (1), of the said Ordinances, whereby it was agreed that the said claimant should be declared the purchaser of the said land upon payment, on or before the 14th day of February, 1917, to the Government Agent at Kurunegala, or to the Settlement Officer, of a sum of Rupees Fifteen only (Rs. 15), as the purchase amount of the said land, and whereas the said amount has been duly paid by the said claimant, he is hereby, in pursuance of the agreement aforementioned, declared to be the purchaser of the said land, as more fully described herein below.

*Description of the Land referred to.*

The land commonly called or known as Kolongahamulahena, situated in the village Pahalakalalpitiya, in the Udukaha korale south of the Dambadeni hatpattu of the Kurunegala District, in the North-Western Province, containing in extent 3 roods and 3 perches and shown as lot 2N in preliminary plan 456 and in the annexed diagram; and bounded as follows: on the north by Gansabhawa path from Kosinna; on the east by a Gansabhawa path from Kosinna (the village limit of Ihala Kalalpitiya); on the south by Peelawalahenawatta claimed by Herat Samarakoon Mudiyansele Banda Korala, Peelawalahenawatta belonging to the Crown; on the west by Kolongahamulahena to be declared the property of the Crown under the Waste Lands Ordinances.



Surveyor-General's Office,  
Colombo, January 31, 1918.

Scale of 4 Chains to an Inch.

C. R. LUNDIE,  
for Surveyor-General.

May 9, 1918.

N. A. HAMPTON,  
Special Officer.

## Kurunegala S. O. No. 2,232.

## Order under Section 4, Sub-section (1), of "The Waste Lands Ordinances of 1897, 1899, 1900, and 1903," declaring Lands to be Crown Property.

In the matter of the lands commonly called or known as Dandukosgahamulahena and Meegahamulahena, situate in the village of Pahala Kalalpitiya, in the Udukaha korale south of the Dambadeni hatpattu of the Kurunegala District, in the North-Western Province, and of "The Waste Lands Ordinances of 1897, 1899, 1900, and 1903."

WHEREAS in pursuance of section 1 of the said Ordinances it was duly notified on the 5th day of March, 1915, that if no claim to the lands commonly called or known as Dandukosgahamulahena and Meegahamulahena, situate in the village of Pahala Kalalpitiya, in the Udukaha korale south of the Dambadeni hatpattu of the Kurunegala District, in the North-Western Province, containing in extent 3 acres 1 rood and 4 perches, and shown as lots 2K and 2L in preliminary plan 456 and in the annexed diagram, was made to Norman Albert Hampton, Special Officer appointed under section 28 of the said Ordinances, within the period of three months from the date specified in such notice, such lands would be declared the property of the Crown, and dealt with on account of the Crown (*vide* Notice No. 5,516):

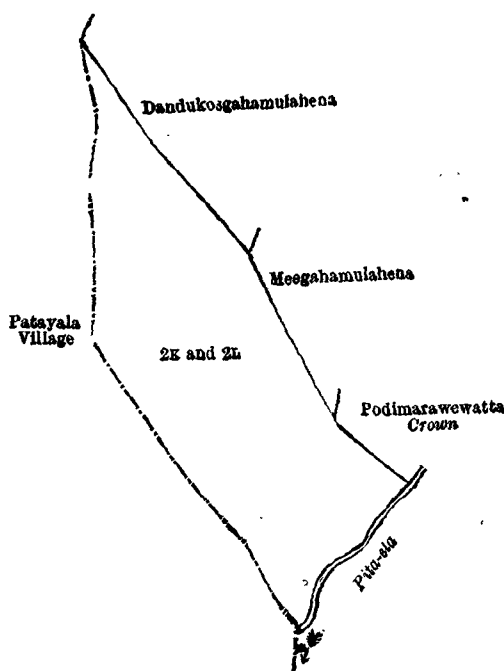
And whereas (1) Herat Samarakoon Mudiyansele Banda Korala and (2) ditto Mudiyansele Coroner, made claim thereto, and whereas the said claimants by an agreement dated the 14th day of November, 1916, in consideration of being declared the purchasers of  $3\frac{1}{2}$  acres more or less of lots 2K and 2L of the notice and of the block survey preliminary plan 456; now shown as lots 2K1 and 2L1 on the same block survey preliminary plan, upon payment of a sum of Rs. 70, on or before the 14th day of February, 1917, withdrew their claim to the above-mentioned lots 2K and 2L, I, Norman Albert Hampton, the aforesaid Special Officer, under and by virtue of the powers vested in me in that behalf by section 4 of the said Ordinances, do hereby on this 9th day of May, 1918, order and declare, under section 4, sub-section (1), of the said Ordinances, that the said lands, as more fully described herein below, are the property of the Crown.

*Description of the Lands referred to.*

The following lots situated in the village of Pahala Kalalpitiya, in the Udukaha korale south of the Dambadeni hatpattu of the Kurunegala District, in the North-Western Province, as described in the annexed diagram:—

Lot.	Name of Land.	Extent, A. R. P.
2K	Dandukosgahamulahena	1 0 31
2L	Meegahamulahena	2 0 13
		3 1 4

and bounded as follows: on the north by Dandukosgahamulahena sold to Herat Samarakoon Mudiyansele Banda Korala and another under the Waste Lands Ordinances; on the east by Meegahamulahena sold to Herat Samarakoon Mudiyansele Banda Korala and another under the Waste Lands Ordinances, Podimarawewatta belonging to the Crown; on the south by Pita-ela, the village limit of Patayala; and on the west by the village limit of Patayala.



Surveyor-General's Office,  
Colombo, January 31, 1918.

Scale of 4 Chains to an Inch.

C. R. LUNDIE,  
for Surveyor-General.

May 9, 1918.

N. A. HAMPTON,  
Special Officer.

### Kurunegala S. O. No. 2,233.

#### Order under Section 4, Sub-section (1), of "The Waste Lands Ordinances of 1897, 1899, 1900, and 1903."

In the matter of the lands commonly called or known as Dandukosgahamulahena and Meegahamulahena, situate in the village of Pahala Kalalpitiya, in the Udukaha korale south of the Dambadeni hatpattu of the Kurunegala District, in the North-Western Province, and of "The Waste Lands Ordinances of 1897, 1899, 1900, and 1903."

WHEREAS in pursuance of section 1 of the said Ordinances it was duly declared and notified on the 5th day of March, 1915, that if no claim to the lands commonly called or known as Dandukosgahamulahena and Meegahamulahena, situate in the village of Pahala Kalalpitiya, in the Udukaha korale south of the Dambadeni hatpattu of the Kurunegala District, in the North-Western Province, containing in extent 3 acres 2 roods and 7 perches, and shown as lots 2K1 and 2L1 in preliminary plan 456 and in the annexed diagram, was made to Norman Albert Hampton, Special Officer appointed under section 28 of the said Ordinances, within the period of three months from the date specified in the said notice, such lands would be declared the property of the Crown, and dealt with on account of the Crown (*vide* Notice No. 5,516):

And whereas (1) Herat Samarakoon Mudiyansele Banda Korala and (2) ditto Mudiyansele Coroner, made claim thereto, and John Murray Davies, Special Officer appointed under section 28 of the said Ordinances, made due inquiry into such claim, and whereas the said claimants and the said John Murray Davies, Special Officer, with the consent of His Excellency the Governor, came to an agreement in writing dated the 14th day of November, 1916, concerning the said lands, under section 4, sub-section (1), of the said Ordinances, whereby it was agreed that the said claimants should be declared the purchasers of the said lands upon payment on or before the 14th day of February, 1917, to the Government Agent at Kurunegala, of a sum of Rupees Seventy only (Rs. 70), as the purchase amount of the said lands, and whereas the said amount has been paid by the said claimants, they are hereby, in pursuance of the agreement aforementioned, declared to be the purchasers of the said lands, as more fully described herein below.

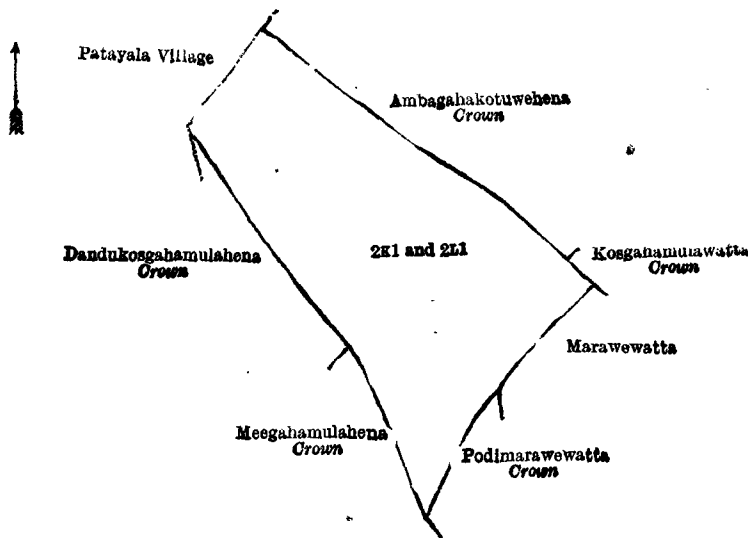
#### Description of the Lands referred to.

The following lots situated in the village of Pahala Kalalpitiya, in the Udukaha korale south of the Dambadeni hatpattu of the Kurunegala District, in the North-Western Province, as described in the annexed diagram:—

Preliminary plan 456.

Lot.	Name of Land.	Extent, A. R. P.
2K1 ..	Dandukosgahamulahena .. .. .	2 0 5
2L1 ..	Meegahamulahena .. .. .	1 2 2
		3 2 7

and bounded as follows: on the north by the village limit of Patayala, Ambagahakotuwehena declared to be the property of the Crown under the Waste Lands Ordinances; on the east by Ambagahakotuwehena declared to be the property of the Crown under the Waste Lands Ordinances, Kosgahamulawatta belonging to the Crown, Marawewatta claimed by Banda Korala and others; on the south by Podimarawewatta belonging to the Crown, Meegahamulahena belonging to the Crown; on the west by Dandukosgahamulahena to be declared the property of the Crown under the Waste Lands Ordinances, the village limit of Patayala.



Surveyor-General's Office,  
Colombo, January 31, 1918.

Scale of 4 Chains to an Inch.

C. R. LUNDIE,  
for Surveyor-General.

May 9, 1918.

N. A. HAMPTON,  
Special Officer.

#### Kurunegala S. O. No. 2,234.

#### Order under Section 4, Sub-section (1), of "The Waste Lands Ordinances of 1897, 1899, 1900, and 1903," declaring Lands to be Crown Property.

In the matter of the lands commonly called or known as Kolongahamulahena, situate in the village of Pahala Kalalpitiya, in the Udukaha korale south of the Dambadeni hatpattu of the Kurunegala District, in the North-Western Province, and of "The Waste Lands Ordinances of 1897, 1899, 1900, and 1903."

WHEREAS in pursuance of section 1 of the said Ordinances it was duly declared and notified on the 5th day of March, 1915, that if no claim to the lands commonly called or known as Kolongahamulahena, situate in the village of Pahala Kalalpitiya, in the Udukaha korale south of the Dambadeni hatpattu of the Kurunegala District, in the North-Western Province, containing in extent 3 acres 1 rood and 11 perches, and shown as lots 2 and 2M in preliminary plan 456 and in the annexed diagrams, was made to Norman Albert Hampton, Special Officer appointed under section 28 of the said Ordinances, within the period of three months from the date specified in the said notice, such lands would be declared to be the property of the Crown, and dealt with on account of the Crown (*vide* Notice No. 5,516):

And whereas (1) Herat Samarakon Mudiyanseelage Banda Korala, (2) ditto Mudiyanse Coroner, made claim thereto, and John Murray Davies, Special Officer appointed under section 28 of the said Ordinances, made due inquiry into such claim, and whereas the said claimants and the said John Murray Davies, Special Officer, with the consent of His Excellency the Governor, came to two agreements in writing, dated November 14, 1916, concerning the said lots 2 and 2M, under section 4, sub-section (1), of the said Ordinances, whereby in consideration of each of the said two claimants being declared the purchaser of  $\frac{3}{4}$  acre more or less of lot 2 of the notice and of the block survey preliminary plan 456, now shown as lots 2N and 2M, respectively, on the same block survey preliminary plan, upon payment, or on before the 14th day of February, 1917, to the Government Agent at Kurunegala, or to the Settlement Officer, of a sum of Rupees Fifteen (Rs. 15) by each of the said two claimants, the said two claimants withdrew their claims to the remainder of the lands appearing in the said notice, and whereas it was further agreed that in default of such payment the claim of the said claimant or claimants to the portion or portions of land in respect of which payment was failed to be made should also be considered to have been withdrawn, and such portion or portions of land should be declared to be the property of the Crown; and whereas the said 2nd claimant has failed to make the said payment of Rs. 15, concerning the said lot 2M, by the due date, the said lands, as more fully described herein below, are declared to be the property of the Crown.

#### Description of the Lands referred to.

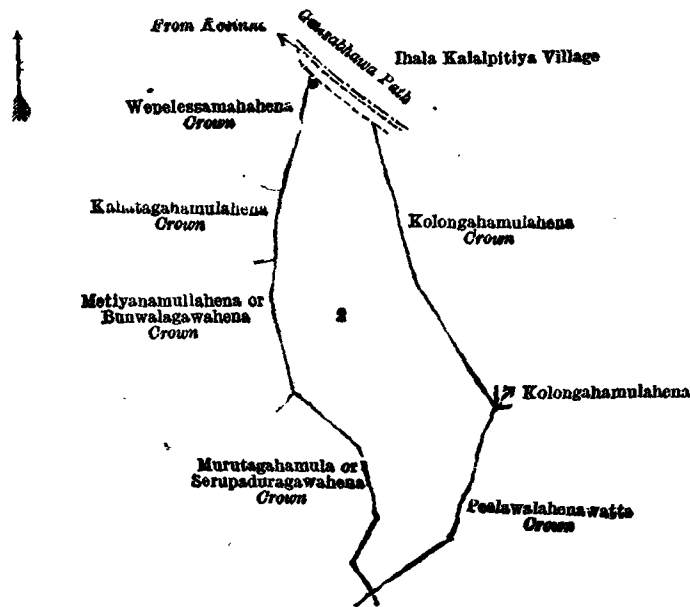
The following lots situated in the village of Pahala Kalalpitiya, in the Udukaha korale south of the Dambadeni hatpattu of the Kurunegala District, in the North-Western Province, as described in the annexed diagrams:—

#### I.—Preliminary plan 456.

Lot.	Name of Land.	Extent, A. R. P.
2	Kolongahamulahena	2 2 8

and bounded as follows: on the north by a Gansabhawa path from Kosinna (the village limit of Ihala Kalalpitiya); on the east by Kolongahamulahena to be declared the property of the Crown under the Waste Lands Ordinances, Kolongahamulahena sold to Herat Samarakoon Mudiyanseelage Banda Korala under the Waste Lands Ordinances, Peelawalahenawatta belonging to the Crown; on the south by Peelawalahenawatta belonging to the Crown, Murutagahamula or Serupaduragawahena declared to be the property of the Crown under the Waste Lands Ordinances; on the west by Murutagahamula or Serupaduragawahena declared to be the property of the Crown under the Waste Lands Ordinances, Metiyanamullahena or Bunwalagawahena belonging to the Crown, Kahatagahamulahena belonging to the Crown, Wepelessamahahena belonging to the Crown.





Surveyor-General's Office,  
Colombo, January 31, 1918.

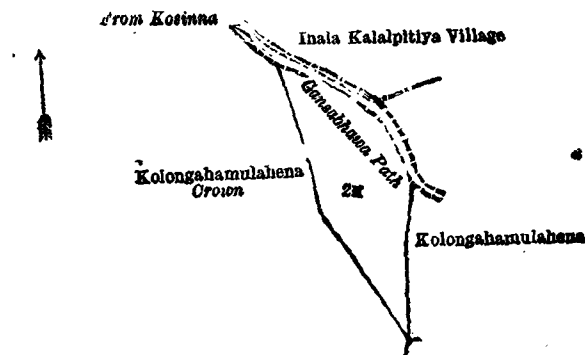
Scale of 4 Chains to an Inch.

C. R. LUNDIE,  
for Surveyor-General.

II.—Preliminary plan 456.

Lot.	Name of Land.	Extent, A. R. P.
2M	Kolongahamulahena	0 3 3

and bounded as follows: on the north by the Gansabhawa path from Kosinna (the village limit of Ihala Kalalpitiya); on the east by the Gansabhawa path from Kosinna, Kolongahamulahena sold to Herat Samarakon Mudiyansele Banda, Korala under the Waste Lands Ordinances; on the south and west by Kolongahamulahena to be declared the property of the Crown under the Waste Lands Ordinances.



Surveyor-General's Office,  
Colombo, January 31, 1918.

Scale of 4 Chains to an Inch.

C. R. LUNDIE,  
for Surveyor-General.

N. A. HAMPTON,  
Special Officer.

May 9, 1918.

Kurunegala S. O. No. 2,235.

Order under Section 4, Sub-section (1), of "The Waste Lands Ordinances of 1897, 1899, 1900, and 1903,"  
declaring Lands to be Crown Property.

In the matter of the lands commonly called or known as Kongahahena, situate in the village of Bingiriya, in the Kinyama korale of the Katugampola hatpattu of the Kurunegala District, in the North-Western Province, and of "The Waste Lands Ordinances of 1897, 1899, 1900, and 1903."

WHEREAS in pursuance of section 1 of the said Ordinances it was duly declared and notified on the 14th day of September, 1917, that if no claim to the lands commonly called or known as Kongahahena, situate in the village of Bingiriya, in the Kinyama korale of the Katugampola hatpattu of the Kurunegala District, in the North-Western Province, containing in extent 1 acre and 2 roods, and shown as lots 9D and 9D1 in preliminary plan 1,448 and in the annexed diagram, was made to John Murray Davies, Special Officer appointed under section 28 of the said Ordinances, within the period of three months from the date specified in the said notice, such lands would be declared to be the property of the Crown, and dealt with on account of the Crown (*vide* Notice No. 6,556):

And whereas (1) Charles Edward Victor Seneviratne Corea and (2) Herat Mudiyansele Pinhamy made claim thereto, and I, John Murray Davies, Special Officer appointed under section 28 of the said Ordinances, made due inquiry into such claim, and whereas the said 1st claimant came to an agreement dated the 23rd day of January, 1918, whereby in consideration of being declared the purchaser of lots 60E and 60F of the block survey preliminary plan 1,448, for a sum of Rs. 88.50, he withdrew his claim to the said lots 9D and 9D1; and whereas the said 2nd claimant and I came to an agreement in writing dated the 23rd day of January, 1918, concerning his claim to the said lots 9D and 9D1, under section 4

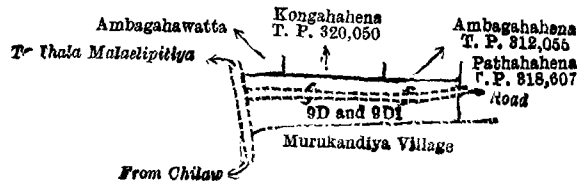
sub-section (1), of the said Ordinances, whereby it was agreed that in consideration of his being declared the purchaser of the said lots 9D and 9D1, he should pay on or before the 23rd day of April, 1918, to the Settlement Officer, or to the Treasury Officer at Chilaw the sum of Rupees Twenty-six only (Rs. 26), as the purchase amount of the said lot 9D and 9D1; and whereas it was further agreed that in default of such payment the claim of the said 2nd claimant to the said lots 9D and 9D1 in respect of which the said payment was to be made should be considered to have been withdrawn, and the said lots 9D and 9D1 should be declared to be the property of the Crown; and whereas the said 2nd claimant has failed to make the said payment by the due date, the said lands, as more fully described herein below, are declared to be the property of the Crown.

*Description of the Lands referred to.*

The following lots situated in the village of Bingiriya, in the Kinyama korale of the Katugampola hatpattu of the Kurunegala District, in the North-Western Province, as described in the annexed diagram :—

Preliminary plan 1,448.						
Lot.	Name of Land.					Extent, A. R. P.
9D	..	Kongahahena	..	..	..	0 3 7
9D1	..	Do.	..	..	..	0 2 33
						1, 2 0

and bounded as follows : on the north by Ambagahawatta claimed by Herat Mudiyanseelage Guruhamy, Kongahahena sold by the Crown (T. P. 320,050), Ambagahahena sold by the Crown (T. P. 312,055); on the east by Pathahahena sold by the Crown (T. P. 318,607) (a road); on the south by the village limit of Murukandiya; on the west by a road from Chilaw to Ihalamolaelapitiya.



Surveyor-General's Office,  
Colombo, February 15, 1917.

Scale of 8 Chains to an Inch.

A. H. G. DAWSON,  
for Surveyor-General.

J. M. DAVIES,  
Special Officer.  
May 22, 1918.

**Kurunegala S. O. No. 2,236.**

**Order under Section 2 of "The Waste Lands Ordinances of 1897, 1899, 1900, and 1903," declaring Land to be Crown Property.**

In the matter of the land commonly called or known as well reservation, situate in the village of Bingiriya, in the Kinyama korale of the Katugampola hatpattu of the Kurunegala District, in the North-Western Province, and of "The Waste Lands Ordinances of 1897, 1899, 1900, and 1903."


THE notice required by section 1 of "The Waste Lands Ordinances of 1897, 1899, 1900, and 1903," having been duly published in manner prescribed by that section in respect of the above-named land (*vide* Notice No. 6,556), and no claim having been made to the said land or to any interest therein within the period of three months from the date specified in the said notice, I, John Murray Davies, Special Officer appointed under section 28 of the said Ordinances, under and by virtue of the powers vested in me in that behalf by section 2 of the said Ordinances, do hereby on this 22nd day of May, 1918, order and declare that the said land, as more fully described herein below, situate in the village of Bingiriya, in the Kinyama korale of the Katugampola hatpattu of the Kurunegala District, in the North-Western Province, and shown as lot 27B in preliminary plan 1,448 and in the annexed diagram, and containing in extent 1 perch, is the property of the Crown.

*Description of the Land referred to.*

The following lot situated in the village of Bingiriya, in the Kinyama korale of the Katugampola hatpattu of the Kurunegala District, in the North-Western Province, as described in the annexed diagram :—

Preliminary plan 1,448.						
Lot.	Name of Land.					Extent, A. R. P.
27B	..	Well reservation	..	..	..	0 0 1

and bounded as follows : on the north and east by well reservation claimed by the Crown; on the south by Kadurugahahena (road reservation) declared to be the property of the Crown under the Waste Lands Ordinances; on the west by Kadurugabahena belonging to the Crown.



Surveyor-General's Office,  
Colombo, February 15, 1917.

Scale of 8 Chains to an Inch.

A. H. G. DAWSON,  
for Surveyor-General.

J. M. DAVIES,  
Special Officer.  
May 22, 1918.

**Kurunegala S. O. No. 2,287.****Order under Section 4, Sub-section (1), of "The Waste Lands Ordinances of 1897, 1899, 1900, and 1903."**

In the matter of the lands commonly called or known as Godakirillagahamulahena and Godakirillagahahena, situate in the village of Bingiriya, in the Kinyama korale of the Katugampola hatpattu of the Kurunegala District, in the North-Western Province, and of "The Waste Lands Ordinances of 1897, 1899, 1900, and 1903."

WHEREAS in pursuance of section 1 of the said Ordinances it was duly declared and notified on the 14th day of September, 1917, that if no claim to the lands commonly called or known as Godakirillagahamulahena and Godakirillagahahena, situate in the village of Bingiriya, in the Kinyama korale of the Katugampola hatpattu of the Kurunegala District, in the North-Western Province, containing in extent 4 acres 3 roods and 27 perches, and shown as lots 60E and 60F in preliminary plan 1,448 and in the annexed diagram, was made to John Murray Davies, Special Officer appointed under section 28 of the said Ordinances, within the period of three months from the date specified in the said notice, such lands would be declared the property of the Crown, and dealt with on account of the Crown (*vide* Notice No. 6,556):

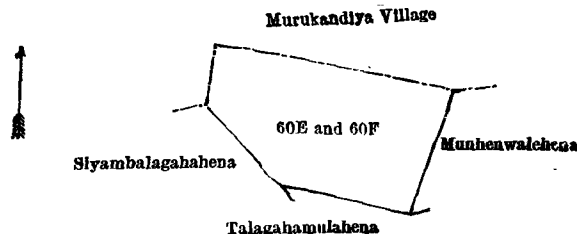
And whereas Charles Edward Victor Seneviratna Corea made claim thereto, and I, John Murray Davies, Special Officer appointed under section 28 of the said Ordinances, made due inquiry into such claim, and whereas the said claimant and I came to an agreement in writing dated the 23rd day of January, 1918, concerning the said lands, under section 4, sub-section (1), of the said Ordinances, whereby it was agreed that the said claimant should be declared the purchaser of the said lands upon payment on or before the 23rd day of April, 1918, to the Treasury Officer at Chilaw, or to the Settlement Officer, of a sum of Rupees Eighty-eight and Cents Fifty only (Rs. 88.50), as the purchase amount of the said lands, and whereas the said amount has been duly paid by the said claimant, he is hereby, in pursuance of the agreement aforementioned, declared to be the purchaser of the said lands, as more fully described herein below.

*Description of the Lands referred to.*

The following lots situated in the village of Bingiriya, in the Kinyama korale of the Katugampola hatpattu of the Kurunegala District, in the North-Western Province, as described in the annexed diagram:—

Lot.	Name of Land.	Preliminary plan 1,448.			Extent, A. B. P.		
60E	.. Godakirillagahamulahena	..	..	..	2	2	36
60F	.. Godakirillagahahena	..	..	..	2	0	31
					4 3 27		

and bounded as follows: on the north by the village limit of Murukandiya; on the east by Munhenwalehena sold by the Crown; on the south by Talagahamulahena sold by the Crown, Siyambalagahahena sold by the Crown; on the west by Siyambalagahahena sold by the Crown, the village limit of Murukandiya.



Surveyor-General's Office,  
Colombo, February 15, 1917.

Scale of 8 Chains to an Inch.

A. H. G. DAWSON,  
for Surveyor-General.

May 22, 1918.

J. M. DAVIES,  
Special Officer.

**Kurunegala S. O. No. 2,238.****Order under Sections 2 and 4, Sub-section (1), of "The Waste Lands Ordinances of 1897, 1899, 1900, and 1903," declaring Lands to be Crown Property.**

In the matter of the lands commonly called or known as Siyambalagahamulahena, footpath, &c., situate in the village of Gopallawa, in the Baladora korale of the Dewamedhi hatpattu of the Kurunegala District, in the North-Western Province, and of "The Waste Lands Ordinances of 1897, 1899, 1900, and 1903."

WHEREAS in pursuance of section 1 of the said Ordinances it was duly notified on the 16th day of February, 1917, that if no claim to the lands commonly called or known as Siyambalagahamulahena, footpath, &c., situate in the village of Gopallawa, in the Baladora korale of the Dewamedhi hatpattu, in the Kurunegala District, in the North-Western Province, containing in extent 303 acres 2 roods and 16 perches, and shown as lots 1, 3, 4, 5, 7, 9, 10, 11, 12, 13, 16, 17, 18, 19, 20, 21 in preliminary plan 1,561 and in the annexed diagram, was made to John Murray Davies, Special Officer appointed under section 28 of the said Ordinances, within the period of three months from the date specified in such notice, such lands would be declared the property of the Crown, and dealt with on account of the Crown (*vide* Notice No. 6,210):

And whereas Crawford Margarita Macdonald Perera Abeyawardene made claim to lots 1, 3, 4, 5, 7, 10, and 11, and whereas the said claimant has withdrawn her claim to these lots, and whereas no claim has been preferred to lots 9, 12, 13, 16, 17, 18, 19, 20, and 21, I, John Murray Davies, the aforesaid Special Officer, under and by virtue of the powers vested in me in that behalf by section 4 of the said Ordinances, do hereby, on this 2nd day of May, 1918, order and declare (a) under section 4, sub-section (1), of the said Ordinances, that the said lots 1, 3, 4, 5, 7, 10, and 11, and (b) under section 2 of the said Ordinances, that the said lots 9, 12, 13, 16, 17, 18, 19, 20, and 21, as more fully described herein below, are the property of the Crown.

## Description of the Lands referred to.

The following lots situated in the village of Gopallawa, in the Baladora korale of the Dewamedhi hatpattu of the Kurunegala District, in the North-Western Province, as described in the annexed diagram:—

## Preliminary plan 1,561.

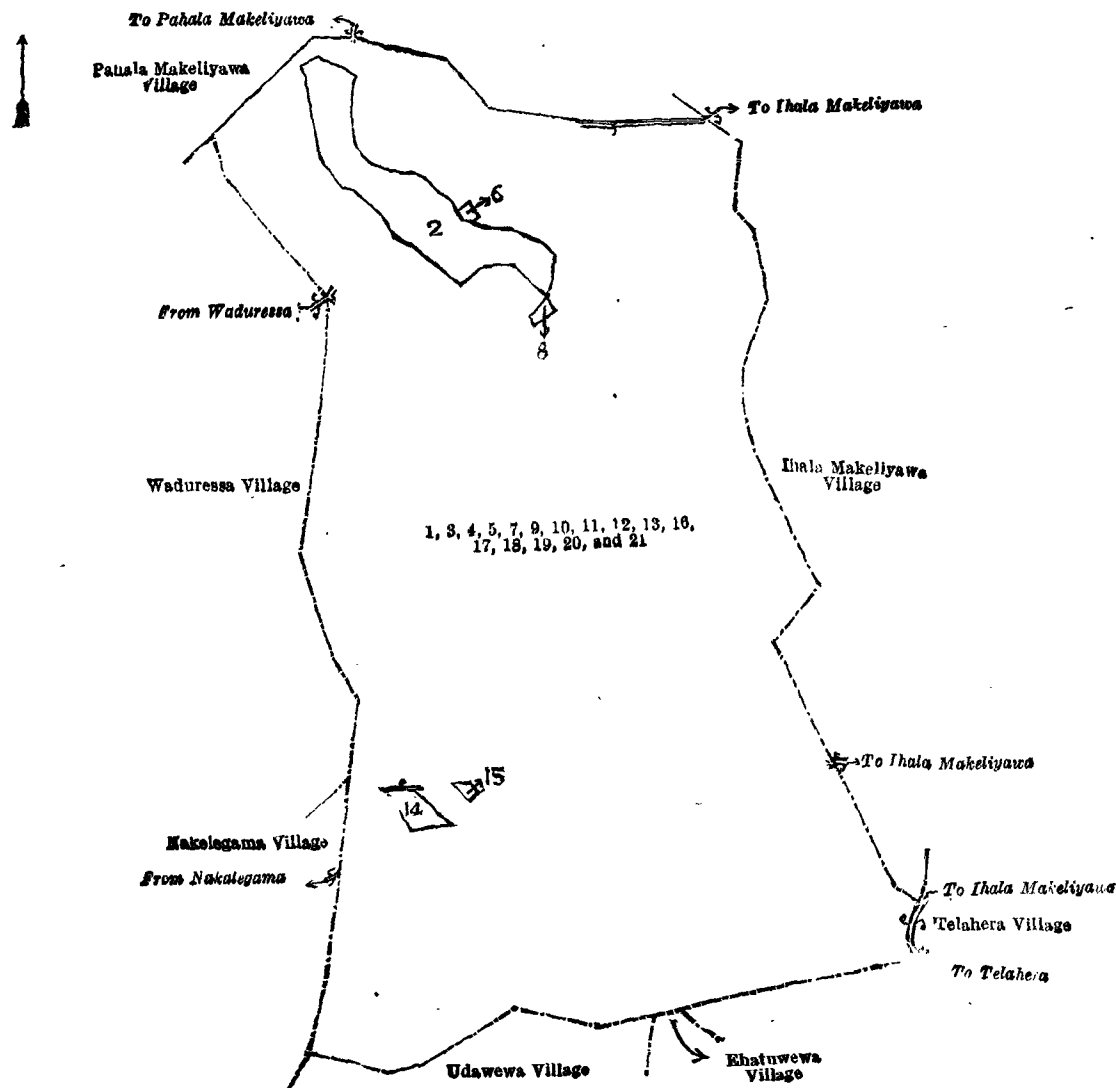
Lot.	Name of Land.	Extent, A. R. P.	Lot.	Name of Land.	Extent, A. R. P.
1 ..	Siyambalagahamulahena	.. 13 3 16	13 ..	Footpath	.. 0 0 21
3 ..	Footpath	.. 0 0 4	16 ..	Namukalana	.. 26 2 6
4 ..	Kongahamulahena	.. 13 3 7	17 ..	Do.	.. 6 0 36
5 ..	Footpath	.. 0 0 33	18 ..	Do.	.. 2 2 20
7 ..	Lindagawahenyaya	.. 98 3 12	19 ..	Do.	.. 74 0 36
9 ..	Gopalawewa (tank)	.. 4 3 9	20 ..	Panpokunu (tank)	.. 3 1 25
10 ..	Footpath	.. 1 1 12	21 ..	Namukalana	.. 0 0 18
11 ..	Kohombagahahena	.. 48 3 26			
12 ..	Namukalana	.. 8 2 15			
					303 2 16

and bounded as follows: on the north by the village limit of Pahala Makeliyawa; on the east by the village limit of Ihala Makeliyawa, a road from Ihala Makeliyawa to Telahera (the village limit of Telahera); on the south by the village limit of Telahera, the village limit of Ehatuwewa, the village limit of Udawewa; on the west by the village limit of Nakelagama, the village limit of Waduressa, the village limit of Pahala Makeliyawa.

NOTE.—The following lots lying within the above-mentioned boundaries are excluded from this order, and their aggregate acreage of 12 acres 1 rood and 21 perches is not included in the acreage of 303 acres 2 roods and 16 perches given above:—

## Preliminary plan 1,561.

Lot.	Name of Land.	Extent, A. R. P.	Lot.	Name of Land.	Extent, A. R. P.
2 ..	Danipalkumburekongahamulakumburu-yaya	.. 10 3 21	14 ..	Nakele Pansala	.. 0 3 22
6 ..	Kongahamulakamata	.. 0 0 23	15 ..	Nakele Vihare	.. 0 0 32
8 ..	Siyambalagahakamata	.. 0 1 3			12 1 21



Surveyor-General's Office,  
Colombo, December 16, 1916.

Scale of 16 Chains to an Inch.

A. H. G. DAWSON,  
for Surveyor-General.

May 2, 1918.

J. M. DAVIES,  
Special Officer.

## Kurunegala S. O. No. 2,239.

## Order under Section 4, Sub-section (1) of "The Waste Lands Ordinances of 1897, 1899, 1900, and 1903," declaring Lands to be Crown Property.

In the matter of the lands commonly called or known as Nakelemukalana, Udawewa (tank), &c., situate in the village of Udawewagama, in the Baladora korale of the Dewamedhi hatpattu of the Kurunegala District, in the North-Western Province, and of "The Waste Lands Ordinances of 1897, 1899, 1900, and 1903."

WHEREAS in pursuance of section 1 of the said Ordinances it was duly notified on the 2nd day of February, 1917, that if no claim to the lands commonly called or known as Nakelemukalana, Udawewa (tank), &c., situate in the village of Udawewagama, in the Baladora korale of the Dewamedhi hatpattu of the Kurunegala District, in the North-Western Province, containing in extent 147 acres 3 roods and 27 perches, and shown as lots 1, 2, 3, 6, 7, 8, 9, 11, 12 in preliminary plan 1,582 and in the annexed diagram, was made to John Murray Davies, Special Officer appointed under section 28 of the said Ordinances, within the period of three months from the date specified in such notice, such lands would be declared the property of the Crown, and dealt with on account of the Crown (*vide* Notice No. 6,184):

And whereas Warnakula Wirasuriya Santiago Fernando made claim thereto, and whereas the said claimant has withdrawn his claim to the said lands, I, John Murray Davies, the aforesaid Special Officer, under and by virtue of the powers vested in me in that behalf by section 4 of the said Ordinances, do hereby, on this 9th day of May, 1918, order and declare, under section 4, sub-section (1), of the said Ordinances, that the said lands, as more fully described herein below, are the property of the Crown.

*Description of the Lands referred to.*

The following lots situated in the village of Udawewagama, in the Baladora korale of the Dewamedhi hatpattu of the Kurunegala District, in the North-Western Province, as described in the annexed diagram:—

## Preliminary plan 1,582.

Lot.	Name of Land.	Extent, A. R. P.	Lot.	Name of Land.	Extent, A. R. P.
1 ..	Nakelemukalana	66 1 16	9 ..	Udawewahenyaya	12 2 10
2 ..	Udawewa (tank)	6 1 23	11 ..	Footpath	0 0 14
3 ..	Udawewahenyaya	50 0 39	12 ..	Siyambalagahapatha (pond)	0 1 34
6 ..	Udawewakele	10 1 9			
7 ..	Footpath	0 0 18			147 3 27
8 ..	Nakelemukalana	1 1 24			

and bounded as follows: on the north by the village limit of Gopalewa; on the east by the village limit of Ehatuwewa; on the south by the village limit of Kadurugaskotuwa, the village limit of Nebadawa; on the west by the village limit of Nakelegama.

NOTE.—The following lots lying within the above-mentioned boundaries are excluded from this order, as their aggregate acreage of 8 acres and 1 perch is not included in the acreage of 147 acres 3 roods and 27 perches given above:—

## Preliminary plan 1,582.

Lot.	Name of Land.	Extent, A. R. P.
4 ..	Wewapaulawela	0 3 15
5 ..	Udawewawelyaya	6 0 14
10 ..	Kosgahawatta	1 0 12
		8 0 1

[For Diagram see page 1288.]

## Kurunegala S. O. No. 2,240.

## Order under Sections 2 and 4, Sub-section (1), of "The Waste Lands Ordinances of 1897, 1899, 1900, and 1903," declaring Lands to be Crown Property.

In the matter of the lands commonly called or known as Wewaimaththehena, road, &c., situate in the village of Kaluarachchigama, in the Baladora korale of the Dewamedhi hatpattu of the Kurunegala District, in the North-Western Province, and of "The Waste Lands Ordinances of 1897, 1899, 1900, and 1903."

WHEREAS in pursuance of section 1 of the said Ordinances it was duly notified on the 2nd day of February, 1917, that if no claim to the lands commonly called or known as Wewaimaththehena, road, &c., situate in the village of Kaluarachchigama, in the Baladora korale of the Dewamedhi hatpattu of the Kurunegala District, in the North-Western Province, containing in extent 99 acres 3 roods and 23 perches, and shown as lots 1, 2, 3, 5, 13, 14, 15, 16, 17, 18, 19, 20 in preliminary plan 1,602 and in the annexed diagram, was made to John Murray Davies, Special Officer appointed under section 28 of the said Ordinances, within the period of three months from the date specified in such notice, such lands would be declared the property of the Crown, and dealt with on account of the Crown (*vide* Notice No. 6,180):

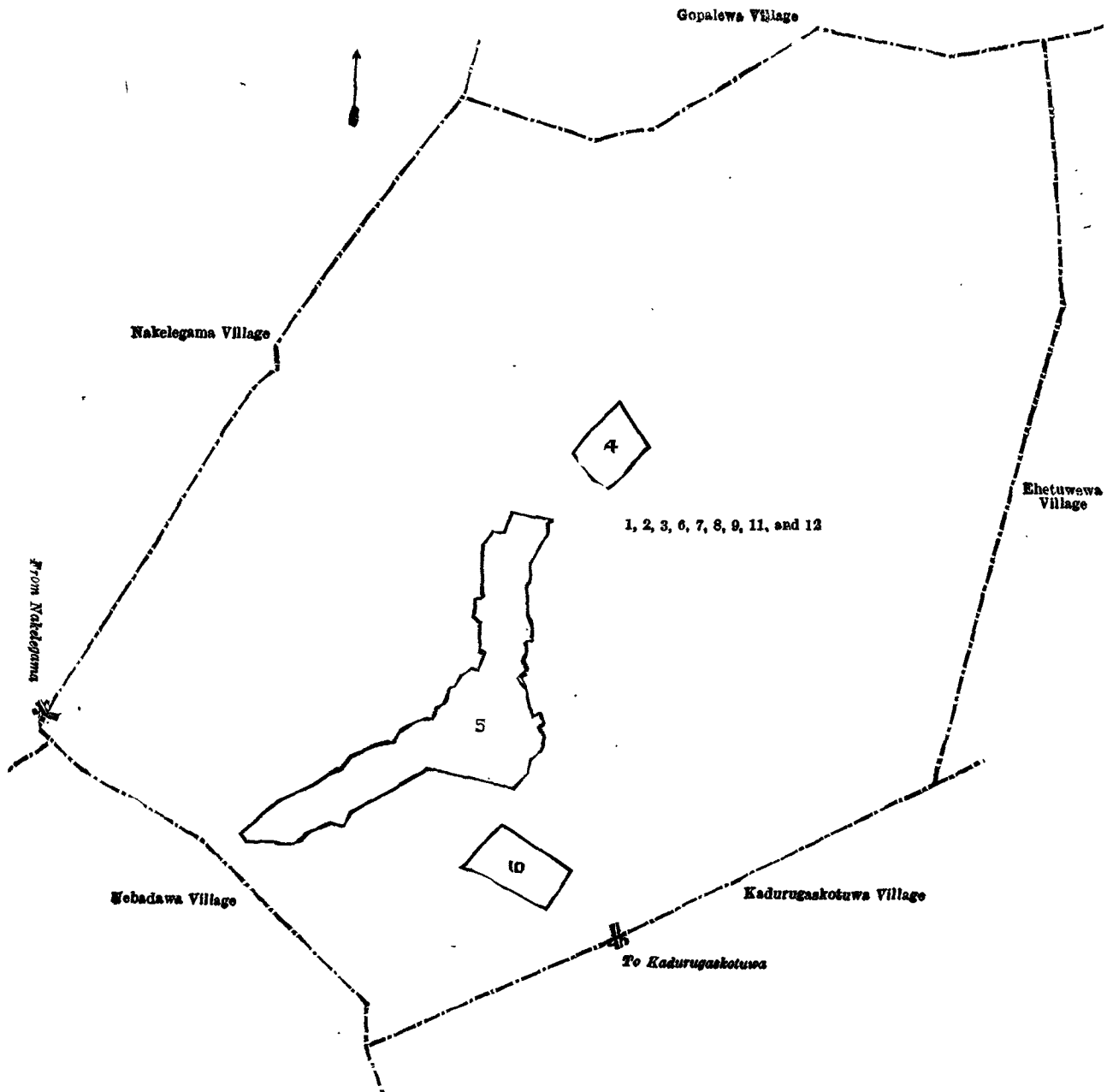
And whereas Edwin Lionel Frederick de Soysa made claim to lots 1 and 3, and whereas the said claimant has withdrawn his claim to these lots, and whereas no claim was preferred to lots 2, 5, 13, 14, 15, 16, 17, 18, 19, and 20 within the said period of three months, I, John Murray Davies, the aforesaid Special Officer, under and by virtue of the powers vested in me in that behalf by section 4 of the said Ordinances, do hereby, on this 9th day of May, 1918, order and declare (a) under section 4, sub-section (1), of the said Ordinances, that the said lots 1 and 3; and (b) under section 2, that the said lots 2, 5, 13, 14, 15, 16, 17, 18, 19, and 20, as more fully described herein below, are the property of the Crown.

*Description of the Lands referred to.*

The following lots situated in the village of Kaluarachchigama, in the Baladora korale of the Dewamedhi hatpattu of the Kurunegala District, in the North-Western Province, as described in the annexed diagram:—

## Preliminary plan 1,602.

Lot	Name of Land.	Extent, A. R. P.	Lot	Name of Land.	Extent, A. R. P.
1 ..	Wewaimaththehena	40 0 33	16 ..	Ela	0 0 6
2 ..	Road	0 3 22	17 ..	Elapaulahena (reservation for Kadu-kan-ela)	1 2 26
3 ..	Wewaimaththehena	21 2 5	18 ..	Karambawellandehena	20 2 4
5 ..	Kaluarachchigamawewa (tank)	8 3 10	19 ..	Ela	0 1 29
13 ..	Welepillewa (reservation for ela)	1 3 3	20 ..	Kotukapuhena	2 0 3
14 ..	Kadukan-ela	0 3 9			
15 ..	Kotukapuhena (reservation for Kadu-kan-ela)	1 0 33			99 3 23



Surveyor-General's Office,  
Colombo, November 25, 1916.

Scale of 8 Chains to an Inch.

G. K. THORNHILL,  
for Surveyor-General.

May 9, 1918.

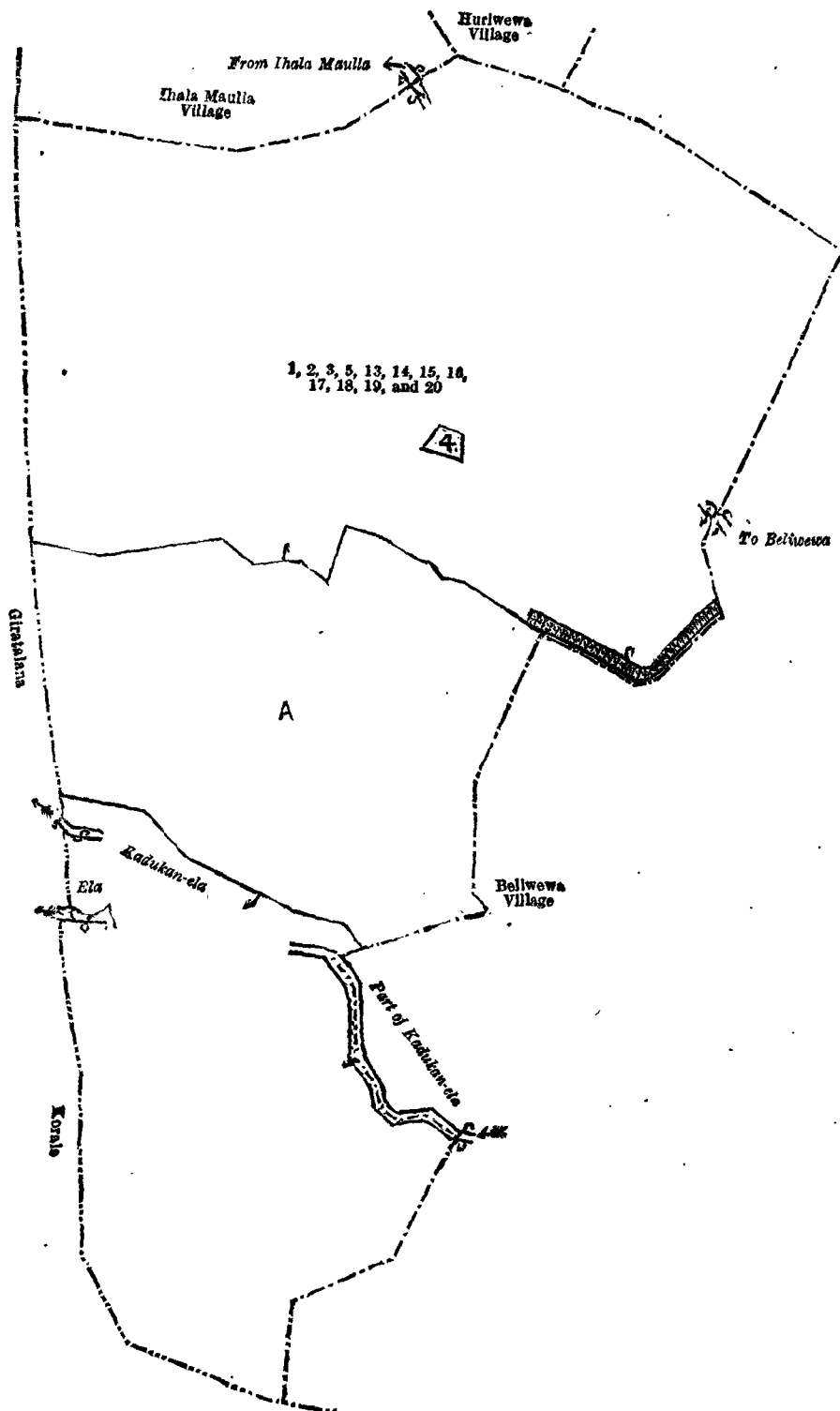
J. M. DAVIES,  
Special Officer.

and bounded as follows : on the north by the village limit of Ihalamaulla, the road from Ihalamaulla to Beliwewa, the village limit of Ihalamaulla, the village limit of Huriwewa, the village limit of Beliwewa ; on the east by the village limit of Beliwewa, the road from Beliwewa to Ihalamaulla, the village limit of Beliwewa ; on the south by the village limit of Beliwewa, the village limit of Beliwewa (part of Kadukan-ela), the village limit of Beliwewa, the boundary of Giratalana korale ; on the west by the boundary of Giratalana korale.

NOTE.—The following lots lying within the above boundaries are excluded from this order, and their aggregate acreage of 29 acres and 38 perches is not included in the acreage of 99 acres 3 roods and 23 perches given above:—

Preliminary plan 1,602.

Lot.	Name of Land.	Extent, A. R. P.	Lot.	Name of Land.	Extent, A. R. P.
4 ..	Wewaismaththewatta	.. 0 0 28	A 10 ..	Helambagahamulawatta	.. 0 0 32
A 6 ..	Siyambalagahapillewa	.. 2 0 27	A 11 ..	Gansooriyagahamulakumbura	and
A 7 ..	Meegahamulawatta ..	.. 0 0 35		Wettaliyaddekumbura	.. 23 2 11
A 8 ..	Bakmigahamulawatta	.. 0 3 2	A 12 ..	Welepillewa ..	.. 1 3 31
A 9 ..	Bakmigahamulawatta <i>alias</i> Meegahamulawatta	.. 0 0 32			<hr/>
					29 0 38



Surveyor-General's Office,  
Colombo, March 14, 1916.

Scale of 8 Chains to an Inch.

G. K. THORNHILL,  
for Surveyor-General.

May 9, 1918.

J. M. DAVIES,  
Special Officer.

**Kurunegala S. O. No. 2,241.**

**Order under Sections 2 and 4, Sub-section (1), of "The Waste Lands Ordinances of 1897, 1899, 1900, and 1903," declaring Lands to be Crown Property.**

In the matter of the lands commonly called or known as *ela*, *Hengamuwamukalana*, &c., situate in the village of *Hengamuwa*, in the *Baladora* korale of the *Dewamedhi* hatpattu of the *Kurunegala* District, in the North-Western Province, and of "The Waste Lands Ordinances of 1897, 1899, 1900, and 1903."

WHEREAS in pursuance of section 1 of the said Ordinances it was duly notified on the 23rd day of February, 1917, that if no claim to the lands commonly called or known as *ela*, *Hengamuwamukalana*, &c., situate in the village of *Hengamuwa*, in the *Baladora* korale of the *Dewamedhi* hatpattu of the *Kurunegala* District, in the North-Western Province, containing in extent 485 acres 2 roods and 1 perch, and shown as lots 36½, 1, 2, 3, 4, 5, 6, 7, 8, 9, 9½, 9¾, 10, 11, 12, 13, 14, 15, 17, 18, 19, 20, 21, 22, 23, 34, 43, 47, 48, 49, 50, 51, 52, 53, 54, 55, 56, 57, 58, 59, 60, 61, 62, 63, 64, 65, 66, 67, 68, 69, 70, 71

in preliminary plan 1,575 and in the annexed diagrams, was made to John Murray Davies, Special Officer appointed under section 28 of the said Ordinances, within the period of three months from the date specified in such notice, such lands would be declared the property of the Crown, and dealt with on account of the Crown (*vide* Notice No. 6,214):

And whereas Hettiakandage Bastian Fernando made claim to lots 4, 6, 7, 8, 9, 11, and 17, and whereas the said claimant has withdrawn his claim to these lots, and whereas no claim was preferred to lots 36½, 1, 2, 3, 5, 9½, 9¾, 10, 12, 13, 14, 15, 18, 19, 20, 21, 22, 23, 34, 43, 47, 48, 49, 50, 51, 52, 53, 54, 55, 56, 57, 58, 59, 60, 61, 62, 63, 64, 65, 66, 67, 68, 69, 70, and 71, I, John Murray Davies, the aforesaid Special Officer, under and by virtue of the powers vested in me in that behalf by section 4 of the said Ordinances, do hereby on this 7th day of May, 1918, order and declare (a) under section 4, sub-section (1), of the said Ordinances that the said lots 4, 6, 7, 8, 9, 11, and 17, and (b) under section 2 of the said Ordinances that the said lots 36½, 1, 2, 3, 5, 9½, 9¾, 10, 12, 13, 14, 15, 18, 19, 20, 21, 22, 23, 34, 43, 47, 48, 49, 50, 51, 52, 53, 54, 55, 56, 57, 58, 59, 60, 61, 62, 63, 64, 65, 66, 67, 68, 69, 70, and 71, as more fully described herein below, are the property of the Crown.

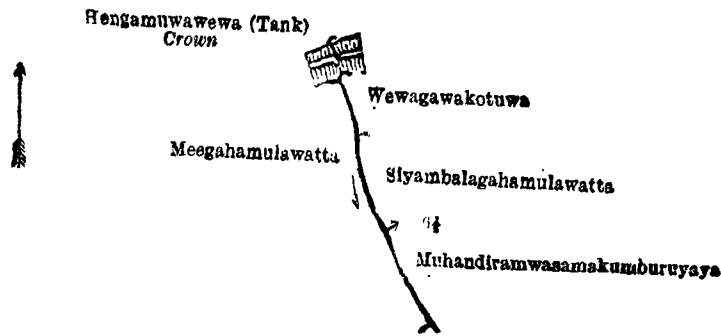
*Description of the Lands referred to.*

The following lots situated in the village of Hengamuwa, in the Baladora korale of the Dewameddi hatpattu of the Kurunegala District, in the North-Western Province, as described in the annexed diagrams:—

I.—Preliminary plan 1,575.

Lot.	Name of Land.	Extent, A. R. P.
36½	Ela	0 0 7

and bounded as follows: on the north by Hengamuwawewa (tank) belonging to the Crown; on the east by Wewagawakotuwa claimed by J. M. Kawrala and others, Siyambalagahamulawatta claimed by Jayasundara Mudiyanseage Punchi Menika and others, Muhandiramwasamakumburuyaya claimed by J. M. Herath Mudiyanse and others; on the south by Muhandiramwasamakumburuyaya claimed by J. M. Herath Mudiyanse and others; on the west by Meegahamulawatta claimed by J. M. Ran Menika and others.



Surveyor-General's Office,  
Colombo, December 21, 1916.

Scale of 4 Chains to an Inch.

A. H. G. DAWSON,  
for Surveyor-General.

II.—Preliminary plan 1,575.

Lot.	Name of Land.	Extent, A. R. P.	Lot.	Name of Land.	Extent, A. R. P.
1	Hengamuwamukalana	59 2 23	50	Alutwewahenyaya (reservation for Ambagaha-ela)	1 0 39
2	Pathway (road)	0 1 31	51	Othehenyaya (do.)	0 2 6
3	Kelawellawapahalamukalana	27 2 18	52	Do. (do.)	2 0 5
4	Pathway (road)	0 1 28	53	Gansabhawa road	0 1 2
5	Pahalakalawellawamukalana	7 0 39	54	Do.	0 0 7
6	Keppetiyawamukalana	0 0 9	55	Ebagawahenyaya	1 3 35
7	Do.	71 1 3	56	Othehenyaya (reservation for Ambagaha-ela)	0 1 23
8	Keppetiyawawewa (tank)	0 3 11	57	Ebagawahenyaya (do.)	0 2 24
9	Keppetiyahenyaya	37 3 21	58	Do. (reservation for Kuda-oya)	1 2 5
9½	Kalawellawahenyaya	0 0 4	59	Pitawelagawahenyaya	0 2 7
9¾	Do.	0 1 4	60	Pita-ela	0 1 16
10	Kalawellawawewa (tank)	0 2 15	61	Pitawalagawahenyaya	2 1 7
11	Keppetiyawamukalana	0 2 2	62	Palugollehenyaya	3 3 33
12	Kalawellawawewa (tank)	0 2 36	63	Pitawalagawahenyaya (reservation for Kuda-oya)	11 0 3
13	Kalawellawahenyaya	19 1 24	64	Ambagaha-ela	2 0 34
14	Pataha (tank)	1 1 2	65	Ebagawahenyaya (reservation for Kuda-oya)	6 1 20
15	Keppetiyawahenyaya	27 3 22	66	Othehenyaya	1 0 18
17	Gansabhawa (road)	2 2 4	67	Do.	25 1 28
18	Wanagawahena	0 0 38	68	Do.	1 1 4
19	Hengamuwawewa (tank)	0 2 8	69	Do. (reservation for Kuda-oya)	6 3 17
20	Paragawahenyaya	20 0 14	70	Part of Kuda-oya	4 2 2
21	Alutwewahenyaya	70 2 14	71	Pitawalagawahenyaya	0 2 4
22	Alutwewa (tank)	1 1 6			
23	Hengamuwawewa (tank)	6 1 23			
34	Ebagawahenyaya	48 3 3			
43	Eba (water-hole)	0 3 12			
47	Ambagahawelahena	1 1 33			
48	Dumbuhawawe-ela	0 0 3			
49	Ambagahawelahena (reservation for stream)	1 2 5			
					485 1 34

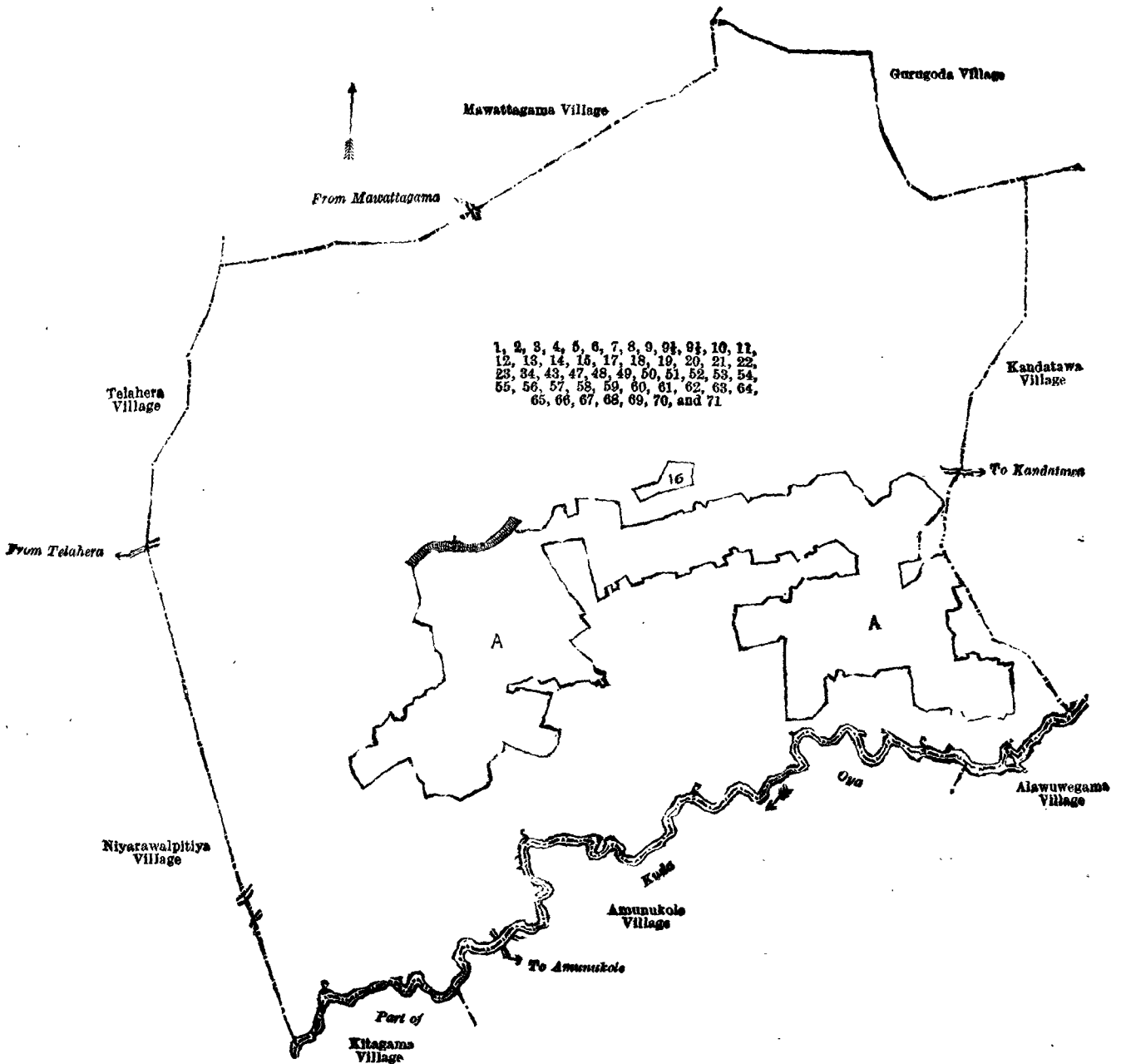
and bounded as follows: on the north by the village limit of Mawattagama, the road from Mawattagama to Amunukole, the village limit of Mawattagama, the village limit of Gurugoda; on the east by the village limit of Kandatawa, the road from Kandatawa to Telahera, the village limit of Kandatawa; on the south by part of Kuda-oya (the village limit of Alawuwagama, the village limit of Amunukole, the road from Amunukole to Mawattagama, the village limit of Kitagama); on the west by the village limit of Niyarawalpitiya, the road from Telahera to Kandatawa, the village limit of Telahera.



NOTE.—The following lots lying within the above boundaries are excluded from this part of the order, and their aggregate acreage of 87 acres 1 rood and 33 perches is not included in the acreage of 485 acres 1 rood and 34 perches given above :—

Preliminary plan 1,575.

Lot.	Name of Land.	Extent, A. R. P.	Lot.	Name of Land.	Extent, A. R. P.
A 24	Wewagawakotuwa	0 1 10	A 38	Pahalagedarawatta	0 3 24
A 25	Siyambalagahamulawatta	1 2 17	A 39	Pahalawatta	0 0 30
A 26	Hitinawatta	0 3 15	A 40	Rajasantakekumbura (T. Ps. 208,343, 210,617, and 210,615)	5 2 1
A 27	Ambagahamulawatta	0 0 26	A 40½	Do.	0 0 8
A 28	Hitinawatta	1 2 10	A 40¾	Do.	0 0 5
A 29	Keppitiyewelyaya	14 0 29	A 41	Diulgahakamata	0 0 20
A 30	Kohombagahamulakamata	0 0 7	A 42	Ebagawadeniya	1 2 29
A 31	Ihalakumburadeniya	6 2 39	A 44	Helambagahakumburadeniya	0 2 10
A 32	Palugaha-asweddumekumbura	25 2 8	A 45	Diulgahakumbura	10 3 15
A 33	Bulugahamulaweldeniya	2 0 20	A 46	Pahalaweladeniya	3 1 18
A 35	Muhandiramwasamakumburuyaya	5 2 11	16	Keppitiyawawatta	1 0 20
A 36	Meegahamulawatta	3 2 39			
A 36½	Ela	0 0 7			
A 37	Pahalagedarakotuwa	0 2 15			
					87 1 33



Surveyor-General's Office,  
Colombo, December 21, 1918.

Scale of 16 Chains to an Inch.

A. H. G. DAWSON,  
for Surveyor-General.

May 7, 1918.

J. M. DAVIES,  
Special Officer.

**Kurunegala S. O. No. 2,242.**

**Order under Section 2 of "The Waste Lands Ordinances of 1897, 1899, 1900, and 1903,"  
declaring Lands to be Crown Property.**

In the matter of the lands commonly called or known as Wegollahena-ela (part), part of Maligatenna-ela, and Mala-ela, and Kosgaha-ela (part), situate in the village of Wedeniya, in the Mahagalboda Egoda korale of the Hiriyala hatpattu of the Kurunegala District, in the North-Western Province, and of "The Waste Lands Ordinances of 1897, 1899, 1900, and 1903."

THE notice required by section 1 of "The Waste Lands Ordinances of 1897, 1899, 1900, and 1903," having been duly published in manner prescribed by that section in respect of the above-named lands (*vide* Notice No. 6,776), and no claim having been made to the said lands, or to any interest therein within the period of three months from the date specified in the said notice, I, John Murray Davies, Special Officer appointed under section 28 of the said Ordinances, under and by virtue of the powers vested in me in that behalf by section 2 of the said Ordinances, do hereby on this 24th day of May, 1918, order and declare that the said lands, as more fully described herein below, situate in the village of Wedeniya, in the Mahagalboda Egoda korale of the Hiriyala hatpattu of the Kurunegala District, in the North-Western Province, and shown as lots O 845½A, S 842½, and T 843½ in preliminary plan 1,919 and in the annexed diagrams, and containing in extent 25 perches, are the property of the Crown.

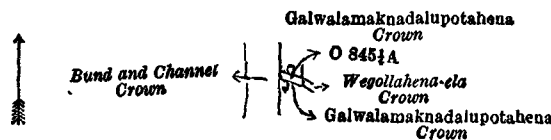
*Description of the Lands referred to.*

The following lots situated in the village of Wedeniya, in the Mahagalboda Egoda korale of the Hiriyala hatpattu of the Kurunegala District, in the North-Western Province, as described in the annexed diagrams:—

**I.—Preliminary plan 1,919.**

Lot.	Name of Land.	Extent, A. R. P.
O 845½A	Wegollahena-ela (part)	0 0 1

and bounded as follows: on the north by Galwalamaknadalu-potahena to be declared the property of the Crown under the Waste Lands Ordinances; on the east by Wegollahena-ela to be declared the property of the Crown under the Waste Lands Ordinances; on the south by Galwalamaknadalu-potahena to be declared the property of the Crown under the Waste Lands Ordinances; on the west by bund and channel to be declared the property of the Crown under the Waste Lands Ordinances.



Surveyor-General's Office,  
Colombo, December 13, 1917.

Scale of 4 Chains to an Inch.

C. R. LUNDIE,  
for Surveyor-General.

**II.—Preliminary plan 1,919.**

Lot.	Name of Land.	Extent, A. R. P.
S 842½	Part of Maligatenna-ela and Mala-ela	0 0 12

and bounded as follows: on the north by Bamunugewelepillewa to be declared the property of the Crown under the Waste Lands Ordinances, Maligatenna-ela to be declared the property of the Crown under the Waste Lands Ordinances, Bamunugewelepillewa to be declared the property of the Crown under the Waste Lands Ordinances; on the east by Mala-ela to be declared the property of the Crown under the Waste Lands Ordinances; on the south by Bamunugewelepillewa to be declared the property of the Crown under the Waste Lands Ordinances; on the west by bund and channel to be declared the property of the Crown under the Waste Lands Ordinances.



Surveyor-General's Office,  
Colombo, December 13, 1917.

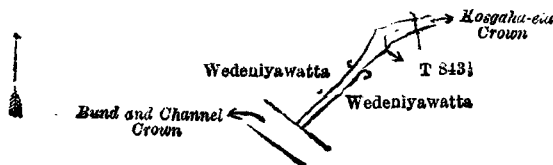
Scale of 4 Chains to an Inch.

C. R. LUNDIE,  
for Surveyor-General.

**III.—Preliminary plan 1,919.**

Lot.	Name of Land.	Extent, A. R. P.
T 843½	Kosgaha-ela (part)	0 0 12

and bounded as follows: on the north by Wedeniyawatta sold under the Waste Lands Ordinances; on the east by Kosgaha-ela to be declared the property of the Crown under the Waste Lands Ordinances; on the south by Wedeniyawatta sold under the Waste Lands Ordinances; on the west by bund and channel to be declared the property of the Crown under the Waste Lands Ordinances.



Surveyor-General's Office,  
Colombo, December 13, 1917.

Scale of 4 Chains to an Inch.

C. R. LUNDIE,  
for Surveyor-General.

J. M. DAVIES,  
Special Officer.

## Kurunegala S. O. No. 2,243.

## Order under Section 4, Sub-section (1), of "The Waste Lands Ordinances of 1897, 1899, 1900, and 1903."

In the matter of the lands commonly called or known as Boralankadahena and Kahagollehenyaya, situate in the village of Pilessa, in the Gandahaye korale of the Weudawili hatpattu of the Kurunegala District, in the North-Western Province, and of "The Waste Lands Ordinances of 1897, 1899, 1900, and 1903."

WHEREAS in pursuance of section 1 of the said Ordinances it was duly declared and notified on the 3rd day of August, 1917, that if no claim to the lands commonly called or known as Boralankadahena and Kahagollehenyaya, situate in the village of Pilessa, in the Gandahaye korale of the Weudawili hatpattu of the Kurunegala District, in the North-Western Province, containing in extent 90 acres and 11 perches, and shown as lots 1, 2, and 3 in advance extract No. 1 of preliminary plan 53 and in the annexed diagrams, was made to John Murray Davies, Special Officer appointed under section 28 of the said Ordinances, within the period of three months from the date specified in the said notice, such lands would be declared the property of the Crown, and dealt with on account of the Crown (*vide* Notice No. 6,475):

And whereas (1) Tenne William Maralande, President, Village Tribunal, (2) Maralande Punchi Kumarihamy *alias* Mrs. T. B. Katupitiya, (3) Mutu Banda Wijekoon Ganegoda, as administrator of the estate of the late Maralande Tikiri Kumarahamy, and (4) Malwattarallage Don Carolis Jayawardena made claim thereto, and I, John Murray Davies, Special Officer appointed under section 28 of the said Ordinances, made due inquiry into such claim, and whereas the said claimants and I, with the consent of His Excellency the Governor, came to three agreements in writing dated the 12th and 16th day of January, 1918, concerning the said lands, under section 4, sub-section (1), of the said Ordinances, whereby it was agreed that the said 1st and 2nd claimants, and the said 3rd claimant, as administrator of the estate of the late Maralande Tikiri Kumarihamy should be declared the purchasers of the said lands upon payment on or before the 12th day of March, 1918, to the Government Agent at Kurunegala, or to the Settlement Officer, of a sum of Rupees One thousand three-hundred and Fifty-one only (Rs. 1,351), as the purchase amount of the said lands, and whereas the said amount has been duly paid, the said 1st and 2nd claimants and the said 3rd claimant as administrator of the estate of the late Maralande Tikiri Kumarihamy, are hereby, in pursuance of the agreements afore-mentioned, declared to be the purchasers of the said lands, as more fully described herein below.

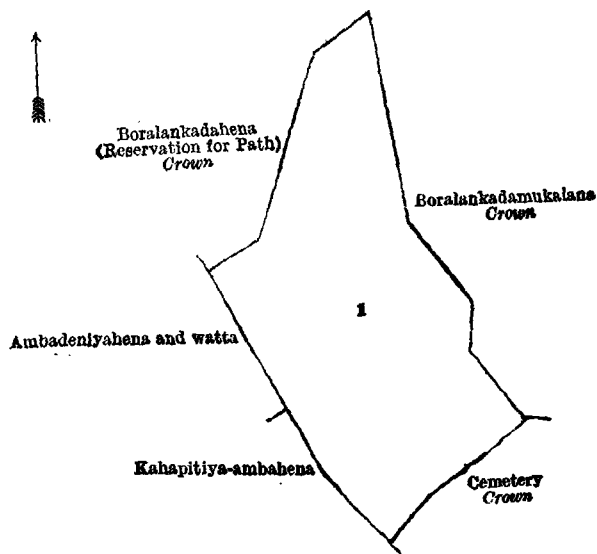
*Description of the Lands referred to.*

The following lots situated in the village of Pilessa, in the Gandahaye korale of the Weudawili hatpattu of the Kurunegala District, in the North-Western Province, as described in the annexed diagrams:—

## I.—Preliminary plan 53. (Advance Extract No. 1.)

Lot.	Name of Land.	Extent, A. B. P.
1	Boralankadahena	3 1 31

and bounded as follows: on the north by Boralankadahena (reservation for path) to be declared the property of the Crown under the Waste Lands Ordinances, Boralankadamukalana belonging to the Crown; on the east by Boralankadamukalana belonging to the Crown, cemetery belonging to the Crown; on the south by cemetery belonging to the Crown, Kahapitiya-ambahena claimed by Kiri Banda; on the west by Kahapitiya-ambahena claimed by Kiri Banda, Ambadeniyahena and watta claimed by Ukku Menika, Boralankadahena (reservation for path) to be declared the property of the Crown under the Waste Lands Ordinances.



Surveyor-General's Office,  
Colombo, April 18, 1918.

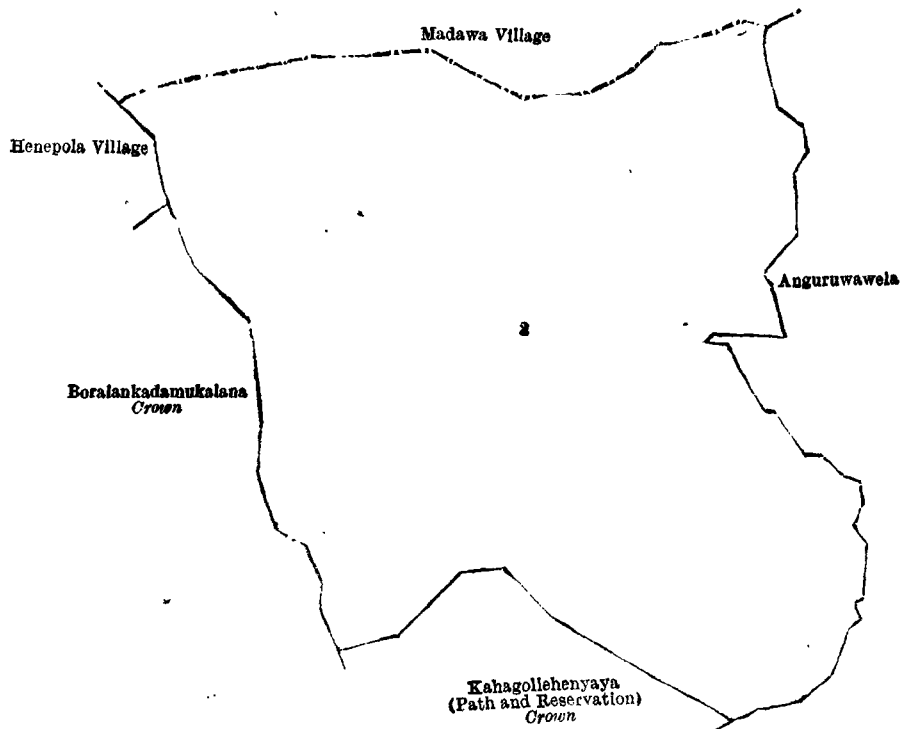
Scale of 4 Chains to an Inch.

C. R. LUNDIE,  
for Surveyor-General.

## II.—Preliminary plan 53. (Advance Extract No. 1.)

Lot.	Name of Land.	Extent, A. B. P.
2	Kahagollehenyaya	53 2 36

and bounded as follows: on the north by the village limit of Madawa; on the east by Anguruwawela claimed by Mr. Maralande; on the south by Anguruwawela claimed by Mr. Maralande, Kahagollehenyaya (path reservation) to be declared the property of the Crown under the Waste Lands Ordinances; on the west by Boralankadamukalana belonging to the Crown, the village limit of Henepola.



Surveyor-General's Office,  
Colombo April 18, 1918

Scale of 8 Chains to an Inch.

C. R. LUNDIE,  
for Surveyor-General.

III.—Preliminary plan 53. (Advance Extract No. 1.)

Lot.	Name of Land.	Extent, A. B. P.
3	Kahagollehenyaya	27 3 24

and bounded as follows : on the north by Kahagollehenyaya (path and reservation) to be declared the property of the Crown under the Waste Lands Ordinances ; on the east by Anguruwawela claimed by Mr. Maralanda, Bohinpahumawela-pillewa claimed by Hadji Mudaliyar, Kongahamulapillewa claimed by Kawwa and another, Kongahamulahena claimed by Kaluwa and others, Boralankadahenyaya claimed by Kiriappuwa and others ; on the south by Boralankadahenyaya claimed by Kiriappuwa and others, Boralankadahenyaya claimed by Ukku Menika and others ; on the west by Boralankadamukalana belonging to the Crown.

[For Diagram see page 1295.]

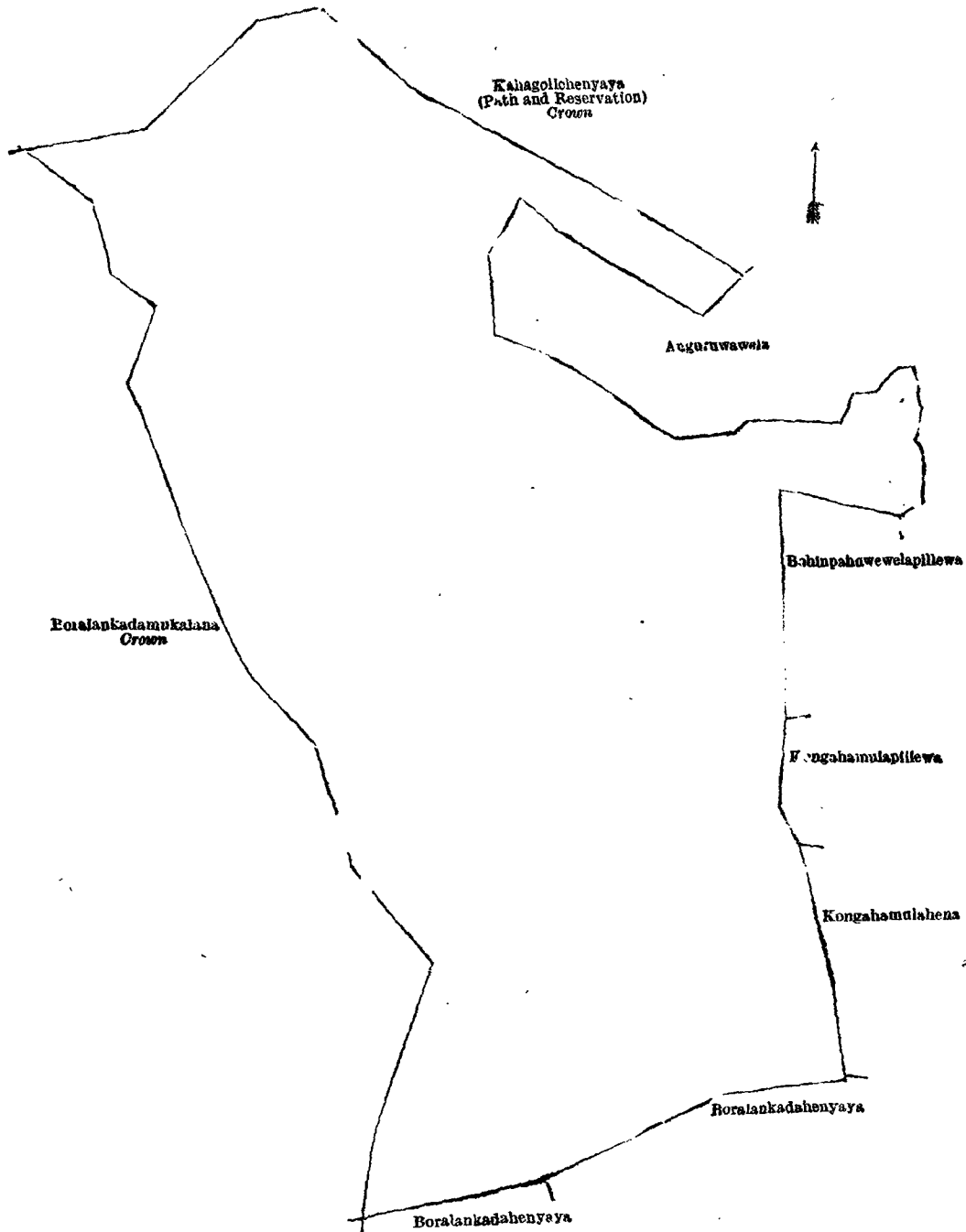
**Kurunegala S. O. No. 2,244.**

**Order under Sections 2 and 4, Sub-section (1), of "The Waste Lands Ordinances of 1897, 1899, 1900, and 1903," declaring Lands to be Crown Property.**

In the matter of the lands commonly called or known as Kongahamullahenyaya, road, &c., situate in the village of Galdeniyagama, in the Baladora korale of the Dewamedhi hatpattu of the Kurunegala District, in the North-Western Province, and of "The Waste Lands Ordinances of 1897, 1899, 1900, and 1903."

WHEREAS in pursuance of section 1 of the said Ordinances it was duly notified on the 2nd day of February, 1917, that if no claim to the lands commonly called or known as Kongahamullahenyaya, road, &c., situate in the village of Galdeniyagama, in the Baladora korale of the Dewamedhi hatpattu of the Kurunegala District, in the North-Western Province, containing in extent 105 acres 1 rood and 7 perches, and shown as lots 1, 2, 3, 4, 5, 6, 7, 8, 9, 9½, 10, and 11 in preliminary plan 1,600 and in the annexed diagram, was made to John Murray Davies, Special Officer appointed under section 28 of the said Ordinances, within the period of three months from the date specified in such notice, such lands would be declared the property of the Crown, and dealt with on account of the Crown (*vide* Notice No. 6,177) :

And whereas Hettiakandage Bastian Fernando made claim to lots 1, 3, 4, 8, 10, and 11, and whereas the said claimant has withdrawn his claim to the lots, and whereas no claim was preferred to lots 2, 5, 6, 7, 9, and 9½, I, John Murray Davies, Special Officer, under and by virtue of the powers vested in me in that behalf by section 4 of the said Ordinances, do hereby on this 2nd day of May, 1918, order and declare (a) under section 4, sub-section (1) of the said Ordinances, that the said lots 1, 3, 4, 8, 10, and 11, and (b) under section 2, that the said lots 2, 5, 6, 7, 9, and 9½, as more fully described herein below, are the property of the Crown.



Surveyor-General's Office,  
Colombo, April 18, 1918.

Scale of 4 Chains to an Inch.

C. R. LUNDIE,  
for Surveyor-General

May 9, 1918.

J. M. DAVIES,  
Special Officer.

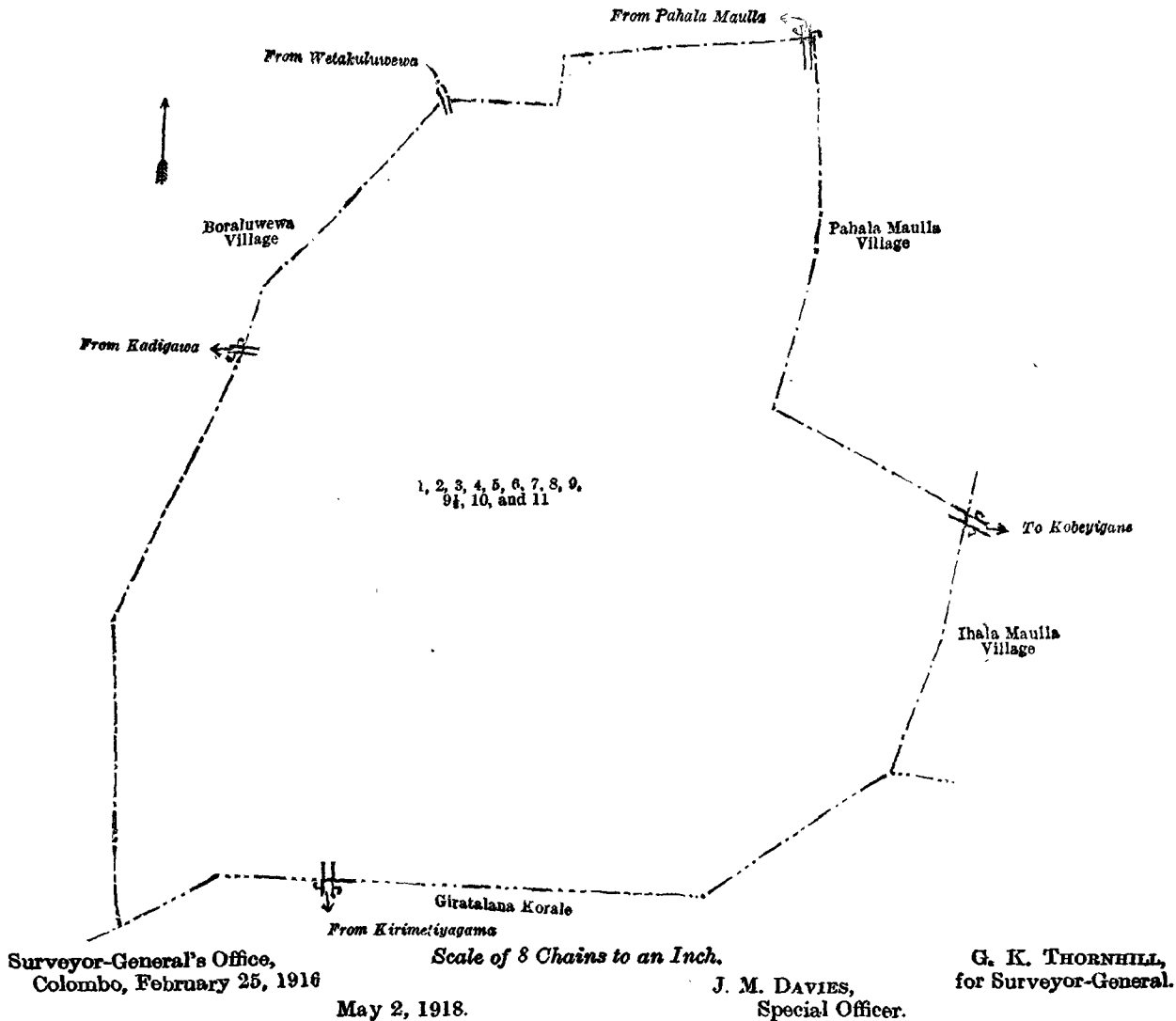
*Description of the Lands referred to.*

The following lots situated in the village of Galdeniyagama, in the Baladora korale of the Dewameddi hatpattu of the Kurunegala District, in the North-Western Province, as described in the annexed diagram :—

Preliminary plan 1,600.

Lot.	Name of Land.	Extent, A. R. P.	Lot.	Name of Land.	Extent, A. R. P.
1	Kongahamullahenyaya	6 0 38	8	Godellahenyaya	25 3 36
2	Road	0 1 8	9	Ihalawewa (tank)	1 3 36
3	Siyambalagahamulla	5 1 32	9½	Road	0 3 21
4	Pathahagawahena	14 1 31	10	Mukalanagawahenyaya	42 3 33
5	Deketiwewa (tank)	1 1 13	11	Galdeniyagamamukalana	3 3 34
6	Road	0 2 2			
7	Do.	1 1 3			105 1 7

and bounded as follows : on the north by the village limit of Pahala Maulla (the road from Pahala Maulla) ; on the east by the village limit of Pahala Maulla, the village limit of Ihalu Maulla ; on the south by the boundary of the Giratalana korale ; on the west by the village limit of Borakuwewa.



**Kurunegala S. O. No. 2,245.**

**Order under Section 4, Sub-section (1), of "The Waste Lands Ordinances of 1897, 1899, 1900, and 1903." declaring Lands to be Crown Property.**

In the matter of the lands commonly called or known as Gansabhawa road, Minipitiya (cemetery), &c., situate in the village of Beliwewa, in the Baladora korale of the Dewamedhi hatpattu of the Kurunegala District, in the North-Western Province, and of "The Waste Lands Ordinances of 1897, 1899, 1900, and 1903."

WHEREAS in pursuance of section 1 of the said Ordinances it was duly notified on the 2nd day of February, 1917, that if no claim to the lands commonly called or known as Gansabhawa road, Minipitiya (cemetery), &c., situate in the village of Beliwewa, in the Baladora korale of the Dewamedhi hatpattu of the Kurunegala District, in the North-Western Province, containing in extent 94 acres 2 roods and 17 perches, and shown as lots 3, 5, 11, 12, 14, 23, 23½, 26, 29, 34, 48, 50, 58, 61, 63, 64, 65, 69, 73, and 75 in preliminary plan 1,605 and in the annexed diagrams, was made to John Murray Davies, Special Officer appointed under section 28 of the Waste Lands Ordinances, within the period of three months from the date specified in such notice, such lands would be declared the property of the Crown, and dealt with on account of the Crown (*vide* Notice No. 6,178):

And whereas (1) Ranawanasuriya Kumarasinha Dingiri Banda, (2) Mohottallegedera Ranmenika, (3) Tanmitarallage Banda, (4) Munamalerallagegedera Kapuruhamy, (5) Balasuriya Mudiyansele Hettipola Korallagegedera Dingiri Banda, (6) Lekamaralalage Dingiri Banda, and (7) Tanmitarallage Ranmenika made claim thereto, and whereas the said 7th claimant having died during the pendency of the inquiry, her claim was duly represented by her heirs (7a) Balasuriya Mudiyansele Kiri Menika, (7b) ditto Menikhamy, and (7c) ditto Menikrala; and whereas the said 1st to 6th and (7c) claimants by an agreement dated the 8th day of October, 1917, and the said (7b) claimant by an agreement dated the 21st day of January, 1918, in consideration of the Settlement Officer settling as private property otherwise than under the Waste Lands Ordinances, lots 1, 2, 4, 6, 8, 13, 15, 20, 22, 24, 25, 30, 31, 32, 35, 36, 37, 38, 39, 40, 41, 42, 43, 44, 45, 46, 47, 49, 51, 52, 53, 54, 55, 56, 59, 60, 62, 66, 67, 74, 76, and 77 of the block survey preliminary plan 1,605, withdrew claim to the above-mentioned lots 3, 5, 11, 12, 14, 23, 23½, 26, 29, 34, 48, 50, 58, 61, 63, 64, 65, 69, 73, and 75; and whereas the said (7a) claimant was duly called upon by a notice in writing under section 4, sub-section (1), of the said Ordinances, duly served upon her to produce before me the evidence and documents upon which she might rely in proof of her claim and whereas she did not so appear or produce such evidence and documents, I, John Murray Davies, the aforesaid Special Officer, under and by virtue of the powers vested in me in that behalf by section 4 of the said Ordinances, do hereby on this 15th day of May, 1918, order and declare, under section 4, sub-section (1), of the said Ordinances, that the said lands, more fully described herein below, are the property of the Crown.

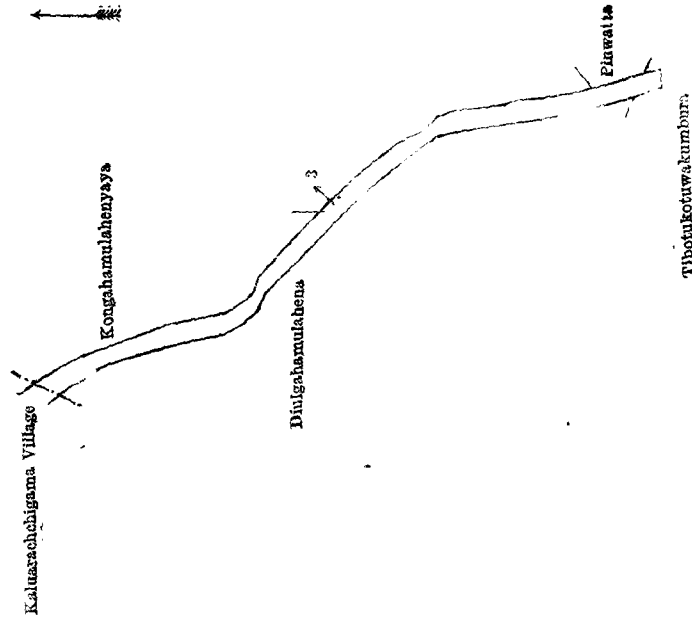
*Description of the Lands referred to.*

The following lots situated in the village of Beliwewa, in the Baladora korale of the Dewamedhi hatpattu of the Kurunegala District, in the North-Western Province, as described in the annexed diagrams:—

I.—Preliminary plan 1,605.

Lot.	Name of Land.	Extent, A. R. P.
3	Gansabhawa road	0 2 16

and bounded as follows: on the north by the village limit of Kaluarachchigama; on the east by Kongahamulahenyaya (private), Pinwatta claimed by the trustees of Beliwewa Pansala, Tibotukotuwakumbura claimed by Dotalle Mudiyanse and others; on the south by Tibotukotuwakumbura claimed by Dotalle Mudiyanse and others, Diulgahamulahena claimed by Hettipola Koralage Kiri Banda Appuhamy and others.



Surveyor-General's Office,  
Colombo, April 18, 1918.

Scale of 4 Chains to an Inch.

C. R. LUNDIE,  
for Surveyor-General.

Lot.	Name of Land.
5 ..	Gansabhawa road ..
11 ..	Minipitiya (cemetery) ..
12 ..	Road ..

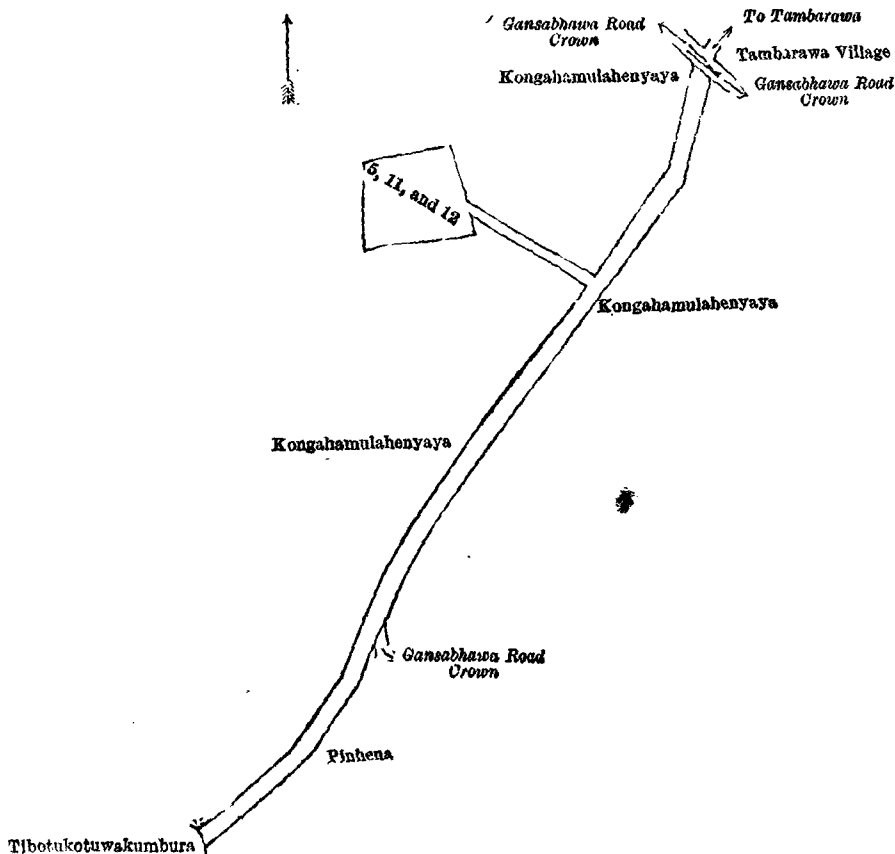
II.—Preliminary plan 1,605.

..	..	..
..	..	..
..	..	..

Extent, A. R. P.		
..	0	3 7
..	0	1 25
..	0	0 12

1 1 4

and bounded as follows: on the north by Kongahamulahenyaya (private), Gansabhawa road to be declared the property of the Crown under the Waste Lands Ordinances (the village limit of Tambarawa); on the east by Kongahamulahenyaya (private), Gansabhawa road to be declared the property of the Crown under the Waste Lands Ordinances, Pinhena (private); on the south by Pinhena (private), Tibotukotuwakumbura claimed by Dotalle Mudiyanse and others; on the west by Kongahamulahenyaya (private).



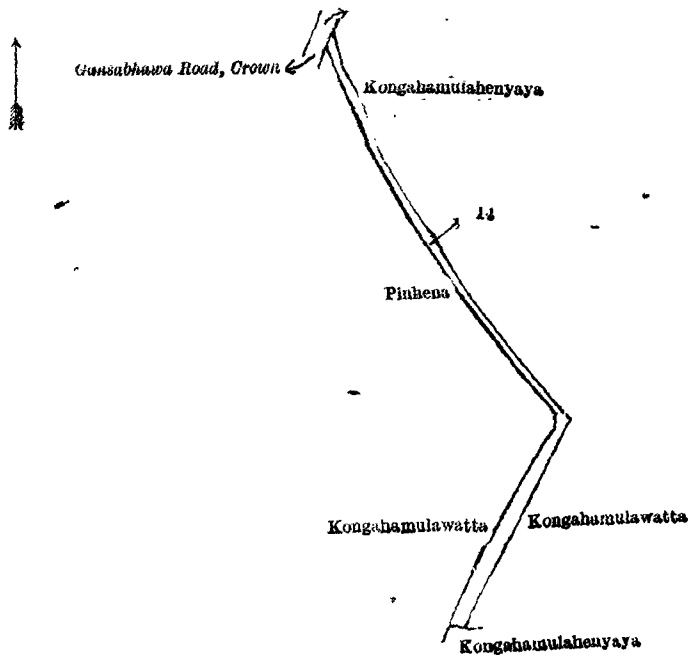
Surveyor-General's Office,  
Colombo, April 18, 1918.

Scale of 4 Chains to an Inch.

C. R. LUNDIE,  
for Surveyor-General.

Lot.	Name of Land.	III.—Preliminary plan 1,605.	Extent, A. R. P.
14	Gansabhawa road	.. .. .	0 1 15

and bounded as follows : on the north by Gansabhawa road to be declared the property of the Crown under the Waste Lands Ordinances ; on the east by Kongahamulahenyaya (private), Kongahamulawatta claimed by S. T. M. Dingiri Banda Arachchi and others ; on the south by Kongahamulahenyaya (private) ; on the west by Kongahamulawatta claimed by S. T. M. Dingiri Banda Arachchi and others, Pinhena (private).



Surveyor-General's Office,  
Colombo, April 18, 1918

Scale of 4 Chains to an Inch.


C. R. LUNDIE,  
for Surveyor-General.

Lot.	Name of Land.	IV.—Preliminary plan 1,605.	Extent, A. R. P.
23	Gansabhawa road	.. .. .	0 2 26

IV.—Preliminary plan 1,605.

Extent, A. R. P.  
0 2 26

and bounded as follows : on the north by Gansabhawa road to be declared the property of the Crown under the Waste Lands Ordinances ; on the east by Nugagahamulahenyaya (private), Beliwewa (tank and bund) to be declared the property of the Crown under the Waste Lands Ordinances ; on the south by Beliwewa (tank and bund) to be declared the property of the Crown under the Waste Lands Ordinances ; on the west by Beliwewa (tank and bund) to be declared the property of the Crown under the Waste Lands Ordinances, Kongahamulahenyaya (private).



Surveyor-General's Office,  
Colombo, April 18, 1918.

Scale of 4 Chains to an Inch.

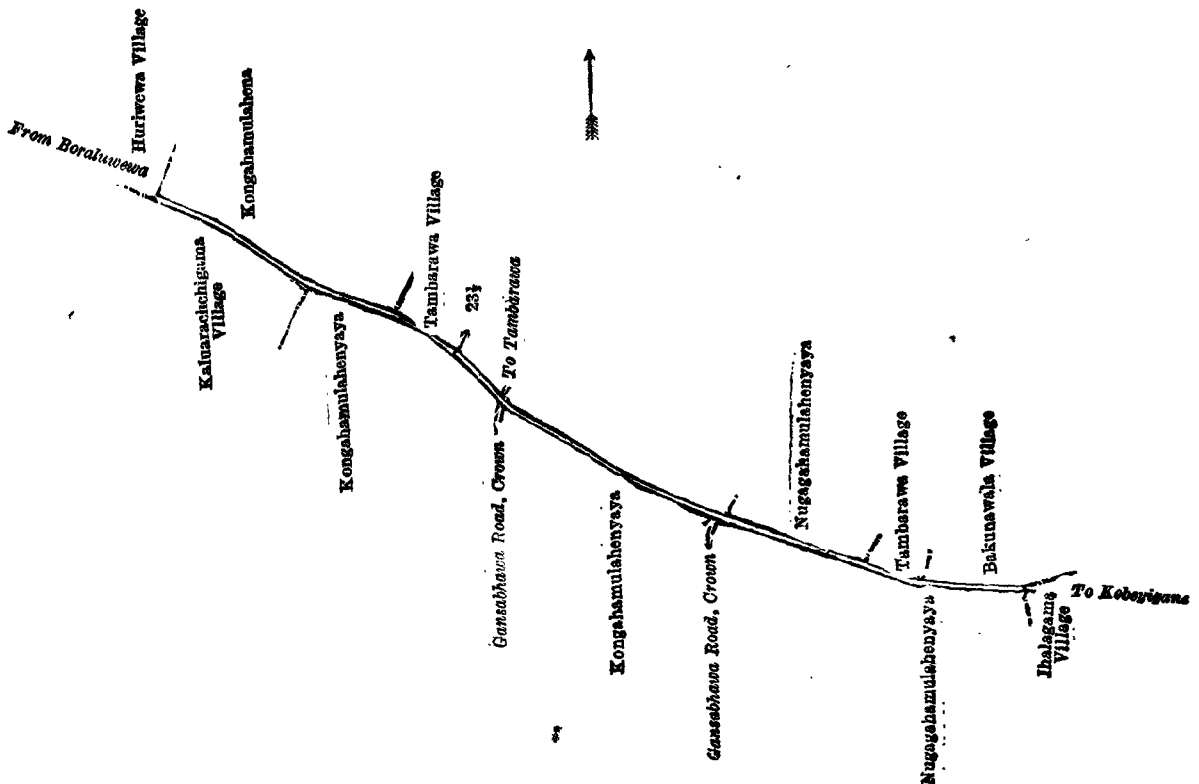
C. R. LUNDIE,  
for Surveyor-General.



V.—Preliminary plan 1,605.

Lot.	Name of Land.	Extent, A. R. P.
23½	Gansabhawa road	2 3 25

and bounded as follows: on the north by Kongahamulahena (private), the village limit of Tambarawa, road to Tambarawa, the village limit of Tambarawa, Nugagahamulahenyaya (private), the village limit of Tambarawa, the village limit of Bakunawala; on the east by the village limit of Ihalgama; on the south by Nugagahamulahenyaya (private), Gansabhawa road to be declared the property of the Crown under the Waste Lands Ordinances, Kongahamulahenyaya (private), Gansabhawa road to be declared the property of the Crown under the Waste Lands Ordinances, Kongahamulahenyaya (private), the village limit of Kaluarachchigama; and on the west by the village limit of Huriwewa.



Surveyor-General's Office,  
Colombo, April 18, 1918.

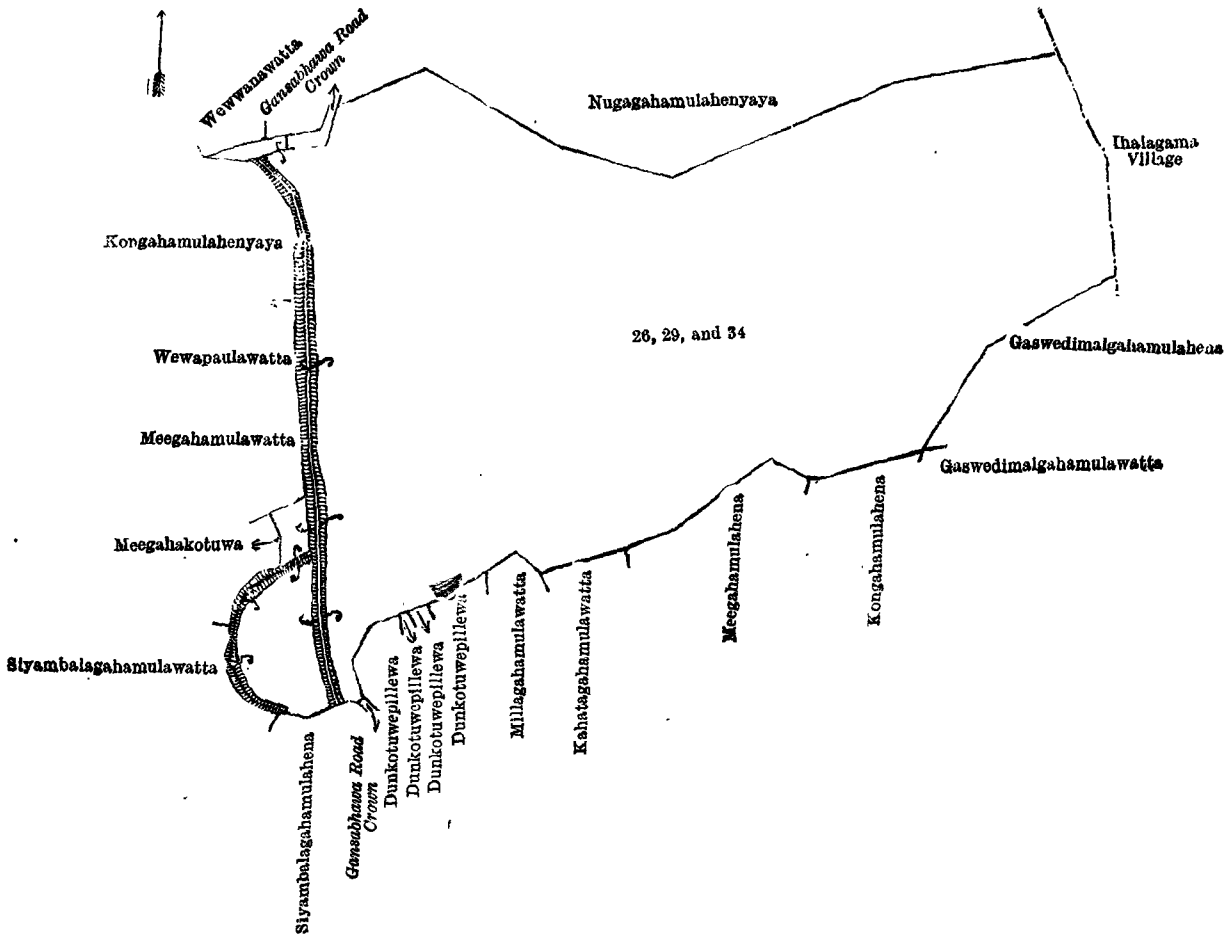
Scale of 16 Chains to an Inch.

C. R. LUNDIE,  
for Surveyor-General.

VI.—Preliminary plan 1,605.

Lot.	Name of Land.	Extent, A. R. P.
26	Beliwewa (tank and bund)	54 1 35
29	Water-hole	0 1 8
34	Puranewewa (tank and bund)	2 0 26
		56 3 29

and bounded as follows: on the north by Wewwanawatta claimed by S. T. M. Dingiri Banda Arachchi, Gansabhawa road to be declared the property of the Crown under the Waste Lands Ordinances, Nugagahamulahenyaya to be declared the property of the Crown under the Waste Lands Ordinances; on the east by the village limit of Ihalgama; on the south by Gaswedimalgahamulahena claimed by Balasuriya Mudiyansele Ranhamy and others, Gaswedimalgahamulawatta claimed by Balasuriya Mudiyansele Ranhamy, Kongahamulahena claimed by Lekamalage Appuhamy and another, Meegahamulahena claimed by Lekamalage Appuhamy, Kahatagahamulawatta claimed by Hettipola Korallengedara Dingiri Banda and others, Millagahamulawatta claimed by Lekamalage Ranhamy and another, Dunkotuwepilewa claimed by Lekamalage Appuhamy and another, Dunkotuwepilewa claimed by Hettipola Korallengedara Menika, Dunkotuwepilewa claimed by Hettipola Korallengedara Kiribanda and others, Gansabhawa road to be declared the property of the Crown under the Waste Lands Ordinances, and Siyambalagahamulahena claimed by Tammittaralage Banda and others; on the west by Siyambalagahamulawatta claimed by Lekamalage Appuhamy and others, Meegahakotuwa claimed by Hettipola Korallengedara Kiribanda and others, Meegahamulawatta claimed by Lekamalage Appuhamy and others, Wewapanalawatta claimed by Sooriya Kumarasinghe and others, Kongahamulahenyaya (private).



Surveyor-General's Office,  
Colombo, April 18, 1918.

Scale of 8 Chains to an Inch.

C. R. LUNDIE,  
for Surveyor-General.

VII.—Preliminary plan 1,605.

Lot.	Name of Land.	Extent, A. R. P.
48	Gansabhawa road	0 3 4

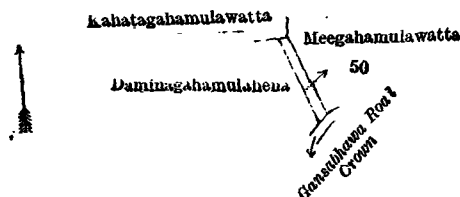
and bounded as follows : on the north by Dunkotuwapillewa claimed by Hettipola Korlage Kiribanda and others, Dunkotuwapillewa claimed by Hettipola Korlage Bandara Menika, Millagahamulawatta claimed by Lekamage Ranhamy and another, Daminagahawatta claimed by Hettipola Korlage Kiribanda, Daminagahamulahena claimed by Hettipola Korlage Kiribanda, road to be declared the property of the Crown under the Waste Lands Ordinances, Meegahamulawatta claimed by Lekamage Appuhamy, Meegahamulahena claimed by Lekamage Appuhamy, Kongahamulahena claimed by Balasuriya Mudiyansele Banda, Gaswedimalgahamulawatta claimed by Balasuriya Mudiyansele Ranhamy, Gaswedimalgahamulahena claimed by Balasuriya Mudiyansele Ranhamy and others ; on the east by the village limit of Thalagama ; on the south by the village limit of Tawalagedara, Daminagahamulawatta claimed by Hettipola Korlage Kiribanda, Tibotukotuwa wattehena claimed by Hettipola Korlage Appuhamy, Siyambalagahamulahena claimed by Samittaralage Banda and others ; on the west by Beliwewa (tank and bund) to be declared the property of the Crown under the Waste Lands Ordinances.

[For Diagram see page 1301.]

VIII.—Preliminary plan 1,605.

Lot.	Name of Land.	Extent, A. R. P.
50	Road	0 0 6

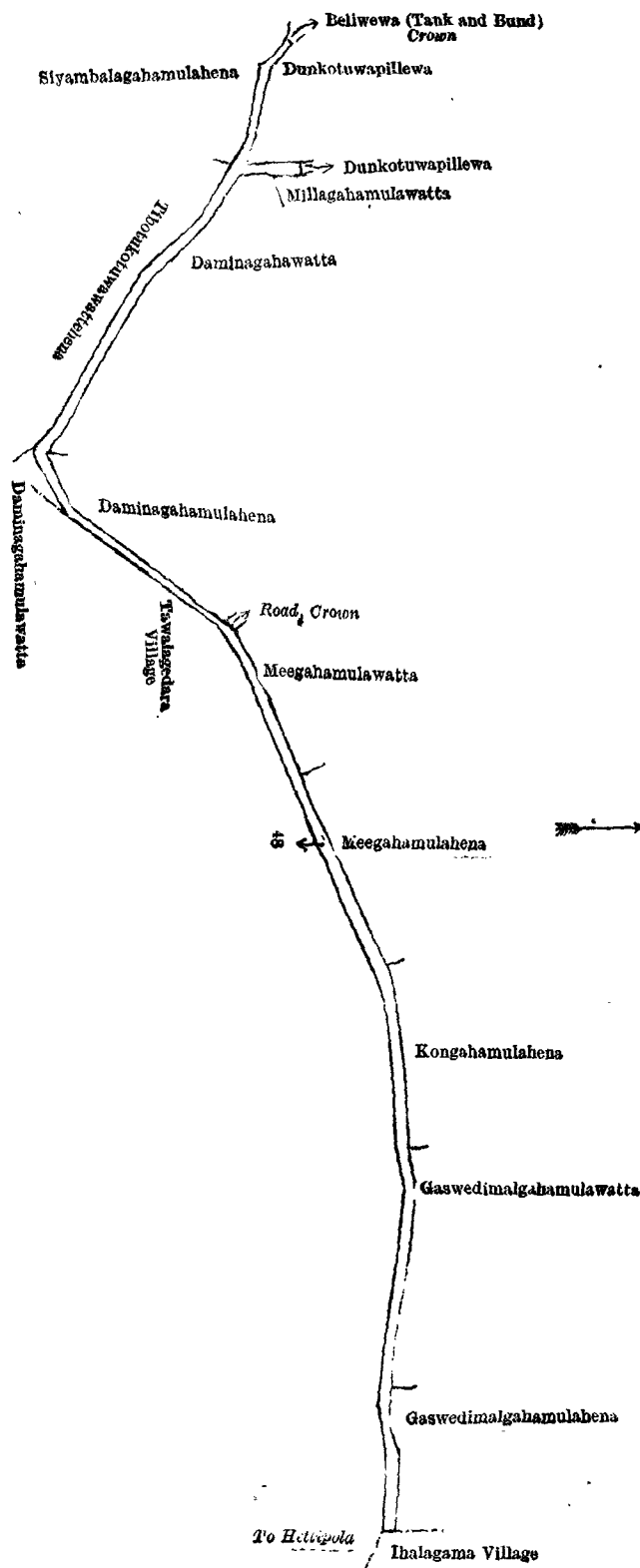
and bounded as follows : on the north by Kahatagahamulawatta claimed by Hettipola Korlage-dara Dingiri Banda and others ; on the east by Meegahamulawatta claimed by Lekamage Appuhamy ; on the south by Gansabhawa road to be declared the property of the Crown under the Waste Lands Ordinances ; on the west by Daminagahamulahena claimed by Hettipola Korlage Kiribanda.



Surveyor-General's Office,  
Colombo, April 18, 1918.

Scale of 4 Chains to an Inch.

C. R. LUNDIE,  
for Surveyor-General.



Surveyor-General's Office,  
Colombo, April 18, 1918.

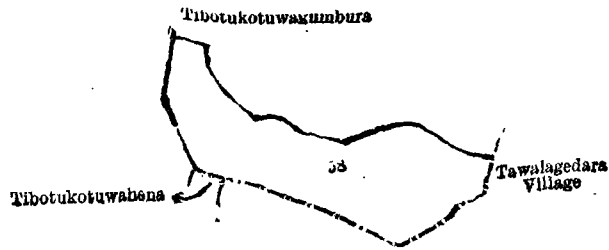
Scale of 4 Chains to an Inch.

C. R. LUNDIE,  
for Surveyor-General.

IX.—Preliminary plan 1,605.

Lot.	Name of Land.	Extent, A. R. P.
58 ..	Wewel-ebba (water-hole) .. .. .	1 0 30

and bounded as follows : on the north by Tibotukotuwakumbura claimed by Dotalle Mudiyanse and others ; on the east by the village limit of Tawalagedara ; on the south by the village limit of Tawalagedara Tibotukotuwahena (private) on the west by Tibotukotuwakumbura claimed by Dotalle Mudiyanse and others.



Surveyor-General's Office,  
Colombo, April 18, 1918.

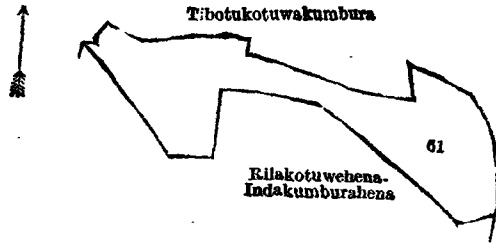
Scale of 4 Chains to an Inch.

C. R. LUNDIE,  
for Surveyor-General.  
Extent, A. R. P.  
1 1 6

Lot. Name of Land. X.—Preliminary plan 1,605.

61 .. Kumbukgahakumburewala (water-hole)

and bounded as follows: on the north and east by Tibotukotuwakumbura claimed by Dotalle Mudiyanse and others; on the south and west by Rilakotuwehena Indakumburahena (private).



Surveyor-General's Office,  
Colombo, April 18, 1918.

Scale of 4 Chains to an Inch.

C. R. LUNDIE,  
for Surveyor-General.  
Extent, A. R. P.

Lot. Name of Land. XI.—Preliminary plan 1,605.

63 .. Yodabammehena (reservation for Kadukan-ela)

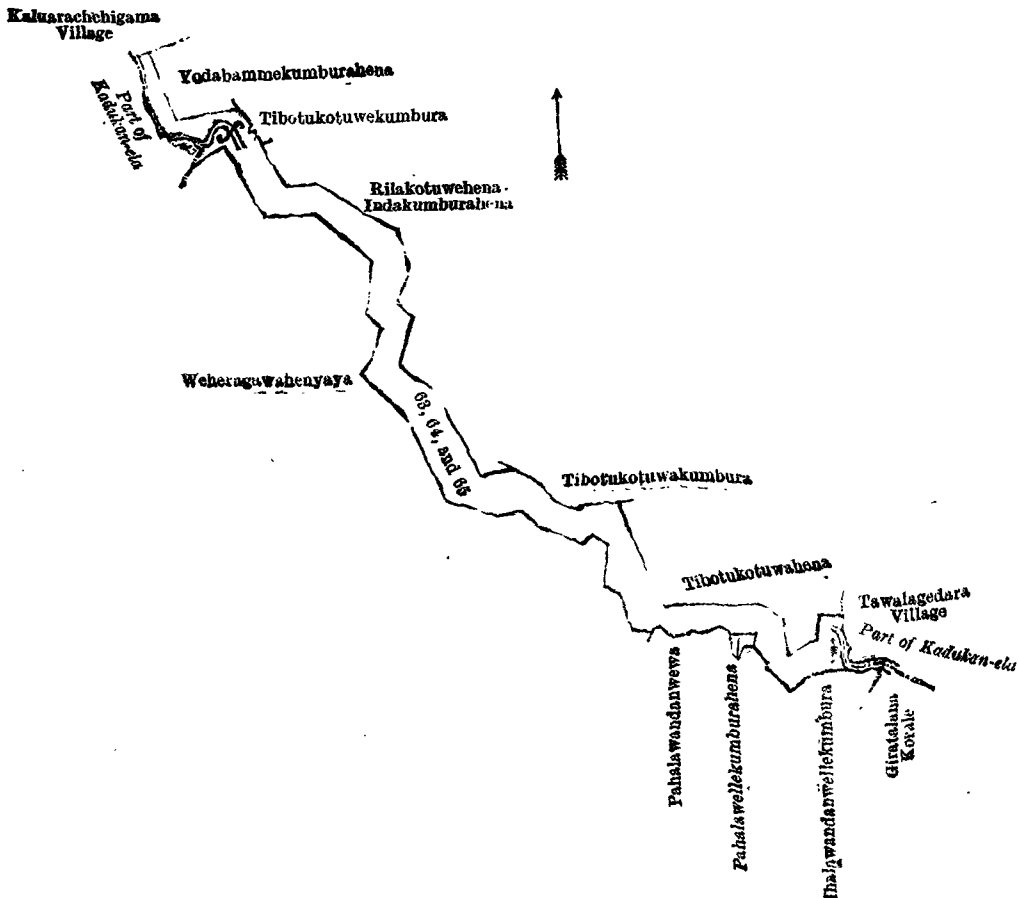
64 .. Kadukan-ela

65 .. Kongahamullahenyaya (reservation for Kadukan-ela)

.. 10 3 14  
.. 4 0 8  
.. 9 3 16

24 2 38

and bounded as follows: on the north by the village limit of Kaluarachchigama; on the east by Yodabammekumburahena claimed by Lekamage Appuhamy and another, Tibotukotuwakumbura claimed by Dotalle Mudiyanse and others, Rilakotuwehena Indakumburahena (private), Rilakotuwehena Indakumburahena (private), Tibotukotuwakumbura claimed by Dotalle Mudiyanse and others, Tibotukotuwahena (private), the village limit of Tawalagedara (a part of Kadukan-ela); on the south by the boundary of Giratalana korale, Ihawandanwellekumbura claimed by Arachchilage Kirihamy, Pahalawellekumburahena claimed by Korralage Punchirala Vidane, Pahalawandanwewa claimed by Arachchilage Kirihamy, Weheragawahenyaya (private); on the west by Weheragawahenyaya (private), the village limit of Kaluarachchigama (a part of Kadukan-ela).



Surveyor-General's Office,  
Colombo, April 18, 1918.

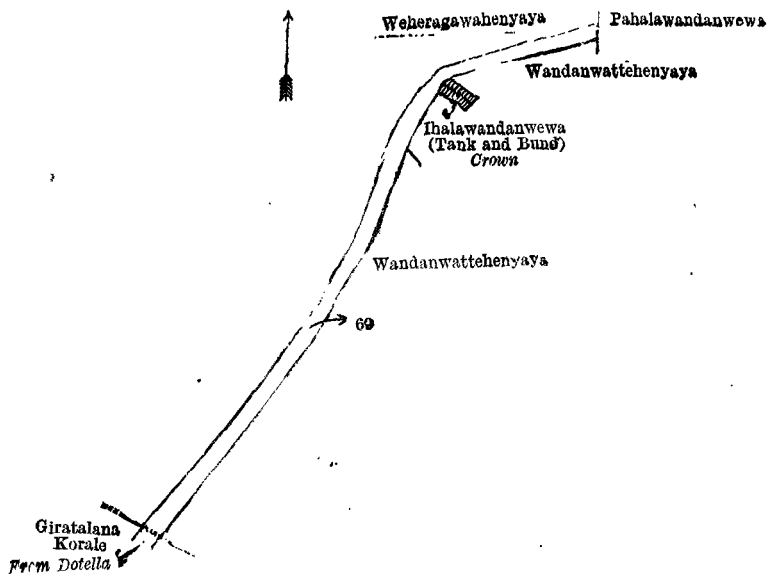
Scale of 16 Chains to an Inch.

C. R. LUNDIE,  
for Surveyor-General.

XII.—Preliminary plan 1,605.

Lot.	Name of Land.	Extent, A. R. P.
69 .. Road	.. .. .	0 2 2

and bounded as follows: on the north by Weheragawahenyaya (private); on the east by Pahalawandanwewa claimed by Arachchillage Kirihamy, Wandanwattehenyaya (private), Ihalawandanwewa (tank and bund) to be declared the property of the Crown under the Waste Lands Ordinances, Wandanwattehenyaya (private); on the south by Wandanwattehenyaya (private) the boundary of Giratalana korale; on the west by Weheragawahenyaya (private).



Surveyor-General's Office,  
Colombo, April 18, 1918.

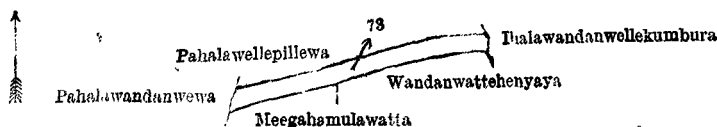
Scale of 4 Chains to an Inch.

C. R. LUNDIE,  
for Surveyor-General.

XIII.—Preliminary plan 1,605.

Lot.	Name of Land.	Extent, A. R. P.
73 .. Road	.. .. .	0 0 31

and bounded as follows: on the north by Pahalawellepillewa claimed by Korlage Punchirala Vidane; on the east by Ihalawandanwellekumbura claimed by Arachchilage Kirihamy; on the south by Wandanwattehenyaya (private), Meegahamulawatta claimed by Lekamalage Appuhamy and another; on the west by Pahalawandanwewa claimed by Arachchilage Kirihamy.



Surveyor-General's Office,  
Colombo, April 18, 1918.

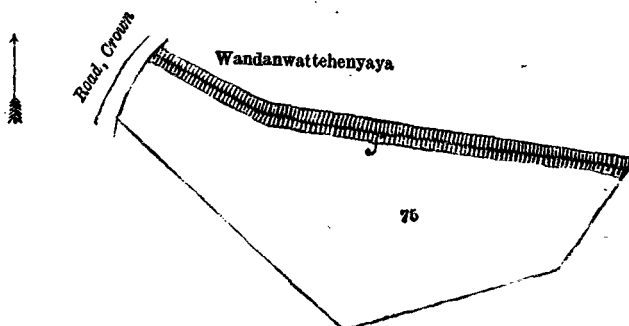
Scale of 4 Chains to an Inch.

C. R. LUNDIE,  
for Surveyor-General.

XIV.—Preliminary plan 1,605.

Lot.	Name of Land.	Extent, A. R. P.
75 .. Ihalawandanwewa (tank and bund) ..	.. .. .	3 0 25

and bounded as follows: on the north, east, and south by Wandanwattehenyaya (private); on the west by Wandanwattehenyaya (private) and the road to be declared the property of the Crown under the Waste Lands Ordinances.



Surveyor-General's Office,  
Colombo, April 18, 1918.

Scale of 4 Chains to an Inch.

C. R. LUNDIE,  
for Surveyor-General.

May 15, 1918.

J. M. DAVIES,  
Special Officer.

## PRELIMINARY NOTICES.

### Hambantota Notice No. 6,950.

#### Notice under "The Waste Lands Ordinances of 1897, 1899, 1900, and 1903."

TAKE notice that unless within three months from July 12, 1918, the persons, if any, who claim any interest in the land hereinafter mentioned make claim in person or in writing to the said land or to some interest therein to A. L. Crossman, Esq., Special Officer appointed under section 28 of "The Waste Lands Ordinances of 1897, 1899, 1900, and 1903," at his office at Colombo :

Such Special Officer, in pursuance of the powers vested in him by the said Ordinances, will declare by writing under his hand that the land, to which no claim has been made, is the property of the Crown.

A. L. CROSSMAN,  
Special Officer.

#### *Description of the Land referred to.*

The land commonly called or known as Dewata (path), situated in the village of Taraperiya, in the West Giruwa pattu of the Hambantota District, in the Southern Province, containing in extent 3 perches, shown as lot 2871 in preliminary plan 275 and in the annexed diagram ; and bounded as follows : on the north by Maragahawatta *alias* Walakadewatta claimed by Ambala Kodituwakkuge Gunasin and others ; on the east by Gurugedeniya claimed by Lokuhetti Mudalige Don Thomis and others ; on the south by Managewatta claimed by Ambala Kodituwakkuge Gunasin and others ; on the west by Managewatta claimed by Ambala Kodituwakkuge Don Juwanis and others.



Surveyor-General's Office,  
Colombo, April 6, 1918.

*Scale of 8 Chains to an Inch.*

C. R. LUNDIE,  
for Surveyor-General.

Hambantota S. O. 9—1918.

### Kurunegala Notice No. 6,951.

#### Notice under "The Waste Lands Ordinances of 1897, 1899, 1900, and 1903."

TAKE notice that unless within three months from July 12, 1918, the persons, if any, who claim any interest in the lands hereinafter mentioned or in any one or more of such lands or to some interest therein make claim in person or in writing to the said lands or any of them or to some interest therein to N. A. Hampton, Esq., Special Officer appointed under section 28 of "The Waste Lands Ordinances of 1897, 1899, 1900, and 1903," at his office at Colombo :

Such Special Officer, in pursuance of the powers vested in him by the said Ordinances, will declare by writing under his hand that the said lands, or such of them as to which no claim has been made, are the property of the Crown.

N. A. HAMPTON,  
Special Officer.

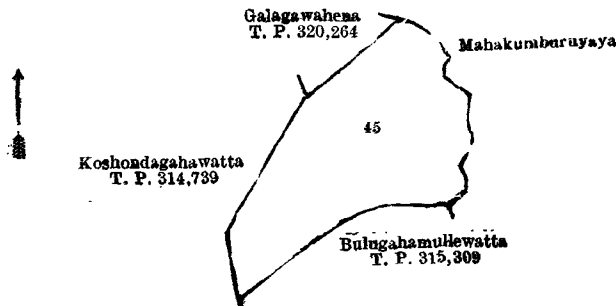
#### *Description of the Lands referred to.*

The following lots situated in the village of Abbowa, in the Udukaha korale south of the Dambadeni hatpattu of the Kurunegala District, in the North-Western Province, as described in the annexed diagrams :—

#### I.—Preliminary plan 479.

Lot.	Name of Land.	Extent, A. R. P.
45	Bulugahamulahena	1 2 3

and bounded as follows : on the north by Galagawahena sold by the Crown, T. P. 320,264, Mahakumburuyaya claimed by K. P. Sonda and others ; on the east by Mahakumburuyaya claimed by K. P. Sonda and others ; on the south by Bulugahamullewatta sold by the Crown (T. P. 315,309) ; on the west by Koshondagahawatta sold by the Crown (T. P. 314,739).



Surveyor-General's Office,  
Colombo, May 28, 1918.

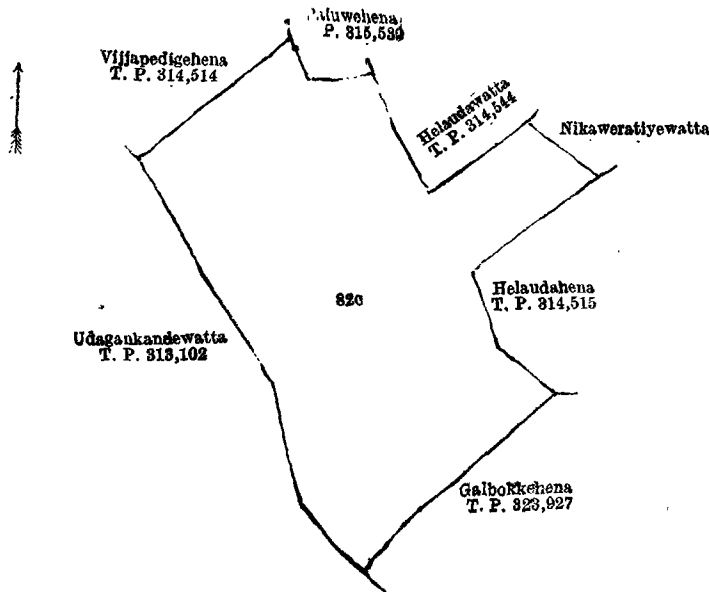
*Scale of 4 Chains to an Inch.*

C. R. LUNDIE,  
for Surveyor-General.

#### II.—Preliminary plan 479.

Lot.	Name of Land.	Extent, A. R. P.
82c	Munamalgahamulahena	5 1 7

and bounded as follows : on the north by Wijepedighena sold by the Crown (T. P. 314,514), Paluwehena sold by the Crown (T. P. 315,539), Helaudawatta sold by the Crown (T. P. 314,544) ; on the east by Nikaweratiyawatta claimed by L. P. Menika and others, Helaudahena sold by the Crown (T. P. 314,515), Galbokkehena sold by the Crown (T. P. 323,927) ; on the south by Gabokkehena sold by the Crown (T. P. 323,927), Udagankandewatta sold by the Crown (T. P. 313,102) ; on the west by Udagankandewatta sold by the Crown (T. P. 313,102), Wijepedighena sold by the Crown (T. P. 314,514).



Surveyor-General's Office,  
Colombo, May 28, 1918.

Scale of 4 Chains to an Inch.  
Kurunegala S. O. 81—1918.

C. R. LUNDIE,  
for Surveyor-General.

**Kurunegala Notice No. 6,952.**

**Notice under "The Waste Lands Ordinances of 1897, 1899, 1900, and 1903."**

TAKE notice that unless within three months from July 12, 1918, the persons, if any, who claim any interest in the lands hereinafter mentioned or in any or more of such lands or to some interest therein make claim in person or in writing to the said lands or any of them or to some interest therein to N. A. Hampton, Esq., Special Officer appointed under section 28 of "The Waste Lands Ordinances of 1897, 1899, 1900, and 1903," at his office at Colombo :

Such Special Officer, in pursuance of the powers vested in him by the said Ordinances, will declare by writing under his hand that the said lands, or such of them as to which no claim has been made, are the property of the Crown.

N. A. HAMPTON,  
Special Officer.

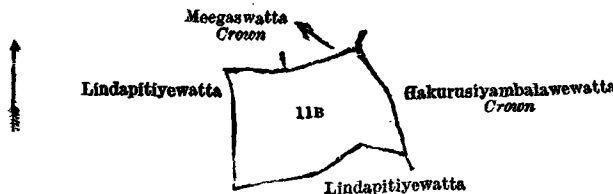
*Description of the Lands referred to.*

The following lots situated in the village of Imbulgoda, in the Udukaha korale south of the Dambadeni hatpattu of the Kurunegala District, in the North-Western Province, as described in the annexed diagrams :—

**I.—Preliminary plan 480.**

Lot.	Name of Land.	Extent, A. R. P.
11B ..	Batalawatta .. .. .	0 2 37

and bounded as follows : on the north by Lindapitiyewatta claimed by D. Kiri Banda and others, Meegaswatta claimed by the Crown ; on the east by Hakurusiyambalawewatta claimed by the Crown ; on the south and west by Lindapitiyewatta claimed by D. Kiri Banda and others.



Surveyor-General's Office,  
Colombo, May 28, 1918.

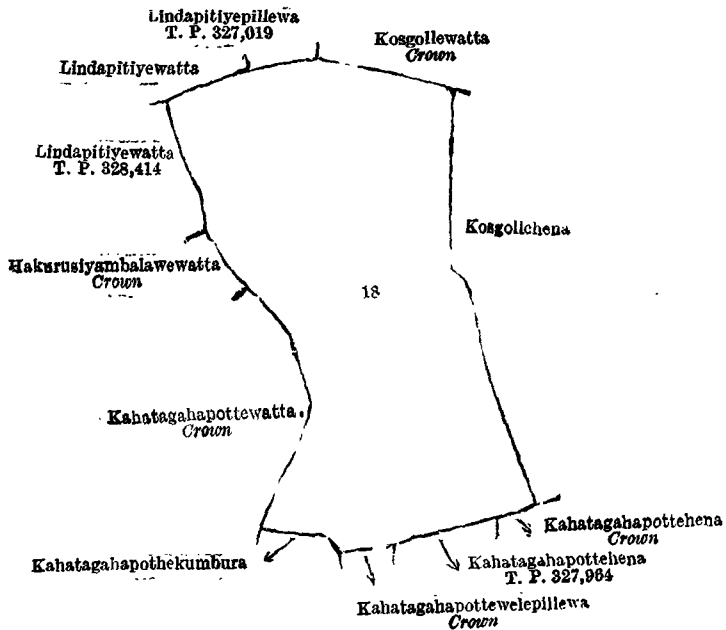
Scale of 4 Chains to an Inch.

C. R. LUNDIE,  
for Surveyor-General.

**II.—Preliminary plan 480.**

Lot.	Name of Land.	Extent, A. R. P.
18 ..	Kahatagahapottedeniyehena .. .. .	4 3 3

and bounded as follows : on the north by Lindapitiyewatta claimed by Dissanayaka Achchillage Kiri Mudiyanse and others, Lindapitiyepillewa sold by the Crown (T. P. 327,019), Kosgollewatta claimed by the Crown ; on the east by Kosgollehena claimed by Hapuachchillage Unguhamy ; on the south by Kahatagahapottehena declared to be the property of the Crown under the Waste Lands Ordinances, Kahatagahapottewehena sold by the Crown (T. P. 327,964), Kahatagahapottewepillewa claimed by the Crown, Kahatagahapothekumbura claimed by D. Kiri Menika and others ; on the west by Kahatagahapottewatta claimed by the Crown, Hakurusiyambalawewatta claimed by the Crown, Lindapitiyewatta sold by the Crown (T. P. 328,414).



Surveyor-General's Office,  
Colombo, May 28, 1918.

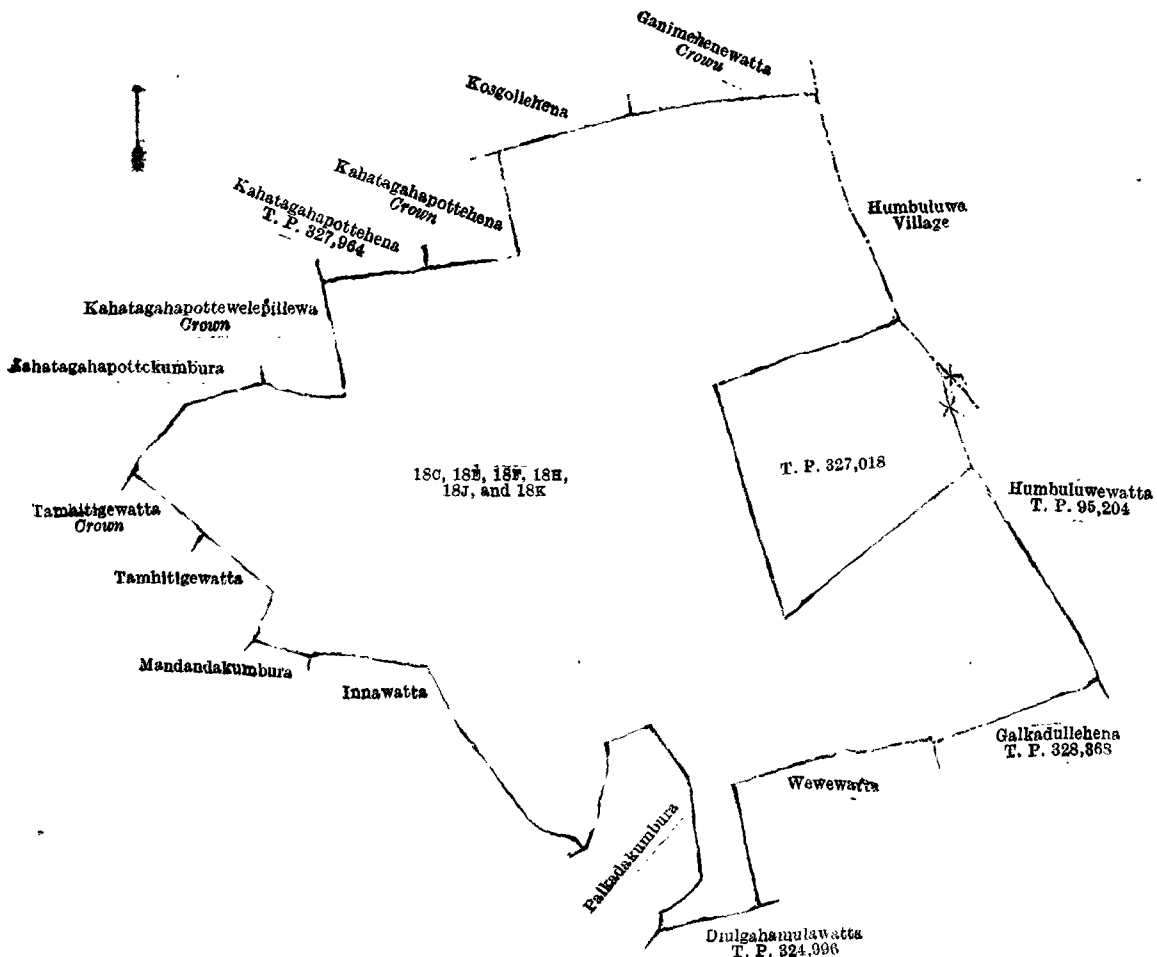
Scale of 4 Chains to an Inch.

C. R. LUNDIE,  
for Surveyor-General.

III.—Preliminary plan 480.

Lot.	Name of Land.	Extent, A. R. P.	Lot.	Name of Land.	Extent, A. R. P.
18C ..	Ganimehena ..	.. 4 0 9	18J ..	Kankaniyahena ..	.. 1 1 6
18E ..	Kahatagahapottehena ..	.. 0 3 37	18K ..	Wewapillewa ..	.. 0 1 36
18F ..	Do. ..	.. 7 3 7			
18H ..	Do. ..	.. 1 2 35			16 1 10

and bounded as follows: on the north by Kahatagahapottehena sold by the Crown (T. P. 327,964), Kahatagahapottehena declared to be the property of the Crown under the Waste Lands Ordinances, Kosgollehena claimed by Hapuachchillage Unguhamy, Ganimehenewatta claimed by the Crown; on the east by the village limit of Humbuluwa, T. P. 327,018, Humbuluwewatta claimed by the owners of T. P. 95,204; on the south by Galkadullehena sold by the Crown (T. P. 328,368), Wewewatta claimed by Hapuachchillage Unguhamy, Diulgahamulawatta (T. P. 324,996) sold by the Crown, Palkadakumbura claimed by S. Giris Appu, Innawatta claimed by Atauda-achchillage Mudalihami, Arachchi, and others, Mandandakumbura claimed by H. Kirihamy and others; on the west by Tamhitigewatta claimed by Kastan Achchillage Kirihamy, Tamhitigewatta claimed by the Crown, Kahatagahapotttekumbura claimed by D. Kiri Menika and others, Kahatagahapottewepillewa claimed by the Crown.



Surveyor-General's Office,  
Colombo, May 28, 1918.

Scale of 4 Chains to an Inch.

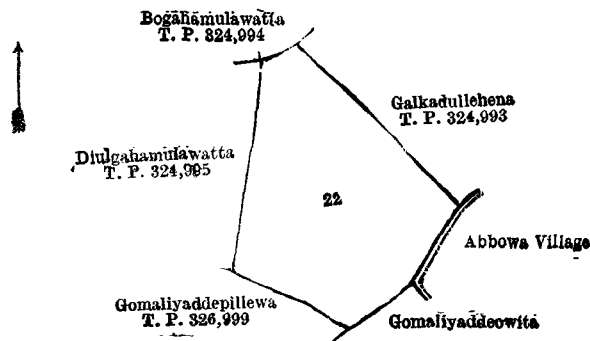
C. R. LUNDIE,  
for Surveyor-General.



IV.—Preliminary plan 480.

Lot.	Name of Land.	Extent, A. R. P.
22 ..	Galkadullehena ..	1 2 38

and bounded as follows : on the north by Bogahamulawatta sold by the Crown (T. P. 324,994), Galkadullehena sold by the Crown (T. P. 324,993); on the east by Galkadullehena sold by the Crown (T. P. 324,993), the village limit of Abbowa ; on the south by Gomaliyaddeowita claimed by Hapuachchillage Kirihamy and another, Gomaliyaddepillewa sold by the Crown (T. P. 326,999); on the west by Diulgahamulawatta sold by the Crown (T. P. 324,995).



Surveyor-General's Office,  
Colombo, May 28, 1918.

Scale of 4 Chains to an Inch.

C. R. LUNDIE,  
for Surveyor-General.

Kurunegala S. O. 82—1918.

Kurunegala Notice No. 6,953.

Notice under "The Waste Lands Ordinances of 1897, 1899, 1900, and 1903."

TAKE notice that unless within three months from July 12, 1918, the persons, if any, who claim any interest in the lands hereinafter mentioned or in any one or more of such lands or to some interest therein make claim in person or in writing to the said lands or any of them or to some interest therein to N. A. Hampton, Esq., Special Officer appointed under section 28 of "The Waste Lands Ordinances of 1897, 1899, 1900, and 1903," at his office at Colombo :

Such Special Officer, in pursuance of the powers vested in him by the said Ordinances, will declare by writing under his hand that the said lands, or such of them as to which no claim has been made, are the property of the Crown.

N. A. HAMPTON,  
Special Officer.

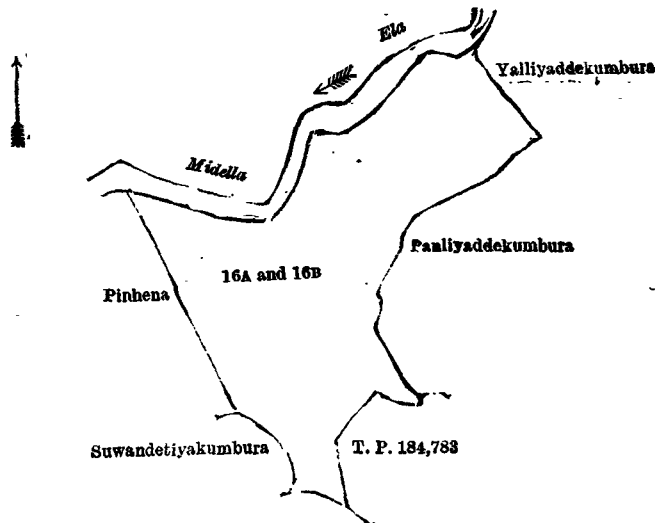
Description of the Lands referred to.

The following lots situated in the village of Busnapahuwa, in the Udukaha south korale of the Dambadeni hatpattu of the Kurunegala District, in the North-Western Province, as described in the annexed diagrams :—

I.—Preliminary plan 445.

Lot.	Name of Land.	Extent, A. R. P.
16A ..	Suwandetiypillewa ..	1 2 32
16B ..	Yalliyaddepillewa ..	1 1 20
		3 0 12

and bounded as follows : on the north by Midella-ela ; on the east by Yalliyaddekumbura claimed by Hitihamillage-Punchappuhamy and others, Panliyaddekumbura claimed by ditto ; on the south by T. P. 184,783, Suwandetiya-kumbura claimed by Basnaike Mudiyan-selage Ranhami and others ; on the west by Pinhena sold by the Crown.



Surveyor-General's Office,  
Colombo, May 23, 1918.

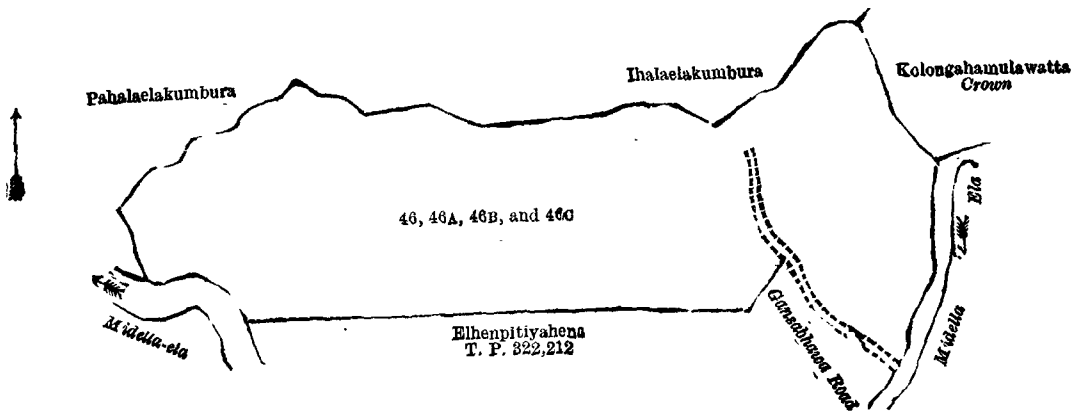
Scale of 4 Chains to an Inch.

C. R. LUNDIE,  
for Surveyor-General.

II.—Preliminary plan 445.

Lot.	Name of Land.	Extent, A. R. P.	Lot.	Name of Land.	Extent, A. R. P.
46	Pahalaelahena ..	.. 1 2 30	46C	Kongahamulahena ..	.. 1 2 34
46A	Elhenpitiyahena ..	.. 0 2 19			
46B	Do. ..	.. 2 3 38			7 0 1

and bounded as follows : on the north by Pahalaalakumbura claimed by Uyamakkarayalage Appuwa and others, Ihalaalakumbura claimed by Keppitige Ungu and others ; on the east by Kolongahamulawatta claimed by the Crown, Midella-ela ; on the south by Gansabhawa road, Elhenpitiyahena sold by the Crown (T. P. 322,212), Midella-ela ; on the west by Midella-ela, Pahalaalakumbura claimed by Uyamakkarayalage Appuwa and others.



Surveyor-General's Office,  
Colombo, May 23, 1918.

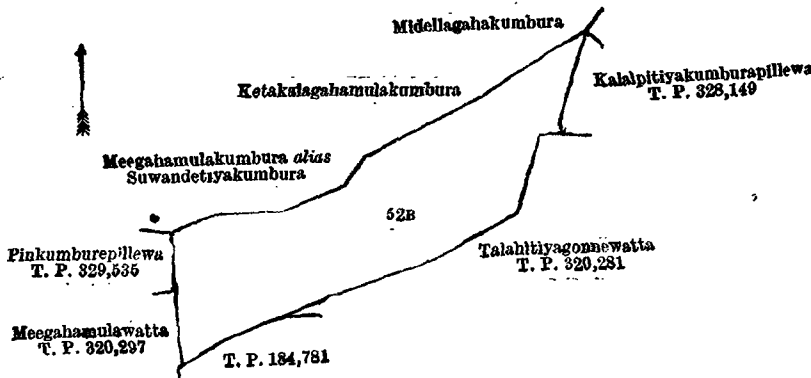
Scale of 4 Chains to an Inch.

C. R. LUNDIE,  
for Surveyor-General.

III.—Preliminary plan 445.

Lot.	Name of Land.	Extent, A. R. P.
52B	Suwendetiypillewa..	2 0 15

and bounded as follows : on the north by Meegahamulakumbura *alias* Suwandetiypakumbura claimed by Gamaralalage Punchi Menika, Ketakalagahamulakumbura claimed by Gamaralalage Appuhami, Midellagahakumbura claimed by Gamaralalage Punchi Menika and others ; on the east by Kalapitiyakumburapillewa sold by the Crown (T. P. 328,149), Talahitiyaggonnewatta sold by the Crown (T. P. 320,281) ; on the south by Talahitiyaggonnewatta sold by the Crown (T. P. 320,281), T. P. 184,781 ; on the west by Meegahamulawatta sold by the Crown (T. P. 320,297), Pinkumburepillewa sold by the Crown (T. P. 329,535).



Surveyor-General's Office,  
Colombo, May 23, 1918.

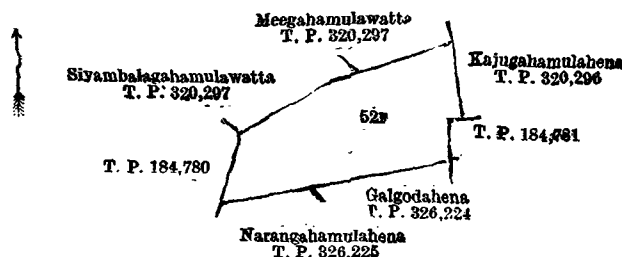
Scale of 4 Chains to an Inch.

C. R. LUNDIE,  
for Surveyor-General.

IV.—Preliminary plan 445.

Lot.	Name of Land.	Extent, A. R. P.
52F	Galgodahena ..	0 3 36

and bounded as follows : on the north by Siyambalagahamulawatta sold by the Crown (T. P. 320,297), Meegahamulawatta sold by the Crown (T. P. 320,297) ; on the east by Kajugahamulahena sold by the Crown (T. P. 320,296), T. P. 184,781 ; on the south by Galgodahena sold by the Crown (T. P. 326,224), Narangahamulahena sold by the Crown (T. P. 326,225) ; on the west by T. P. 184,780.



Surveyor-General's Office,  
Colombo, May 23, 1918.

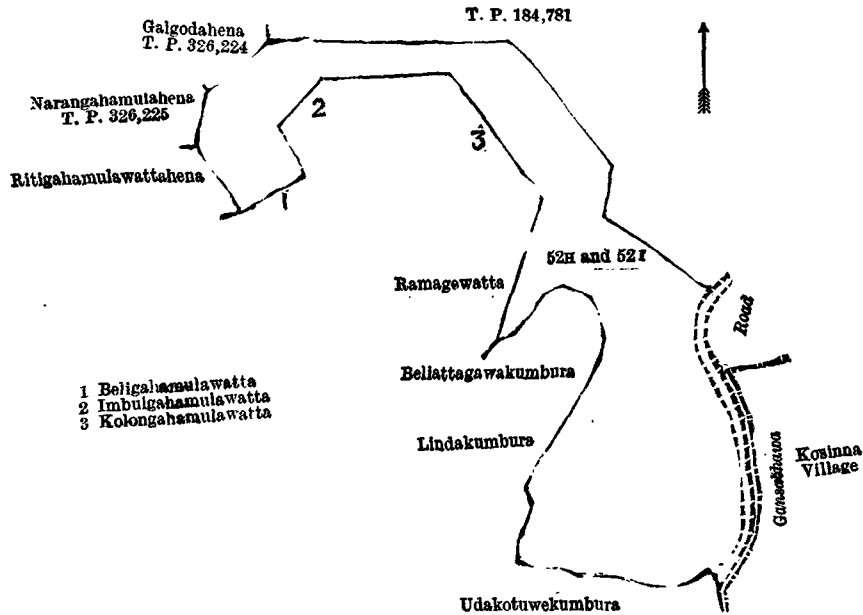
Scale of 4 Chains to an Inch.

C. R. LUNDIE,  
for Surveyor-General.

V.—Preliminary plan 445.

Lot.	Name of Land.	Extent, A. R. P.
52H ..	Kadurugahamulahena	3 2 0
52 I ..	Agampedigewattahena	0 1 32
		3 3 32

and bounded as follows : on the north by Galgodahena sold by the Crown (T. P. 326,224), T. P. 184,781 ; on the east by T. P. 184,781, a road, the Gansabhawa road (the village limit of Kosinna) ; on the south by Udakotuwekumbura claimed by Somana Unnanse ; on the west by Udakotuwekumbura claimed by Somana Unnanse, Lindakumbura claimed by Sitta Vidane Heneya and others, Beliattagawakumbura claimed by G. D. Roos Lebbe, Ramagewatta claimed by Mudiyanse and others, Kolongahamulawatta claimed by Ukuwa and others, Imbulgahamulawatta claimed by Kira and others, Beligahamulawatta claimed by Kuruppuhamilage Abileenu Perera Appuhamy and others, Ritigahamulawattahena claimed by D. Bandiya, Narangahamulahena sold by the Crown (T. P. 326,225).



Surveyor-General's Office,  
Colombo, May 23, 1918.

Scale of 4 Chains to an Inch.  
Kurunegala S. O. 83—1918.

C. R. LUNDIE,  
for Surveyor-General.

Kurunegala Notice No. 6,954.

Notice under "The Waste Lands Ordinances of 1897, 1899, 1900, and 1903."

TAKE notice that unless within three months from July 12, 1918, the persons, if any, who claim any interest in the lands hereinafter mentioned or in any one or more of such lands or to some interest therein make claim in person or in writing to the said lands or any of them or to some interest therein to N. A. Hampton, Esq., Special Officer appointed under section 28 of "The Waste Lands Ordinances of 1897, 1899, 1900, and 1903," at his office at Colombo :

Such Special Officer, in pursuance of the powers vested in him by the said Ordinances, will declare by writing under his hand that the said lands, or such of them as to which no claim has been made, are the property of the Crown.

N. A. HAMPTON,  
Special Officer.

Description of the Lands referred to.

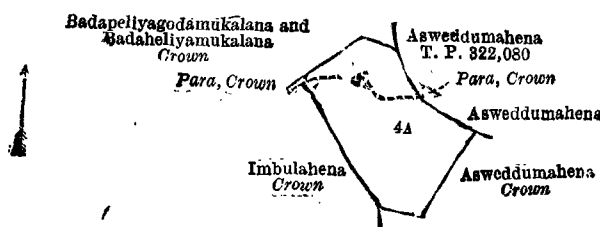
The following lots situated in the village of Ihala Kalalpitiya, in the Udukaha korale south of the Dambadeni hatpattu of the Kurunegala District, in the North-Western Province, as described in the annexed diagrams :—

I.—Preliminary plan 456½.

Lot.	Name of Land.	Extent, A. R. P.
4A ..	Gorakgahamulahena	0 2 36

(Exclusive of footpath passing through the land.)

and bounded as follows : on the north by Badapeliyagodamukalana and Badaheliyamukalana declared to be the property of the Crown under the Waste Lands Ordinances ; on the east by Asweddumahena sold by the Crown (T. P. 322,080), para declared to be the property of the Crown under the Waste Lands Ordinances, Asweddumahena sold by the Crown ; on the south by Asweddumahena claimed by the Crown ; on the west by Imbulahena belonging to the Crown, para declared to be the property of the Crown under the Waste Lands Ordinances.



Surveyor-General's Office,  
Colombo, May 18, 1918.

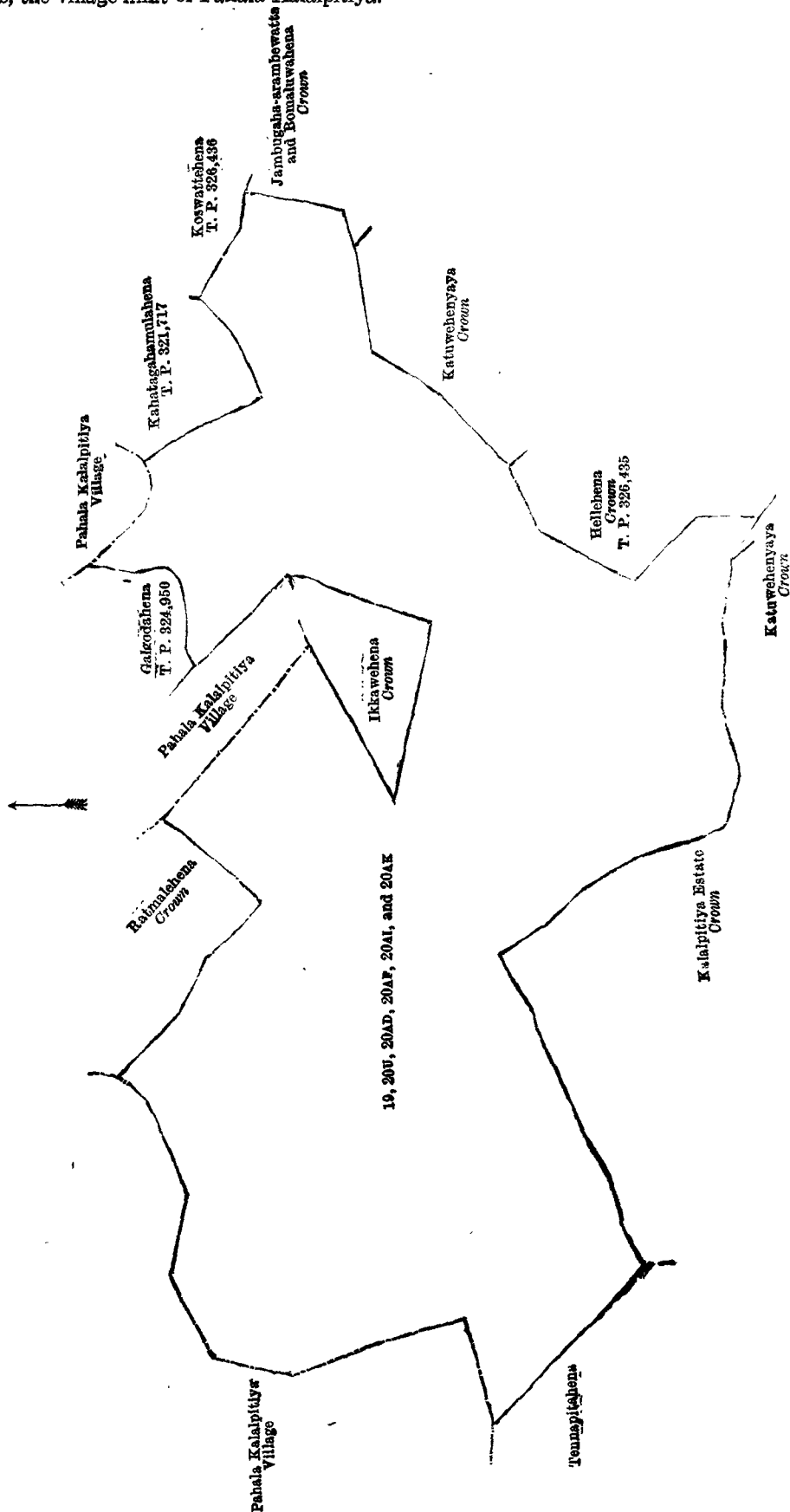
Scale of 4 Chains to an Inch.

C. R. LUNDIE,  
for Surveyor-General.

II.—Preliminary plan 456½.

Lot.	Name of Land.	Extent, A. R. P.	Lot.	Name of Land.	Extent, A. R. P.
19	Galbokkchena	6 3 14	20A1	Ratmalehena <i>alias</i> Nugawalagawa-	
20v	Dunkotuwahena	1 1 16		hena	1 3 12
20AD	Ikkawehena	1 0 30	20AK	Tennapitahena	10 1 0
20AF	Galgodahena <i>alias</i> Nugawalanga-				
	hena	3 0 6			24 1 38

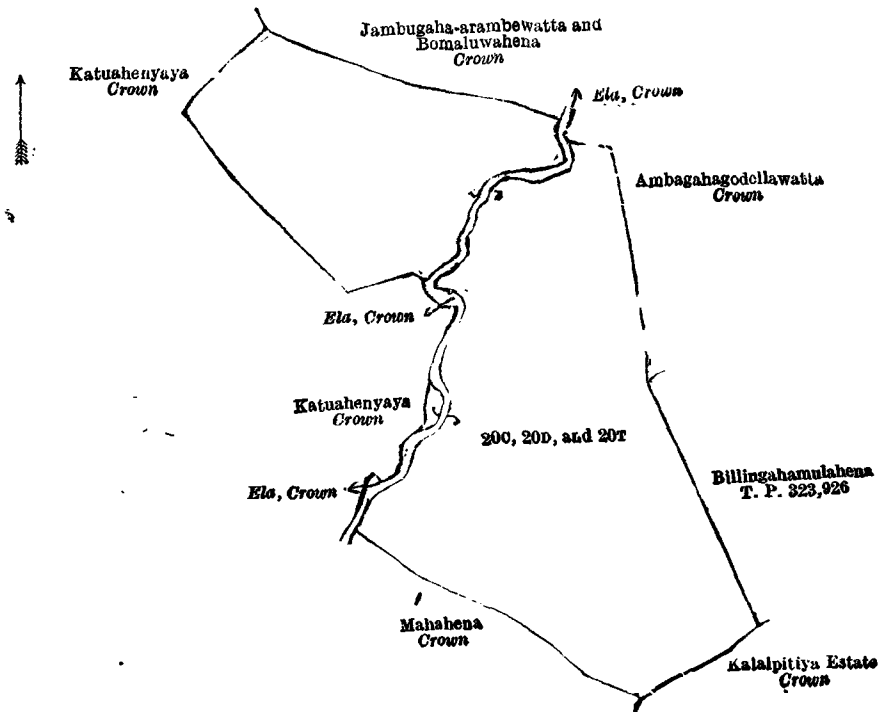
and bounded as follows: on the north by Ratmalehena belonging to the Crown, the village limit of Pahala Kalalpitiya, Ikkawehena belonging to the Crown, Galbodahena sold by the Crown (T. P. 324,950), the village limit of Pahala Kalalpitiya, Kahatagahamulahena sold by the Crown (T. P. 321,717), Koswattehena sold by the Crown (T. P. 326,436); on the east by Jambugaha-arambawatta and Bomaluwahena belonging to the Crown, Katuwehenyaya belonging to the Crown, Hellehena belonging to the Crown (T. P. 326,435); on the south by Katuwehenyaya belonging to the Crown, Kalalpitiya estate belonging to the Crown; on the west by Tennapitahena claimed by Herat Samarakoon Mudiyansele Mudiyanse, Coroner, and others, the village limit of Pahala Kalalpitiya.



III.—Preliminary plan 456½.

Lot.	Name of Land.	Extent, A. R. P.
20c	Halghamulahena	3 3 0
20d	Kadjugamulahena	1 1 10
20r	Pathanduahena and Mahayayahena	2 2 0
		7 2 10

and bounded as follows: on the north by Jambugaha-arambewatta and Bomaluwahena belonging to the Crown, ela declared to be the property of the Crown under the Waste Lands Ordinances; on the east by Ambagahagodellawatta belonging to the Crown, Billingahamulahena sold by the Crown (T. P. 323,926); on the south by Kalalpitiya estate belonging to the Crown, Mahahena belonging to the Crown; on the west by an ela declared to be the property of the Crown under the Waste Lands Ordinances, Katuahenyaya belonging to the Crown, an ela declared to be the property of the Crown under the Waste Lands Ordinances, Katuahenyaya belonging to the Crown.



Surveyor-General's Office,  
Colombo, May 18, 1918.

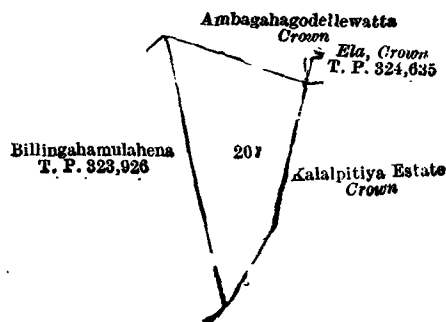
Scale of 4 Chains to an Inch.

C. R. LUNDIE,  
for Surveyor-General.

IV.—Preliminary plan 456¼.

Lot.	Name of Land.	Extent, A. R. P.
20f	Billingahamulahena	0 3 20

and bounded as follows: on the north by Ambagahagodellewatta belonging to the Crown, an ela declared to be the property of the Crown under the Waste Lands Ordinances; on the east and south by Kalalpitiya estate belonging to the Crown; on the west by Billingahamulahena sold by the Crown (T. P. 323,926).



Surveyor-General's Office,  
Colombo, May 18, 1918.

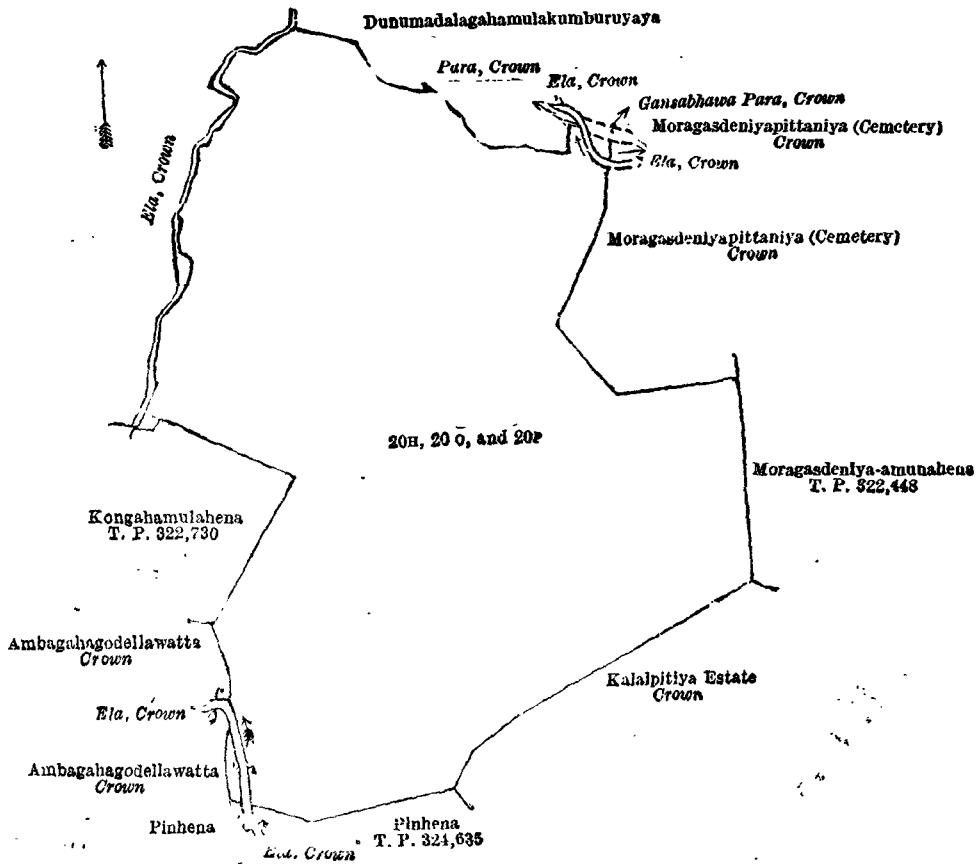
Scale of 4 Chains to an Inch

C. R. LUNDIE,  
for Surveyor-General.

V.—Preliminary plan 456½.

Lot.	Name of Land.	Extent, A. R. P.
20H ..	Panwattahena ..	10 1 24
20o ..	Kahatagahamulahena ..	1 2 0
20r ..	Moragahamulahena ..	1 0 12
		12 3 36

and bounded as follows: on the north by Dunumadalagahamulakumburuyaya claimed by Punchi Menika and others, para declared to be the property of the Crown under the Waste Lands Ordinances, an ela declared to be the property of the Crown under the Waste Lands Ordinances, Gansabhawa para declared to be the property of the Crown under the Waste Lands Ordinances; on the east by Moragasdeniyapittaniya (cemetery) declared to be the property of the Crown under the Waste Lands Ordinances, an ela declared to be the property of the Crown under the Waste Lands Ordinances, Moragasdeniya-amunahena sold by the Crown (T. P. 322,448); on the south by Kalalpitiya estate belonging to the Crown, Pinhena sold by the Crown (T. P. 324,635), an ela declared to be the property of the Crown under the Waste Lands Ordinances, Pinhena sold by the Crown; on the west by Ambagahagodellawatta belonging to the Crown, an ela declared to be the property of the Crown under the Waste Lands Ordinances, Ambagahagodellawatta belonging to the Crown, Kongahamulahena sold by the Crown (T. P. 322,730), an ela declared to be the property of the Crown under the Waste Lands Ordinances.



Surveyor-General's Office,  
Colombo, May 18, 1918.

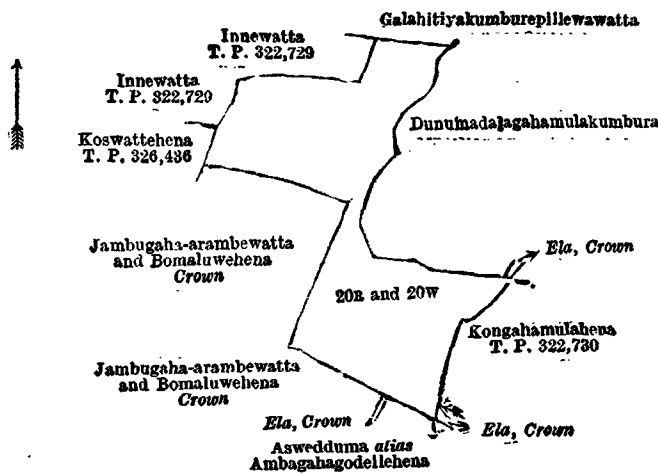
Scale of 4 Chains to an Inch.

C. R. LUNDIE,  
for Surveyor-General.

VI.—Preliminary plan 456½.

Lot.	Name of Land.	Extent, A. R. P.
20r ..	Nikkapillewa ..	1 0 0
20w ..	Ehetuwalangahena ..	0 3 32
		1 3 32

and bounded as follows: on the north by Innewatta sold by the Crown (T. P. 322,729), Galahitiyakumburepillewawatta claimed by Samarakoon Mudiyansele Mudalihami, ex-Korale Arachihi, and others; on the east by Dunumadalagahamulakumbura claimed by Punchi Menika and others, an ela declared to be the property of the Crown under the Waste Lands Ordinances, Kongahamulahena sold by the Crown (T. P. 322,730), an ela declared to be the property of the Crown under the Waste Lands Ordinances; on the south by Aswedduma alias Ambagahagodellahena claimed by Samarakoon Mudiyansele Mudiyanse, Coroner, an ela declared to be the property of the Crown under the Waste Lands Ordinances, Jambugaha-arambewatta and Bomaluwehena belonging to the Crown; on the west by Jambugaha-arambewatta and Bomaluwehena belonging to the Crown, Koswattehena sold by the Crown (T. P. 326,436), Innewatta sold by the Crown (T. P. 322,729).



Surveyor-General's Office,  
Colombo, May 18, 1918.

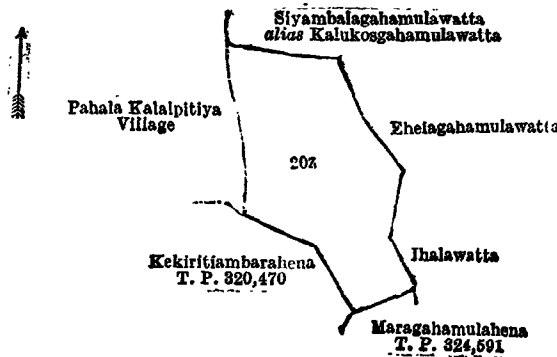
Scale of 4 Chains to an Inch.

C. R. LUNDIE,  
for Surveyor-General.

VII.—Preliminary plan 456 1/2.

Lot.	Name of Land.	Extent, A. R. P.
20z	Wilindagamulahena	1 1 12

and bounded as follows : on the north by Siyambalagahamulawatta *alias* Kalukosgahamulawatta claimed by Samarakoon Mudiyansele Mudalihami, *ex*-Korale Arachchi, and others ; on the east by Siyambalagahamulawatta *alias* Kalukosgahamulawatta claimed by Samarakoon Mudiyansele Mudalihami, *ex*-Korale Arachchi, and others, Ehelagahamulawatta claimed by Samarakoon Mudiyansele Mudalihami, *ex*-Korale Arachchi, and others, Ihalawatta claimed by Hettiachchillage Dingiri Menika and others ; on the south by Maragahamulahena sold by the Crown (T. P. 324,591), Kekiri Tiambarahena sold by the Crown (T. P. 320,470) ; on the west by the village limit of Pahala Kalalpitiya.



Surveyor-General's Office,  
Colombo, May 18, 1918.

Scale of 4 Chains to an Inch.

C. R. LUNDIE,  
for Surveyor-General.

Kurunegala S. O. 84—1918.

Kurunegala Notice No. 6,955.

Notice under "The Waste Lands Ordinances of 1897, 1899, 1900, and 1903."

TAKE notice that unless within three months from July 12, 1918, the persons, if any, who claim any interest in the lands hereinafter mentioned or in any one or more of such lands or to some interest therein make claim in person or in writing to the said lands or any of them or to some interest therein to N. A. Hampton, Esq., Special Officer appointed under section 28 of "The Waste Lands Ordinances of 1897, 1899, 1900, and 1903," at his office at Colombo :

Such Special Officer, in pursuance of the powers vested in him by the said Ordinances, will declare by writing under his hand that the said lands, or such of them as to which no claim has been made, are the property of the Crown.

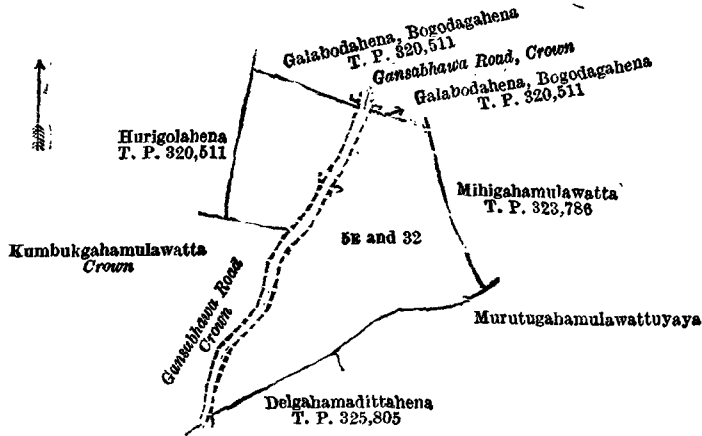
N. A. HAMPTON,  
Special Officer.

Description of the Lands referred to.

The following lots situated in the village of Udukekulawela, in the Udukaha korale south of the Dambadeni hatpattu of the Kurunegala District, in the North-Western Province, as described in the annexed diagrams :—

Lot.	Name of Land.	Extent, A. R. P.
5E	Madugahamulahena	1 1 21
32	Delgahamadittadeniya	0 2 38
		<hr/>
		2 0 19

and bounded as follows : on the north by Galabodahena, Bogodagahena sold by the Crown (T. P. 320,511), Gansabhawa road declared to be the property of the Crown under the Waste Lands Ordinances, Galabodagahena, Bogodagahena sold by the Crown (T. P. 320,511); on the east by Mihigahamulawatta sold by the Crown (T. P. 323,786); on the south by Murutugahamulawattuyaya (private), Delgahamadittahena sold by the Crown (T. P. 325,805); on the west by Gansabhawa road declared to be the property of the Crown under the Waste Lands Ordinances, Kumbukgahamulawatta belonging to the Crown, Hurigolahena sold by the Crown (T. P. 320,511).



Surveyor-General's Office,  
Colombo, May 28, 1918.

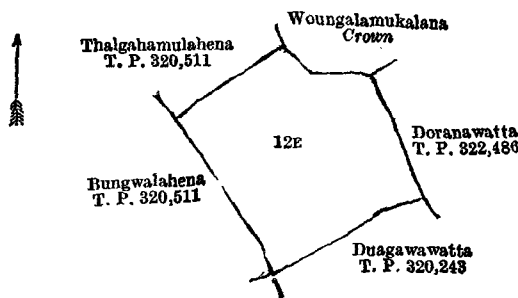
Scale of 4 Chains to an Inch.

C. R. LUNDIE,  
for Surveyor-General.

II.—Preliminary plan 478.

Lot.	Name of Land.	Extent, A. R. P.
12E	Kandaudahena	1 1 27

and bounded as follows : on the north by Talgahamulahena sold by the Crown (T. P. 320,511), Woungalamukalana declared to be the property of the Crown under the Waste Lands Ordinances; on the east by Doranawatta sold by the Crown (T. P. 322,486); on the south by Duagawawatta sold by the Crown (T. P. 320,243); on the west by Bungwalahena sold by the Crown (T. P. 320,511).



Surveyor-General's Office,  
Colombo, May 28, 1918.

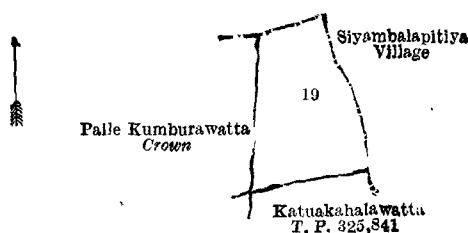
Scale of 4 Chains to an Inch.

C. R. LUNDIE,  
for Surveyor-General.

III.—Preliminary plan 478.

Lot.	Name of Land.	Extent, A. R. P.
19	Katuakahalahena	0 2 32

and bounded as follows : on the north and east by the village limit of Siyambalapitiya; on the south by Katuakahalawatta sold by the Crown (T. P. 325,841); on the west by Pallekumburawatta belonging to the Crown.



Surveyor-General's Office,  
Colombo, May 28, 1918.

Scale of 4 Chains to an Inch.

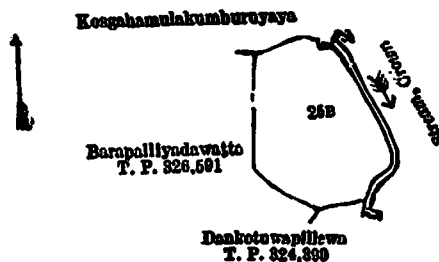
C. R. LUNDIE,  
for Surveyor-General.



IV.—Preliminary plan 478.

Lot.	Name of Land.	Extent, A. B. P.
25B	Moragahamulakumburapillewa	0 3 4

and bounded as follows : on the north by Kosgahamulakumburuyaya (private) ; on the east by a stream declared to be the property of the Crown under the Waste Lands Ordinances ; on the south by a stream declared to be the property of the Crown under the Waste Lands Ordinances, Dankotuwapillewa sold by the Crown (T. P. 324,390), Barapallyadawatta sold by the Crown (T. P. 326,591) ; on the west by Barapallyadawatta sold by the Crown (T. P. 326,591).



Surveyor-General's Office,  
Colombo, May 28, 1918.

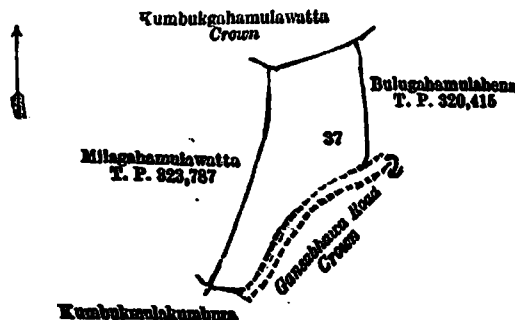
Scale of 4 Chains to an Inch.

C. R. LUNDIE,  
for Surveyor-General.

V.—Preliminary plan 478.

Lot.	Name of Land.	Extent, A. B. P.
37	Kumbukmuladeniya	0 3 3

and bounded as follows : on the north by Kumbukgahamulawatta belonging to the Crown ; on the east by Bulugahamulahena sold by the Crown (T. P. 320,415) ; on the south by Gansabhawa road declared to be the property of the Crown under the Waste Lands Ordinances, Kumbukmulakumbura claimed by Puchappuhamy and others ; on the west by Milagahamulawatta sold by the Crown (T. P. 323,787).



Surveyor-General's Office,  
Colombo, May 28, 1918.

Scale of 4 Chains to an Inch.

C. R. LUNDIE,  
for Surveyor-General.

Kurunegala S. O. 85—1918.

Kalutara Notice No. 6,956.

Notice under "The Waste Lands Ordinances of 1897, 1899, 1900, and 1903."

TAKE notice that unless within three months from July 12, 1918, the persons, if any, who claim any interest in the lands hereinafter mentioned or in any one or more of such lands appear before the Assistant Government Agent of the Kalutara District, at his office at Kalutara, and make claim to the said lands or any of them or to some interest therein :

Such Assistant Government Agent, in pursuance of the powers in him vested by "The Waste Lands Ordinances of 1897, 1899, 1900, and 1903," will declare by writing under his hand that the said lands, or such of them as to which no claim has been made, are the property of the Crown.

C. V. BRAYNE,  
Assistant Government Agent.

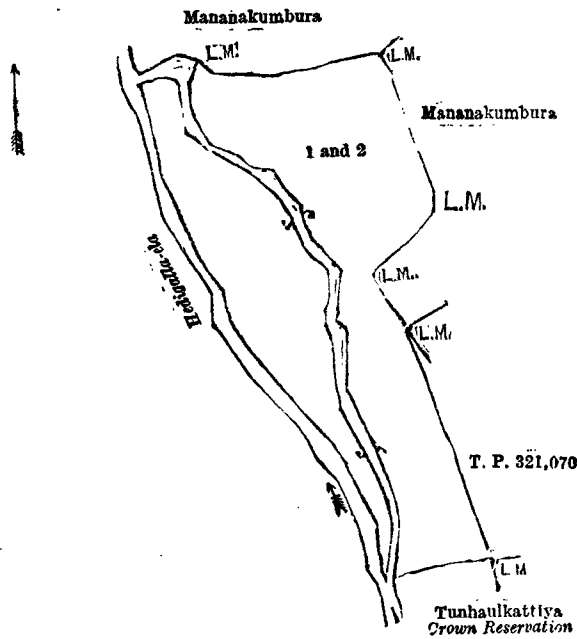
Description of the Lands referred to.

The following lots situated in the village of Hedigalla, in the Maha pattuwa south of Pasdun korale east of the Kalutara District, in the Western Province, as described in the annexed diagrams :—

I.—Preliminary plan 16,065.

Lot.	Name of Land.	Extent, A. B. P.
1	Palandaokanda (reservation for stream and paddy fields)	1 2 14
2	Thunhaukattiya (do. do.)	1 3 35
		3 2 9

and bounded as follows : on the north by an ela, Mananakumbura claimed by Amaris Appu of Magura ; on the east by Mananakumbura claimed by Don Siman Jayawardena of Magura and others, the land depicted in title plan 321,070 ; on the south by Thunhaukattiya (Crown reservation) ; on the west by the Hedigalla-ela.



Surveyor-General's Office,  
Colombo, May 2, 1917.

Scale of 4 Chains to an Inch.

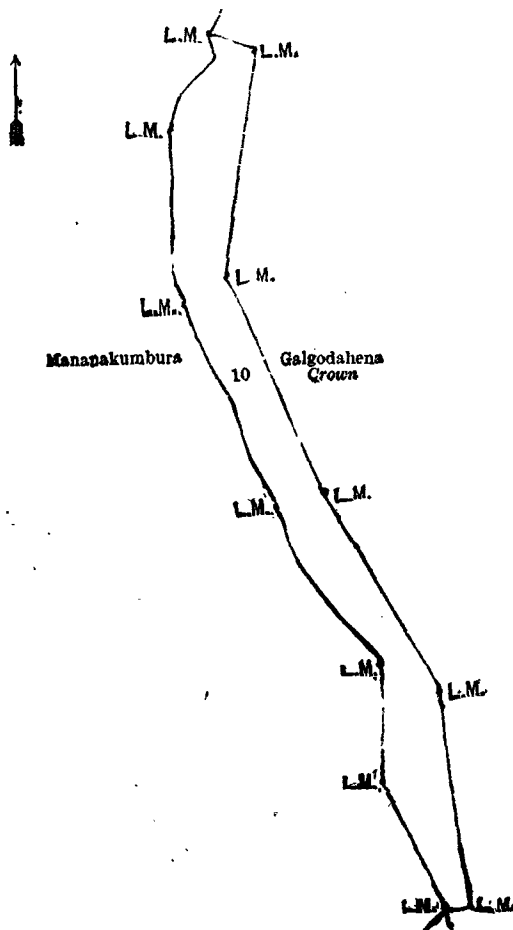
G. K. THORNHILL,  
for Surveyor-General.

II.—Preliminary plan 16,065.

Lot.	Name of Land.
10	.. Galgodahena (reservation for paddy field)

Extent, A. B. P.
.. 2 0 12

and bounded as follows : on the north, east, and south by Galgodahena belonging to the Crown ; on the west by Mananakumbura claimed by Don Siman Jayawardena of Magura and others.



Surveyor-General's Office,  
Colombo, May 2, 1917.

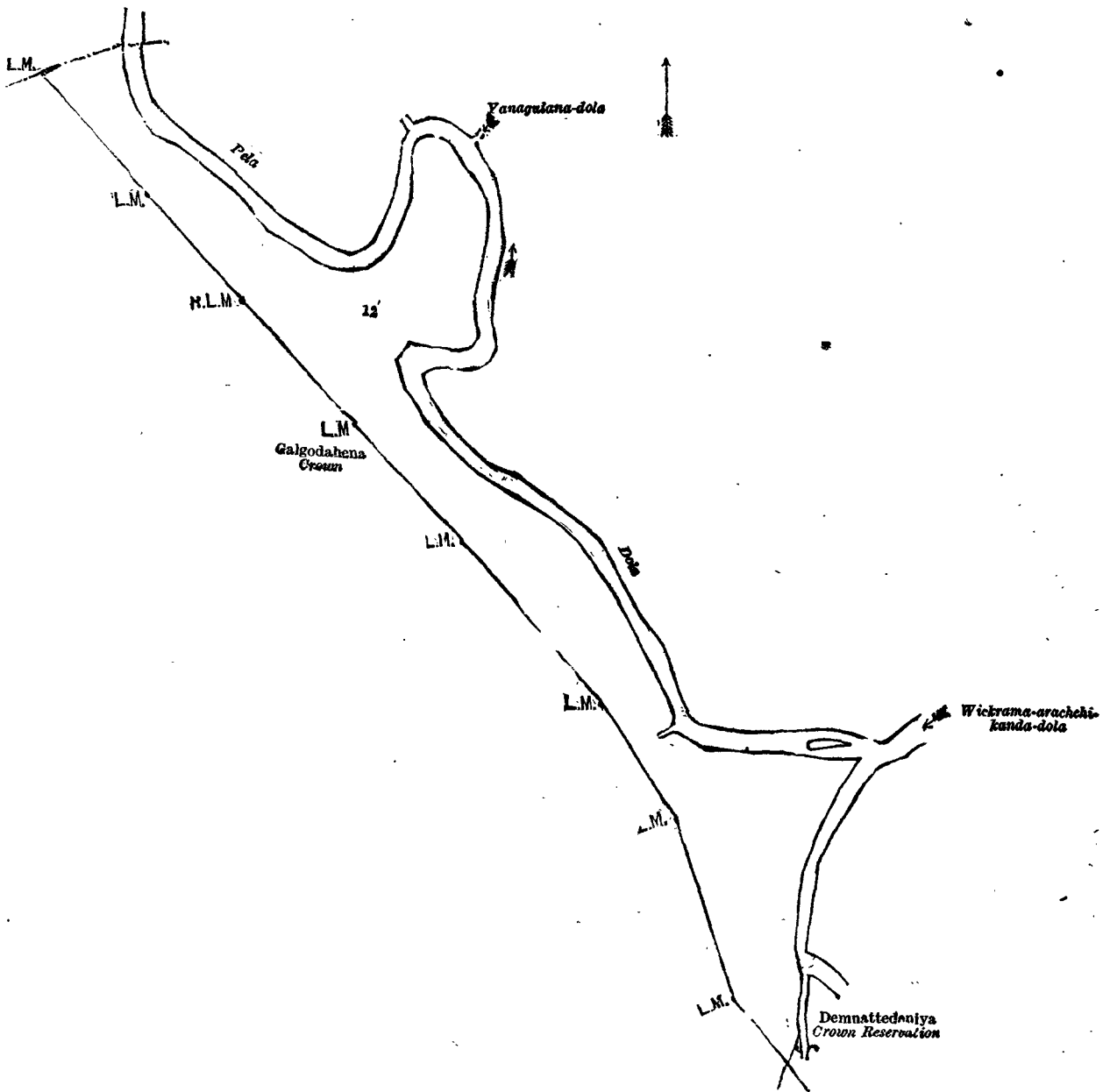
Scale of 4 Chains to an Inch.

G. K. THORNHILL,  
for Surveyor-General.

III.—Preliminary plan 16,065.

Lot.	Name of Land.	Extent, A. R. P.
12	Galgodahena (reservation for stream)	6 1 29

and bounded as follows : on the north by the boundary limits of Midalana village, the Pela-dola ; on the east by the Pela-dola ; on the south by Demnattedeniya (Crown reservation), Galgodahena belonging to the Crown ; on the west by Galgodahena belonging to the Crown.



Surveyor-General's Office,  
Colombo, May 2, 1917.

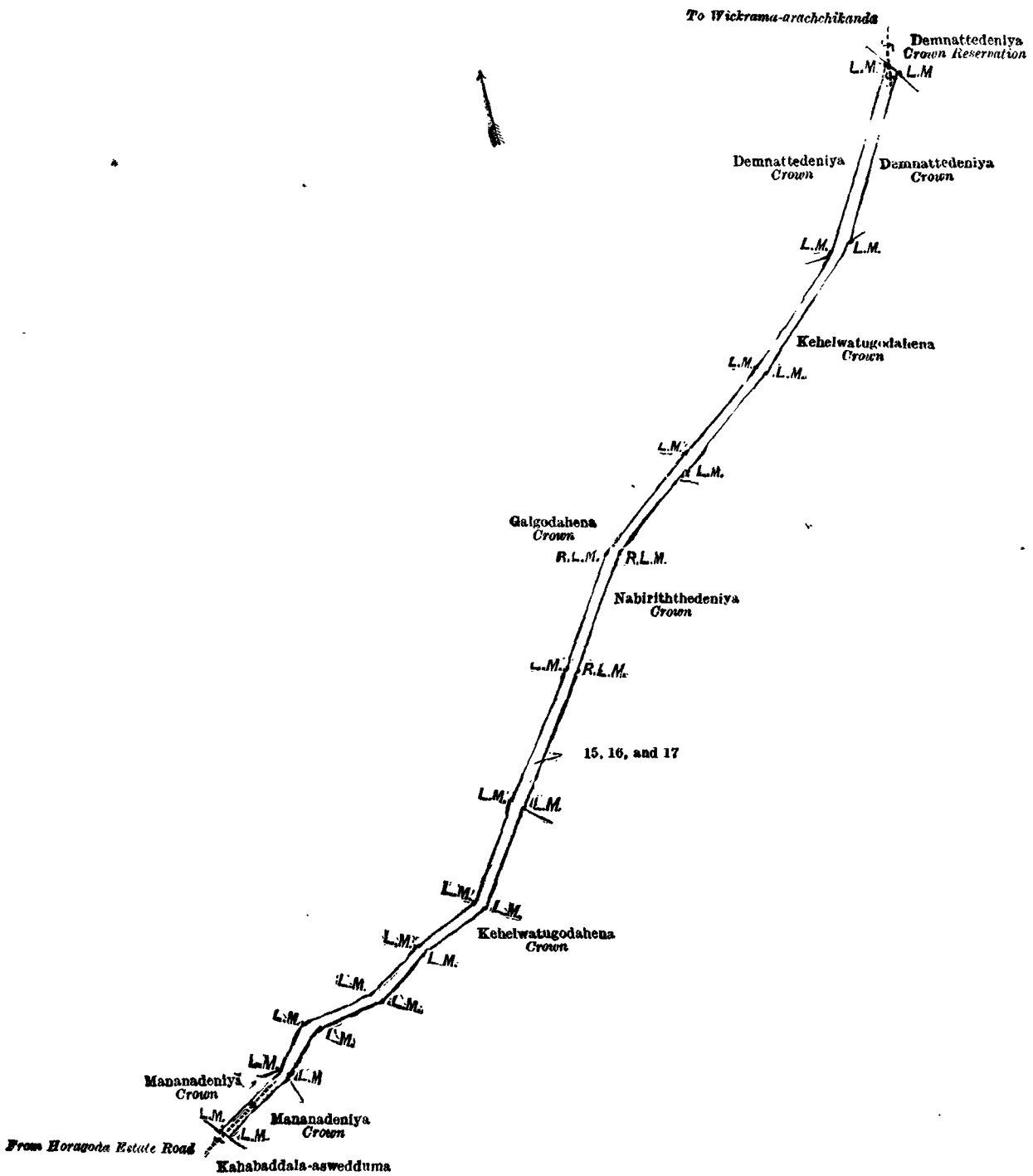
Scale of 4 Chains to an Inch.

G. K. THORNHILL,  
for Surveyor-General.

IV.—Preliminary plan 16,065.

Lot.	Name of Land.	Extent, A. R. P.
15	Demnattedeniya (reservation for footpath)	0 0 20
16	Galgodahena ( do. )	0 2 27
17	Mananadeniya ( do. )	0 0 9
		0 3 16

and bounded as follows : on the north by Galgodahena belonging to the Crown, Demnattedeniya belonging to the Crown ; on the east by Demnattedeniya (Crown reservation) ; on the south by Demnattedeniya belonging to the Crown, Kehelwatugodahena belonging to the Crown, Nabirithedeniya belonging to the Crown, Kehelwatugodahena belonging to the Crown, Mananadeniya belonging to the Crown ; on the west by Kahabaddala-aswedduma claimed by Samarasingha Jayawardena of Colombo, Mananadeniya belonging to the Crown, Galgodahena belonging to the Crown.



Surveyor-General's Office,  
Colombo, May 2, 1917.

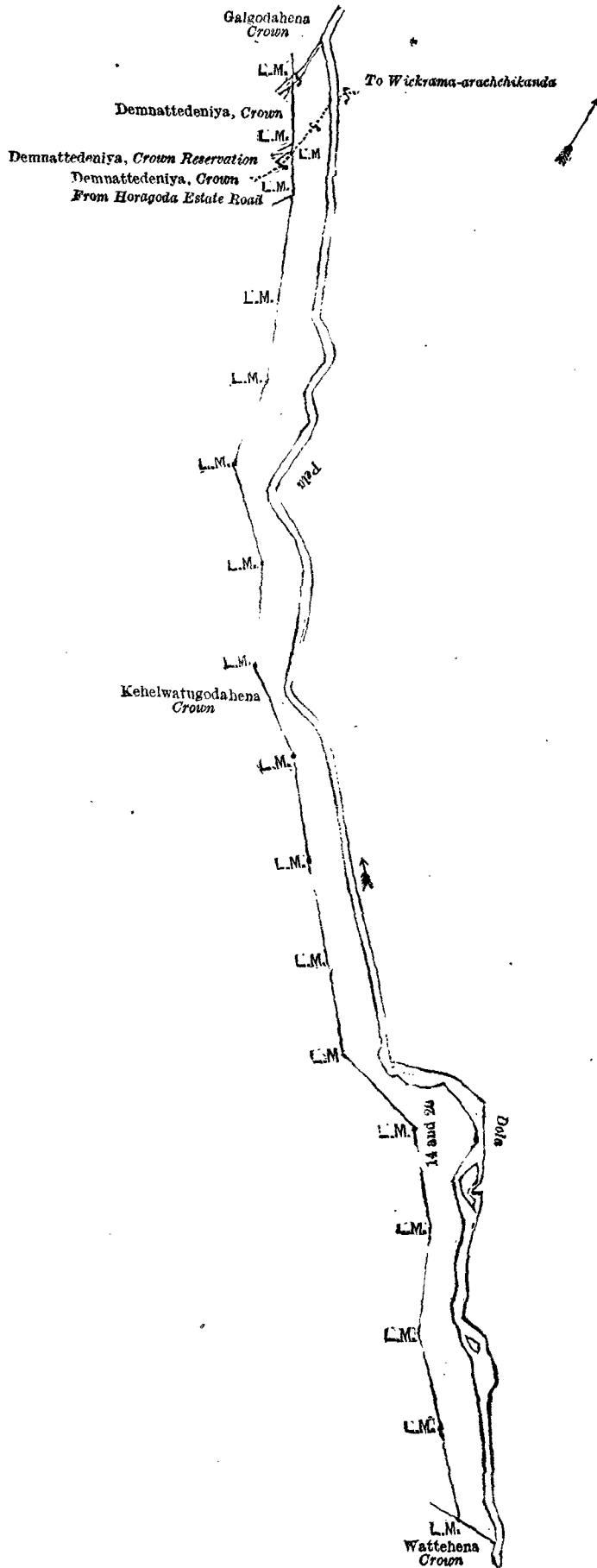
Scale of 4 Chains to an Inch.

G. K. THORNHILL,  
for Surveyor-General.

V.—Preliminary plan 16,065.

Lot.	Name of Land.	Extent, A. R. P.
14	Demnattedeniya (reservation for stream)	1 0 39
20	Kehelwatugodahena (do.)	11 3 21
		13 0 20

and bounded as follows : on the north by the Pela-dola ; on the east by the Pela-dola, Wattedehena belonging to the Crown; on the south by Kehelwatugodahena belonging to the Crown ; on the west by Kehelwatugodahena belonging to the Crown Demnattedeniya belonging to the Crown, Demnattedeniya (Crown reservation), Demnattedeniya belonging to the Crown Galgodahena belonging to the Crown.



Surveyor-General's Office,  
Colombo, May 2, 1917.

Scale of 8 Chains to an Inch.

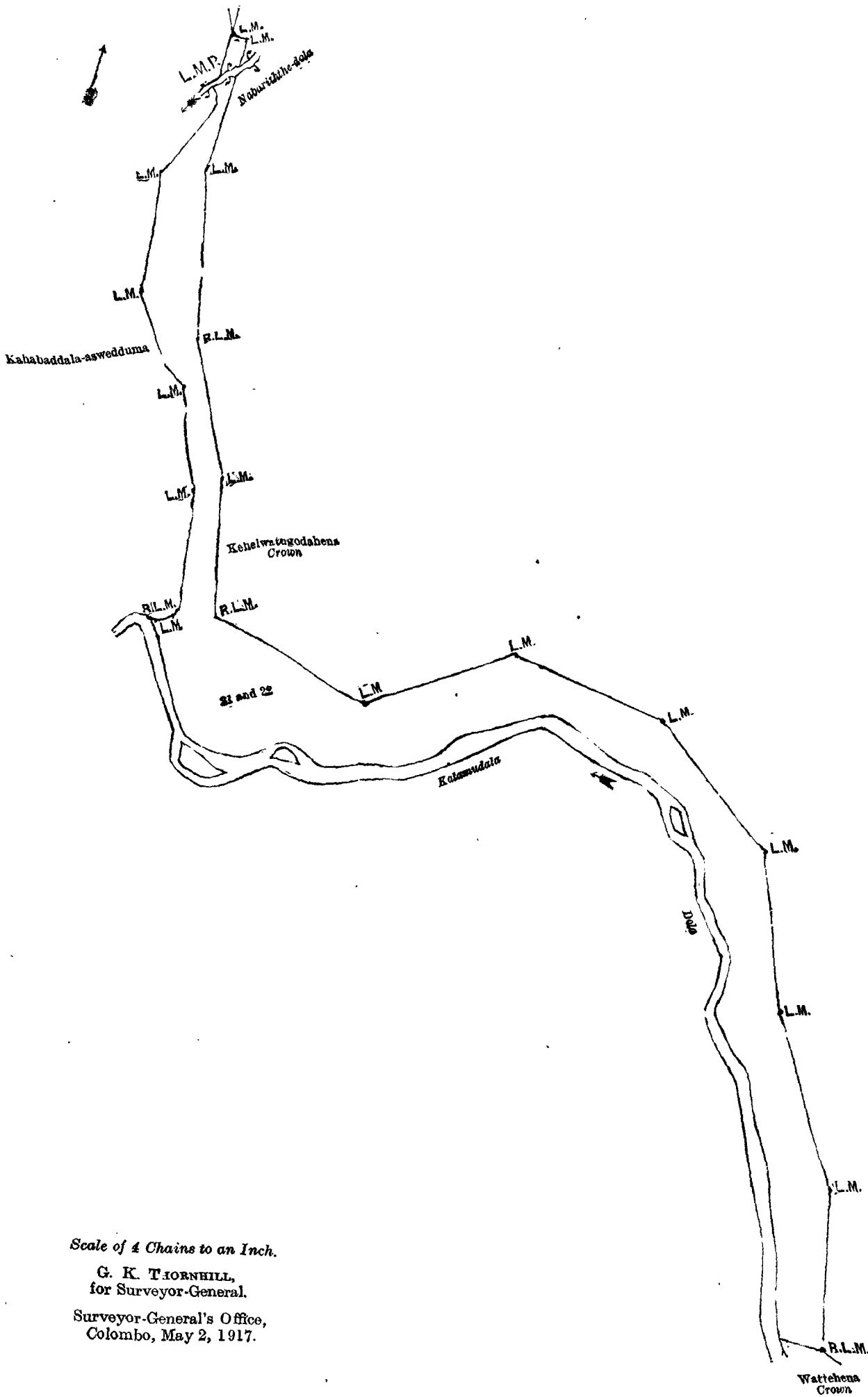
G. K. THORNHILL,  
for Surveyor-General.

Lot.	Name of Land.	VI.—Preliminary plan 16,065.	Extent, A. R. P.
21	.. Kehelwatugodahena (reservation for stream)	.. ..	6 1 23
22	.. Do. (reservation for paddy field)	.. ..	1 3 6

8 0 29

C 7

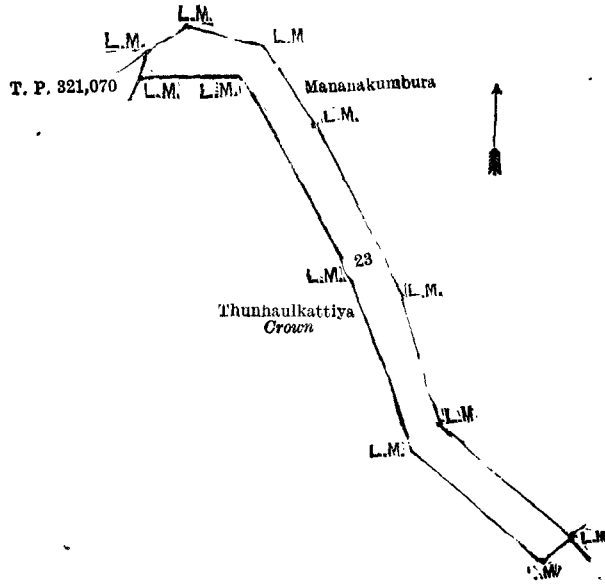
and bounded as follows : on the north by Kehelwatugodahena belonging to the Crown ; on the east by Kehelwatugodahena belonging to the Crown, Wattehena belonging to the Crown ; on the south by the Kalamudala-dola ; on the west by Kahabaddala-aswedduma claimed by Samarasingha Jayawardena of Colombo.



Scale of 4 Chains to an Inch.  
G. K. T. JORNHILL,  
for Surveyor-General.  
Surveyor-General's Office,  
Colombo, May 2, 1917.

Lot.	Name of Land.	VII.—Preliminary plan 16,065.	Extent, A. B. P.
23	Thunhaukattiya (reservation for paddy field)		1 0 26

and bounded as follows : on the north and east by Mananakumbura claimed by Don Siman Jayawardena of Magura and others ; on the south by Thunhaukattiya belonging to the Crown ; on the west by Thunhaukattiya belonging to the Crown, the land depicted in title plan 321,070.



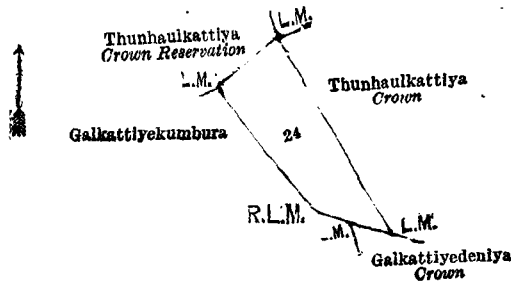
Surveyor-General's Office,  
Colombo, May 2, 1917.

Scale of 4 Chains to an Inch.

G. K. THORNHILL,  
for Surveyor-General.

Lot.	Name of Land.	VIII.—Preliminary plan 16,065.	Extent, A. B. P.
24	Thunhaukattiya (reservation for paddy fields)		0 2 10

and bounded as follows : on the north by Thunhaukattiya (Crown reservation) ; on the east by Thunhaukattiya belonging to the Crown ; on the south by Galkattiyedeniya belonging to the Crown, Galkattiyekumbura claimed by Johanis and Ohanis of Dehipitiya ; on the west by Galkattiyekumbura claimed by Johanis and Ohanis of Dehipitiya.



Surveyor-General's Office,  
Colombo, May 2, 1917.

Scale of 4 Chains to an Inch.

G. K. THORNHILL,  
for Surveyor-General.

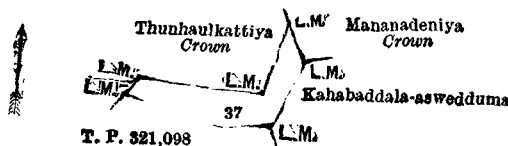
Lot.	Name of Land.	IX.—Preliminary plan 16,065.	Extent, A. B. P.
26	Mahakumburegodella (reservation for stream and paddy field)		0 2 13
30	Do. (reservation for footpath)		0 1 1
			0 3 14

and bounded as follows : on the north by Galkattiyedeniya belonging to the Crown ; on the east by Mahakumburegodella belonging to the Crown, the land depicted in title plan 322,153, Mahakumburegodella belonging to the Crown, the land depicted in title plan 321,098 ; on the south by the road from Horagoda estate to Hedigalla ; on the west by the road from Horagoda estate to Hedigalla, the Hedigalla-ela, Galkattiyekumbura belonging to the Crown.

[For Diagram see page 1322.]

Lot.	Name of Land.	X.—Preliminary plan 16,065.	Extent, A. B. P.
37	Mahakumburegodella (reservation for paddy field)		0 1 2

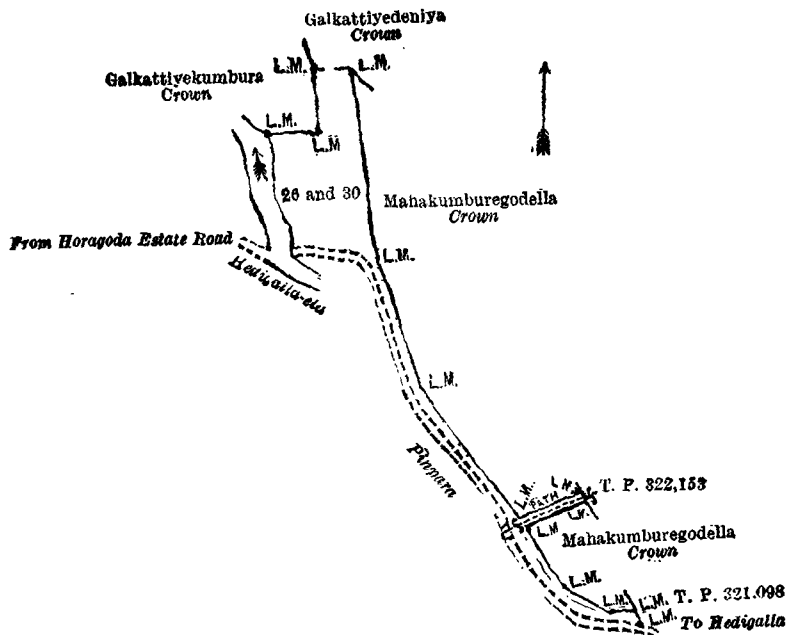
and bounded as follows : on the north by Thunhaukattiya belonging to the Crown ; on the east by Mananadeniya belonging to the Crown, Kahabaddala-aswedduma claimed by Samarasingha Jayawardana of Colombo ; on the south by the land depicted in title plan 321,098 ; on the west by Thunhaukattiya belonging to the Crown.



Surveyor-General's Office,  
Colombo, May 2, 1917.

Scale of 4 Chains to an Inch.

G. K. THORNHILL,  
for Surveyor-General.



Surveyor-General's Office,  
Colombo, May 2, 1917.

Scale of 4 Chains to an Inch.

G. K. THORNHILL,  
for Surveyor-General.

**Kandy Notice No. 6,957.**

**Notice under "The Waste Lands Ordinances of 1897, 1899, 1900, and 1903."**

TAKE notice that unless within three months from July 12, 1918, the persons, if any, who claim any interest in the lands hereinafter mentioned or in any one or more of such lands appear before the Assistant Government Agent of the Kandy District of the Central Province, at the Kandy Kachcheri, and make claim in person or in writing to the said lands or any of them or to some interest therein :

Such Assistant Government Agent, in pursuance of the powers in him vested by the said Ordinances, will declare by writing under his hand that the said lands, or such of them as to which no claim has been made, are the property of the Crown.

L. J. B. TURNER,  
Assistant Government Agent.

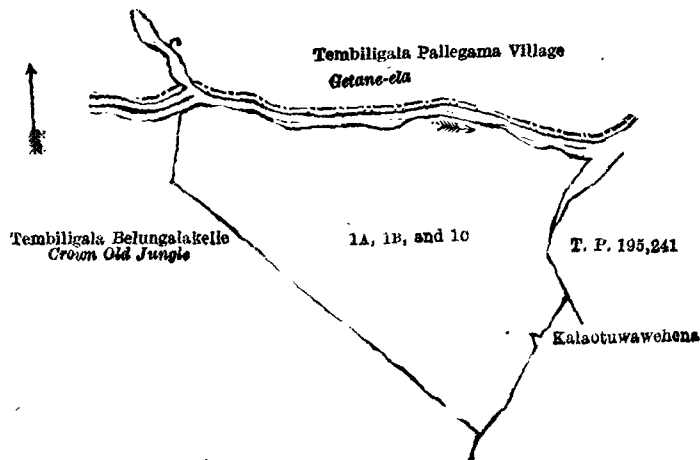
*Description of the Lands referred to.*

The following lots situated in the village of Tembiligala Udagama, in the Ganga Ihala korale of the Udapalata division of the Kandy District, of the Central Province, as described in the annexed diagram :—

Block survey preliminary plan 11.

Lot.	Name of Land.	Extent, A. R. P.
1A ..	Wetassehena .. .. .	3 0 39
1B ..	Do. .. .. .	0 0 5
1C ..	Do. .. .. .	0 0 4
		3 1 8

and bounded as follows : on the north by Getane-ela ; on the south and west by Crown land called Tembiligala Belungalakkelle ; and on the east by land described in title plan 195,241 and by Kalactuwawehena claimed by Pallegedera Appahazmi and others.



Surveyor-General's Office,  
Colombo, May 9, 1918.

Scale of 4 Chains to an Inch.

C. R. LUNDIE,  
for Surveyor-General.



## LAND SALES IN THE NORTH-CENTRAL PROVINCE.

**No. 2,042, N.C. P.**—The Government Agent, North-Central Province, is prepared to receive on or before August 12, 1918, at the Anuradhapura Kachcheri, written applications for the lease in perpetuity from September 22, 1918, of the under-mentioned Crown lands. No such applications will be entertained unless the applicant gives his full name and address, and until he makes with the Government Agent a deposit of Rs. 3 per acre. Such deposits will not be returned until the lease of the land has been sold or until it has been decided by the Government Agent that it will not be sold.

The Government Agent, North-Central Province, will on Wednesday, August 21, 1918, at 1 P.M., at his office in the Anuradhapura Kachcheri, put up to auction the lease of the under-mentioned portions of Crown land, in accordance with the regulations of Government regarding land leases, but the bidding shall be confined to the original applicant and those other applicants whose applications shall have been made in the manner above specified.

Nine allotments of land situated in the Nuwaragam, Hurulu, and Kalagam palatas of the Nuwarakalawiya district of the North-Central Province.

Preliminary plan 4,946. Village—Tikkanpotana in Mahapotana korale.

Lot.	Name of Land.	Description.	Extent.		Upset Premium.	Annual Rent per Acre.
			A.	R. P.		
1	Palugahaidama ..	For paddy ..	11	0 8	70	0 90

Preliminary plan 5,114. Village—Wattegama in Unduruwa korale.

1	Wattegamakele ..	For paddy ..	26	1 24	105	0 90
2	Do. ..	do. ..	4	3 22	24	0 90

Final village plan 201. Village—Maduruwagama in Eppawala korale.

1G	Maduruwagamakele ..	For paddy ..	40	1 19	345	3 0*
----	---------------------	--------------	----	------	-----	------

Final village plan 258. Village—Kombichchikulama in Kanadara korale.

1s	Kombichchikulamamukalana ..	For paddy ..	23	2 25	143	3 0†
1T	Do. ..	do. ..	4	2 35	40	3 0†
1Y	Do. ..	Coconut ..	75	1 10	466	3 0
1Z	Do. ..	do. ..	476	1 21	2,865	3 0

Final village plan 330. Village—Aturuwela in Kanadara korale.

2I	Palugahaidama ..	For paddy and coconut ..	10	2 35	70	1 20‡
----	------------------	--------------------------	----	------	----	-------

\* This lot will be sold subject to the conditions that the lessee or lessees will pay such rates as may be fixed by Government in the future, and that there is no guarantee that the rates fixed will not exceed those now in force for other lands under the Kalawewa-Yoda-ela scheme. For the present the lot is subject to a rate of Rs. 2 per acre per annum.

† These lots will be sold subject to the conditions that the lessee or lessees will pay such rates as may be fixed by Government in the future, and that there is no guarantee that the rates fixed will not exceed those now in force for other lands under the Nuwarawewa scheme. For the present the lots are subject to a rate of Re. 1 per acre per annum.

‡ This lot will be sold subject to the conditions that the lessee or lessees will pay such rates as may be fixed by Government in the future, and that there is no guarantee that the rates fixed will not exceed those now in force for other lands under the Nachchaduwa scheme. For the present the lot is subject to a rate of Rs. 2 per acre for every paddy crop and Rs. 3 per acre per annum for garden.

### Conditions of Lease.

- (a) The lots shall be leased in perpetuity.
- (b) The annual rent for the first six years shall be at the rate of one-third of the full amount.
- (c) No buildings shall be erected without the permission of the Government Agent, North-Central Province.
- (d) Any building or buildings erected without the permission of the Government Agent or contrary to the conditions shall be the property of the Crown.
- (e) Permission shall only be granted for the erection of such buildings which are necessary for that cultivation for which the land is leased.
- (f) The lessee shall be bound to plant the land to the extent of one-tenth in each of the first five years of the lease, and of a further fourth within the next five years. For non-compliance of this condition the whole area of the lease, except the portion actually cultivated, shall become liable to the payment of double rent.
- (g) The rent shall be subject to revision at intervals of thirty years. The rent shall not be increased by more than 50 per cent. of the rent for the previous 30-year period.
- (h) The lessee shall not assign the lease or transfer any right or interest thereon, or subject the whole or any portion of the premises hereby demised without the consent in writing of the lessor.

Further particulars regarding the lease of the above lands can be obtained from the Government Agent, North-Central Province, and their plans from the Surveyor-General.

## LAND SALES BY THE SETTLEMENT OFFICER.

### NORTH-CENTRAL PROVINCE.

No. 4,724, S. O.—On Saturday, August 17, 1918, at 11 A.M., the Land Settlement Officer will put up for sale or settlement, at Madawachchiya, the under-mentioned portion of Crown land, on the terms authorized by Government. An allotment of land situated in the Kadawat korale of the Nuwaragam palata division of the Nuwarakalawiya district of the North-Central Province.

Lot.	Name of Land.	Name of Claimant or Applicant.	Description.	Extent.
1r	Andarakele	Crown, applied for by K. V. G. Kirihamy	Chena	2 0 1

Upset price at Rs. 15 to Rs. 50 per acre. Further information regarding this lot can be obtained from the Land Settlement Officer, and plan of it from the Surveyor-General.

Colonial Secretary's Office,  
Colombo, July 10, 1918.

A. S. PAGDEN,  
Acting Colonial Secretary.

## LAND ACQUISITION NOTICES.

HAVING been duly directed by the Governor, with the advice of the Executive Council, acting under the provisions of "The Land Acquisition Ordinance of 1876," section 6, to take order for the acquisition of the following land, required for a public purpose, namely, for the use of the Gondennawa girls' school in Uda Bulatgama, to wit:—

Lot.	Name of Land.	Description.	Name of Claimant.	Extent.
1	Godamunnahena	Girls' school and garden	Mrs. Musaeus Higgins	0 0 14·1

I hereby give public notice, as required by section 7, that the Government proposes to take possession of the land. All persons interested in the aforesaid land are hereby required to appear personally or by agent before me at the Local Board Office, Nawalapitiya, on August 20, 1918, at 11.30 A.M., and to state the nature of their respective interests in the land, and the amount and particulars of their claims to compensation for such interests.

Kandy Kachcheri,  
July 12, 1918.

C. S. VAUGHAN,  
Government Agent.

HAVING been duly directed by the Governor, with the advice of the Executive Council, acting under the provisions of "The Land Acquisition Ordinance of 1876," section 6, to take order for the acquisition of the following land, required for a public purpose, namely, for Dikwella school, to wit:—

Lot.	Name of Land.	Description.	Name of Claimant.	Extent.
1	Paranagodagewatta	Garden	P. B. M. Abdul Raiman and others	0 1 15·3

I hereby give public notice, as required by section 7, that the Government proposes to take possession of the land. All persons interested in the aforesaid land are hereby required to appear personally or by agent before me at Dikwella Resthouse, on August 13, 1918, at 10 A.M., and to state the nature of their respective interests in the land, and the amount and particulars of their claims to compensation for such interests.

Matara Kachcheri,  
July 8, 1918.

T. REID,  
Assistant Government Agent.

HAVING been duly directed by the Governor, with the advice of the Executive Council, acting under the provisions of "The Land Acquisition Ordinance of 1876," section 6, to take order for the acquisition of the following lands, required for a public purpose, namely, for Talpawila girls' school, to wit:—

Lot.	Name of Land.	Description.	Name of Claimant.	Extent.
1	Walgahawatta	Garden	H. W. K. Disan and others	0 0 8·3
2	Do.	do.	W. Pederise and others	0 3 7·5
3	Do.	do.	H. W. K. Heen Appu and others	0 0 12·2
4	Do.	do.	H. W. K. Disan and others	0 0 7·1

I hereby give public notice, as required by section 7, that the Government proposes to take possession of the lands. All persons interested in the aforesaid lands are hereby required to appear personally or by agent before me at the Kachcheri, on August 10, 1918, at 11 A.M., and to state the nature of their respective interests in the lands, and the amount and particulars of their claims to compensation for such interests.

Matara Kachcheri,  
July 6, 1918.

T. REID,  
Assistant Government Agent.