

# Ceylon Government Gazette

Published by Authority.

No. 6,957 — FRIDAY, JULY 19, 1918.

## Part III. — Lands.

Separate paging is given to each Part in order that it may be filed separately.

	PAGE		PAGE		PAGE
Land Settlement Notices :—		Land Sales by the Government Agents :—		Land Sales by the Settlement Officer :—	
Preliminary Notices ..	..1325	North-Western Province ..	—	Northern Province ..	.. —
Final Orders ..	..1342	North-Central Province ..	..1359	Eastern Province ..	.. —
Land Sales by the Government Agents :—		Province of Uva ..	..1361	North-Western Province ..	.. —
Western Province ..	.. —	Province of Sabaragamuwa ..	.. —	North-Central Province ..	..1363
Central Province ..	.. —	Land Sales by the Settlement Officer :—		Province of Uva ..	.. —
Southern Province ..	..1357	Western Province ..	.. —	Province of Sabaragamuwa ..	.. —
Northern Province ..	..1357	Central Province ..	.. —	Land Acquisition Notices ..	..1364
Eastern Province ..	..1358	Southern Province ..	.. —	Land Resumption Notices ..	.. —

### PRELIMINARY NOTICES.

#### Hambantota Notice No. 6,958.

##### Notice under "The Waste Lands Ordinances of 1897, 1899, 1900, and 1903."

TAKE notice that unless within three months from July 19, 1918, the persons, if any, who claim any interest in the lands hereinafter mentioned or in any one or more of such lands or to some interest therein make claim in person or in writing to the said lands or any of them or to some interest therein to J. M. Davies, Esq., Special Officer appointed under section 28 of "The Waste Lands Ordinances of 1897, 1899, 1900, and 1903," at his office at Colombo :

Such Special Officer, in pursuance of the powers vested in him by the said Ordinances, will declare by writing under his hand that the said lands, or such of them as to which no claim has been made, are the property of the Crown.

J. M. DAVIES,  
Special Officer.

#### Description of the Lands referred to.

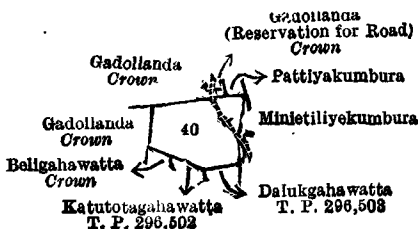
The following lots situated in the village of Minietiliya, in the East Giruwa pattu of the Hambantota District, in the Southern Province, as described in the annexed diagrams :—

#### I.—Preliminary plan 460.

Lot.	Name of Land.	Extent, A. B. P.
40	Murungahawatta	0 3 29

(Exclusive of the road passing through the land.)

and bounded as follows : on the north by Gadollanda declared to be the property of the Crown under the Waste Lands Ordinances, Gadollanda (reservation for road) declared to be the property of the Crown under the Waste Lands Ordinances, Pattiyakumbura (private) ; on the east by Minietiliyakumbura (private) ; on the south by Dalukgahawatta sold by the Crown (T. P. 296,503), Katutotagahawatta sold by the Crown (T. P. 296,502), Beligahawatta declared to be the property of the Crown under the Waste Lands Ordinances ; on the west by Gadollanda declared to be the property of the Crown under the Waste Lands Ordinances.



Surveyor-General's Office,  
Colombo, June 6, 1918.

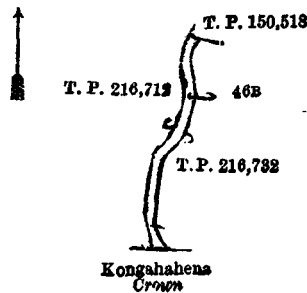
Scale of 8 Chains to an Inch.

C. R. LINDIE,  
For Surveyor-General.

II.—Preliminary plan 460.

Lot.	Name of Land.	Extent, A. R. P.
46B	Reservation for road	0 1 36

and bounded as follows: on the north by T. P. 150,518; on the east by T. P. 216,732; on the south by Kongahahena declared to be the property of the Crown under the Waste Lands Ordinances; on the west by T. P. 216,732.



Surveyor-General's Office,  
Colombo, June 6, 1918.

Scale of 8 Chains to an Inch.  
Hambantota S. O. 10—1918.

C. R. LUNDIE,  
for Surveyor-General.

Hambantota Notice No. 6,959.

Notice under "The Waste Lands Ordinances of 1897, 1899, 1900, and 1903."

TAKE notice that unless within three months from July 19, 1918, the persons, if any, who claim any interest in the lands hereinafter mentioned or in any one or more of such lands or to some interest therein make claim in person or in writing to the said lands or any of them or to some interest therein to Frederick Lewis, Esq., Special Officer appointed under section 28 of "The Waste Lands Ordinances of 1897, 1899, 1900, and 1903," at his office at Colombo:

Such Special Officer, in pursuance of the powers vested in him by the said Ordinances, will declare by writing under his hand that the said lands, or such of them as to which no claim has been made, are the property of the Crown.

FREDERICK LEWIS,  
Special Officer.

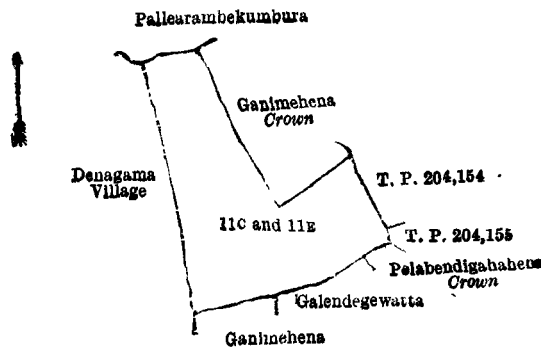
Description of the Lands referred to.

The following lots situated in the village of Godawenna, in the West Giruwa pattu of the Hambantota District, in the Southern Province, as described in the annexed diagram:—

Preliminary plan 173.

Lot.	Name of Land.	Extent, A. R. P.
11C	Ganimehena <i>alias</i> Nugehena	2 1 33
11E	Do.	2 3 16
		5 1 9

and bounded as follows: on the north by Pallearambekumbura claimed by Kulasinghe Don Abaran and another; on the east by Ganimehena belonging to the Crown, T. Ps. 204,154, 204,155; on the south by Pelabendigahahena belonging to the Crown, Galendegewatta claimed by Kalu Arachchige Silia, Ganimehena claimed by Don Andreas Dahanayaka; on the west by the village limit of Denagama.



Surveyor-General's Office,  
Colombo, June 6, 1918.

Scale of 8 Chains to an Inch.  
Hambantota S. O. 11—1918.

C. R. LUNDIE,  
for Surveyor-General.

Mannar Notice No. 6,960.

Notice under "The Waste Lands Ordinances of 1897, 1899, 1900, and 1903."

TAKE notice that unless within three months from July 19, 1918, the persons, if any, who claim any interest in the lands hereinafter mentioned or in any one or more of such lands or to some interest therein make claim in person or in writing to the said lands or any of them or to some interest therein to J. M. Davies, Esq., Special Officer appointed under section 28 of "The Waste Lands Ordinances of 1897, 1899, 1900, and 1903," at his office at Colombo:

Such Special Officer, in pursuance of the powers vested in him by the said Ordinances, will declare by writing under his hand that the said lands, or such of them as to which no claim has been made, are the property of the Crown.

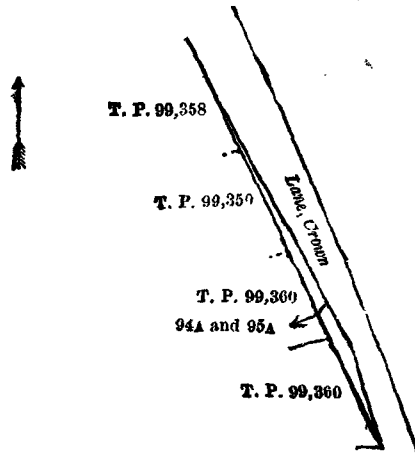
J. M. DAVIES,  
Special Officer.

*Description of the Lands referred to.*

The following lots situated in Sinnakadai division, of the Mannar East, in the Mannar town of the Mannar island of the Mannar District, in the Northern Province, as described in the annexed diagrams :—

Lot.	Name of Land.	I.—Mannar town survey.			Extent, A. R. P.		
94A ..	Reservation	..	..	..	0	0	0.48
95A ..	Do.	..	..	..	0	0	1.06
					<hr/>		
					0	0	1.54

and bounded as follows : on the north and east by lane claimed by the Crown ; on the south by lane claimed by the Crown, T. P. 99,360 ; on the west by T. Ps. 99,360, 99,359, and 99,358.



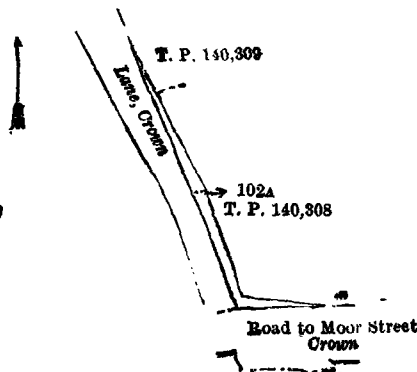
Surveyor-General's Office,  
Colombo, April 4, 1918.

Scale of 1 Chain to an Inch.

C. R. LUNDIE,  
for Surveyor-General.

Lot.	Name of Land.	II.—Mannar town survey.			Extent, A. R. P.		
102A ..	Reservation	..	..	..	0	0	1.11

and bounded as follows : on the north by T. P. 140,309 ; on the east by T. P. 140,308 ; on the south by road to Moor street claimed by the Crown ; on the west by lane claimed by the Crown.




Surveyor-General's Office,  
Colombo, April 4, 1918.

Scale of 1 Chain to an Inch.

C. R. LUNDIE,  
for Surveyor-General.

Lot.	Name of Land.	III.—Mannar town survey.			Extent, A. R. P.		
104A ..	Reservation	..	..	..	0	0	1.12

and bounded as follows : on the north by lane claimed by the Crown ; on the east by the boundary of Moor street division ; on the south by T. P. 140,309 ; on the west by lane claimed by the Crown.



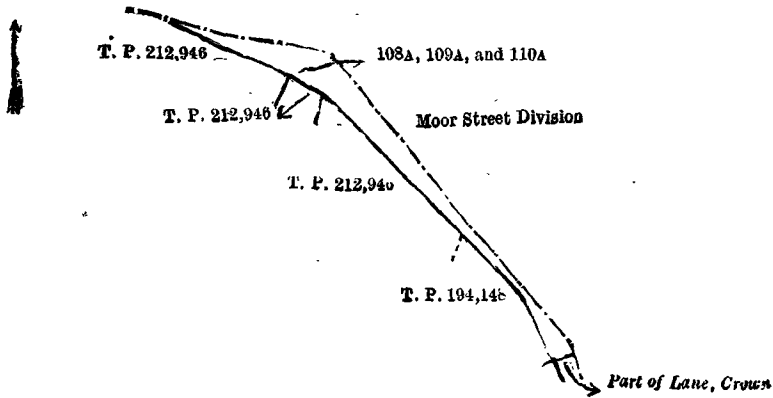
Surveyor-General's Office,  
Colombo, April 4, 1918.

Scale of 1 Chain to an Inch.

C. R. LUNDIE,  
for Surveyor-General.

Lot.	Name of Land.	IV.—Mannar town survey.			Extent, A. R. P.		
108A ..	Reservation	..	..	..	0	0	2.06
109A ..	Do.	..	..	..	0	0	0.38
110A ..	Do.	..	..	..	0	0	0.81
					<hr/>		
					0	0	3.25

and bounded as follows: on the north and east by the boundary of Moor street division; on the south by part of lane claimed by the Crown; on the west by T. Ps. 194,148, 212,946.



Surveyor-General's Office,  
Colombo, April 4, 1918.

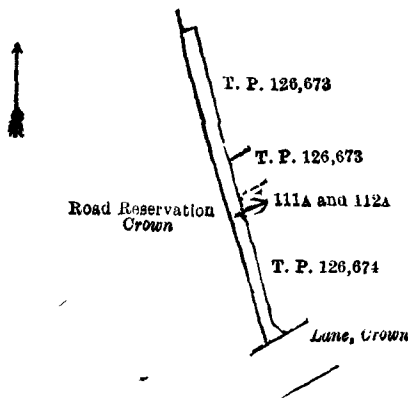
Scale of 1 Chain to an Inch.

C. R. LUNDIE,  
for Surveyor-General.

V.—Mannar town survey.

Lot.	Name of Land.	Extent, A. R. P.
111A ..	Reservation ..	0 0 1.09
112A ..	Do. ..	0 0 0.89
		0 0 1.98

and bounded as follows: on the north by T. P. 126,673; on the east by T. Ps. 126,673, 126,674; on the south by lane claimed by the Crown; on the west by road reservation claimed by the Crown.



Surveyor-General's Office,  
Colombo, April 4, 1918.

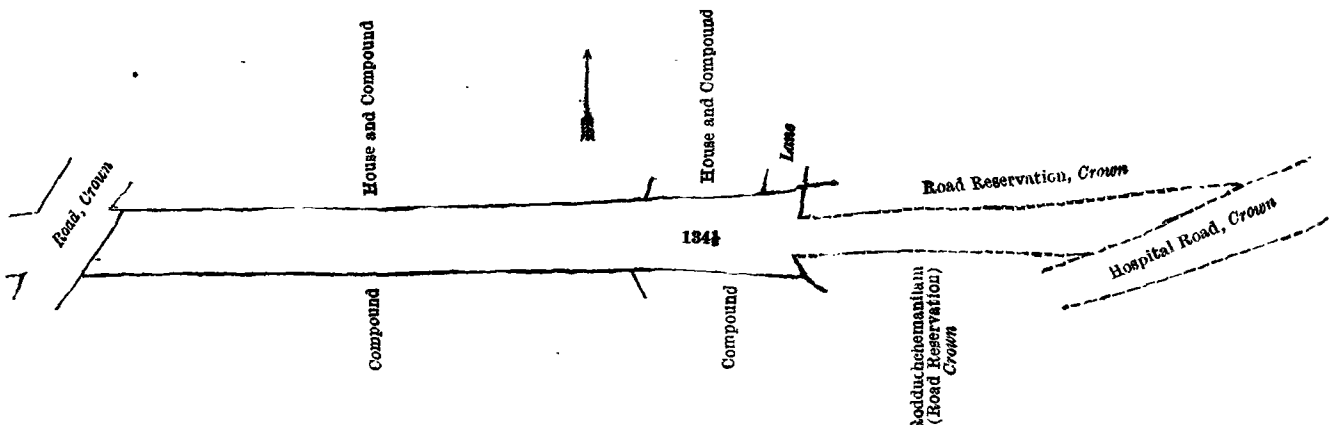
Scale of 1 Chain to an Inch.

C. R. LUNDIE,  
for Surveyor-General.

VI.—Mannar town survey.

Lot.	Name of Land.	Extent, A. R. P.
134½ ..	Road ..	0 0 29.40

and bounded as follows: on the north by house and compound (private), lane, road reservation claimed by the Crown; on the east by Hospital road claimed by the Crown; on the south by Hospital road claimed by the Crown, Rodduchechmanilam (road reservation) claimed by the Crown, compound claimed by C. Muttucumaru; on the west by road claimed by the Crown.

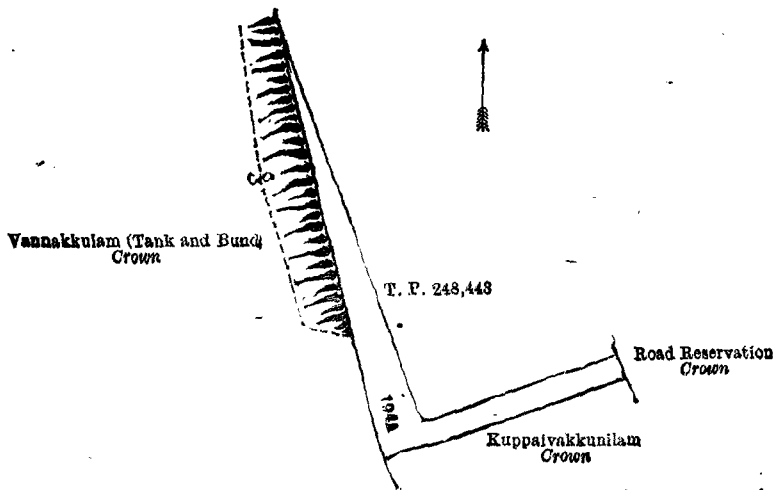


Surveyor-General's Office,  
Colombo, April 4, 1918.

Scale of 1 Chain to an Inch.

C. R. LUNDIE,  
for Surveyor-General.

Lot. 194A .. Name of Land. VII.—Mannar town survey. Extent, A. R. P. 0 0 6.81  
 and bounded as follows: on the north by T. P. 248,443; on the east by T. P. 248,443, road reservation claimed by the Crown; on the south by Kuppaivakkunilam claimed by the Crown; on the west by Vannakkulam (tank and bund) claimed by the Crown.



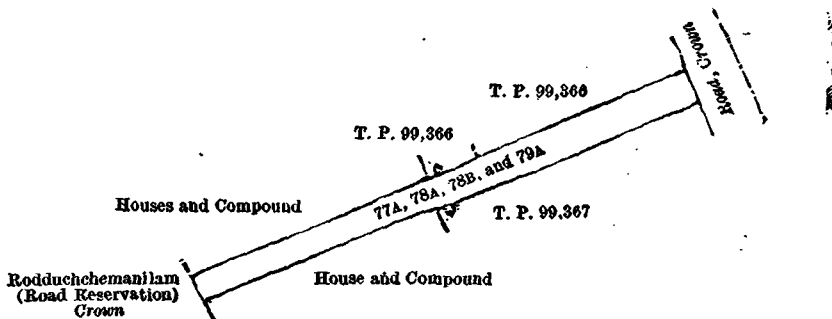
Surveyor-General's Office,  
Colombo, April 4, 1918.

Scale of 1 Chain to an Inch.

C. R. LUNDIE,  
for Surveyor-General.

Lot.	Name of Land.	Extent, A. R. P.	Lot.	Name of Land.	Extent, A. R. P.
77A	Reservation	0 0 0.36	79A	Reservation	0 0 2.62
78A	Do.	0 0 0.22			
78B	Do.	0 0 3.01			0 0 6.21

and bounded as follows: on the north by houses and compounds (private), T. P. 99,366; on the east by the road claimed by the Crown; on the south by T. P. 99,367, house and compound (private); on the west by Rodduchemanilam (road reservation) claimed by the Crown.

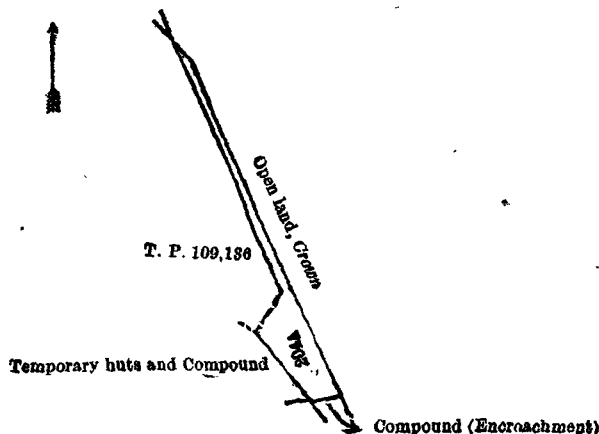


Surveyor-General's Office,  
Colombo, May 2, 1918.

Scale of 1 Chain to an Inch.

C. R. LUNDIE,  
for Surveyor-General.

Lot. 204A .. Name of Land. IX.—Mannar town survey. Extent, A. R. P. 0 0 2.83  
 and bounded as follows: on the north and east by open land claimed by the Crown; on the south by a compound (encroachment) claimed by Mrs. Newton; on the west by temporary huts and compound (private), T. P. 109,136.



Surveyor-General's Office,  
Colombo, May 2, 1918.

Scale of 1 Chain to an Inch.  
Mannar S. O. 4—1918.

C. R. LUNDIE,  
for Surveyor-General.

Mannar Notice No. 6,961.

Notice under "The Waste Lands Ordinances of 1897, 1899, 1900, and 1903."

TAKE notice that unless within three months from July 19, 1918, the persons, if any, who claim any interest in the lands hereinafter mentioned or in any one or more of such lands or to some interest therein make claim in person or in writing to the said lands or any of them or to some interest therein to J. M. Davies, Esq., Special Officer appointed under section 28 of "The Waste Lands Ordinances of 1897, 1899, 1900, and 1903," at his office at Colombo :

Such Special Officer, in pursuance of the powers vested in him by the said Ordinances, will declare by writing under his hand that the said lands, or such of them as to which no claim has been made, are the property of the Crown.

J. M. DAVIES,  
Special Officer.

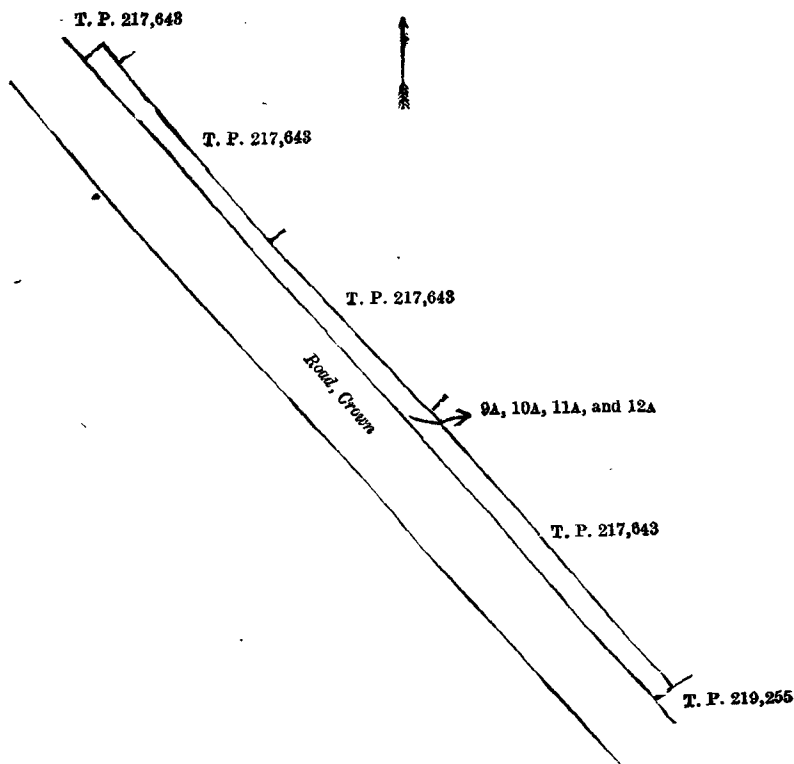
Description of the Lands referred to.

The following lots situated in Uppukulam division, of Mannar East in Mannar town of the Mannar island of the Mannar District, in the Northern Province, as described in the annexed diagrams :—

I.—Mannar town survey.

Lot.	Name of Land.	Extent, A. R. P.	Lot.	Name of Land.	Extent, A. R. P.
9A ..	Reservation	.. 0 0 3.74	12A ..	Reservation	.. 0 0 0.23
10A ..	Do.	.. 0 0 2.53			
11A ..	Do.	.. 0 0 2.02			0 0 8.52

and bounded as follows : on the north by T. P. 217,643 ; on the east by T. P. 217,643 ; on the south by T. P. 219,255, road claimed by the Crown ; on the west by the road claimed by the Crown.



Surveyor-General's Office,  
Colombo, April 5, 1918.

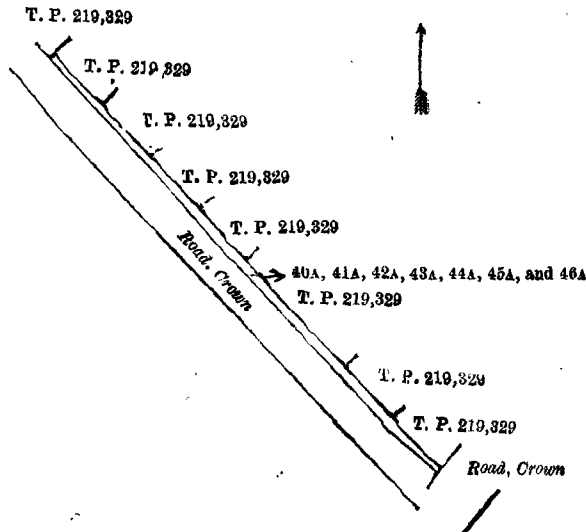
Scale of 1 Chain to an Inch.

C. R. LUNDIE,  
for Surveyor-General.

II.—Mannar town survey.

Lot.	Name of Land.	Extent, A. R. P.	Lot.	Name of Land.	Extent, A. R. P.
40A ..	Reservation	.. 0 0 0.18	45A ..	Reservation	.. 0 0 0.29
41A ..	Do.	.. 0 0 0.19	46A ..	Do.	.. 0 0 0.28
42A ..	Do.	.. 0 0 0.19			
43A ..	Do.	.. 0 0 0.26			0 0 2.01
44A ..	Do.	.. 0 0 0.62			

and bounded as follows : on the north and east by T. P. 219,329 ; on the south and west by the road claimed by the Crown.



Surveyor-General's Office,  
Colombo, April 5, 1918.

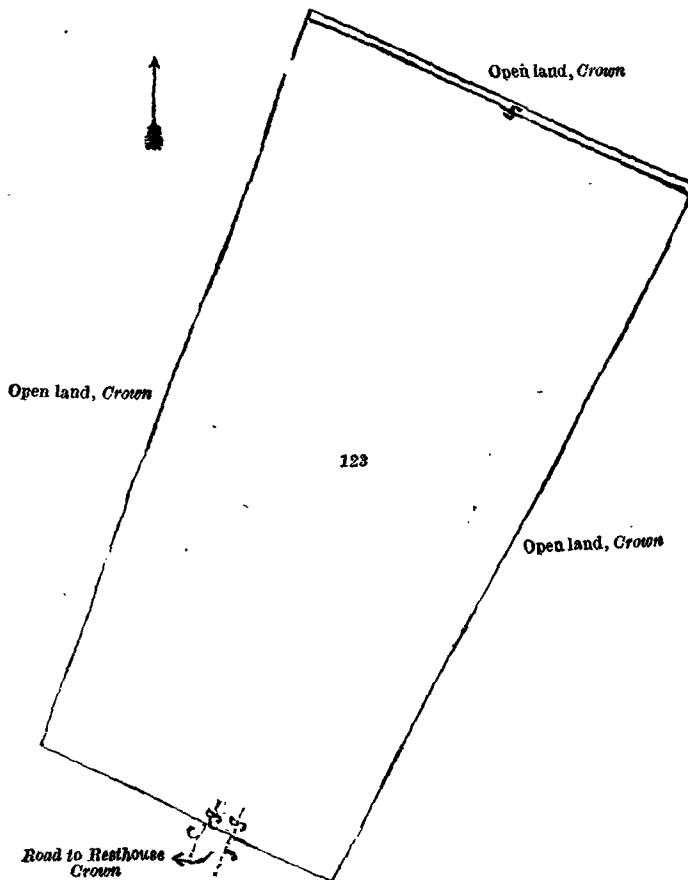
Scale of 1 Chain to an Inch.

C. R. LUNDIE,  
for Surveyor-General.

III.—Mannar town survey.

Lot.	Name of Land.	Extent, A. R. P.
123	Resthouse and premises	0 3 9.81

and bounded as follows: on the north and east by an open land claimed by the Crown; on the south by an open land claimed by the Crown, the road to the resthouse claimed by the Crown, an open land claimed by the Crown; on the west by an open land claimed by the Crown.



Surveyor-General's Office,  
Colombo, April 5, 1918.

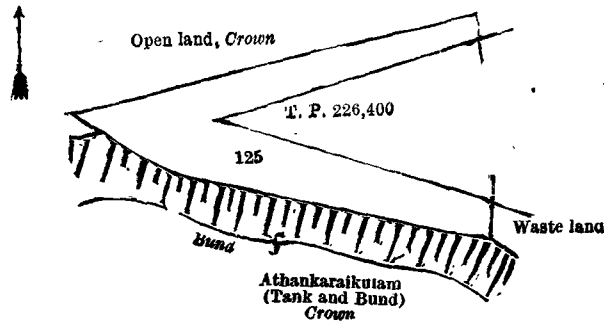
Scale of 1 Chain to an Inch.

C. R. LUNDIE,  
for Surveyor-General.

IV.—Mannar town survey.

Lot.	Name of Land.	Extent, A. R. P.
125	Reservation	0 0 12.60

and bounded as follows: on the north by an open land claimed by the Crown; on the east by an open land claimed by the Crown, T. P. 226,400, waste land claimed by K. S. Varusa Ibrahim Saibu; south by (bund) Athankaraikulaz (tank and bund) claimed by the Crown; on the west by (bund) Athankaraikulam (tank and bund) claimed by the Crown, an open land claimed by the Crown.



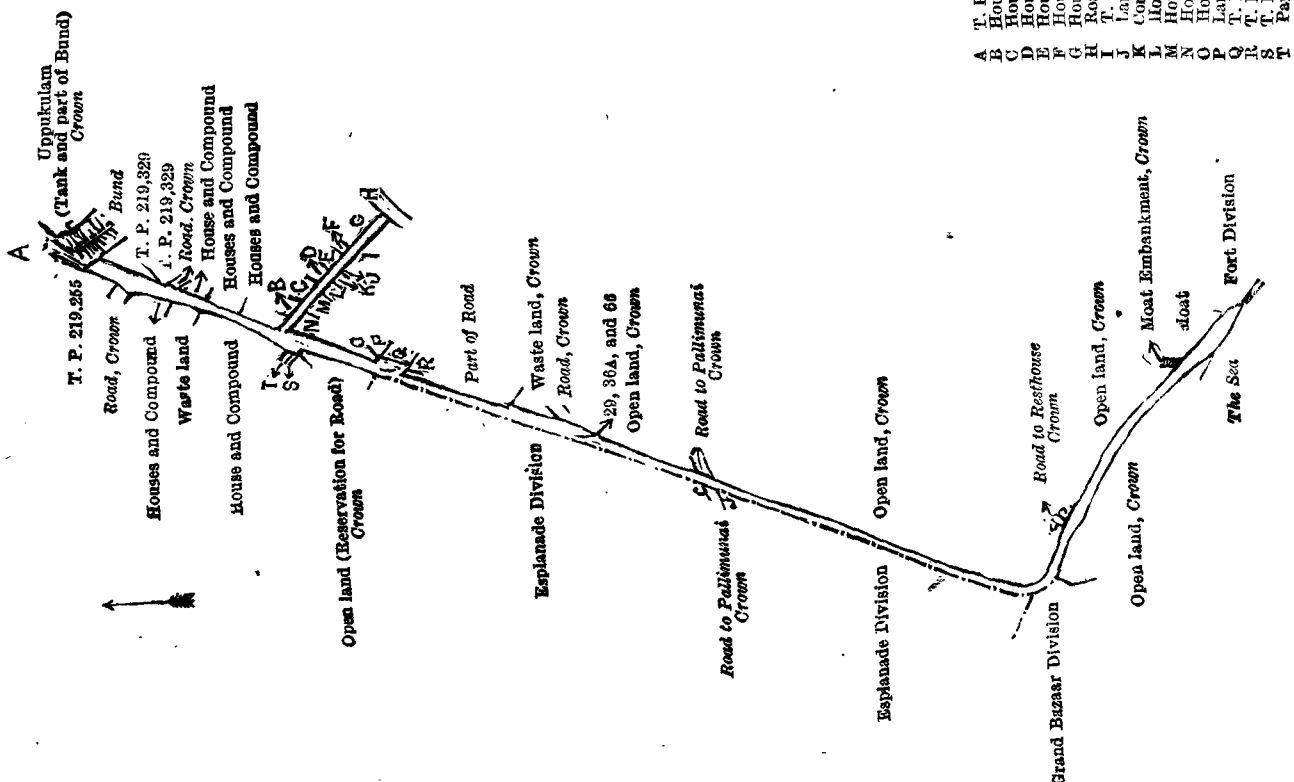
Surveyor-General's Office,  
Colombo, April 5, 1918.

Scale of 1 Chain to an Inch.

C. R. LUNDIE,  
for Surveyor-General.

Lot.	Name of Land.	V.—Mannar town survey.	Extent, A. R. P.
29	Road	..	0 2 21.95
36A	Reservation	..	0 0 3.02
66	Road	..	0 0 10.78
			0 2 35.75

and bounded as follows: on the north by the boundary of Esplanade division, open land (reservation for road) claimed by the Crown, T. P. 109,123, part of lane claimed by the Crown, house and compound (private), waste land claimed by S. Sellatamby and others, house and compound claimed by P. Cader Packeer, road claimed by the Crown, T. P. 219,255; on the east by T. P. 219,255, Uppukulam (tank and part of bund) claimed by the Crown, bund, T. P. 219,329, road claimed by the Crown, house and compound claimed by Pichai Meeramma, houses and compound claimed by Delaar Kahan Pichai and others, houses and compound claimed by Isma Aliar, houses and compound claimed by Meera Meydeen, house and compound claimed by Thangamma, house and compound claimed by Kappamma, houses and compound claimed by Mohideen Saibo Meera Saibo and others, house claimed by Maapillai Marikar, house and compound claimed by Kalander Mastankanni and others, road claimed by the Crown, T. P. 187,941, lane claimed by the Crown, compound claimed by M. Semelimmah, house and compound claimed by Kachchi Marikkar Kuppai, houses and compound claimed by Mohiyadeenummah, house and compound claimed by Kachimohammadumma and another, house and compound claimed by Mohiyadeenummah, lane claimed by Mohiyadeenummah and others, T. P. 186,800, part of road, waste land claimed by the Crown, road claimed by the Crown, open land claimed by the Crown, road to Pallimunai claimed by the Crown, open land claimed by the Crown, road to resthouse claimed by the Crown, open land claimed by the Crown, moat embankment claimed by the Crown, moat, the boundary of the Fort division; on the south by the sea, open land claimed by the Crown, the boundary of the Grand Bazaar division; on the west by the boundary of the Esplanade division, road to Pallimunai claimed by the Crown.



- A T. P. 219,255
- B Houses and Compound
- C House and Compound
- D House and Compound
- E Houses and Compound
- F House and Compound
- G House and Compound
- H Road, Crown
- I T. P. 187,941
- J Lane, Crown
- K Compound
- L House and Compound
- M Houses and Compound
- N House and Compound
- O Houses and Compound
- P T. P. 186,800
- Q T. P. 186,800
- R T. P. 109,123
- S Part of Lane, Crown
- H

Surveyor-General's Office,  
Colombo, May 2, 1918.

Scale of 4 Chains to an Inch.  
Mannar S. O. 5—1918.

C. R. LUNDIE,  
for Surveyor-General.



**Mannar Notice No. 6,962.**

**Notice under "The Waste Lands Ordinances of 1897, 1899, 1900, and 1903."**

TAKE notice that unless within three months from July 19, 1918, the persons, if any, who claim any interest in the lands hereinafter mentioned or in any one or more of such lands or to some interest therein make claim in person or in writing to the said lands or any of them or to some interest therein to J. M. Davies, Esq., Special Officer appointed under section 28 of "The Waste Lands Ordinances of 1897, 1899, 1900, and 1903," at his office at Colombo :

Such Special Officer, in pursuance of the powers vested in him by the said Ordinances, will declare by writing under his hand that the said lands, or such of them as to which no claim has been made, are the property of the Crown.

J. M. DAVIES,  
Special Officer.

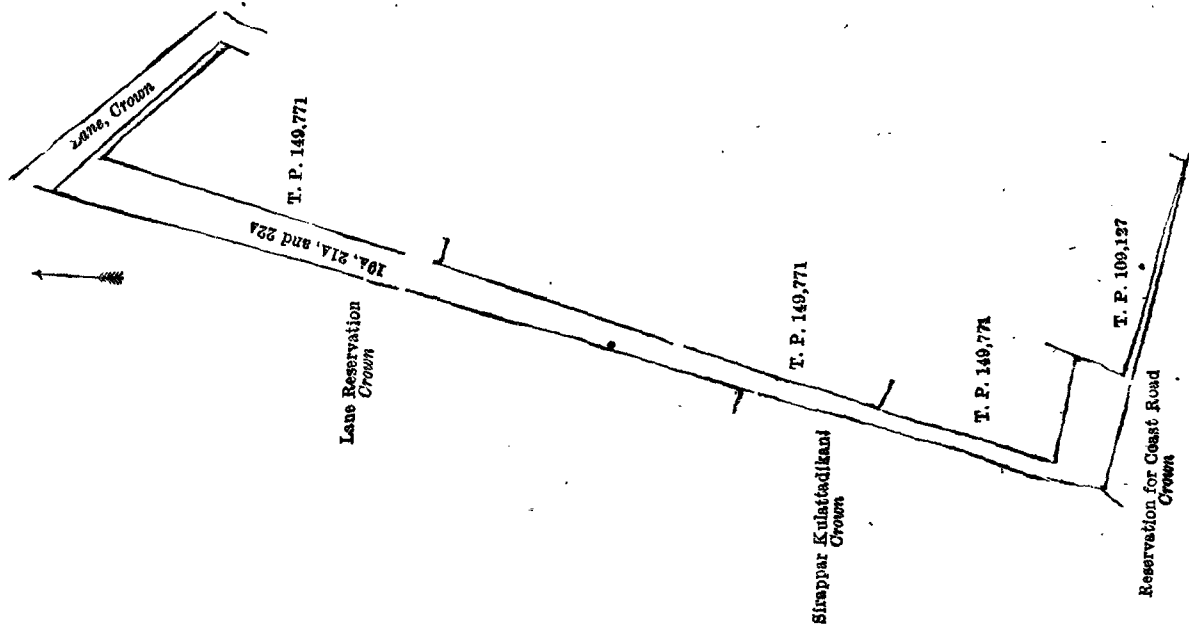
*Description of the Lands referred to.*

The following lots situated in Grand Bazaar division, of the Mannar East in the Mannar Town of the Mannar island of the Mannar District, in the Northern Province, as described in the annexed diagrams :—

I.—Mannar town survey.

Lot.	Name of Land.	Extent, A. B. P.
19A ..	Reservation ..	0 0 7.63
21A ..	Do. ..	0 0 4.71
22A ..	Do. ..	0 0 4.84
		0 0 17.18

and bounded as follows : on the north by lane claimed by the Crown ; on the east by lane claimed by the Crown, T. Ps. 149,771, 109,127 ; on the south by reservation for Coast-road claimed by the Crown ; on the west by Sirappur Kulattadikani claimed by the Crown, lane reservation claimed by the Crown.



Surveyor-General's Office,  
Colombo, March 22, 1918.

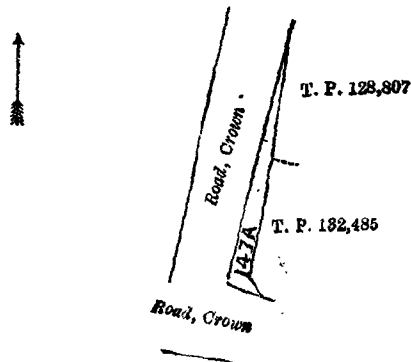
Scale of 1 Chain to an Inch.

C. R. LUNDIE,  
for Surveyor-General.

II.—Mannar town survey.

Lot.	Name of Land.	Extent, A. B. P.
147A ..	Reservation ..	0 0 0.56

and bounded as follows : on the north by the road claimed by the Crown, T. P. 128,807 ; on the east by T. Ps. 128,807, 132,485 ; on the south and west by the road claimed by the Crown.



Surveyor-General's Office,  
Colombo, March 22, 1918.

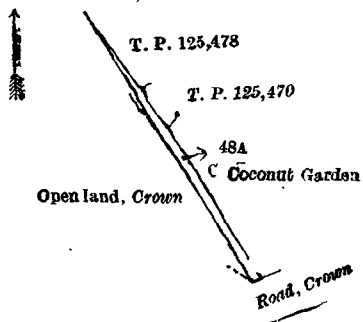
Scale of 1 Chain to an Inch.

C. R. LUNDIE,  
for Surveyor-General.

III.—Mannar town survey.

Lot.	Name of Land.	Extent, A. R. P.
48A ..	Reservation ..	0 0 1.02

and bounded as follows : on the north by T. P. 125,478, T. P. 125,470 ; on the east by coconut garden (private) ; on the south by the road claimed by the Crown ; on the west by the open land claimed by the Crown.



Surveyor-General's Office,  
Colombo, May 2, 1918.

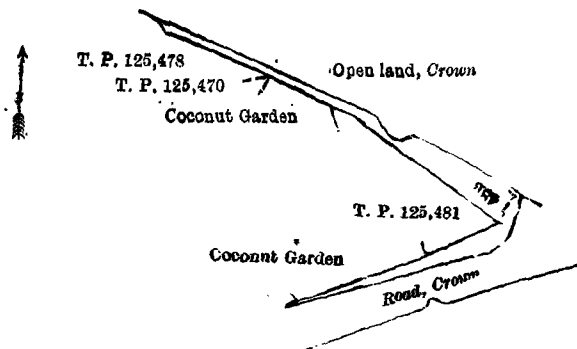
Scale of 1 Chain to an Inch.

C. R. LUNDIE,  
for Surveyor-General.

IV.—Mannar town survey.

Lot.	Name of Land.	Extent, A. R. P.
48B ..	Reservation ..	0 0 3.00

and bounded as follows : on the north and east by the open land claimed by the Crown ; on the south by the road claimed by the Crown ; on the west by coconut garden (private), T. P. 125,481, coconut garden (private), T. P. 125,470, T. P. 125,478.



Surveyor-General's Office,  
Colombo, May 2, 1918.

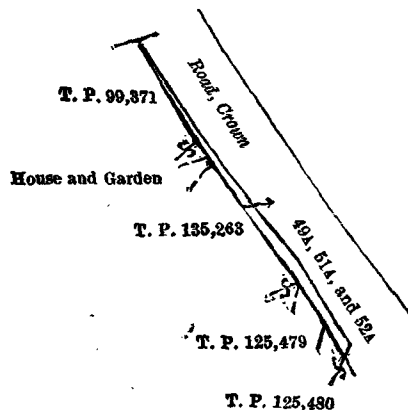
Scale of 1 Chain to an Inch.

C. R. LUNDIE,  
for Surveyor-General.

V.—Mannar town survey.

Lot.	Name of Land.	Extent, A. R. P.
49A ..	Reservation ..	0 0 0.17
51A ..	Do. ..	0 0 0.70
52A ..	Do. ..	0 0 0.33
		0 0 1.20

and bounded as follows : on the north and east by the road claimed by the Crown ; on the south by the road claimed by the Crown, T. P. 125,480 ; on the west by T. P. 125,479, T. P. 135,263, house and garden (private), T. P. 99,371.



Surveyor-General's Office,  
Colombo, May 2, 1918.

Scale of 1 Chain to an Inch.

C. R. LUNDIE,  
for Surveyor-General.

**Mullaitivu Notice No. 6,963.****Notice under "The Waste Lands Ordinances of 1897, 1899, 1900, and 1903."**

TAKE notice that unless within three months from July 19, 1918, the persons, if any, who claim any interest in the land hereinafter mentioned make claim in person or in writing to the said land or to some interest therein to J. M. Davies, Esq., Special Officer appointed under section 28 of "The Waste Lands Ordinances of 1897, 1899, 1900, and 1903," at his office at Colombo :

Such Special Officer, in pursuance of the powers vested in him by the said Ordinances, will declare by writing under his hand that the land, to which no claim has been made, is the property of the Crown.

J. M. DAVIES,  
Special Officer.

*Description of the Land referred to.*

The land commonly called or known as Teravil Oddusuddan (proposed forest reserve), situated in the villages of Oddusuddan, Udayarsamalankulam, Katkulam, Taddamalai, Kachchilamadu, Aiyamperumal, Manavalanpaddamurippu, Karuppaddaimurippu, Ampakamam, Mutaliyakulam, Murikandi, and Putukkudiyiruppu, of the Melpattu North and Karunaval pattu south of the Vavuniya North and Putukkudiyiruppu in the Maritime pattus of the Karaichchi division of Mullaitivu and Jaffna Districts, in the Northern Province, containing in extent 95,465 acres and 14 perches, and shown as lot 1 in preliminary plan 5,045 and in the annexed diagram ; and bounded as follows : on the north by the reservation for the road from Parantan to Putukkudiyiruppu, the Crown forest ; on the east by Kalmaduvil-arū (the boundary of the forest reserve runs along the centre of the stream), the Crown forest, the reservation for the road from Putukkudiyiruppu to Oddusuddan, the Crown forest, the Per-arū (the boundary of the forest reserve runs along the centre of the stream), the Crown forest ; on the south by the reservation for the main road from Mullaitivu to Mankulam, Manavalanpaddamurippu Public Works Department Overseer's quarters, and Crown jungle, the reservation for the main road from Mullaitivu to Mankulam ; on the west by Karuppaddaimurippu, Public Works Department quarters, and Crown jungle, the road from Kanagarayankulam to Elephant Pass, the Crown forest, the reservation for the road from Kanagarayankulam to Kōkkavil, Crown forest, the Netti-arū (the boundary of the forest reserve runs along the centre of the stream).

NOTE.—The following lots lying within the above-mentioned boundaries are excluded from this notice, and their aggregate acreage of 2,463 acres and 7 perches is not included in the acreage of 95,465 acres and 14 perches given above :—

## Preliminary plan 5,045.

Lot.	Name of Land.	Extent, A. R. P.	Lot.	Name of Land.	Extent, A. R. P.
A ..	Katkulam village and Crown jungle ..	877 1 4	E ..	Public Works Department quarry and Crown jungle ..	10 3 36
B ..	Aiyamperumal village and Crown jungle ..	1,018 3 8	—	Per-arū ..	74 1 28
C ..	Marukkaramodai village and Crown jungle ..	153 0 8	—	Marukkaramodai ..	3 3 0
D ..	Udayarsamalankulam village and Crown jungle ..	324 3 3			2,463 0 7

[For Diagram see page 1336.]

**Kurunegala Notice No. 6,964.****Notice under "The Waste Lands Ordinances of 1897, 1899, 1900, and 1903."**

TAKE notice that unless within three months from July 19, 1918, the persons, if any, who claim any interest in the land hereinafter mentioned make claim in person or in writing to the said land or to some interest therein to J. M. Davies, Esq., Special Officer appointed under section 28 of "The Waste Lands Ordinances of 1897, 1899, 1900, and 1903," at his office at Colombo :

Such Special Officer, in pursuance of the powers vested in him by the said Ordinances, will declare by writing under his hand that the land, to which no claim has been made, is the property of the Crown.

J. M. DAVIES,  
Special Officer.

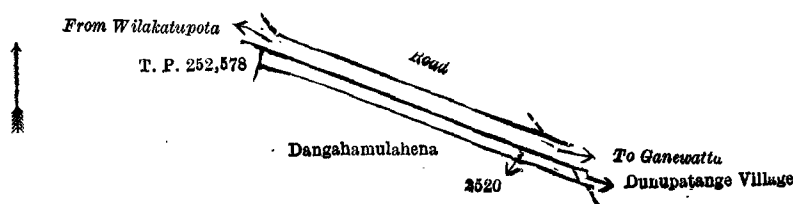
*Description of the Land referred to.*

The following lot situated in the village of Wewagedara, in the Dewamedī korale of the Dewamedī hatpattu of the Kurunegala District, in the North-Western Province, as described in the annexed diagram :—

## Preliminary plan 4,445.

Lot.	Name of Land.	Extent, A. R. P.
2520 ..	Road reservation ..	0 0 32

and bounded as follows : on the north by the road from Wilakatupota to Ganewatta ; on the east by the village limit of Dunupotange ; on the south by Dangahamulahena sold by the Crown ; on the west by T. P. 252,578.

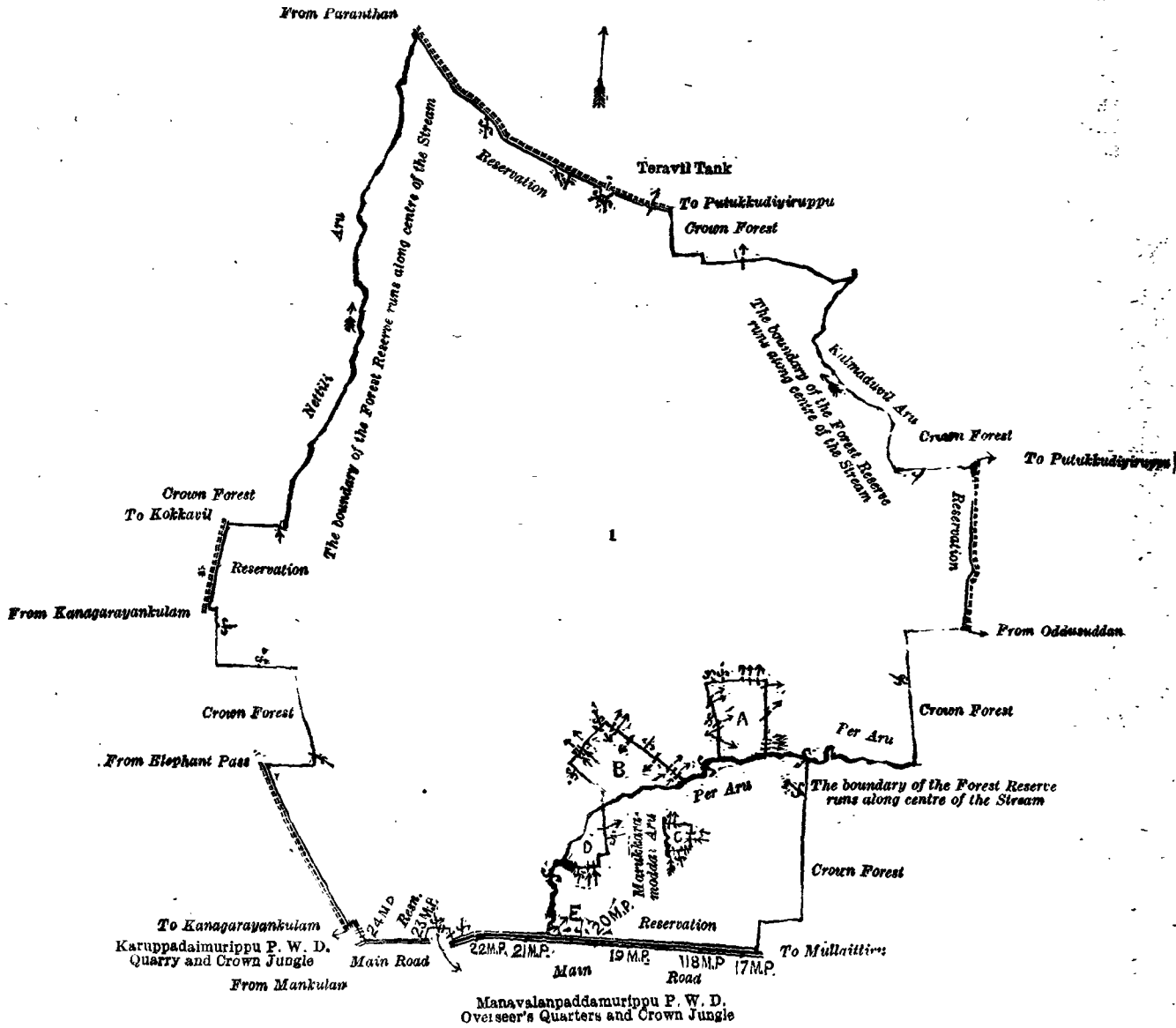


Surveyor-General's Office,  
Colombo, June 7, 1918.

Scale of 4 Chains to an Inch.

Kurunegala S. O. 86—1918.

C. R. LUNDIE,  
for Surveyor-General.



Surveyor-General's Office,  
Colombo, June 19, 1918.

Scale of 256 Chains to an Inch.  
Mullaittivu S. O. 9—1918.

C. R. LUNDIE,  
for Surveyor-General.

**Kurunegala Notice No. 6,965.**

**Notice under "The Waste Lands Ordinances of 1897, 1899, 1900, and 1903."**

TAKE notice that unless within three months from July 19, 1918, the persons, if any, who claim any interest in the lands hereinafter mentioned or in any one or more of such lands or to some interest therein make claim in person or in writing to the said lands or any of them or to some interest therein to J. M. Davies, Esq., Special Officer appointed under section 28 of "The Waste Lands Ordinances of 1897, 1899, 1900, and 1903," at his office at Colombo :

Such Special Officer, in pursuance of the powers vested in him by the said Ordinances, will declare by writing under his hand that the said lands, or such of them as to which no claim has been made, are the property of the Crown.

J. M. DAVIES,  
Special Officer.

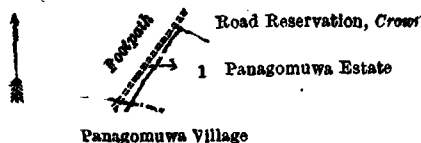
*Description of the Lands referred to.*

The following lots situated in the village of Talgodapitiya, of the Ihalawisideke korale in the Hiriyala hatpattu of the Kurunegala District, in the North-Western Province, as described in the annexed diagrams:—

I.—Preliminary plan 4,815.

Lot.	Name of Land.	Extent, A. R. P.
1	Path reservation	0 0 3

and bounded as follows : on the north by road reservation belonging to the Crown ; on the east by Panagomuwa estate claimed by Mr. J. E. A. Tennekoon ; on the south by the village limit of Panagomuwa ; on the west by a footpath.



Surveyor-General's Office,  
Colombo, June 8, 1918.

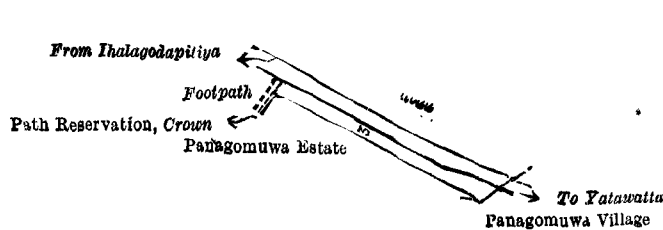
Scale of 4 Chains to an Inch.

C. R. LUNDIE,  
for Surveyor-General.

## II.—Preliminary plan 4,815.

Lot.	Name of Land.	Extent, A. R. P.
3	Road reservation	0 0 27

and bounded as follows : on the north by the road from Ithalagodapitiya to Yatawatta ; on the east by the village limit of Panagomuwa ; on the south by Panagomuwa estate claimed by Mr. J. E. A. Tennekoon, path reservation belonging to the Crown ; on the west by a footpath.



Surveyor-General's Office,  
Colombo, June 8, 1918.

Scale of 4 Chains to an Inch.

Kurunegala S. O. 87—1918.

C. R. LUNDIE,  
for Surveyor-General.

## Kurunegala Notice No. 6,966.

## Notice under "The Waste Lands Ordinances of 1897, 1899, 1900, and 1903."

TAKE notice that unless within three months from July 19, 1918, the persons, if any, who claim any interest in the lands hereinafter mentioned or in any one or more of such lands or to some interest therein make claim in person or in writing to the said lands or any of them or to some interest therein to J. M. Davies, Esq., Special Officer appointed under section 28 of "The Waste Lands Ordinances of 1897, 1899, 1900, and 1903," at his office at Colombo :

Such Special Officer, in pursuance of the powers vested in him by the said Ordinances, will declare by writing under his hand that the said lands, or such of them as to which no claim has been made, are the property of the Crown.

J. M. DAVIES,  
Special Officer.

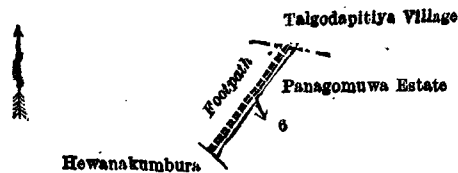
## Description of the Lands referred to.

The following lots situated in the village of Panagomuwa, in the Ithalawisideke korale of the Hiriya hatpattu of the Kurunegala District, in the North-Western Province, as described in the annexed diagrams :—

## I.—Preliminary plan 4,815.

Lot.	Name of Land.	Extent* A. R. P.
6	Reservation for footpath	0 0 5

and bounded as follows : on the north by the village limit of Talgodapitiya ; on the east by Panagomuwa estate claimed by Mr. J. E. A. Tennekoon ; on the south by Hewanakumbura claimed by R. Dingiri Amma ; on the west by a footpath.



Surveyor-General's Office,  
Colombo, June 8, 1918.

Scale of 4 Chains to an Inch.


C. R. LUNDIE,  
for Surveyor-General.

## II.—Preliminary plan 4,815.

Lot.	Name of Land.	Extent, A. R. P.
7	Reservation for channel	0 0 17

(Exclusive of the channel passing through the land.)

and bounded as follows : on the north by Panagomuwa estate claimed by Mr. J. E. A. Tennekoon ; on the east by Pansalekumbura claimed by Ithalagodapitiya Pansala ; on the south by Panagomuwa estate claimed by Mr. J. E. A. Tennekoon ; on the west by Panagomuwelapillewa claimed by the late Appuhamy Korale Arachchi.



Surveyor-General's Office,  
Colombo, June 8, 1918.

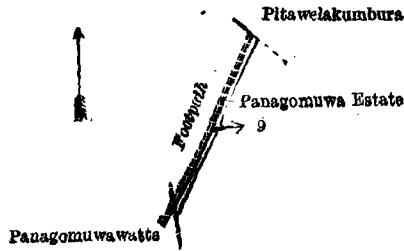
Scale of 4 Chains to an Inch.

C. R. LUNDIE,  
for Surveyor-General.

## III.—Preliminary plan 4,815.

Lot.	Name of Land.	Extent, A. R. P.
9	Reservation for footpath	0 0 7

and bounded as follows : on the north by Pitawelakumbura claimed by Nilahenaya ; on the east and south by Panagomuwa estate claimed by Mr. J. E. A. Tennekoon ; on the west by a footpath.



Surveyor-General's Office,  
Colombo, June 8, 1918.

Scale of 4 Chains to an Inch.

Kurunegala S. O. 88—1918.

C. R. LUNDIE,  
for Surveyor-General.

**Kurunegala Notice No. 6,967.**

**Notice under "The Waste Lands Ordinances of 1897, 1899, 1900, and 1903."**

TAKE notice that unless within three months from July 19, 1918, the persons, if any, who claim any interest in the land hereinafter mentioned make claim in person or in writing to the said land or to some interest therein to J. M. Davies, Esq., Special Officer appointed under section 28 of "The Waste Lands Ordinances of 1897, 1899, 1900, and 1903," at his office at Colombo :

Such Special Officer, in pursuance of the powers vested in him by the said Ordinances, will declare by writing under his hand that the land, to which no claim has been made, is the property of the Crown.

J. M. DAVIES,  
Special Officer.

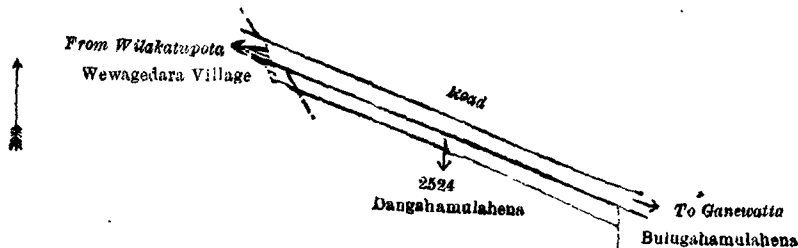
*Description of the Land referred to.*

The following lot situated in the village of Dunupatange, in the Dewamedikorale of the Dewamedihatpattu of the Kurunegala District, in the North-Western Province, as described in the annexed diagram :—

Preliminary plan 4,445.

Lot.	Name of Land.	Extent, A. R. P.
2524	Road reservation	0 0 35

and bounded as follows : on the north by the road from Wilakatupota to Ganewatta ; on the east by Bulugahamulahena claimed by D. Dingira and others ; on the south by Dangahamulahena sold by the Crown ; on the west by the village limit of Wewagedara.



Surveyor-General's Office,  
Colombo, June 7, 1918.

Scale of 4 Chains to an Inch.

Kurunegala S. O. 89—1918.

C. R. LUNDIE,  
for Surveyor-General.

**Kurunegala Notice No. 6,968.**

**Notice under "The Waste Lands Ordinances of 1897, 1899, 1900, and 1903."**

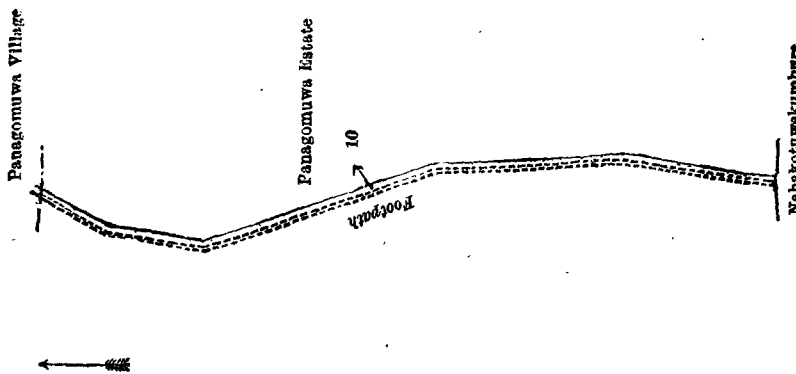
TAKE notice that unless within three months from July 19, 1918, the persons, if any, who claim any interest in the land hereinafter mentioned make claim in person or in writing to the said land or to some interest therein to J. M. Davies, Esq., Special Officer appointed under section 28 of "The Waste Lands Ordinances of 1897, 1899, 1900, and 1903," at his office at Colombo :

Such Special Officer, in pursuance of the powers vested in him by the said Ordinances, will declare by writing under his hand that the land, to which no claim has been made, is the property of the Crown.

J. M. DAVIES,  
Special Officer.

*Description of the Land referred to.*

The land commonly called or known as reservation for footpath, situated in the village of Radapola, in the Ihala-wisideke korale of the Hiriyahatpattu of the Kurunegala District, in the North-Western Province, containing in extent 27 perches, shown as lot 10 in preliminary plan 4,815 and in the annexed diagram ; and bounded as follows : on the north by the village limit of Panagomuwa ; on the east by the Panagomuwa estate claimed by Mr. J. E. A. Tennakoon ; on the south by Mahakotuwekumbura claimed by Nilahenaya and others ; on the west by footpath.



Surveyor-General's Office,  
Colombo, June 8, 1918.

Scale of 4 Chains to an Inch.

Kurunegala S. O. 90—1918.

C. R. LUNDIE,  
for Surveyor-General.

**Anuradhapura Notice No. 6,969.**

**Notice under "The Waste Lands Ordinances of 1897, 1899, 1900, and 1903."**

TAKE notice that unless within three months from July 19, 1918, the persons, if any, who claim any interest in the land hereinafter mentioned make claim in person or in writing to the said land or to some interest therein to J. M. Davies, Esq., Special Officer appointed under section 28 of "The Waste Lands Ordinances of 1897, 1899, 1900, and 1903," at his office at Colombo :

Such Special Officer, in pursuance of the powers vested in him by the said Ordinances, will declare by writing under his hand that the land, to which no claim has been made, is the property of the Crown.

J. M. DAVIES,  
Special Officer.

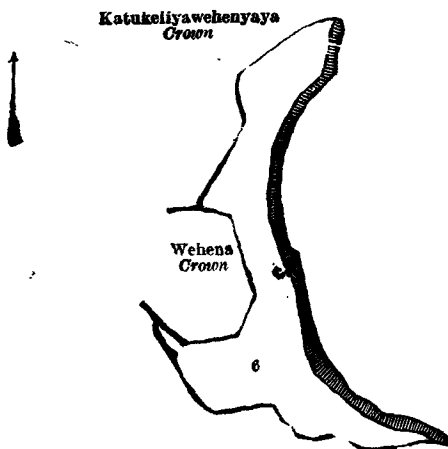
*Description of the Land referred to.*

The following lot situated in the village of Katukeliyawa, in the Andarawewa tulana of the Wilachchiya korale of the Nuwaragam palata, in the North-Central Province, as described in the annexed diagram :—

Waste Lands Ordinances plan 5.

Lot.	Name of Land.	Extent, A. R. P.
6	Katukeliyawewa (tank)	6 1 2

and bounded as follows : on the north, east, and south by Katukeliyawehenyaya declared to be property of the Crown under the Waste Lands Ordinances ; on the west by Wehena declared to be the property of the Crown under the Waste Lands Ordinances, Katukeliyawehenyaya declared to be the property of the Crown under the Waste Lands Ordinances.



Surveyor-General's Office,  
Colombo, June 7, 1918.

Scale of 8 Chains to an Inch.

Anuradhapura S. O. 39—1918.

C. R. LUNDIE,  
for Surveyor-General.

**Anuradhapura Notice No. 6,970.**

**Notice under "The Waste Lands Ordinances of 1897, 1899, 1900, and 1903,"**

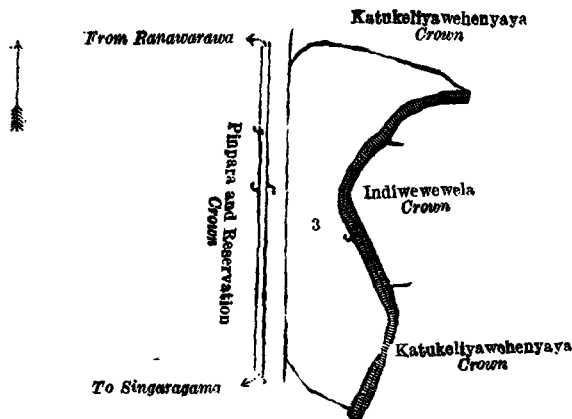
TAKE notice that unless within three months from July 19, 1918, the persons, if any, who claim any interest in the land hereinafter mentioned make claim in person or in writing to the said land or to some interest therein to J. M. Davies, Esq., Special Officer appointed under section 28 of "The Waste Lands Ordinances of 1897, 1899, 1900, and 1903," at his office at Colombo :

Such Special Officer, in pursuance of the powers vested in him by the said Ordinances, will declare by writing under his hand that the land, to which no claim has been made, is the property of the Crown.

J. M. DAVIES,  
Special Officer.

*Description of the Land referred to.*

The land commonly called or known as Indiwewa (tank), situated in the village of Indiwewa, in the Andarawewatula of the Wilachchiya korale of the Nuwaragam palata, in the North-Central Province, containing in extent 5 acres, 3 roods and 35 perches, and shown as lot 3 in Waste Lands Ordinances plan 5 and in the annexed diagram; and bounded as follows: on the north by Katukeliyawehenyaya declared to be the property of the Crown under the Waste Lands Ordinances; on the east by Katukeliyawehenyaya declared to be the property of the Crown under the Waste Lands Ordinances, Indiwewewela declared to be the property of the Crown under the Waste Lands Ordinances, Katukeliyawehenyaya declared to be the property of the Crown under the Waste Lands Ordinances; on the south by Katukeliyawehenyaya declared to be the property of the Crown under the Waste Lands Ordinances; on the west by the road from Singaragama to Ranawarawa (Pinpara and reservation declared to be the property of the Crown under the Waste Lands Ordinances).



Surveyor-General's Office,  
Colombo, July 7, 1918.

Scale of 8 Chains to an Inch.

C. R. LUNDIE,  
for Surveyor-General.

Anuradhapura S. O. 40—1918.

**Kalutara Notice No. 6,971.**

**Notice under "The Waste Lands Ordinances of 1897, 1899, 1900, and 1903."**

TAKE notice that unless within three months from July 19, 1918, the persons, if any, who claim any interest in the land hereinafter mentioned appear before the Assistant Government Agent of the Kalutara District, at his office at Kalutara and make claim to the said land or to some interest therein:

Such Assistant Government Agent, in pursuance of the powers in him vested by "The Waste Lands Ordinances of, 1897, 1899, 1900, and 1903," will declare by writing under his hand that the land, to which no claim has been made, is the property of the Crown.

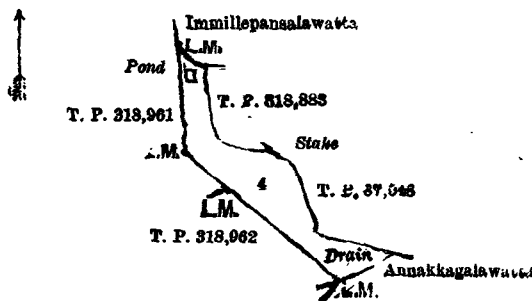
C. V. BRAYNE,  
Assistant Government Agent.

*Description of the Land referred to.*

The following lot situated in the village of Mahagama, in Gangaboda pattuwa of Pasdun korale east of the Kalutara District, in the Western Province, as described in the annexed diagram:—

Lot.	Name of Land.	Extent, A. R. P.
4.	Naykandekela (reservation for paddy field)	0 1 30

and bounded as follows: on the north by Immillepansalawatta claimed by Rev. M. Sudharmarama, the land depicted in title plan 318,883; on the east by the land depicted in title plan 87,048; on the south by Annakkagalawatta claimed by N. Daniel Fernando, the land depicted in title plan 318,962; on the west by the land depicted in title plan 318,961.



Surveyor-General's Office,  
Colombo, May 17, 1917.

Scale of 4 Chains to an Inch.

G. K. THORNHILL,  
for Surveyor-General.



**Kalutara Notice No. 6,972.**

Notice under "The Waste Lands Ordinances of 1897, 1899, 1900, and 1903."

TAKE notice that unless within three months from July 19, 1918, the persons, if any, who claim any interest in the land hereinafter mentioned appear before the Assistant Government Agent of the Kalutara District, at his office at Kalutara, and make claim to the said land or to some interest therein :

Such Assistant Government Agent, in pursuance of the powers in him vested by "The Waste Lands Ordinances of 1897, 1899, 1900, and 1903," will declare by writing under his hand that the land, to which no claim has been made, is the property of the Crown.

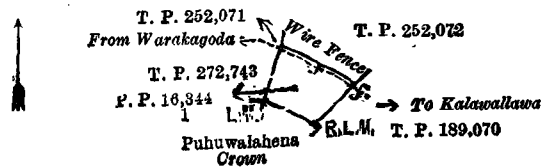
C. V. BRAYNE,  
Assistant Government Agent.

*Description of the Land referred to.*

The following lot situated in the village of Diyakaduwa, in Gangaboda pattuwa of the Pasdun korale east of the Kalutara District, in the Western Province, as described in the annexed diagram :—

Lot.	Name of Land.	Preliminary plan 16,344.	Extent, A. B. P.
I	Puhuwalahena		0 0 25

and bounded as follows : on the north by the land depicted in title plan 252,072 ; on the east by the land depicted in title plan 189,070 ; on the south by Puhuwalahena belonging to the Crown ; on the west by the lands depicted in title plans 272,743 and 252,071.



Surveyor-General's Office,  
Colombo, April 8, 1918.

Scale of 4 Chains to an Inch.

G. K. THORNHILL,  
for Surveyor-General.

**Matale Notice No. 6,973.**

Notice under "The Waste Lands Ordinances of 1897, 1899, 1900, and 1903."

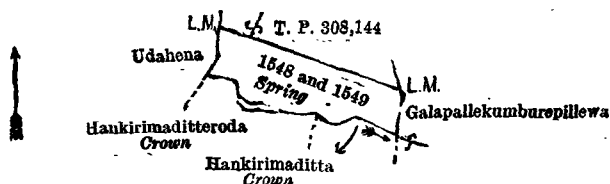
TAKE notice that unless within three months from July 19, 1918, the persons, if any, who claim any interest in the lands hereinafter mentioned or in any one or more of such lands appear before the Assistant Government Agent of the District of Matale of the Central Province, at his office at the Matale Kacheheri, and make claim in person or in writing to the said lands or any of them or to some interest therein :

Such Assistant Government Agent, in pursuance of the powers in him vested by the said Ordinances, will declare by writing under his hand that the said lands, or such of them as to which no claim has been made, are the property of the Crown.

E. T. MILLINGTON,  
Assistant Government Agent.

*Description of the Lands referred to.*

The lands commonly called or known as Gallapalleroda (reservation for spring) and Gallapallehena (reservation for spring), situated in the village Meda-ela, in Laggala Udasiya pattu in Matale East in the District of Matale, of the Central Province, containing in extent 1 rood and 31 perches, shown as lots 1548 and 1549 in preliminary plan 6,411 and in the annexed diagram ; and bounded as follows : on the north by T. P. 308,144 ; on the east by Gallapallekumburepillewa claimed by Ratnayaka ; on the south by Crown lands called Hankirimaditta and Hankirimaditteroda ; and on the west by Udahena claimed by Dingiri Banda.



Surveyor-General's Office,  
Colombo, December 21, 1917.

Scale of 4 Chains to an Inch.

G. K. THORNHILL,  
for Surveyor-General.

**FINAL ORDERS.**

**Hambantota S. O. No. 1,455.**

**Order under Section 4, Sub-section (1), of "The Waste Lands Ordinances of 1897, 1899, 1900, and 1903," declaring Lands to be Crown Property.**

In the matter of the lands commonly called or known as Galagamawatta (reservation for Gansabhawa road), Narangashena (reservation for Gansabhawa road) Galpottelena *alias* Gederawatta (reservation for Gansabhawa road), and Aliyawetuna-arawewa (tank), situate in the village of Etgalmulla, in the West Giruwa pattu of the Hambantota District, in the Southern Province, and of "The Waste Lands Ordinances of 1897, 1899, 1900, and 1903."

WHEREAS in pursuance of section 1 of the said Ordinances it was duly notified on the 17th day of August, 1917, that if no claim to the lands commonly called or known as Galagamawatta (reservation for Gansabhawa road), Narangashena (reservation for Gansabhawa road) Galpottelena *alias* Gederawatta (reservation for Gansabhawa road), and Aliyawetuna-arawewa (tank), situate in the village of Etgalmulla, in the West Giruwa pattu of the Hambantota District, in the Southern Province, containing in extent 2 acres 1 rood and 10 perches, and shown as lots 29A, 54A, 51, 51A, 88 in preliminary plan 286 and in the annexed diagrams was made to Thomas Graham Willett, Special Officer appointed under section 28 of the said Ordinances, within the period of three months from the date specified in such notice, such lands would be declared the property of the Crown, and dealt with on account of the Crown (*vide* Notice No. 6,496):

And whereas (1) Kanankehewage Porolis de Silva made claim to the above-mentioned lots 29A, 54A, 51, and 51A, and whereas he has withdrawn his claim thereto, and (2) Jayawirage Babanis made claim to the above-mentioned lot 88, and whereas he has withdrawn his claim to the said lot 88, I, Arnold Langdon Crossman, Special Officer appointed under section 28 of the said Ordinances under and by virtue of the powers vested in me in that behalf by section 4 of the said Ordinances, do hereby on this 10th day of June, 1918, order and declare, under section 4, sub-section (1), of the said Ordinances, that the said lands, as more fully described herein below, are the property of the Crown.

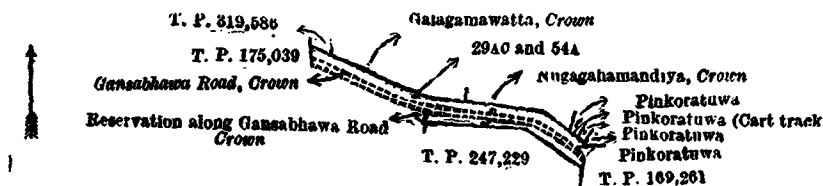
*Description of the Lands referred to.*

The following lots situated in the village of Etgalmulla, in the West Giruwa pattu of the Hambantota District, in the Southern Province, as described in the annexed diagrams:—

I.—Preliminary plan 286.

Lot.	Name of Land.	Extent, A. R. P.
29A	Galagamawatta (reservation for Gansabhawa road)	0 2 6
54A	Narangashena (do)	0 0 25
		0 2 31

and bounded as follows: on the north by T. P. 319,586, Galagamawatta belonging to the Crown, Nugagahamandiya belonging to the Crown, Pinkoratuwa claimed by Ratnapala Terunnanse, Pinkoratuwa (cart track), Pinkoratuwa claimed by Ratnapala Terunnanse; on the east by T. P. 169,261; on the south by T. P. 247,229, reservation along the Gansabhawa road to be declared the property of the Crown under the Waste Lands Ordinances, Gansabhawa road to be declared the property of the Crown under the Waste Lands Ordinances; on the west by T. P. 175,039.



Surveyor-General's Office,  
Colombo, May 1, 1918.

Scale of 8 Chains to an Inch.

C. R. LUNDIE,  
for Surveyor-General.

II.—Preliminary plan 286.


Lot.	Name of Land.	Extent, A. R. P.
51	Galpottelena <i>alias</i> Gederawatta (reservation for Gansabhawa road)	0 1 16
51A	Do. (do)	0 2 3
		0 3 19

and bounded as follows: on the north by Galpottelena belonging to the Crown; on the east by T. P. 175,001; on the south by T. P. 313,711, Galpottelena belonging to the Crown; on the west by the village limit of Pahala Beligalla.

NOTE.—The following lot lying within the above-mentioned boundaries is excluded from this part of this order, and its extent of 31 perches is not included in the extent of 3 roods and 19 perches given above:—

Preliminary plan 286.

Lot.	Name of Land.	Extent, A. R. P.
124	Gansabhawa road	0 0 31



Surveyor-General's Office,  
Colombo, May 1, 1918.

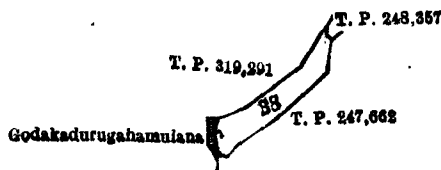
Scale of 8 Chains to an Inch.

C. R. LUNDIE,  
for Surveyor-General.

## III.—Preliminary plan 286.

Lot.	Name of Land.	Extent, A. R. P.
88	Aliyawetuna-arewewa (tank)	0 3 0

and bounded as follows: on the north by T. Ps. 319,291 and 248,357; on the east and south by T. P. 247,662; on the west by Godakadurugahamullana claimed by Wijesekera Patiranahe Babunhamy, T. P. 319,291.



Surveyor-General's Office,  
Colombo, October 27, 1918.

Scale of 8 Chains to an Inch.

G. K. THORNHILL,  
for Surveyor-General.

A. L. CROSSMAN,  
Special Officer.  
June 10, 1918.

## Hambantota S. O. No. 1,456.

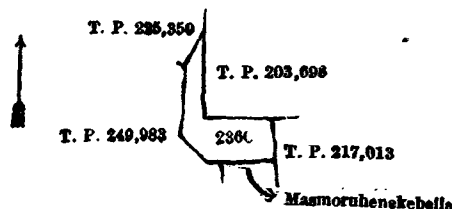
Order under Section 2 of "The Waste Lands Ordinances of 1897, 1899, 1900, and 1903,"  
declaring Land to be Crown Property.

In the matter of the land commonly called or known as Masmoruhenekella, situate in the village of Vitaranadeniya, in the West Giruwa pattu of the Hambantota District, in the Southern Province, and of "The Waste Lands Ordinances of 1897, 1899, 1900, and 1903."

THE notice required by section 1 of "The Waste Lands Ordinances of 1897, 1899, 1900, and 1903," having been duly published in manner prescribed by that section in respect of the above-named land (*vide* Notice No. 6,775), and no claim having been made to the said land or to any interest therein within the period of three months from the date specified in the said notice, I, John Murray Davies, Special Officer appointed under section 28 of the said Ordinances, under and by virtue of the powers vested in me in that behalf by section 2 of the said Ordinances, do hereby on this 12th day of June, 1918, order and declare that the said land, as more fully described herein below, situate in the village of Vitaranadeniya, in the West Giruwa pattu of the Hambantota District, in the Southern Province, and shown as lot 236c in preliminary plan 260 and in the annexed diagram, and containing in extent 2 roods and 7 perches, is the property of the Crown.

## Description of the Land referred to.

The land commonly called or known as Masmoruhenekella (P. P. 6,854/18,964), situated in the village of Vitaranadeniya, in the West Giruwa pattu of the Hambantota District, in the Southern Province, containing in extent 3 roods and 7 perches, shown as lot 236c in preliminary plan 260 and in the annexed diagram; and bounded as follows: on the north by T. P. 203,698; on the east by T. P. 217,013; on the south by Masmoruhenebella claimed by Kalubadanage Christian, T. P. 249,983; on the west by T. Ps. 249,983 and 225,350.



Surveyor-General's Office,  
Colombo, June 9, 1917.

Scale of 8 Chains to an Inch.

A. H. G. DAWSON,  
for Surveyor-General.

J. M. DAVIES,  
Special Officer.  
June 12, 1918.

## Kurunegala S. O. No. 2,246.

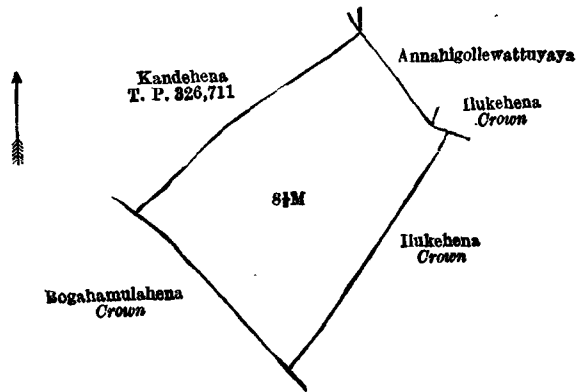
Order under Section 2 of "The Waste Lands Ordinances of 1897, 1899, 1900, and 1903,"  
declaring Land to be Crown Property.

In the matter of the land commonly called or known as Ilukehena, situate in the village of Aturuwala, in the Udukaha korale west of the Dambadeni hatpattu of the Kurunegala District, in the North-Western Province, and of "The Waste Lands Ordinances of 1897, 1899, 1900, and 1903."

THE notice required by section 1 of "The Waste Lands Ordinances of 1897, 1899, 1900, and 1903," having been duly published in manner prescribed by that section in respect of the above-named land (*vide* Notice No. 6,785), and no claim having been made to the said land or to any interest therein within the period of three months from the date specified in the said notice, I, Norman Albert Hampton, Special Officer appointed under section 28 of the said Ordinances, under and by virtue of the powers vested in me in that behalf by section 2 of the said Ordinances, do hereby on this 14th day of June, 1918, order and declare that the said land, as more fully described herein below, situate in the village of Aturuwala, in the Udukaha korale west of the Dambadeni hatpattu of the Kurunegala District, in the North-Western Province, and shown as lot 8½M in preliminary plan 559 and in the annexed diagram, and containing in extent 2 acres and 38 perches, is the property of the Crown.

## Description of the Land referred to.

The land commonly called or known as Ilukehena, situated in the village of Aturuwala, in the Udukaha korale west of the Dambadeni hatpattu of the Kurunegala District, in the North-Western Province, containing in extent 2 acres and 38 perches, shown as lot 8½M in preliminary plan 559 and in the annexed diagram; and bounded as follows: on the north by Kandehena sold by the Crown (T. P. 326,711), Annahigollewattuyaya (private), Ilukehena claimed by the Crown; on the east by Ilukehena claimed by the Crown; on the south by Ilukehena claimed by the Crown, Bogahamulahena claimed by the Crown; on the west by Bogahamulahena claimed by the Crown, Kandehena sold by the Crown (T. P. 326,711).



Surveyor-General's Office,  
Colombo, February 7, 1918.

Scale of 4 Chains to an Inch.

C. R. LUNDIE,  
for Surveyor-General.

N. A. HAMPTON,  
Special Officer.  
June 14, 1918.

### Kurunegala S. O. No. 2,247.

#### Order under Sections 2 and 4, Sub-section (1), of "The Waste Lands Ordinances of 1897, 1899, 1900, and 1903," declaring Lands to be Crown Property.

In the matter of the lands commonly called or known as Dikdeniyamukalana, footpath, &c., situate in the village of Dikdeniya, in the Baladora korale of the Dewameddi hatpattu of the Kurunegala District, in the North-Western Province, and of "The Waste Lands Ordinances of 1897, 1899, 1900, and 1903."

WHEREAS in pursuance of section 1 of the said Ordinances it was duly notified on the 26th day of January, 1917, that if no claim to the lands commonly called or known as Dikdeniyamukalana, footpath, &c., situate in the village of Dikdeniya, in the Baladora korale of the Dewameddi hatpattu of the Kurunegala District, in the North-Western Province, containing in extent 468 acres 1 rood and 20 perches, and shown as lots 1, 2, 3, 4, 5, 6, 7, 8, 9, 9½, 10, 11, 12, 13, and 14 in preliminary plan 1,589 and in the annexed diagram, was made to John Murray Davies, Special Officer appointed under section 28 of the said Ordinances, within the period of three months from the date specified in such notice, such lands would be declared the property of the Crown, and dealt with on account of the Crown (*vide* Notice No. 6,154):

And whereas Hettiakandage Bastian Fernando made claim to lots 5, 6, 7, 8, 9, 9½, 10, 11, and 12, and whereas the said claimant has withdrawn his claim to these lots, and whereas no claim has been preferred to lots 1, 2, 3, 4, 13, and 14, I, John Murray Davies, Special Officer, under and by virtue of the powers vested in me in that behalf by section 4 of the said Ordinances, do hereby on this 2nd day of May, 1918, order and declare, under section 4, sub-section (1), of the said Ordinances, that the said lots 5, 6, 7, 8, 9, 9½, 10, 11, and 12, and under section 2 of the said Ordinances, that lots 1, 2, 3, 4, 13, and 14, as more fully described herein below, are the property of the Crown.

#### Description of the Lands referred to.

The following lots situated in the village of Dikdeniya, in the Baladora korale of the Dewameddi hatpattu of the Kurunegala District, in the North-Western Province, as described in the annexed diagram:—

Preliminary plan 1,589.					
Lot.	Name of Land.	Extent, A. R. P.	Lot.	Name of Land.	Extent, A. R. P.
1 ..	Dikdeniyamukalana ..	.. 1 3 1	9½ ..	Footpath ..	.. 0 0 12
2 ..	Footpath ..	.. 0 3 38	10 ..	Halambagahamulahenyaya (reserva- tion for Kuda-oya) ..	.. 4 0 14
3 ..	Dikdeniyamukalana ..	.. 39 0 24	11 ..	Footpath ..	.. 0 0 5
4 ..	Do. ..	.. 329 3 35	12 ..	Wellbimahenyaya (reservation for Kuda-oya) ..	.. 4 3 3
5 ..	Wellbimahenyaya ..	.. 79 0 3	13 ..	Part of Kuda-oya (stream) ..	.. 1 3 1
6 ..	Footpath ..	.. 0 0 12	14 ..	Islet (in Kuda-oya) ..	.. 0 0 23
7 ..	Wellbimahenyaya ..	.. 1 2 26			
8 ..	Ela (stream) ..	.. 0 0 13			
9 ..	Halambagahamulahenyaya ..	.. 4 3 10			
					468 1 20

and bounded as follows: on the north by the village limit of Wellangaswewa, the village limit of Udawewa; on the east by the village limit of Bulana, a footpath from Nakelegama to Ratmalawetiya, the village limit of Nakelegama, the village limit of Alutwewa; on the south by the village limit of Aswedduma; on the west by part of Kuda-oya (the village limit of Pahala Maulla, the village limit of Wetakuluwewa), the village limit of Ratmalawetiya.

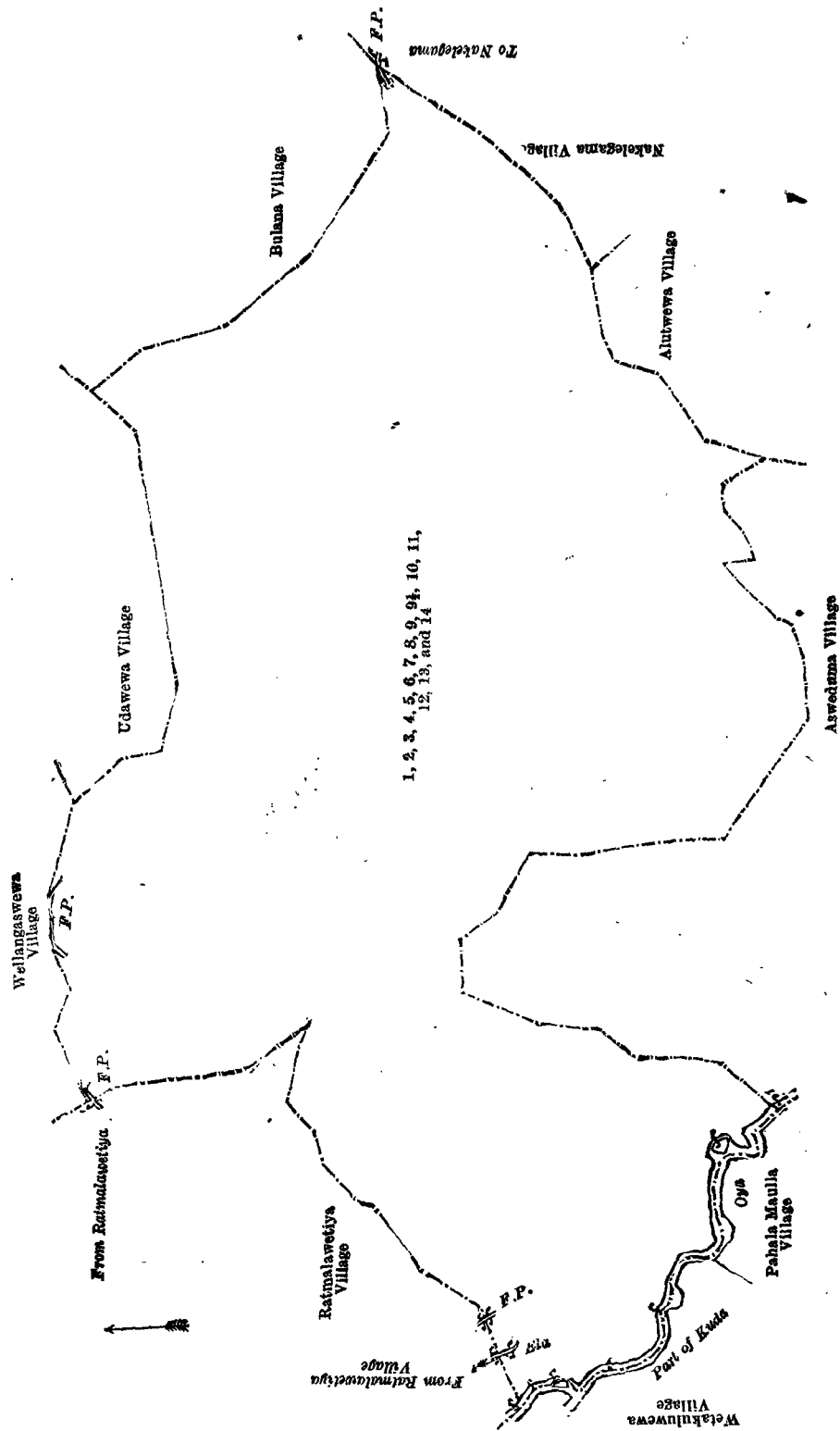
[For Diagram see page 1345.]

### Kurunegala S. O. No. 2,248.

#### Order under Section 4, Sub-section (1), of "The Waste Lands Ordinances of 1897, 1899, 1900, and 1903," admitting Land to be Private Property.

In the matter of the land commonly called or known as Kongahamulahena, situate in the village of Hurigama, in the Baladora korale of the Dewameddi hatpattu of the Kurunegala District, in the North-Western Province, and of "The Waste Lands Ordinances of 1897, 1899, 1900, and 1903."

WHEREAS in pursuance of section 1 of the said Ordinances it was duly notified on the 16th day of March, 1917, that if no claim to the land commonly called or known as Kongahamulahena, situate in the village of Hurigama, in the Baladora korale of the Dewameddi hatpattu of the Kurunegala District, in the North-Western Province, containing in extent 3 acres 2 roods and 5 perches, and shown as lot 9A in preliminary plan 1,632 and in the annexed diagram, was made to John Murray Davies, Special Officer appointed under section 28 of the said Ordinances, within the period of three months from the date specified in such notice, such land would be declared the property of the Crown, and dealt with on account of the Crown (*vide* Notice No. 6,250):



Surveyor-General's Office,  
Colombo, March 17, 1916

Scale of 16 Chains to an Inch.

G. K. THORNHILL,  
for Surveyor-General

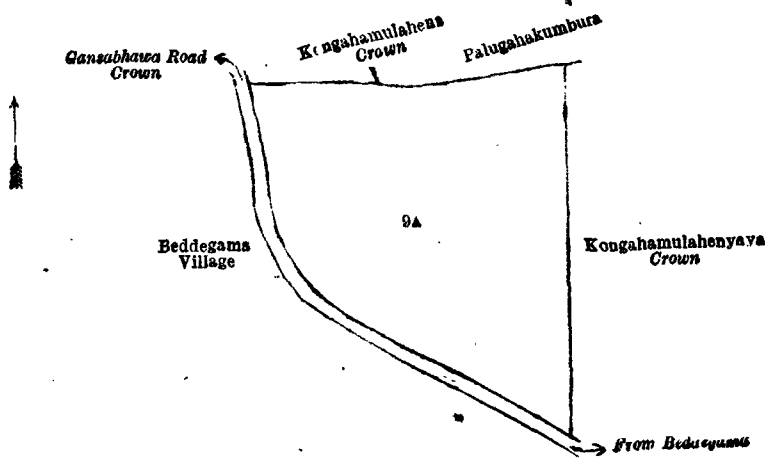
May 2, 1918.

J. M. DAVIES,  
Special Officer.

And whereas (1) Ratnayaka Mudiyansele Ukku Menika, (2) ditto Yahapathamy, Arachchi, (3) ditto Kaluhamy made claim thereto, and Thomas Graham Willett and I, John Murray Davies, Special Officers appointed under section 28 of the said Ordinances, made due inquiry into such claim, I, John Murray Davies, the aforesaid Special Officer, do hereby admit the claim of the said claimants to the said land, as more fully described herein below, under section 4, sub-section (1), of the said Ordinances.

*Description of the Land referred to.*

The land commonly called or known as Kongahamulahena, situated in the village of Hurigama, in the Baladora korale of the Dewamede hatpattu of the Kurunegala District, in the North-Western Province, containing in extent 3 acres 2 roods and 5 perches, and shown as lot 9A in preliminary plan 1,632 and in the annexed diagram; and bounded as follows: on the north by Kongahamulahena to be declared the property of the Crown under the Waste Lands Ordinances, Palugahakumbura claimed by Ratnayaka Mudiyansele Kaluhamy of Walaswewa; on the east by Kongahamulahenyaya to be declared the property of the Crown under the Waste Lands Ordinances; on the south and west by a Gansabhawa road from Beddegama to be declared the property of the Crown under the Waste Lands Ordinances (the village limit of Beddegama).



Surveyor-General's Office,  
Colombo, May 13, 1918.

Scale of 4 Chains to an Inch.

C. R. LUNDIE,  
for Surveyor-General.

June 12, 1918.

J. M. DAVIES,  
Special Officer.

**Kurunegala S. O. No. 2,249.**

**Order under Section 4, Sub-section (1), of "The Waste Lands Ordinances of 1897, 1899, 1900, and 1903."**

In the matter of the land commonly called or known as Ebbagawadunkotuwa, situate in the village of Maunawa, in the Kinyama korale of the Katugampola hatpattu of the Kurunegala District, in the North-Western Province, and of "The Waste Lands Ordinances of 1897, 1899, 1900, and 1903."

WHEREAS in pursuance of section 1 of the said Ordinances it was duly declared and notified on the 23rd day of October, 1914, that if no claim to the land commonly called or known as Ebbagawadunkotuwa, situate in the village of Maunawa, in the Kinyama korale of the Katugampola hatpattu of the Kurunegala District, in the North-Western Province, containing in extent 2 acres, and shown as lot 2G in preliminary plan 1,453 and in the annexed diagram, was made to John Murray Davies, Special Officer appointed under section 28 of the said Ordinances, within the period of three months from the date specified in the said notice, such land would be declared the property of the Crown, and dealt with on account of the Crown (*vide* Notice No. 5,409) :

And whereas (1) Korallage Jotihamy, (2) ditto Bandappu, (3) ditto Appusinno, and (4) ditto Dingiri Banda (minor) made claim thereto, and Howard Orme Fox, Special Officer appointed under section 28 of the said Ordinances, made due inquiry into such claim, and whereas the said Howard Orme Fox, Special Officer, with the consent of His Excellency the Governor, came to an agreement in writing with the said 1st and 2nd claimants and the said 3rd claimant for himself and as duly appointed representative of the said 4th claimant (minor) on the 29th day of July, 1916, concerning the said land under section 4, sub-section (1), of the said Ordinances, whereby it was agreed that the said claimants should be declared the purchasers of the said land in the proportion of  $\frac{1}{4}$  to the said 1st claimant,  $\frac{1}{2}$  to the said 2nd claimant, and  $\frac{1}{4}$  to the said 3rd and 4th claimants together upon payment on or before the 29th day of October, 1916, to the Government Agent at Kurunegala, or to the Treasury Officer at Chilaw, or to the Settlement Officer, of a sum of Rupees Thirty-two only (Rs. 32), as the purchase amount of the said land, and whereas the said amount has been duly paid, the said claimants are hereby, in pursuance of the agreement aforementioned, declared to be the purchasers of the said land in the above-mentioned proportions, as more fully described herein below.

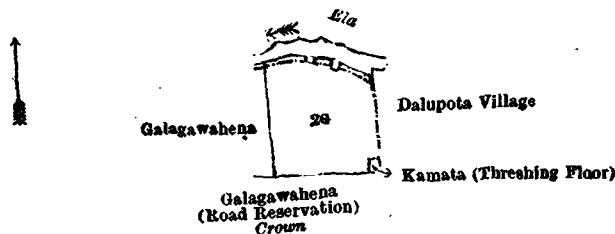
*Description of the Land referred to.*

The following lot situated in the village of Maunawa, in the Kinyama korale of the Katugampola hatpattu of the Kurunegala District, in the North-Western Province, as described in the annexed diagram :—

Preliminary plan 1,453.

Lot.	Name of Land.	Extent, A. R. P.
2G	Ebbagawadunkotuwa	2 0 0

and bounded as follows : on the north by the village limit of Dalupota (an ela) ; on the east by the village limit of Dalupota, Kamata (threshing-floor) (private) ; on the south by Galagawahena (road reservation) declared to be the property of the Crown under Waste Lands Ordinances ; on the west by Galagawahena sold under the Waste Lands Ordinances to Korallage Jotihamy and others.



Surveyor-General's Office,  
Colombo, May 24, 1918.

Scale of 8 Chains to an Inch.

C. R. LUNDIE,  
for Surveyor-General.

June 13, 1918.

J. M. DAVIES,  
Special Officer.

**Kurunegala S. O. No. 2,250.**

**Order under Section 2 of "The Waste Lands Ordinances of 1897, 1899, 1900, and 1903,"  
declaring Lands to be Crown Property.**

In the matter of the lands commonly called or known as Gansabhawa para, situate in the village of Bogahawatta, in the Udukaha korale south of the Dambadeni hatpattu of the Kurunegala District, in the North-Western Province, and of "The Waste Lands Ordinances of 1897, 1899, 1900, and 1903."

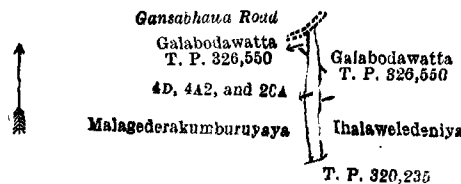
The notice required by section 1 of "The Waste Lands Ordinances of 1897, 1899, 1900, and 1903," having been duly published in manner prescribed by that section in respect of the above-named lands (*vide* Notice No. 6,694), and no claim having been made to the said lands or to any interest therein within the period of three months from the date specified in the said notice, I, Norman Albert Hampton, Special Officer appointed under section 28 of the said Ordinances, under and by virtue of the powers vested in me in that behalf by section 2 of the said Ordinances, do hereby on this 4th day of June, 1918, order and declare that the said lands, as more fully described herein below, situate in the village of Bogahawatta, in the Udukaha korale south of the Dambadeni hatpattu of the Kurunegala District, in the North-Western Province, and shown as lots 4D, 4A2, 20A, 4E, 6A2, 6B2, 6D, 7A, 8A2, 8C, 8D, and 12B2 in preliminary plan 489 and in the annexed diagrams, and containing in extent 2 roods and 10 perches, are the property of the Crown.

*Description of the Lands referred to.*

The following lots situated in the village of Bogahawatta, in the Udukaha korale south of the Dambadeni hatpattu of the Kurunegala District, in the North-Western Province, as described in the annexed diagrams:—

Lot.	Name of Land.	I.—Preliminary plan 489.	Extent, A. R. P.
4D ..	Gansabhawa para ..	.. ..	0 0 3
4A2 ..	Do. ..	.. ..	0 0 4
20A ..	Do. ..	.. ..	0 0 5
			0 0 12

and bounded as follows: on the north by the Gansabhawa road; on the east by Galabodawatta sold by the Crown, T. P. 326,550, Ihalawedeniya claimed by Malavi Achchilage Ungurala and others; on the south by T. P. 320,235; on the west by Malagederakumburuyaya (private), T. P. 326,560, Galabodawatta sold by the Crown.



Scale of 4 Chains to an Inch.

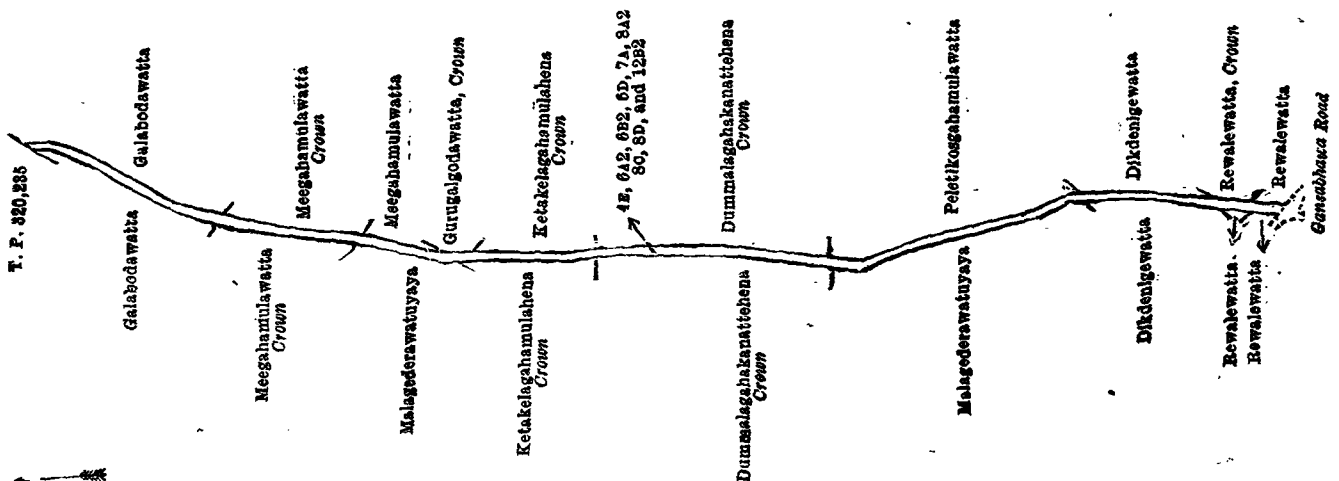
C. R. LUNDIE,  
for Surveyor-General.

Surveyor-General's Office,  
Colombo, May 22, 1918.

**II.—Preliminary plan 489.**

Lot.	Name of Land.	Extent, A. R. P.	Lot.	Name of Land.	Extent, A. R. P.
4E ..	Gansabhawa para ..	.. 0 0 13	8A2 ..	Gansabhawa para ..	.. 0 0 9
6A2 ..	Do. ..	.. 0 0 9	8C ..	Do. ..	.. 0 0 5
6B2 ..	Do. ..	.. 0 0 13	8D ..	Do. ..	.. 0 0 15
6D ..	Do. ..	.. 0 0 9	12B2 ..	Do. ..	.. 0 0 4
7A ..	Do. ..	.. 0 0 1			0 1 38

and bounded as follows: on the north by T. P. 320,235; on the east by Galabodawatta sold by the Crown, Meegahamulawatta belonging to the Crown, Meegahamulawatta claimed by Malavi Achchilage Ungurala, Gurugalbodawatta belonging to the Crown, Ketakelagahamulahena belonging to the Crown, Dummalagahakanattahena belonging to the Crown, Peletikogahamulawatta claimed by Ganeti Achchilage Dingiri Menika and others, Dikdenigewatta claimed by Ganeti Achchilage Mudalihamy and another, Rewalewatta belonging to the Crown, Rewalewatta claimed by Ganeti Achchilage Suba Etana; on the south by Gansabhawa road; on the west by Rewalewatta claimed by Ganeti Achchilage Suba Etana, Dikdenigewatta claimed by Ganeti Achchilage Mudalihamy and another, Malagederawattuyaya (private), Dummalagahakanattahena belonging to the Crown, Ketakelagahamulahena belonging to the Crown, Malagederawattuyaya (private), Meegahamulawatta belonging to the Crown, Galabodawatta sold by the Crown.



Scale of 4 Chains to an Inch.

C. R. LUNDIE,  
for Surveyor-General.

Surveyor-General's Office,  
Colombo, May 22, 1918.

June 4, 1918.

N. A. HAMPTON,  
Special Officer.

**Kurunegala S. O. No. 2,251.**

**Order under Section 2 of "The Waste Lands Ordinances of 1897, 1899, 1900, and 1903,"  
declaring Lands to be Crown Property.**

In the matter of the lands commonly called or known as Kongahamulahenyaya and Kongahamulahena, situate in the village of Hurigama, in the Baladora korale of the Dewameddi hatpattu of the Kurunegala District, in the North-Western Province, and of "The Waste Lands Ordinances of 1897, 1899, 1900, and 1903."

THE notice required by section 1 of "The Waste Lands Ordinances of 1897, 1899, 1900, and 1903," having been duly published in manner prescribed by that section in respect of the above-named lands (*vide* Notice No. 6,250), and no claim having been made to the said lands or to any interest therein within the period of three months from the date specified in the said notice, I, John Murray Davies, Special Officer appointed under section 28 of the said Ordinances, under and by virtue of the powers vested in me in that behalf by section 2 of the said Ordinances, do hereby on this 12th day of June, 1918, order and declare that the said lands, as more fully described herein below, situate in the village of Hurigama, in the Baladora korale of the Dewameddi hatpattu of the Kurunegala District, in the North-Western Province, and shown as lots 9 and 9B in preliminary plan 1,632 and in the annexed diagrams, and containing in extent 20 acres 1 rood and 25 perches, are the property of the Crown.

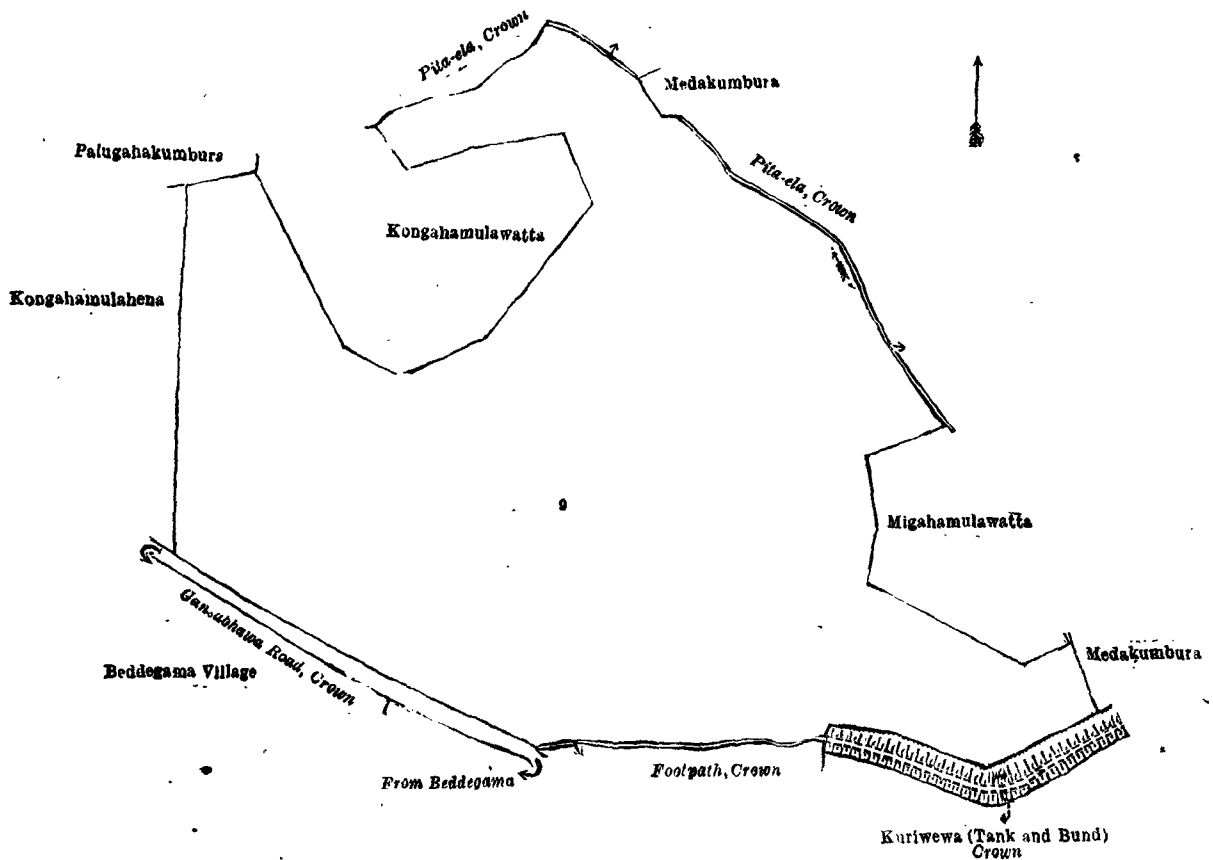
*Description of the Lands referred to.*

The following lots situated in the village of Hurigama, in the Baladora korale of the Dewameddi hatpattu of the Kurunegala District, in the North-Western Province, as described in the annexed diagrams:—

**I.—Preliminary plan 1,632.**

Lot.	Name of Land.	Extent, A. R. P.
9 ..	Kongahamulahenyaya ..	16 1 9

and bounded as follows: on the north by Palugahakumbura claimed by Ratnayaka Mudiyansele Kaluhamy of Walaswewa, Kongahamulawatta claimed by Vedaralage Yahapathami and others, Pita-ela declared to be the property of the Crown under the Waste Lands Ordinances, Medakumbura claimed by Ratnayaka Mudiyansele Ukku Menika, Pita-ela declared to be the property of the Crown under the Waste Lands Ordinances; on the east by Pita-ela declared to be the property of the Crown under the Waste Lands Ordinances, Migahamulawatta claimed by Ratnayaka Mudiyansele Ranhamy, *ex*-Arachchi, and others, Medakumbura claimed by Ratnayaka Mudiyansele Ukku Menika; on the south by Huriwewa (tank and bund) declared to be the property of the Crown under the Waste Lands Ordinances, footpath declared to be the property of the Crown under the Waste Lands Ordinances, Gansabhawa road from Beddegama declared to be the property of the Crown under the Waste Lands Ordinances (the village limit of Beddegama); on the west by Kongahamulahena to be declared the property of Ratnayaka Mudiyansele Yahapathami, Arachchi, and others under the Waste Lands Ordinances.

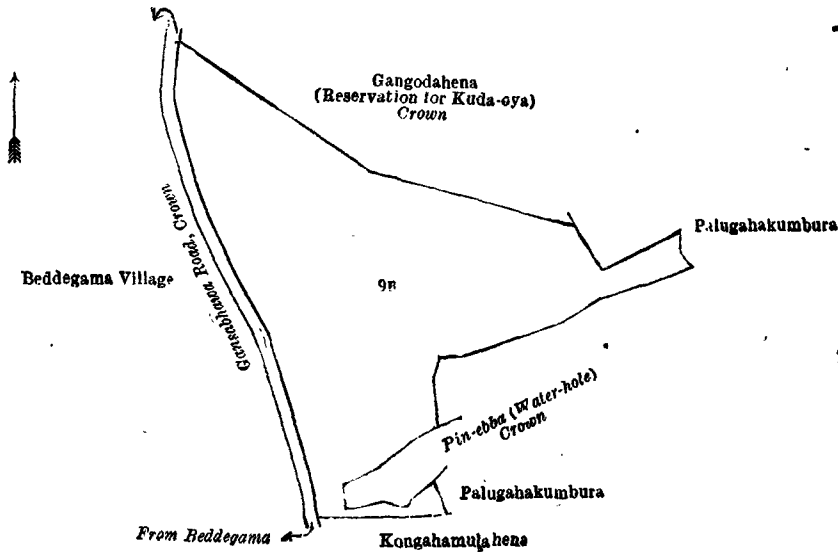




II.—Preliminary plan 1,632.

Lot.	Name of Land.	Extent, A. R. P.
9B ..	Kongahamulahena ..	4 0 16

and bounded as follows : on the north by Gangodahena (reservation for Kuda-oya) declared to be the property of the Crown under the Waste Lands Ordinances, Palugahakumbura claimed by Ratnayaka Mudiyansele Kaluhamy of Walaswewa ; on the east by Palugahakumbura claimed by Ratnayaka Mudiyansele Kaluhamy of Walaswewa, Piri-ebba (water-hole) declared to be the property of the Crown under the Waste Lands Ordinances, Palugahakumbura claimed by Ratnayaka Mudiyansele Kaluhamy of Walaswewa ; on the south by Kongahamulahena to be declared the property of Ratnayaka Mudiyansele Yahapathamy, Arachchi, and others under the Waste Lands Ordinances ; on the west by the Gansabhawa road from Beddegama declared to be the property of the Crown under the Waste Lands Ordinances, (the village limit of Beddegama).



Surveyor-General's Office,  
Colombo, May 13, 1918.

Scale of 4 Chains to an Inch.

C. R. LUNDIE,  
for Surveyor-General.

June 12, 1918. J. M. DAVIES,  
Special Officer.

Kurunegala S. O. No. 2,252.

Order under Section 2 of "The Waste Lands Ordinances of 1897, 1899, 1900, and 1903,"  
declaring Lands to be Crown Property.

In the matter of the lands commonly called or known as road and quarry, situate in the village of Abakolawewa, in the Mahagalboda Egoda korale of the Hiriyala hatpattu of the Kurunegala District, in the North-Western Province, and of "The Waste Lands Ordinances of 1897, 1899, 1900, and 1903."

THE notice required by section 1 of "The Waste Lands Ordinances of 1897, 1899, 1900, and 1903," having been duly published in manner prescribed by that section in respect of the above-named lands (*vide* Notice No. 6,767), and no claim having been made to the said lands or to any interest therein within the period of three months from the date specified in the said notice, I, John Murray Davies, Special Officer appointed under section 28 of the said Ordinances, under and by virtue of the powers vested in me in that behalf by section 2 of the said Ordinances, do hereby on this 24th day of May, 1918, order and declare that the said lands, as more fully described herein below, situate in the village of Abakolawewa, in the Mahagalboda Egoda korale of the Hiriyala hatpattu of the Kurunegala District, in the North-Western Province, and shown as lots G 1050½, G 1050½, G 1050½, G 1050½, G 1050½, G 1050½, G 1050½, 10050½, 10050½, G 1050½, and G 1050Ac½ in preliminary plan 2,034 and in the annexed diagrams, and containing in extent about 11 acres 1 rood and 19 perches, are the property of the Crown.

Description of the Lands referred to.

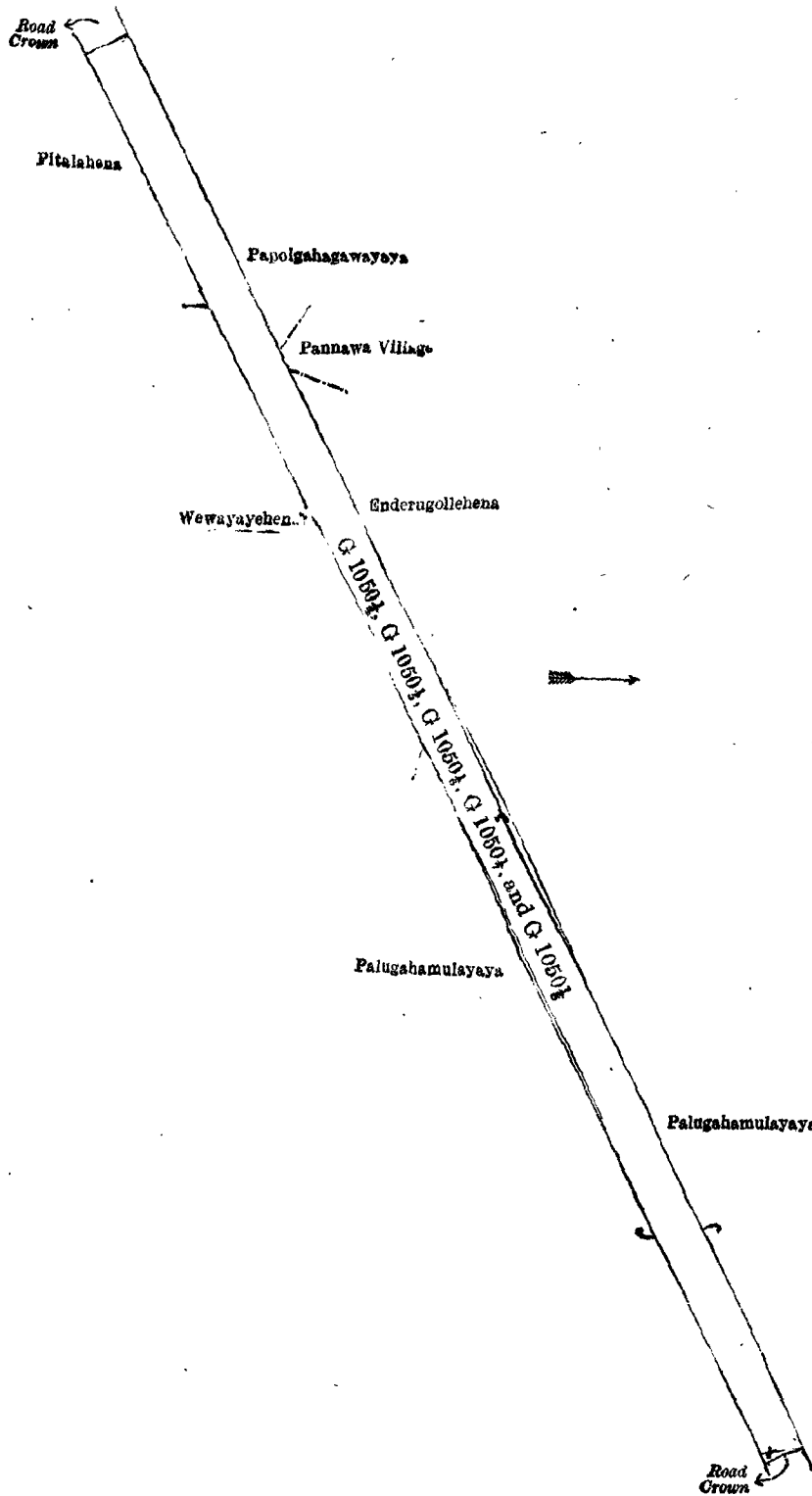
The following lots situated in the village of Abakolawewa, in the Mahagalboda Egoda korale of the Hiriyala hatpattu of the Kurunegala District, in the North-Western Province, as described in the annexed diagrams :—

I.—Preliminary plan 2,034.

Lot.	Name of Land.	Extent, A. R. P.
G 1050½ ..	Road ..	0 0 11
G 1050½ ..	Do. ..	3 0 33
		3 1 4

and bounded as follows : on the north by Pepolgahagawayaya sold under the Waste Lands Ordinances ; on the east by a road belonging to the Crown ; on the south by Pitalehena sold under the Waste Lands Ordinances, Pepolgahagawayaya to be declared the property of the Crown under the Waste Lands Ordinances, a quarry claimed by the Crown, Usgahagawayaya sold under the Waste Lands Ordinances ; on the west by the Deduru-oya.





Surveyor-General's Office,  
Colombo, December 17, 1912.

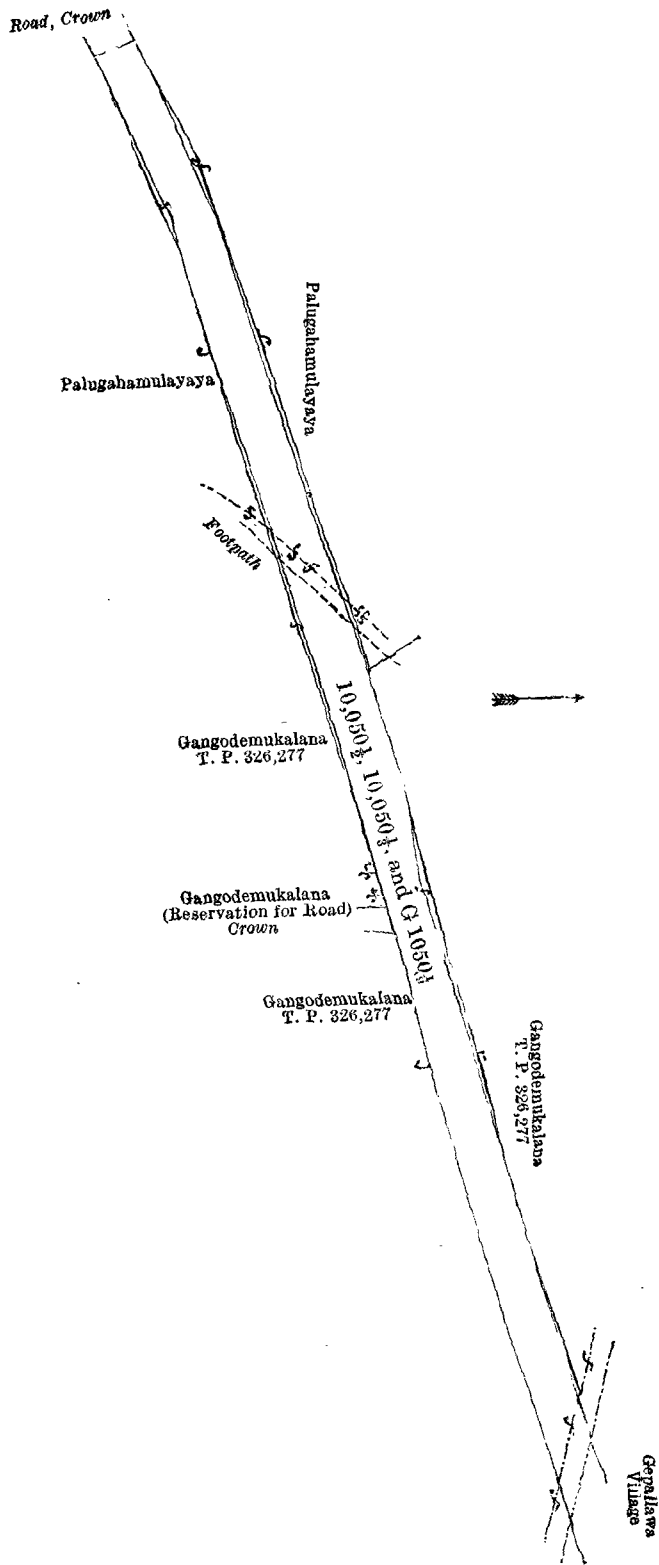
Scale of 4 Chains to an Inch.

C. R. LUNDIE,  
for Surveyor-General.

III.—Preliminary plan 2,034.

Lot.	Name of Land.	Extent, A. R. P.
10050 1/2	Road	0 0 17
10050 1/2	Do.	1 3 0
1050 1/2	Do.	1 0 0
		2 3 17

and bounded as follows: on the north by Palugahamulayaya sold under the Waste Lands Ordinances, Gangodemukalana sold by the Crown (T. P. 326,277); on the east by the village limit of Gepallawa; on the south by Gangodemukalana sold by the Crown (T. P. 326,277), Gangodemukalana (reservation for road) claimed by the Crown, Gangodemukalana sold by the Crown (T. P. 326,277), Palugahamulayaya sold under the Waste Lands Ordinances; on the west by a road claimed by the Crown.



Scale of 1 Chain to an Inch.

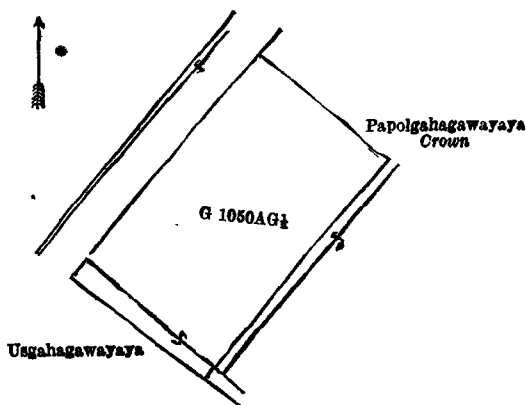
Surveyor-General's Office,  
Colombo, December 12, 1917.

C. R. LUNDIE,  
for Surveyor-General.

IV.—Preliminary plan 2,034.

Lot.	Name of Land.	Extent, A. R. P.
G 1050AG $\frac{1}{2}$	Quarry	2 0 28

and bounded as follows : on the north by a road, Pepolgahagawayaya to be declared the property of the Crown under the Waste Lands Ordinances ; on the east by Pepolgahagawayaya to be declared the property of the Crown under the Waste Lands Ordinances ; on the south by Pepolgahagawayaya to be declared the property of the Crown under the Waste Lands Ordinances, Usgahagawayaya sold under the Waste Lands Ordinances ; on the west by Usgahagawayaya sold under the Waste Lands Ordinances, a road.



Surveyor-General's Office,  
Colombo, December 12, 1917.

Scale of 4 Chains to an Inch.

C. R. LUNDIE,  
for Surveyor-General.

May 24, 1918.

J. M. DAVIES,  
Special Officer.

Order under Section 2 of "The Waste Lands Ordinances of 1897, 1899, 1900, and 1903,"  
declaring Lands to be Crown Property.

In the matter of the lands commonly called or known as Talpedidoladeniya and Higuradeniya, situate in the village of Beralapanatara, in the Morawak korale of the Matara District, in the Southern Province, and of "The Waste Lands Ordinances of 1897, 1899, 1900, and 1903."

THE notice required by section 1 of "The Waste Lands Ordinances of 1897, 1899, 1900, and 1903," having been duly published in manner prescribed by that section in respect of the above-named lands (*vide* Notice No. 6,763), and no claim having been made to the said lands or to any interest therein within the period of three months from the date specified in the said notice, I, Thomas Reid, Assistant Government Agent of the Matara District, in the Southern Province, under and by virtue of the powers vested in me in that behalf by section 2 of the said Ordinances, do hereby on this 9th day of May, 1918, order and declare that the said lands, as more fully described herein below, situate in the village of Beralapanatara, in the Morawak korale of the Matara District, in the Southern Province, and shown as lots 439 and 556 in block survey preliminary plan 33 and in the annexed diagrams, and containing in extent 1 acre 1 rood and 18 perches, are the property of the Crown.


Description of the Lands referred to.

The following lots situated in the village of Beralapanatara, in the Morawak korale of the Matara District, in the Southern Province, as described in the annexed diagrams :—

I.—Block survey preliminary plan 33.

Lot.	Name of Land.	Extent, A. R. P.
439	Talpedidoladeniya	0 1 18

and bounded as follows : on the north by Talpedidolahenyaya belonging to the Crown ; on the east and south by Talpedidolahenyaya belonging to the Crown and Talpedidola ; and on the west by Talpedidola and Talpedidolahenyaya belonging to the Crown.



Surveyor-General's Office,  
Colombo, October 26, 1917.

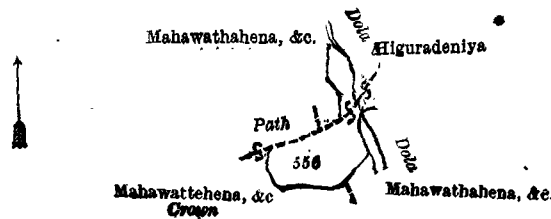
Scale of 8 Chains to an Inch.

C. R. LUNDIE,  
for Surveyor-General.

II.—Block survey preliminary plan 33.

Lot.	Name of Land.	Extent, A. R. P.
556	Higuradeniya	1 0 0

and bounded as follows: on the north by a dola; on the east by Higuradeniya claimed by T. Jayan and others, dola, and path; on the south by Mahawattehena, &c., claimed by Don Davith Wijesekera and others, and Mahawattehena, &c., belonging to the Crown; on the west by Mahawattehena, &c., belonging to the Crown, path, and Mahawattehena, &c., claimed by Don Davith Wijesekera and others.



Surveyor-General's Office,  
Colombo, October 26, 1917.

Scale of 8 Chains to an Inch.

C. R. LUNDIE,  
for Surveyor-General.

May 9, 1918. T. REID,  
Assistant Government Agent.

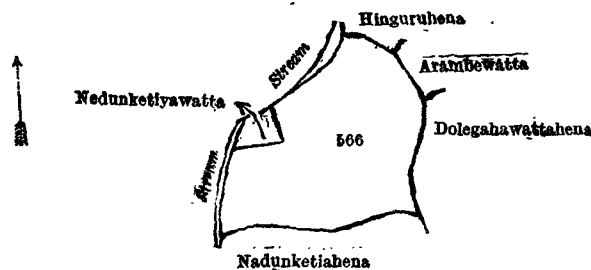
Order under Section 2 of "The Waste Lands Ordinances of 1897, 1899, 1900, and 1903,"  
declaring Land to be Crown Property.

In the matter of the land commonly called or known as Nedunketiyahena, situate in the village of Beralapanatara, in the Morawak korale of the Matara District, in the Southern Province, and of "The Waste Lands Ordinances of 1897, 1899, 1900, and 1903."

THE notice required by section 1 of "The Waste Lands Ordinances of 1897, 1899, 1900, and 1903," having been duly published in manner prescribed by that section in respect of the above-named land (*vide* Notice No. 6,781), and no claim having been made to the said land or to any interest therein within the period of three months from the date specified in the said notice, I, Thomas Reid, Assistant Government Agent of the Matara District, under and by virtue of the powers vested in me in that behalf by section 2 of the said Ordinances, do hereby on this 7th day of June, 1918, order and declare that the said land, as more fully described herein below, situate in the village of Beralapanatara, in the Morawak korale of the Matara District, in the Southern Province, and shown as lot 566 in block survey preliminary plan 33, and in the annexed diagram, and containing in extent 4 acres 2 roods and 14 perches, is the property of the Crown.

Description of the Land referred to:

The land commonly called or known as Nedunketiyahena, situated in the village of Beralapanatara, in the Morawak korale of the Matara District, Southern Province, containing in extent 4 acres 2 roods, and shown as lot 566 in block survey preliminary plan 33 and in the annexed diagram; and bounded as follows: on the north by Nedunketiya-watta claimed by Tallawattage Jayanhami and others and stream; on the east by Hinguruhena claimed by Tallawattage Pediris and others, Arambewatta claimed by Tallawattage Babehamy and others, and Dolegahawattahena claimed by Gamage Silinduhami; on the south by Nedunketiyahena claimed by T. Jayanhami; on the west by stream.



Surveyor-General's Office,  
Colombo, December 19, 1917.

Scale of 8 Chains to an Inch.

C. R. LUNDIE,  
for Surveyor-General.

June 7, 1918. T. REID,  
Assistant Government Agent.

Order under Section 4, Sub-section (1), of "The Waste Lands Ordinances of 1897, 1899, 1900, and 1903."

In the matter of the lands commonly called or known as Bulugahamulahena, situate in the village of Gananketa, in Munnessaram pattu south, in the Pitigal korale north of the Chilaw District, in the North-Western Province, and of "The Waste Lands Ordinances of 1897, 1899, 1900, and 1903."

WHEREAS in pursuance of section 1 of the said Ordinances it was duly declared and notified on the 8th day of June, 1917, that if no claim to the land commonly called or known as Bulugahamulahena, situate in the village of Gananketa, in Munnessaram pattu south of Pitigal korale north, in the Chilaw District, in the North-Western Province, containing in extent 5 acres 2 roods and 26 perches, and shown as lots 1468 and 1469 in preliminary plan 4,172, was made to the Assistant Government Agent of the Districts of Puttalam and Chilaw, within the period of three months from the date specified in the said notice, such lands would be deemed the property of the Crown, and dealt with on account of the Crown (*vide* Notice No. 6,374) :

And whereas Agida Pieris of Ihala Olidaluwa made claim thereto, and I, Walter Ernest Wait, Assistant Government Agent of the Puttalam and Chilaw Districts, made due inquiry into such claim ; and whereas I and the said claimant have, with the consent of His Excellency the Governor, come to an agreement in writing concerning the said land, under section 4, sub-section (1), of the said Ordinances, whereby it was agreed that the said claimant be declared the purchaser of the said lands, upon payment to the Assistant Government Agent of the Puttalam and Chilaw Districts, of a sum of Rs. 85, as the purchase price of the said lands ; and whereas the said amount has been paid by the said claimant, she is hereby, in pursuance of the aforesaid agreement declared to be the purchaser of the said lands, as more fully described herein below.

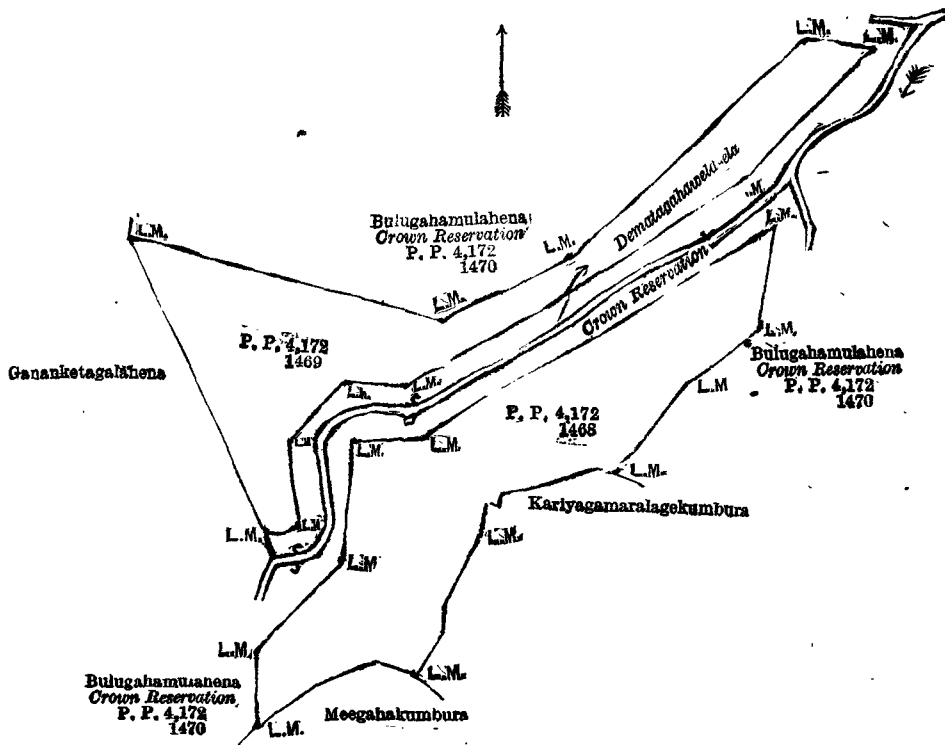
*Description of the Lands referred to.*

The following lots situated in the village of Gananketa, in Munnessaram pattu south of Pitigal korale north, in the Chilaw District of the North-Western Province, as described in the annexed diagram :—

Preliminary plan 4,172.

Lot.	Name of Land.	Extent, A. R. P.
1468 ..	Bulugahamulahena ..	2 3 38
1469 ..	Do. ..	2 2 28
		<hr/>
		5 2 26

and bounded as follows : (1) Lot 1,469 : On the north, east, and south by Bulugahamulahena, Crown reservation ; on the west by Gananketagalahena claimed by B. M. Kusalhamy and others ; (2) Lot 1,468 : On the north, east, and west by Bulugahamulahena, Crown reservation ; on the south by Kariyagamalaragekumbura claimed by B. Kandappuhamy and others, Meegahakumbura claimed by B. Kandappuhamy and others.



Surveyor-General's Office,  
Colombo, May 20, 1918.

Scale of 4 Chains to an Inch.

G. K. THORNHILL,  
for Surveyor-General.

May 31, 1918.

W. E. WAIT,  
Assistant Government Agent.

**Order under Section 4, Sub-section (1), of "The Waste Lands Ordinances of 1897, 1899, 1900, and 1903,"  
declaring Land to be Crown Property.**

In the matter of the land commonly called or known as Bulugahamulahena (reservation for channels), situate in the village of Gananketa, in Munnessaram pattu south, in the Pitigal korale north of the Chilaw District, in the North-Western Province, and of "The Waste Lands Ordinances of 1897, 1899, 1900, and 1903."

WHEREAS in pursuance of section 1 of the said Ordinances it was duly notified on the 8th day of June, 1917, that if no claim to the land commonly called or known as Bulugahamulahena (reservation for channels), situate in the village of Gananketa, in Munnessaram pattu south of Pitigal korale north, in the Chilaw District, in the North-Western Province, containing in extent 2 acres 3 roods and 32 perches, and shown as lot 1470 in preliminary plan 4,172, as described in the annexed diagram, was made to the Assistant Government Agent of the Puttalam and Chilaw Districts of the North-Western Province, within the period of three months from the date specified in such notice, such land would be deemed the property of the Crown, and dealt with on account of the Crown (*vide* Notice No. 6,374):

And whereas Agida Peiris of Ihala Olidaluwa, made claim thereto, and I, Walter Ernest Wait, Assistant Government Agent of the Puttalam and Chilaw Districts made due inquiry into such claim; and whereas the said claimant and I, with the consent of His Excellency the Governor, came to an agreement in writing, whereby in consideration of being declared the purchaser of lots 1468 and 1469 of the above plan for a sum of Rs. 85, the said claimant withdrew her claim to the aforesaid lot 1470, I, Walter Ernest Wait, Assistant Government Agent of the Puttalam and Chilaw Districts, under and by virtue of the powers vested in me in that behalf by section 4 of the said Ordinances, do hereby on this 31st day of May, 1918, order and declare, under section 4, sub-section (1), of the said Ordinances, that the said lot 1470, as more fully described herein below, is the property of the Crown.

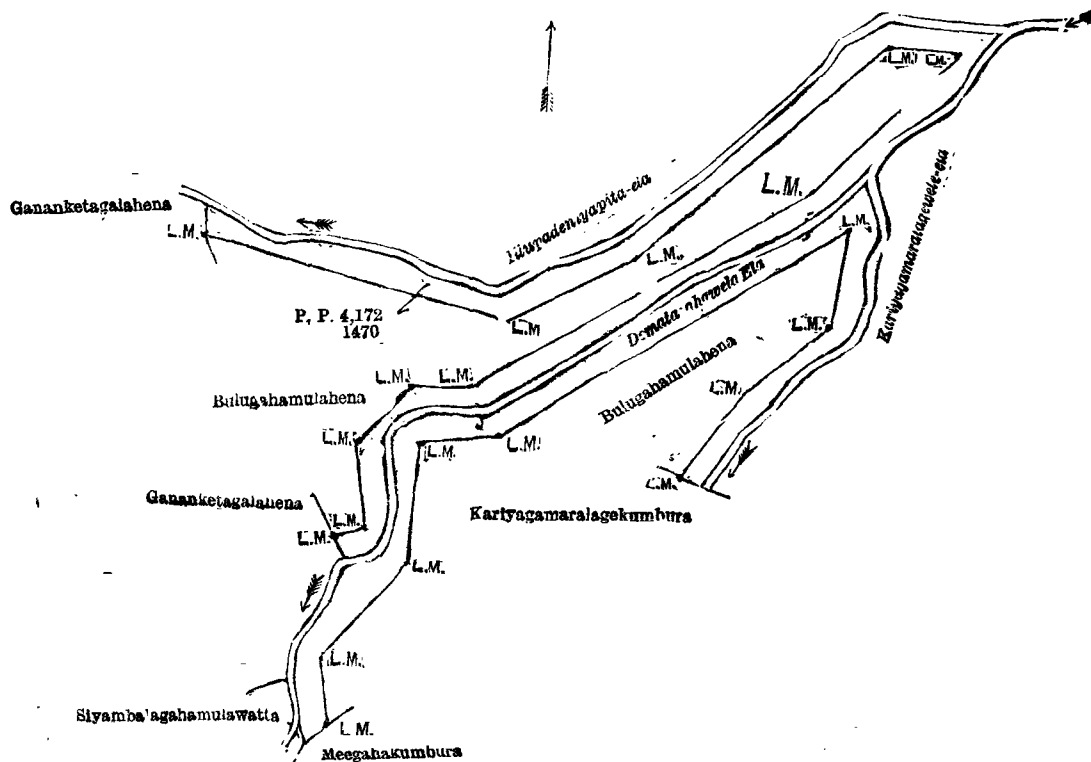
*Description of the Land referred to.*

The following lot situated in the village of Gananketa, in Munnessaram pattu south of Pitigal korale north, in the District of Chilaw of the North-Western Province, as described in the annexed diagram:—

Preliminary plan 4,172.

Lot.	Name of Land.	Extent, A. B. P.
1470 ..	Bulugahamulahena (reservation for channels) .. ..	2 3 32

and bounded as follows: on the north by Illupadeniyapita-ela; on the east by Kariyagamaralagewe-ela; on the south by Kariyagamaralagekumbura claimed by B. Kandappuhamy and others, Bulugahamulahena claimed by Agida Peiris, and Meegahakumbura claimed by B. Kandappuhamy and others; on the west by Siyambalagahamulawatta claimed by B. M. Punchihamy, Gananketagalahena claimed by B. M. Kusalhamy and others, Bulugahamulahena claimed by Agida Peiris and Gananketagalahena claimed by B. M. Kusalhamy and others.



Surveyor-General's Office,  
Colombo, May 20, 1918.

Scale of 4 Chains to an Inch.

G. K. THORNHILL,  
for Surveyor-General.

May 31, 1918.

W. E. WAIT,  
Assistant Government Agent.



## LAND SALES IN THE SOUTHERN PROVINCE.

THE Government Agent, Southern Province, Galle, is prepared to receive on or before September 1, 1918, at the Galle Kachcheri, written applications for the lease in perpetuity from November 1, 1918, of the under-mentioned portions of Crown land to be planted with coconuts, rubber, tea, or other produce. No such applications will be entertained unless the applicant gives his full name and address and until he makes with the Government Agent a deposit of survey fees as noted against each lot. Such deposit will not be returned until the lease of the land has been sold, or until it has been decided by the Government Agent that it will not be sold.

On Tuesday, October 1, 1918, at 1 P.M., at Galle Kachcheri, the sale of the lease will be put up to auction in accordance with the regulations of Government regarding the lease of Crown lands, but the bidding shall be confined to the original applicant and those other applicants whose application shall have been made in the manner above specified.

The conditions of lease are obtainable on application from the Government Agent.

Two allotments of land situated in the village Udumalagala in Talpe pattu of the Galle District, Southern Province.

Preliminary plan 10,877.—Situation : Udumalagala.

Lot No.	Name of Land.	Description.	Extent.	Rent for each	Rent for each	Survey Fees	Upset
				of the First 6	of the remain-	per Acre or	Premium
			A. R. P.	Years per	ing 24 Years	part of an	per
				Acre.	per Acre.	Acre.	Acre.
				Rs. c.	Rs. c.	Rs. c.	Rs. c.
1	Ukdanduwa	.. Forest ..	0 0 36 ..		(Reservation; not for lease.)		
2	Do.	.. do. ..	5 2 12 ..	2 30	8 5 ..	4 0 ..	11 0
3	Do.	.. do. ..	2 0 9 ..		(Reservation; not for lease.)		
4	Do.	.. do. ..	0 1 18 ..		( do. )		
5	Do.	.. do. ..	0 3 12 ..		( do. )		
6	Do.	.. do. ..	9 3 32 ..	2 40	8 40 ..	4 0 ..	11 50
7	Do.	.. do. ..	0 2 19 ..		(Reservation; not for lease.)		

Further information regarding these lands can be obtained from the Government Agent, Southern Province, and plans of them from the Surveyor-General.

Colonial Secretary's Office,  
Colombo, July 16, 1918.

A. S. PAGDEN,  
Acting Colonial Secretary.

## LAND SALES IN THE NORTHERN PROVINCE.

No. 871, N. P.—The Assistant Government Agent for the Mullaitivu District, will on Wednesday, August 28, 1918, at 12 noon, at his office in Vavuniya, put up to auction for sale or settlement, or will otherwise dispose of, the under-mentioned portions of Crown land, in accordance with the regulations of Government regarding land sales. Forty-four allotments of land situated in the Vavuniya South Tamil division of the Mullaitivu District of the Northern Province.

Lot.	Name of Land.	Name of Applicant.	Description.	Extent.		Upset price per acre, Rs.
				A. R. P.	Rs.	
Preliminary plan 4,942. Village—Polamaikkallu. Claimant—Crown.						
1	Kaddaikkadu	.. V. Sinnaiya	.. Jungle fit for paddy ..	1	3 30	16*
2	Do.	.. —	.. Reservation for forest (not for sale) ..	0	0 24	—
3	Karampaikkadu	.. M. Danial	.. Jungle fit for paddy ..	2	0 32	16*
4	Marutadivayal	.. M. Sanmukam	.. do. ..	1	3 35	16*
Preliminary plan 4,945. Village—Mankulam. Claimant—Crown.						
1	Palaiyadikkani	.. K. Mariyan	.. Jungle fit for paddy ..	2	1 19	17*
2	Do.	.. —	.. do. ..	2	0 29	17*
Preliminary plan 4,946. Village—Iluppaikkulam. Claimant—Crown.						
1	Palaiyadikkamam	.. M. Muhamadulebbai	.. Jungle fit for paddy ..	3	3 6	16*
2	Do.	.. —	.. Reservation for bund (not for sale) ..	0	1 13	—
3	Navaladikkamam	.. A. Ahamadunaina	.. Jungle fit for paddy ..	2	0 19	16*
4	Payariyadikkamam	.. A. Kappumarikayar	.. do. ..	3	0 4	16*
Preliminary plan 4,947. Village—Thetkiluppaikkulam. Claimant—Crown.						
1	Kurumankadu	.. A. Mariyampillai	.. Jungle fit for paddy ..	2	0 30	20*
2	Do.	.. —	.. Reservation for bund (not for sale) ..	0	0 24	—
Preliminary plan 4,948. Village—Karunkalikkulam. Claimant—Crown.						
1	Kanchuraiyadivalavu	S. Virakatti	.. Land fit for building ..	0	2 9	19*
2	Do.	.. —	.. Reservation for land (not for sale) ..	0	0 14	—
Preliminary plan 4,949. Village—Periyavilattukkulam. Claimant—Crown.						
1	Karampaikkadu	.. K. Sinnattampi	.. Jungle fit for paddy ..	2	0 9	16*
Preliminary plan 4,953. Village—Chenkappadi. Claimant—Crown.						
1	Palaiyadi	.. V. Sinniah	.. Jungle fit for paddy ..	1	0 0	16-50*
2	Palaiyadittundu	.. N. Anappillai	.. do. ..	2	0 6	16*
3	Do.	.. —	.. Reservation for road (not for sale) ..	0	0 30	—

## Preliminary plan 4,957. Village—Paddanichchipuliyankulam. Claimant—Crown.

Lot.	Name of Land.	Name of Applicant.	Description.	Extent.		Upset price per acre, Rs.
				A.	R. P.	
1	Navaladippila	N. Nainamuhamadu	Jungle fit for paddy	6	0 15	17*
2	Marutadittundu	M. Varisai	do.	1	3 31	17*
3	Kilkadu	S. Mirasaipu	do.	3	1 17	19*

## Preliminary plan 4,958. Village—Putur. Claimant—Crown.

1	Karampaikkadu	M. Asanamarikayar	Jungle fit for paddy	2	0 27	15
2	Kulakkaddadi	M. Ahamadutampi	do.	0	3 23	16*
3	Do.	—	Reservation for bund (not for sale)	0	1 33	—

## Preliminary plan 4,960. Village—Kontakkarankulam. Claimant—Crown.

1	Navaladikkadu	M. Aiyampillai	Jungle fit for paddy	3	0 9	16*
---	---------------	----------------	----------------------	---	-----	-----

## Preliminary plan 4,961. Village—Karaiyankulam. Claimant—Crown.

1	Karampaikkadu	K. Ahamadutampi	Jungle fit for paddy	1	0 30	17*
---	---------------	-----------------	----------------------	---	------	-----

## Preliminary plan 4,962. Village—Veppankulam. Claimant—Crown.

1	Karampaikkadu	K. Mamaduali	Jungle fit for paddy	1	3 33	17*
2	Kuruntankadu	K. Usankandu	do.	1	3 38	15
3	Bund	—	Reservation for way (not for sale)	0	0 23	—

## Preliminary plan 4,963. Village—Nelukkulam. Claimant—Crown.

1	Puliyadittundu	M. Danial	Jungle fit for paddy	2	0 21	16*
---	----------------	-----------	----------------------	---	------	-----

## Preliminary plan 4,964. Village—Pampaimadu. Claimant—Crown.

1	Kulakkaddadikkadu	T. Sivakurunatapillai	Jungle fit for paddy	1	0 9	17*
---	-------------------	-----------------------	----------------------	---	-----	-----

Claimant—T. Sivakurunatapillai.

2	Kaliyadinilam	—	Paddy field	0	1 23	30†
---	---------------	---	-------------	---	------	-----

## Preliminary plan 4,965. Village—Ilamarutankulam. Claimant—Crown.

1	Viraiyadivalavu	K. Mariyan	Land fit for building	0	3 24	19*
2	Do.	—	Reservation for way (not for sale)	0	0 6	—
3	Aladivalavu	K. Sinnattampi	Land fit for building	1	0 10	15.50*
4	Navaladivalavu	S. Kanapati	do.	0	3 22	16*
5	Do.	—	do.	0	0 18	15
6	Navaladikkadu	—	Reservation for way (not for sale)	0	0 34	—
7	Vempadivalavu	S. Sinnadi	Land fit for building	0	2 5	16*

## Preliminary plan 4,966. Village—Periyachippikulam. Claimant—Crown.

1	Kulakkaddunilam	—	Reservation for tank (not for sale)	0	1 15	—
2	Velattiyadikkamam	—	Land fit for paddy	1	3 10	17*
3	Do.	V. Nakuran	do.	2	0 1	17*
4	Patainilam	—	Reservation for path (not for sale)	0	0 24	—*
5	Veladikkamam	V. Nakuran	Land fit for paddy	1	0 7	16*

\* Including value of timber.

† This is an encroachment.

Further information regarding these lots may be obtained from the Assistant Government Agent, Mullaittivu, and plans of them from the Surveyor-General.

Colonial Secretary's Office,  
Colombo, July 12, 1918.

A. S. PAGDEN,  
Acting Colonial Secretary.

## LAND SALES IN THE EASTERN PROVINCE.

No. 1,482, E. P.—On Tuesday, August 27, 1918, at 1.30 P.M., the Government Agent for the Eastern Province, will put up for sale or settlement or other disposal, at Batticaloa Kacheheri, the under-mentioned portions of Crown land, on the terms authorized by Government. Forty-six allotments of land in Manmunai pattu north and Koralai pattu of the Batticaloa District, Eastern Province.

## Manmunai Pattu North.

## Preliminary plan 5,261. Village—Kottiyapulai.

Lot.	Name of Land.	Name of Encroacher.	Description.	Extent.	
				A.	R. P.
1	Kottiyapulaipumi	(1) Vallipuram Murugesu, (2) Mylipody's widow	Garden	0	1 38
		Poorani			
2	Do.	Kannapper Kathiramer	Coconut garden	0	1 20
3	Do.	General sale	Open land	0	1 2
4	Kottiyapulaipumi alias Thidalvalavu	Sinnaver Vairattai	Coconut garden	0	1 8
5	Kottiyapulaipumi	Kumarapodi Pali	Garden	0	0 26
6	Do.	—	Path (reservation for path)	0	0 29*
7	Do.	General sale	Open land	0	1 20
8	Kottiyapulaipumi alias Kulappadivalavu	Veerakuddi Katiramalai	Garden	0	1 3
9	Kottiyapulaipumi alias Puliyadivalaku	Kander Thevi	do.	0	0 23

Lot.	Name of Land.	Name of Encroacher.	Description.	Extent.		
				A.	R.	P.
10	Kottiyapulaipumi <i>alias</i> Arachchivalavu	V. Manikky and A. Arunasalam	Coconut garden	0	1	3
11	Kottiyapulaipumi <i>alias</i> Kalaiyalavu	Mylypody Ehamparam	Garden	0	0	5
12	Kottiyapulaipumi	Vykali Kanapathy	do.	0	0	31
13	Kottiyapulaipumi <i>alias</i> Palliadalavu	Tanmer Pasupati	Coconut garden	0	0	25
14	Kottiyapulaipumi	Sinnathamby Kalikuddy	Open land	0	0	24
15	Do.	Alayapody Gnanamuttu	Coconut garden	0	0	13
16	Do.	Manmunaipody Sempakuddy	do.	0	0	34
17	Do.	Mylipodi's widow Kunchinaechchi	Garden	0	0	16
18	Do.	Tanmer Manikapodi	Coconut garden	0	0	19
19	Do.	Elayankutty Kanapathy	do.	0	0	24
20	Do.	Alahipody Alayapodi	do.	0	0	26
21	Do.	—	Path and open land (reservation for lane)	0	1	9*
22	Do.	Sinnakutty's widow Nagattai	Coconut garden	0	0	26
23	Do.	Muthapody Kannapanikkan	do.	0	0	27
24	Do.	M. Kannapanikkan and K. Markandan	do.	0	0	22
25	Do.	Kannapper Kaliyattai	do.	0	0	35
26	Do.	Paler Karuthar and others	do.	0	0	31
27	Do.	(1) A. Sinnavan, (2) M. Kunchilayapody, (3) S. Achchipillai, (4) S. Sethupillai, (5) S. Thangamuttu	do.	0	3	21
28	Kottiyapulaipumi and stream	—	Open land and stream (reservation for water-course)	0	0	14*
29	Kottiyapulaipumi	General sale	Open land	0	1	18
30	Do.	M. Kunchilayapody	Garden	0	0	35
31	Do.	K. Sapapathy	do.	0	0	29
32	Kottiyapulaipumi <i>alias</i> Kanduvallavu	Arachchi Arunachalam	Coconut garden	0	1	4
33	Kottiyapulaipumi	(1) V. Sinnapillai, (2) V. Valley, (3) V. Naga-muttu, (4) V. Thangapponny	do.	0	1	29
34	Do.	—	Open land (reservation for lane)	0	0	8*
35	Do.	K. Sapapathy	Coconut garden	0	0	33
36	Do.	A. Arunasalam	do.	0	0	18
37	Do.	K. Ummuni	do.	0	1	9
38	Do.	General sale	Open land	0	0	29
39	Kottiyapulaipumi and stream	—	Open land and stream (reservation for water-course)	0	0	25*
40	Kottiyapulaipumi	—	Open land (reservation for lake)	0	1	10*
41	Do.	Umayar Thevi	Coconut garden	0	0	14
Preliminary plan 5,296. Village—Makilavaddavan.						
1	Kalavasalmunmari	Jaccoppillai Avulinpillai	Paddy field	5	2	12
2	Do.	do.	Paddy field (reservation for aru)	0	1	30*
Koralai Pattu.						
Preliminary plan 5,254. Village—Kalkudah.						
1	Palaiyadiamadupumi	Squatted on by Velan Sarawanai	Coconut garden	0	0	29
2	Do.	—	Open land (reservation for lane)	0	0	11*
3	Do.	V. Saravanai	Garden (reservation for sea)	0	0	13*†

\* Not for sale.

† To be leased on ticket of occupancy.

N.B.—Upset price of these lots will be notified at the time of sale.

Further information regarding these lands can be obtained from the Government Agent, Eastern Province, and plans of them from the Surveyor-General.

Colonial Secretary's Office.  
Colombo, July 13, 1918.A. S. PAGDEN,  
Acting Colonial Secretary.

## LAND SALES IN THE NORTH-CENTRAL PROVINCE.

No. 2,043, N.C. P.—The Government Agent, North-Central Province, will on Wednesday, August 28, 1918, at 1 P.M., at his office in the Anuradhapura Kachcheri, put up to auction, for sale or settlement, or will otherwise dispose of, the under-mentioned portions of Crown land, in accordance with the regulations of Government regarding land sales. Forty allotments of land situated in the Nuwaragam, Hurulu, and Kalagam palatas of the Nuwarakalawiya district of the North-Central Province.

Lot.	Name of Land.	Name of Applicant.	Description.	Extent.			Upset price per acre, Rs.
				A.	R.	P.	
2277	Landukele	K. Kirihamy	Jungle fit for paddy	2	1	23	17a s
Preliminary plan 4,507. Village—Pahalaugollewa in Kunchuttu korale.							
2349	Diulgahaidama	Kirihamy Vel-Vidane	Low jungle fit for paddy cultivation	1	2	4	16.50b
Preliminary plan 4,536. Village—Kalpe in Kalpe korale.							

Lot.	Name of Land.	Name of Applicant.	Description.	Extent.			Upset price per acre, Rs
				A.	R.	P.	
Preliminary plan 4,670. Village—Kaduruwegama in Kalagam korale north.							
1	Kaduruwegamakele	I. M. Kiribanda of Nikiniyawa	Jungle	9	1	0	15 <i>crs</i>
12	Do.	A. Habibu Lebbe of Alahappurumagama	do.	10	0	25	20 <i>crs</i>
17	Do.	A. G. Uduma Lebbe of Alahappurumagama	do.	9	2	27	21 <i>crs</i>
18	Do.	G. M. Appuhami of Palugaswewa	do.	4	2	25	15 <i>crs</i>
Preliminary plan 4,740. Village—Ulankulama in Maminiya korale.							
1	Hurigahalanda	K. Malhami, Arachohi	Jungle	2	0	17	15 <i>d</i>
Preliminary plan 4,893. Village—Sandigewewa in Kanadara korale.							
1	Sandigewewakele	M. Naidurala, Vel-Vidane	Paddy field	0	2	12	20 <i>es</i>
Preliminary plan 4,955. Village—Kokebe in Mahapotana korale.							
1	Palugahaidama	K. A. Kandappuhami	Low jungle	1	0	0	17·50 <i>fs</i>
Preliminary plan 5,014. Village—Ratmale in Mahapotana korale.							
5	Dambagahaidama	M. Packir Tamby	Jungle fit for paddy cultivation	7	0	15	16·50 <i>ge</i>
Preliminary plan 5,034. Village—Timbiriattawala in Kalpe korale.							
2	Siyambalagahaidama	M. Selaiman and another of Timbiriattawala	Jungle	1	2	34	22 <i>h</i>
3	Dambagahaidama	U. Nugutamby	Paddy field	0	1	14	25 <i>hs</i>
4	Timbirigahaidama	P. Alitamby and 2 others	Low jungle	3	1	12	16 <i>hs</i>
Preliminary plan 5,044. Village—Kokmaduwa in Kanadara korale.							
1	Kokmaduwakele	V. Kadiravelate	Jungle fit for paddy	2	3	1	17·50 <i>is</i>
Preliminary plan 5,048. Village—Kankaniyagama in Maminiya korale.							
2	Helambagahalanda or Migahalanda	I. K. R. Mudiyanse and I. R. Punchi Banda of Mankadawala	Jungle fit for paddy	1	2	21	30 <i>g</i>
Preliminary plan 5,093. Village—Galwadugama in Unduruwa korale.							
2	Asweddumekumbura	—	Paddy field (encroachment by Abeyratna, ex-Arachchi)	0	1	10	15 <i>j</i>
3	Galwadugamakele	Siddarta Nayaka Unnanse of Wanasinghe Vihare	Low jungle	0	3	14	18 <i>j</i>
Preliminary plan 5,185. Village—Galwaduwegama in Uddiyankulama korale.							
1	Mailagahaidama	Andiralage Mohottala of Galwaduwegama	Jungle suitable for garden	1	0	3	15 <i>k</i>
2	Do.	—	do.	0	0	26	15 <i>k</i>
Preliminary plan 5,188. Village—Todamaduwa in Uddiyankulama korale.							
1	Kadurugahaidama	P. Velate	Jungle suitable for paddy cultivation	0	1	21	15 <i>k</i>
2	Accarawela	do.	Paddy field (encroachment by the applicant)	0	1	0	15 <i>l</i>
Preliminary plan 5,193. Village—Kunchuttuwa in Kunchuttu korale.							
1	Halmillagahaidama	S. Badderala and another of Kunchuttuwa	Jungle fit for paddy cultivation	1	2	2	20 <i>l</i>
Preliminary plan 5,214. Village—Miwewa in Kiralowa korale.							
1	Indigalehena	K. Maina of Miwewa	Low jungle fit for paddy cultivation	3	2	33	16 <i>l</i>
3	Do.	L. Kapuwa of Kaluarachchiyagama	do.	2	0	8	15 <i>l</i>
Preliminary plan 5,215. Village—Miwewa in Kiralowa korale.							
1	Dambagahaidama	Kudahenaya of Kaluarachchiyagama	Low jungle fit for paddy cultivation	1	0	5	15 <i>l</i>
4	Kadurugahaidama	T. Kapuwa of Kaluarachchiyagama	do.	2	0	5	15 <i>l</i>
Final village plan 203. Village—Pahalagama in Nuwaragam korale.							
4E	Pahalagamatisbamba	R. V. Wannihamy	Garden	0	0	5	30 <i>l</i>
Final village plan 204. Village—Potiyagama in Nuwaragam korale.							
6A2	Potiyagamakele	A. Sinnate	Jungle	1	0	2	17 <i>ms</i>
Final village plan 255. Village—Ichchankulama in Kanadara korale.							
5A	Ichchankulamatisbamba	S. Sinnacutty	Village clearing	0	2	11	15 <i>ns</i>
2G	Ichchankulamakele	do.	Jungle and open land	0	1	0	15 <i>ns</i>
6A2	Kongahahena	do.	Chena	0	1	8	15 <i>ns</i>
2F	Ichchankulamawela	do.	Paddy field	0	2	34	15 <i>ns</i>
6A3	Kongahahena	do.	Chena	0	1	30	15 <i>ns</i>

Lot.	Name of Land.	Name of Applicant.	Description.	Extent. A. R. P.	Upset price per acre, Rs.
Final village plan 257. Village—Ponnawarankulama in Kanadara korale.					
1H	Ponnawarankulama-mukalana	W. A. D. Elias Silva and 2 others of Anuradhapura	Forest	6 1 15	31.25ms
Final village plan 539. Village—Kallanchiya in Kende korale.					
19F	Wekanda-addarahena	K. D. Punchirala	Open land fit for paddy	1 2 6	15os
43W	Kurunduelahena	K. L. Punchirala	Chena suitable for garden	2 0 30	15os
Final village plan 545. Village—Kongollewa in Kende korale.					
1K	Kongollewamukalana	A. L. Ukkubanda, Vel-Vidane	Jungle fit for paddy	2 0 0	16ms
Final village plan 551. Village—Kapirigama in Kende korale.					
67L	Kapirigamakele	Sumangala Unnanse of Kapirigama	Low jungle	1 1 20	15ps
Final village plan 560. Village—Kolibendewa in Kende korale.					
1I	Kolibendewakele	K. Kalunaide	Deniya	1 0 24	16qs
1K	Do.	do.	do.	1 1 37	16qs

a This lot was advertised before (*vide Ceylon Government Gazettes* Nos. 6,706 of March 26, 1915, 6,722 of June 18, 1915, and 6,925 of February 15, 1918).

b This lot was advertised before (*vide Ceylon Government Gazettes* Nos. 6,712 of May 7, 1915, and 6,728 of July 23, 1915).

c These lots were advertised before (*vide Ceylon Government Gazette* No. 6,923 of February 8, 1918).

d This lot was advertised before (*vide Ceylon Government Gazette* No. 6,768 of January 7, 1916).

e This lot was advertised before (*vide Ceylon Government Gazette* No. 6,883 of June 22, 1917, and 6,909 of November 16, 1917).

f This lot was advertised before (*vide Ceylon Government Gazettes* Nos. 6,883 of June 22, 1917, and 6,927 of March 1 1918).

g These lots were advertised before (*vide Ceylon Government Gazette* No. 6,907 of November 9, 1917).

h These lots were advertised before (*vide Ceylon Government Gazettes* Nos. 6,907 of November 9, 1917, and 6,930 of March 22, 1918).

i This lot was advertised before (*vide Ceylon Government Gazette* No. 6,898 of September 14, 1917).

j These lots were advertised before (*vide Ceylon Government Gazette* No. 6,932 of March 28, 1918).

k These lots were advertised before (*vide Ceylon Government Gazette* No. 6,941 of May 10, 1918).

l This lot was advertised before (*vide Ceylon Government Gazette* No. 6,899 of September 21, 1917).

m These lots were advertised before (*vide Ceylon Government Gazette* No. 6,919 of January 11, 1918).

n These lots were advertised before (*vide Ceylon Government Gazette* No. 6,887 of July 13, 1917).

o These lots were advertised before (*vide Ceylon Government Gazette* No. 6,906 of November 2, 1917).

p This lot was advertised before (*vide Ceylon Government Gazettes* Nos. 6,897 of September 7, 1917, and 6,925 of February 15, 1918).

q These lots were advertised before (*vide Ceylon Government Gazettes* Nos. 6,883 of June 22, 1917, and 6,900 of September 28, 1917).

r These lots will be sold subject to the conditions that the owner or owners will pay such rates as may be fixed by Government in the future, and that there is no guarantee that the rates fixed will not exceed those now in force for other lands under the Kalawewa-Yoda-ela scheme. For the present the lots are subject to a rate of Rs. 2 per acre per annum.

s These lots were once sold, and they are now re-advertised as the purchasers failed to complete the conditions of the sale.

Further particulars regarding these lands can be obtained from the Government Agent, North-Central Province, and their plans from the Surveyor-General.

Colonial Secretary's Office,  
Colombo, July 12, 1918.

A. S. PAGDEN.  
Acting Colonial Secretary.

## LAND SALES IN THE PROVINCE OF UVA.

No. 1,277, P. of U.—The Government Agent of the Province of Uva, will on Monday, September 2, 1918, at 12 noon, at his office in Badulla Kacheheri, put up for lease the under-mentioned portion of Crown land, in accordance with the regulations of Government regarding land leases. An allotment of land situated in the Udukinda division of the Badulla District of the Province of Uva.

Lot.	Name of Land.	Name of Applicant.	Description.	Extent. A. R. P.
7E	Koswattemankadepatana	Dimbulettenne Appuhamy	Patana	2 0 13

### Conditions of Lease.

(a) The lease of the lot shall be granted in perpetuity at the upset price of Rs. 25.50 as premium, subject to a rental of Rs. 4.50 per acre or fraction thereof per annum.

(b) The annual rent for the first six years shall be at the rate of one-third of the full amount.

(c) No building shall be erected without the permission of the Government Agent.

(d) Any building or buildings erected without the permission of the Government Agent or contrary to the conditions shall be the property of the Crown.

(e) Permission shall only be granted for the erection of such buildings which are necessary for vegetable and fuel trees cultivation.

(f) The land shall be used for vegetable and fuel trees cultivation only.

(g) The lessee shall be bound to plant the land to the extent of one-tenth in each of the first five years of the lease and of a further fourth within the next five years. For non-compliance of this condition the whole area of the lease, except the portion actually cultivated, shall become liable to the payment of double rent.

(h) The rent shall be subject to revision at intervals of thirty years. The rent shall not be increased by more than 50 per cent. of the rent for the previous 30-year period.

(i) The lessee shall not assign the lease or transfer any right or interest, or subject the whole or any portion of the land leased, without the previous consent in writing of the lessor.

Further conditions regarding the lease of the above can be obtained from the Government Agent, Province of Uva, and plan from the Surveyor-General.

Colonial Secretary's Office,  
Colombo, July 13, 1918.

A. S. PAGDEN,  
Acting Colonial Secretary.

**No. 1,278, P. of U.**—The Government Agent of the Province of Uva, will on Monday, August 5, 1918, at 12 noon, at his office in Badulla Kachcheri, put up to auction, for sale or settlement, or will otherwise dispose of, the under-mentioned portions of Crown land, in accordance with the regulations of Government regarding land sales. Three allotments of land situated in the Udukinda division of the Badulla District of the Province of Uva.

Final village plan 121. Village—Gonamutawa in Mahapalata korale of Udukinda division.

Lot.	Name of Land.	Name of Claimant.	Description.	Extent.			Upset price per acre, Rs.
				A.	R.	P.	
31B	Ambalankandurepatana ..	Crown ..	Stream reservation ..	0	0	12	180*
31c	Craig estate ..	Encroachment by Craig estate ..	Tea 4 to 5 years old ..	4	0	37	180*
31D	Do. ..	do. ..	do. ..	0	0	33	180*

\* Lot 31A1 in supplementary to final village plan 121 will be acquired in part payment for lots 31B, 31c, and 31D in final village plan 121.

Further information regarding the above lots can be obtained from the Government Agent, Province of Uva, and plans of them from the Surveyor-General.

Colonial Secretary's Office,  
Colombo, July 16, 1918.

A. S. PAGDEN,  
Acting Colonial Secretary.

**No. 1,279, P. of U.**—The Government Agent for the Province of Uva will on Monday, September 2, 1918, at 12 noon, at his office in Badulla Kachcheri, put up for lease, the under-mentioned portion of Crown land, in accordance with the regulations of Government regarding land leases. An allotment of land situated in the Udukinda division of the Badulla District of the Province of Uva.

Preliminary plan 1,914. Village—Landewela in Bibiligamuwa in Udapalata korale of Udukinda division.

Lot.	Name of Land.	Name of Applicant.	Description.	Extent.		
				A.	R.	P.
'2	Bibiligamuwegoda <i>alias</i> Mahaliyaddegodapatana	Uranelis Appuhamy of Udabadena ..	Patana ..	2	2	11

*Conditions of Lease.*

(a) The lease of the lot shall be granted in perpetuity at the upset price of Rs. 18 as premium, subject to a rental of Rs. 2 per acre of fraction thereof per annum.

(b) The annual rent for the first six years shall be at the rate of one-third of the full amount.

(c) No building shall be erected without the permission of the Government Agent.

(d) Any building or buildings erected without the permission of the Government Agent or contrary to the conditions shall be the property of the Crown.

(e) Permission shall only be granted for the erection of such buildings which are necessary for vegetable cultivation.

(f) The land shall be used for vegetable cultivation only.

(g) The lessee shall be bound to plant the land to the extent of one-tenth in each of the first five years of the lease and of a further fourth within the next five years. For non-compliance of this condition the whole area of the lease, except the portion actually cultivated, shall become liable to the payment of double rent.

(h) The rent shall be subject to revision at intervals of thirty years. The rent shall not be increased by more than 50 per cent. of the rent for the previous 30-year period.

(i) The lessee shall not assign the lease or transfer any right or interest, or subject the whole or any portion of the land leased, without the previous consent in writing of the lessor.

Further conditions regarding the lease of the above can be obtained from the Government Agent, Province of Uva, and plan from the Surveyor-General.

Colonial Secretary's Office,  
Colombo, July 17, 1918.

A. S. PAGDEN,  
Acting Colonial Secretary.

**No. 1,280, P. of U.**—The Government Agent of the Province of Uva will on Monday, September 2, 1918, at 12 noon, at his office in Badulla Kachcheri, put up for lease, the under-mentioned portion of Crown land, in accordance with the regulations of Government regarding land leases. An allotment of land situated in the Wellawaya division of the Badulla District of the Province of Uva.

Lot.	Name of Land.	Name of Applicant.	Description.	Extent.
				A. R. P.
2	Rambukketiyehehena	J. P. Baba Appu of Rambukketiya	Chena with a few forest trees	3 1 12

*Conditions of Lease.*

(a) The lease of the lot shall be granted in perpetuity at the upset price of Rs. 28 as premium, subject to a rental of Rs. 3 per acre or fraction thereof per annum.

(b) The annual rent for the first six years shall be at the rate of one-third of the full amount.

(c) No building shall be erected without the permission of the Government Agent.

(d) Any building or buildings erected without the permission of the Government Agent or contrary to the conditions shall be the property of the Crown.

(e) Permission shall only be granted for the erection of a house for dwelling purposes.

(f) The land shall be used for vegetable, plantain, and coconut cultivation only.

(g) The lessee shall be bound to plant the land to the extent of one-tenth in each of the first five years of the lease and of a further fourth within the next five years. For non-compliance of this condition the whole area of the lease, except the portion actually cultivated, shall become liable to the payment of double rent.

(h) The rent shall be subject to revision at intervals of thirty years. The rent shall not be increased by more than 50 per cent. of the rent for the previous 30-year periods.

(i) The lessee shall not assign the lease or transfer any right or interest, or subject the whole or any portion of the land leased, without the previous consent in writing of the lessor.

Further conditions regarding the lease of the above can be obtained from the Government Agent, Province of Uva, and plan from the Surveyor-General.

Colonial Secretary's Office,  
Colombo, July 17, 1918

A. S. PAGDEN,  
Acting Colonial Secretary.

## LAND SALES BY THE SETTLEMENT OFFICER.

### NORTH-CENTRAL PROVINCE.

**No. 4,725, S. O.**—On Saturday, August 17, 1918, at 11 A.M., the Land Settlement Officer will put up for sale or settlement, at Madawachchiya, the under-mentioned portions of Crown land, on the terms authorized by Government. Five allotments of land situated in the Kadawat korale of the Nuwaragam palata division of the Nuwarakalawiya district of the North-Central Province.

Lot.	Name of Land.	Name of Claimant.	Description.	Extent.
				A. R. P.
2A	Peddagamamukalana	Crown, applied for by Jonguwa	Forest	1 3 18
14A	Peddagamalandu	do.	Chena	3 0 12
6A	Accarawela	Crown, encroachment by Appurala Vel-Vidane and others	Paddy	0 2 33
6B	Do.	Crown, encroachment by Amarathe and another	do.	0 0 37
6C	Do.	Crown, encroachment by Appurala Vel-Vidane and others	do.	0 1 10

Upset price at Rs. 15 to Rs. 50 per acre. Further information regarding these lands can be obtained from the Land Settlement Officer, and plans of them from the Surveyor-General.

Colonial Secretary's Office,  
Colombo, July 17, 1918.

A. S. PAGDEN,  
Acting Colonial Secretary.

**No. 4,726, S. O.**—On Thursday, August 22, 1918, at 11 A.M., the Land Settlement Officer will put up for sale on settlement, at Timbiriwewa, the under-mentioned portion of Crown land, on the terms authorized by Government. At allotment of land situated in the Wilachchiya korale of the Nuwaragam palata division of the Nuwarakalawiya district of the North-Central Province.

Lot.	Name of Land.	Name of Claimant.	Description.	Extent.
				A. R. P.
42	Kumbukgahakumburehena	Crown, asked for by Nambirala Vidanege Kawrala	Chena	0 3 15

Upset price at Rs. 15 to Rs. 50 per acre. Further information regarding this land can be obtained from the Land Settlement Officer, and plan of it from the Surveyor-General.

Colonial Secretary's Office,  
Colombo, July 17, 1918.

A. S. PAGDEN,  
Acting Colonial Secretary.

## LAND ACQUISITION NOTICES.

HAVING been duly directed by the Governor, with the advice of the Executive Council, acting under the provisions of "The Land Acquisition Ordinance of 1876," section 6, to take order for the acquisition of the following land, required for a public purpose, namely, for constructing latrines for Public Works Department cooly lines on the 5th mile of the Norwood-Upcot road, to wit:—

Lot.	Name of Land.	Description.	Name of Claimant.	Extent.
		Tea		A. R. P.
1	Mahagalla estate		Messrs. J. L. R. Gordon and C. Gordon	0 0 6.5

I hereby give public notice, as required by section 7, that the Government proposes to take possession of the land. All persons interested in the aforesaid land are hereby required to appear personally or by agent before me at the Kandy Kacheheri on August 16, 1918, at 2 P.M., and to state the nature of their respective interests in the land, and the amount and particulars of their claims to compensation for such interests.

Kandy Kacheheri,  
July 19, 1918.

C. S. VAUGHAN,  
Government Agent.

HAVING been duly directed by the Governor, with the advice of the Executive Council, acting under the provisions of "The Land Acquisition Ordinance of 1876," section 6, to take order for the acquisition of the following land, required for a public purpose, namely, for building quarters for the apothecary at Balapitiya, to wit:—

Lot.	Name of Land.	Description.	Name of Claimant.	Extent.
				A. R. P.
1	Mahabodagedarawatta	Garden	Mutuwahandi Etoris Silva of Walagedara and others	0 1 11

I hereby give public notice, as required by section 7, that the Government proposes to take possession of the land. All persons interest in the aforesaid land are hereby required to appear personally or by agent before me at Ambalangoda Resthouse on August 17, 1918, at 2 P.M., and to state the nature of their respective interests in the land, and the amount and particulars of their claims to compensation for such interests.

The Kacheheri,  
Galle, July 15, 1918.

R. B. HELLINGS,  
Government Agent

HAVING been duly directed by the Governor, with the advice of the Executive Council, acting under the provisions of "The Land Acquisition Ordinance of 1876," section 6, to take order for the acquisition of the following land, required for a public purpose, namely, for Parawahera school, to wit:—

Lot.	Name of Land.	Description.	Name of Claimant.	Extent.
				A. R. P.
1	Kokawelakurunduwatta or Dehigahahena	Garden	M. G. Don Cornelis, Police Officer of Parawahera, and others	0 2 19.3

I hereby give public notice, as required by section 7, that the Government proposes to take possession of the land. All persons interested in the aforesaid land are hereby required to appear personally or by agent before me at Dikwella Resthouse on August 13, 1918, at 10 A.M., and to state the nature of their respective interests in the land, and the amount and particulars of their claims to compensation for such interests.

Matara Kacheheri,  
July 9, 1918.

T. REID,  
Assistant Government Agent.