



Ceylon Government Gazette

Published by Authority.

No. 6,958 — FRIDAY, JULY 26, 1918.

Part III.—Lands.

Separate paging is given to each Part in order that it may be filed separately.

	PAGE		PAGE		PAGE
Land Settlement Notices :—		Land Sales by the Government Agents :—		Land Sales by the Settlement Officer :—	
Final Orders ..	1365	North-Western Province ..	—	Northern Province ..	—
Preliminary Notices ..	1398	North-Central Province ..	—	Eastern Province ..	—
Land Sales by the Government Agents :—		Province of Uva ..	—	North-Western Province ..	—
Western Province ..	—	Province of Sabaragamuwa ..	—	North-Central Province ..	—
Central Province ..	—	Land Sales by the Settlement Officer :—		Province of Uva ..	—
Southern Province ..	1409	Western Province ..	—	Province of Sabaragamuwa ..	—
Northern Province ..	1410	Central Province ..	—	Land Acquisition Notices ..	1413
Eastern Province ..	1411	Southern Province ..	—	Land Resumption Notices ..	—

FINAL ORDERS.

Hambantota S. O. No. 1,457.

Order under Section 2 of "The Waste Lands Ordinances of 1897, 1899, 1900, and 1903," declaring Lands to be Crown Property.

In the matter of the lands commonly called or known as Wewāhenawatta (reservation along road), road, &c., situate in the village of Meda Wawwa, in the West Giruwa pattu of the Hambantota District, in the Southern Province, and of "The Waste Lands Ordinances of 1897, 1899, 1900, and 1903."

THE notice required by section 1 of "The Waste Lands Ordinances of 1897, 1899, 1900, and 1903," having been duly published in manner prescribed by that section in respect of the above-named lands (*vide* Notice No. 6,466), and no claim having been made to the said lands or to any interest therein within the period of three months from the date specified in the said notice, I, Arnold Langdon Crossman, Special Officer appointed under section 28 of the said Ordinances, under and by virtue of the powers vested in me in that behalf by section 2 of the said Ordinances, do hereby on this 17th day of May, 1918, order and declare that the said lands, as more fully described herein below, situate in the village of Meda Wawwa, in the West Giruwa pattu of the Hambantota District, in the Southern Province, and shown as lots 3A, 3B, 32, 8J, 8L, 8M, 10, 10A, 10B, 10C, 10D, 10E, 19A, 20A, 21B, 30, 31, 33, and 34 in preliminary plan 265 and in the annexed diagrams, and containing in extent 5 acres 2 roods and 39 perches, are the property of the Crown.

Description of the Lands referred to.

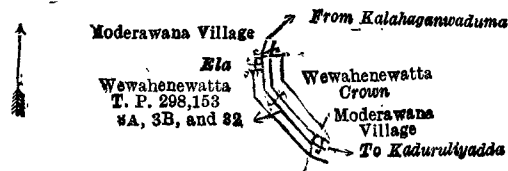
The following lots situated in the village of Meda Wawwa, of the West Giruwa pattu of the Hambantota District, in the Southern Province, as described in the annexed diagrams :—

I.—Preliminary plan 265.

Lot.	Name of Land.	Extent, A. R. P.
3A ..	Wewahenawatta (reservation along road) ..	0 0 29
3B ..	Do. (do.) ..	0 0 28
32 ..	Road ..	0 0 19

0 1 36

and bounded as follows : on the north by the village limit of Moderawana and the road from Kalahaganwaduma; on the east by Wewahenawatta (Crown); on the south by the village limit of Moderawana and the road to Kaduruliya; on the west by Wewahenawatta granted at half-improved value (T. P. 98,153).



Surveyor-General's Office,
Colombo, October 16, 1916.

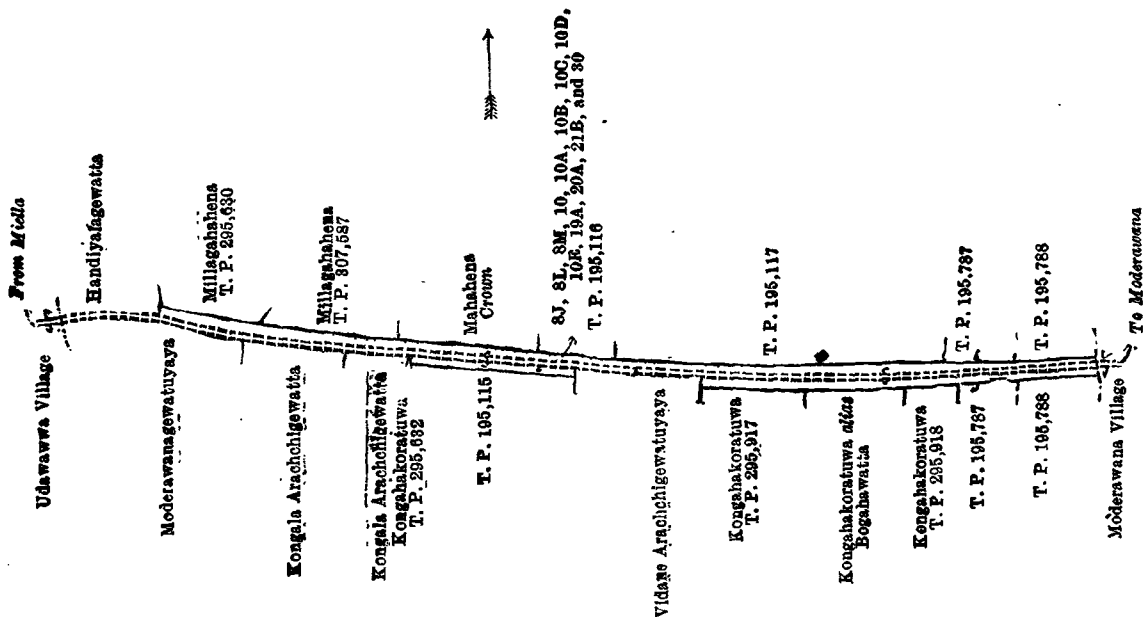
Scale of 8 Chains to an Inch.

G. K. THORNHILL,
for Surveyor-General.

II.—Preliminary plan 265.

Lot.	Name of Land.	Extent, A. R. P.	Lot.	Name of Land,	Extent, A. R. P.
8J ..	Millagahahena (reservation for road)	.. 0 0 28	10D ..	Kongahakoruwa (reservation for road)	0 0 33
8L ..	Do. (do.)	.. 0 0 38	10E ..	Do. (do.)	0 0 23
8M ..	Rukattanagaha-hena (do.)	.. 0 0 35	19A ..	Do. (do.)	0 0 22
10 ..	Wewehena (do.)	.. 0 0 28	20A ..	Do. (do.)	0 0 21
10A ..	Kongahakoruwa (do.)	.. 0 0 18	21B ..	Do. (do.)	0 0 8
10B ..	Do. (do.)	.. 0 1 0	30 ..	Gansabhawa path 1 0 10
10C ..	Do. (do.)	.. 0 0 18			3 0 2

and bounded as follows : on the north by Handiyalagewatta claimed by D. J. Ratnayaka and another, Millagahahena granted at half-improved value (T. P. 295,630), Millagahahena granted at half-improved value (T. P. 307,587), Mahahena belonging to the Crown, T. Ps. 195,116, 195,117, 195,787, 195,788 ; on the east by the village limit of Moderawana and the road from Moderawana ; on the south by T. Ps. 195,788, 195,787, Kongahakoruwa granted at half-improved value (T. P. 295,918), Kongahakoruwa alias Bogahawatta claimed by W. Don Davith, Kongahakoruwa granted at half-improved value (T. P. 295,917), Vidane Arachchige Watuyaya (private), T. P. 195,115, Kongahakoruwa sold by Crown (T. P. 295,632), Kongala Arachchigewatta claimed by Hewaradage Sabo, Kongala Arachchigewatta claimed by J. B. Ratnayaka, Moderawanagewatuyaya (private) ; on the west by the village limit of Uda Wawwa and the road from Miella.



Surveyor-General's Office,
Colombo, October 16, 1916.

Scale of 8 Chains to an Inch.

G. K. THORNHILL,
for Surveyor-General.

III.—Preliminary plan 265.

Lot.	Name of Land.	Extent, A. R. P.
31 .. Path	..	0 1 28

and bounded as follows : on the north by Palleokandawewatuyaya claimed by D. M. S. Parana Yapa, &c., Mailagahakoruwa claimed by D. M. S. Parana Yapa, Ganitagoda claimed by J. B. Ratnayaka and another ; on the east by the village limit of Moderawana ; on the south by Ganitagoda claimed by J. B. Ratnayaka and another, Mailagahakoruwa claimed by D. M. S. Parana Yapa, Palleokandawewatuyaya claimed by D. M. S. Parana Yapa, the village limit of Kadurukiyadda, Palleokandawewatuyaya claimed by D. M. S. Parana Yapa and others ; on the west by Palleokandawewatuyaya claimed by D. M. S. Parana Yapa and others.



Surveyor-General's Office,
Colombo, October 16, 1916.

Scale of 8 Chains to an Inch.

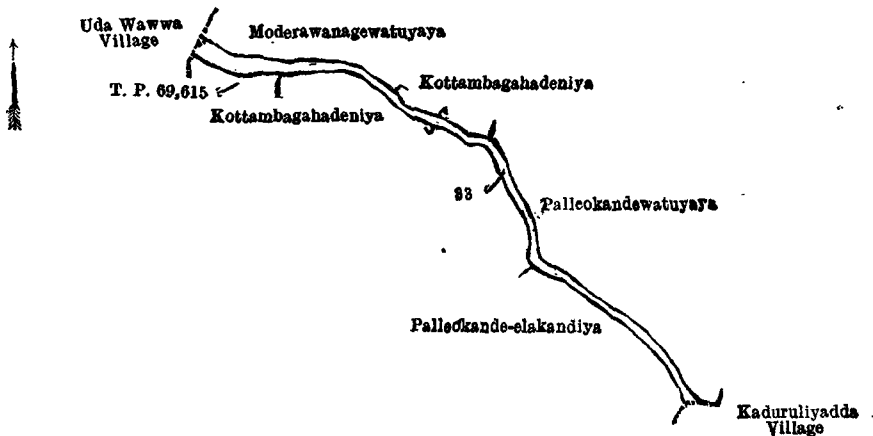
G. K. THORNHILL,
for Surveyor-General.

IV.—Preliminary plan 265.

Lot.	Name of Land.
33	Kirama-ela

Extent, A. R. P.
0 3 20

and bounded as follows : on the north by Moderawanagewatuyaya (private), Kottambahadeniya claimed by Sobita Terunnanse and others ; on the east by Palleokandewatuyaya claimed by D. M. S. Parana Yapa ; on the south by the village limit of Kaduruliya, Palleokande-elakandiya claimed by Don Maththes Parana Yapa, Kottambahadeniya claimed by Sobita Terunnanse and others, T. P. 69,615 ; on the west by the village limit of Uda Wawwa.



Surveyor-General's Office,
Colombo, October 16, 1916.

Scale of 8 Chains to an Inch.

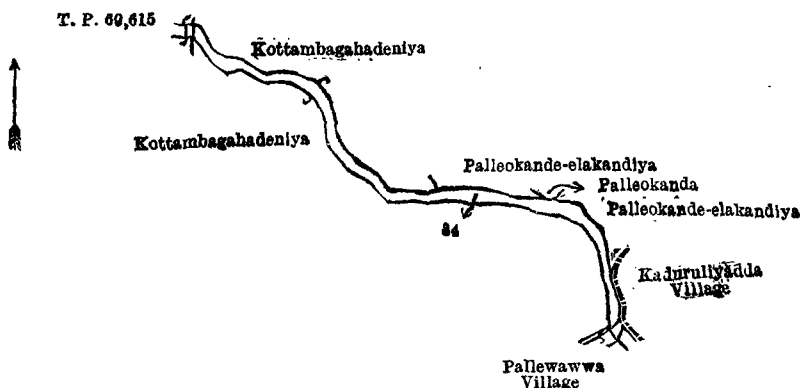
G. K. THORNHILL,
for Surveyor-General.

V.—Preliminary plan 265.

Lot.	Name of Land.
34	Kirama-ara

Extent, A. R. P.
0 3 33

and bounded as follows : on the north by Kottambahadeniya claimed by Sobita Terunnanse and others, Palleokande-elakandiya claimed by Don Maththes Senarat Parana Yapa, Palleokanda claimed by D. M. S. Parana Yapa ; on the east by Palleokande-elakandiya claimed by D. M. S. Parana Yapa, the village limit of Kaduruliya ; on the south by the village limit of Palleawwa, Kottambahadeniya claimed by Sobita Terunnanse ; on the west by T. P. 69,615.



Surveyor-General's Office,
Colombo, October 16, 1916.

Scale of 8 Chains to an Inch.

G. K. THORNHILL,
for Surveyor-General.

A. L. CROSSMAN,
Special Officer.

May 17, 1918.

Hambantota S. O. No. 1,458.

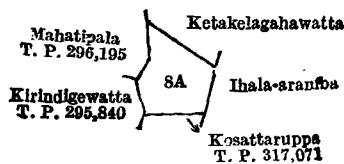
Order under Section 2 of "The Waste Lands Ordinances of 1897, 1899, 1900, and 1903,"
declaring Land to be Crown Property.

In the matter of the land commonly called or known as Pahalawatta, situate in the village of Uda Wawwa, in the West Giruwa pattu of the Hambantota District, in the Southern Province, and of "The Waste Lands Ordinances of 1897, 1899, 1900, and 1903."

THE notice required by section 1 of "The Waste Lands Ordinances of 1897, 1899, 1900, and 1903," having been duly published in manner prescribed by that section in respect of the above-named land (*vide* Notice No. 5,973), and no claim having been made to the said land or to any interest therein within the period of three months from the date specified in the said notice, I, Arnold Langdon Crossman, Special Officer appointed under section 28 of the said Ordinances, under and by virtue of the powers vested in me in that behalf by section 2 of the said Ordinances, do hereby on this 2nd day of June, 1918, order and declare that the said land, as more fully described herein below, situate in the village of Uda Wawwa, in the West Giruwa pattu of the Hambantota District, in the Southern Province, and shown as lot 8A in preliminary plan 266 and in the annexed diagram, and containing in extent 3 roods and 11 perches, is the property of the Crown.

Description of the Land referred to.

The land commonly called or known as Pahalawatta, situated in the village of Uda Wawwa, in the West Giruwa pattu of the Hambantota District, in the Southern Province, containing in extent 3 roods and 11 perches, and shown as lot 8A in preliminary plan 266 and in the annexed diagram; and bounded as follows: on the north by Ketakelagahawatta claimed by Handunnettige Lamisi and others; on the east by the Ihala Aramba claimed by Hewa Hinipillege Kirinomis and others; on the south by Kosattaruppa sold by the Crown (T. P. 317,071); on the west by Kirindigewatta sold by the Crown (T. P. 295,840), Maha Tipala sold by the Crown (T. P. 296,195).



Surveyor-General's Office,
Colombo, January 6, 1916.

Scale of 8 Chains to an Inch.

G. K. THORNHILL,
for Surveyor-General.

June 2, 1918.

A. L. CROSSMAN,
Special Officer.

Hambantota S. O. No. 1,459.

Order under Section 4, Sub-section (1), of "The Waste Lands Ordinances of 1897, 1899, 1900, and 1903,"
declaring Land to be Crown Property.

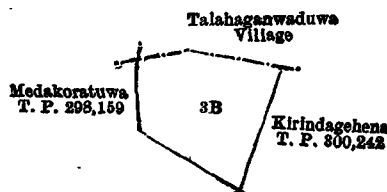
In the matter of the land commonly called or known as Nugagahahena, situate in the village of Uda Wawwa, in the West Giruwa pattu of the Hambantota District, in the Southern Province, and of "The Waste Lands Ordinances of 1897, 1899, 1900, and 1903."

WHEREAS in pursuance of section 1 of the said Ordinances it was duly declared and notified on the 15th day of September, 1916, that if no claim to the said land commonly called or known as Nugagahahena, situate in the village of Uda Wawwa, in the West Giruwa pattu of the Hambantota District, in the Southern Province, containing in extent 2 acres 1 rood and 32 perches, and shown as lot 3B in preliminary plan 266 and in the annexed diagram, was made to Thomas Graham Willett, Special Officer appointed under section 28 of the said Ordinances, within the period of three months from the date specified in the said notice, such land would be declared to be the property of the Crown (*vide* Notice No. 5,973):

And whereas (1) Sinhadurage Bachcha and (2) Don Andris Wirasekera made claim thereto, and Thomas Graham Willett, Special Officer appointed under section 28 of the said Ordinances, made due inquiry into such claim, and whereas the said claimants and the said Thomas Graham Willett, Special Officer, came to an agreement in writing, dated the 2nd day of May, 1917, concerning the said land, under section 4, sub-section (1), of the said Ordinances, whereby it was agreed that the said claimants should be declared the purchasers of the said land of the extent of 2 acres 1 rood and 32 perches, upon payment on or before the 31st day of July, 1917, to the Assistant Government Agent of Hambantota, or to the Settlement Officer, of a sum of Rupees Forty only (Rs. 40), as the purchase amount of the said land; and whereas it was further agreed by the said agreement that in default of such payment the claim of the said claimants to the said land in respect of which the said payment was to be made should be considered to have been withdrawn, and the said land should be declared to be the property of the Crown, and whereas the said claimants have failed to make the said payment by the due date, the said land, of which the said claimants were to have been declared the purchasers, as more fully described herein below, is declared to be the property of the Crown.

Description of the Land referred to.

The land commonly called or known as Nugagahahena, situated in the village of Uda Wawwa, in the West Giruwa pattu of the Hambantota District, in the Southern Province, containing in extent 2 acres 1 rood and 32 perches, and shown as lot 3B in preliminary plan 266 and in the annexed diagram; and bounded as follows: on the north by the village limit of Talahaganwaduwa; on the east by Kirindigehena sold by the Crown (T. P. 300,242); on the south and west by Medakoratuwa sold by the Crown (T. P. 298,159).



Surveyor-General's Office,
Colombo, January 6, 1916.

Scale of 8 Chains to an Inch.

G. K. THORNHILL,
for Surveyor-General.

June 2, 1918.

A. L. CROSSMAN,
Special Officer.

Hambantota S. O. No. 1,460.

Order under Section 4, Sub-section (1), of "The Waste Lands Ordinances of 1897, 1899, 1900, and 1903."

In the matter of the lands commonly called or known as Mahahena and Bogahahena, situate in the village of Uda Wawwa, in the West Giruwa pattu of the Hambantota District, in the Southern Province, and of "The Waste Lands Ordinances of 1897, 1899, 1900, and 1903."

WHEREAS in pursuance of section 1 of the said Ordinances it was duly declared and notified on the 15th day of September, 1916, that if no claim to the lands commonly called or known as Mahahena and Bogahahena, situate in the village of Uda Wawwa, in the West Giruwa pattu of the Hambantota District, in the Southern Province, containing in extent 6 acres 2 roods and 10 perches, and shown as lots 3g and 26 in preliminary plan 266 and in the annexed diagrams, was made to Thomas Graham Willett, Special Officer appointed under section 28 of the said Ordinances, within the period of three months from the date specified in the said notice, such lands would be declared the property of the Crown, and dealt with on account of the Crown (*vide* Notice No. 5,973):

And whereas (1) Frederick William Ratnayaka (minor), (2) Mercia Lilian Ratnayaka (minor), (3) Julius Alexander Ratnayaka, and (4) L. G. Ratnayaka made claim thereto, and Howard Orme Fox and Thomas Graham Willett, Special Officers appointed under section 28 of the said Ordinances, made due inquiry into such claim, and whereas the said 4th claimant having been duly called upon by a notice in writing under section 4, sub-section (1), of the said Ordinances, duly served upon her to produce before the Special Officer the evidence and documents upon which she might rely in proof of her claim, did not so appear or produce such evidence and documents; and whereas the said Howard Orme Fox, Special Officer, entered into an agreement in writing (a) with Sampo Obeyesekera, as duly appointed representative of the said 1st and 2nd claimants (minors), on the 13th day of November, 1917, and (b) with the said 3rd claimant on the 8th day of January, 1918, concerning the said lands under section 4, sub-section (1), of the said Ordinances, whereby it was agreed that Lilian Grace Ratnayaka should be declared the purchaser of the said lands upon payment on or before the 13th day of February, 1918, to the Assistant Government Agent at Matara, or to the Treasury Officer at Tangalla, or to the Settlement Officer, of a sum of Rupees Ninety-eight and Cents Seventy-five only (Rs. 98.75), as the purchase amount of the said lands, and whereas the said amount has been duly paid, the said Lilian Grace Ratnayaka is hereby, in pursuance of the agreement afore-mentioned, declared to be the purchaser of the said lands, as more fully described herein below.

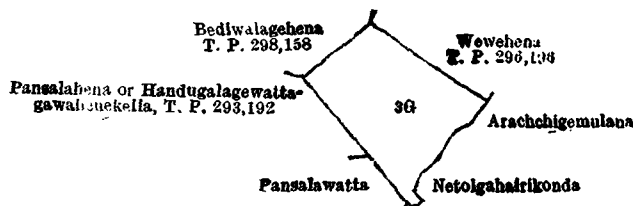
Description of the Lands referred to.

The following lots situated in the village of Uda Wawwa, in the West Giruwa pattu of the Hambantota District in the Southern Province, as described in the annexed diagrams:—

I.—Preliminary plan 266.

Lot.	Name of Land.	Extent, A. R. P.
3g	Mahahena	2 2 35

and bounded as follows: on the north by Bediwalegehena sold by the Crown (T. P. 298,158), Wewehena sold by the Crown (T. P. 296,196); on the east by Wewehena sold by the Crown (T. P. 296,196), Arachchigemulana (private), Netol-gahairikonda (private); on the south by Netol-gahairikonda (private), Pansalawatta claimed by the Wawwa Pansala; on the west by Pansalawatta claimed by the Wawwa Pansala, Pansalahena or Handugalagewattagawahenekella sold by the Crown (T. P. 293,192).



Surveyor-General's Office,
Colombo, January 6, 1916.

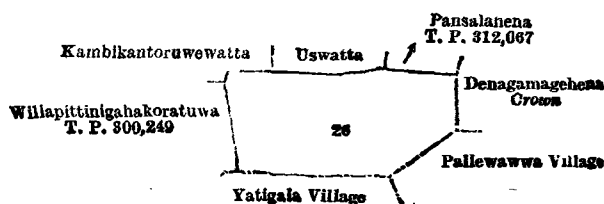
Scale of 8 Chains to an Inch.

G. K. THORNHILL,
for Surveyor-General.

II.—Preliminary plan 266.

Lot.	Name of Land.	Extent, A. R. P.
26	Bogahahena	3 3 15

and bounded as follows: on the north by Kambikantoruwewatta claimed by the estate of Don Andreas Wijesingha Mudaliyar, Uswatta claimed by the estate of N. Wijesingha, Mudaliyar, Pansalahena sold by the Crown (T. P. 312,067); on the east by Denagamagehena belonging to the Crown, the village limit of Palle Wawwa; on the south by the village limit of Palle Wawwa, the village limit of Yatigala; on the west by Willapittinigahakoratuwa granted at half-improved value (T. P. 300,249), Kambikantoruwewatta claimed by the estate of Don Andreas Wijesingha, Mudaliyar.



Surveyor-General's Office,
Colombo, January 6, 1916.

Scale of 8 Chains to an Inch.

G. K. THORNHILL,
for Surveyor-General.

A. L. CROSSMAN,
Special Officer.

June 2, 1918.

Hambantota S. O. No. 1,461.

Order under Section 4, Sub-section (1), of "The Waste Lands Ordinances of 1897, 1899, 1900, and 1903,"
declaring Land to be Crown Property.

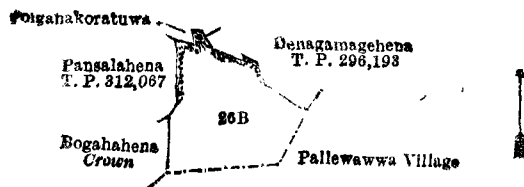
In the matter of the land commonly called or known as Denagamagehena, situate in the village of Uda Wawwa, in the West Giruwa pattu of the Hambantota District, in the Southern Province, and of "The Waste Lands Ordinances of 1897, 1899, 1900, and 1903."

WHEREAS in pursuance of section 1 of the said Ordinances it was duly declared and notified on the 15th day of September, 1916, that if no claim to the said land commonly called or known as Denagamagehena, situate in the village of Uda Wawwa, in the West Giruwa pattu of the Hambantota District, in the Southern Province, containing in extent 2 acres 1 rood and 10 perches, and shown as lot 26B in preliminary plan 266 and in the annexed diagram, was made to Thomas Graham Willett, Special Officer appointed under section 28 of the said Ordinances, within the period of three months from the date specified in the said notice, such land would be declared to be the property of the Crown (*vide* Notice No. 5,973):

And whereas (1) Ranaweera Dionis, (2) Peramunige Sugatihamy, (3) Dankoluwegamage Carolis (minor), and (4) Arthur Wilfred Wijesinha made claim thereto, and Thomas Graham Willett and Howard Orme Fox, Special Officers appointed under section 28 of the said Ordinances, made due inquiry into such claim, and whereas the said 4th claimant having been duly called upon by a notice in writing under section 4, sub-section (1), of the said Ordinances, duly served upon him to produce before the Special Officer the evidence and documents upon which he might rely in proof of his claim, did not so appear or produce such evidence and documents; and whereas the said 1st and 2nd claimants, and the said 3rd claimant, minor, through his duly appointed representative Dankoluwegamage Peneris, and the said Howard Orme Fox, Special Officer, came to an agreement in writing dated the 10th day of November, 1917, concerning the said land under section 4, sub-section (1), of the said Ordinances, whereby it was agreed that Perumunige Punchedhami and the said 2nd and 3rd claimants should be declared the purchasers of the said land, of the extent of 2 acres 1 rood 10 perches, upon payment on or before the 10th day of February, 1918, to the Assistant Government Agent at Hambantota, or to the Settlement Officer, of a sum of Rupees Thirty-four and Cents Eighty only (Rs. 34.80), as the purchase amount of the said land; and whereas it was further agreed by the said agreement that in default of such payment the claim of the said claimants to the said land in respect of which the said payment was to be made should be considered to have been withdrawn, and the said land should be declared to be the property of the Crown; and whereas the said claimants have failed to make the said payment by the due date, the said land, of which the said claimants were to have been declared the purchasers, as more fully described herein below, is declared to be the property of the Crown.

Description of the Land referred to.

The land commonly called or known as Denagamagehena, situated in the village of Uda Wawwa, in the West Giruwa pattu of the Hambantota District, in the Southern Province, containing in extent 2 acres 1 rood and 10 perches, and shown as lot 26B in the annexed diagram; and bounded as follows: on the north by Polgahakoruwa claimed by D. J. Ratnayaka, Denagamagehena granted at half-improved value (T. P. 296,193); on the east and south by the village limit of Pallewawwa; on the west by Bogahahena belonging to the Crown, Pansalahena sold by the Crown (T. P. 312,067).



Surveyor-General's Office
Colombo, January 6, 1916.

Scale of 8 Chains to an Inch.

G. K. THORNHILL,
for Surveyor-General.

June 2, 1918.

A. L. CROSSMAN,
Special Officer.

Hambantota S. O. No. 1,462.

Order under Section 2 of "The Waste Lands Ordinances of 1897, 1899, 1900, and 1903,"
declaring Lands to be Crown Property.

In the matter of the lands commonly called or known as Bogahawatta, Netolghakoratuwekella *alias* Malghakoratuwa, &c., situate in the village of Mandaduwa, in the West Giruwa pattu of the Hambantota District, in the Southern Province, and of "The Waste Lands Ordinances of 1897, 1899, 1900, and 1903."

THE notice required by section 1 of "The Waste Lands Ordinances of 1897, 1899, 1900, and 1903," having been duly published in manner prescribed by that section in respect of the above-named lands (*vide* Notice No. 6,773), and no claim having been made to the said lands or to any interest therein within the period of three months from the date specified in the said notice, I, John Murray Davies, Special Officer appointed under section 28 of the said Ordinances, under and by virtue of the powers vested in me in that behalf by section 2 of the said Ordinances, do hereby on this 13th day of June, 1918, order and declare that the said lands, as more fully described herein below, situate in the village of Mandaduwa, in the West Giruwa pattu of the Hambantota District, in the Southern Province, and shown as lots 4A, 5B, 7A, and 8 in preliminary plan 243 and in the annexed diagrams, and containing in extent 1 acre and 38 perches, are the property of the Crown.

Description of the Lands referred to.

The following lots situated in the village of Mandaduwa, in the West Giruwa pattu of the Hambantota District, in the Southern Province, as described in the annexed diagrams:—

I.—Preliminary plan 243.

Lot.	Name of Land.	Extent, A. R. P.
4A	Bogahawatta	0 0 3

and bounded as follows: on the north, east, and south by Bogahawatta *alias* Bogahakoratuwa claimed by J. L. Laurensz, on the west by a channel.

Surveyor-General's Office,
Colombo, January 9, 1918.

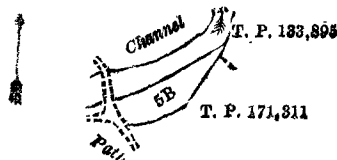
Scale of 8 Chains to an Inch.

C. R. LUNDIE,
for Surveyor-General.

II.—Preliminary plan 243.

Lot.	Name of Land.	Extent, A. R. P.
5B	Netolgahakoratuwekella <i>alias</i> Malgahakoratuwa	0 2 10

and bounded as follows: on the north by a channel; on the east by T. P. 133,895, T. P. 171,311; on the south by T. P. 171,311; on the west by a path.



Surveyor-General's Office,
Colombo, January 9, 1918.

Scale of 8 Chains to an Inch.

C. R. LUNDIE,
for Surveyor-General.

III.—Preliminary plan 243.

Lot.	Name of Land.	Extent, A. R. P.
7A	Wedigewatta <i>alias</i> Rupawatta	0 1 17

and bounded as follows: on the north by Wedigewatta declared to be the property of the Crown under the Waste Lands Ordinances; on the east by a path, Wedigewatta declared to be the property of the Crown under the Waste Lands Ordinances; on the south by the village limit of Udukiriwila; on the west by Udukiriwila tank declared to be the property of the Crown under the Waste Lands Ordinances.



Surveyor-General's Office,
Colombo, January 9, 1918.

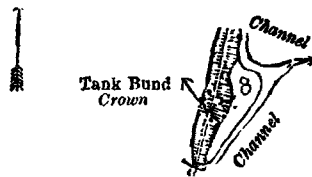
Scale of 8 Chains to an Inch.

C. R. LUNDIE,
for Surveyor-General.

IV.—Preliminary plan 243.

Lot.	Name of Land.	Extent, A. R. P.
8	Kandiagawawatta	0 1 3

and bounded as follows: on the north, east, and south by a channel; on the west by a tank bund declared to be the property of the Crown under the Waste Lands Ordinances.



Surveyor-General's Office,
Colombo, January 9, 1918.

Scale of 8 Chains to an Inch.

C. R. LUNDIE,
for Surveyor-General.

J. M. DAVIES,
Special Officer.

June 13, 1918.

Hambantota S. O. No. 1,463.

Order under Section 2 of "The Waste Lands Ordinances of 1897, 1899, 1900, and 1903,"
declaring Lands to be Crown Property.

In the matter of the lands commonly called or known as Kongahawatta (reservation along footpath), Atagahahena (reservation along Gansabhawa road and footpath), Gansabhawa road, Ginimulanahena (reservation along Gansabhawa road), &c., situate in the village of Etgalmulla, in the West Giruwa pattu of the Hambantota District, in the Southern Province, and of "The Waste Lands Ordinances of 1897, 1899, 1900, and 1903."

THE notice required by section 1 of "The Waste Lands Ordinances of 1897, 1899, 1900, and 1903," having been duly published in manner prescribed by that section in respect of the above-named lands (*vide* Notice No. 6,496), and no claim having been made to the said lands or to any interest therein within the period of three months from the date specified in the said notice, I, Arnold Langdon Crossman, Special Officer appointed under section 28 of the said Ordinances, under and by virtue of the powers vested in me in that behalf by section 2 of the said Ordinances, do hereby on this 10th day of June, 1918, order and declare that the said lands, as more fully described herein below, situate in the village of Etgalmulla, in the West Giruwa pattu of the Hambantota District, in the Southern Province, and shown as lots 29A, 29B, 125, 124, 55A, 56A, 126, 127, 128, and 18A in preliminary plan 286 and in the annexed diagrams, and containing in extent 3 acres and 16 perches, are the property of the Crown.

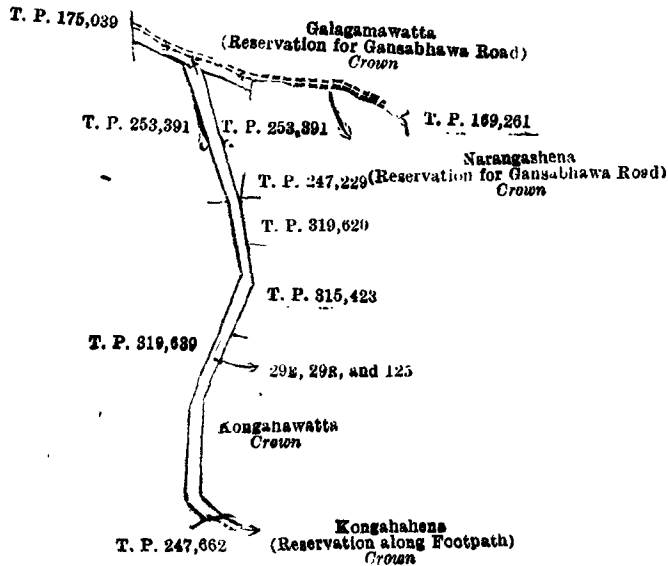
Description of the Lands referred to.

The following lots situated in the village of Etgalmulla, in the West Giruwa pattu of the Hambantota District, in the Southern Province, as described in the annexed diagrams :—

I.—Preliminary plan 286.

Lot.	Name of Land.	Extent, A. R. P.
29E ..	Kongahawatta (reservation along footpath) ..	0 2 23
29R ..	Atagahahena (reservation along Gansabhawa road and footpath) ..	0 1 36
125 ..	Gansabhawa road ..	0 1 0
		1 1 19

and bounded as follows : on the north by Galagamawatta (reservation for Gansabhawa road) to be declared the property of the Crown under the Waste Lands Ordinances ; on the east by T. P. 169,261, Narangashena (reservation for Gansabhawa road) to be declared the property of the Crown under the Waste Lands Ordinances, T. Ps. 253,391, 247,229, 319,620, and 315,423, Kongahawatta belonging to the Crown ; on the south by Kongahahena (reservation along footpath) belonging to the Crown, T. P. 247,662 ; on the west by T. Ps. 319,639, 253,391, and 175,039.



Surveyor-General's Office,
Colombo, May 1, 1918.


Scale of 8 Chains to an Inch.

C. R. LUNDIE,
for Surveyor-General.

II.—Preliminary plan 286.

Lot.	Name of Land.	Extent, A. R. P.
124 ..	Gansabhawa road ..	0 0 31

and bounded as follows : on the north by Galpottihena *alias* Gederawatta (reservation for Gansabhawa road) to be declared the property of the Crown under the Waste Lands Ordinances ; on the east by T. P. 175,001 ; on the south by Galpottihena *alias* Gederawatta (reservation for the Gansabhawa road) to be declared the property of the Crown under the Waste Lands Ordinances ; on the west by the village limit of Pahala Beligalla.



Surveyor-General's Office,
Colombo, May 1, 1918.

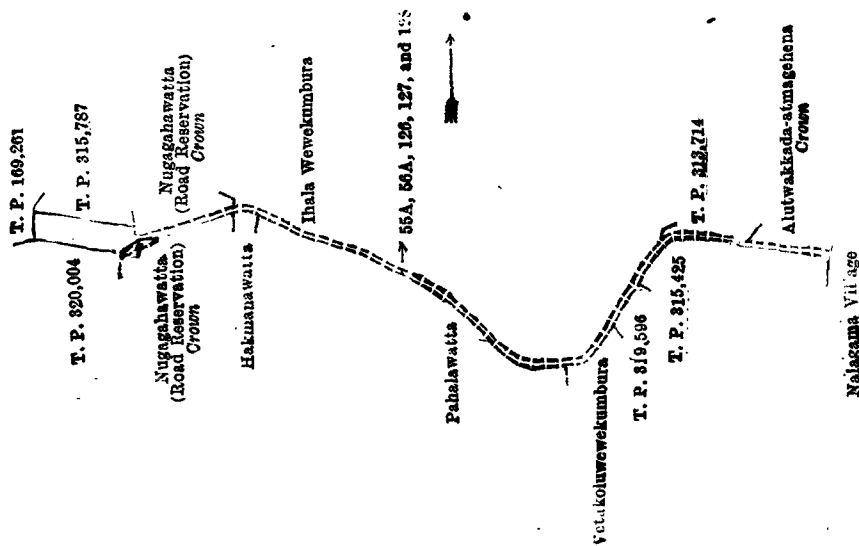
Scale of 8 Chains to an Inch.

C. R. LUNDIE,
for Surveyor-General.

III.—Preliminary plan 286.

Lot.	Name of Land.	Extent, A. R. P.	Lot.	Name of Land.	Extent, A. R. P.
55A ..	Ginimulanehena (reservation along Gansabhawa road)	0 1 2	127 ..	Gansabhawa road ..	0 0 14
56A ..	Do. (do.)	0 0 10	128 ..	Do. ..	0 2 12
126 ..	Gansabhawa road ..	0 0 13			1 0 11

and bounded as follows : on the north by T. P. 315,787, Nugagahawatta (road reservation) belonging to the Crown, Ihala-wewekumbura claimed by E. Don Davith and others, T. P. 313,714, Alutwakkada-atmagahena belonging to the Crown ; on the east by the village limit of Nalagama ; on the south by T. Ps. 315,425, 319,596, Vetakoluwewekumbura claimed by J. A. Don Hendrick and others, Pahalawatta claimed by Don Davith Abeyasiriwardena and others, Hakmanawatta claimed by Don Nikulas Senerat Abeyagoonawardena, Nugagahawatta (road reservation) belonging to the Crown, T. P. 32,004 ; on the west by T. P. 169,261.



Surveyor-General's Office,
Colombo, October 27, 1916.

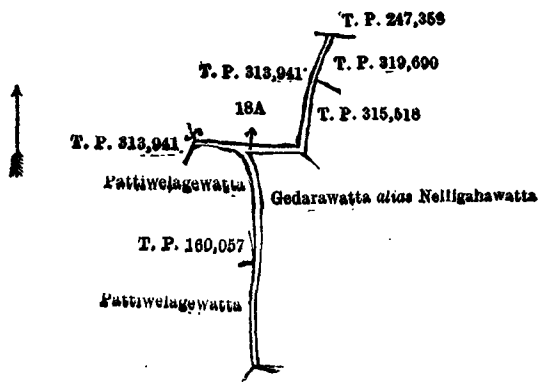
Scale of 8 Chains to an Inch.

G. K. THORNHILL,
for Surveyor-General

IV.—Preliminary plan 286.

Lot.	Name of Land.	Extent, A. R. P.
18A	Pattiwelagewatta	0 1 35

and bounded as follows : on the north by T. P. 313,941, T. P. 247,358 ; on the east by T. P. 319,690, T. P. 315,518, Gedera-
watta *alias* Nelligahawatta claimed by Don Andiris Wijekoon ; on the south by Ihalawewa declared to be the property
of the Crown under the Waste Lands Ordinances ; on the west by Pattiwelagewatta claimed by W. R. Don Samel and
others, Pattiwelagewatta claimed by W. R. Don Samel (T. P. 160,057), T. P. 313,941.



Surveyor-General's Office,
Colombo, October 27, 1916.

Scale of 8 Chains to an Inch.

G. K. THORNHILL,
for Surveyor-General.

A. L. CROSSMAN,
Special Officer.

June 10, 1918.

Hambantota S. O. No. 1,464.

Order under Section 2 of "The Waste Lands Ordinances of 1897, 1899, 1900, and 1903,"
declaring Lands to be Crown Property.

In the matter of the lands commonly called or known as Moraketiya, Oruhena, &c., situate in the village of Udugalmote, in the West Giruwa pattu of the Hambantota District, in the Southern Province, and of "The Waste Lands Ordinances of 1897, 1899, 1900, and 1903."

THE notice required by section 1 of "The Waste Lands Ordinances of 1897, 1899, 1900, and 1903," having been duly published in manner prescribed by that section in respect of the above-named lands (*vide* Notice No. 6,591), and no claim having been made to the said lands or to any interest therein within the period of three months from the date specified in the said notice, I, Arnold Langdon Crossman, Special Officer appointed under section 28 of the said Ordinances, under and by virtue of the powers vested in me in that behalf by section 2 of the said Ordinances, do hereby on this 10th day of June, 1918, order and declare that the said lands, as more fully described herein below, situate in the village of Udugalmote, in the West Giruwa pattu of the Hambantota District, in the Southern Province, and shown as lots 6, 6L, and 51I in preliminary plan 274 and in the annexed diagrams, and containing in extent 28 acres 1 rood and 17 perches, are the property of the Crown.

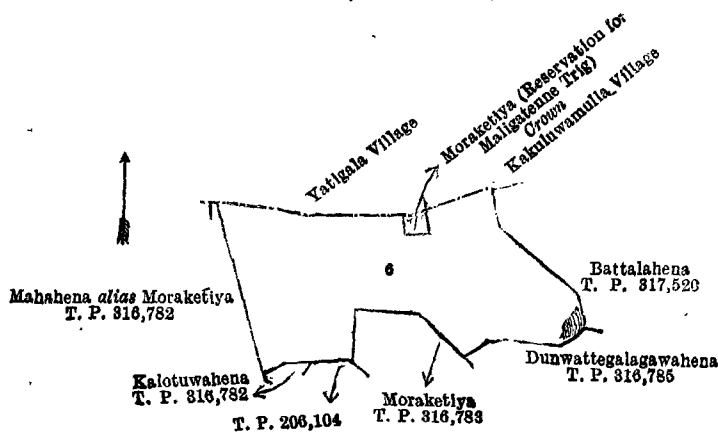
Description of the Lands referred to.

The following lots situated in the village of Udugalmote, in the West Giruwa pattu of the Hambantota District, in the Southern Province, as described in the annexed diagrams :—

I.—Preliminary plan 274.

Lot.	Name of Land.	Extent, A. R. P.
6	Moraketiya	7 0 21

and bounded as follows: on the north by the village limit of Yatigala, Moraketiya (reservation for Maligatenna trig) declared to be the property of the Crown under the Waste Lands Ordinances, the village limit of Kakuluwamulla; on the east by Batalahena sold by the Crown (T. P. 317,520); on the south by Dunwattagalagawahena sold by the Crown (T. P. 316,785), Moraketiya sold by the Crown (T. P. 316,783), T. P. 206,104, Kalotuwahena sold by the Crown (T. P. 316,782); on the west by Mahahena *alias* Moraketiya sold by the Crown (T. P. 316,782).



Surveyor-General's Office,
Colombo, January 20, 1917.

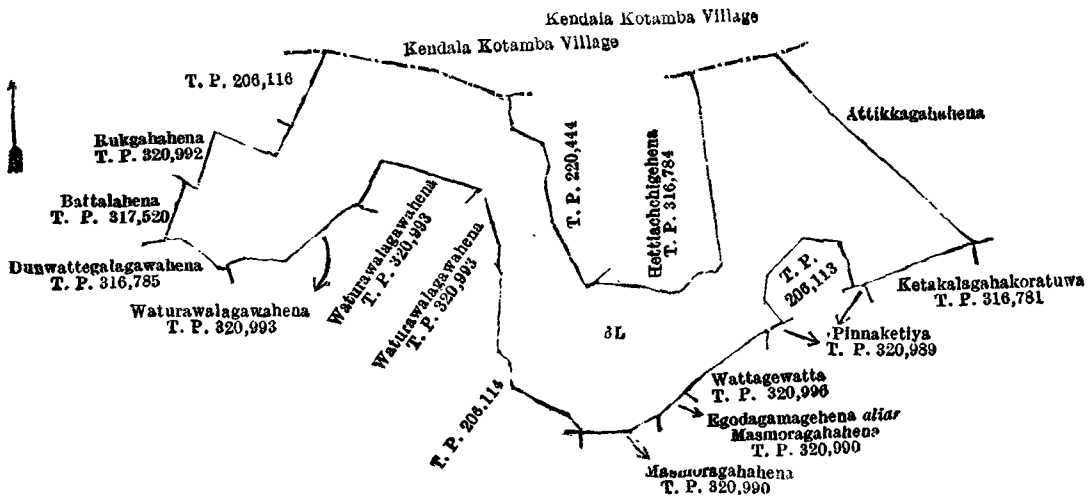
Scale of 8 Chains to an Inch.

A. H. G. DAWSON,
for Surveyor-General.

II.—Preliminary plan 274.

Lot.	Name of Land.	Extent, A. R. P.
6L	Oruhena, Medahena, Waturawalagawahena, &c.	19 2 18

and bounded as follows: on the north by the village limit of Kendalakotamba, T. P. 220,444, Hettiachchigehena sold by the Crown (T. P. 316,784), the village limit of Kendalakotamba; on the east by Attikkagahahena sold by the Crown; on the south by Ketakalagahakoratuwa sold by the Crown (T. P. 316,781), Pinnaketiya sold by the Crown (T. P. 320,989), T. P. 206,113, Pinnaketiya sold by the Crown, Wattagawatta sold by the Crown (T. P. 320,996), Egodagamagehena *alias* Masmoragahahena sold by the Crown (T. P. 320,990), Masmoragahahena sold by the Crown (T. P. 320,990), T. P. 206,114, Waturawalagawahena sold by the Crown (T. P. 320,993), Dunwattagalagawahena sold by the Crown (T. P. 316,785); on the west by Batalahena sold by the Crown (T. P. 317,520), Rukgahahena sold by the Crown (T. P. 320,992), T. P. 206,116.



Surveyor-General's Office,
Colombo, January 20, 1917.

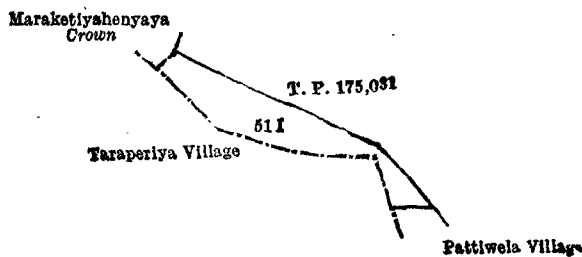
Scale of 8 Chains to an Inch.

A. H. G. DAWSON,
for Surveyor-General.

III.—Preliminary plan 274.

Lot.	Name of Land.	Extent, A. R. P.
51I	Nugadandayaya	1 2 18

and bounded as follows: on the north and east by T. P. 175,031; on the south by the village limit of Pattiwela, the village limit of Taraperiya; on the west by the village limit of Taraperiya, Maraketiyaheyenaya claimed by the Crown.



Surveyor-General's Office,
Colombo, January 20, 1917.

Scale of 8 Chains to an Inch.

A. H. G. DAWSON,
for Surveyor-General.

A. L. CROSSMAN,
Special Officer.

June 10, 1918.

Kurunegala S. O. No. 2,253.

**Order under Section 2 of "The Waste Lands Ordinances of 1897, 1899, 1900, and 1903,"
declaring Lands to be Crown Property.**

In the matter of the lands commonly called or known as ela (stream), Kumbukkanda-ela (stream), and Meda-ela (stream), situate in the village of Pahala Baladora, in the Baladora korale of the Dewamedhi hatpattu of the Kurunegala District, in the North-Western Province, and of "The Waste Lands Ordinances of 1897, 1899, 1900, and 1903."

THE notice required by section 1 of "The Waste Lands Ordinances of 1897, 1899, 1900, and 1903," having been duly published in manner prescribed by that section in respect of the above-named lands (*vide* Notice No. 6,267), and no claim having been made to the said lands, or to any interest therein within the period of three months from the date specified in the said notice, I, John Murray Davies, Special Officer appointed under section 28 of the said Ordinances, under and by virtue of the powers vested in me in that behalf by section 2 of the said Ordinances, do hereby on this 13th day of June, 1918, order and declare that the said lands, as more fully described herein below, situate in the village of Pahala Baladora, in the Baladora korale of the Dewamedhi hatpattu of the Kurunegala District, in the North-Western Province, and shown as lots 24, 33, and 40 in preliminary plan 1,669 and in the annexed diagrams, and containing in extent 5 acres 3 roods and 36 perches, are the property of the Crown.

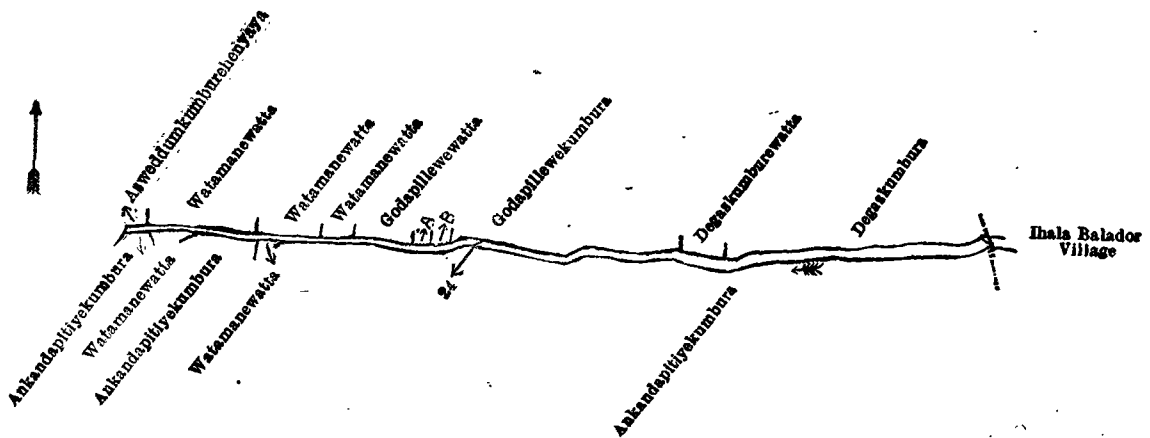
Description of the Lands referred to.

The following lots situated in the village of Pahala Baladora, in the Baladora korale of the Dewamedhi hatpattu of the Kurunegala District, in the North-Western Province, as described in the annexed diagrams:—

I.—Preliminary plan 1,669.

Lot.	Name of Land.	Extent, A. R. P.
24	Ela (stream)	0 3 11

and bounded as follows: on the north by Asweddumkumburehenyaya claimed by Ekanayaka Mudiyansele Ukkuhami and others, Watamanewatta claimed by Dissanayaka Mudalihamy and others, Watamanewatta claimed by Dissanayaka Mudiyansele Dingiri Banda and others, Watamanewatta claimed by Ekanayaka Mudiyansele Kirihamy, Godapillewewatta claimed by Herat Mudiyansele Malhamy, Godapillewewattakumbura claimed by Herat Mudiyansele Ausadahamy, Vidane, and others, Degaskumburewatta claimed by Mudalihami Vedaralalage Mudalihami, Degaskumbura claimed by Herat Mudiyansele Ausadahamy, Vidane, and others; on the east by the village limit of Ihala Baladora; on the south by Ankandapitiyekumbura claimed by Ekanayaka Mudiyansele Mudalihamy and another, Watamanewatta claimed by Dissanayaka Mudiyansele Dingiri Banda and another, Ankandapitiyekumbura claimed by Ekanayaka Mudiyansele Mudalihamy and another, Watamanewatta claimed by Vidanelage Mudalihamy and others, Ankandapitiyekumbura claimed by Ekanayaka Mudiyansele Mudalihamy and another; on the west by Asweddumkumburehenyaya claimed by Ekanayaka Mudiyansele Ukkuhami and others.



Surveyor-General's Office,
Colombo, September 16, 1916.

Scale of 8 Chains to an Inch.

G. K. THORNHILL,
for Surveyor-General.

II.—Preliminary plan 1,669.

Lot.	Name of Land.	Extent, A. R. P.
33	Kumbukkanda-ela (stream)	4 0 25

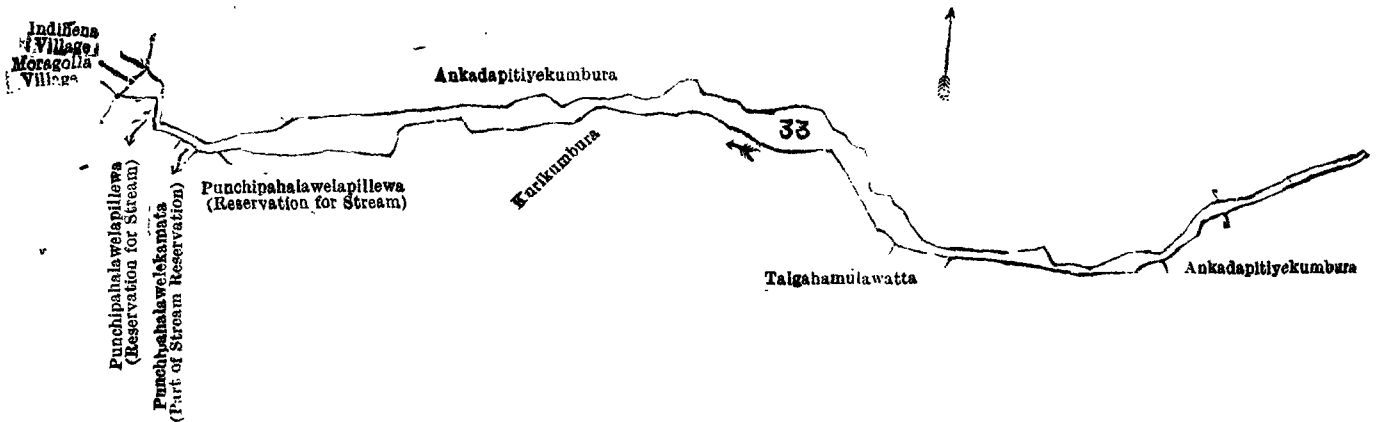
and bounded as follows: on the north and east by Ankandapitiyekumbura claimed by Ekanayaka Mudiyansele Mudalihamy and another; on the south by Ankandapitiyekumbura claimed by Ekanayaka Mudiyansele Mudalihamy and another, Talgahamulawatta claimed by Punchiralage Kirihamy, Kurikumbura claimed by Mudiyansele Ukkuhamy, Punchipahalaweipillewa (reservation for stream) claimed by Dissanayaka Mudiyansele Mudalihamy and others, Punchi Pahalaweilekamatta (part of stream reservation) claimed by ditto, Punchipahalaweipillewa (reservation for stream) claimed by Dissanayaka Mudiyansele Mudalihamy and others; on the west by the village limit of Moragolla, the village limit of Indihena.

[For Diagram see page 1376.]

III.—Preliminary plan 1,669.

Lot.	Name of Land.	Extent, A. R. P.
40	Meda-ela (stream)	1 0 0

and bounded as follows: on the north by Kurikumbura claimed by Mudiyansele Ukkuhamy, Talgahamulawatta claimed by Punchiralage Kirihamy, Ankandapitiyekumbura claimed by Ekanayaka Mudiyansele Mudalihamy and another;

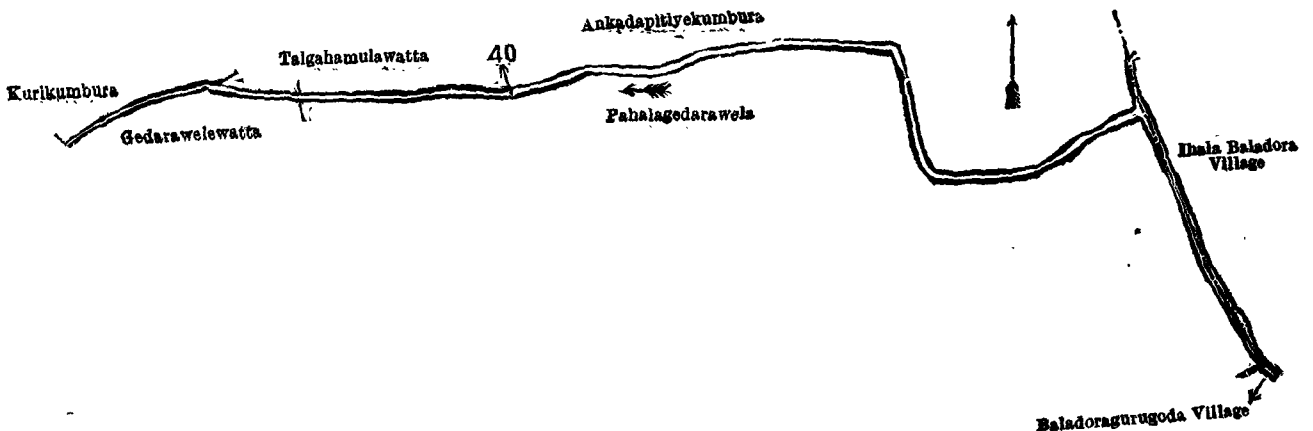


Surveyor-General's Office,
Colombo, September 16, 1916.

Scale of 8 Chains to an Inch.

G. K. THORNHILL,
for Surveyor-General.

on the east by the village limit of Ihala Baladora ; on the south by the village limit of Baladora Gurugoda, Pahalagedarawela claimed by Mudiyansele Ranhamy and others, Gedarawelawatta claimed by Arachchilage Menu Etana and others ; on the west by Kurikumbura claimed by Mudiyansele Ukkhamy.



Surveyor-General's Office,
Colombo, September 16, 1916.

Scale of 8 Chains to an Inch.

G. K. THORNHILL,
for Surveyor-General

J. M. DAVIES,
Special Officer.
June 13, 1918.

Kurunegala S. O. No. 2,254.

Order under Section 4, Sub-section (1), of "The Waste Lands Ordinances of 1897, 1899, 1900, and 1903," admitting Land to be Private Property.

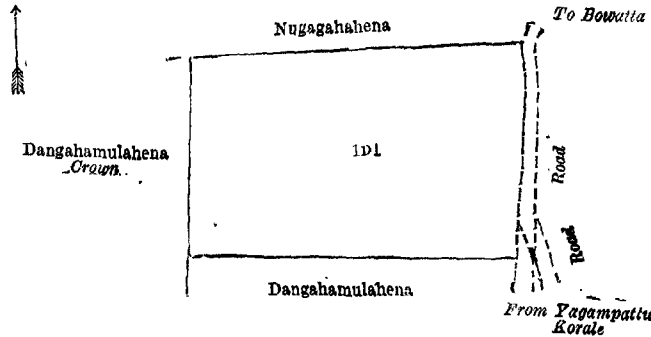
In the matter of the land commonly called or known as Dangahamulahena, situate in the village of Panawewa, in the Kinyama korale of the Katugampola hatpattu of the Kurunegala District, in the North-Western Province, and of "The Waste Lands Ordinances of 1897, 1899, 1900, and 1903."

WHEREAS in pursuance of section 1 of the said Ordinances it was duly notified on the 9th day of October, 1914, that if no claim to the land commonly called or known as Dangahamulahena, situate in the village of Panawewa, in the Kinyama korale of the Katugampola hatpattu of the Kurunegala District, in the North-Western Province, containing in extent 3 acres and 7 perches, and shown as lot 121 in preliminary plan 1,451 and in the annexed diagram, was made to John Murray Davies, Special Officer appointed under section 28 of the said Ordinances, within the period of three months from the date specified in such notice, such land would be declared the property of the Crown, and dealt with on account of the Crown (*vide* Notice No. 5,381) :

And whereas Korallage Menikhamy made claim thereto, and Howard Orme Fox and I, John Murray Davies, Special Officers appointed under section 28 of the said Ordinances, made due inquiry into such claim, I, John Murray Davies, the aforesaid Special Officer, with the consent of His Excellency the Governor, do hereby admit the claim of the said claimant to the said land, as more fully described herein below, under section 4, sub-section (1), of the said Ordinances.

Description of the Land referred to.

The land commonly called or known as Dangahamulahena, situated in the village of Panawewa, in the Kiniyama korale of the Katugampola hatpattu of the Kurunegala District, in the North-Western Province, containing in extent 3 acres and 7 perches, and shown as lot 1D1 in preliminary plan I,451 and in the annexed diagram; and bounded as follows: on the north by Nugagahahena to be declared the property of Adikari Mudiyansele Appuhamy and others under the Waste Lands Ordinances; on the east by a road from Bowatta to Yagam pattu korale; on the south by Dangahamulahena to be declared the property of Korallage Ranmenika under the Waste Lands Ordinances; on the west by Dangahamulahena belonging to the Crown.



Surveyor-General's Office,
Colombo, January 5, 1918.

Scale of 4 Chains to an Inch.

C. R. LUNDIE,
for Surveyor-General.

May 22, 1918.

J. M. DAVIES,
Special Officer.

Kurunegala S. O. No. 2,255.

Order under Section 4, Sub-section (1), of "The Waste Lands Ordinances of 1897, 1899, 1900, and 1903," admitting Lands to be Private Property.

In the matter of the land commonly called or known as Nugagahahena, situate in the village of Panawewa, in the Kiniyama korale of the Katugampola hatpattu of the Kurunegala District, in the North-Western Province, and of "The Waste Lands Ordinances of 1897, 1899, 1900, and 1903."

WHEREAS in pursuance of section 1 of the said Ordinances it was duly notified on the 9th day of October, 1914, that if no claim to the land commonly called or known as Nugagahahena, situate in the village of Panawewa, in the Kiniyama korale of the Katugampola hatpattu of the Kurunegala District, in the North-Western Province, containing in extent 4 acres 2 roods and 4 perches, and shown as lot 1c2 in preliminary plan I,451 and in the annexed diagram, was made to John Murray Davies, Special Officer appointed under section 28 of the said Ordinances, within the period of three months from the date specified in such notice, such land would be declared the property of the Crown, and dealt with on account of the Crown (*vide* Notice No. 5,381):

And whereas (1) Adikari Mudiyansele Kaluhamy, *ex-Korala*, (2) ditto Kiri Bandappuhamy, and (3) ditto Appuhamy made claim thereto, and Howard Orme Fox and I, John Murray Davies, Special Officers appointed under section 28 of the said Ordinances, made due inquiry into such claim, I, John Murray Davies, the aforesaid Special Officer, with the consent of His Excellency the Governor, do hereby admit the claim of the said claimants to the said land, as more fully described herein below, under section 4, sub-section (1), of the said Ordinances.

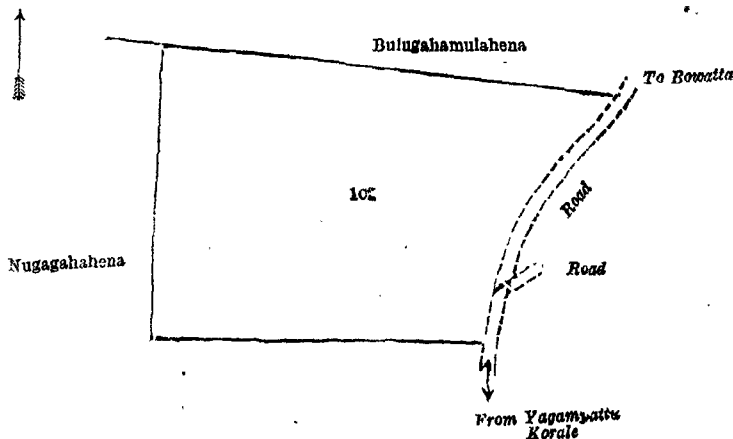
Description of the Land referred to.

The following lot situated in the village of Panawewa, in the Kiniyama korale of the Katugampola hatpattu of the Kurunegala District, in the North-Western Province, as described in the annexed diagram:—

Preliminary plan I,451.

Lot.	Name of Land.	Extent, A. R. P.
1c2	Nugagahahena	4 2 4

and bounded as follows: on the north by Bulugahamulahena to be declared to be the property of Korallage Menikrala and another under the Waste Lands Ordinances; on the east by the road from Bowatta to Yagam pattu korale; on the south and west by Nugagahahena to be declared to be the property of Adikari Mudiyansele Appuhamy and others under the Waste Lands Ordinances.



Surveyor-General's Office,
Colombo, January 5, 1918.

Scale of 4 Chains to an Inch.

C. R. LUNDIE,
for Surveyor-General.

May 22, 1918.

J. M. DAVIES,
Special Officer.

Kurunegala S. O. No. 2,256.

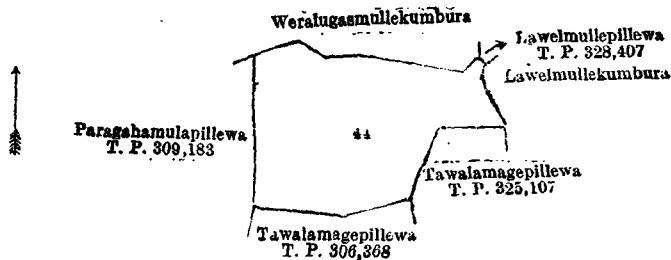
**Order under Section 2 of "The Waste Lands Ordinances of 1897, 1899, 1900, and 1903,"
declaring Land to be Crown Property.**

In the matter of the land commonly called or known as Meddagodahena, situate in the village of Rekawa, in the Rekko pattu korale of the Dambadeni hatpattu of the Kurunegala District, in the North-Western Province, and of "The Waste Lands Ordinances of 1897, 1899, 1900, and 1903."

THE notice required by section 1 of "The Waste Lands Ordinances of 1897, 1899, 1900, and 1903," having been duly published in manner prescribed by that section in respect of the above-named land (*vide* Notice No. 6,795), and no claim having been made to the said land or to any interest therein within the period of three months from the date specified in the said notice, I, John Murray Davies, Special Officer appointed under section 28 of the said Ordinances, under and by virtue of the powers vested in me in that behalf by section 2 of the said Ordinances, do hereby on this 28th day of June, 1918, order and declare that the said land, as more fully described herein below, situate in the village of Rekawa, in the Rekko pattu korale of the Dambadeni hatpattu of the Kurunegala District, in the North-Western Province, and shown as lot 44 in preliminary plan 1,484 and in the annexed diagram, and containing in extent 1 acre 1 rood and 11 perches, is the property of the Crown.

Description of the Land referred to.

The land commonly called or known as Meddagodahena, situated in the village of Rekawa, in the Rekko pattu korale of the Dambadeni hatpattu of the Kurunegala District, in the North-Western Province, containing in extent 1 acre 1 rood and 11 perches, and shown as lot 44 in preliminary plan 1,484 and in the annexed diagram; and bounded as follows: on the north by Weralugasmullekumbura claimed by H. M. Mudiyanse, Lawelmullepillewa sold by the Crown (T. P. 328,407); on the east by Lawelmullekumbura claimed by H. M. Mudiyanse, Tawalamagepillewa sold by the Crown (T. P. 325,107); on the south by Tawalamagepillewa sold by the Crown (T. P. 306,368); on the west by Paragahamulapillewa sold by the Crown (T. P. 309,183).



Surveyor-General's Office,
Colombo, February 23, 1918.

Scale of 4 Chains to an Inch.

C. R. LUNDIE,
for Surveyor-General.

June 28, 1918.

J. M. DAVIES,
Special Officer.

Kurunegala S. O. No. 2,257.

**Order under Section 2 of "The Waste Lands Ordinances of 1897, 1899, 1900, and 1903,"
declaring Lands to be Crown Property.**

In the matter of the lands commonly called or known as Patahehena and Wahakumburahena, situate in the village of Galwarama, in the Udukaha korale south of the Dambadeni hatpattu of the Kurunegala District, in the North-Western Province, and of "The Waste Lands Ordinances of 1897, 1899, 1900, and 1903."

THE notice required by section 1 of "The Waste Lands Ordinances of 1897, 1899, 1900, and 1903," having been duly published in manner prescribed by that section in respect of the above-named lands (*vide* Notice No. 6,768), and no claim having been made to the said lands, or to any interest therein within the period of three months from the date specified in the said notice, I, Norman Albert Hampton, Special Officer appointed under section 28 of the said Ordinances, under and by virtue of the powers vested in me in that behalf by section 2 of the said Ordinances, do hereby on this 25th day of May, 1918, order and declare that the said lands, as more fully described herein below, situate in the village of Galwarama, in the Udukaha korale south of the Dambadeni hatpattu of the Kurunegala District, in the North-Western Province, and shown as lots 21 and 26B in preliminary plan 469 and in the annexed diagrams, and containing in extent about 1 acre 2 roods and 33 perches, are the property of the Crown.

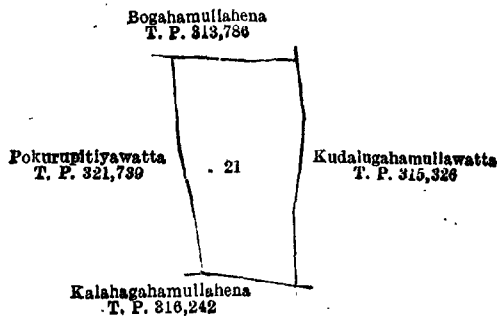
Description of the Lands referred to.

The following lots situated in the village of Galwarama, in the Udukaha korale south of the Dambadeni hatpattu of the Kurunegala District, in the North-Western Province, as described in the annexed diagrams:—

I.—Preliminary plan 469.

Lot.	Name of Land.	Extent, A. R. P.
21	Patahehena	1 0 29

and bounded as follows: on the north by Bogahamullahena sold by the Crown (T. P. 313,786); on the east by Kudalugahamullawatta sold by the Crown (T. P. 315,326); on the south by Kalahagahamullahena sold by the Crown (T. P. 316,242); on the west by Pokurupitiyawatta sold by the Crown (T. P. 321,739).



Surveyor-General's Office,
Colombo, December 21, 1917.

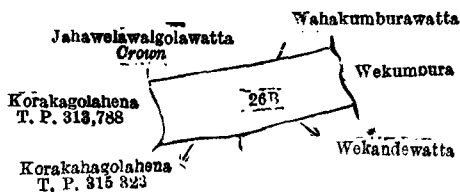
Scale of 4 Chains to an Inch.

C. R. LUNDIE,
for Surveyor-General.

II.—Preliminary plan 469.

Lot.	Name of Land.	Extent, A. R. P.
26B	Wahakumburawatta	0 2 4

and bounded as follows : on the north by Jahawelawalgolawatta claimed by the Crown, Wahakumburawatta claimed by Jayatu Arachchilage Ranhamy and others ; on the east by Wekumbura claimed by Jayamahahitihamillage Punchappuhamy and others ; on the south by Wekandewatta claimed by Siriwardena Mudiyanselele Punchappuhamy, Korakagalahena sold by the Crown (T. P. 315,323) ; on the west by Korakagalahena sold by the Crown (T. P. 313,788).



Surveyor-General's Office,
Colombo, December 21, 1917.

Scale of 4 Chains to an Inch.

C. R. LUNDIE,
for Surveyor-General.

N. A. HAMPTON,
Special Officer.

May 25, 1918.

Kurunegala S. O. No. 2,258.

Order under Section 4, Sub-section (1), of "The Waste Lands Ordinances of 1897, 1899, 1900, and 1903."

In the matter of the land commonly called or known as Galagawahena, situate in the village of Maunawa, in the Kinyama korale of the Katugampola hatpattu of the Kurunegala District, in the North-Western Province, and of "The Waste Lands Ordinances of 1897, 1899, 1900, and 1903."

WHEREAS in pursuance of section 1 of the said Ordinances it was duly declared and notified on the 23rd day of October, 1914, that if no claim to the land commonly called or known as Galagawahena, situate in the village of Maunawa, in the Kinyama korale of the Katugampola hatpattu of the Kurunegala District, in the North-Western Province, containing in extent 17 acres 2 roods and 1 perch, and shown as lot 2 in preliminary plan 1,453 and in the annexed diagram, was made to John Murray Davies, Special Officer appointed under section 28 of the said Ordinances, within the period of three months from the date specified in the said notice, such land would be declared the property of the Crown, and dealt with on account of the Crown (*vide* Notice No. 5,409) :

And whereas (1) Korallage Jotihamy, (2) ditto Punchihamy, (3) ditto Podihamy, (4) ditto Bandappu, (5) ditto Dingiri Menika, (6) Setkumara Mudiyanselele Punchirala, (7) Korallage Appu Sinno, (8) ditto Dingiri Banda (minor), and (9) ditto Charles Sinno made claim thereto, and Howard Orme Fox, Special Officer appointed under section 28 of the said Ordinances, made due inquiry into such claim, and whereas the said Howard Orme Fox, Special Officer, with the consent of His Excellency the Governor, came to an agreement in writing (a) with the said 1st to 6th claimants and the said 7th claimant for himself and as duly appointed representative of the said 8th claimant (minor) on the 29th day of July, 1916, and (b) with the said 9th claimant on the 30th July, 1916, concerning the said land under section 4, sub-section (1), of the said Ordinances, whereby it was agreed that the said claimants should be declared the purchasers of the said land upon payment on or before the 29th day of October, 1916, to the Government Agent at Kurunegala, or to the Treasury Officer at Chilaw, or to the Settlement Officer, of a sum of Rupees Two hundred and Eighty and Cents Thirty-two only (Rs. 280.32), as the purchase amount of the said land, and whereas the said amount has been duly paid, the said claimants are hereby, in pursuance of the agreements afore-mentioned, declared to be the purchasers of the said land, as more fully described herein below.

Description of the Land referred to.

The following lot situated in the village of Maunawa, in the Kinyama korale of the Katugampola hatpattu of the Kurunegala District, in the North-Western Province, as described in the annexed diagram :—

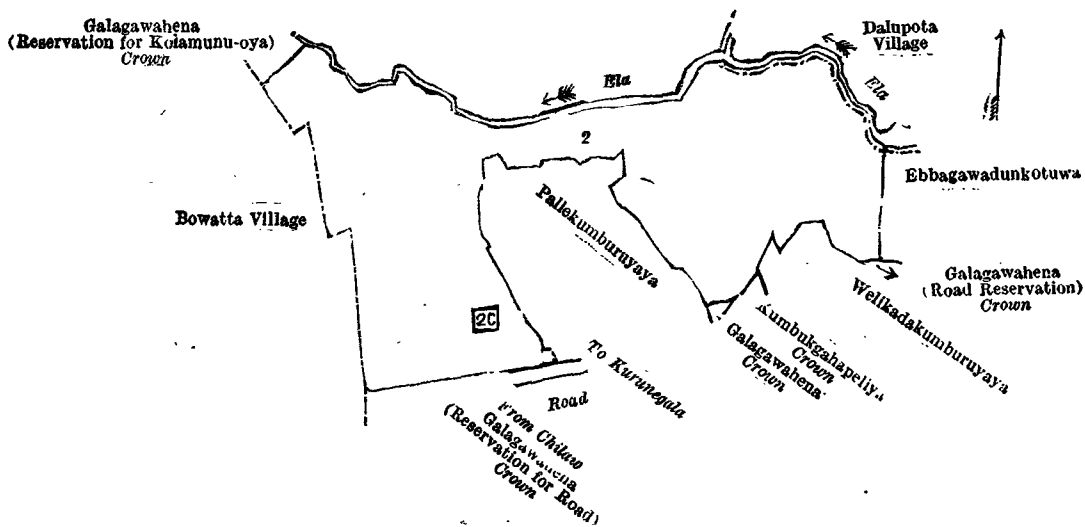
Preliminary plan 1,453.

Lot.	Name of Land.	Extent, A. R. P.
2	Galagawahena	17 2 1

and bounded as follows : on the north by Galagawahena (reservation for Kolamuni-oya) declared to be the property of the Crown under the Waste Lands Ordinances, an ela, the village limit of Dalupota (an ela) ; on the east by the village limit of Dalupota (an ela), Ebbagawadunkotuwa sold under the Waste Lands Ordinances to Korallage Jotihamy and others ; on the south by Galagawahena (road reservation) declared to be the property of the Crown under the Waste Lands Ordinances, Welikadakumburuyaya claimed by Korallage Jotirala and others, Kumbukgahapeliya declared to be the property of the Crown under the Waste Lands Ordinances, Galagawahena declared to be the property of the Crown under the Waste Lands Ordinances, Pallekumburuyaya claimed by Korallage Jotirala and others, the road from Kurunegala to Chilaw, Galagawahena (reservation for road) declared to be the property of Crown under the Waste Lands Ordinances ; on the west by the village limit of Bowatta.

NOTE.—The following lot lying within the above-mentioned boundaries is excluded from this order, and its extent of 11 perches is not included in the acreage of 17 acres 2 roods and 1 perch given above:—

Lot.	Name of Land.	Preliminary plan 1,453.	Extent, A. R. P.
2c	Kamata (threshing-floor)	0 0 11



Surveyor-General's Office,
Colombo, May 24, 1918.

Scale of 8 Chains to an Inch.

J. M. DAVIES,
Special Officer.

C. R. LUNDIE,
for Surveyor-General.

June 13, 1918.

Uva S. O. No. 2,319.

Order under Section 4, Sub-section (1), of "The Waste Lands Ordinances of 1897, 1899, 1900, and 1903," declaring Lands to be Crown Property.

In the matter of the lands commonly called or known as Kurunduwattedowepatanayaya, Pattiya-arawepatana (reservation for ela), situate in the village of Udalakumbura, in the Dambawinipalata korale of the Udukinda division, in the Province of Uva, and of "The Waste Lands Ordinances of 1897, 1899, 1900, and 1903."

WHEREAS in pursuance of section 1 of the said Ordinances it was duly notified on the 21st day of February, 1913, that if no claim to the lands commonly called or known as Kurunduwattedowepatanayaya, Pattiya-arawepatana (reservation for ela), situate in the village of Udalakumbura, in the Dambawinipalata korale of the Udukinda division, in the Province of Uva, containing in extent 756 acres 1 rood and 38 perches, and shown as lots 1, 1r, and 1j in preliminary plan 191 and in the annexed diagrams, was made to Norman Albert Hampton, Special Officer appointed under section 28 of the said Ordinances, within the period of three months from the date specified in such notice, such lands would be declared the property of the Crown, and dealt with on account of the Crown (*vide* Notice No. 4,495):

And whereas (1) Bokutuwegedera Garuwa and (2) Rankotpedigedera Menika, Ela-Duraya, made claim thereto, and whereas the said 2nd claimant having died during the pendency of the inquiry, his heirs, *viz.*, (2a) Rankotpedigedera Ran Bandiya, (2b) ditto Ran Kira, (2c) ditto Heen Kira, (2d) ditto Nandanu, (2e) ditto Garu, (2f) ditto Kiri Bandu (minor), and (2g) ditto Medduma, were substituted as claimants; and the said claimants having been duly called upon by me by a notice in writing under section 4, sub-section (1), of the said Ordinances duly served upon them to produce before me the evidence and documents upon which they might rely in proof of their claims, and the said (2c) claimant having not so appeared or produced such evidence and documents, the said 1st, (2b), (2d), (2e), (2g) claimants and the said (2a) claimant on behalf of himself and as duly appointed representative of the said (2f) claimant (minor) came to an agreement dated the 29th day of April, 1916, whereby in consideration of their being declared along with the above-mentioned (2c) claimant the owners of 1½ acre more or less of lot 1 of the notice and of the block survey preliminary plan 191, now shown as lot 1r on the same block survey preliminary plan, they withdrew their claims to the above-mentioned lots 1, 1r, and 1j of this order, I, Norman Albert Hampton, the aforesaid Special Officer, under and by virtue of the powers vested in me in that behalf by section 4 of the said Ordinances, do hereby on this 24th day of February, 1918, order and declare, under section 4, sub-section (1), of the said Ordinances, that the said lands, as more fully described herein below, are the property of the Crown.

Description of the Lands referred to.

The following lots situated in the village of Udalakumbura, in the Dambawinipalata korale of the Udukinda division, in the Province of Uva, as described in the annexed diagram:—

Lot.	Name of Land.	Preliminary plan 191.	Extent, A. R. P.
1	Kurunduwattedowepatanayaya	756 0 32
1r	Pattiya-arawepatana (reservation for ela)	0 0 15
1j	Do. (do.)	0 0 31
			756 1 38

and bounded as follows: on the north by the village limit of Gurutalawa, the village limit of Hingurugamuwa; on the east by the village limit of Hingurugamuwa, the village limit of Ellegama (an ela), Maha-oya (the boundary of Mahapalata korale); on the south by Maha-oya (the boundary of Mahapalata korale), Gabarakitulekumbura claimed by Koswattedera Pancha, Dabarakitulekumbura claimed by Mahakumburegedera Appuhamy, Gorandiellahena sold by the Crown (T. P. 313,459), Gorandiellahena claimed by Waguruwatte Garu, Galwattehena claimed by Waguruwatte Garu, Hompol-walkapallehena sold by the Crown (T. P. 313,454), Patanewattehena sold by the Crown (T. P. 307,779), Monaralagina-wattehena sold by the Crown (T. P. 313,455), Ambagahawatta claimed by Ambagahawatte Ranbandiya, Waka-arawewattehena sold by the Crown (T. P. 313,368), Waka-arawewattehena claimed by Pahalagedera Menika, Waka-arawekumbura (private), an ela, Asweddumewatta (encroachment) claimed by Alutgedera Meddama, Ela-Duraya, Asweddumewatta claimed by Asweddumegedera Menika and others, an ela, Tennewatta claimed by Mulen, Ambalantennepansalarawa claimed by Ratnajoti Unnanse, a footpath, Tennewatta claimed by Mulen, a channel, Wewatennakumbura claimed

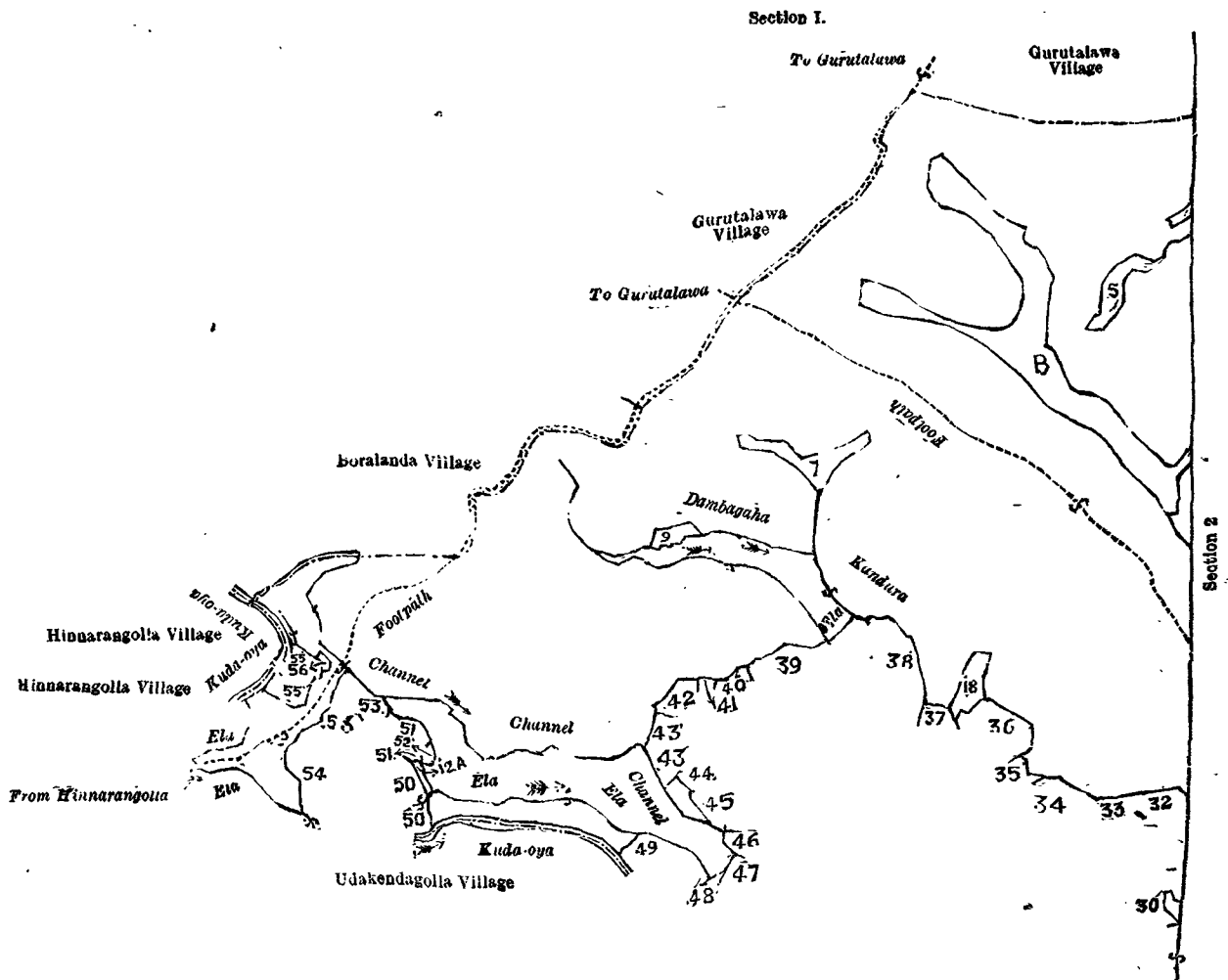
by Alutwela Kiriwanthe, Dandugollekumbura claimed by Godakankanange Oderis Appu, an ela, Pattiya-arawepatana to be declared the property of Bokotuwegedera Garuwa and others under the Waste Lands Ordinances, Udallakumbura claimed by Madagedera Williya, Kuda-oya (the village limit of Udakendagolla), Deyana-arawa claimed by Diyana-arawegedera Nadanu, Uda-arawekumbura claimed by Asweddumegedera Banduwa, Uda-arawekumbura (private), Uda-arawekumbura claimed by Asweddumegedera Banduwa, Kandagahulpota claimed by Asweddumegedera Banduwa, an ela, Deyana-arawewatta claimed by Diyana-arawegedera Nadanu, Deyanna-arawa (encroachment) claimed by Diyana-arawegedera Rammala, Deyana-arawa claimed by Diyana-arawegedera Nadanu, Deyanna-arawa (encroachment) claimed by Diyana-arawegedera Rammala, Kosgahaellawatte-ela (irrigation channel) to be declared the property of the Crown under the Waste Lands Ordinances, Kosgahaellawatta (encroachment) claimed by Ulpathkumburegedera Ranbandiya, Wakkumbura claimed by Punchi Mahatmaya, an ela, Kabanillawatta claimed by Kabanillawatta Selli, Kabanillawattehena claimed by Kabanillawatta Selli, Kabanillawattehena claimed by Ulpotkumbura Ranbandiya, Patanawattehena claimed by Ulpotkumburegedera Indara and others, Peellawattewatta claimed by Asweddumegedera Silappu, Kalugalthapatana sold by the Crown (T. P. 312,752), Bokotuwewatta (private), Malduraellekumbura claimed by Jayasinghapedigedera Rankira, Vel-Duraya, and others, an ela, Peellawattehena claimed by Alutgedera Madduma, Godawatta claimed by Alutgedera Madduma, Pilladuwegatuyaya claimed by ditto, Himbiliyagahawattehena sold by the Crown (T. P. 313,365), Bokotuwattehena claimed by Alutgedera Ranbandiya, a channel, Bokotuwattewattahena claimed by Alutgedera Ranbandiya, Dalukgahakotuwehena sold by the Crown (T. P. 307,893), Makulawelagawahena sold by the Crown (T. P. 313,366), a channel, Makulawattehena sold by the Crown (T. P. 313,457), Wattehena sold by the Crown (T. P. 313,367), Mulatarawekumbura claimed by Banda Korala of Ratranuwa, an ela, Mulatarawa claimed by Ratnayaka Mudiyansele Banda, ex-Korala of Ratkarawa, Kuda-oya (the village limit of Udakendagolla), Dimbulgattakumbura claimed by Nuga-arawegedera Ranhamy (T. P. 224,028), Dikirilla-ulpota claimed by Gurutalawe Gopira Saibo (encroachment), T. P. 224,028, Wakkumbura claimed by Medamagedera Pitche Bawa, a channel, Wakkumbura claimed by Medamagedera Pitche Bawa, Wataluwekumbura claimed by Medamagedera Pitche Bawa, an ela; on the west by an ela, the Kuda-oya, (the village limit of Hinnarangolla), Pinchellakumbura claimed by Indigahagedera Moona Miskin of Gurutalawa, Pinkella (private), Pinchellakumbura claimed by Indigahagedera Moona Miskin of Gurutalawa, the Kuda-oya (the village limit of Hinnarangolla), the village limit of Boralanda (a channel), the village limit of Boralanda, the village limit of Boralanda (a footpath), the village limit of Gurutalawa (a footpath).

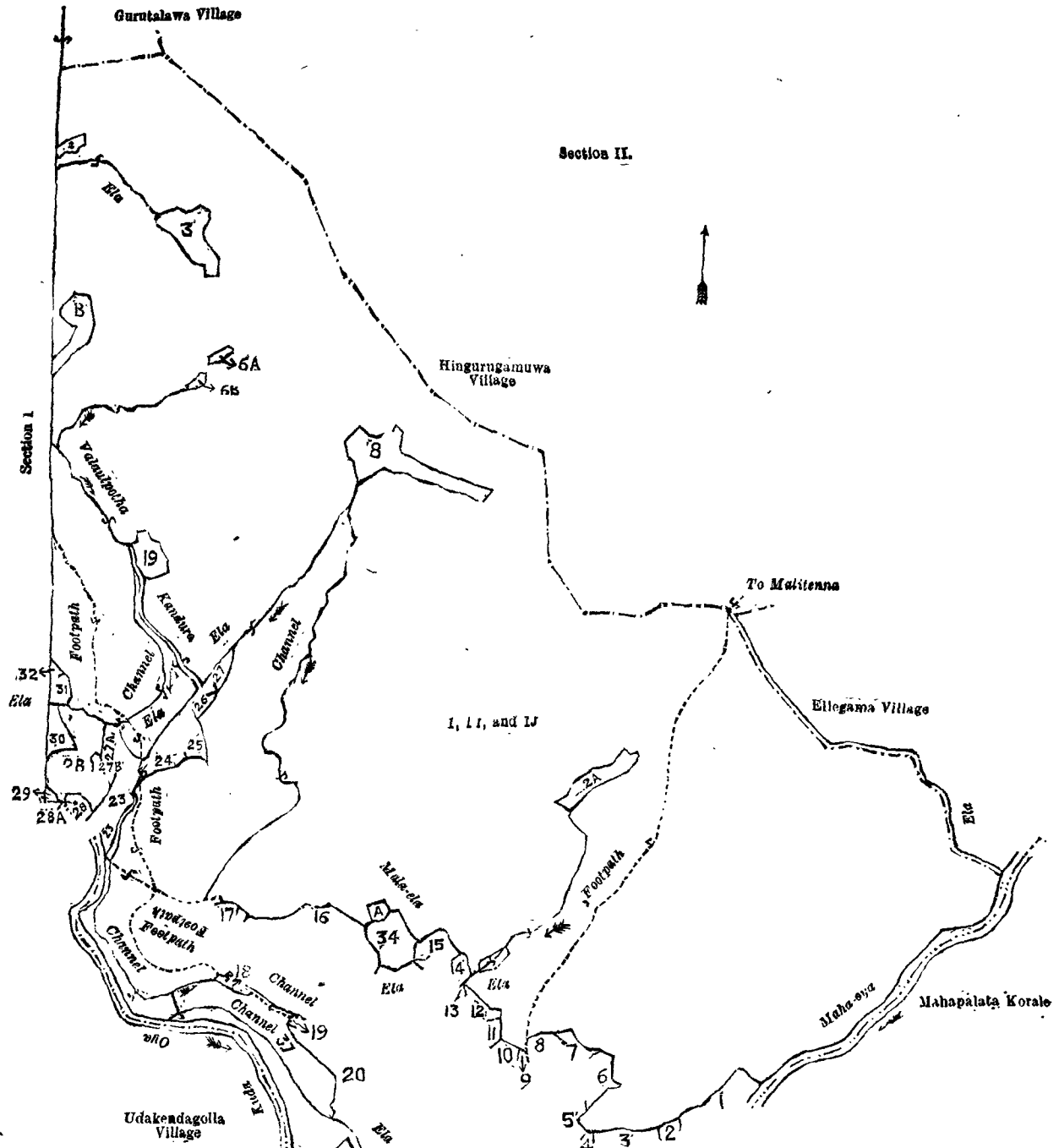
NOTE.—The following lots lying within the above-mentioned boundaries are excluded from this order, and their aggregate acreage of 37 acres 2 roods and 17 perches is not included in the acreage of 756 acres 1 rood and 38 perches given above:—

Preliminary plan 191.

Lot.	Name of Land.	Extent, A. R. P.	Lot.	Name of Land.	Extent, A. R. P.
A 1E	Asweddumewatta ..	0 1 5	8	Nugagahamukalana ..	3 3 25
A 34A	Do. ..	0 0 15	9	Dambagahamukalana ..	0 1 21
2	Velleulpota ..	0 2 12	12A	Dimbulgattadeniya ..	0 0 12
3	Vellehelamukalana ..	1 2 18	18	Kalugalpota ..	0 3 34
B 4	Velleulpota ..	11 3 32	19	Velleulpotamukalana ..	0 1 35
B 6	Kabanillemulakalana ..	0 2 21	24	Galpotakanduraulpota ..	1 1 0
5	Velleulpota ..	1 0 17	28	Deyana-arawehena ..	3 3 19
6A	Vellehelaulpota ..	0 0 30	34	Asweddumedeniya ..	1 3 17
6B	Do. ..	0 0 24	36	Galpottemankadaulpota ..	0 1 10
7	Dambagahamukalana ..	1 3 21	37	Dambukpotadarawahena ..	5 1 9

37 2 17





- | | | | |
|-----|-------------------------------------|-----|--|
| 1 | Gabarakitulekumbura | 28A | Kosgahaellawatte-ela (Irrigation Channel), Crown |
| 2 | Dabarakitulekumbura | 29 | Kosgahaellawatta |
| 3 | Gorandiellehena, T. P. 313,459 | 30 | Wakkumbura |
| 4 | Gorandiellehena | 31 | Kabanillawatta |
| 5 | Galwattehena | 32 | Kabanillawattehena |
| 6 | Hompolwalkapallehena, T. P. 313,454 | 33 | Kabanillawattehena |
| 7 | Patanewattehena, T. P. 307,779 | 34 | Patanawattehena |
| 8 | Mouaralginawattehena, T. P. 313,453 | 35 | Peelalipotewatta |
| 9 | Ambagahawatta | 36 | Kalugalpothapatana, T. P. 312,752 |
| 10 | Ambagahawatta | 37 | Bokotuwehena |
| 11 | Waka-arawewattehena, T. P. 313,368 | 38 | Malduraellekumbura |
| 12 | Waka-arawewattehena | 39 | Peellawattehena |
| 13 | Waka-arawekumbura | 40 | Godawatta |
| 14 | Asweddumewatta | 41 | Pilladuwehewattuyaya |
| 15 | Asweddumewatta | 42 | Himbiliyagahawattehena, T. P. 313,365 |
| 16 | Tennewatta | 43 | Bokotuwehena |
| 17 | Ambalantennepansala-arawa | 44 | Dilukgahakotuwehena, T. P. 307,803 |
| 18 | Tennewatta | 45 | Makulawelagawhena, T. P. 313,366 |
| 19 | Wewafennakumbura | 46 | Makulawattehena, T. P. 313,457 |
| 20 | Dandugollekumbura | 47 | Wattehena, T. P. 313,307 |
| 21 | Pattiya-arawepatana | 48 | Mulatarewekumbura |
| 22 | Ud'ulakumbura | 49 | Mulatawatta |
| 23 | Deyana-arawa | 50 | Dimbulgattakumbura |
| 24 | Uda-arawekumbura | 51 | T. P. 221,028 |
| 25 | Uda-arawekumbura | 52 | Dikir'hiampotha |
| 26 | Uda-arawekumbura | 53 | Wakkumbura |
| 27A | Kandagahaulpota | 54 | Wataluwekumbura |
| 27B | Deyana-arawewatta | 55 | Pinchellakumbura |
| 28 | Deyana-arawa | 56 | Pinchella |

Surveyor-General's Office,
Colombo, June 5, 1918.

Scale of 16 Chains to an Inch.

C. R. LUNDIE,
for Surveyor-General.

February 24, 1918.

N. A. HAMPTON,
Special Officer.

Kegalla S. O. No. 214.

Order under Section 4, Sub-section (1), of "The Waste Lands Ordinances of 1897, 1899, 1900, and 1903."

In the matter of the lands commonly called or known as Tanakotuwehena, Egodalandehena, &c., situate in the village of Walagoda, in the Galboda korale of the Kegalla District, in the Province of Sabaragamuwa, and of "The Waste Lands Ordinances of 1897, 1899, 1900, and 1903."

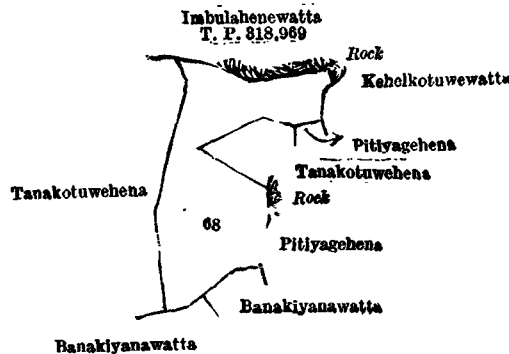
WHEREAS in pursuance of section 1 of the said Ordinances it was duly declared and notified on the 26th day of November, 1915, that if no claim to the lands commonly called or known as Tanakotuwehena, Egodalandehena, &c., situate in the village of Walagoda, in the Galboda korale of the Kegalla District, in the Province of Sabaragamuwa, containing in extent 6 acres and 1 perch, and shown as lots 68, 114, 64, and 53 in preliminary plan 174 and in the annexed diagrams, was made to Thomas Graham Willett, Special Officer appointed under section 28 of the said Ordinances, within the period of three months from the date specified in the said notice, such lands would be declared the property of the Crown, and dealt with on account of the Crown (*vide* Notice No. 5,692):

And whereas (1) Weerakkodi Mudiyansele Puchi Banda, (2) ditto Dingiri Amma, (3) ditto Premachandra, (4) ditto Ukku Amma, and (5) ditto Kiri Banda made claim thereto, and Thomas Graham Willett and Thomas Arthur Hodson, Special Officers appointed under section 28 of the said Ordinances, made due inquiry into such claim, and whereas the said claimants and the said Thomas Graham Willett, Special Officer, with the consent of His Excellency the Governor, came to two agreements in writing dated the 29th day of July, 1916, concerning the said lands, under section 4, sub-section (1), of the said Ordinances, whereby it was agreed that the said claimants should be declared the purchasers of the said lands upon payment on or before the 29th day of October, 1916, to the Assistant Government Agent at Kegalla, of a sum of Rupees Eighty-two and Cents Fifty only (Rs. 82.50), as the purchase amount of the said lands, and whereas the said amount has been duly paid by the said claimants, they are hereby, in pursuance of the agreement aforementioned, declared to be the purchasers of the said lands, as more fully described herein below.

Description of the Lands referred to.

The following lots situated in the village of Walagoda, in the Galboda korale of the Kegalla District, in the Province of Sabaragamuwa, as described in the annexed diagram:—

Lot.	Name of Land.	I.—Preliminary plan 174.	Extent, A. R. P.
68	Tanakotuwehena	and bounded as follows: on the north by Imbulahenewatta sold by the Crown (T. P. 318,969), rock; on the east by a rock, Kehelkottuwewatta claimed by Pahala Attanekgedera Dingiri Appu and others, Pitiyagehena sold to Pitiyegedera Dingiri Menika and 4 others under the Waste Lands Ordinances, Tanakotuwehena claimed by Weerakkodi Mudiyansele Kiri Banda and others, a rock, Pitiyegedera sold to Pitiyegedera Dingiri Menika and 4 others under the Waste Lands Ordinances; on the south by Banakiyanawatta claimed by Pahala Attanekgedera Dingiri Appu and others; on the west by Tanakotuwehena sold to Weerakkodi Mudiyansele Dingiri Banda under the Waste Lands Ordinances.	0 3 34



Surveyor-General's Office,
Colombo, December 14, 1917.

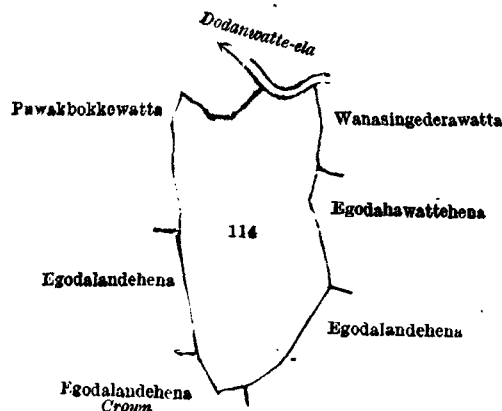
Scale of 4 Chains to an Inch.

C. R. LUNDIE,
for Surveyor-General.

II.—Preliminary plan 174.

Lot.	Name of Land.	Extent, A. R. P.
114	Egodalandehena	1 2 13

and bounded as follows: on the north by Puwakbokkewatta claimed by Hennekgedera Dingiri Amma and another, Dodanwatte-ela; on the east by Wanasingedarawatta claimed by Wanasingedera Siyatu and another, Egodahawattchena sold to Megasuriya Mudiyansele Galapatagedera Dingiri Appubamy under the Waste Lands Ordinances, Egodalandehena sold to Wanasinhagamalarage Panchirala under the Waste Lands Ordinances; on the south by Egodalandehena sold to Wanasinhagamalarage Panchirala under the Waste Lands Ordinances, Egodalandehena to be declared the property of the Crown under the Waste Lands Ordinances; on the west by Egodalandehena to be declared the property of the Crown under the Waste Lands Ordinances, Egodalandehena sold to Yapa Mudiyansele Dingiri Banda under the Waste Lands Ordinances, Puwakbokkewatta claimed by Hennekgedera Dingiri Amma and another.



Surveyor-General's Office,
Colombo, December 14, 1917.

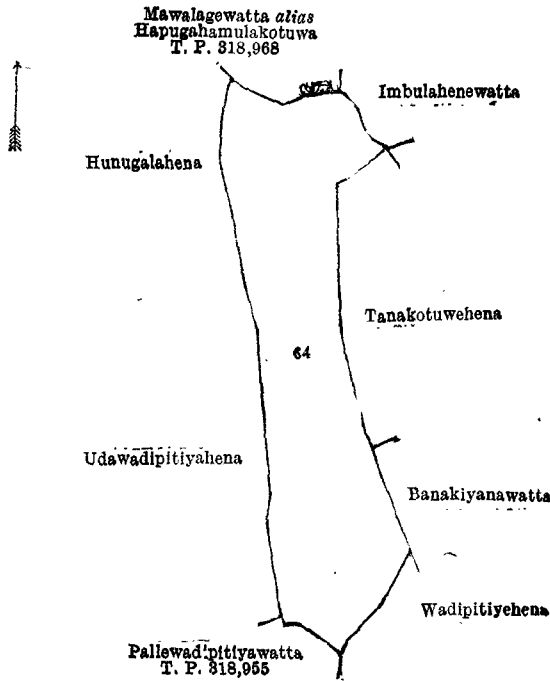
Scale of 4 Chains to an Inch.

C. R. LUNDIE,
for Surveyor-General.

III.—Preliminary plan 174.

Lot.	Name of Land.	Extent, A. R. P.
64	Hunugalahena and Udawadipitiyehena	2 2 20

and bounded as follows : on the north by Mawalagewatta *alias* Kapugahamulakotuwa granted at half-improved value (T. P. 318,968) ; on the east by Imbulahenewatta claimed by A. Mudalihamy and another, Tanakotuwehena sold to Weerakkodi Mudiyansele Dingiri Banda under the Waste Lands Ordinances, Banakiyanawatta claimed by Pahala Attanekgedera Dingiri Appu and others ; on the south by Wadipitiyehena (private), Pallewadipitiyewatta sold by the Crown (T. P. 318,955) ; on the west by Pallewadipitiyewatta sold by the Crown (T. P. 318,955), Udawadipitiyehena sold to Weerakkodi Mudiyansele Dingiri Banda under the Waste Lands Ordinances, Hunugalahena sold to Weerakkodi Mudiyansele Dingiri Banda under the Waste Lands Ordinances.



Surveyor-General's Office,
Colombo, December 14, 1917.

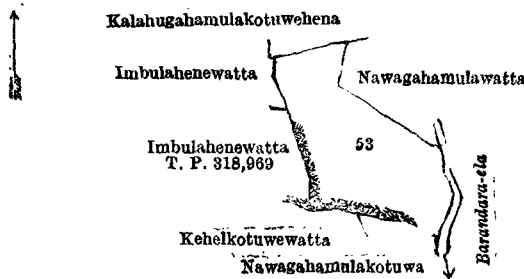
Scale of 4 Chains to an Inch.

C. R. LUNDIE,
for Surveyor-General.

IV.—Preliminary plan 174.

Lot.	Name of Land.	Extent, A. R. P.
53	Nawagahamulawatta <i>alias</i> Nawagahamulakotuwehena	0 3 14

and bounded as follows : on the north by Kalahugahamulakotuwehena sold to Weerakkodi Mudiyansele Dingiri Banda under the Waste Lands Ordinances ; on the east by Nawagahamulawatta claimed by Weerakkodi Mudiyansele Kiri Banda and another, Barandare-ela ; on the south by Nawagahamulakotuwa claimed by P. W. M. Tikiri Banda and others, Kehelkotuwewatta claimed by Pahala Attanekgedera Dingiri Appu and others ; on the west by Imbulahenewatta sold by the Crown (T. P. 318,969), Imbulahenewatta claimed by A. Mudalihamy and another.



Surveyor-General's Office,
Colombo, December 14, 1917.

Scale of 4 Chains to an Inch.

C. R. LUNDIE,
for Surveyor-General.

May 9, 1918.

FREDERICK LEWIS,
Special Officer.

Kegalla S. O. No. 215.

Order under Section 4, Sub-section (1), of "The Waste Lands Ordinances of 1897, 1899, 1900, and 1903," declaring Land to be Crown Property.

In the matter of the land commonly called or known as Puwakkokkewatta (railway reserve), situate in the village of Walagoda, in the Galboda korale of the Kegalla District, in the Province of Sabaragamuwa, and of "The Waste Lands Ordinances of 1897, 1899, 1900, and 1903."

WHEREAS in pursuance of section 1 of the said Ordinances it was duly notified on the 26th day of November, 1915, that if no claim to the land commonly called or known as Puwakkokkewatta (railway reserve), situate in the village of Walagoda, in the Galboda korale of the Kegalla District, in the Province of Sabaragamuwa, containing in extent 3 roods and 1 perch, and shown as lot 8 in preliminary plan 174 and in the annexed diagram, was made to Thomas Graham Willett, Special Officer appointed under section 28 of the said Ordinances, within the period of three months from the date specified in such notice, such land would be declared the property of the Crown, and dealt with on account of the Crown (*vide* Notice No. 5,692):

And whereas Wijelatgedara Tikiri Menika made claim thereto, and whereas the said claimant has withdrawn his claim to the said land, I, Frederick Lewis, Special Officer appointed under section 28 of the said Ordinances, under and by virtue of the powers vested in me in that behalf by section 4 of the said Ordinances, do hereby on this 9th day of May, 1918, order and declare, under section 4, sub-section (1), of the said Ordinances, that the said land, as more fully described herein below, is the property of the Crown.

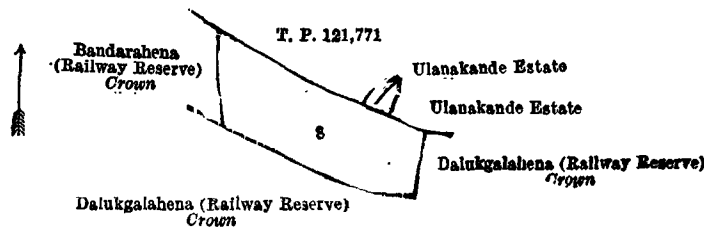
Description of the Land referred to.

The following lot situated in the village of Walagoda, in the Galboda korale of the Kegalla District, in the Province of Sabaragamuwa, as described in the annexed diagram:—

Preliminary plan 174.

Lot.	Name of Land.	Extent, A. R. P.
8	Puwakkokkewatta (railway reserve)	0 3 1

and bounded as follows: on the north by T. P. 121,771, Ulanakande estate, &c., claimed by the Commercial Company, Ltd., and others; on the east by Dalukgalahena (railway reserve) to be declared the property of the Crown under the Waste Lands Ordinances; on the south by Dalukgalahena (railway reserve) to be declared the property of the Crown under the Waste Lands Ordinances; on the west by Bandarahena (railway reserve) to be declared the property of the Crown under the Waste Lands Ordinances.



Surveyor-General's Office,
Colombo, December 14, 1918.

Scale of 4 Chains to an Inch.

C. R. LUNDIE,
for Surveyor-General.

May 9, 1918.

FREDERICK LEWIS,
Special Officer.

Kegalla S. O. No. 216.

Order under Section 4, Sub-section (1), of "The Waste Lands Ordinances of 1897, 1899, 1900, and 1903."

In the matter of the land commonly called or known as Dodantalegehena and Hitinawatta, situate in the village of Walagoda, in the Galboda korale of the Kegalla District, in the Province of Sabaragamuwa, and of "The Waste Lands Ordinances of 1897, 1899, 1900, and 1903."

WHEREAS in pursuance of section 1 of the said Ordinances it was duly declared and notified on the 26th day of November, 1915, that if no claim to the land commonly called or known as Dodantalegehena and Hitinawatta, situate in the village of Walagoda, in the Galboda korale of the Kegalla District, in the Province of Sabaragamuwa, containing in extent 1 acre 2 roods and 37 perches, and shown as lot 94 in preliminary plan 174 and in the annexed diagram, was made to Thomas Graham Willett, Special Officer appointed under section 28 of the said Ordinances, within the period of three months from the date specified in the said notice, such land would be declared the property of the Crown, and dealt with on account of the Crown (*vide* Notice No. 5,692):

And whereas Weerakkodi Mudiyansele Kiri Banda made claim thereto, and Thomas Graham Willett and Thomas Arthur Hodson, Special Officers appointed under section 28 of the said Ordinances, made due inquiry into such claim, and whereas the said claimant and the said Thomas Graham Willett, Special Officer, with the consent of His Excellency the Governor, came to an agreement in writing dated the 29th day of July, 1916, concerning the said land, under section 4, sub-section (1), of the said Ordinances, whereby it was agreed that the said claimant should be declared the purchaser of the said land upon payment on or before the 29th day of October, 1916, to the Assistant Government Agent at Kegalla of a sum of Rupees Twenty-six only (Rs. 26), as the purchase amount of the said land, and whereas the said amount has been duly paid by the said claimant, he is hereby, in pursuance of the agreement aforementioned, declared to be the purchaser of the said land, as more fully described herein below.

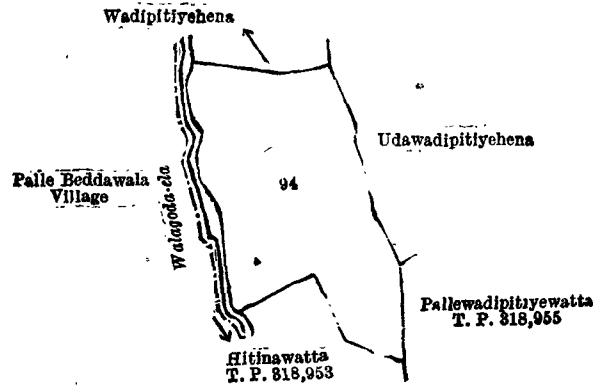
Description of the Land referred to.

The following lot situated in the village of Walagoda, in the Galboda korale of the Kegalla District, in the Province of Sabaragamuwa, as described in the annexed diagram:—

Preliminary plan 174.

Lot.	Name of Land.	Extent, A. R. P.
94	Dodantalegehena and Hitinawatta	1 2 37

and bounded as follows: on the north by Wadapitiyehena sold to Pitiyegedera Dingiri Menika and 4 others under the Waste Lands Ordinances; on the east by Udawapitiyehena sold to Weerakkodi Mudiyansele Kiri Banda under the Waste Lands Ordinances, Pallewadihitiyewatta sold by the Crown (T. P. 318,955); on the south by Hitinawatta sold by the Crown (T. P. 318,953); on the west by Walagoda-ela (the village limit of Palle Beddewala).



Surveyor-General's Office,
Colombo, December 14, 1917.

Scale of 4 Chains to an Inch.

C. R. LUNDIE,
for Surveyor-General.

May 9, 1918.

FREDERICK LEWIS,
Special Officer.

Kegalla S. O. No. 217.

Order under Section 4, Sub-section (1), of "The Waste Lands Ordinances of 1897, 1899, 1900, and 1903."

In the matter of the lands commonly called or known as Kahatakosgahamulahena and Talabendigodahena, situate in the village of Walagoda, in the Galboda korale of the Kegalla District, in the Province of Sabaragamuwa, and of "The Waste Lands Ordinances of 1897, 1899, 1900, and 1903."

WHEREAS in pursuance of section 1 of the said Ordinances it was duly declared and notified on the 26th day of November, 1915, that if no claim to the lands commonly called or known as Kahatakosgahamulahena and Talabendigodahena, situate in the village of Walagoda, in the Galboda korale of the Kegalla District, in the Province of Sabaragamuwa, containing in extent 3 acres 3 roods and 7 perches, and shown as lots 25 and 36 in preliminary plan 174, and in the annexed diagrams, was made to Thomas Graham Willett, Special Officer appointed under section 28 of the said Ordinances, within the period of three months from the date specified in the said notice, such lands would be declared the property of the Crown, and dealt with on account of the Crown (*vide* Notice No. 5,692):

And whereas (1) Alahakoongedera Appuhami and (2) ditto Dingiri Menika, both of Walagoda, made claim thereto, and Thomas Graham Willett and Thomas Arthur Hodson, Specials Officers appointed under section 28 of the said Ordinances, made due inquiry into such claim, and whereas the said claimants and the said Thomas Graham Willett, Special Officer, with the consent of His Excellency the Governor, came to an agreement in writing dated the 29th day of July, 1916, concerning the said lands, under section 4, sub-section (1), of the said Ordinances, whereby it was agreed that the said claimants should be declared the purchasers of the said lands upon payment on or before the 29th day of October, 1916, to the Assistant Government Agent at Kegalla, of a sum of Rupees Thirty-eight only (Rs. 38), as the purchase amount of the said lands, and whereas the said amount has been duly paid by the said claimants, they are hereby, in pursuance of the agreement aforementioned, declared to be the purchasers of the said lands, as more fully described herein below.

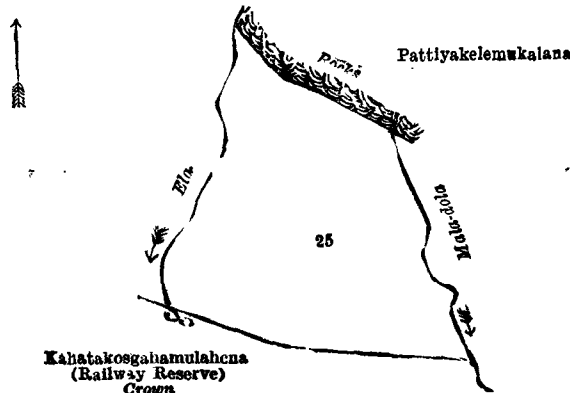
Description of the Lands referred to.

The following lots situated in the village Walagoda, in the Galboda korale of the Kegalla District, in the Province of Sabaragamuwa, as described in the annexed diagrams:—

I.—Preliminary plan 174.

Lot.	Name of Land.	Extent, A. R. P.
25	Kahatakosgahamulahena	2 2 26

and bounded as follows: on the north by rocks (Pattiyakelemukalana) (private); on the east by the Mala-dola; on the south by Kahatakosgahamulahena (railway reserve) to be declared the property of the Crown under the Waste Lands Ordinances; on the west by an ela.



Surveyor-General's Office,
Colombo, December 14, 1917.

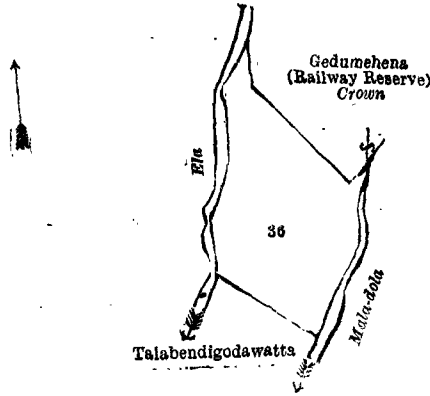
Scale of 4 Chains to an Inch.

C. R. LUNDIE,
for Surveyor-General.

II.—Preliminary plan 174.

Lot.	Name of Land.	Extent, A. R. P.
36	Talabendigodahena	1 0 21

and bounded as follows: on the north by Gedumehena (railway reserve) to be declared the property of the Crown under the Waste Lands Ordinances; on the east by the Mala-dola; on the south by Talabendigodawatta claimed by Alahakoongedera Appuhamy and another; on the west by an ela.



Surveyor-General's Office,
Colombo, December 14, 1917.

Scale of 4 Chains to an Inch.

C. R. LUNDIE,
for Surveyor-General.

May 9, 1918.

FREDERICK LEWIS,
Special Officer.

Kegalla S. O. No. 218.

Order under Section 4, Sub-section (1), of "The Waste Lands Ordinances of 1897, 1899, 1900, and 1903."

In the matter of the land commonly called or known as Kehelwattchena, situate in the village of Walagoda, in the Galboda korale of the Kegalla District, in the Province of Sabaragamuwa, and of "The Waste Lands Ordinances of 1897, 1899, 1900, and 1903."

WHEREAS in pursuance of section 1 of the said Ordinances it was duly declared and notified on the 26th day of November, 1915, that if no claim to the land commonly called or known as Kehelwattchena, situate in the village of Walagoda, in the Galboda korale of the Kegalla District, in the Province of Sabaragamuwa, containing in extent 3 acres and 20 perches, and shown as lot 24 in preliminary plan 174 and in the annexed diagram, was made to Thomas Graham Willett, Special Officer appointed under section 28 of the said Ordinances, within the period of three months from the date specified in the said notice, such land would be declared the property of the Crown, and dealt with on account of the Crown (*vide* Notice No. 5,692):

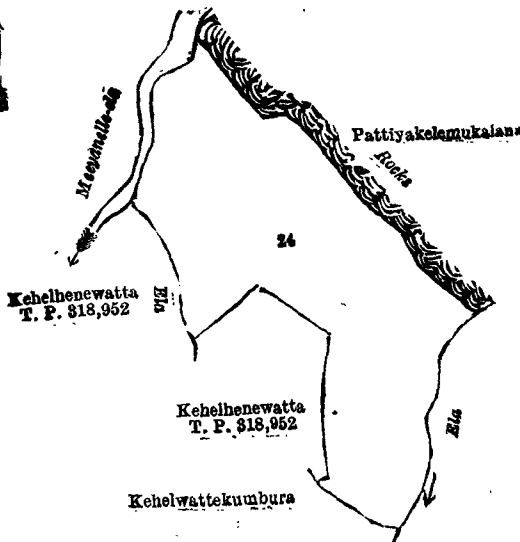
And whereas (1) Hennekoralagedara Appuhami and (2) ditto Dingiri Amma made claim thereto, and Thomas Graham Willett and Thomas Arthur Hodson, Special Officers appointed under section 28 of the said Ordinances, made due inquiry into such claim, and whereas the said claimants and the said Thomas Graham Willett, Special Officer, with the consent of His Excellency the Governor, came to an agreement in writing dated the 29th day of July, 1916, concerning the said land, under section 4, sub-section (1), of the said Ordinances, whereby it was agreed that the said claimants should be declared the purchasers of the said land upon payment on or before the 29th day of October, 1916, to the Assistant Government Agent at Kegalla, or to the Settlement Officer, of a sum of Rupees Forty-seven only (Rs. 47), as the purchase amount of the said land, and whereas the said amount has been duly paid by the said claimants, they are hereby, in pursuance of the agreement aforementioned, declared to be the purchasers of the said land, as more fully described herein below.

Description of the Land referred to.

The following lot situated in the village of Walagoda, in the Galboda korale of the Kegalla District, in the Province of Sabaragamuwa, as described in the annexed diagram:—

Lot.	Name of Land.	Preliminary plan 174.	Extent, A. R. P.
24	Khelwattchena		3 0 20

and bounded as follows: on the north by the Meeyanelle-ela, rocks (Pattiyakelemukalana) (private); on the east by rocks (Pattiyakelemukalana) (private), ela; on the south by Kehelwattkumbura claimed by Hennekgedera Dingiri Amma and another; on the west by Kehelhenewatta sold by the Crown (T. P. 318,952), an ela, (Kehelhenewatta sold by the Crown) (T. P. 318,952), Meeyanelle-ela.



Surveyor-General's Office,
Colombo, December 14, 1917.

Scale of 4 Chains to an Inch.

C. R. LUNDIE,
for Surveyor-General.

May 9, 1918.

FREDERICK LEWIS,
Special Officer.

Kegalla S. O. No. 219.

Order under Section 4, Sub-section (1), of "The Waste Lands Ordinances of 1897, 1899, 1900, and 1903."

In the matter of the land commonly called or known as Egodalandehena, situate in the village of Walagoda, in the Galboda korale of the Kegalla District, in the Province of Sabaragamuwa, and of "The Waste Lands Ordinances of 1897, 1899, 1900, and 1903."

WHEREAS in pursuance of section 1 of the said Ordinances it was duly declared and notified on the 26th day of November, 1915, that if no claim to the land commonly called or known as Egodalandehena, situate in the village of Walagoda, in the Galboda korale of the Kegalla District, in the Province of Sabaragamuwa, containing in extent 2 roods and 18 perches, and shown as lot 115 in preliminary plan 174 and in the annexed diagram, was made to Thomas Graham Willett, Special Officer appointed under section 28 of the said Ordinances, within the period of three months from the date specified in the said notice, such land would be declared the property of the Crown, and dealt with on account of the Crown (*vide* Notice No. 5,692):

And whereas Yapa Mudiyansele Dingiri Banda made claim thereto, and Thomas Graham Willett and Thomas Arthur Hodson, Special Officers appointed under section 28 of the said Ordinances, made due inquiry into such claim, and whereas the said claimant and the said Thomas Graham Willett, Special Officer, with the consent of His Excellency the Governor, came to an agreement in writing dated the 29th day of July, 1916, concerning the said land, under section 4, sub-section (1), of the said Ordinances, whereby it was agreed that the said claimant should be declared the purchaser of the said land upon payment on or before the 29th day of October, 1916, to the Assistant Government Agent at Kegalla, or to the Settlement Officer, of a sum of Rupees Nine and Cents Fifty only (Rs. 9.50); as the purchase amount of the said land, and whereas the said amount has been duly paid by the said claimant, he is hereby, in pursuance of the agreement aforementioned, declared to be the purchaser of the said land, as more fully described herein below.

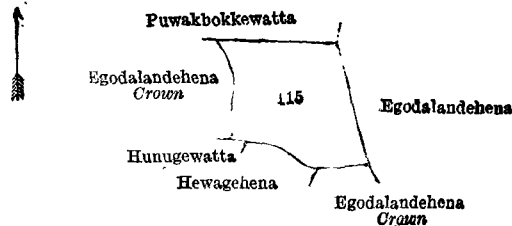
Description of the Land referred to.

The following lot situated in the village of Walagoda, in the Galboda korale of the Kegalla District, in the Province of Sabaragamuwa, as described in the annexed diagram:—

Preliminary plan 174.

Lot.	Name of Land.	Extent, A. B. P.
115 ..	Egodalandehena ..	0 2 18

and bounded as follows: on the north by Puwakbokkewatta claimed by Hennekgedara Dingiri Amma and another; on the east by Egodalandehena sold to Weerakkodi Mudiyansele Punchi Banda and four others under the Waste Lands Ordinances; on the south by Egodalandehena to be declared the property of the Crown under the Waste Lands Ordinances, Hewagehena claimed by Hewagedera Punchi Menika and another, Hunugewatta claimed by Hunugedera Punchi; on the west by Egodalandehena to be declared the property of the Crown under the Waste Lands Ordinances.



Surveyor-General's Office,
Colombo, December 14, 1917.

Scale of 4 Chains to an Inch.

C. R. LUNDIE,
for Surveyor-General.

May 9, 1918.

FREDERICK LEWIS,
Special Officer.

Kegalla S. O. No. 220.

Order under Section 4, Sub-section (1), of "The Waste Lands Ordinances of 1897, 1899, 1900, and 1903."

In the matter of the land commonly called or known as Egodalandehena, situate in the village of Walagoda, in the Galboda korale of the Kegalla District, in the Province of Sabaragamuwa, and of "The Waste Lands Ordinances of 1897, 1899, 1900, and 1903."

WHEREAS in pursuance of section 1 of the said Ordinances it was duly declared and notified on the 26th day of November, 1915, that if no claim to the land commonly called or known as Egodalandehena, situate in the village of Walagoda, in the Galboda korale of the Kegalla District, in the Province of Sabaragamuwa, containing in extent 1 acre 3 roods and 26 perches, and shown as lot 135 in preliminary plan 174 and in the annexed diagram, was made to Thomas Graham Willett, Special Officer, appointed under section 28 of the said Ordinances, within the period of three months from the date specified in the said notice, such land would be declared the property of the Crown, and dealt with on account of the Crown (*vide* Notice No. 5,692):

And whereas (1) Yapa Mudiyansele Mudiyanse and (2) ditto Dingiri Banda made claim thereto, and Thomas Graham Willett and Thomas Arthur Hodson, Special Officers appointed under section 28 of the said Ordinances, made due inquiry into such claim, and whereas the said claimants and the said Thomas Graham Willett, Special Officer, with the consent of His Excellency the Governor, came to two agreements in writing dated the 29th day of July, 1916, concerning the said land, under section 4, sub-section (1), of the said Ordinances, whereby it was agreed that the said claimants should be declared along with (a) Yapa Mudiyansele Kiri Banda and (b) ditto Ukku Banda the purchasers of the said land upon payment on or before the 29th day of October, 1916, to the Assistant Government Agent at Kegalla, or to the Settlement Officer, of a sum of Rupees Twenty-nine only (Rs. 29), as the purchase amount of the said land, and whereas the said amount has been duly paid, the said claimants are hereby, in pursuance of the agreements aforementioned, declared along with the said (a) Yapa Mudiyansele Kiri Banda and (b) ditto Ukku Banda to be the purchasers of the said land, as more fully described herein below.

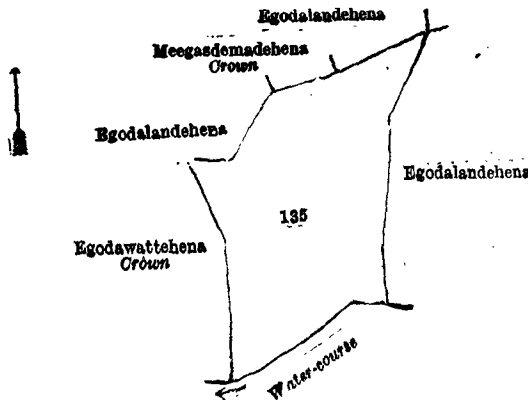
Description of the Land referred to.

The following lot situated in the village of Walagoda, in the Galboda korale of the Kegalla District, in the Province of Sabaragamuwa, as described in the annexed diagram:—

Preliminary plan 174.

Lot.	Name of Land.	Extent, A. B. P.
135 ..	Egodalandehena ..	1 3 26

and bounded as follows: on the north by Egodalandehena sold to Wanasinhagamalarage PUNCHIRALA under the Waste Lands Ordinances, Meegasdemadehena to be declared the property of the Crown under the Waste Lands Ordinances, Egodalandehena sold to Yapa Mudiyansele MUDIYANSE under the Waste Lands Ordinances; on the east by Egodalandehena sold to Yapa Mudiyansele DINGIRI BANDA and 3 others under the Waste Lands Ordinances; on the south by the water-course; on the west by Egodawattchena to be declared the property of the Crown under the Waste Lands Ordinances.



Surveyor-General's Office,
Colombo, December 14, 1917.

Scale of 4 Chains to an Inch.

C. R. LUNDIE,
for Surveyor-General.

May 9, 1918.

FREDERICK LEWIS,
Special Officer.

Kegalla S. O. No. 221.

Order under Section 4, Sub-section (1), of "The Waste Lands Ordinances of 1897, 1899, 1900, and 1903."

In the matter of the lands commonly called or known as Wadipitiyehena and Pitiyagehena, situate in the village of Walagoda, in the Galboda korale of the Kegalla District, in the Province of Sabaragamuwa, and of "The Waste Lands Ordinances of 1897, 1899, 1900, and 1903."

WHEREAS in pursuance of section 1 of the said Ordinances it was duly declared and notified on the 26th day of November, 1915, that if no claim to the lands commonly called or known as Wadipitiyehena and Pitiyagehena, situate in the village of Walagoda, in the Galboda korale of the Kegalla District, in the Province of Sabaragamuwa, containing in extent 1 acre 2 roods and 39 perches, and shown as lots 62 and 70 in preliminary plan 174 and in the annexed diagrams, was made to Thomas Graham Willett, Special Officer appointed under section 28 of the said Ordinances, within the period of three months from the date specified in the said notice, such lands would be declared the property of the Crown, and dealt with on account of the Crown (*vide* Notice No. 5,692):

And whereas (1) Pitiyegedara Dingiri Menika, (2) Warakgodagedara Appuhami, (3) Pitiyegedara Mudiyanse (minor), (4) ditto Dingiri Menika (minor), and (5) ditto Siyatu (minor) made claim thereto, and Thomas Graham Willett and Thomas Arthur Hodson, Special Officers appointed under section 28 of the said Ordinances, made due inquiry into such claim, and whereas the said 1st and 2nd claimants and Keppitipola Walawwewatte Ran Menika, as duly appointed representative of the said 3rd, 4th, and 5th claimants (minors), and the said Thomas Graham Willett, Special Officer, with the consent of His Excellency the Governor, came to two agreements in writing dated the 29th day of July, 1916, and the 15th day of June, 1917, concerning the said lands, under section 4, sub-section (1), of the said Ordinances, whereby it was agreed that the said claimants should be declared the purchasers of the said lands upon payment to the Assistant Government Agent at Kegalla, of a sum of Rupees Twenty-six and Cents Twenty only (Rs. 26/20), as the purchase amount of the said lands, and whereas the said amount has been duly paid, the said claimants are hereby, in pursuance of the agreement aforementioned, declared to be the purchasers of the said lands, as more fully described herein below.

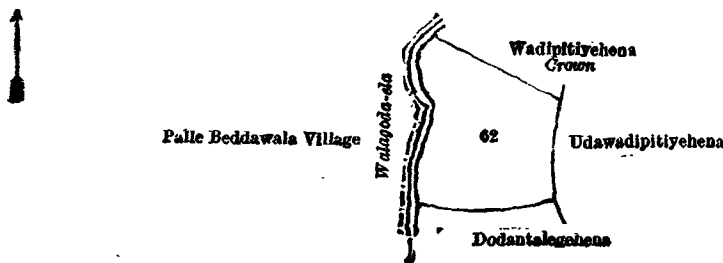
Description of the Lands referred to

The following lots situated in the village of Walagoda, in the Galboda korale of the Kegalla District, in the Province of Sabaragamuwa, as described in the annexed diagrams:—

I.—Preliminary plan 174.

Lot.	Name of Land.	Extent, A. R. P.
62	Wadipitiyehena	0 3 19

and bounded as follows: on the north by Wadipitiyehena to be declared the property of the Crown under the Waste Lands Ordinances; on the east by Udawadipitiyehena sold to Weerakkodi Mudiyansele DINGIRI BANDA under the Waste Lands Ordinances; on the south by Dodantalagehena sold to Weerakkodi Mudiyansele KIRI BANDA under the Waste Lands Ordinances; on the west by the Walagoda-ela (the village limit of Palle Beddawala).



Surveyor-General's Office,
Colombo, December 14, 1917.

Scale of 4 Chains to an Inch.

C. R. LUNDIE,
for Surveyor-General.

II.—Preliminary plan 174.

Lot.	Name of Land.	Extent, A. R. P.
70	Pitiyagehena	0 3 20

and bounded as follows : on the north by Tanakotuwehena sold to Weerakkodi Mudiyansele Punchi Banda and four others under the Waste Lands Ordinances ; on the east by Kehelkottuwewatta claimed by Pahala Attanekgedera Dingiri Appu and others, Medekotuwehena to be declared the property of the Crown under the Waste Lands Ordinances ; on the south by Medekotuwehena to be declared the property of the Crown under the Waste Lands Ordinances, Banakiyanewatta claimed by Pahala Attanekgedera Dingiri Appu and others ; on the west by Banakiyanewatta claimed by Pahala Attanekgedera Dingiri Appu and others, Tanakotuwehena sold to Weerakkodi Mudiyansele Punchi Banda and four others under the Waste Lands Ordinances, Tanakotuwehena claimed by Weerakkodi Mudiyansele Kiri Banda.



Surveyor-General's Office,
Colombo, December 14, 1917.

Scale of 4 Chains to an Inch.

C. R. LUNDIE,
for Surveyor-General.

FREDERICK LEWIS,
Special Officer.

May 9, 1918.

Kegalla S. O. No. 222.

**Order under Section 2 of "The Waste Lands Ordinances of 1897, 1899, 1900, and 1903,"
declaring Lands to be Crown Property.**

In the matter of the lands commonly called or known as Egodalandehena, Egodawattehena, &c., situate in the village of Walagoda, in the Galboda korale of the Kegalla District, in the Province of Sabaragamuwa, and of "The Waste Lands Ordinances of 1897, 1899, 1900, and 1903."

THE notice required by section 1 of "The Waste Lands Ordinances of 1897, 1899, 1900, and 1903," having been duly published in manner prescribed by that section in respect of the above-named lands (*vide* Notice No. 5,692), and no claim having been made to the said lands or to any interest therein within the period of three months from the date specified in the said notice, I, Frederick Lewis, Special Officer appointed under section 28 of the said Ordinances, under and by virtue of the powers vested in me in that behalf by section 2 of the said Ordinances, do hereby on this 9th day of May, 1918, order and declare that the said lands, as more fully described herein below, situate in the village of Walagoda, in the Galboda korale of the Kegalla District, in the Province of Sabaragamuwa, and shown as lots 128, 133, 134, 130, 116, 111, 90, 44, 60, 61, 5, 7, 9, 10, 11, 12, 12D, 14, 15, 16, 26, 28, 37, 49, 56, and 57 in preliminary plan 174 and in the annexed diagrams, and containing in extent 27 acres 2 roods and 22 perches, are the property of the Crown.

Description of the Lands referred to.

The following lots situated in the village of Walagoda, in the Galboda korale of the Kegalla District, in the Province of Sabaragamuwa, as described in the annexed diagrams :—

I.—Preliminary plan 174.

Lot.	Name of Land.	Extent, A. R. P.
128 ..	Egodalandehena ..	0 2 9
133 ..	Do. ..	0 3 4
134 ..	Egodawattehena ..	0 3 31

2 1 4

and bounded as follows : on the north by Egodalandehena sold to Yapa Mudiyansele Dingiri Banda under the Waste Lands Ordinances, Egodalandehena sold to Weerakkodi Mudiyansele Punchi Banda and 4 others under the Waste Lands Ordinances, Egodalandehena sold to Wanasinha Gamaralage PUNCHIRALA under the Waste Lands Ordinances ; on the east by Egodalandehena sold to Yapa Mudiyansele Dingiri Banda and 3 others under the Waste Lands Ordinances ; on the south by a water-course, Kapukotuwehena (private) ; on the west by Kapukotuwehena (private), Pitiyegewatta claimed by Pitiyegedera Mudiyanse and others, Hewagewatta claimed by Hewagedera Appuhamy and another, Hewagewatta claimed by Hewagedera PUNCHI MENIKA and another.



Surveyor-General's Office,
Colombo, December 14, 1917.

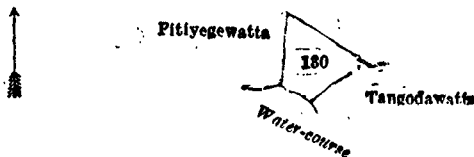
Scale of 4 Chains to an Inch.

C. R. LUNDIE,
for Surveyor-General.

II.—Preliminary plan 174.

Lot.	Name of Land.	Extent, A. R. P.
130	Tangodahena	0 0 31

and bounded as follows : on the north by Pitiyegewatta claimed by Pitiyegedera Mudiyanse and others ; on the east by Pitiyeg. watta claimed by Pitiyegedera Mudiyanse and others, Tangodawatta (private) ; on the south by Tangodawatta (private), a water-course ; on the west by Pitiyegewatta claimed by Pitiyegedera Mudiyanse and others.



Surveyor-General's Office,
Colombo, December 14, 1917.

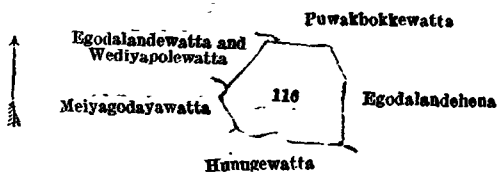
Scale of 4 Chains to an Inch.

C. R. LUNDIE,
for Surveyor-General.

III.—Preliminary plan 174.

Lot.	Name of Land.	Extent, A. R. P.
116	Egodalandehena	0 1 30

and bounded as follows : on the north by Puwakkokkewatta claimed by Hennekgedera Dingiri Amma and another ; on the east by Egodalandehena sold to Yapa Mudiyanse Lage Dingiri Banda under the Waste Lands Ordinances ; on the south by Hunugewatta claimed by Hunugedera Puncheda ; on the west by Meiyagodawayatta claimed by Pitiyegedera Mudiyanse and others, Egodalandewatta and Wediyapolewatta claimed by Attanekgedera Dingiri Appu and others.



Surveyor-General's Office,
Colombo, December 14, 1917.

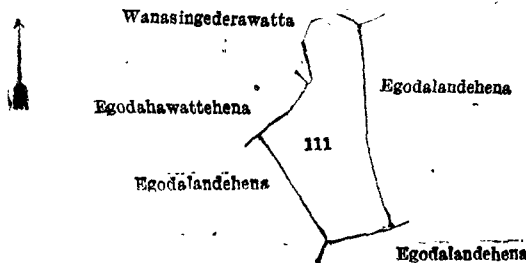
Scale of 4 Chains to an Inch.

C. R. LUNDIE,
for Surveyor-General.

IV.—Preliminary plan 174.

Lot.	Name of Land.	Extent, A. R. P.
111	Meegasdemahena	0 2 39

and bounded as follows : on the north by Wanasingederawatta claimed by Wanasingedera Siyatu and another ; on the east by Egodalandehena sold to Yapa Mudiyanse Lage Mudiyanse under the Waste Lands Ordinances ; on the south by Egodalandehena sold to Yapa Mudiyanse Lage Dingiri Banda and 3 others under the Waste Lands Ordinances ; on the west by Egodalandehena sold to Wanasinha Gamaralage Punchirala under the Waste Lands Ordinances, Egodalawattehena sold to Megasuriya Mudiyanse Lage Galapatagedera Dingiri Appuhani under the Waste Lands Ordinances, Wanasingederawatta claimed by Wanasingedera Siyatu and another.



Surveyor-General's Office,
Colombo, December 14, 1917.

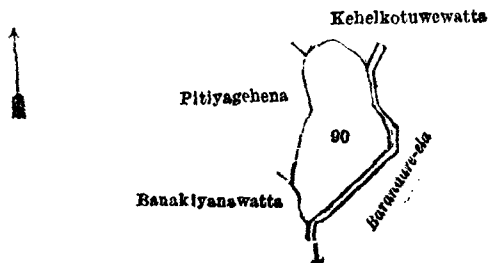
Scale of 4 Chains to an Inch.

C. R. LUNDIE,
for Surveyor-General.

V.—Preliminary plan 174.

Lot.	Name of Land.	Extent, A. R. P.
90	Medekotuwehena	0 1 38

and bounded as follows : on the north by Kehelkotuwewatta claimed by Pahala Attanekgedera Dingiri Appu and others ; on the east and south by the Barandare-ela ; on the west by Banakiyanawatta claimed by Pahala Attanekgedera Dingiri Appu and others, Pitiyagehena sold to Pitiyegedera Dingiri Menika and 4 others under the Waste Lands Ordinances.



Surveyor-General's Office,
Colombo, December 14, 1917.

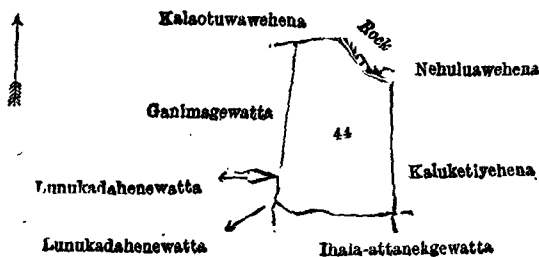
Scale of 4 Chains to an Inch.

C. R. LUNDIE,
for Surveyor-General.

VI.—Preliminary plan 174.

Lot.	Name of Land.	Extent, A. R. P.
44	Udahawattehena	0 2 37

and bounded as follows : on the north by Kalaotuwawehena (private), a rock ; on the east by Nehuluawehena (private), Kaluketiyehehena (private) ; on the south by Ihala-attanekgewatta claimed by Ihala Attanekgedera Dingiri Appu and others ; on the west by Lunukadahenewatta claimed by Wijalathgedera Tikiri Menika, Ganimagewatta claimed by P. Appuhamy and others.



Surveyor-General's Office,
Colombo, December 14, 1918.

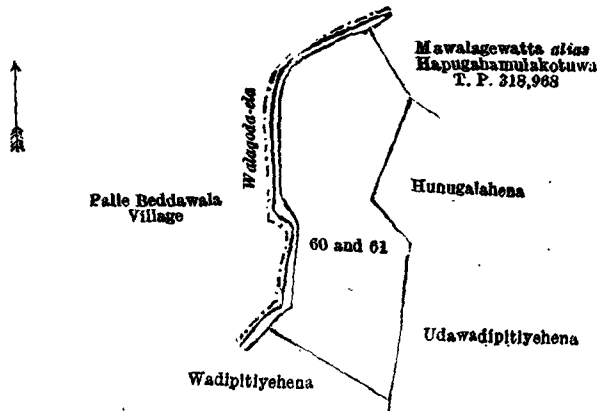
Scale of 4 Chains to an Inch.

C. R. LUNDIE,
for Surveyor-General.

VII.—Preliminary plan 174.

Lot.	Name of Land.	Extent, A. R. P.
60	Ganegegalpihillemulakana	0 3 25
61	Wadipitiyehena	0 2 36
		1 2 21

and bounded as follows : on the north by the Walagoda-ela (the village limit of Pallebeddawala) ; on the east by Mawalagewatta *alias* Hapugahamulakotuwa granted at half-improved value (T. P. 318,968), Hunugalahena sold to Weerakkodi Mudiyansele Dingiri Banda under the Waste Lands Ordinances, Udawadipitiyehena sold to Weerakkodi Mudiyansele Dingiri Banda under the Waste Lands Ordinances ; on the south by Wadipitiyehena sold to Pitiyegedera Dingiri Menika and 4 others under the Waste Lands Ordinances ; on the west by the Walagoda-ela (the village limit of Pallebeddawala).



Surveyor-General's Office,
Colombo, December 14, 1917.

Scale of 4 Chains to an Inch.

C. R. LUNDIE,
for Surveyor-General.

VIII.—Preliminary plan 174.

Lot.	Name of Land.	Extent, A. R. P.	Lot.	Name of Land.	Extent, A. R. P.
5	Warakatennehena (railway reserve)	0 1 21	15	Nahaluwawehena (railway reserve)	0 3 15
7	Bandarahena (do.)	1 1 21	16	Gedumehena (do.)	1 1 2
9	Dalukgalahena (do.)	0 1 39	26	Kahatakosgahamulahena (do.)	0 3 4
10	Do. (do.)	0 0 17	28	Kahambiliyahena (do.)	0 3 22
11	Do. (do.)	0 0 13	37	Gedumehena	1 1 20
12	Dalukgalahena, Gedumehena (railway reserve)	8 2 24	49	Dalukgalahena, Puwakkokkehena	0 3 10
12D	Railway line	0 0 11	56	Imbulehena	0 0 14
14	Kalaotuwawehena, Nahaluwawehena (railway reserve)	1 1 21	57	Dalukgalahena	2 2 8
					21 0 22

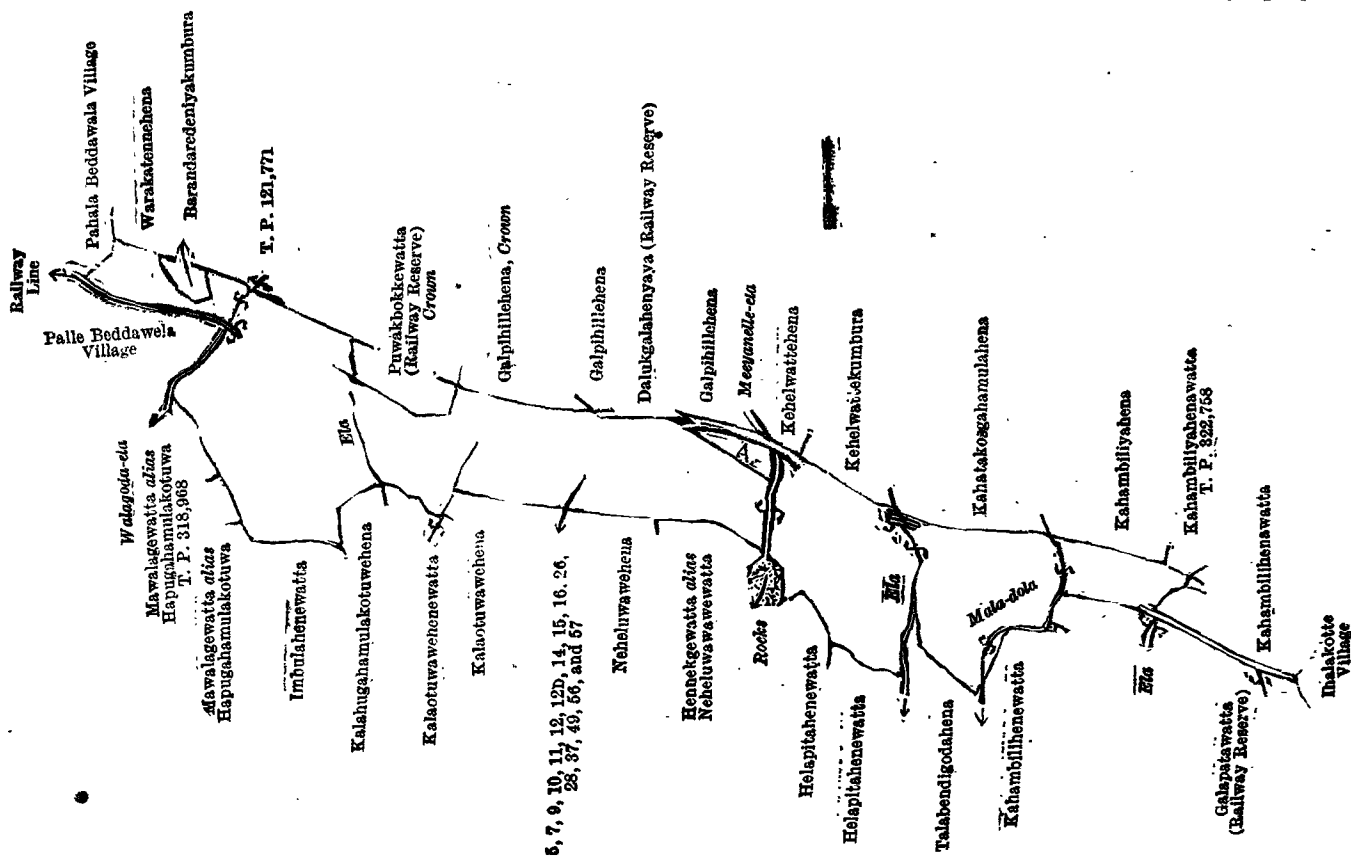
and bounded as follows : on the north by Warakatennehena, claimed by Alahakoongedera Appuhamy, Barandardeniyakumbura claimed by Weerakkodi Mudiyansele Kiri Banda, &c. (T. P. 121,771), Puwakkokkewatta (railway reserve) to be declared the property of the Crown under the Waste Lands Ordinances, Galpilhillehena (Crown), Galpilhillehena (private), Dalukgalahenyaya (railway reserve) (private), Galpilhillehena (private), the Meeyanelle-ela, Kehelwatttehena (private), Kehelwatttekumbura claimed by Hennekgedera Dingiri Amma and another, Kahatakosgahamulahena sold to Alahakoongedera Appuhamy and another under the Waste Lands Ordinances, Kahambiliyahena sold to Megasuriya Mudiyansele Galapatagedara Dingiri Appuhamy under the Waste Lands Ordinances, Kahambiliyahenawatta granted at half-improved value (T. P. 322,758) ; on the east by Kahambilihenawatta claimed by Megasuri Mudiyansele Dingiri Appu and the village limit of Ihalakotte ; on the south by Galapatawatta (railway reserve) claimed by Megasuri Mudiyansele Dingiri Appu. Kahambilihenawatta sold to Megasuriya Mudiyansele Galapatagedara Dingiri Appuhamy

under the Waste Lands Ordinances, Talabendigodahena sold to Alahakoongedera Appuhamy and another under the Waste Lands Ordinances, an ela, Helapitahenewatta claimed by Alahakoongedera Appuhamy and another, rocks, Hennekgewatta *alias* Neheluwawewatta claimed by Hennekgedara Appuhamy and another, Naheluwawehena (private), Kalautuwawehena (private), Kalautuwawehenewatta claimed by Bannekgedera Siyatu and another, Kalahugahamulakotuwehena sold to Weerakkodi Mudiyanse Lage Dingiri Banda under the Waste Lands Ordinances, Imbulahenewatta claimed by a A. Mudalihamy and another, Mawalagewatta *alias* Hapugahamulakotuwa claimed by Hennekgedara Ukku Menika, Mawalagewatta *alias* Hapugahamulakotuwa granted at half-improved value (T. P. 318,968); on the west by the Walagodela, the railway line (the village limit of Palle Beddawala), the village limit of Pallebeddawala.

NOTE.—The following lots lying within the above-mentioned boundaries are excluded from this part of the order, and their aggregate extent of 1 rood is not included in the acreage of 21 acres and 22 perches given above :—

Preliminary plan 174.

Lot.	Name of Land.	Extent, A. R. P.
A 12a	Dalukgalahena, Galpihillehena (part of T. P. 58,836), Talabendigodahena (railway reserve)	0 0 18
A 12c	Do. (do.)	0 0 22
		0 1 0



Surveyor-General's Office,
Colombo, December 14, 1917.

Scale of 8 Chains to an Inch.

C. R. LUNDIE,
for Surveyor-General

May 9, 1918.

FREDERICK LEWIS,
Special Officer.

Kegalla S. O. No. 223.

Order under Section 4, Sub-section (1), of "The Waste Lands Ordinances of 1897, 1899, 1900, and 1903."

In the matter of the lands commonly called or known as Kalahugahamulakotuwehena, Hunugalahena, Udawadipitiyehena, and Tanakotuwehena, situate in the village of Walagoda, in the Galboda korale of the Kegalla District, in the Province of Sabaragamuwa, and of "The Waste Lands Ordinances of 1897, 1899, 1900, and 1903."

WHEREAS in pursuance of section 1 of the said Ordinances it was duly declared and notified on the 26th day of November, 1915, that if no claim to the lands commonly called or known as Kalahugahamulakotuwehena, Hunugalahena, Udawadipitiyehena, and Tanakotuwehena, situate in the village of Walagoda, in the Galboda korale of the Kegalla District, in the Province of Sabaragamuwa, containing in extent 3 roods and 29 perches, and shown as lots 51, 63, and 65 in preliminary plan 174 and in the annexed diagrams, was made to Thomas Graham Willett, Special Officer appointed under section 28 of the said Ordinances, within the period of three months from the date specified in the said notice, such lands would be declared the property of the Crown, and dealt with on account of the Crown (*vide* Notice No. 5,692):

And whereas Weerakkodi Mudiyanse Lage Dingiri Banda made claim thereto, and Thomas Graham Willett and Thomas Arthur Hodson, Special Officers appointed under section 28 of the said Ordinances, made due inquiry into such claim, and whereas the said claimant and the said Thomas Graham Willett, Special Officer, with the consent of His Excellency the Governor, came to an agreement in writing dated the 29th day of July, 1916, concerning the said lands, under section 4, sub-section (1), of the said Ordinances, whereby it was agreed that the said claimant should be declared the purchaser of the said lands upon payment on or before the 29th day of October, 1916, to the Assistant Government Agent at Kegalla, of a sum of Rupees Fifty-nine and Cents Twenty only (Rs. 59.20), as the purchase amount of the said lands, and whereas the said amount has been duly paid by the said claimant, he is hereby, in pursuance of the agreement aforementioned, declared to be the purchaser of the said lands, as more fully described herein below.

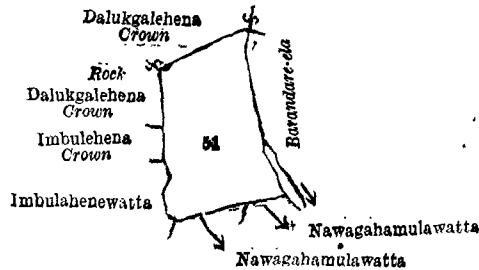
Description of the Lands referred to.

The following lots situated in the village of Walagoda, in the Galboda korale of the Kegalla District, in the Province of Sabaragamuwa, as described in the annexed diagrams :—

I.—Preliminary plan 174.

Lot.	Name of Land.	Extent, A. R. P.
51	Kalahugahamulakotuwehena	0 2 31

and bounded as follows : on the north by rock, Dalukgalehena to be declared the property of the Crown under the Waste Lands Ordinances ; on the east by the Borandare-ela ; on the south by Nawagahamulawatta claimed by Weerakkodi Mudiyansele Kiri Banda and another, Nawagahamulawatta sold to Weerakkodi Mudiyansele Kiri Banda and 4 others under the Waste Lands Ordinances ; on the west by Imbulahenewatta claimed by A. Mudalihamy and another, Imbulahena to be declared the property of the Crown under the Waste Lands Ordinances, Dalukgalehena to be declared the property of the Crown under the Waste Lands Ordinances.



Surveyor-General's Office,
Colombo, December 14, 1917.

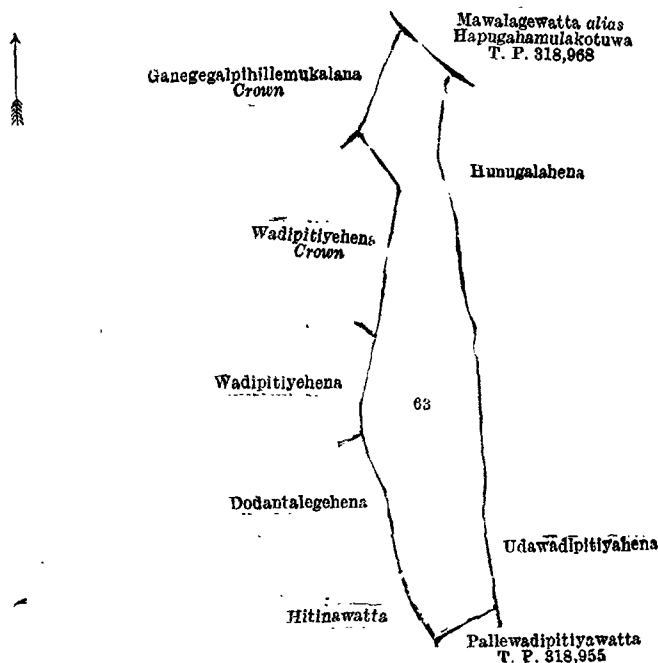
Scale of 4 Chains to an Inch.

C. R. LUNDIE,
for Surveyor-General.

II.—Preliminary plan 174.

Lot.	Name of Land.	Extent, A. R. P.
63	Hunugalahena, Udawadipitiyehena	2 0 22

and bounded as follows : on the north by Mawalagewatta *alias* Hapugahamulakotuwa granted at half-improved value (T. P. 318,968) ; on the east by Hunugalahena sold to Weerakkodi Mudiyansele Kiri Banda and 4 others under the Waste Lands Ordinances, Udawadipitiyehena sold to Weerakkodi Mudiyansele Kiri Banda and 4 others under the Waste Lands Ordinances ; on the south by Pallewadipitiyawatta sold by the Crown (T. P. 318,955) ; on the west by Hitinawatta sold to Weerakkodi Mudiyansele Kiri Banda under the Waste Lands Ordinances, Dodantalegehena sold to Weerakkodi Mudiyansele Kiri Banda under the Waste Lands Ordinances, Wadipitiyehena sold to Pitiyegedera Dingiri Menika and 4 others under the Waste Lands Ordinances, Wadipitiyehena to be declared the property of the Crown under the Waste Lands Ordinances, Ganegegalphillemmukalana to be declared the property of the Crown under the Waste Lands Ordinances.



Surveyor-General's Office,
Colombo, December 14, 1917.

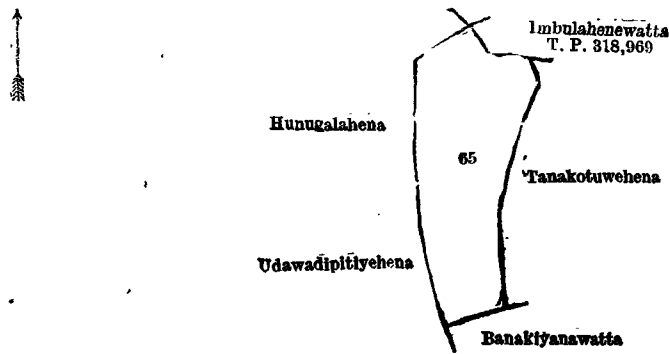
Scale of 4 Chains to an Inch.

C. R. LUNDIE,
for Surveyor-General.

III.—Preliminary plan 174.

Lot.	Name of Land.	Extent, A. R. P.
65	Tanakotuwehena	1 0 18

and bounded as follows : on the north by Hunugalahena sold to Weerakkodi Mudiyansele Kiri Banda and 4 others under the Waste Lands Ordinances, Imbulahenewatta sold by the Crown (T. P. 318,969) ; on the east by Tanakotuwehena sold to Weerakkodi Mudiyansele Kiri Banda and 4 others under the Waste Lands Ordinances ; on the south by Banakiyanawatta claimed by Fahala Attanekgedera Dingiri Appu and others ; on the west by Udawadipitiyehena sold to Weerakkodi Mudiyansele Kiri Banda and 4 others under the Waste Lands Ordinances, Hunugalahena sold to Weerakkodi Mudiyansele Kiri Banda and 4 others under the Waste Lands Ordinances.



Surveyor-General's Office,
Colombo, December 14, 1917.

Scale of 4 Chains to an Inch.

C. R. LUNDIE,
for Surveyor-General.

May 9, 1918.

FREDERICK LEWIS,
Special Officer.

Kegalla S. O. No. 224.

Order under Section 4, Sub-section (1), of "The Waste Lands Ordinances of 1897, 1899, 1900, and 1903."

In the matter of the land commonly called or known as Egodalandehena, situate in the village of Walagoda, in the Galboda korale of the Kegalla District, in the Province of Sabaragamuwa, and of "The Waste Lands Ordinances of 1897, 1899, 1900, and 1903."

WHEREAS in pursuance of section 1 of the said Ordinances it was duly declared and notified on the 26th day of November, 1915, that if no claim to the land commonly called or known as Egodalandehena, situate in the village of Walagoda, in the Galboda korale of the Kegalla District, in the Province of Sabaragamuwa, containing in extent 1 acre and 37 perches, and shown as lot 112 in preliminary plan 174 and in the annexed diagram, was made to Thomas Graham Willett, Special Officer appointed under section 28 of the said Ordinances, within the period of three months from the date specified in the said notice, such land would be declared the property of the Crown, and dealt with on account of the Crown (*vide* Notice No. 5,692):

And whereas Wanasingha Gamaralage Punchirala made claim thereto, and Thomas Graham Willett and Thomas Arthur Hodson, Special Officers appointed under section 28 of the said Ordinances, made due inquiry into such claim, and whereas the said claimant and the said Thomas Graham Willett, Special Officer, with the consent of His Excellency the Governor, came to an agreement in writing dated the 29th day of July, 1916, concerning the said land, under section 4, sub-section (1), of the said Ordinances, whereby it was agreed that the said claimant should be declared the purchaser of the said land upon payment on or before the 29th day of October, 1916, to the Assistant Government Agent at Kegalla, of a sum of Rupees Eighteen and Cents Seventy only (Rs. 18.70), as the purchase amount of the said land, and whereas the said amount has been duly paid by the said claimant, he is hereby, in pursuance of the agreement aforementioned, declared to be the purchaser of the said land, as more fully described herein below.

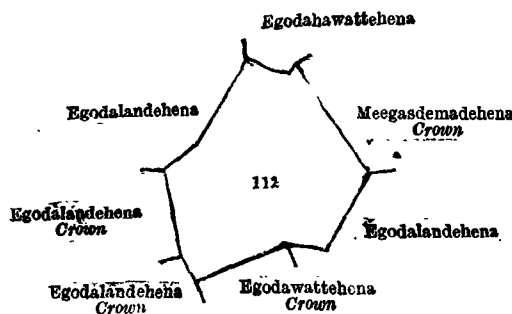
Description of the Land referred to.

The following lot situated in the village of Walagoda, in the Galboda korale of the Kegalla District, in the Province of Sabaragamuwa, as described in the annexed diagram:—

Preliminary plan 174.

Lot.	Name of Land.	Extent, A. B. P.
112 ..	Egodalandehena	1 0 37

and bounded as follows: on the north by Egodalandehena sold to Weerakkodi Mudiyansele Punchi Banda and four others under the Waste Lands Ordinances, Egodahawattehena sold to Meegasuriya Mudiyansele Galapatagedera Dingiri Appuhamy under the Waste Lands Ordinances; on the east by Meegasdemadehena to be declared the property of the Crown under the Waste Lands Ordinances, Egodalandehena sold to Yapa Mudiyansele Dingiri Banda and three others under the Waste Lands Ordinances; on the south by Egodalandehena sold to Yapa Mudiyansele Dingiri Banda and three others under the Waste Lands Ordinances, Egodawattehena to be declared the property of the Crown under the Waste Lands Ordinances; on the west by Egodalandehena to be declared the property of the Crown under the Waste Lands Ordinances, Egodalandehena sold to Weerakkodi Mudiyansele Punchi Banda and four others under the Waste Lands Ordinances.



Surveyor-General's Office,
Colombo, December 14, 1917.

Scale of 4 Chains to an Inch.

C. R. LUNDIE,
for Surveyor-General.

May 9, 1918.

FREDERICK LEWIS,
Special Officer.

Kegalla S. O. No. 225.

Order under Section 4, Sub-section (1), of "The Waste Lands Ordinances of 1897, 1899, 1900, and 1903."

In the matter of the land commonly called or known as Egodalandehena, situate in the village of Walagoda, in the Galboda korale of the Kegalla District, in the Province of Sabaragamuwa, and of "The Waste Lands Ordinances of 1897, 1899, 1900, and 1903."

WHEREAS in pursuance of section 1 of the said Ordinances it was duly declared and notified on the 26th day of November, 1915, that if no claim to the land commonly called or known as Egodalandehena, situate in the village of Walagoda, in the Galboda korale of the Kegalla District, in the Province of Sabaragamuwa, containing in extent 3 roods and 29 perches, and shown as lot 109 in preliminary plan 174 and in the annexed diagram, was made to Thomas Graham Willett, Special Officer appointed under section 28 of the said Ordinances, within the period of three months from the date specified in the said notice, such land would be declared the property of the Crown, and dealt with on account of the Crown (*vide* Notice No. 5.692):

And whereas Yapa Mudiyanseilage Mudiyanse made claim thereto, and Thomas Graham Willett and Thomas Arthur Hodson, Special Officers appointed under section 28 of the said Ordinances, made due inquiry into such claim, and whereas the said claimant and the said Thomas Graham Willett, Special Officer, with the consent of His Excellency the Governor, came to an agreement in writing dated the 29th day of July, 1916, concerning the said land, under section 4, sub-section (1), of the said Ordinances, whereby it was agreed that the said claimant should be declared the purchaser of the said land upon payment on or before the 29th day of October, 1916, to the Assistant Government Agent at Kegalla, or to the Settlement Officer, of a sum of Rupees Fourteen only (Rs. 14), as the purchase amount of the said land, and whereas the said amount has been duly paid by the said claimant, he is hereby, in pursuance of the agreement aforementioned, declared to be the purchaser of the said land, as more fully described herein below.

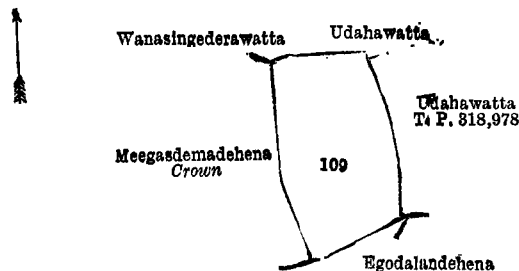
Description of the Land referred to.

The following lot situated in the village of Walagoda, in the Galboda korale of the Kegalla District, in the Province of Sabaragamuwa, as described in the annexed diagram:—

Preliminary plan 174.

Lot.	Name of Land.	Extent, A. R. P.
109 ..	Egodalandehena ..	0 3 29

and bounded as follows: on the north by Wanasingederawatta claimed by Wanasingedera Siyatu and another, Udahawatta claimed by Yapa Mudiyanseilage Kiri Banda and others; on the east by Udahawatta claimed by Yapa Mudiyanseilage Kiri Banda and others, Udahawatta sold by the Crown (T. P. 308,978); on the south by Egodalandehena sold to Yapa Mudiyanseilage Dingiri Banda and three others under the Waste Lands Ordinances; and on the west by Meegasdema hena to be declared the property of the Crown under the Waste Lands Ordinances.



Surveyor-General's Office,
Colombo, December 14, 1917.

Scale of 4 Chains to an Inch.

C. R. LUNDIE,
for Surveyor-General.

May 9, 1918.

FREDERICK LEWIS,
Special Officer.

Kegalla S. O. No. 226.

Order under Section 4, Sub-section (1), of "The Waste Lands Ordinances of 1897, 1899, 1900, and 1903."

In the matter of the land commonly called or known as Egodalandehena, situate in the village of Walagoda, in the Galboda korale of the Kegalla District, in the Province of Sabaragamuwa, and of "The Waste Lands Ordinances of 1897, 1899, 1900, and 1903."

WHEREAS in pursuance of section 1 of the said Ordinances it was duly declared and notified on the 26th day of November, 1915, that if no claim to the land commonly called or known as Egodalandehena, situate in the village of Walagoda, in the Galboda korale of the Kegalla District, in the Province of Sabaragamuwa, containing in extent 2 acres and 18 perches, and shown as lot 136 in preliminary plan 174 and in the annexed diagram, was made to Thomas Graham Willett, Special Officer appointed under section 28 of the said Ordinances, within the period of three months from the date specified in the said notice, such land would be declared the property of the Crown, and dealt with on account of the Crown (*vide* Notice No. 5.692):

And whereas (1) Yapa Mudiyanseilage Dingiri Banda, (2) Pitiyegedera Mudiyanse (minor), (3) ditto Dingiri Menika (minor), and (4) ditto Siyatu (minor) made claim thereto, and Thomas Graham Willett and Thomas Arthur Hodson, Special Officers appointed under section 28 of the said Ordinances, made due inquiry into such claim, and whereas the said 1st claimant and Keppitipola Walauwewatte Ranmenika, as duly appointed representative of the said 2nd, 3rd, and 4th claimants (minors), and the said Thomas Graham Willett, Special Officer, with the consent of His Excellency the Governor, came to two agreements in writing dated the 29th day of July, 1916, and the 15th day of June, 1917, concerning the said land, under section 4, sub-section (1), of the said Ordinances, whereby it was agreed that the said claimants should be declared the purchasers of the said land upon payment to the Assistant Government Agent at Kegalla, or to the Settlement Officer, of a sum of Rupees Thirty-two only (Rs. 32), as the purchase amount of the said land, and whereas the said amount has been duly paid, the said claimants are hereby, in pursuance of the agreement aforementioned, declared to be the purchasers of the said land, as more fully described herein below.

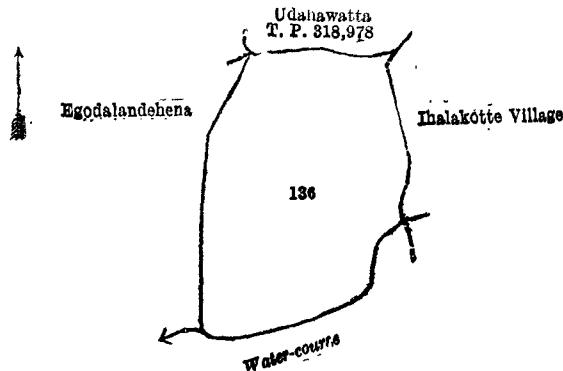
Description of the Land referred to.

The following lot situated in the village of Walagoda, in the Galboda korale of the Kegalla District, in the Province of Sabaragamuwa, as described in the annexed diagram :—

Preliminary plan 174.

Lot.	Name of Land.	Extent, A. R. P.
136	Egodalandehena	2 0 18

and bounded as follows : on the north by Udahawatta sold by the Crown (T. P. 318,978) ; on the east by the village limit of Thalakkotte, water-course ; on the south by the water-course ; on the west by Egodalandehena sold to Yapa Mudiyanse-lage Dingiri Banda and three others under the Waste Lands Ordinances.



Surveyor-General's Office,
Colombo, December 14, 1917.

Scale of 4 Chains to an Inch.

C. R. LUNDIE,
for Surveyor-General.

FREDERICK LEWIS,
Special Officer.

May 9, 1918.

Kegalla S. O. No. 227.**Order under Section 4, Sub-section (1), of "The Waste Lands Ordinances of 1897, 1899, 1900, and 1903."**

In the matter of the lands commonly called or known as Kahambiliyahena, Kahambilihenewatta, and Egodahawattahena, situate in the village of Walagoda, in the Galboda korale of the Kegalla District, in the Province of Sabaragamuwa, and of "The Waste Lands Ordinances of 1897, 1899, 1900, and 1903."

WHEREAS in pursuance of section 1 of the said Ordinances it was duly declared and notified on the 26th day of November, 1915, that if no claim to the lands commonly called or known as Kahambiliyahena, Kahambilihenewatta, and Egodahawattahena, situate in the village of Walagoda, in the Galboda korale of the Kegalla District, in the Province of Sabaragamuwa, containing in extent 4 acres 3 roods and 2 perches, and shown as lots 27, 35, and 113 in preliminary plan 174 and in the annexed diagrams, was made to Thomas Graham Willett, Special Officer appointed under section 28 of the said Ordinances, within the period of three months from the date specified in the said notice, such lands would be declared the property of the Crown, and dealt with on account of the Crown (*vide* Notice No. 5,692) :

And whereas Megasuriya Mudiyanse-lage Galapatagedara Dingiri Appuhami of Walagoda made claim thereto, and Thomas Graham Willett and Thomas Arthur Hodson, Special Officers appointed under section 28 of the said Ordinances, made due inquiry into such claim, and whereas the said claimant and the said Thomas Graham Willett, Special Officer, with the consent of His Excellency the Governor, came to an agreement in writing dated the 29th day of July, 1916, concerning the said lands under section 4, sub-section (1), of the said Ordinances, whereby it was agreed that the said claimants should be declared the purchaser of the said lands upon payment on or before the 29th day of October, 1916, to the Assistant Government Agent at Kegalla, of a sum of Rupees Seventy-one and Cents Fifty only (Rs. 71.50), as the purchase amount of the said lands, and whereas the said amount has been duly paid by the said claimant, he is hereby, in pursuance of the agreement aforementioned, declared to be the purchaser of the said lands, as more fully described herein below.

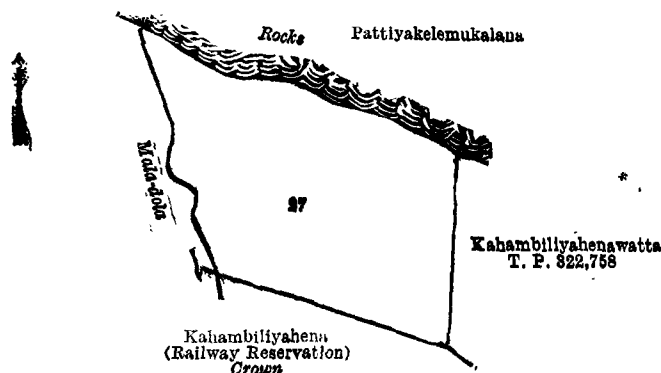
Description of the Lands referred to.

The following lots situated in the village of Walagoda, in the Galboda korale of the Kegalla District, in the Province of Sabaragamuwa, as described in the annexed diagrams :—

I.—Preliminary plan 174.

Lot.	Name of Land.	Extent, A. R. P.
27	Kahambiliyahena	2 2 1

and bounded as follows : on the north by rocks (Pattiyakelemukalana) (private) ; on the east by Kahambiliyahenawatta granted at half-improved value (T. P. 322,758) ; on the south by Kahambiliyahena (railway reservation) to be declared the property of the Crown under the Waste Lands Ordinances ; on the west by the Mala-dola.



Surveyor-General's Office,
Colombo, December 14, 1917.

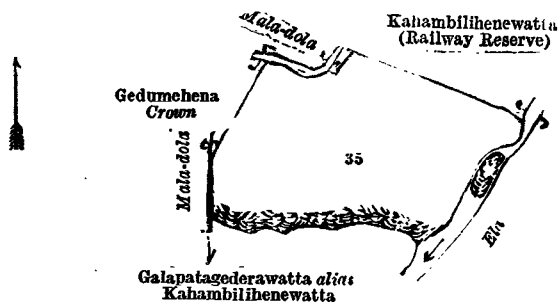
Scale of 4 Chains to an Inch.

C. R. LUNDIE,
for Surveyor-General.

II.—Preliminary plan 174.

Lot.	Name of Land.	Extent, A. R. P.
35	Kahambilihewatta	1 3 6

and bounded as follows : on the north by the Mala-dola, Gedumahena to be declared the property of the Crown under the Waste Lands Ordinances, Kahambilihewatta (railway reserve) claimed by Megasuriya Mudiyansele Galapatagedara Dingiri Appuhamy; on the east by an ela; on the south by Galapatagedarawatta *alias* Kahambilihewatta granted at half-improved value; on the west by the Mala-dola, Gedumehena to be declared the property of the Crown under the Waste Lands Ordinances.



Surveyor-General's Office,
Colombo, December 14, 1917.

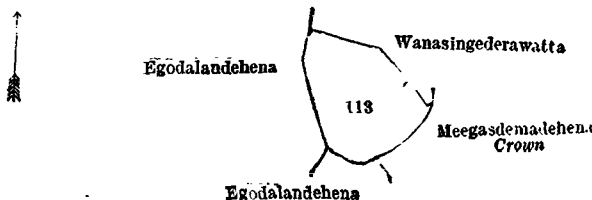
Scale of 4 Chains to an Inch.

C. R. LUNDIE,
for Surveyor-General.

III.—Preliminary plan 174.

Lot.	Name of Land.	Extent, A. R. P.
113	Egodahawattehena	0 1 35

and bounded as follows : on the north by Wanasingedarawatta claimed by Wanasingedara Siyatu and another; on the east by Wanasingedarawatta claimed by Wanasingedara Siyatu and another, Meegasdemadehena to be declared the property of the Crown under the Waste Lands Ordinances; on the south by Meegasdemadehena to be declared the property of the Crown under the Waste Lands Ordinances; on the west by Egodalandehena sold to Weerakkodi Mudiyansele Punchi Banda and 4 others under the Waste Lands Ordinances.



Surveyor-General's Office,
Colombo, December 14, 1917.

Scale of 4 Chains to an Inch.

C. R. LUNDIE,
for Surveyor-General.

May 9, 1918.

FREDERICK LEWIS,
Special Officer.

PRELIMINARY NOTICES.

Galle Notice No. 6,974.

Notice under "The Waste Lands Ordinances of 1897, 1899, 1900, and 1903."

TAKE notice that unless within three months from July 26, 1918, the persons, if any, who claim any interest in the lands hereinafter mentioned or in any one or more of such lands or to some interest therein make claim in person or in writing to the said lands or any of them or to some interest therein to A. L. Crossman, Esq., Special Officer appointed under section 28 of "The Waste Lands Ordinances of 1897, 1899, 1900, and 1903," at his office at Colombo :

Such Special Officer, in pursuance of the powers vested in him by the said Ordinances, will declare by writing under his hand that the said lands, or such of them as to which no claim has been made, are the property of the Crown.

A. L. CROSSMAN,
Special Officer.

Description of the Lands referred to.

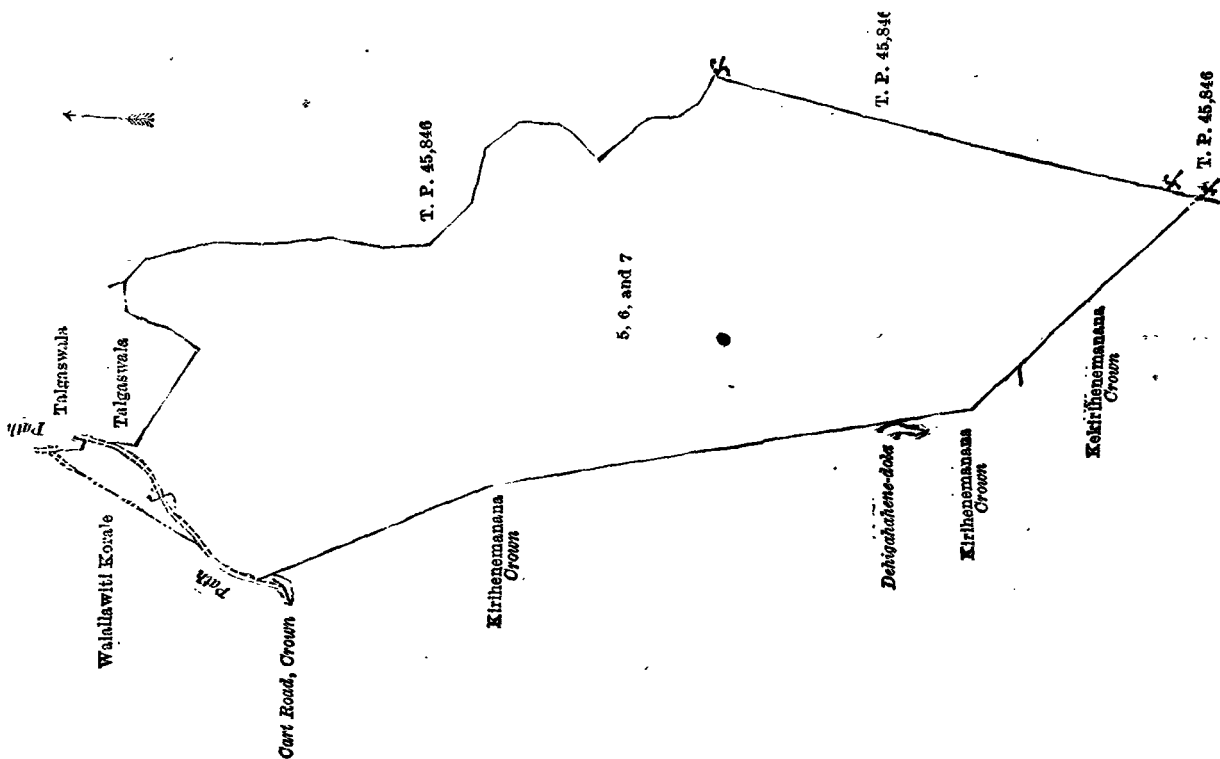
The following lots situated in the village of Mapalagama, in the Gangaboda pattu of the Galle District, in the Southern Province, as described in the annexed diagrams :—

I.—Preliminary plan 526.

Lot.	Name of Land.	Extent, A. R. P.
5	Talgaswala	42 3 4
6	Do.	1 1 35
7	Do.	7 0 9

51 1 8

and bounded as follows : on the north by Talgaswala claimed by Talgaswala Estates Company; on the east by T. P. 45,846; on the south by Kekirihemanana declared to be the property of the Crown under the Waste Lands Ordinances, Kirihemanana declared to be the property of the Crown under the Waste Lands Ordinances; on the west by Kirihemanana to be declared the property of the Crown under the Waste Lands Ordinances, the Dehigahahene-dola, Kirihemanana to be declared the property of the Crown under the Waste Lands Ordinances, cart road to be declared the property of the Crown under the Waste Lands Ordinances, a path, the boundary of Walallawiti korale, a path.



Surveyor-General's Office,
Colombo, March 20, 1918.

Scale of 8 Chains to an Inch.

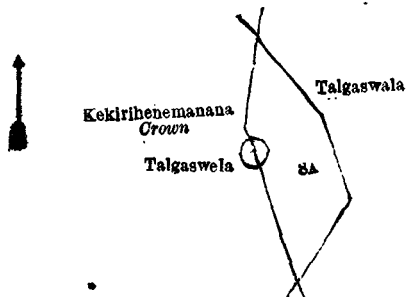
C. R. LUNDIE,
for Surveyor-General.

II.—Preliminary plan 526.

Lot	Name of Land.
8A	Talgaswala

Extent, A. R. P.
2 0 37

and bounded as follows : on the north and east by Talgaswala claimed by Talgaswala Estates Company ; on the south and west by Kekirihenemanana declared to be the property of the Crown under the Waste Lands Ordinances.



Surveyor-General's Office,
Colombo, March 20, 1918.

Scale of 8 Chains to an Inch.

C. R. LUNDIE,
for Surveyor-General.

III.—Preliminary plan 526.

Lot.	Name of Land.	Extent, A. R. P.	Lot.	Name of Land.	Extent, A. R. P.
46B	Nawinnekele	9 1 16	220R	Gorakagahaliyaddekanda (reservation for path)	0 0 13
214	Kaluwaladeniyegoda	1 3 38	221	Gorakagastuduwedeniya	0 1 19
215	Kaluwaladeniya	0 0 12	222	Do.	0 0 9
216	Do.	0 0 20	224	Do.	0 0 6
217	Amuhendeniya	0 1 25	366	Meedenmaladeniya	0 0 9
218	Do.	1 1 33	378	Kiriweltuduwedeniya	7 1 33
219	Galwaladuwedeniya	0 3 16			
220	Tennepitahena, &c.	329 0 18			
220c	Gurukanda	0 0 29			
220d	Gurukanda (reservation for path)	0 0 15			
					351 2 31

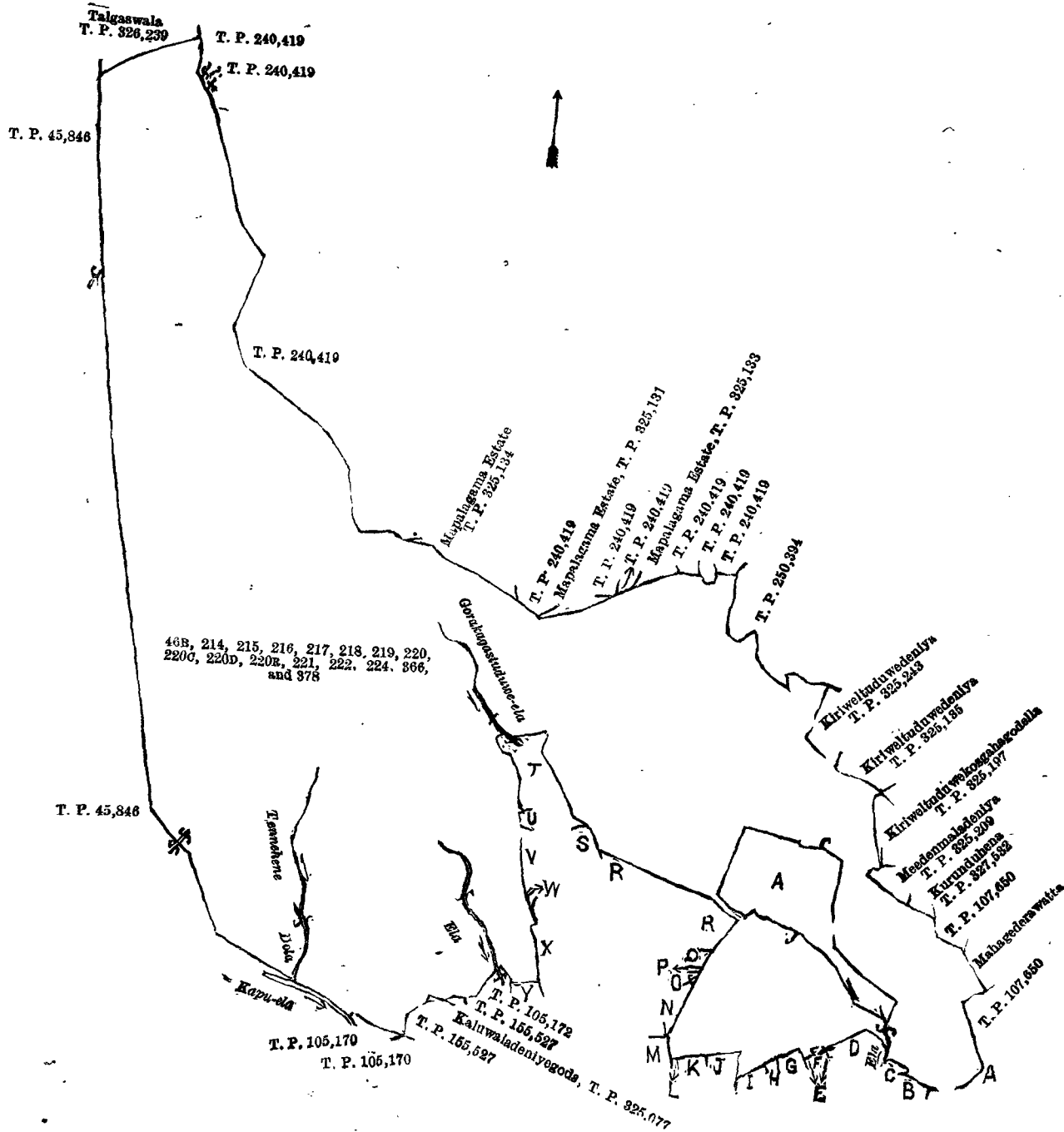
and bounded as follows : on the north by Talgaswala sold by the Crown (T. P. 326,239), T. P. 240,419, Mapalagama estate sold by the Crown (T. P. 325,134), T. P. 240,419, Mapalagama estate sold by the Crown (T. P. 325,131), T. P. 240,419, Mapalagama estate sold by the Crown (T. P. 325,133), T. P. 240,419 ; on the east by T. P. 250,394, Kiriweltuduwedeniya sold by the Crown (T. P. 325,243), Kiriweltuduwedeniya sold by the Crown (T. P. 325,135), Kiriweltuduwekosgahagodella sold by the Crown (T. P. 325,197), Meedenmaladeniya sold by the Crown (T. P. 325,209), Kurunduhena (T. P. 327,532), T. P. 87,894, Mahagederawatta claimed by Panangala Liyanage Arnolis and others, T. P. 107,650, Mahadiganewatuyaya claimed by Nagoda Vitanage Sinno Appu and others ; on the south by Mahadiganewatuyaya claimed by Nagoda Vitanage Sinno Appu and others, T. P. 105,176, Dolagawawatta claimed by Mapalagama Radage Dongi and others, an ela, Liyan-gahawatta claimed by Himbutugoda Radage Endoris, T. P. 105,177, Liyangahawatta claimed by Himbutugoda Radage Endoris, Mungodamulla claimed by M. R. Haruwe and others, Mungodamulla claimed by Gigungmaduwe Radage Odria, Mungodamullekanda (T. P. 327,531), Mungodamullekanda (T. P. 327,770), Mungodamulla (T. P. 327,770), T. P. 209,810, Mungodamullekanda (T. P. 327,715), Mungodamulla (T. P. 327,715), Mungodamullekanda (T. P. 327,715), Gorakagahaliyaddekanda sold by the Crown (T. P. 325,025), Gorakagahaliyaddekanda belonging to the Crown, Korakagastuduwa sold

by the Crown (T. P. 325,293), T. P. 105,333, Gorakagastuduwekanda sold by the Crown (T. P. 325,244), T. Ps. 105,337, 87,900, 105,337, Gorakagastuduwekanda (T. P. 327,533), T. Ps. 105,172, 155,527, Kaluwaladeniyegoda sold by the Crown (T. P. 325,077), T. Ps. 155,527, 105,170, the Kapu-ela; on the west by T. P. 45,846.

NOTE.—The following lots lying within the above-mentioned boundaries are excluded from this part of the notice, and their aggregate acreage of 11 acres 3 roods and 24 perches is not included in the acreage of 351 acres 2 roods and 31 perches given above:—

Preliminary plan 526.

Lot.	Name of Land.	Extent, A. R. P.	Lot.	Name of Land.	Extent, A. R. P.
▲ 220A ..	T. P. 260,320	2 0 16	▲ 367 ..	Peelalihalakanda (T. P. 327,736)	0 1 13
▲ 220F ..	Peelalihalakanda (T. P. 327,736)	0 3 0	▲ 368 ..	T. P. 260,321	1 3 25
▲ 220S ..	Gorakagahaliyaddekanda	0 1 0	▲ 369 ..	T. P. 244,313	4 1 23
▲ 220T ..	Peelalihalakanda (T. P. 325,151)	2 0 3			
▲ 220V ..	Do. (T. P. 327,736)	0 0 5			
▲ 220V ..	Do. (do.)	0 0 19			
					11 3 24

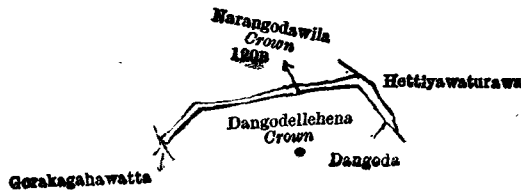


- | | |
|--|---|
| <p>A Mahadiganewatuyaya
 B T. P. 105,176
 C Dolagawawatta
 D Liyangahawatta
 E T. P. 105,177
 F Liyangahawatta
 G Liyangahawatta
 H Mungodamulla
 I Mungodamulla
 J Mungodamullekanda, Crown (T. P. 327,531)
 K Mungodamullekanda, Crown (T. P. 327,770)
 L Mungodamulla, Crown (T. P. 327,770)
 M T. P. 209,810</p> | <p>N Mungodamullekanda, Crown (T. P. 327,715)
 O Mungodamulla, Crown (T. P. 327,715)
 P Mungodamullekanda, Crown (T. P. 327,715)
 Q Gorakagahaliyaddekanda (T. P. 325,025)
 R Gorakagahaliyaddekanda, Crown
 S T. P. 105,338
 T Gorakagastuduwa (T. P. 325,293)
 U T. P. 105,338
 V Gorakagastuduwekanda (T. P. 325,244)
 W T. P. 105,337
 X T. Ps. 87,900 and 105,337
 Y Gorakagastuduwekanda, Crown (T. P. 327,533)</p> |
|--|---|

IV.—Preliminary plan 526.

Lot.	Name of Land.	Extent, A. R. P.
120B ..	Dangodellehena (reservation for path)	0 1 11

and bounded as follows : on the north by Narangodawila belonging to the Crown ; on the east by Hettiyawaturawa claimed by Haby Marikkan and others ; on the south by Dangoda sold by the Crown, Dangodellehena belonging to the Crown ; on the west by Gorakagawatta claimed by Abraham Abeyawardena Wijesekera.



Surveyor-General's Office,
Colombo, March 20, 1918.

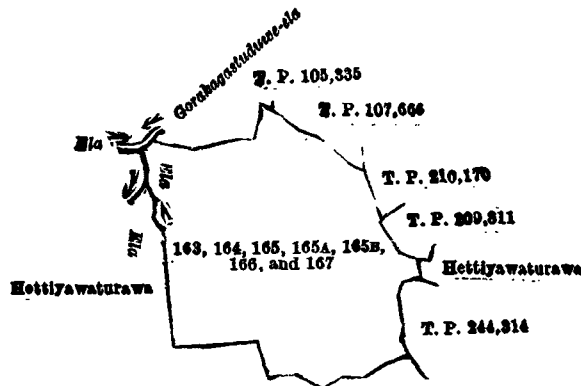
Scale of 8 Chains to an Inch.

C. R. LUNDIE,
for Surveyor-General.

V.—Preliminary plan 526.

Lot.	Name of Land.	Extent, A. R. P.	Lot.	Name of Land.	Extent, A. R. P.
163 ..	Etageipolegodella	0 1 1	166 ..	Gorakagastuduwekumbura	0 0 13
164 ..	Pillewila alias Kaluwaladeniya	4 1 9	167 ..	Gorakagastuduwa (reservation for footpath)	0 0 4
165 ..	Gorakagastuduwa	3 1 32			
165A ..	Do.	0 0 29			
165B ..	Do. (path and reservation)	0 1 32			8 3 0

and bounded as follows : on the north by the Gorakagastuduwe-ela, T. Ps. 105,335, 107,666 ; on the east by T. Ps. 210,170, 209,811, Hettiyawaturawa claimed by Haby Marikkan and others, T. P. 244,314 ; on the south by Hettiyawaturawa claimed by Haby Marikkan and others ; on the west by Hettiyawaturawa claimed by Haby Marikkan and others, an ela.



Surveyor-General's Office,
Colombo, March 20, 1918.

Scale of 8 Chains to an Inch.

C. R. LUNDIE,
for Surveyor-General.

VI.—Preliminary plan 526.

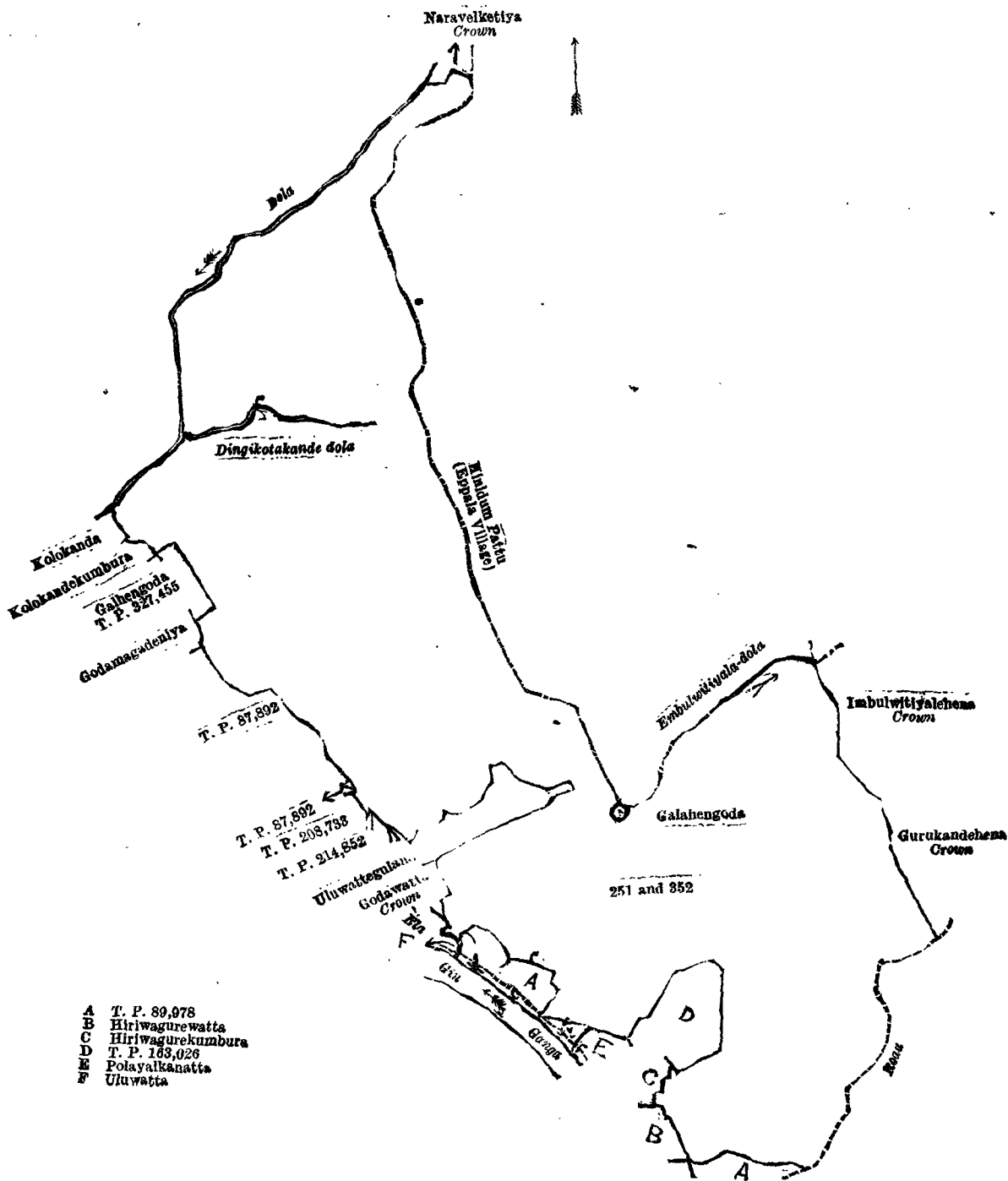
Lot.	Name of Land.	Extent, A. R. P.
251 ..	Batalawatta-addara	0 2 1
352 ..	Galhengodakanda	282 3 0
		283 1 1

and bounded as follows : on the north by a dola, Narawelketiya declared to be the property of the Crown under the Waste Lands Ordinances ; on the east by the boundary of Hinidum pattu (the village limit of Eppala), the Embulwittiyala-dola, Imbulwittiyalehena declared to be the property of the Crown under the Waste Lands Ordinances, Gurukandehena declared to be the property of the Crown under the Waste Lands Ordinances, a road ; on the south by a road, T. P. 89,978, Hiriwagurewatta claimed by Mattakagamage Punchihamy, Hiriwagurekumbura claimed by Mattakagamage Punchihamy, T. P. 163,026, Polayalkanatta claimed by Mattakagamage Punchihamy, Uluwatta claimed by Liyanage Cornelis and others, the Gin-ganga ; on the west by an ela, Godawatta belonging to the Crown, Uluwattagulama claimed by Mapalagama Liyanage William de Silva and others, T. Ps. 214,852, 208,733, 87,892, and 87,892, Godamagadeniya claimed by Ilesinkankanange Babun, Galhengoda sold by the Crown (T. P. 327,455), Kolokandekumbura claimed by Liyanage Bastian and others, Kolokanda claimed by Liyanage Bastian and others.

NOTE.—The following lots lying within the above-mentioned boundaries are excluded from this part of the notice, and their aggregate acreage of 3 acres 1 rood and 27 perches is not included in the acreage of 283 acres 1 rood and 1 perch given above :—

Preliminary plan 526.

Lot.	Name of Land.	Extent, A. R. P.	Lot.	Name of Land.	Extent, A. R. P.
246 ..	Amuwatta	0 2 0	250 ..	Batalawatta	0 3 0
247 ..	Amuowitadeniya	0 2 20	352D ..	Do.	0 0 22
248 ..	Do.	0 1 38			
248A ..	Amuwatta	0 0 8			3 1 27
249 ..	Batalawatta	0 3 19			



Surveyor-General's Office,
Colombo, March 20, 1918.

Scale of 16 Chains to an Inch.

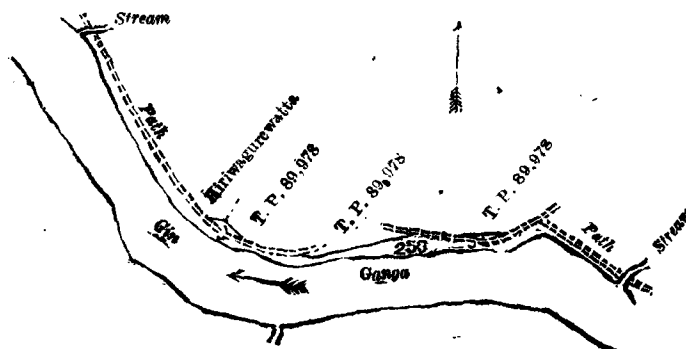
C. R. LUNDIE,
for Surveyor-General.

Lot.	Name of Land.
258	Hiriwagurewatta

VII.—Preliminary plan 526.

Extent, A. R. P.
1 1 38

and bounded as follows: on the north by a path, a path (Hiriwagurewatta claimed by Mattakagamage Punchihamy), a path (T. P. 89,978), T. P. 89,978, a path (T. P. 89,978), a path; on the east, south, and west by the Gin-ganga.



Surveyor-General's Office,
Colombo, March 20, 1918.

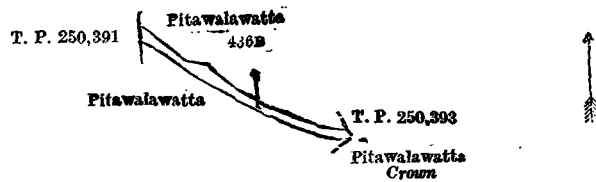
Scale of 8 Chains to an Inch.

C. R. LUNDIE,
for Surveyor-General.

VIII.—Preliminary plan 526.

Lot.	Name of Land.	Extent, A. R. P.
436B ..	Gansabhawa road ..	0 1 1

and bounded as follows : on the north by Pitawalawatta claimed by Kottage Abaran and another ; on the east by T. P. 250,393, Pitawalawatta declared to be the property of the Crown under the Waste Lands Ordinances ; on the south by Pitawalawatta claimed by Kottage Abaran and another ; on the west by T. P. 250,391.



Surveyor-General's Office,
Colombo, March 20, 1918.

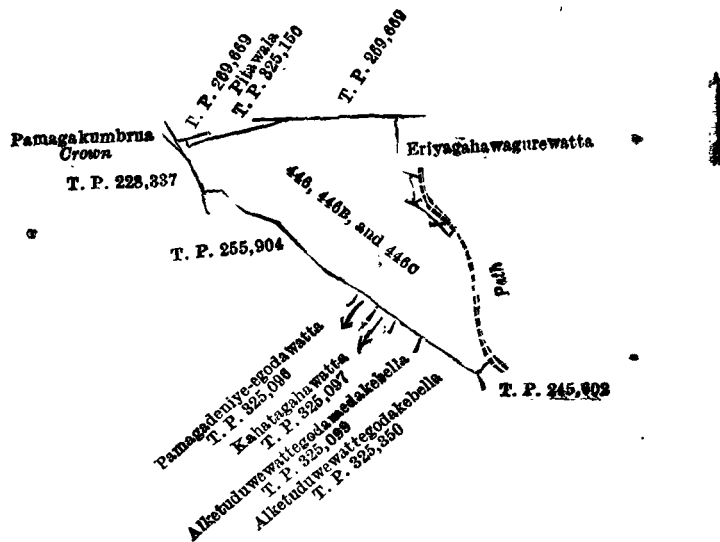
Scale of 8 Chains to an Inch.

C. R. LUNDIE,
for Surveyor-General.

IX.—Preliminary plan 526.

Lot.	Name of Land.	Extent, A. R. P.
446 ..	Alketuduwewattegodakebella and Mawathayagodahenepahalakebella	6 1 4
446B ..	Mawathayagodahenepahalakebella (reservation for Gansabhawa road)	0 0 7
446C ..	Mawathayagodahenepahalakebella (reservation for Gansabhawa path)	0 0 14
		6 1 25

and bounded as follows : on the north by T. P. 269,669, Pitawala sold by the Crown (T. P. 325,150), T. P. 269,669 ; on the east by Eriyagahawagurewatta claimed by Gunasekera Jane Nona, a path ; on the south by T. P. 245,802, Alketuduwewattegodakebella sold by the Crown (T. P. 325,350), Alketuduwewattegodamedakebella sold by the Crown (T. P. 325,099), Kahatagahawatta sold by the Crown (T. P. 325,097), Pamagadeniye-egodawatta sold by the Crown (T. P. 325,086), T. P. 255,904 ; on the west by T. Ps. 255,904, 228,337, Pamagakumbura declared to be the property of the Crown under the Waste Lands Ordinances.



Surveyor-General's Office,
Colombo, March 20, 1918.

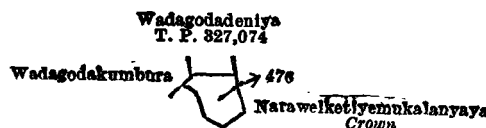
Scale of 8 Chains of an Inch.

C. R. LUNDIE,
for Surveyor-General.

X.—Preliminary plan 526.

Lot.	Name of Land.	Extent, A. R. P.
476 ..	Wadagodadeniya ..	0 1 12

and bounded as follows : on the north by Wadagodadeniya sold by the Crown (T. P. 327,074) ; on the east and south by Narawelketiyemukalanyaya declared to be the property of the Crown under the Waste Lands Ordinances ; on the west by Narawelketiyemukalanyaya declared to be the property of the Crown under the Waste Lands Ordinances, Wadagakumbura claimed by Kottage Siman and others.



Surveyor-General's Office,
Colombo, March 20, 1918.

Scale of 8 Chains to an Inch.

C. R. LUNDIE,
for Surveyor-General.

XI.—Preliminary plan 526.

Lot.	Name of Land.	Extent, A. R. P.
666A	(Road to the ferry)	0 0 9

and bounded as follows: on the north by Kandawinneowatta claimed by Manage Odiris and others; on the east by Kandawinneowita claimed by M. Odiris and others; on the south by a road; on the west by Kandawinneowita claimed by M. Odiris and others.



Surveyor-General's Office,
Colombo, March 20, 1918.

Scale of 8 Chains to an Inch.

C. R. LUNDIE,
for Surveyor-General.

XII.—Preliminary plan 526.

Lot.	Name of Land.	Extent, A. R. P.
1000	Nerugalkanda-addarakebella (reservation for stream)	0 3 36

and bounded as follows: on the north by the Gin-ganga; on the east by Nerugalkanda-addarakebella sold by the Crown (T. P. 309,079); on the south by Nerugalkanda declared to be the property of the Crown under the Waste Lands Ordinances; on the west by Nerugalkanda declared to be the property of the Crown under the Waste Lands Ordinances, a rock.



Surveyor-General's Office,
Colombo, March 20, 1918.

Scale of 8 Chains to an Inch.

C. R. LUNDIE,
for Surveyor-General.

Galle S. O. 1—1918.

Kurunegala Notice No. 6,975.

Notice under "The Waste Lands Ordinances of 1897, 1899, 1900, and 1903."

TAKE notice that unless within three months from July 26, 1918, the persons, if any, who claim any interest in the land hereinafter mentioned make claim in person or in writing to the said land or to some interest therein to J. M. Davies, Esq., Special Officer appointed under section 28 of "The Waste Lands Ordinances of 1897, 1899, 1900, and 1903," at his office at Colombo:

Such Special Officer, in pursuance of the powers vested in him by the said Ordinances, will declare by writing under his hand that the land, to which no claim has been made, is the property of the Crown.

J. M. DAVIES,
Special Officer.

Description of the Land referred to.

The land commonly called or known as Belikelehena, situated in the village of Urupitiya, in the Yatikaha korale south of the Katugampola hatpattu of the Kurunegala District, in the North-Western Province, containing in extent 2 acres 2 roods and 2 perches, and shown as lot 1c in preliminary plan 980 and in the annexed diagram; and bounded as follows: on the north by the Urupitiya-oya (the village limit of Kuliyaipitiya); on the east and south by a stream; on the west by the Urupitiya-oya (the village limit of Kuliyaipitiya).



Surveyor-General's Office,
Colombo, June 17, 1918.

Scale of 8 Chains to an Inch.

C. R. LUNDIE,
for Surveyor-General.

Kurunegala S. O. 91—1918.

Kurunegala Notice No. 6,976.

Notice under "The Waste Lands Ordinances of 1897, 1899, 1900, and 1903."

TAKE notice that unless within three months from July 26, 1918, the persons, if any, who claim any interest in the land hereinafter mentioned make claim in person or in writing to the said land or to some interest therein to J. M. Davies, Esq., Special Officer appointed under section 28 of "The Waste Lands Ordinances of 1897, 1899, 1900, and 1903," at his office at Colombo:

Such Special Officer, in pursuance of the powers vested in him by the said Ordinances, will declare by writing under his hand that the land, to which no claim has been made, is the property of the Crown.

J. M. DAVIES,
Special Officer.

Description of the Land referred to.

The land commonly called or known as channel reserve, situated in the village of Barube, in the Mahagalboda Egoda korale of the Hiriyala hatpattu of the Kurunegala District, in the North-Western Province, containing in extent $1\frac{1}{2}$ perches, and shown as lot L 1016A $\frac{1}{2}$ in preliminary plan 2,010 and in the annexed diagram; and bounded as follows: on the north by the tank bund (Diwulgollewewa); on the east by channel reserve declared to be the property of the Crown under the Waste Lands Ordinances; on the south by channel reserve declared to be the property of the Crown under the Waste Lands Ordinances, Diwulgalle-ela; on the west by Diwulgollewewa, Diwulgollewelapillewa (private).



Surveyor-General's Office,
Colombo, June 17, 1918.

Scale of 4 Chains to an Inch.
Kurunegala S. O. 92—1918.

C. R. LUNDIE,
for Surveyor-General.

Kurunegala Notice No. 6,977.

Notice under "The Waste Lands Ordinances of 1897, 1899, 1900, and 1903."

TAKE notice that unless within three months from July 26, 1918, the persons, if any, who claim any interest in the lands hereinafter mentioned or in any one or more of such lands or to some interest therein make claim in person or in writing to the said lands or any of them or to some interest therein to J. M. Davies, Esq., Special Officer appointed under section 28 of "The Waste Lands Ordinances of 1897, 1899, 1900, and 1903," at his office at Colombo:

Such Special Officer, in pursuance of the powers vested in him by the said Ordinances, will declare by writing under his hand that the said lands, or such of them as to which no claim has been made, are the property of the Crown.

J. M. DAVIES,
Special Officer.

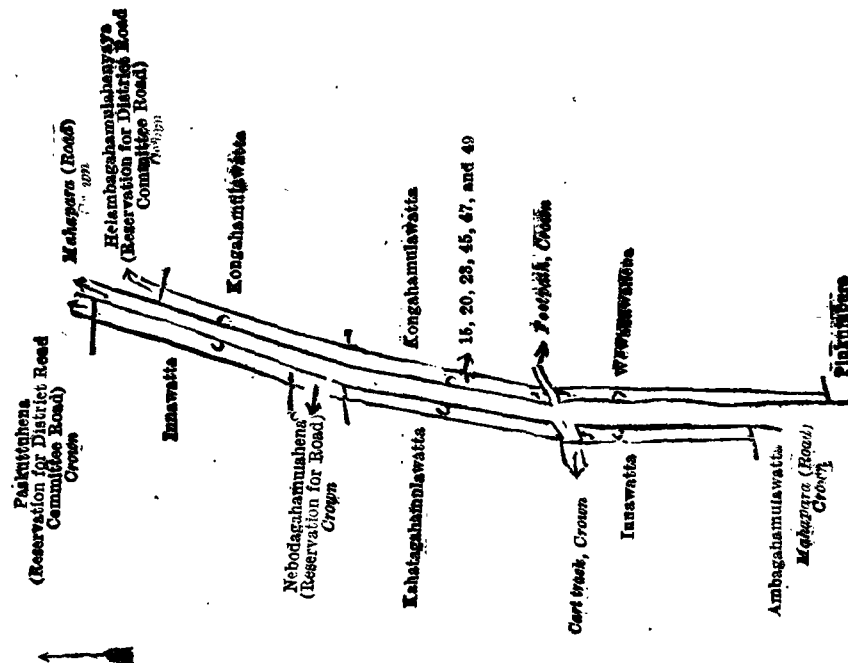
Description of the Lands referred to.

The following lots situated in the village of Ihalakobeyigane, in the Baladora korale of the Dewamedi hatpattu of the Kurunegala District, in the North-Western Province, as described in the annexed diagrams:—

I.—Preliminary plan 1,648.

Lot.	Name of Land.	Extent, A. R. P.	Lot.	Name of Land.	Extent, A. R. P.
15	Road reservation (reservation for minor road) ..	0 0 20	47	Road reservation (reservation for minor road) ..	0 0 18
20	Do. (do.) ..	0 0 20	49	Do. (do.) ..	0 0 25
23	Do. (do.) ..	0 0 19			
45	Do. (do.) ..	0 0 14			0 2 36

and bounded as follows: on the north by Paskuttuhena (reservation for District Road Committee road) to be declared the property of the Crown under the Waste Lands Ordinances, Mahapara (road) to be declared the property of the Crown under the Waste Lands Ordinances, Helambagahamulahenyaya (reservation for District Road Committee road) to be declared the property of the Crown under the Waste Lands Ordinances; on the east by Kongahamulawatta claimed by C. A. Tennakone, Kongahamulawatta claimed by Randeniralle Awsadahamy and others, a footpath declared to be the property of the Crown under the Waste Lands Ordinances, Wewagawahena claimed by C. A. Tennakone; on the south by Pinkumbura claimed by Dharmarakkita Unnanse, Mahapara (road) to be declared the property of the Crown under the Waste Lands Ordinances, Ambagahamulawatta claimed by C. A. Tennakone; on the west by Innawatta claimed by Ihalawatta Korallag, Gunamal Etana, cart track to be declared the property of the Crown under the Waste Lands Ordinances, Kahatagahamulawatta claimed by C. A. Tennakone, Nebodagahamulahena (reservation for road) to be declared the property of the Crown under the Waste Lands Ordinances, Innawatta claimed by Jayabahu Mudiyanseelage Jayatuhamy, Gan-Arachchi.



Surveyor-General's Office,
Colombo, June 20, 1918.

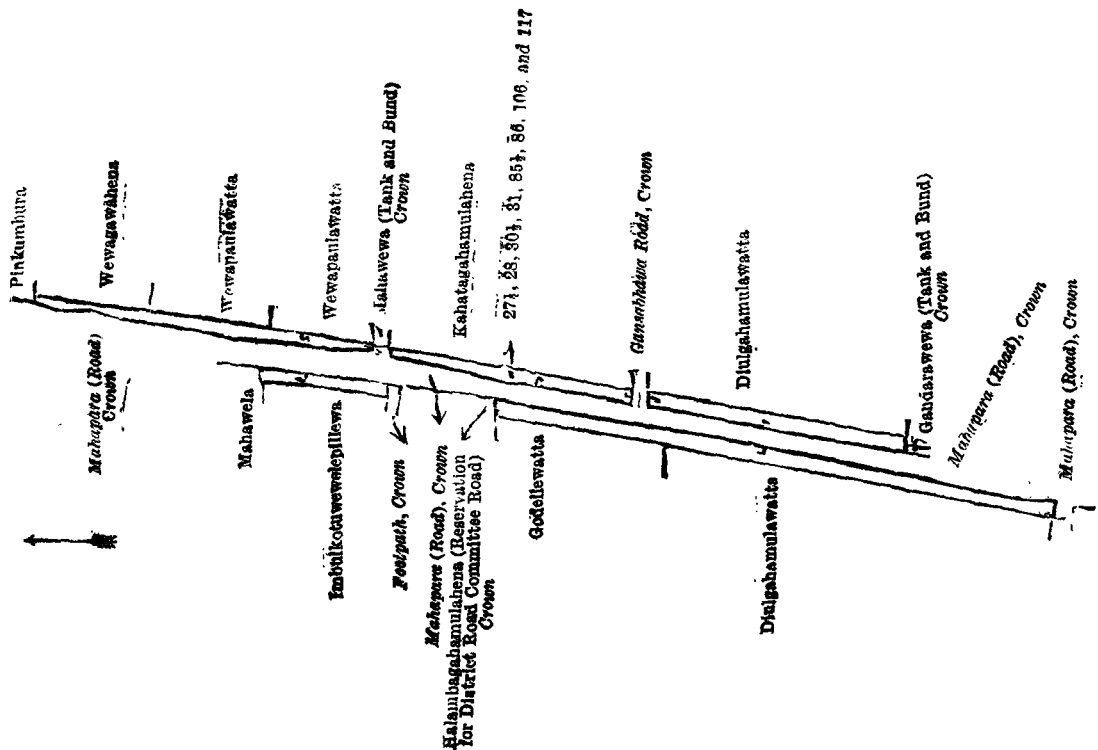
Scale of 4 Chains to an Inch.

C. R. LUNDIE,
for Surveyor-General.

II.—Preliminary plan 1,648.

Lot.	Name of Land.	Extent, A. R. P.	Lot.	Name of Land.	Extent, A. R. P.
27½	Road reservation (reservation for minor road) ..	0 0 4	86	Road reservation (reservation for (minor road) ..	0 0 22
28	Do. (do.) ..	0 0 13	106	Do. (do.) ..	0 0 24
30½	Do. (do.) ..	0 0 4	117	Do. (do.) ..	0 1 1
31	Do. (do.) ..	0 0 12			
85½	Do. (do.) ..	0 0 20			0 3 20

and bounded as follows: on the north by Mahawela claimed by C. A. Tennakone, Mahapara (road) to be declared the property of the Crown under the Waste Lands Ordinances, Pinkumbura claimed by Dharmarakkita Unnanse; on the east by Wewagawahena claimed by C. H. Tennakone, Wewapaulawatta claimed by C. A. Tennakone, Mahawewa (tank and bund) to be declared the property of the Crown under the Waste Lands Ordinances, Kahatagehamulahena claimed by C. A. Tennakone, Gansabhawa road to be declared the property of the Crown under the Waste Lands Ordinances, Diulgahamulawatta claimed by C. A. Tennakone; on the south by Gandarawewa (tank and bund) to be declared the property of the Crown under the Waste Lands Ordinances, Mahapara (road) to be declared the property of the Crown under the Waste Lands Ordinances; on the west by Diulgahamulawatta claimed by Balasuriya Mudiyanseilage Menu, Godellewatta claimed by Tennakone Mudiyanseilage Mutu Menika and another, Halambagahamulahena (reservation for District Road Committee road) to be declared the property of the Crown under the Waste Lands Ordinances, Mahapara (road) to be declared the property of the Crown under the Waste Lands Ordinances, footpath to be declared the property of the Crown under the Waste Lands Ordinances, Imbulkotuwewepillewa claimed by Tennakone Mudiyanseilage Mutu Menika.



Surveyor-General's Office,
Colombo, June 20, 1918.

Scale of 4 Chains to an Inch.

Kurunegala S. O. 93—1918.

C. R. LUNDIE,
for Surveyor-General.

Kegalla Notice No. 6,978.

Notice under "The Waste Lands Ordinances of 1897, 1899, 1900, and 1903."

TAKE notice that unless within three months from July 26, 1918, the persons, if any, who claim any interest in the lands hereinafter mentioned or in any one or more of such lands or to some interest therein make claim in person or in writing to the said lands or any of them or to some interest therein to Frederick Lewis, Esq., Special Officer appointed under section 28 of "The Waste Lands Ordinances of 1897, 1899, 1900, and 1903," at his office at Colombo:

Such Special Officer, in pursuance of the powers vested in him by the said Ordinances, will declare by writing under his hand that the said lands, or such of them as to which no claim has been made, are the property of the Crown.

FREDERICK LEWIS,
Special Officer.

Description of the Lands referred to.

The following lots situated in the village of Dombemeda, in the Walgam pattu of the Kinigoda korale of the Kegalla District, in the Province of Sabaragamuwa, as described in the annexed diagram:—

Lot.	Name of Land.	Extent, A. R. P.
209	Roads	4 2 29
210	Streams	0 3 34
		5 2 23

and bounded as follows: on the north by the boundary of the North-Western Province; on the east by the village limit of Siyambalangomuwa, the village limit of Udanwita; on the south by the village limit of Kudagama; on the west by the boundary of the North-Western Province (Korassakanda trigonometrical station).

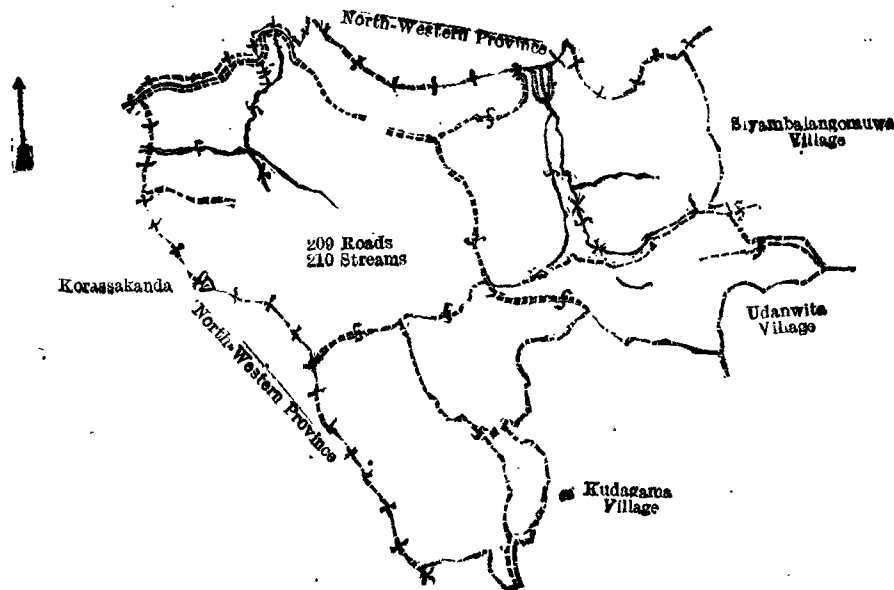
NOTE.—The following lots lying within the above-mentioned boundaries are excluded from this notice, and no part their aggregate acreage of 515 acres 2 roods and 35 perches is included in the acreage of 5 acres 2 roods and 23 perches given above:—

Preliminary plan 132.

Lot.	Name of Land.	Extent, A. R. P.	Lot.	Name of Land.	Extent, A. R. P.
1	Serugalemukalana <i>alias</i> Walagamelle-mukalana	8 1 1	60	Keppetiyawatta, T. P. 302,163	3 2 5
2	Serugalehena, T. P. 307,390	1 3 21	61	Do. T. P. 304,108	1 0 13
2½	Do.	2 3 1	62	Do.	0 2 17
3	Walganellekumbura, T. P. 307,462	0 3 21	63	Do.	1 1 5
4	Werellewatta (road reservation), T. P. 307,473	0 1 11	64	Do. T. P. 304,098	0 1 17
5	Werellewatta (T. Ps. 230,447 and 230,448)	6 1 30	65	Pansalawatta	0 2 21
6	Hewanewattehena	0 0 27	66	Do.	0 0 39
7	Pahaladeniyewatta	1 2 37	67	Dombagahamulawatta	2 1 18
8	Pahaladeniyehena, T. P. 307,463	0 1 19	68	Dangahamulawatta	0 0 14
9	Dombagahakumbura, Bogahamulakumbura, Kadurugahakumbura, Gorakagahakumbura, &c.	29 3 21	69	Siyambalakotuwwewatta, T. P. 302,164	0 2 7
10	Serugalewatta, T. P. 307,393	4 1 25	70	Dangahamulawatta	0 3 9
10½	Do.	0 2 27	71	Dangahamaluhenamedilanda	0 3 38
11	Serugalehena, T. P. 307,712	3 2 24	72	Medilandewatta	0 2 7
12	Kapuhenawatta (T. P. 224,206)	6 1 10	73	Hitinawatta	2 3 0
12½	Reservation	0 1 16	74	Hewanewatta	1 0 6
13	Kapuhena, T. P. 307,711	0 1 11	75	Do.	0 2 8
14	Kapuhenewatta	0 0 10	76	Totillagollehena <i>alias</i> Kongahamulahena (T. P. 183,534)	3 3 10
15	Totillagollehena <i>alias</i> Paragollehena	1 0 16	77	Hitinawatta	0 3 39
16	Totillagollewatta, T. P. 302,156	1 1 26	78	Pahalawatta	1 1 14
17	Paragollewatta, T. P. 302,156	0 1 24	79	Hewanewatta	0 3 26
18	Do.	0 1 20	80	Do.	0 1 25
19	Gorokgahahenewatta, T. P. 316,597	1 0 9	81	Pahaladeniyepillewa	0 0 9
20	Do. T. P. 302,490	1 0 29	82	Baduralagewatta	0 2 7
21	Paragollewatta (T. P. 240,220)	2 3 38	83	Do.	0 0 25
22	Do. T. P. 302,157	0 2 16	84	Do.	3 2 3
23	Totillagollewatt <i>alias</i> Paragollehena, T. P. 302,157	1 2 0	85	Dunmalakosgahamulawatta	0 2 38
24	Kongahamulahena, T. P. 302,158	0 1 14	86	Galkotuwwewatta	1 0 12
25	Tanipolgahawatta, T. P. 302,158	0 2 11	87	Korassemukalana	20 3 7
26	Hewanewatta, T. P. 302,491	0 1 28	87A	Do. T. P. 313,527	4 0 3
27	Puhulhenewatta, T. P. 302,492	0 3 18	88	Vedaralagewatta	0 1 34
28	Puhulhena (T. P. 302,492)	0 1 17	89	Attalewatta	1 0 18
29	Puhulhenewatta	0 0 38	90	Narangahamulawatta	0 2 22
30	Moragahawalemukalana	4 2 32	91	Hitinawatta	3 0 21
31	Puhulhenewatta (T. P. 302,493)	0 0 39	92	Do.	0 2 34
32	Hewanewatta	0 2 16	93	Gorakagahamulawatta	1 0 12
33	Do.	1 1 18	94	Hitinagederawattehena	0 3 3
34	Millagahamulawatta (part of T. P. 183,533)	3 0 23	95	Nagahamulawatta	1 0 36
34½	Road (part of T. P. 183,533)	0 0 24	96	Do.	0 1 36
35	Hitinawatta	0 3 18	97	Pansalawatta (T. P. 169,882 and 169,883)	0 3 37
36	Kahatagahamulawatta	0 2 3	98	Pansalawatta	2 0 32
37	Kahatagahamulahena, T. P. 302,159	0 3 8	99	Welepillewa	0 0 6
38	Keppetiyehena (T. P. 304,147)	7 3 28	100	Galagawakumburepillewa	0 0 23
39	Dangahamulahena (T. P. 304,146)	0 2 5	101	Keppetiyehena	0 0 25
40	Dangahamulahitinawatta	1 0 4	102	Keppetiyewatta	1 2 31
41	Dangahamulawatta (T. P. 176,097)	2 2 7	103	Do.	0 2 33
42	Pillagollewatta (T. P. 303,998)	0 0 26	104	Do. T. P. 302,495	0 3 27
43	Pillagollehena (T. P. 303,998)	0 0 35	105	Do. T. P. 302,781	0 3 13
44	Do. (do.)	0 3 0	106	Do. T. P. 302,163	4 3 23
44½	Pillagollehena (T. P. 304,147)	0 0 10	107	Keppetiyehena, T. P. 302,163	3 2 10
45	Pillagollehena	0 1 4	108	Do.	0 2 11
46	Do. (T. P. 304,145)	0 1 33	109	Kandewattehena, T. P. 304,109	0 3 6
47	Keppetiyawatta, T. P. 304,144	0 3 23	110	Rukgahakotuwwehena <i>alias</i> Koskolawatta, T. P. 302,165	0 3 28
48	Keppetiyawatta	0 1 16	111	Getakosgahamulahena, T. P. 302,166	1 2 5
49	Do. T. P. 302,160	0 2 13	112	Getakosgahamulahena <i>alias</i> Wegolle-madepillewa, T. P. 308,731	1 0 39
50	Keppetiyawattehena and Galabodahena, T. P. 304,151	18 3 31	113	Wetakuluwadalewatta, T. P. 302,167	0 3 26
50½	Millagahamulawatta, T. P. 304,115	0 0 7	114	Wetakuluwadalewatta <i>alias</i> Wegolle-madewatta, T. P. 302,168	1 1 6
50¾	Do.	0 0 15	115	Wetakuluwadalewatta, T. P. 302,496	3 0 7
51	Patragalawatta	11 1 11	116	Do. T. P. 312,870	3 0 16
52	Ketala-alewatta	1 0 20	117	Heenembiliyagollemukalana	13 1 10
53	Kahagollawalemukalana	55 1 6	118	Galpothemadewatta, T. P. 302,497	0 0 37
53½	Do. T. P. 302,494	0 0 28	119	Do. (part of T. P. 197,842)	3 0 19
54	Kospelawattehena, T. P. 302,161	3 1 26	119A	Do. (do.)	0 2 21
55	Veraluanga, Ketalaekumbura, Daregahamulakumbura, Galagawakumbura, &c.	16 1 25	120	Do. T. P. 302,498	0 1 8
56	Bogahamulakumbura (T. P. 174,739)	0 1 14	120A	Do.	0 0 1
57	Bogahamulamukalana, T. P. 302,162	2 0 32	121	Wagapediyayattennemukalana	1 1 15
57½	Do.	0 0 32	121A	Do.	7 1 28
57¾	Do.	0 0 22	121B	Do.	0 0 4
58	Harankahawehena, T. P. 302,163	2 1 0	121C	Do.	0 0 15
59	Keppetiyehena, T. P. 302,163	5 3 3	121D	Do.	0 0 6
			122	Delgahamulawatta, T. P. 304,148	2 1 35
			122A	Do.	0 0 21
			123	Delgahamulawatta and Kanakosgahamulawatta	1 2 20
			124	Kahakotuwwewatta, T. P. 302,169	0 2 15

Lot.	Name of Land.	Extent, A. R. P.	Lot.	Name of Land.	Extent, A. R. P.
125	Tanipolgahamulawatta	0 0 37	169½	Koresswelmandiyewatta, T. P. 304,149	0 0 35
126	Galagawawatta	0 3 2	169½	Mederihenewatta	0 0 10
127	Tanipolgahamulawatta	0 2 25	169½	Old path (part), T. P. 304,149	0 3 17
128	Do.	0 1 35	170	Wambotuhennmadawatta, T. P. 304,097	0 1 33
129	Hitinawatta]	0 1 1	171	Wambotuhennmadawattekumbura, T. P. 302,500	0 0 26
130	Do.	0 2 12	172	Do.	1 1 21
131	Tanipolgahamulawatta	0 0 39	173	Wambotuhennmadahena, T. P. 302,174	0 3 24
132	Bilinchagahamulawatta	0 1 36	174	Do. T. P. 302,175	0 2 20
133	Kandawatta]	0 1 13	175	Mirishena, T. P. 302,782	0 0 33
134	Do. T. P. 304,109	0 2 38	176	Wambotuhennmadawatta	0 3 32
135	Do. T. P. 303,719	1 3 28	177	Do.	0 3 32
136	Sillugaltennewatta	2 1 3	178	Do. T. P. 302,784	0 2 36
137	Sillugaltennehena, T. P. 304,155	1 1 23	179	Kapukotuwwatta	0 1 13
138	Sillugaltennewatta, T. P. 304,155	0 2 8	180	Dalugalehenewatta, T. P. 302,783	0 1 1
138½	Do.	0 2 12	181	Galagawawatta	0 1 14
139	Metihakkehena, T. P. 304,155	0 2 39	182	Pillegawahena, T. P. 302,501	0 0 25
139½	Metihakkewattahena, T. P. 304,155	0 1 32	183	Pillehena, (T. P. 210, 126)	4 1 26
140	Pansalehena	1 2 16	183½	Do. T. P. 302,502	0 0 7
141	Metihakkewatta, T. P. 302,170	0 1 35	183½	Do. T. P. 302,503	0 0 10
142	Bunwalagawawatta, T. P. 302,171	2 2 39	184	Pillegawahena, T. P. 304,114	2 2 0
143	Keppetiyawatta, T. P. 302,499	0 3 14	185	Do. T. P. 309,168	4 0 9
144	Keppetiyawatta	0 3 2	186	Do. T. P. 302,503	0 1 7
145	Do.	0 2 16	187	Dalugalewatta	0 2 33
146	Paranawatta	0 2 18	188	Dalugalehena	2 3 15
147	Do.	0 2 3	189	Moragollewatta, T. P. 302,785	0 2 2
148	Do.	0 3 7	190	Moragollehena <i>alias</i> Dalugalehena, T. P. 302,785	0 3 14
149	Do.	0 3 33	191	Moragollehenewatta, T. P. 302,193	1 2 1
150	Nekatralagewatta	0 2 38	192	Talanpitiyehenewatta, T. P. 302,786	2 0 2
151	Do.	0 3 7	193	Ethadigalewatta	1 3 26
152	Paranawatta	0 2 0	194	Moragollewatta, T. P. 304,154	2 0 27
153	Welaehabodawatta	0 1 10	195	Alakotuwwatta, T. P. 304,154	1 3 37
154	Galagawawatta	0 3 31	196	Do. T. P. 302,193	2 1 38
155	Baduwatta	1 0 18	197	Alakotuwwatta	0 2 11
156	Hitinawatta	1 1 28	198	Do. T. P. 302,723	1 2 3
157	Wambotuhennmadawatta	0 2 7	199	Alakotuwwatta	1 2 19
158	Do.	0 0 17	200	Ambagahamulawatta, T. P. 302,724	0 2 1
159	Narangahamulawatta	0 2 2	201	Beligollewatta T. P. 302,194	2 0 21
160	Wambotuhennmadawatta	0 2 3	202	Alakotuwwatta, T. P. 302,725	1 2 27
161	Do.	0 1 10	202½	Do.	0 0 28
162	Do.	0 1 29	203	Beligollewatta	1 3 36
163	Do.	0 1 15	204	Korasswelmandiyewatta, T. P. 304,153	4 3 3
164	Mederihenewatta	1 2 21	205	Siyambalagahamulawatta <i>alias</i> Gala- gawawatta	2 0 11
165	Do.	0 3 31	206	Korasswelmandiyewatta, T. P. 302,726	0 2 15
166	Bogahamulakumburepillewa	0 1 27	207	Udakotuwwekumbura and Dangaha- mulakumbura	3 2 11
167	Mederihenewatta, T. P. 302,172	0 1 12	208	Egodakanattehena, T. P. 302,195	2 2 19
168	Do. T. P. 302,173	1 0 10			
169	Koresswelmandiyewatta, &c., T. Ps. 174,553, 176,106, 177,440, 230,395, 243,868, 247,245, 247,249, and 251,442	65 1 38			
169½	Koresswelmandiyewatta, T. P. 304,149	0 0 20			

515 2 35



Surveyor-General's Office,
Colombo, June 19, 1918.

Scale of 32 Chains to an Inch.

Kegalla S. O. 7—1918.

C. R. LUNDIE,
for Surveyor-General.

Lot.	Name of Land.	Name of Applicant.	Description.	Preliminary plan 4,834.		Upset price per acre, Rs.
				Extent.	A. R. P.	
1	Kaddukkani	Mailu Saravanai	Jungle suitable for paddy cultivation	2	0 0	15
Preliminary plan 4,904. Village—Chalampankulam.						
1	Kaddukkani	Kathiran Saravanai	Jungle suitable for paddy cultivation	2	0 5	15
2	Do.	—	Reservation for tank bund (not for sale)	0	0 33	—
Mantai North.						
Preliminary plan 4,898. Village—Andankulam.						
1	Pullaiyarpiddi	Vaitu Santioku	Scrub suitable for paddy cultivation	2	1 28	25*
2	Andankulamkamam	do.	Paddy field and garden containing 7 coconut trees	5	3 8	25*
3	Do.	do.	Paddy field	1	1 1	25*
4	Do.	do.	do.	0	1 37	25*
Musali South:						
Preliminary plan 4,730. Village—Silavaturai.						
11	Maiyakkadu	—	Waste land suitable for coconut plantation	1	0 27	30
Preliminary plan 4,731.						
1	Venkani	S. A. Philips	Waste land suitable for coconut plantation	0	1 12	40
2	Do.	—	Reservation for lane (not for sale)	0	0 9	—
3	Do.	N. M. Mukaiyatinsaipu	Land suitable for coconut cultivation	0	2 26	40
Marakar						
3A	Do.	do.	Open land containing suria trees	0	1 19	40
3B	Do.	do.	do.	0	1 30	40
Musali North.						
Preliminary plan 4,695. Village—Ittikulam.						
1	Karunavipillaikamam	M. M. Merasaipulewai	Scrub jungle suitable for paddy	2	3 5	15

For the lots marked with asterisk (*) water-rate will be at Rs. 2 per acre.

Further information regarding these lands can be obtained from the Assistant Government Agent, Mannar, and plans of them from the Surveyor-General.

Colonial Secretary's Office,
Colombo, July 18, 1918.

A. S. PAGDEN,
Acting Colonial Secretary.

LAND SALES IN THE EASTERN PROVINCE.

No. 1,483, E. P.—The Assistant Government Agent, Trincomalee, will on Tuesday, September 3, 1918, at 10 A.M., at his office in Trincomalee, put up to auction, for sale or settlement, or will otherwise dispose of, the under-mentioned portions of Crown land, in accordance with the regulations of Government regarding land sales. Eighty allotments of land situated in the Koddiyar pattu, Kaddukkulam pattu east, Trincomalee town, and Tanglegam pattu divisions of the Trincomalee District of the Eastern Province.

Lot.	Name of Land.	Name of Applicant.	Description.	Preliminary plan 4,654. Village—Topur.		Upset price per acre, Rs.
				Extent.	A. R. P.	
2581	Vengalachettyvial	Encroachment by K. Muhaiyadin-bawa	Paddy field	0	0 28	20*
2603	Vahaiadyalevarypumi	Encroachment by Segumatar Paktampai	Open land	0	1 6	30*
2607	Sinnakeeto	Encroachment by H. M. Asanalevvai	Paddy field	0	0 10	25*
2608	Periyakeeto	Encroachment by Sinnacutty Vaputampi	do.	0	0 14	25*
2610	Vanacara-alavary	Encroachment by A. L. Varisai-kanni and others	do.	0	1 34	25
2612	Pannikatana-alavary	Encroachment by M. Sinnatampi	do.	0	0 37	20
Preliminary plan 5,116. Village—Pallikkudiyiruppu.						
1	Paddiyadikkuda	K. Saravanamuttu	Jungle land fit for paddy	2	3 35	17.50
Preliminary plan 5,129. Village—Mudur.						
2	Vavaltanki	For general sale	Coconut garden	2	2 32	25
Preliminary plan 5,241. Village—Mudur.						
1	Akkaraichenai	There being no claimants, encroachment by Meyadinbawa Aliyar	Coconut garden	0	0 38	50†
2	Do.	—	Reservation for road	0	0 6	—†
3	Do.	—	Reservation for lane	0	0 6	—†
Preliminary plan 5,250. Village—Kankuveli.						
1	Kalaipumi	P. Velupillai, encroachment	Garden land	0	0 28	30†
Preliminary plan 5,251. Village—Menkamam.						
1	Paniadivalavu	Applicants, K. Kanapati and S. Valliammai, encroachments by applicants	Garden land	0	1 13	20†
2	Kenattadivalavu	Encroachment by the applicant, K. Kanapati	do.	0	0 8	20†
3	Do.	Encroachment by the applicant, V. Sellakutty	do.	0	0 7	20†

Lot.	Name of Land.	Name of Applicant.	Description.	Extent. A. R. P.	Upset price per acre, Rs
4	Kulatarucuvallavu	Encroachment by the applicants, S. Veluppillai and K. Sinnachchi	Garden land	0 1 22	20†
5	Veppaiadivalavu	Encroachment by the applicant, T. Vyramuttu	do.	0 0 34	20†
6	Ellattaivalavu	Encroachment by the applicant, S. Ellattai	do.	0 0 39	20†
7	Mutchantivalavu	Encroachment by the applicants, K. Kanapatippillai and E. Kadiraveluppillai	do.	0 0 30	20†
8	Iluppaiadivalavu	Encroachment by the applicant, V. Kanapati	do.	0 0 34	20†
9	Iluppaiadikadu	For general sale	Fit for dwelling compound	0 0 29	15†
Preliminary plan 5,273. Village—Karukkaimunai.					
1	Karukkaimunaiur	Encroachment by K. Kanden	Improved garden land	0 0 14	15†
2	Do.	Encroachment by E. Pattakkuddi	do.	0 0 15	15†
3	Do.	Encroachment by V. Suddiyan	do.	0 0 20	15†
4	Do.	Encroachment by K. Eliyan	do.	0 0 37	40†
5	Do.	Encroachment by M. Velan	do.	0 0 20	15†
6	Do.	Encroachment by K. Mutavan	do.	0 0 22	20†
7	Do.	Encroachment by N. Veerapattiran	do.	0 0 17	40†
8	Do.	Encroachment by E. Tampam	do.	0 0 16	15†
9	Do.	Encroachment by V. Kandan	do.	0 0 27	15†
10	Do.	Encroachment by M. Sinnavan	do.	0 0 17	15†
11	Do.	Encroachment by S. Sempan	do.	0 0 16	30†
12	Do.	Encroachment by K. Kumariyan	do.	0 0 14	15†
13	Do.	Encroachment by K. Kanapati	do.	0 1 12	40†
14	Do.	Encroachment by K. Sellan	do.	0 0 27	15†
15	Do.	Encroachment by V. Pattan	do.	0 1 10	15†
Preliminary plan 4,919. Village—Kuchchaveli.					
1	Vadankulatuvaiel	Encroachment by K. Nakattai and others	Paddy field	0 1 9	15†
Preliminary plan 5,108. Village—Nilaveli.					
3	Nedunkudapulavu	Applicant, S. Muhamadu	Jungle land fit for paddy cultivation	1 3 37	17.50
Preliminary plan 4,976. Village—Pulmoddai.					
10	Hospitalkadu	For general sale	Jungle fit for paddy	2 2 11	17.50\$
11	Do.	S. Meedin Pakir	do.	1 0 20	17.50\$
Preliminary plan 5,118. Village—Kuchchaveli.					
1	Mudaliyavattavan	Encroachment by K. Subramaniam	Paddy field	1 2 27	25†
2	Do.	Encroachment by K. Subramaniam and Sinnakunchu	do.	2 0 29	25†
Preliminary plan 5,144. Village—Pulmoddai.					
1	Kallumoddaichenaikadu	R. Levaikandu	Jungle land fit for paddy	2 3 26	17.50
3	Do.	For general sale	do.	2 0 9	17.50
Preliminary plan 5,145. Village—Pulmoddai.					
1	Oddankulatupanyavayal	S. Cassim	Jungle fit for paddy	3 2 9	17.50
2	Do.	Encroachment by S. Cassim	Paddy field	1 1 21	25\$†
Preliminary plan 5,148. Village—Pulmoddai.					
2	Puliyadimoddaikadu	For general sale	Jungle fit for paddy	1 2 18	15
3	Do.	do.	do.	3 1 19	17.50\$
Preliminary plan 5,160. Village—Pulmoddai.					
1	Vanniyavelikulattumalanku	For general sale	Jungle fit for paddy	0 1 24	16
2	Do.	Encroachment by Vappu matu and others	Mam- Paddy field	0 1 29	20†
Preliminary plan 5,161. Village—Pulmoddai.					
1	Mudalamadukadu	A. Miskin	Jungle fit for paddy	1 0 18	17.50
2	Do.	do.	do.	0 3 31	17.50
3	Do.	Encroachment by owner of T. P. 254,998	do.	0 0 18	20†
Preliminary plan 5,248. Village—Tiriyai.					
13	Vadiyadipumi	Encroachment by Teivanai and Nagamuttu	Coconut garden	0 0 11.1	40†
18	Alaiyadipumi	Encroachment by K. Kanakasapai	do.	0 0 14.2	30†
Preliminary plan 5,240. Village—Trincomalee town, Division No. 10.					
1	Kantalaikani	Occupied by M. Sellappa	Residing compound	0 0 9.6	—†
2	Do.	—	Reservation for road	0 0 3.7	—†
Preliminary plan 5,223. Village—Kantalai.					
1	Ittiyadivayal	Encroachment by the applicant, K. Arumugam	Paddy field	0 0 22.25	150†¶
2	Perattuvellivayal	Encroachment by S. Ponnaturai	do.	0 0 26.75	150†¶
3	Kula-adivayal alias Itti- yadivayal	Encroachment by the applicant, M. Ussan Bawa	do.	0 0 32.12	150†¶
4	Perattuvellivayal	Encroachment by K. Ponniah and another	do.	0 0 12.87	150†¶
5	Ittiyadivayal	Encroachment by the applicant, K. Chinnappillai	do.	0 0 38	150†¶

Lot.	Name of Land.	Name of Applicant.	Description.	Extent.		Upset price per acre, Rs.
				A.	R. P.	
6	Perattuvelivayal	—	Reservation for water course	0	0 7	87 —†
7	Ittiyadivayal	Encroachment by the applicant, A. Meerasaibo	Paddy field	0	0 20	25 150†¶
8	Do.	Encroachment by the applicant, P. Mammadu	do.	0	0 20	12 150†¶
9	Do.	—	Reservation for water-course	0	1 16	50 —†
10	Old water-course	—	do.	0	0 25	87 —†
13	Kula-adichenai	—	Reservation for irrigation channel	0	1 15	25 —†
Preliminary plan 5,222. Village—Kantalai.						
1	Perattuvelivayal	—	Reservation for channel (Kusambakadavavaan)	0	0 16	—†
2	Perattuvelikkadu	—	do.	0	3 0	—†
3	Perattuvelivayal	—	do.	0	0 2	—†
4	Do.	—	do.	0	0 39	—†
5	Iluppaikkaduvayal	—	do.	0	2 30	—†
6	Perattuvelikkadu <i>alias</i> Vanattukadu	—	do.	1	2 4	—†
7	Perattuvelikkadu	—	do.	5	3 15	—†
8	Iluppaikkaduvayal	—	do.	1	0 4	—†
9	Do.	—	do.	0	1 14	—†
10	Do.	—	do.	0	0 4	—†
11	Do.	—	do.	0	2 3	—†
12	Do.	—	do.	0	1 11	—†

* Irrigable under Allai tank. The present rate is : construction Rs. 2.22 and maintenance 63 cents per acre per annum, such irrigation rate being, however, variable in accordance with such conditions as to the Governor may seem fit.

† For sale or settlement under G. O. 812.

‡ Not for sale.

§ Contains timber.

|| For settlement.

¶ Irrigable under Kantalai tank. The present rate is Re. 1 per acre per annum, such irrigation rate being, however, variable in accordance with such conditions as to the Governor may seem fit.

Further information regarding the above lots can be obtained from the Assistant Government Agent, Trincomalee, and plans of them from the Surveyor-General.

Colonial Secretary's Office,
Colombo, July 18, 1918.

A. S. PAGDEN,
Acting Colonial Secretary.

LAND ACQUISITION NOTICES.

HAVING been duly directed by the Governor, with the advice of the Executive Council, acting under the provisions of "The Land Acquisition Ordinance of 1876," section 6, to take order for the acquisition of the following lands, required for a public purpose, namely, for the protection of the catchment area of the Avissawella water supply, to wit:—

Lot.	Name of Land.	Description.	Name of Claimant.	Extent.		
				A.	R. P.	
1	Karandagahahenewatta	A coconut garden with fruit trees and three cadjan buildings	W. Kankanamalage Catherinchi Hami	1	2 10	3
2	Farnham estate	Rubber estate	Mr. J. W. Bramforth	0	3 3	7
3	Do.	do.	do.	0	3 15	2

I hereby give public notice, as required by section 7, that the Government proposes to take possession of the lands. All persons interested in the aforesaid lands are hereby required to appear personally or by agent before me at this office on August 19, 1918, at 12 noon, and to state the nature of their respective interests in the lands, and the amount and particulars of their claims to compensation for such interests.

The Kachechi,
Colombo, July 23, 1918.

J. G. FRASER,
Government Agent.

HAVING been duly directed by the Governor, with the advice of the Executive Council, acting under the provisions of "The Land Acquisition Ordinance of 1876," section 6, to take order for the acquisition of the following lands, required for a public purpose, namely, for building a new school bungalow for Galtude Government Girls' Vernacular School, to wit:—

Lot.	Name of Land.	Description.	Name of Claimant.	Extent.		
				A.	R. P.	
1	Kahatagahawatta	Jungle	D. N. A. Wirasekara and others	0	2 16	4
2	Do.	do.	D. D. S. Gunasekara and others	0	1 12	

I hereby give public notice, as required by section 7, that the Government proposes to take possession of the lands. All persons interested in the aforesaid lands are hereby required to appear personally or by agent before me at this office, on August 19, 1918, at 10 A.M., and to state the nature of their respective interests in the lands, and the amount and particulars of their claims to compensation for such interests.

Kalutara Kachechi,
July 15, 1918.

C. V. BRAYNE,
Assistant Government Agent.

HAVING been duly directed by the Governor, with the advice of the Executive Council, acting under the provisions of "The Land Acquisition Ordinance of 1876," section 6, to take order for the acquisition of the following lands, required for a public purpose, namely, for widening the first mile, Naula-Spring Valley road, to wit:—

Extract No. 2 of block survey preliminary plan 36. Village—Halpe in Kumbalwela korale of Yatikinda division.

Lot.	Name of Land.	Description.	Name of Claimant.	Extent, A. R. P.
83A	Talbeddearawa	Native garden, includes boutiques	Karnamma of Halpe	0 0 7.50
83B	Do.	Native garden	Dilisena of Gotuwela	0 0 8.75
83C	Ambalamearawe Asse-natha	Waste land	Andhis Appu of Halpe	0 0 1
83D	Hapugahakumbura	Garden	Demodera Tea Company	0 0 18.75
84A	Do.	Waste land	David of Halpe	0 0 6
86B	Wetiliyaddekade	Chena, includes boutiques	do.	0 0 20.25

Extract No. 4 of block survey preliminary plan 2. Village—Gotuwela in Kumbalwela korale of Yatikinda division.

Lot.	Name of Land.	Description.	Name of Claimant.	Extent, A. R. P.
74	Aswedduma	Waste land	Alwis Perera	0 0 1.50
75	Asweddumewatta	do.	do.	0 0 1.75
76	Do.	do.	A. Banda	0 0 3.75
77	Do.	do.	do.	0 0 5.25
78	Do.	do.	A. Ranmenika	0 0 1
79	Do.	do.	do.	0 0 3.50
80	Do.	do.	A. Appuhami and others	0 0 12.50
81	Do.	do.	do.	0 0 0.50
82	Do.	do.	Ukku Banda and Punchi Banda	0 0 2
83	Ellewatta	Garden	Raturala	0 0 3.75
84	Do.	Waste land	do.	0 0 3.25
85	Do.	do.	Kiriwanthe and others	0 0 2
86	Pellewelawatta	Waste land, includes part of mud house	P. Kiriwanthe and others	0 0 7.25
87	Do.	Waste land	Saibo of Naula	0 0 1.50
88	Do.	do.	G. Mendis Silva	0 0 2.75
89	Do.	do.	P. O. Thenis Silva	0 0 8
90	Do.	do.	Siyatu of Gotuwela	0 0 3
91	Do.	Native garden	P. Kiriwanthe and others	0 0 9
92	Illukpelessewatta	Chena	Kiri Banda and Ukkuwenika	0 0 5.25
93	Do.	Waste land	H. P. C. Mallis Appu and Dilisena	0 0 5.50
94	Do.	do.	Dilisena of Gotuwela	0 0 1
95	Do.	Part of road	do.	0 0 0.15
96	Southam estate	Waste land	Demodera Tea Company	0 0 10
97	Do.	Tea 5 years old and waste land	do.	0 0 34
98	Do.	Waste land	do.	0 0 2.50
99	Pitawela-arawa	do.	Nawala Pansala	0 0 11.75
100	Do.	Waste land and tea	do.	0 0 14
101	Southam estate	Waste land	Demodera Tea Company	0 0 23.50
102	Do.	do.	do.	0 0 13.25

I hereby give public notice, as required by section 7, that the Government proposes to take possession of the lands. All persons interested in the aforesaid lands are hereby required to appear personally or by agent before me at Badulla Kachcheri, on September 3, 1918, at 1 P.M., and to state the nature of their respective interests in the lands, and the amount and particulars of their claims to compensation for such interests.

Badulla Kachcheri,
July 15, 1918.

F. BARTLETT,
Government Agent.

HAVING been duly directed by the Governor, with the advice of the Executive Council, acting under the provisions of "The Land Acquisition Ordinance of 1876," section 6, to take order for the acquisition of the following lands, required for a public purpose, namely, for the deviation of the ela leading to Pallewela fields at Mahawela, to wit:—

Preliminary plan 2,004. Village—Kindigoda in Gampaha korale of Udukinda division.

Lot.	Name of Land.	Description.	Name of Claimant.	Extent, A. R. P.
1	Bulugahaliyaddehena	Chena	Podinona of Galaniya	0 0 0.8
2	Bulugahaliyadda	Paddy field	do.	0 0 0.2
3	Do.	do.	Punchimenika of Kindigoda	0 0 1.7
4	Hapugahakumbura	do.	W. Baba Appu	0 0 0.5

I hereby give public notice, as required by section 7, that the Government proposes to take possession of the lands. All persons interested in the aforesaid lands are hereby required to appear personally or by agent before me at Badulla Kachcheri on September 3, 1918, at 1 P.M., and to state the nature of their respective interests in the lands, and the amount and particulars of their claims to compensation for such interests.

Badulla Kachcheri,
July 15, 1918.

F. BARTLETT,
Government Agent.

HAVING been duly directed by the Governor, with the advice of the Executive Council, acting under the provisions of "The Land Acquisition Ordinance of 1876," section 6, to take order for the acquisition of the following land, required for a public purpose, namely, for quarters for the Police at Kegalla, to wit:—

Preliminary plan 2,757. Village—Kegalla town.

Lot.	Name of Land.	Description.	Name of Claimant.	Extent, A. R. P.
1	Bellegotegewatta	Garden with coconut, &c.	Meepewelagodagama Dona Porlentina de Silva of Kegalla	0 0 29.2

I hereby give public notice, as required by section 7, that the Government proposes to take possession of the land. All persons interested in the aforesaid land are hereby required to appear personally or by agent before me at Kegalla Kachcheri on August 20, 1918, at 1.30 P.M., and to state the nature of their respective interests in the land, and the amount and particulars of their claims to compensation for such interests.

Kegalla Kachcheri,
July 22, 1918.

G. F. R. BROWNING,
Assistant Government Agent.