

# Ceylon Government Gazette

Published by Authority.

No. 6,959 — FRIDAY, AUGUST 2, 1918.

## Part III.—Lands.

Separate paging is given to each Part in order that it may be filed separately.

	PAGE		PAGE		PAGE
Land Settlement Notices :—		Land Sales by the Government Agents :—		Land Sales by the Settlement Officer :—	
Final Orders ..	..1415	North-Western Province ..	—	Northern Province ..	—
Preliminary Notices ..	..1428	North-Central Province ..	—	Eastern Province ..	—
Land Sales by the Government Agents :—		Province of Uva ..	..1441	North-Western Province ..	—
Western Province ..	..1434	Province of Sabaragamuwa ..	—	North-Central Province ..	—
Central Province ..	..1436	Land Sales by the Settlement Officer :—		Province of Uva ..	—
Southern Province ..	..1437	Western Province ..	—	Province of Sabaragamuwa ..	—
Northern Province ..	..1441	Central Province ..	—	Land Acquisition Notices ..	..1442
Eastern Province ..	—	Southern Province ..	—	Land Resumption Notices ..	—

### FINAL ORDERS.

#### Kurunegala S. O. No. 2,259.

Order under Section 4, Sub-section (1), of "The Waste Lands Ordinances of 1897, 1899, 1900, and 1903."

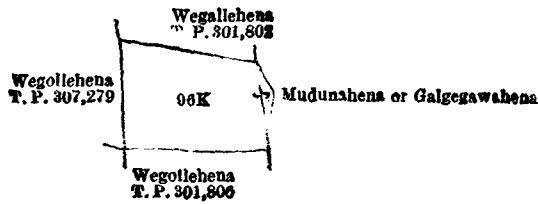
In the matter of the land commonly called or known as Wegollehena, situate in the village of Wennaruwa, in the Udukaha korale east of the Dambadeni hatpattu of the Kurunegala District, in the North-Western Province, and of "The Waste Lands Ordinances of 1897, 1899, 1900, and 1903."

WHEREAS in pursuance of section 1 of the said Ordinances it was duly declared and notified on the 21st day of September, 1917, that if no claim to the land commonly called or known as Wegollehena, situate in the village of Wennaruwa, in the Udukaha korale east of the Dambadeni hatpattu of the Kurunegala District, in the North-Western Province, containing in extent 2 acres 2 roods and 12 perches, and shown as lot 96k in preliminary plan 411 and in the annexed diagram, was made to Norman Albert Hampton, Special Officer appointed under section 28 of the said Ordinances, within the period of three months from the date specified in the said notice, such land would be declared the property of the Crown, and dealt with on account of the Crown (*vide* Notice No. 6,571):

And whereas Kotapitiye Durayalage Bandiya of Wennaruwa made claim thereto, and Norman Albert Hampton, Special Officer appointed under section 28 of the said Ordinances, made due inquiry into such claim, and whereas the said claimant and the said Norman Albert Hampton, Special Officer, came to an agreement in writing dated the 18th day of January, 1918, concerning the said land, under section 4, sub-section (1), of the said Ordinances, whereby it was agreed that the said claimant should be declared the purchaser of the said land upon payment on or before the 18th day of April, 1918, to the Government Agent at Kurunegala, or to the Settlement Officer, of a sum of Rupees Forty-five only (Rs. 45), as the purchase amount of the said land, and whereas the said amount has been duly paid by the said claimant, he is hereby, in pursuance of the agreement aforementioned, declared to be the purchaser of the said land, as more fully described herein below.

#### Description of the Land referred to.

The land commonly called or known as Wegollehena, situated in the village of Wennaruwa, in the Udukaha korale east of the Dambadeni hatpattu of the Kurunegala District, in the North-Western Province, containing in extent 2 acres 2 roods and 12 perches, and shown as lot 96k in preliminary plan 411 and in the annexed diagram; and bounded as follows: on the north by Wegallehena sold by the Crown (T. P. 301,802); on the east by Mudunahena or Galgega<sup>w</sup>hena sold by the Crown; on the south by Wegollehena sold by the Crown (T. P. 301,806); on the west by Wegollehena sold by the Crown (T. P. 307,279).



Surveyor-General's Office,  
Colombo, May 4, 1917.

Scale of 8 Chains to an Inch.

A. H. G. DAWSON,  
for Surveyor-General.

J. M. DAVIES,  
Special Officer.

June 29, 1918.

**Kurunegala S. O. No. 2,260.**

**Order under Section 4, Sub-section (1), of "The Waste Lands Ordinances of 1897, 1899, 1900, and 1903,"  
declaring Land to be Crown Property.**

In the matter of the land commonly called or known as Ambagahamulahena, situate in the village of Panawewa, in the Kinyama korale of the Katugampola hatpattu of the Kurunegala District, in the North-Western Province, and of "The Waste Lands Ordinances of 1897, 1899, 1900, and 1903."

WHEREAS in pursuance of section 1 of the said Ordinances it was duly notified on this 9th day of October, 1914, that if no claim to the land commonly called or known as Ambagahamulahena, situate in the village of Panawewa, in the Kinyama korale of the Katugampola hatpattu of the Kurunegala District, in the North-Western Province, containing in extent 3 acres 1 rood 38 perches, and shown as lot 4F in preliminary plan 1,451 and in the annexed diagram, was made to John Murray Davies, Special Officer appointed under section 28 of the said Ordinances, within the period of three months from the date specified in such notice, such land would be declared the property of the Crown, and dealt with on account of the Crown (*vide* Notice No. 5,381):

And whereas (1) Sitta Naidege Kinda Naide and (2) Kawwa Naidege Appu Nachchire made claim thereto, and whereas the said claimants by an agreement dated the 2nd day of November, 1916, in consideration of their being declared the purchasers of lot 4F of the block survey preliminary plan 1,451, for a sum of Rs. 26, withdrew claim to the above-mentioned lot 4F of this order, I, John Murray Davies, the aforesaid Special Officer, under and by virtue of the powers vested in me in that behalf by section 4 of the said Ordinances, do hereby on this 22nd day of May, 1918, order and declare under section 4, sub-section (1), of the said Ordinances, that the said land, as more fully described herein below, is the property of the Crown.

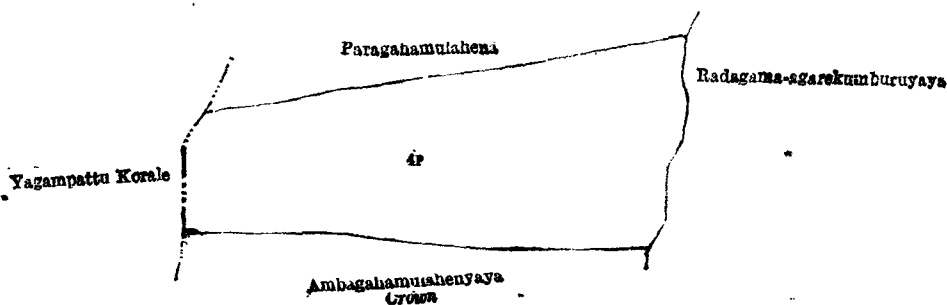
*Description of the Land referred to.*

The following lot situated in the village of Panawewa, in the Kinyama korale of the Katugampola hatpattu of the Kurunegala District, in the North-Western Province, as described in the annexed diagram:—

Preliminary plan 1,451.

Lot.	Name of Land.	Extent, A. R. P.
4F	Ambagahamulahena	3 1 38

and bounded as follows: on the north by Paragahamulahena to be declared the property of Adikari Mudiyansele Rari Menika and others under the Waste Lands Ordinances; on the east by Radagama-agarekumburuyaya claimed by Hapuwa Bahambikumburalage Baiya and others; on the south by Ambagahamulahenyaya to be declared the property of the Crown under the Waste Lands Ordinances; on the west by the boundary of Yagampattu korale.



Surveyor-General's Office,  
Colombo, April 12, 1918.

Scale of 4 Chains to an Inch.

C. R. LUNDIE,  
for Surveyor-General.

J. M. DAVIES,  
Special Officer.

May 22, 1918.

## Kurunegala S. O. No. 2,261.

Order under Section 4, Sub-section (1), of "The Waste Lands Ordinances of 1897, 1899, 1900, and 1903,"  
admitting Land to be Private Property.

In the matter of the lands commonly called or known as Dangahamulahena, situate in the village of Panawewa, in the Kinyama korale of the Katugampola hatpattu of the Kurunegala District, in the North-Western Province, and of "The Waste Lands Ordinances of 1897, 1899, 1900, and 1903."

WHEREAS in pursuance of section 1 of the said Ordinances it was duly notified on the 9th day of October, 1914, that if no claim to the lands commonly called or known as Dangahamulahena, situate in the village of Panawewa, in the Kinyama korale of the Katugampola hatpattu of the Kurunegala District, in the North-Western Province, containing in extent 3 acres and 1 perch, and shown as lots 1H and 2H in preliminary plan 1,451 and in the annexed diagram, was made to John Murray Davies, Special Officer appointed under section 28 of the said Ordinances, within the period of three months from the date specified in such notice, such lands would be declared the property of the Crown, and dealt with on account of the Crown (*vide* Notice No. 5,381):

And whereas (1) Korallage Kiri Menika, (2) ditto Podi Singho, and (3) ditto Hetuhamy made claim thereto, and Howard Orme Fox and I, John Murray Davies, Special Officers appointed under section 28 of the said Ordinances, made due inquiry into such claim, I, John Murray Davies, the aforesaid Special Officer, with the consent of His Excellency the Governor, do hereby admit the claim of the said claimants to the said lands, as more fully described herein below, under section 4, sub-section (1), of the said Ordinances.

*Description of the Lands referred to.*

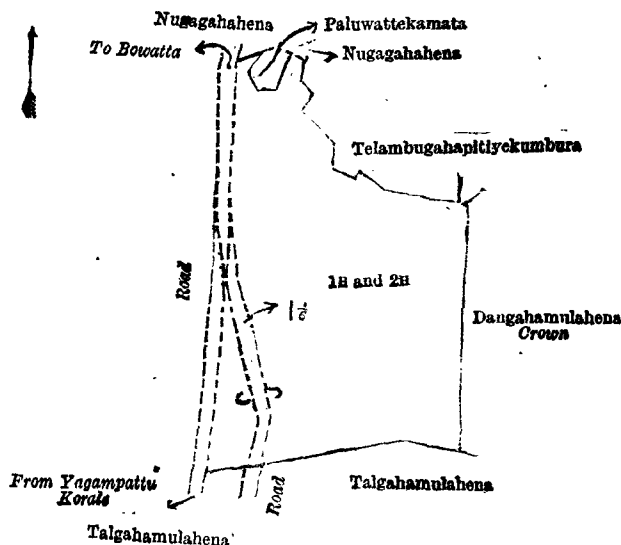
The following lots situated in the village of Panawewa, in the Kinyama korale of the Katugampola hatpattu of the Kurunegala District, in the North-Western Province, as described in the annexed diagram:—

		Preliminary plan 1,451.		Extent, A. R. P.	
Lot.	Name of Land.				
1H	Dangahamulahena..	..	..	0	0 30
2H	Do.	..	..	2	3 11
				3	0 1

and bounded as follows: on the north by Nugagahahena claimed by Adikari Mudiyansele Kaluhamy, *ex-Korala*, and others, Paluwattekamata claimed by Korallage Menikrala, Nugegahahena claimed by Adikari Mudiyansele Kaluhamy, *ex-Korala*, and others, Telambugahapitiyakumbura claimed by Korallage Menikrala and others; on the east by Dangahamulahena belonging to the Crown; on the south by Talgahamulahena claimed by Adikari Mudiyansele Kaluhamy, *ex-Korala*, and others, a road, Talgahamulahena claimed by Adikari Mudiyansele Kaluhamy, *ex-Korala*, and others; on the west by the road from Yagam pattu korale to Bowatta.

NOTE.—The following lot lying within the above-mentioned boundaries is excluded from this order, and its extent of 21 perches is not included in the acreage of 3 acres and 1 perch given above:—

		Preliminary plan 1,451.		Extent, A. R. P.	
Lot.	Name of Land.				
1½	Gansabhawa road ..	..	..	0	0 21



Surveyor-General's Office,  
Colombo, January 5, 1918.

Scale of 4 Chains to an Inch.

C. R. LUNDIE,  
for Surveyor-General.

May 22, 1918.

J. M. DAVIES,  
Special Officer.

## Kurunegala S. O. No. 2,262.

Order under Section 4, Sub-section (1), of "The Waste Lands Ordinances of 1897, 1899, 1900, and 1903,"  
admitting Land to be Private Property.

In the matter of the land commonly called or known as Talgahamulahena, situate in the village of Panawewa, in the Kinyama korale of the Katugampola hatpattu of the Kurunegala District, in the North-Western Province, and of "The Waste Lands Ordinances of 1897, 1899, 1900, and 1903."

WHEREAS in pursuance of section 1 of the said Ordinances it was duly notified on the 9th day of October, 1914, that if no claim to the land commonly called or known as Talgahamulahena, situate in the village of Panawewa, in the Kinyama korale of the Katugampola hatpattu of the Kurunegala District, in the North-Western Province, containing in extent 1 acre and 2 perches, and shown as lot 1F1 in preliminary plan 1,451 and in the annexed diagram, was made to

John Murray Davies, Special Officer appointed under section 28 of the said Ordinances, within the period of three months from the date specified in such notice, such land would be declared the property of the Crown, and dealt with on account of the Crown (*vide* Notice No. 5,381):

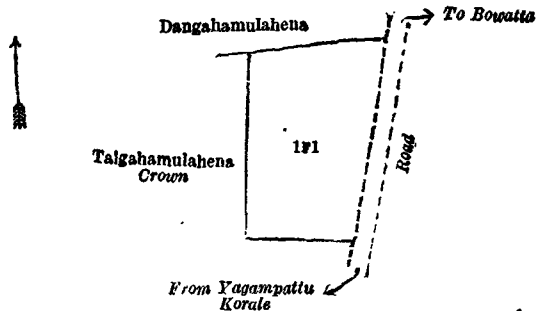
And whereas Balasuriya Mudiyansele Ranhamy made claim thereto, and Howard Orme Fox and I, John Murray Davies, Special Officers appointed under section 28 of the said Ordinances, made due inquiry into such claim, I, John Murray Davies, the aforesaid Special Officer, with the consent of His Excellency the Governor, do hereby admit the claim of the said claimant to the said land, as more fully described herein below, under section 4, sub-section (1), of the said Ordinances.

*Description of the Land referred to.*

The following lot situated in the village of Panawewa, in the Kinyama korale of the Katugampola hatpattu of the Kurunegala District, in the North-Western Province, as described in the annexed diagram:—

Lot.	Name of Land.	Preliminary plan 1,451.	Extent, A. R. P.
1F1	Talgahamulahena	.. .. .	1 0 2

and bounded as follows: on the north by Dangahamulahena to be declared the property of Korallage Rammenika under the Waste Lands Ordinances; on the east by the road from Bowatta to Yagam pattu korale; on the south by Talgahamulahena belonging to the Crown; on the west by Talgahamulahena belonging to the Crown.



Surveyor-General's Office,  
Colombo, January 5, 1918

Scale of 4 Chains to an Inch.

C. R. LUNDIE,  
for Surveyor-General.

May 22, 1918. J. M. DAVIES,  
Special Officer.

**Kurunegala S. O. No. 2,263.**

**Order under Section 4, Sub-section (1), of "The Waste Lands Ordinances of 1897, 1899, 1900, and 1903," admitting Lands to be Private Property.**

In the matter of the lands commonly called or known as Kongollehena and Welamedapillewa, situate in the village of Panawewa, in the Kinyama korale of the Katugampola hatpattu of the Kurunegala District, in the North-Western Province, and of "The Waste Lands Ordinances of 1897, 1899, 1900, and 1903."

WHEREAS in pursuance of section 1 of the said Ordinances it was duly notified on the 9th day of October, 1914, that if no claim to the lands commonly called or known as Kongollehena and Welamedapillewa, situate in the village of Panawewa, in the Kinyama korale of the Katugampola hatpattu of the Kurunegala District, in the North-Western Province, containing in extent 5 acres 3 roods and 34 perches, and shown as lots 4C3 and 4D in preliminary plan 1,451 and in the annexed diagrams, was made to John Murray Davies, Special Officer appointed under section 28 of the said Ordinances, within the period of three months from the date specified in such notice, such lands would be declared the property of the Crown, and dealt with on account of the Crown (*vide* Notice No. 5,381):

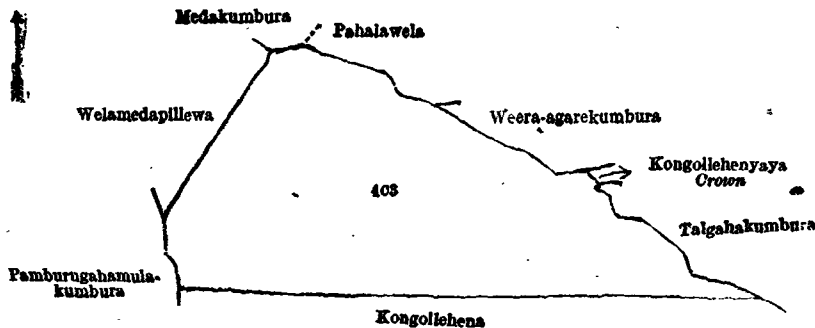
And whereas Herathamillage Appuhamy made claim thereto, and Howard Orme Fox and I, John Murray Davies, Special Officers appointed under section 28 of the said Ordinances, made due inquiry into such claim, I, John Murray Davies, the aforesaid Special Officer, with the consent of His Excellency the Governor, do hereby admit the claim of the said claimant to the said lands, as more fully described herein below, under section 4, sub-section (1), of the said Ordinances.

*Description of the Lands referred to.*

The following lots situated in the village of Panawewa, in the Kinyama korale of the Katugampola hatpattu of the Kurunegala District, in the North-Western Province, as described in the annexed diagrams:—

Lot.	Name of Land.	I.—Preliminary plan 1,451.	Extent, A. R. P.
4c3	Kongollehena	.. .. .	3 3 11

and bounded as follows: on the north by Medakumbura claimed by Herathamillage Bandi Etana and others, Pahalawela claimed by Herathamillage Bandi Etana and others, Weera-agarekumbura (private); on the east by Kongollehenyaya belonging to the Crown, Talgahakumbura claimed by Punchirala Arachchillage Ukku Benda and others; on the south by Kongollehena to be declared the property of Herathamillage Mituruhamy under the Waste Lands Ordinances; on the west by Pamburugahamulakumbura claimed by Somidalage Somaliya and others, Welamedapillewa claimed by Herathamillage Appuhamy.



Surveyor-General's Office,  
Colombo, January 5, 1918.

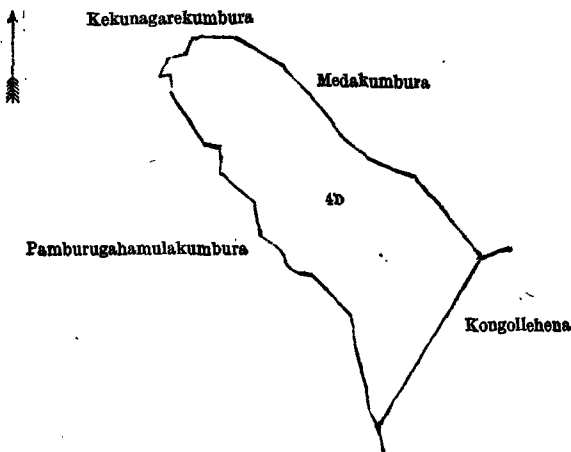
Scale of 4 Chains to an Inch.

C. R. LUNDIE,  
for Surveyor-General.

II.—Preliminary plan 1,451.

Lot.	Name of Land.	Extent, A. R. P.
4D	Welamedapillewa	2 0 23

and bounded as follows : on the north by Kekuna-agarekumbura claimed by Herathamillage Bandi Etana and others. Medakumbura claimed by Herathamillage Bandi Etana ; on the east by Medakumbura claimed by Herathamillage Bandi Etana, Kongollehena to be declared the property of Herathamillage Appuhamy under the Waste Lands Ordinances ; on the south by Kongollehena to be declared the property of Herathamillage Appuhamy under the Waste Lands Ordinances ; Pamburugahamulakumbura claimed by Somidalage Somaliya and others ; on the west by Pamburugahamulakumbura claimed by Somidalage Somaliya and others, Kekunagarekumbura claimed by Herathamillage Bandi Etana and others



Surveyor-General's Office,  
Colombo, April 12, 1918.

Scale of 4 Chains to an Inch.

C. R. LUNDIE,  
for Surveyor-General.

J. M. DAVIES,  
Special Officer.

May 22, 1918.

Kurunegala S. O. No. 2,264.

Order under Section 4, Sub-section (1), of "The Waste Lands Ordinances of 1897, 1899, 1900, and 1903," admitting Land to be Private Property.

In the matter of the land commonly called or known as Kongollehena, situate in the village of Panawewa, in the Kinyama korale of the Katugampola hatpattu of the Kurunegala District, in the North-Western Province, and of "The Waste Lands Ordinances of 1897, 1899, 1900, and 1903."

WHEREAS in pursuance of section 1 of the said Ordinances it was duly notified on the 9th day of October, 1914, that if no claim to the land commonly called or known as Kongollehena, situate in the village of Panawewa, in the Kinyama korale of the Katugampola hatpattu of the Kurunegala District, in the North-Western Province, containing in extent 3 acres 3 roods and 3 perches, and shown as lot 4c4 in preliminary plan 1,451 and in the annexed diagram, was made to John Murray Davies, Special Officer appointed under section 28 of the said Ordinances, within the period of three months from the date specified in such notice, such land would be declared the property of the Crown, and dealt with on account of the Crown (*vide* Notice No. 5,381) :

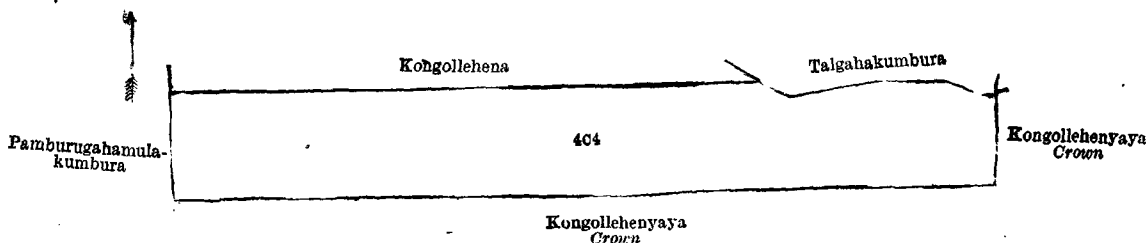
And whereas Herathamillage Mituruhamy made claim thereto, and Howard Orme Fox and I, John Murray Davies, Special Officers appointed under section 28 of the said Ordinances, made due inquiry into such claim, I, John Murray Davies, the aforesaid Special Officer, with the consent of His Excellency the Governor, do hereby admit the claim of the said claimant to the said land, as more fully described herein below, under section 4, sub-section (1), of the said Ordinances.

Description of the Land referred to.

The following lot situated in the village of Panawewa, in the Kinyama korale of the Katugampola hatpattu of the Kurunegala District, in the North-Western Province, as described in the annexed diagram :—  
Preliminary plan 1,451.

Lot.	Name of Land.	Extent, A. R. P.
4c4	Kongollehena	3 3 3

and bounded as follows : on the north by Kongollehena to be declared the property of Herathamillage Appuhamy under the Waste Lands Ordinances, Talgahakumbura claimed by Punchirala Arachchillage Ukku Banda and others ; on the east by Kongollehenyaya belonging to the Crown ; on the south by Kongollehenyaya belonging to the Crown ; on the west by Pamburugahamulakumbura claimed by Somidalage Somaliya and others.



Surveyor-General's Office,  
Colombo, January 5, 1918.

Scale of 4 Chains to an Inch.

C. R. LUNDIE,  
for Surveyor-General.

J. M. DAVIES,  
Special Officer.

May 22, 1918.

## Kurunegala S. O. No. 2,265.

**Order under Section 4, Sub-section (1), of "The Waste Lands Ordinances of 1897, 1899, 1900, and 1903."**

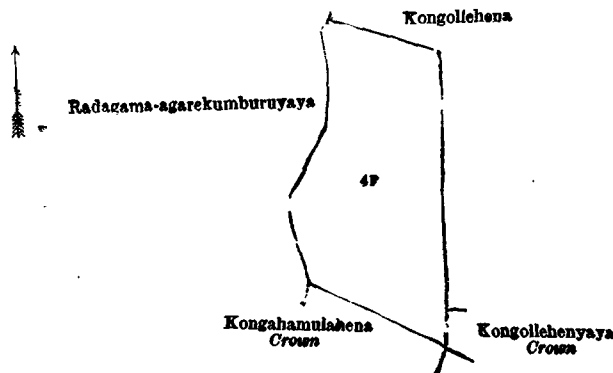
In the matter of the land commonly called or known as Ambagahamulahena, situate in the village of Panawewa, in the Kinyama korale of the Katugampola hatpattu of the Kurunegala District, in the North-Western Province, and of "The Waste Lands Ordinances of 1897, 1899, 1900, and 1903."

WHEREAS in pursuance of section 1 of the said Ordinances it was duly declared and notified on the 9th day of October, 1914, that if no claim to the land commonly called or known as Ambagahamulahena, situate in the village of Panawewa, in the Kinyama korale of the Katugampola hatpattu of the Kurunegala District, in the North-Western Province, containing in extent 1 acre 2 roods and 19 perches, and shown as lot 4F in preliminary plan 1,451 and in the annexed diagram, was made to John Murray Davies, Special Officer appointed under section 28 of the said Ordinances, within the period of three months from the date specified in the said notice, such land would be declared the property of the Crown, and dealt with on account of the Crown (*vide* Notice No. 5,381):

And whereas (1) Sitta Naidege Kinda Naide and (2) Kawwa Naidege Appu Nachchire made claim thereto, and Howard Orme Fox and I, John Murray Davies, Special Officers appointed under section 28 of the said Ordinances, made due inquiry into such claim, and whereas the said claimants and I, John Murray Davies, the aforesaid Special Officer, with the consent of His Excellency the Governor, came to an agreement in writing dated the 2nd day of November, 1916, concerning the said land, under section 4, sub-section (1), of the said Ordinances, whereby it was agreed that the said claimants should be declared the purchasers of the said land upon payment on or before the 2nd day of February, 1917, to the Government Agent at Kurunegala, or to the Treasury Officer at Chilaw, or to the Settlement Officer, of a sum of Rupees Twenty-six only (Rs. 26), as the purchase amount of the said land, and whereas the said amount has been duly paid by the said claimants, they are hereby, in pursuance of the agreement aforementioned, declared to be the purchasers of the said land, as more fully described herein below.

*Description of the Land referred to.*

The land commonly called or known as Ambagahamulahena, situated in the village of Panawewa, in the Kinyama korale of the Katugampola hatpattu of the Kurunegala District, in the North-Western Province, containing in extent 1 acre 2 roods and 19 perches, and shown as lot 4F in preliminary plan 1,451 and in the annexed diagram; and bounded as follows: on the north by Kongollehena to be declared to be the property of Adikari Mudiyansele Ran Menika under the Waste Lands Ordinances; on the east by Kongollehena to be declared to be the property of Adikari Mudiyansele Ran Menika under the Waste Lands Ordinances, Kongollehenyaya to be declared the property of the Crown under the Waste Lands Ordinances; on the south by Kongahamulahena to be declared to be the property of the Crown under the Waste Lands Ordinances; on the west by Radagama-agarekumburuyaya claimed by Hapuwa Bahambikumburalage Baiya and others.



Surveyor-General's Office,  
Colombo, April 12, 1918.

Scale of 4 Chains to an Inch.

C. R. LUNDIE,  
for Surveyor-General.

J. M. DAVIES,  
Special Officer.

May 12, 1918.

## Kurunegala S. O. No. 2,266.

**Order under Section 4, Sub-section (1), of "The Waste Lands Ordinances of 1897, 1899, 1900, and 1903," admitting Land to be Private Property.**

In the matter of the land commonly called or known as Kongollehena, situate in the village of Panawewa, in the Kinyama korale of the Katugampola hatpattu of the Kurunegala District, in the North-Western Province, and of "The Waste Lands Ordinances of 1897, 1899, 1900, and 1903."

WHEREAS in pursuance of section 1 of the said Ordinances it was duly notified on the 9th day of October, 1914, that if no claim to the land commonly called or known as Kongollehena, situate in the village of Panawewa, in the Kinyama korale of the Katugampola hatpattu of the Kurunegala District, in the North-Western Province, containing in extent 3 acres 3 roods and 9 perches, and shown as lot 405 in preliminary plan 1,451 and in the annexed diagram, was made to John Murray Davies, Special Officer appointed under section 28 of the said Ordinances, within the period of three months from the date specified in such notice, such land would be declared the property of the Crown, and dealt with on account of the Crown (*vide* Notice No. 5,381):

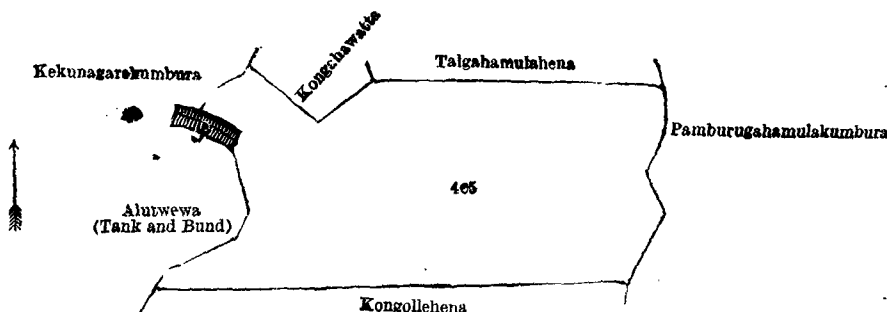
And whereas (1) Herathamillage Punchirala and (2) ditto Unguhamy made claim thereto, and Howard Orme Fox and I, John Murray Davies, Special Officers appointed under section 28 of the said Ordinances, made due inquiry into such claim, I, John Murray Davies, the aforesaid Special Officer, with the consent of His Excellency the Governor, do hereby admit the claim of the said claimants to the said land, as more fully described herein below, under section 4, sub-section (1), of the said Ordinances.

*Description of the Land referred to.*

The following lot situated in the village of Panawewa, in the Kinyama korale of the Katugampola hatpattu of the Kurunegala District, in the North-Western Province, as described in the annexed diagram :—

Lot.	Name of Land.	Extent, A. R. P.
405	Kongollehena	3 3 9

and bounded as follows : on the north by Kongahawatta sold by the Crown, Talgahamulahena to be declared the property of Adikari Mudiyansele Ranmenika and others under the Waste Lands Ordinances ; on the east by Pamburugahamulakumbura claimed by Somidalage Somaliya and others ; south by Kongollehena to be declared the property of Adikari Mudiyansele Ranmenika and others under the Waste Lands Ordinances ; on the west by Alutwewa (tank and bund) claimed by Herathamillage Bandi Etana and others, Kekuna-agarekumbura claimed by Herathamillage Bandi Etana and others.



Surveyor-General's Office,  
Colombo, January 5, 1918.

Scale of 4 Chains to an Inch.

C. R. LUNDIE,  
for Surveyor-General.

J. M. DAVIES,  
Special Officer.

May 22, 1918.

**Kurunegala S. O. No. 2,267.**

**Order under Section 4, Sub-section (1), of "The Waste Lands Ordinances of 1897, 1899, 1900, and 1903," admitting Land to be Private Property.**

In the matter of the land commonly called or known as Dangahamulahena, situate in the village of Panawewa, in the Kinyama korale of the Katugampola hatpattu of the Kurunegala District, in the North-Western Province, and of "The Waste Lands Ordinances of 1897, 1899, 1900, and 1903."

WHEREAS in pursuance of section 1 of the said Ordinances it was duly notified on the 9th day of October, 1914, that if no claim to the land commonly called or known as Dangahamulahena, situate in the village of Panawewa, in the Kinyama korale of the Katugampola hatpattu of the Kurunegala District, in the North-Western Province, containing in extent 3 acres and 15 perches, and shown as lot 1D2 in preliminary plan 1,451 and in the annexed diagram, was made to John Murray Davies, Special Officer appointed under section 28 of the said Ordinances, within the period of three months from the date specified in such notice, such land would be declared the property of the Crown, and dealt with on account of the Crown (*vide* Notice No. 5,381) :

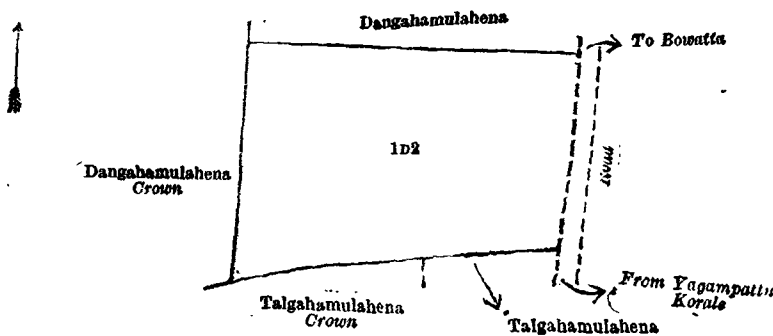
And whereas Korallage Ranmenika made claim thereto, and Howard Orme Fox and I, John Murray Davies, Special Officers appointed under section 28 of the said Ordinances, made due inquiry into such claim, I, John Murray Davies, the aforesaid Special Officer, with the consent of His Excellency the Governor, do hereby admit the claim of the said claimant to the said land, as more fully described herein below, under section 4, sub-section (1), of the said Ordinances.

*Description of the Land referred to.*

The following lot situated in the village of Panawewa, in the Kinyama korale of the Katugampola hatpattu of the Kurunegala District, in the North-Western Province, as described in the annexed diagram :—

Lot.	Name of Land.	Extent, A. R. P.
1D2	Dangahamulahena	3 0 15

and bounded as follows : on the north by Dangahamulahena to be declared the property of Korallage Menikhamy under the Waste Lands Ordinances ; on the east by the road from Bowatta to Yagam pattu korale ; on the south by Talgahamulahena to be declared the property of Balasuriya Mudiyansele Ranhamy under the Waste Lands Ordinances, Talgahamulahena belonging to the Crown ; on the west by Dangahamulahena belonging to the Crown.



Surveyor-General's Office,  
Colombo, January 5, 1918.

Scale of 4 Chains to an Inch.

C. R. LUNDIE,  
for Surveyor-General.

J. M. DAVIES,  
Special Officer.

May 22, 1918.

## Kurunegala S. O. No. 2,268.

## Order under Section 4, Sub-section (1), of "The Waste Lands Ordinances of 1897, 1899, 1900, and 1903," admitting Land to be Private Property.

In the matter of the land commonly called or known as Bulugahamuluhena, situate in the village of Panawewa, in the Kinyama korale of the Katugampola hatpattu of the Kurunegala District, in the North-Western Province, and of "The Waste Lands Ordinances of 1897, 1899, 1900, and 1903."

WHEREAS in pursuance of section 1 of the said Ordinances it was duly notified on the 9th day of October, 1914, that if no claim to the land commonly called or known as Bulugahamuluhena, situate in the village of Panawewa, in the Kinyama korale of the Katugampola hatpattu of the Kurunegala District, in the North-Western Province, containing in extent 9 acres and 4 perches, and shown as lot 1K in preliminary plan 1,451 and in the annexed diagram, was made to John Murray Davies, Special Officer appointed under section 28 of the said Ordinances, within the period of three months from the date specified in such notice, such land would be declared the property of the Crown, and dealt with on account of the Crown (*vide* Notice No. 5,381):

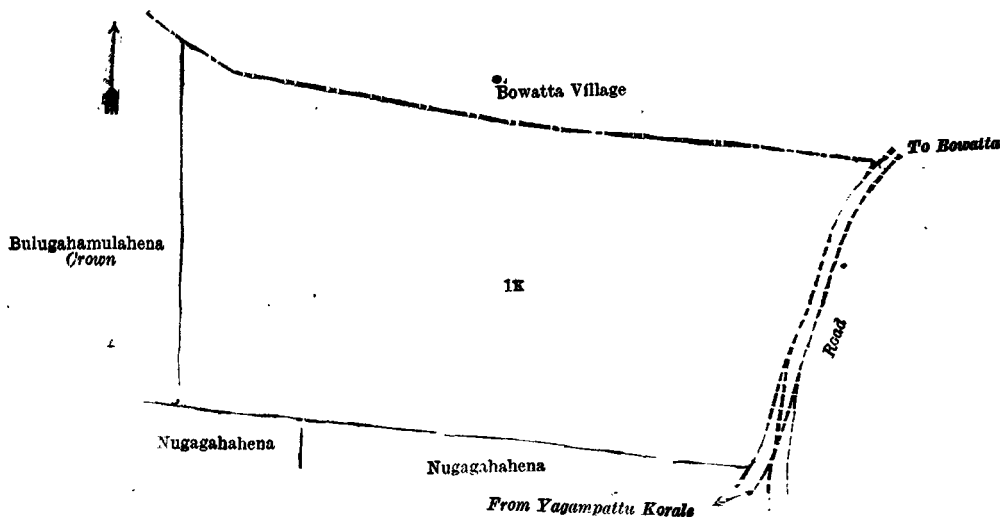
And whereas (1) Korallage Menikrala and (2) ditto Punchihamy made claim thereto, and Howard Orme Fox and I, John Murray Davies, Special Officers appointed under section 28 of the said Ordinances, made due inquiry into such claim, I, John Murray Davies, the aforesaid Special Officer, with the consent of His Excellency the Governor, do hereby admit the claim of the said claimants to the said land, as more fully described herein below, under section 4, sub-section (1), of the said Ordinances.

*Description of the Land referred to.*

The following lot situated in the village of Panawewa, in the Kinyama korale of the Katugampola hatpattu of the Kurunegala District, in the North-Western Province, as described in the annexed diagram:—

Lot.	Name of Land.	Preliminary plan 1,451.	Extent, A. R. P.
1K.	Bulugahamuluhena	.. .. .	9 0 4

and bounded as follows: on the north by the village limit of Bowatta; on the east by the road from Bowatta to Yagam pattu korale; on the south by Nugagahahena to be declared the property of Adikari Mudiyansele Kaluhamy, *ex-Korale*, and others under the Waste Lands Ordinances, Nugagahahena to be declared the property of Adikari Mudiyansele Appuhamy and others under the Waste Lands Ordinances; on the west by Bulugahamuluhena belonging to the Crown.



Surveyor-General's Office,  
Colombo, January 5, 1918.

Scale of 4 Chains to an Inch.

C. R. LUNDIE,  
for Surveyor-General.

May 22, 1918. J. M. DAVIES,  
Special Officer.

## Kurunegala S. O. No. 2,269.

## Order under Section 2 of "The Waste Lands Ordinances of 1897, 1899, 1900, and 1903," declaring Lands to be Crown Property.

In the matter of the lands commonly called or known as Hinmorawewa (tank and bund), Hinmorawewa (tank), Radagamawewa (tank and bund), &c., situate in the village of Panawewa, in the Kinyama korale of the Katugampola hatpattu of the Kurunegala District, in the North-Western Province, and of "The Waste Lands Ordinances of 1897, 1899, 1900, and 1903."

THE notice required by section 1 of "The Waste Lands Ordinances of 1897, 1899, 1900, and 1903," having been duly published in manner prescribed by that section in respect of the above-named lands (*vide* Notice No. 5,381), and no claim having been made to the said lands or to any interest therein within the period of three months from the date specified in the said notice, I, John Murray Davies, Special Officer appointed under section 28 of the said Ordinances, under and by virtue of the powers vested in me in that behalf by section 2 of the said Ordinances, do hereby on this 22nd day of May, 1918, order and declare that the said lands, as more fully described herein below, situate in the village of Panawewa, in the Kinyama korale of the Katugampola hatpattu of the Kurunegala District, in the North-Western Province, and shown as lots 23, 4Y, 26, 6, 7, 15, 4W, 19, 1 $\frac{1}{2}$ , 1 $\frac{1}{4}$ , 1 $\frac{1}{8}$ , 1A, 1G, 10 $\frac{1}{2}$ , and 4 $\frac{1}{2}$  in preliminary plan 1,451 and in the annexed diagrams, and containing in extent 15 acres 1 rood and 32 perches, are the property of the Crown.



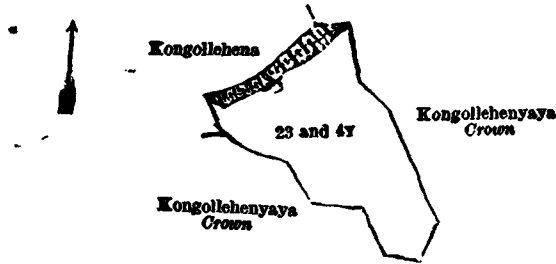
*Description of the Lands referred to.*

The following lots situated in the village of Panawewa, in the Kiniyama korale of the Katugampola hatpattu of the Kurunegala District, in the North-Western Province, as described in the annexed diagrams :—

I.—Preliminary plan 1,451.

Lot.	Name of Land.	Extent, A. R. P.
23	Hinmorawewa (tank and bund)	1 0 15
4x	Hinmorawewa (tank)	0 0 5
		1 0 20

and bounded as follows: on the north by Kongollehena to be declared the property of Adikari Mudiyansele Ranmenika and others under the Waste Lands Ordinances and Kongollehenyaya to be declared the property of the Crown under the Waste Lands Ordinances; on the east and south by Kongollehenyaya to be declared the property of the Crown under the Waste Lands Ordinances; on the west by Kongollehenyaya to be declared the property of the Crown under the Waste Lands Ordinances and Kongollehena to be declared the property of Adikari Mudiyansele Ranmenika and others under the Waste Lands Ordinances.



Surveyor-General's Office,  
Colombo, April 12, 1918.

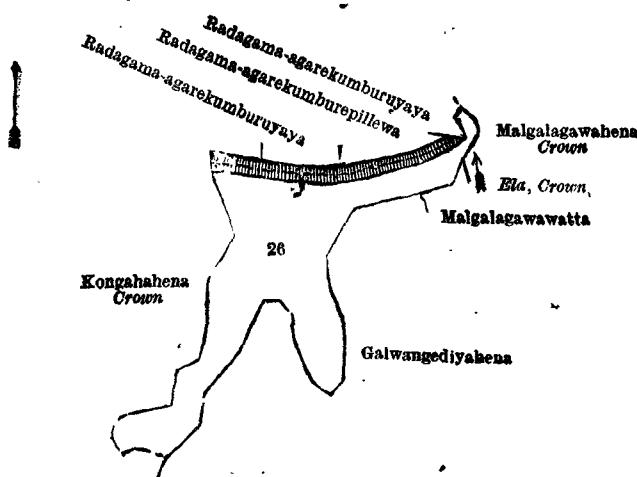
Scale of 4 Chains to an Inch.

C. R. LUNDIE,  
for Surveyor-General.

II.—Preliminary plan 1,451.

Lot.	Name of Land.	Extent, A. R. P.
26	Radagamaawewa (tank and bund)	1 1 32

and bounded as follows: on the north by Kongahahena to be declared the property of the Crown under the Waste Lands Ordinances, Radagama-agarekumburuyaya claimed by Hapuwa Bahambikumburalage Baiya and others, Radagama-agarekumburepillewa (private), Radagama-agarekumburuyaya claimed by Hapuwa Bahambikumburalage Baiya and others; on the east by Malgalagawahena to be declared the property of the Crown under the Waste Lands Ordinances, ela to be declared the property of the Crown under the Waste Lands Ordinances, Malgalagawawatta sold to Mahamestrige Jeronis de Silva under the Waste Lands Ordinances, Galwangediyahena sold to Mahamestrige Jeronis de Silva under the Waste Lands Ordinances; on the south by Galwangediyahena sold to Mahamestrige Jeronis de Silva under the Waste Lands Ordinances, Kongahahena to be declared the property of the Crown under the Waste Lands Ordinances; on the west by Kongahahena to be declared the property of the Crown under the Waste Lands Ordinances.



Surveyor-General's Office,  
Colombo, April 12, 1918.

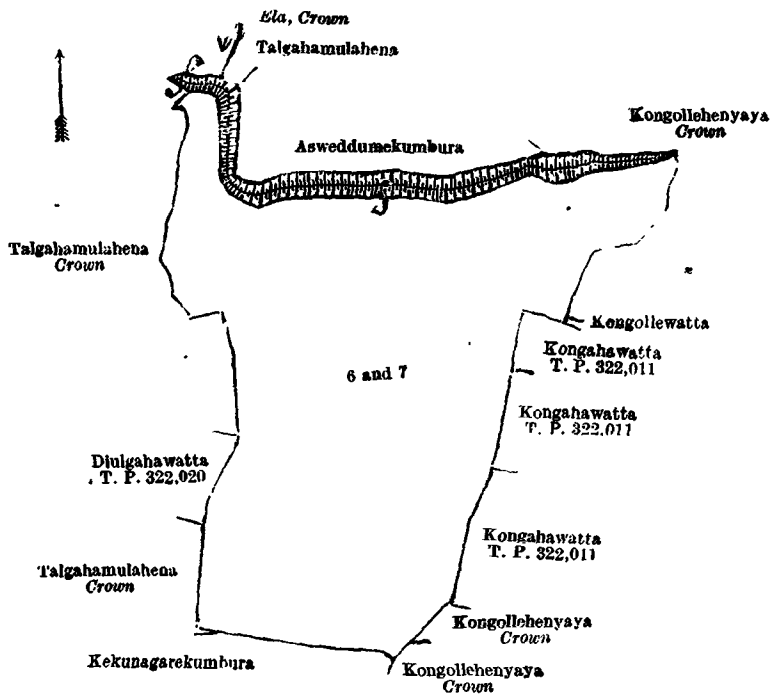
Scale of 4 Chains to an Inch.

C. R. LUNDIE,  
for Surveyor-General.

III.—Preliminary plan 1,451.

Lot.	Name of Land.	Extent, A. R. P.
6	Unawewa (tank and bund)	6 3 12
7	Tawallehena	0 0 28
		7 0 0

and bounded as follows: on the north by *ela* to be declared the property of the Crown under the Waste Lands Ordinances, Talgahamulahena (private), Asweddumakumbura (private), Kongollehenyaya to be declared the property of the Crown under the Waste Lands Ordinances; on the east by Kongollehenyaya to be declared the property of the Crown under the Waste Lands Ordinances, Kongollewatta (private), Kongahawatta sold by Crown (T. P. 322,011), Kongahawatta sold by the Crown (T. P. 322,011), Kongallehenyaya to be declared the property of the Crown under the Waste Lands Ordinances; on the south by Kekunagarekumbura claimed by Herathamillage Bandi Etana and others; on the west by Talgahamulahena to be declared the property of the Crown under the Waste Lands Ordinances, Diulgahawatta sold by the Crown (T. P. 322,020), Talgahamulahena to be declared the property of the Crown under the Waste Lands Ordinances.



Surveyor-General's Office,  
Colombo, April 12, 1918.

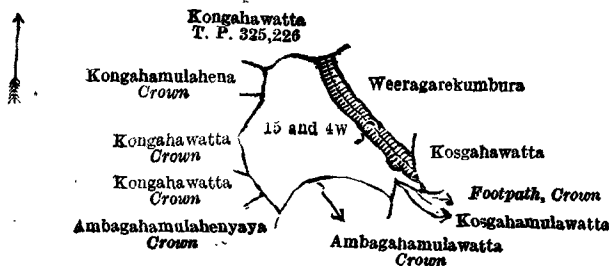
Scale of 4 Chains to an Inch.

C. R. LUNDIE,  
for Surveyor-General.

IV.—Preliminary plan 1,451.

Lot.	Name of Land.	Extent, A. R. P.
15 ..	Agarewewa (tank and bund) .. .. .	0 2 31
4w ..	Agarewewa (tank) .. .. .	0 0 3
		0 2 34

and bounded as follows: on the north by Kongahawatta sold by the Crown (T. P. 325,226); on the east by Weeragarekumbura claimed by Herathamillage Bandi Etana and others, Kosgahawatta claimed by Somidalage Sundiriya and another; on the south by footpath declared to be the property of the Crown under the Waste Lands Ordinances, Kosgahamulawatta claimed by Somidalage Kiri Pancha and others, Ambagahamulawatta belonging to the Crown; on the west by Ambagahamulahenyaya belonging to the Crown, Kongahawatta belonging to the Crown, Kongahamulahena belonging to the Crown.



Surveyor-General's Office,  
Colombo, April 12, 1918.

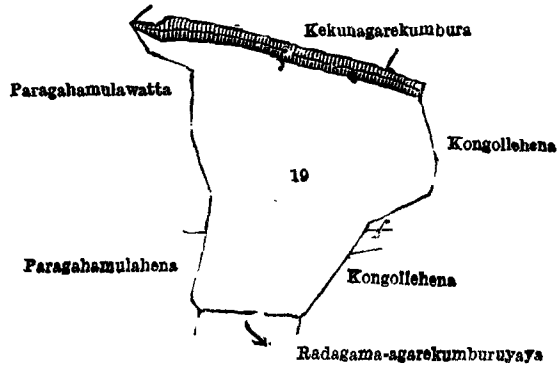
Scale of 4 Chains to an Inch.

C. R. LUNDIE,  
for Surveyor-General.

V.—Preliminary plan 1,451.

Lot.	Name of Land.	Extent, A. R. P.
19 ..	Alutwewa (tank and bund) .. .. .	2 1 21

and bounded as follows: on the north by Kekunagarekumbura claimed by Herathamillage Bandi Etana and others, Kongollehena sold to Herathamillage Punchirala and another under the Waste Lands Ordinances; on the east by Kongollehena sold to Herathamillage Punchirala and another under the Waste Lands Ordinances, Kongollehena sold to Adikari Mudiyansele Ranmenika and others under the Waste Lands Ordinances; on the south by Radagamagarekumburayaya claimed by Hapuwa, Bahambikumburalage Baiya and others; on the west by Paragahamulawatta sold to Adikari Mudiyansele Ran Menika and others under the Waste Lands Ordinances, Paragahamulawatta to be declared the property of Adikari Mudiyansele Ran Menika and others under the Waste Lands Ordinances.



Surveyor-General's Office,  
Colombo, April 12, 1918.

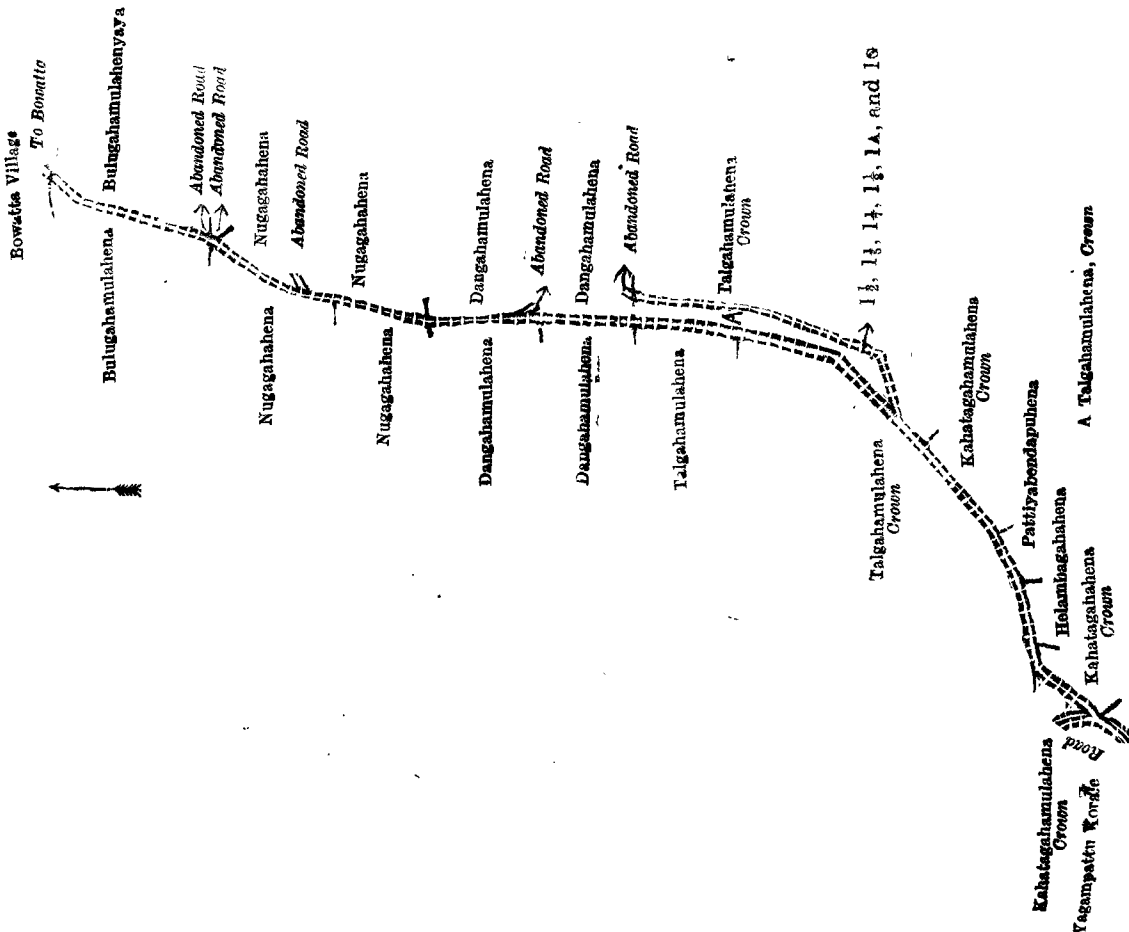
Scale of 4 Chains to an Inch.

C. R. LUNDIE,  
for Surveyor-General.

VI.—Preliminary plan 1,451.

Lot.	Name of Land.	Extent, A. R. P.	Lot.	Name of Land.	Extent, A. R. P.
1½ ..	Gansabhawa road ..	.. 0 0 29	1A ..	Gansabhawa road ..	.. 0 0 34
1½ ..	Do. ..	.. 0 1 3	1G ..	Do. ..	.. 0 2 20
1½ ..	Do. (abandoned road) ..	.. 0 1 20			
1½ ..	Do. ..	.. 0 1 32			2 0 18

and bounded as follows: on the north by the village limit of Bowatta; on the east by Bulugahumulahenyaya (private), abandoned road (private), Nugagahahena (private), abandoned road (private), Nugagahahena (private), Dangahumulahena to be declared the property of Korlage Manikhamy and others under the Waste Lands Ordinances, abandoned road (private), Dangahumulahena to be declared to be the property of Korlage Manikhamy and others under the Waste Lands Ordinances, Talgahumulahena to be declared to be the property of the Crown under the Waste Lands Ordinances, abandoned road (private), Talgahumulahena to be declared to be the property of the Crown under the Waste Lands Ordinances; on the south by Talgahumulahena and Kahatagahumulahena to be declared to be the property of the Crown under the Waste Lands Ordinances, Pattiyakendapuhena (private), Helambagahahena (private), Kahatagahahena belonging to the Crown; on the west by the boundary of Yagam pattu korale (road), Kahatagahumulahena belonging to the Crown, Talgahumulahena to be declared to be the property of the Crown under the Waste Lands Ordinances, Talgahumulahena to be declared to be the property of Balasuriya Mudiyansele Ranhamy under the Waste Lands Ordinances, Dangahumulahena to be declared to be the property of Korlage Ranmenika under the Waste Lands Ordinances, Dangahumulahena to be declared to be the property of Korlage Menikhamy under the Waste Lands Ordinances, Nugahahena to be declared to be the property of Adikari Mudiyansele Appuhamy and others under the Waste Lands Ordinances, Nugagahahena to be declared to be the property of Adikari Mudiyansele Kaluhamy, ex-Korala, and others under the Waste Lands Ordinances, Bulugahumulahena to be declared to be the property of Korlage Menikrala and another under the Waste Lands Ordinances.



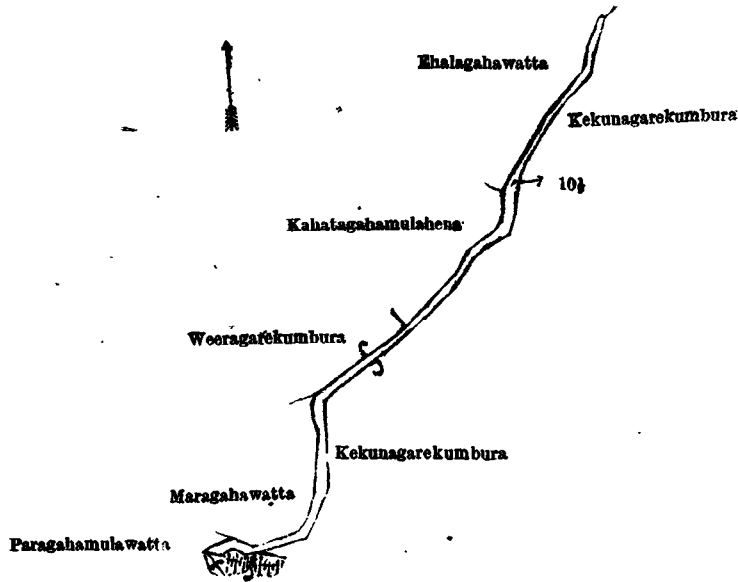
Surveyor-General's Office,  
Colombo, April 12, 1918.

Scale of 4 Chains to an Inch.

C. R. LUNDIE,  
for Surveyor-General.

Lot.	Name of Land.	VII.—Preliminary plan 1,451.	Extent, A. R. P.
10½	Ela		0 1 10

and bounded as follows : on the north by Ehalagahawatta claimed by Korallage Menikrala ; on the east by Kekunagarekumbura claimed by Herat Hamillage Bandi Etana and others ; on the south by Alutwewa (tank and bund) to be declared to be the property of the Crown under the Waste Lands Ordinances, Paragahamulawatta to be declared to be the property of Adikari Mudiyansele Ran Menika and others under the Waste Lands Ordinances ; on the west by Maragahawatta claimed by Somidalage Kiri Hata and others, Weeragarekumbura claimed by Herat Hamillage Bandi Etana and others, Kahatagahamulahena to be declared to be the property of Herat Hamillage Bandi Etana under the Waste Lands Ordinances, Ehalagahawatta claimed by Korallage Menikrala.



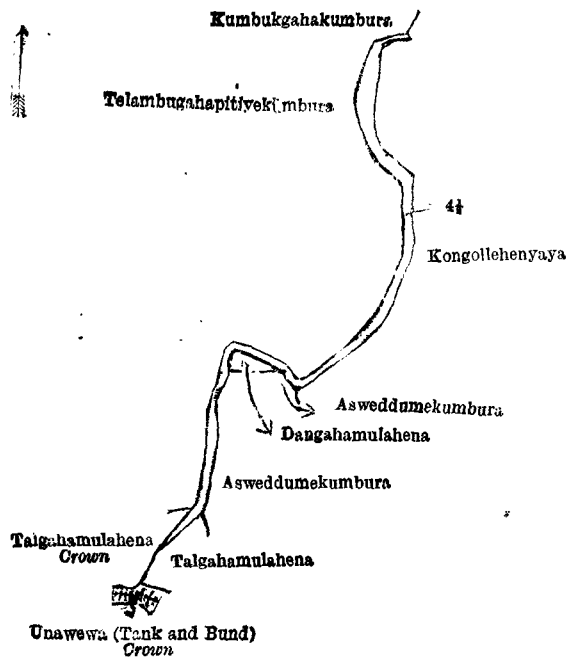
Surveyor-General's Office,  
Colombo, April 12, 1918.

Scale of 4 Chains to an Inch.

C. R. LUNDIE,  
for Surveyor-General.

Lot.	Name of Land.	VIII.—Preliminary plan 1,451.	Extent, A. R. P.
4½	Ela		0 1 17

and bounded as follows : on the north by Kumbukgahakumbura claimed by Adikari Mudiyansele Appuhamy ; on the east by Kongollehenyaya to be declared to be the property of the Crown under the Waste Lands Ordinances ; on the south by Asweddumekumbura (private), Dangahamulahena (private), Asweddumekumbura (private), Talagahamulahena (private), Unawewa (tank and bund) to be declared to be the property of the Crown under the Waste Lands Ordinances ; on the west by Talgahamulahena to be declared to be the property of the Crown under the Waste Lands Ordinances, Dangahamulahena to be declared to be the property of the Crown under the Waste Lands Ordinances, Telambugahapitiyekumbura claimed by Korallage Menikrala and others.



Surveyor-General's Office,  
Colombo, April 12, 1918.

Scale of 4 Chains to an Inch.

C. R. LUNDIE,  
for Surveyor-General.

May 22, 1918.

J. M. DAVIES,  
Special Officer.

**Order under Section 4, Sub-section (1), of "The Waste Lands Ordinances of 1897, 1899, 1900, and 1903,"  
declaring Lands to be Crown Property.**

In the matter of the lands commonly called or known as Digalakanda and Gonnagahalanda, situate in the village of Dahinpahuwa, in Yatigaha pattu of Hapitigam korale, in the Negombo District of the Western Province, and of "The Waste Lands Ordinances of 1897, 1899, 1900, and 1903."

WHEREAS in pursuance of section 1 of the said Ordinances it was duly notified on the 25th day of May, 1917, that if no claim to the lands commonly called or known as Digalakanda and Gonnagahalanda, situate in the village of Dahinpahuwa, in Yatigaha pattu of Hapitigam korale, in the Negombo District of the Western Province, containing in extent 9 acres 3 roods and 20 perches, and shown as lots 1 to 6 in preliminary plan 16,103 as described in the annexed diagrams, was made to the Assistant Government Agent, Colombo and Negombo Districts, within the period of three months from the date specified in such notice, such lands would be deemed the property of the Crown, and dealt with on account of the Crown (*vide* Notice No. 6,343):

And whereas Wijamuni Warlianu Silva, Wijamuni Thomis Silva, Mahamunige Mendris Silva, Senansinghe John Silva, and Hewage Pularis Silva made claim thereto, and whereas the said claimants have withdrawn their claims to the said lands commonly called and known as Digalakanda and Gonnagahalanda, situated in the village of Dahinpahuwa, in Yatigaha pattu of Hapitigam korale, in the Negombo District of the Western Province, I, William Kenneth Hunter Campbell, Assistant Government Agent, Colombo and Negombo Districts, under and by virtue of the powers vested in me in that behalf by section 4 of the said Ordinance No. 1 of 1899, do hereby, on this 22nd day of June, 1918, order and declare under section 4, sub-section (1), of the said Ordinances, that the said lands commonly called and known as Digalakanda and Gonnagahalanda, situated in the village of Dahinpahuwa, in Yatigaha pattu of Hapitigam korale, in the Negombo District of the Western Province, as more fully described herein below, are the property of the Crown.

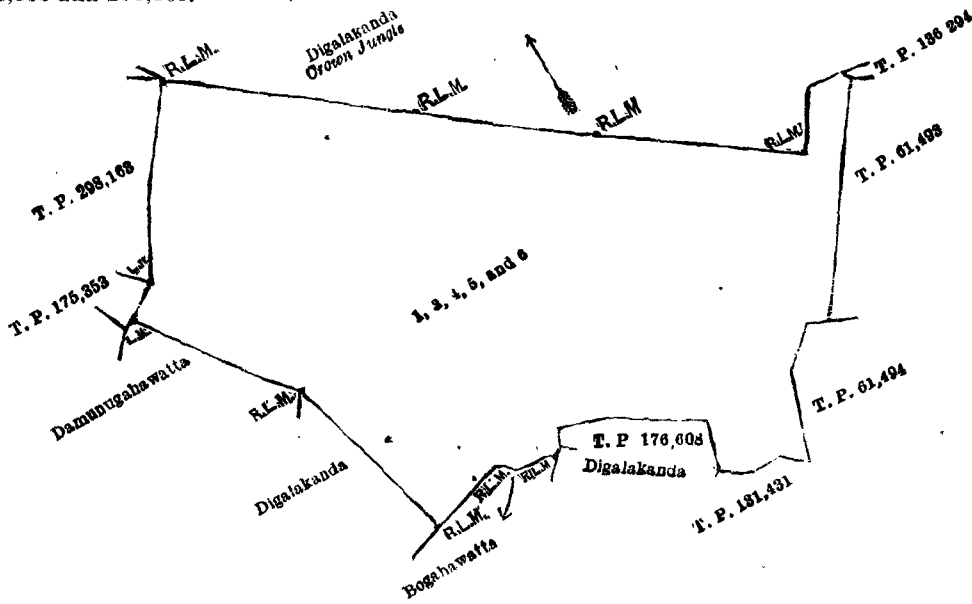
*Description of the Lands referred to.*

The following lots situated in the village of Dahinpahuwa, in Yatigaha pattu of Hapitigam korale, in the Negombo District of the Western Province, as described in the annexed diagrams:—

I.—Preliminary plan 16,103.

Lot.	Name of Land.	Extent, A. R. P.	Lot.	Name of Land.	Extent, A. R. P.
1 ..	Digalakanda ..	.. 7 3 25	6 ..	Gonnagahalanda ..	.. 0 1 9
3 ..	Do. ..	.. 0 1 28			
4 ..	Do. ..	.. 0 0 15			
5 ..	Gonnagahalanda ..	.. 0 1 16			9 0 13

and bounded as follows: on the north-east by Digalakanda Crown jungle and land depicted in title plan No. 136,294; on the south-east by lands depicted in title plans Nos. 61,493 and 61,494; on the south-west by lands depicted in title plans Nos. 131,431 and 176,608, Digalakanda claimed by H. P. Silva, Bogahawatta claimed by Themis Silva, Digalakanda claimed by M. Minis, and Damunugahawatta claimed by P. Nonnohamy; and on the north-west by lands depicted in title plans Nos. 175,353 and 298,163.



Surveyor-General's Office,  
Colombo, February 20, 1917.

Scale of 4 Chains to an Inch.

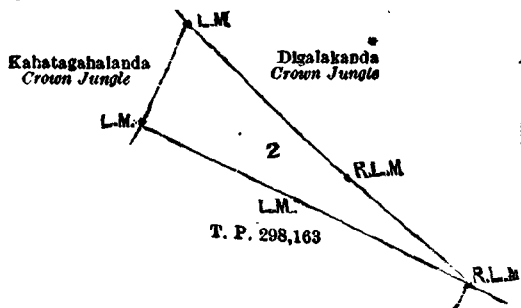
G. K. THORNHILL,  
for Surveyor-General.

Lot. Name of Land.

II.—Preliminary plan 16,103.

Extent, A. R. P.  
.. 0 3 7

and bounded as follows: on the north-east by Digalakanda Crown jungle; on the south-west by land depicted in title plan No. 298,163; and on the north-west by Kahatagahalanda Crown jungle.



Surveyor-General's Office,  
Colombo, February 20, 1917.

Scale of 4 Chains to an Inch.

G. K. THORNHILL,  
for Surveyor-General.

June 26, 1918.

W. K. H. CAMPBELL,  
Assistant Government Agent.

**PRELIMINARY NOTICES.**

**Kurunegala Notice No. 6,979.**

Notice under "The Waste Lands Ordinances of 1897, 1899, 1900, and 1903."

TAKE notice that unless within three months from August 2, 1918, the persons, if any, who claim any interest in the lands hereinafter mentioned or in any one or more of such lands or to some interest therein make claim in person or in writing to the said lands or any of them or to some interest therein to J. M. Davies, Esq., Special Officer appointed under section 28 of "The Waste Lands Ordinances of 1897, 1899, 1900, and 1903," at his office at Colombo :

Such Special Officer, in pursuance of the powers vested in him by the said Ordinances, will declare by writing under his hand that the said lands, or such of them as to which no claim has been made, are the property of the Crown.

J. M. DAVIES,  
Special Officer.

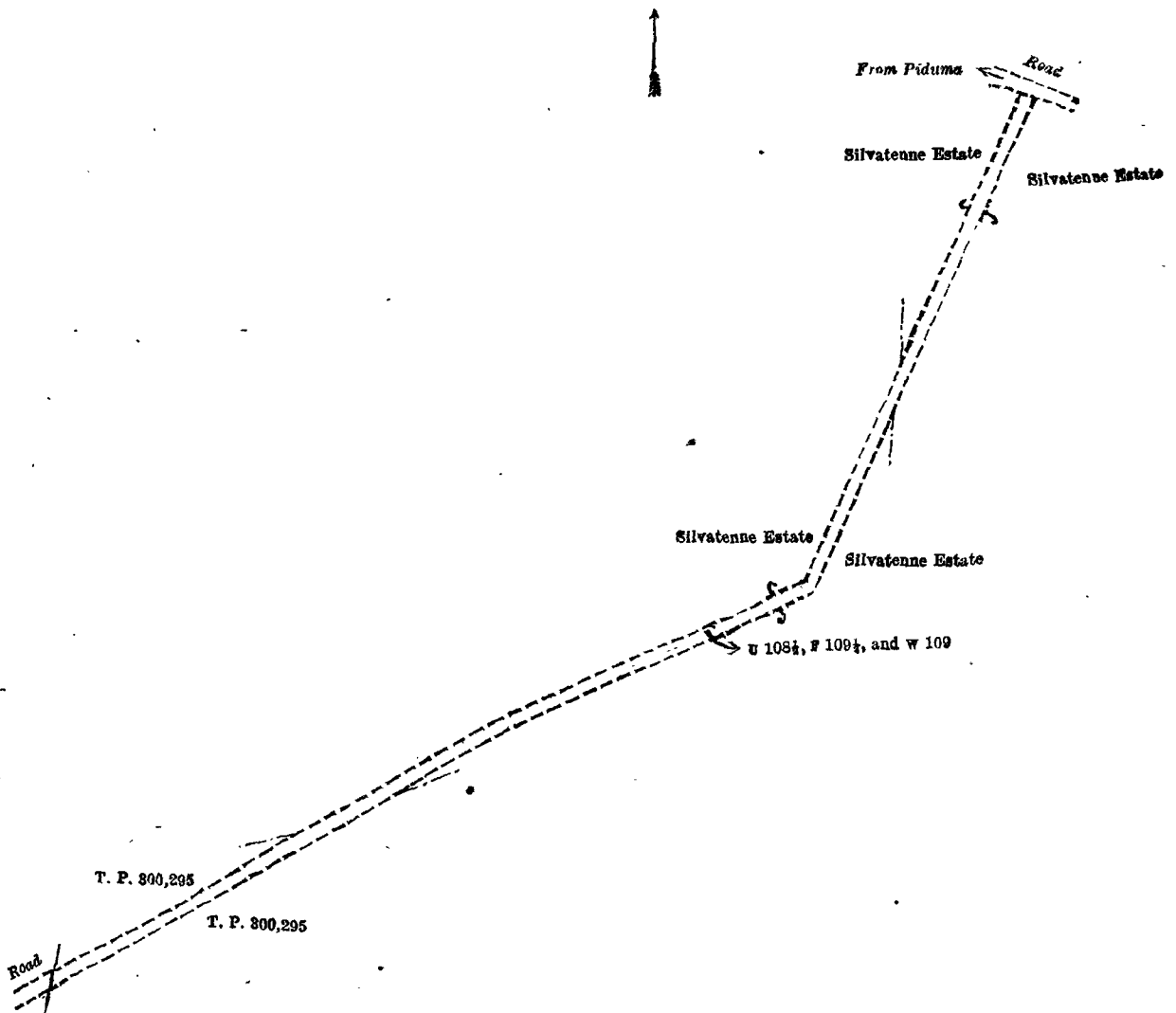
*Description of the Lands referred to.*

The following lots situated in the villages of Henegedara, Mukalanyaya, and Galakumbura, in the Yatikaba korale of the Katugampola hatpattu of the Kurunegala District, in the North-Western Province, as described in the annexed diagram :—

Preliminary plan 4,490.

Lot.	Name of Land.	Extent, A. B. P.
U 108½	.. Road .. .. .	0 1 27
F 109½	.. Do. .. .. .	0 0 30
w 109	.. Do. .. .. .	0 0 35
		0 3 12

and bounded as follows : on the north by a road from Piduma ; on the east by Silvatenne estate claimed by Mr. Chas. P. de Silva ; on the south by Silvatenne estate claimed by Mr. Chas. P. de Silva, T. P. 300,295 ; on the west by T. P. 300,295, Silvatenne estate claimed by Mr. Chas. P. de Silva.



Surveyor-General's Office,  
Colombo, June 26, 1918.

Scale of 4 Chains to an Inch.  
Kurunegala S. O. 94—1918.

C. R. LUNDIE,  
for Surveyor-General.

**Kurunegala Notice No. 6,980.****Notice under "The Waste Lands Ordinances of 1897, 1899, 1900, and 1903."**

TAKE notice that unless within three months from August 2, 1918, the persons, if any, who claim any interest in the lands hereinafter mentioned or in any one or more of such lands or to some interest therein make claim in person or in writing to the said lands or any of them or to some interest therein to J. M. Davies, Esq., Special Officer appointed under section 28 of "The Waste Lands Ordinances of 1897, 1899, 1900, and 1903," at his office at Colombo :

Such Special Officer, in pursuance of the powers vested in him by the said Ordinances, will declare by writing under his hand that the said lands, or such of them as to which no claim has been made, are the property of the Crown.

J. M. DAVIES,  
Special Officer.

*Description of the Lands referred to.*

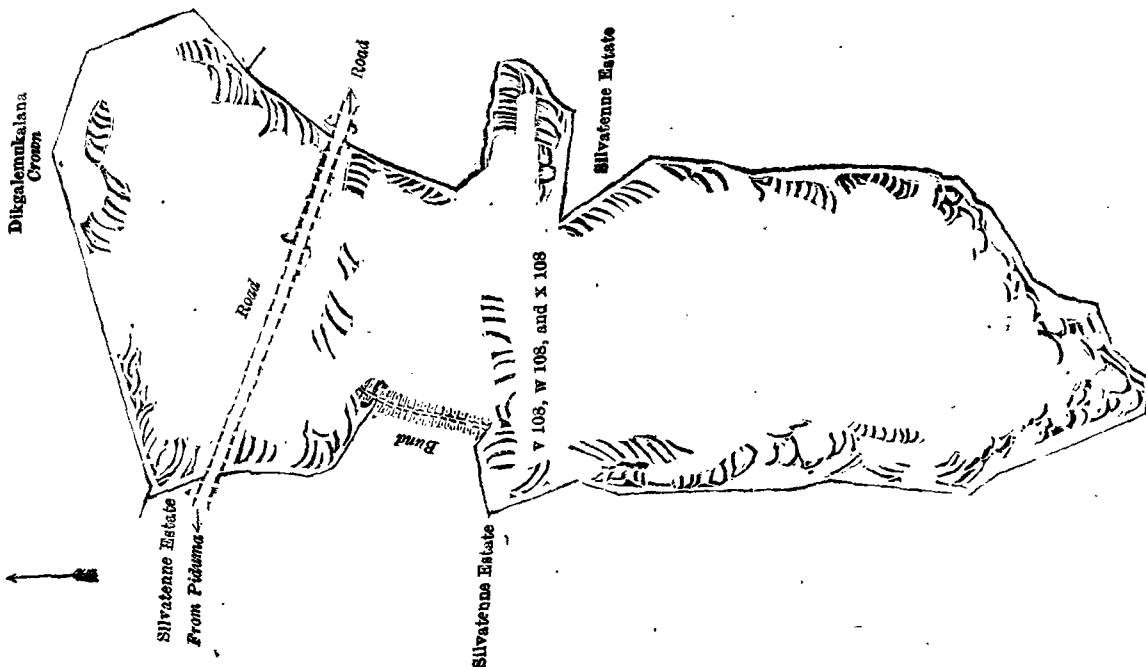
The following lots situated in the village of Henegedera, in the Yatikaha korale of the Katugampola hatpattu of the Kurunegala District, in the North-Western Province, as described in the annexed diagram :—

Lot.	Name of Land.	Extent, A. R. P.
v 108	Yodayakadawewa (tank)	1 0 2
w 108	Dikgala (rock)	3 2 6
x 108	Weheragala (rock)	9 3 2

• 14 1 10

Preliminary plan 4,490.

and bounded as follows : on the north by Dikgalamukalana belonging to the Crown ; on the east by Dikgalamukalana belonging to the Crown, a road, Silvatenne estate claimed by Mr. Chas. P. de Silva ; on the south by Silvatenne estate claimed by Mr. Chas. P. de Silva ; on the west by Silvatenne estate claimed by Mr. Chas. P. de Silva, a bund, Silvatenne estate claimed by Mr. Chas. P. de Silva.



Surveyor-General's Office,  
Colombo, June 26, 1918.

Scale of 4 Chains to an Inch.

Kurunegala S. O. 95—1918.

C. R. LUNDIE,  
for Surveyor-General.

**Anuradhapura Notice No. 6,981.****Notice under "The Waste Lands Ordinances of 1897, 1899, 1900, and 1903."**

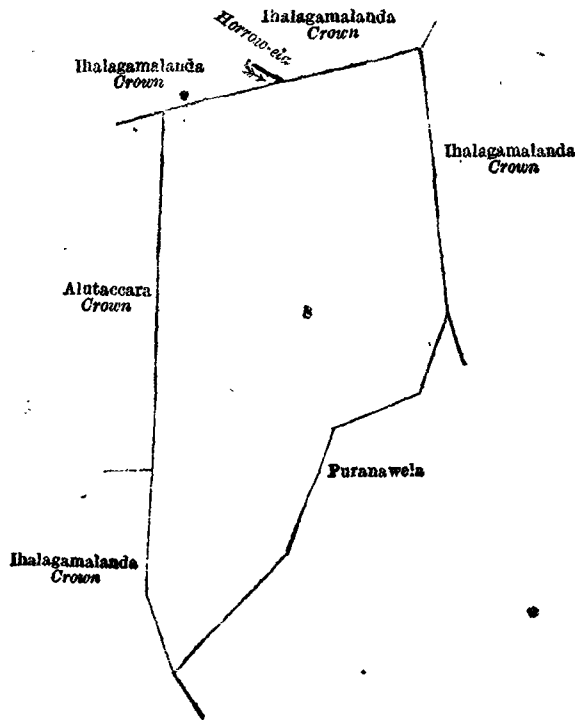
TAKE notice that unless within three months from August 2, 1918, the persons, if any, who claim any interest in the land hereinafter mentioned make claim in person or in writing to the said land or to some interest therein to J. M. Davies, Esq., Special Officer appointed under section 28 of "The Waste Lands Ordinances of 1897, 1899, 1900, and 1903," at his office at Colombo :

Such Special Officer, in pursuance of the powers vested in him by the said Ordinances, will declare by writing under his hand that the land, to which no claim has been made, is the property of the Crown.

J. M. DAVIES,  
Special Officer.

*Description of the Land referred to.*

The land commonly called or known as Paluwatta, situated in the village of Ihalagama, in the Wilachchiya tulana of the Wilachchiya korale of the Nuwaragam palata, in the North-Central Province, containing in extent 5 acres 1 rood and 5 perches, shown as lot 8 in preliminary plan 712 and in the annexed diagram ; and bounded as follows : on the north by Ihalagamalanda declared to be the property of the Crown under the Waste Lands Ordinances, Horow-ela, Ihalagamalanda declared to be the property of the Crown under the Waste Lands Ordinances ; on the east by Ihalagamalanda declared to be the property of the Crown under the Waste Lands Ordinances. Puranawela claimed by Naina Malai Pitche of Noehchiyagama ; on the south by Puranawela claimed by Naina Malai Pitche of Noehchiyagama ; on the west by Ihalagamalanda declared to be the property of the Crown under the Waste Lands Ordinances ; Alutaccara declared to be the property of the Crown under the Waste Lands Ordinances.



Surveyor-General's Office,  
Colombo, July 3, 1918.

Scale of 4 Chains to an Inch.  
Anuradhapura S. O. 41—1918.

C. R. LUNDIE,  
for Surveyor-General.

**Batticaloa Notice No. 6,982.**

**Notice under "The Waste Lands Ordinances of 1897, 1899, 1900, and 1903."**

TAKE notice that unless within three months from August 2, 1918, the persons, if any, who claim any interest in the lands hereinafter mentioned or in any one or more of such lands or to some interest therein appear before the Government Agent of the Eastern Province, and make claim to the said lands or any of them or to some interest therein :

Such Government Agent, in pursuance of the powers in him vested by the said Ordinances, will declare by writing under his hand that the said lands, or such of them to which no claim has been made, are the property of the Crown.

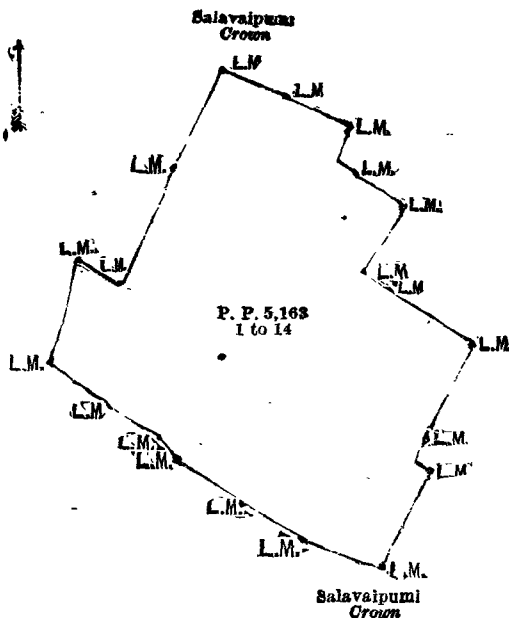
R. A. G. FESTING,  
Government Agent.

*Description of the Lands referred to.*

PART I.—Lots 1-14 in preliminary plan 5,163, situated in the village of Salavai, in Panawa pattu in the District of Batticaloa, Eastern Province, as described in the annexed diagram :—

Lot.	Name of Land.	Extent, A. R. P.	Lot.	Name of Land.	Extent, A. R. P.
1 ..	Polgahawatta ..	.. 0 1 24	9 ..	Dambagahawatta ..	.. 0 1 15
2 ..	Salavaipumi ..	.. 0 2 6	10 ..	Wiragahawatta ..	.. 0 0 37
3 ..	Do. ..	.. 0 1 25	11 ..	Pahugahawatta ..	.. 0 1 11
4 ..	Do. ..	.. 0 1 25	12 ..	Do. ..	.. 0 1 1
5 ..	Do. ..	.. 0 1 19	13 ..	Suriyagahawatta ..	.. 0 0 32
6 ..	Do. ..	.. 0 1 11	14 ..	Salavaipumi (reservation for lane) ..	.. 0 2 27
7 ..	Do. ..	.. 0 1 24			
8 ..	Mailagahawatta ..	.. 0 0 23			5 0 0

and bounded as follows : on the north by Salavaipumi claimed by the Crown ; on the east by Salavaipumi claimed by the Crown ; on the south by Salavaipumi claimed by the Crown ; on the west by Salavaipumi claimed by the Crown.



Surveyor-General's Office,  
Colombo, June 17, 1918.

Scale of 4 Chains to an Inch.

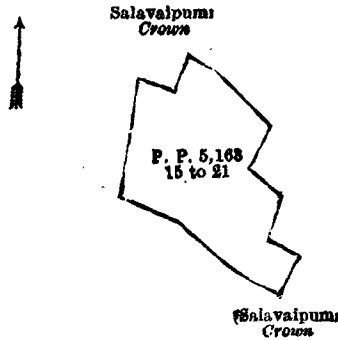
G. K. THORNHILL,  
for Surveyor-General.



PART II.—Lots 15–21 in preliminary plan 5,163, situated in the village of Salavai, in Panawa pattu in the District of Batticaloa, Eastern Province, as described in the annexed diagram:—

Lot.	Name of Land.	Extent, A. R. P.	Lot.	Name of Land.	Extent, A. R. P.
15 ..	Salavaipumi ..	0 0 16	20 ..	Salavaipumi ..	0 0 16
16 ..	Do. ..	0 0 35	21 ..	Do. ..	0 0 15
17 ..	Do. ..	0 0 24			
18 ..	Do. ..	0 1 4			1 0 3
19 ..	Do. ..	0 0 13			

and bounded as follows: on the north by Salavaipumi claimed by the Crown; on the east by Salavaipumi claimed by the Crown; on the south by Salavaipumi claimed by the Crown; on the west by Salavaipumi claimed by the Crown.



Surveyor-General's Office,  
Colombo, June 17, 1918.

Scale of 4 Chains to an Inch.

G. K. THORNHILL,  
for Surveyor-General.

**Trincomalee Notice No. 6,933.**

Notice under "The Waste Lands Ordinances of 1897, 1899, 1900, and 1903."

TAKE notice that unless within three months from August 2, 1918, the persons, if any, who claim any interest in the land hereinafter mentioned or in any one or more of such lands appear before the Assistant Government Agent of Trincomalee District, Eastern Province, and make claim to the said lands or any of them or to some interest therein:

Such Assistant Government Agent, in pursuance of the powers in him vested by the said Ordinances, will declare by writing under his hand that the said lands, or such of them to which no claim has been made, are the property of the Crown.

G. S. WODEMAN,  
Assistant Government Agent.

*Description of the Lands referred to.*

1. Lot 1 in preliminary plan 5,298, called Paddiyanuttukulam, situated at Periyakinniyai, in Tanglegam pattu of the Trincomalee District, Eastern Province; bounded on the north by Paddiyanuttukulamkadu belonging to Crown; east by Paddiyanuttukulamkadu belonging to Crown and T. P. 201,025; south by Paddiyanuttukulamkadu belonging to Crown; west by lot 3 in preliminary plan 5,298 (tank bund); extent 23 acres and 2 perches.
2. Lot 2 in preliminary plan 5,298 called Paddiyanuttukulam, situated at Periyakinniyai, in Tanglegam pattu, Trincomalee; bounded on the east by lot 3 in preliminary plan 5,298 (tank bund); on the south, west, and north by Paddiyanuttukulamkadu belonging to Crown; extent 22 acres 3 roods and 19 perches.
3. Lot 3 in preliminary plan 5,298 (tank bund), situated at Periyakinniyai, in Tanglegam pattu, Trincomalee; bounded on the north and south by Paddiyanuttukulamkadu belonging to Crown; east by lot 1 in preliminary plan 5,298; and west by lot 2 in preliminary plan 5,298; extent 2 roods and 3 perches.

[For Diagram see page 1432.]

**Kegalla Notice No. 6,984.**

Notice under "The Waste Lands Ordinances of 1897, 1899, 1900, and 1903."

TAKE notice that unless within three months from August 2, 1918, the persons, if any, who claim any interest in the lands hereinafter mentioned or in any one or more of such lands or to some interest therein make claim in person or in writing to the said lands or any of them or to some interest therein to the Assistant Government Agent of the Kegalla District, at the Kegalla Kachcheri:

Such Assistant Government Agent, in pursuance of the powers in him vested by the said Ordinances, will declare by writing under his hand that the said lands, to which no claim has been made, are the property of the Crown.

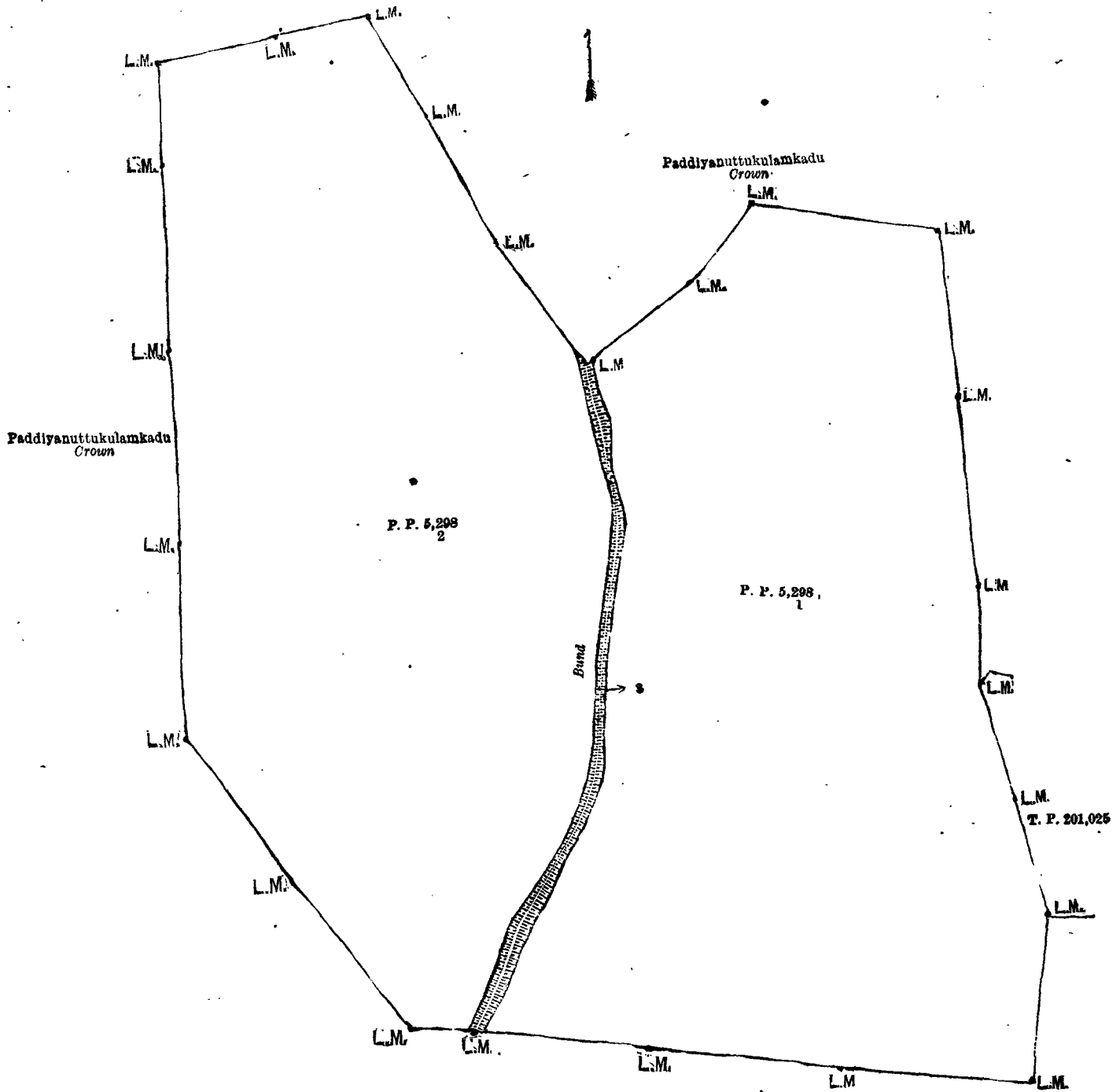
G. F. R. BROWNING,  
Assistant Government Agent.

*Description of the Lands referred to.*

The following lots situated in the village of Wekoladeniya, in Deyaladahamuna pattu of Kinigoda korale, in the Kegalla District of the Province of Sabaragamuwa, as described in the annexed diagrams:—

I.—Preliminary plan 2,638.

Lot.	Name of Land.	Extent, A. R. P.	Lot.	Name of Land.	Extent, A. R. P.
1 ..	Galketiyehe newatta ..	4 3 10	10 ..	Galketiye hena	6 0 34
5 ..	Galketiye hena ..	2 1 0	11 ..	Galketiye mukalana ..	1 2 9
6 ..	Bulugahamuladeniya ..	0 0 15			
8 ..	Bogahamulahena or Galketiye watta ..	11 0 3			30 0 13
9 ..	Bulugahamulahena or Galketiye hena ..	4 0 22			

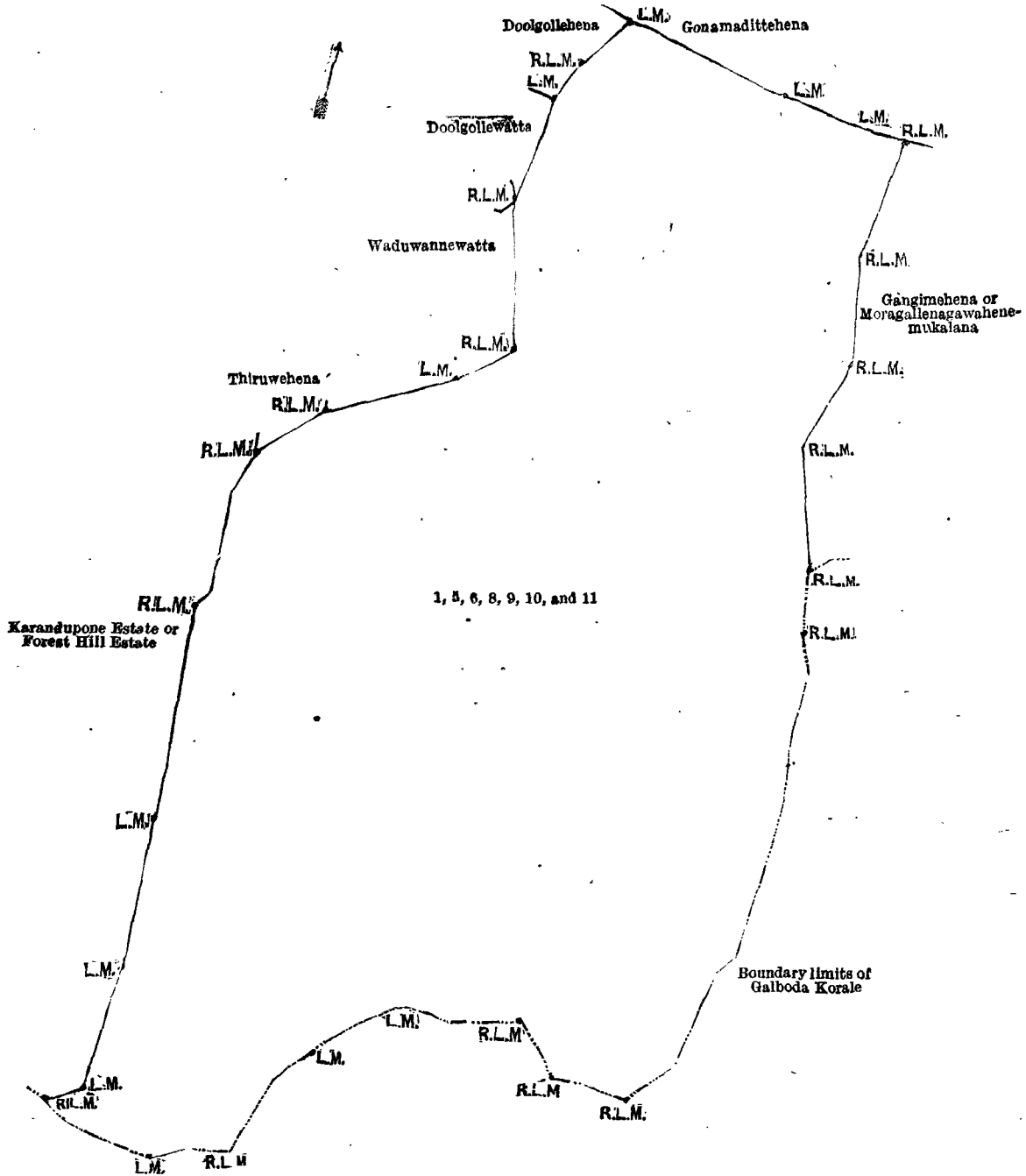


Surveyor-General's Office,  
Colombo, June 15, 1918.

Scale of 4 Chains to an Inch.

G. K. THORNHILL,  
for Surveyor-General.

and bounded as follows : on the north by Gonamadittehena claimed by Galladdalage Kaluhamy and others ; on the east by Gangimehena or Moragollenagawahenamukalana claimed by Galladdalage Kaluhamy and others and boundary limits of Galboda korale ; on the south by boundary limits of Galboda korale ; and on the west by Doolgollehena and Doolgollewatta claimed by Galladdalage Kaluhamy and others, Waduwannewatta claimed by Wekoladeniya Galladdalagegedara Dingiri Amma and Abaran Appu, Thiruwehena claimed by Galladdalage Dingiri Menika and others and the Karandupone estate or Forest Hill estate (Mr. J. Craib, Superintendent).



Surveyor-General's Office,  
Colombo, October 10, 1917.

Scale of 4 Chains to an Inch.

G. K. THORNHILL,  
for Surveyor-General.

II.—Preliminary plan 2,638.

Lot.	Name of Land.	Extent, A. R. P.
4 ..	Gonamadittedeniya or Waduwannewattedeniya ..	.. 0 2 3

and bounded as follows : on the north and east by Doolgollewatta claimed by Galladdalage Kaluhamy and others ; on the south by Waduwannewatta claimed by Wekoladeniya Galladdalagedara Dingiri Amma and Abaran Appu ; and on the west by Thiruwehena claimed by Galladdalage Dingiri Menika and others.



Surveyor-General's Office,  
Colombo, October 10, 1917.

Scale of 4 Chains to an Inch.

G. K. THORNHILL,  
for Surveyor-General.

## Kegalla Notice No. 6,985.

## Notice under "The Waste Lands Ordinances of 1897, 1899, 1900, and 1903."

TAKE notice that unless within three months from August 2, 1918, the persons, if any, who claim any interest in the lands hereinafter mentioned or in any one or more of such lands or to some interest therein make claim in person or in writing to the said lands or any of them or to some interest therein to the Assistant Government Agent of the Kegalla District, at the Kegalla Kachcheri:

Such Assistant Government Agent, in pursuance of the powers in him vested by the said Ordinances, will declare by writing under his hand that the said lands, to which no claim has been made, are the property of the Crown.

G. F. R. BROWNING,  
Assistant Government Agent.

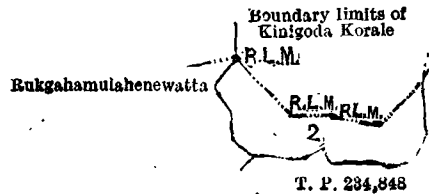
## Description of the Lands referred to.

The following lots situated in the village of Attanagoda, in the Egodapota pattu of Galboda korale, in the Kegalla District, of the Province of Sabaragamuwa, as described in the annexed diagrams:—

## I.—Preliminary plan 2,638.

Lot.	Name of Land.	Extent, A. R. P.
2 ..	Banagala (rock)	0 1 32

and bounded as follows: on the north by boundary limits of Kinigoda korale; on the east and south by title plan 234,848; and on the west by Rukgahamulahenewatta claimed by M. M. Loku Banda.



Surveyor-General's Office,  
Colombo, October 10, 1917.

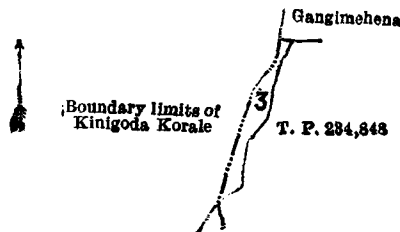
Scale of 4 Chains to an Inch.

G. K. THORNHILL,  
for Surveyor-General.

## II.—Preliminary plan 2,638.

Lot.	Name of Land.	Extent, A. R. P.
3 ..	Banagala (rock)	0 0 14

and bounded as follows: on the north by Gangimehena claimed by Karandupone Estate Company; on the east by title plan 234,848; and on the south and west by the boundary limits of Kinigoda korale.



Surveyor-General's Office,  
Colombo, October 10, 1917.

Scale of 4 Chains to an Inch.

G. K. THORNHILL,  
for Surveyor-General.

## LAND SALES IN THE WESTERN PROVINCE.

No. 3,261, W. P.—The Assistant Government Agent, Kalutara District, will on Monday, September 2, 1918, at 1 P.M., at his office in the Kalutara Kachcheri, put up to auction, for sale or settlement, or will otherwise dispose of, the under-mentioned portions of Crown land, in accordance with the regulations of Government regarding land sales. Ten allotments of land situated in the Rayigam korale, Pasdun korale east, and Pasdun korale west divisions of the Kalutara District of the Western Province.

Lot.	Name of Land.	Name of Applicant.	Name of Claimant.	Description.	Extent, A. R. P.
1	Omulleliadda ..	.. R. A. Silva ..	.. G. Themanis Silva and others ..	Planted land ..	0 3 33
1	Medagodellehena ..	.. — ..	.. B. D. James and another ..	Planted land ..	2 0 39
4	Katutantiriyawela ..	.. — ..	.. W. D. Thegis and another ..	Paddy field ..	0 0 15
6	Kandubodakumbura ..	.. — ..	.. W. Babbu Sinno ..	do. ..	0 0 15
20	Pallelewetiyeekumbura ..	.. — ..	.. H. Bastian Fernando ..	Paddy field ..	0 0 14
24	Pallelewetiyeekumbura ..	.. — ..	.. do. ..	do. ..	1 0 5
26	Kosgahawatta ..	.. — ..	.. H. Sardi ..	Garden ..	1 0 26
1	Katuwalagodakandewatta ..	.. — ..	.. M. Simon Appu and others ..	Planted land ..	0 0 13
3	Rukattanagahawatta ..	.. — ..	.. M. Juwan Appu and others ..	do. ..	0 2 30
4	Do. ..	.. — ..	.. M. Isan Appu and others ..	do. ..	1 3 29

The upset price per acre varies from Rs. 150 to Rs. 600. Further particulars respecting these lands can be obtained from the Assistant Government Agent, Kalutara, and plans of them from the Surveyor-General.

Colonial Secretary's Office,  
Colombo, July 26, 1918.

A. S. PAGDEN,  
Acting Colonial Secretary.

No. 3,262, W. P.—The Assistant Government Agent, Kalutara District, will on Tuesday, September 24, 1918, at 10 A.M., on the lands at Miripenna and Warapitiya, put up to auction, for sale or settlement, or will otherwise dispose of, the under-mentioned portions of Crown land, in accordance with the regulations of Government regarding land sales. Nine allotments of land situated in the Kalutara totamune division of the Kalutara District of the Western Province.

Preliminary plan 16,383. Village—Miripenna, Malewanbadda. Extent.

Lot.	Name of Land.	Name of Claimant.	Description.	A. R. P.
2	Ilhangankandewatta	O. L. M. Abdul Rahiman	Rubber	0 0 14
3	Do.	do.	do.	0 1 18
4	Miripennewatta	A. L. Ismail Marikkar	Coconut, &c.	0 1 33
5	Yalagahawatta	M. L. Abdulla	do.	0 2 23
6	Do.	I. L. Mohammadu Lebbe	do.	0 2 21
7	Kandewatta	Mohammadu Lebbe Ismail and others	do.	0 1 24
Village—Warapitiya, Malewanbadda.				
9	Ilhangankanda	—	Chena	0 2 25
11	Kandewattalanda	J. Samaris Silva and others	Coconut, &c.	0 0 36
Village—Miripenna, Malewanbadda.				
12	Ilhangankandewatta	O. L. M. Abdul Rahiman	do.	1 0 14

The upset price per acre varies from Rs. 100 to Rs. 500. Further particulars respecting these lands can be obtained from the Assistant Government Agent, Kalutara, and plans of them from the Surveyor-General.

Colonial Secretary's Office,  
Colombo, July 30, 1918.

A. S. PAGDEN.

Acting Colonial Secretary.

THE Assistant Government Agent of the Kalutara District, Western Province, is prepared to receive on or before August 31, 1918, at the Kalutara Kachcheri, written applications for the lease in perpetuity from September 2, 1918, of the under-mentioned portions of Crown land to be planted with coconuts, rubber, tea, or other produce. No such applications will be entertained unless the applicant gives his full name and address, and until he makes with the Assistant Government Agent a deposit of survey fees as noted against such lot. Such deposit will not be returned until the lease of the land has been sold, or until it has been decided by the Assistant Government Agent that it will not be sold. On Monday, September 2, 1918, at 1 P.M., at the Kalutara Kachcheri, the sale of the lease will be put up to auction in accordance with the regulations of Government regarding the lease of Crown lands. The highest bidder for the premium shall be the purchaser of the lease, but the bidding shall be confined to the original applicant and those other applicants whose applications shall have been made in the manner above specified.

The conditions of lease are obtainable from the Assistant Government Agent, Kalutara. Forty-six allotments of Crown land situated in the Kalutara totamune, Rayigam korale, Pasdun korale east, and Pasdun korale west of the Kalutara District of the Western Province.

Preliminary plan 16,264. Village—Halkandawila in Maggonbadda.

Lot.	Name of Land.	Description.	Extent.	Survey Fees		Upset premium		Annual Rent per Acre.		
				per Acre.	per Acre.	per Acre.	per Acre.	Each of the First 6 Years.	Each of the remaining 24 Years.	
			A. R. P.	Rs.	Rs.	Rs.	Rs.	Rs.	Rs.	
1	Dawatagahakele	Forest	2 0 36	4	19	5	15	5	15	
2	Dawatagahalandeudumulla	Deniya	1 0 33	5	20	5	15	5	15	
Preliminary plan 16,259. Village—Handuru-Remunagoda in Kalutarabadda.										
2	Dimikosgahalanda	Jungle	4 1 26	4	20	5	15	5	15	
6	Do.	do.	1 0 19	5	20	5	15	5	15	
10	Do.	do.	1 1 13	5	20	5	15	5	15	
Preliminary plan 16,232. Village—Remunagoda in Kalutarabadda.										
1	Pitawilalanda	Jungle	2 1 8	4	19	5	15	5	15	
2	Dewalawattekele	do.	2 1 17	4	19	5	15	5	15	
4	Wetichagahayatalanda	do.	5 3 0	4	19	5	15	5	15	
5	Wetichagahalanda	do.	3 1 37	4	19	5	15	5	15	
6	Do.	do.	5 1 36	4	19	5	15	5	15	
7	Paranagelanda	do.	1 1 16	5	20	5	15	5	15	
Preliminary plan 16,263. Village—Halkandawila in Maggonbadda.										
1	Kebellagahalanda	Jungle	1 0 21	5	20	5	15	5	15	
2	Do.	do.	2 0 27	4	19	5	15	5	15	
Preliminary plan 16,323. Village—Diyagama in Kalutarabadda.										
2	Kabaragalkanda	Jungle	3 0 32	4	19	5	15	5	15	
Preliminary plan 16,491. Village—Patakada in Munwattabage pattuwa.										
3	Omulleowita	Jungle	1 2 30	5	20	5	15	5	15	
Preliminary plan 16,463. Village—Patakada in Munwattabage pattuwa.										
1	Okandegodella	Jungle	1 3 34	5	14	3	9	3	9	
Preliminary plan 16,336. Village—Miwanapalana in Udugaha pattuwa.										
1	Welipillewa	Deniya	0 3 23	5	14	3	9	3	9	
Preliminary plan 16,641. Village—Menerigama in Udugaha pattuwa.										
2	Medagodellehena	Chena	1 0 17	5	14	3	9	3	9	
5	Do.	Jungle	2 0 18	4	13	3	9	3	9	
7	Do.	Chena	1 2 1	5	14	3	9	3	9	
Preliminary plan 16,404. Villages—Botalawa and Pelawatta in Maha pattu south.										
1	Katukele	Jungle	70 1 8	3	18	5	15	5	15	
3	Katukeledeniya	Deniya	4 0 26	4	19	5	15	5	15	
4	Katukele	Jungle	21 3 30	3	18	5	15	5	15	
5	Katukeledeniya	Deniya	6 3 30	4	19	5	15	5	15	
6	Do.	do.	0 2 20	5	20	5	15	5	15	
7	Do.	do.	2 1 2	4	19	5	15	5	15	
8	Do.	do.	3 3 28	4	19	5	15	5	15	
9	Katukele	Jungle	15 0 16	3	18	5	15	5	15	
10	Katukeledeniya	Deniya	2 3 5	4	19	5	15	5	15	
11	Katukele	Jungle	0 1 16	5	20	5	15	5	15	
12	Katukeledeniya	Deniya	0 2 26	5	20	5	15	5	15	
13	Do.	do.	7 2 0	4	19	5	15	5	15	

Lot	Name of Land.	Description.	Extent.	Survey Fees per Acre.	Upset premium per Acre.	Annual Rent per Acre.	
						Each of the First 6 Years.	Each of the remaining 24 Years.
			A. B. P.	Rs.	Rs.	Rs.	Rs.
14	Katukele	Jungle	1 1 9	7	20	5	15
15	Do.	do.	37 1 8	3	18	5	15
16	Katukeledeniya	Deniya	8 3 20	4	19	5	15
17	Katukele	Jungle	21 1 25	3	18	5	15
18	Polgahahenedeniya	Deniya	2 0 13	4	19	5	15
23	Pallewetiye godella	Jungle	1 1 14	7	20	5	15
30	Penibandiya wealubogaha- tenna	do.	1 3 30	5	20	5	15
Preliminary plan 16,397.				Village—Agalawatta in Maha pattuwa north.			
1	Kitadolamalakele	Jungle	7 2 29	4	19	5	15
2	Do.	do.	0 3 24	5	20	5	15
3	Do.	do.	0 3 20	5	20	5	15
Preliminary plan 16,277.				Village—Delmella in Gangaboda pattuwa.			
1	Mannahettiwalagodella	Jungle	6 1 19	4	19	5	15
Preliminary plan 16,406.				Village—Wettewa in Iddagoda pattuwa.			
1	Nawitigalakele	Jungle	4 3 14	4	19	5	15
Preliminary plan 16,405.				Village—Horawala in Iddagoda pattuwa.			
2	Katuwalagodakanda	Jungle	1 0 13	5	14	3	9
Preliminary plan 16,342.				Village—Matugama in Iddagoda pattuwa.			
1	Matugankanda	Jungle	1 3 38	5	20	5	15

Colonial Secretary's Office,  
Colombo, July 24, 1918.

A. S. PAGDEN,  
Acting Colonial Secretary.

## LAND SALES IN THE CENTRAL PROVINCE.

### Sale of Property under Section 60 (6) of the Criminal Procedure Code.

NOTICE is hereby given that on Friday, October 11, 1918, at 2 o'clock in the afternoon, the Government Agent for the Central Province, will put up to public auction, at his office in Kandy, the property specified in the annexed schedule of Rajapakse Rankotgedara Kira, accused in Police Court, Kandy, case No. 6,452, who has absconded, which property was attached on October 20, 1908, under the Order of Attachment issued in the said case.

By His Excellency's command,  
Colonial Secretary's Office, A. S. PAGDEN,  
Colombo, August 1, 1918. Acting Colonial Secretary.

#### SCHEDULE.

- 1.—(a) Name of land : Totapoladeniakumbura.  
(b) Situation : Palle Ihagama in Medasiya pattu, Harispattu.  
(c) Boundaries : north, the ella ; east, the limit of the embankment of paddy field (imaneeru) ; south, the ella ; west, high road.  
(d) Extent :  $\frac{1}{2}$  of 2 perches.
- 2.—(a) Name of land : Hondayamaditta.  
(b) Situation : Palle Ihagama in Medasiya pattu, Harispattu.  
(c) Boundaries : north, the ella ; east, the limit of the embankment of paddy field (imaneeru) ; south, the ella ; west the village limit of (gan-ima).  
(d) Extent :  $\frac{1}{2}$  of 2 perches ; 5 kurunies.
- 3.—(a) Name of land : Palkadekumbura.  
(b) Situation : Palle Ihagama.  
(c) Boundaries : north, the imaneeru ; east, the ella ; south, high road ; west, the ella.  
(d) Extent :  $\frac{1}{2}$  of 2 perches ; 5 kurunies.
- 4.—(a) Name of land : Tenegegederekumbura.  
(b) Situation : Palle Ihagama.  
(c) Boundaries : north, the ella ; east, the ella ; south, the ella ; west, imaneeru.  
(d) Extent :  $\frac{1}{2}$  of 1 perch and 2 kurunies.
- 5.—(a) Name of land : Galmullakumbura.  
(b) Situation : Palle Ihagama.  
(c) Boundaries : north, imaneeru ; east, the ella ; south, gan-ima ; west, the ella.  
(d) Extent :  $\frac{1}{2}$  of 2 perches.
- 6.—(a) Name of land : Palkadewatta.  
(b) Situation : Palle Ihagama.  
(c) Boundaries : north, the ditch and fence ; east, ditch ; south, high road ; west, above the ella.  
(d) Extent :  $\frac{1}{2}$  of 2 perches and 5 kurunies.

- 7.—(a) Name of land : Egoda-arambewatta.  
(b) Situation : Palle Ihagama.  
(c) Boundaries : north, the ella ; east, the ella ; south, the ella ; west, the fence.  
(d) Extent :  $\frac{1}{2}$  of 1 acre.
- 8.—(a) Name of land : Udapitideniagederawatta.  
(b) Situation : Palle Ihagama.  
(c) Boundaries : north, the high road ; east, the fence ; south, fence ; west, fence and ella.  
(d) Extent :  $\frac{1}{2}$  of 2 perches.
- 9.—(a) Name of land : Maligatennehena.  
(b) Situation : Palle Ihagama.  
(c) Boundaries : north, the ella ; east, Kanduhariya ; south, village limit of (gan-ima) ; west, village limit (gan-ima).  
(d) Extent :  $\frac{1}{2}$  of 3 perches.
- 10.—(a) Name of land : Talapalallegodahena.  
(b) Situation : Palle Ihagama.  
(c) Boundaries : north, the village limit (gan-ima) ; east, the ella ; south, the fence ; west, Agal-heeriya.  
(d) Extent :  $\frac{1}{2}$  of 2 perches.
- 11.—(a) Name of land : Gederawatta.  
(b) Situation : Palle Ihagama.  
(c) Boundaries : north, ditch ; east, fence of Agal-heeriya ; south, fence ; west, ditch.  
(d) Extent :  $\frac{1}{2}$  of 1 acre.
- 12.—(a) Name of land : Delgaspitiya.  
(b) Situation : Palle Ihagama.  
(c) Boundaries : north, ella ; east, fence ; south, ditch ; west, fence.  
(d) Extent :  $\frac{1}{2}$  of 1 acre, 1 perch.
- 13.—(a) Name of land : Bogahaheena.  
(b) Situation : Palle Ihagama.  
(c) Boundaries : north, ella ; east, fence ; south, fence ; west, ella.  
(d) Extent :  $\frac{1}{2}$  of 2 perches.
- 14.—(a) Name of land : Ambagaswalawelakumbura.  
(b) Situation : Palle Ihagama.  
(c) Boundaries : north, embankment of paddy field ; east, ella ; south, embankment of paddy field ; west, high road.  
(d) Extent :  $\frac{1}{2}$  of 1 acre.
- 15.—(a) Name of land : Moragasangekumbura.  
(b) Situation : Palle Ihagama.  
(c) Boundaries : north, the oya ; east, imaneeru ; south, ella ; west, imaneeru.  
(d) Extent :  $\frac{1}{2}$  of 3 perches.

- 16.—(a) Name of land : Tennegederewatta.  
(b) Situation : Palle Ihagama.  
(c) Boundaries : north, ditch ; east, fence ; south, ditch ; west, fence and ella.  
(d) Extent :  $\frac{1}{2}$  of 1 acre.
- 17.—(a) Name of land : Welapahalakumbura.  
(b) Situation : Panahatapola in Medasiya pattu, Harispattu.  
(c) Boundaries : north, imanearu ; east, the ella ; south, Mahavilla ; west, the ella.  
(d) Extent :  $\frac{1}{2}$  of 2 perches.
- 18.—(a) Name of land : Karawaldeniakumbura.  
(b) Situation : Panahatapola.  
(c) Boundaries : north, imanearu ; east, the ella ; south, ella and imanearu ; west, ella.  
(d) Extent :  $\frac{1}{2}$  of 3 perches.
- 19.—(a) Name of land : Hapuliyaddekumbura.  
(b) Situation : Panahatapola.  
(c) Boundaries : north, imavella ; east, ella and vella ; south, imanearu ; west, ella.  
(d) Extent :  $\frac{1}{2}$  of 2 perches.
- 20.—(a) Name of land : Dalukangekumbura.  
(b) Situation : Panahatapola.  
(c) Boundaries : north, ella ; east, ella ; south, imanearu ; west, ella.  
(d) Extent :  $\frac{1}{2}$  of 1 perch and 5 kurunies.
- 21.—(a) Name of land : Hanpolagodahena.  
(b) Situation : Panahatapola.  
(c) Boundaries : north, ella ; east, ditch ; south, fence ; west, above the ella (elle-nudu).  
(d) Extent :  $\frac{1}{2}$  of 1 acre.
- 22.—(a) Name of land : Berawadeniakumbura.  
(b) Situation : Alawattegama in Medasiya pattu, Harispattu.  
(c) Boundaries : north, ella ; east, imanearu ; south, ella ; west, imanearu.  
(d) Extent :  $\frac{1}{2}$  of 1 perch and 5 kurunies.
- 23.—(a) Name of land : Haramitiwatta.  
(b) Situation : Medadenia in Harispattu.  
(c) Boundaries : north, ella ; east, ella ; south, fence ; west, fence.  
(d) Extent :  $\frac{1}{2}$  of 1 acre.
- 24.—(a) Name of land : Pahalagederewatta.  
(b) Situation : Medadenia in Harispattu.  
(c) Boundaries : north, fence ; east, ella ; south, fence ; west, fence.  
(d) Extent :  $\frac{1}{2}$  of 2 perches.
- 25.—(a) Name of land : Moragahakumbure Dunugepotakumbura.  
(b) Situation : Dombagammana in Harispattu.  
(c) Boundaries : north, imanearu ; east, imanearu ; south, ella ; west, ella and imanearu.  
(d) Extent :  $\frac{1}{2}$  of 2 perches.
- 26.—(a) Name of land : Hettidepalekumbura.  
(b) Situation : Dombagammana in Harispattu.  
(c) Boundaries : north, imanearu ; east, imanearu ; south, imanearu ; west, imanearu.  
(d) Extent :  $\frac{1}{2}$  of 2 perches.
- 27.—(a) Name of land : Wiyanaluwekumbura.  
(b) Situation : Dombagammana in Harispattu.  
(c) Boundaries : north, imanearu ; east, ella ; south, imanearu ; west, ella.  
(d) Extent :  $\frac{1}{2}$  of 2 perches.

### LAND SALES IN THE SOUTHERN PROVINCE.

No. 3,154, S. P.—The Government Agent, Southern Province, will on Thursday, September 19, 1918, at 1 P.M., at his office in Galle Kachcheri, put up to auction, for sale or settlement, or will otherwise dispose of, the under-mentioned portions of Crown land, in accordance with the regulations of Government regarding land sales. Two allotments of land situated in the Four Gravets division of the Galle District of the Southern Province.

Preliminary plan 10,517. Village—Niyagama.

Lot.	Name of Land.	Name of Applicant.	Description.	Extent.	Upset price, A. R. P. per acre, Rs.
1	Gajanayakagoda	M. A. de Silva	Jungle	2 0 3	260
Preliminary plan 10,567. Village—Ihalagoda.					
5	Kekunagaspilegoda or Gonamullekanda	Karagoda Manage Girigoris of Patana Hiyare		1 3 22	75*

\* With mining rights Rs. 150.

Further information regarding these lands can be obtained from the Government Agent, Southern Province, and plans of them from the Surveyor-General.

Colonial Secretary's Office,  
Colombo, July 27, 1918.

A. S. PAGDEN,  
Acting Colonial Secretary.

No. 3,155, S. P.—The Government Agent, Southern Province, will on Thursday, September 19, 1918, at 1 P.M., at his office in Galle Kachcheri, put up to auction, for sale or settlement, or will otherwise dispose of, the under-mentioned portions of Crown land, in accordance with the regulations of Government regarding land sales. Two allotments of land situated in the Talpe pattu division of the Galle District of the Southern Province.

Preliminary plan 10,521. Village—Walpola. Claimant—Crown.

Lot.	Name of Land.	Name of Applicant.	Description.	Extent.	Upset price A. R. P. per acre, Rs.
1	Kirimetiyaogoda	S. Gunasekara	High jungle	2 2 6	45
2	Do.	—	High jungle (not for sale)	1 3 23	—*
Preliminary plan 10,544. Village—Tellambure. Claimant—Crown.					
1	Kendagahakanatta	S. Gunasekara	Chena	3 3 32	40
2	Kendagahakanatta	—	Chena and paddy (not for sale)	—	—†
3	Kendagahakanatta	—	Chena and paddy (not for sale)	0 0 24	—*

\* Reservation.

† Land unclaimed by Crown.

Further information regarding these lands can be obtained from the Government Agent, Southern Province, and plans of them from the Surveyor-General.

Colonial Secretary's Office,  
Colombo, July 27, 1918.

A. S. PAGDEN,  
Acting Colonial Secretary.

No. 3,156, S. P.—The Assistant Government Agent, Matara, will on Tuesday, September 10, 1918, at 10 A.M., at his office in Deniyaya Resthouse, put up to auction, for sale or settlement, or will otherwise dispose of, the under-mentioned portions of Crown land, in accordance with the regulations of Government regarding land sales. Forty allotments of land situated in the Morawak korale division of the Matara District of the Southern Province.

Block survey preliminary plan 45. Village—Kotapola.

Lot.	Name of Land.	Name of Applicant.	Description.	Extent.	Upset price A. R. P. per acre, Rs.
102G	Bovitiyavilahena	—	Reservation (not for sale)	0 0 21	—
102F	Do.	M. A. Andris	Jungle	2 0 11	25

Lot.	Name of Land.	Name of Applicant.	Description.	Extent.			Upset price per acre. Rs.
				A.	R.	P.	
220A	Pallekandahena	Crown	Chena	4	3	34	25
220A1	Do.	do.	do.	1	0	11	25
220A3	Tummanhandiyahena	K. Jayan	do.	0	0	36	25
372K	Ratmalgahadeniyahena	D. S. Dissanayaka	do.	2	3	2	150*
372K1	Do.	Kirigoris	do.	0	3	15	150*
372K2	Do.	D. D. Gunaratna	do.	0	1	7	150*
372K3	Kabaragomulla	D. B. S. Abeyedivakara	do.	0	0	13	150*
372N	Ratmalgahadeniyahena	W. S. Dissanayaka	do.	2	1	21	150*
372P	Do.	do.	do.	2	3	11	150*
372Q	Do.	D. D. Gunaratna	do.	3	0	1	150*
372S	Do.	do.	do.	2	0	7	150*
447I	Lindagawahena	D. B. S. Abeyedivakara	do.	4	2	7	40
447J	Do.	do.	do.	1	1	24	40
447K	Do.	do.	do.	0	0	11	40
475	Tammattanwatta	Kaludura Sadiris	do.	0	2	21	50
475A	Do.	—	Reservation for river (not to be sold)	2	2	25	—
475A1	Do.	—	do. ( do. )	0	2	18	—
180L	Hetekmehena	P. D. John	Chena	2	0	7	75
180D3	Wewehenadeniya	V. A. Pallegama	Encroachment	0	0	16	120
180D4	Do.	do.	do.	0	0	9	120
180D5	Do.	do.	do.	0	1	1	120
180D7	Do.	do.	do.	0	0	10	120
180D8	Do.	do.	do.	0	0	18	120
180D10	Wilpitakumbura	do.	do.	0	2	9	120
180D11	Do.	do.	do.	0	0	29	120
180D12	Do.	do.	do.	0	0	15	120
180D13	Do.	do.	do.	0	0	22	120
180D15	Do.	do.	do.	0	0	8	120
180D18	Pitapelessawatta	Modumappu	do.	0	2	28	50
302A	Hetekmehena	P. D. John	Jungle	0	3	14	75
302B	Do.	do.	do.	0	0	26	75
44	Pahalakaluwagahahena-watta	Crown	do.	0	0	6	20
Final village plan 8. Village—Kaduruwana.							
57G	Kimbultallehena	Ramapulle	Jungle	6	0	11	50
57H	Horugodakumbura	K. Hendrick	Encroachment	0	0	20	60
57I	Do.	do.	do.	0	0	17	60
57J	Buluwankandehena	—	Reservation for path (not for sale)	0	2	13	—
57K	Do.	M. Chelliah	Jungle	9	0	20	50
57L	Dugodawalahena	D. D. Siriwardene	do.	2	0	2	120*

\* These lots are sold with plumbago mining rights.

Further particulars regarding these lands can be obtained from the Assistant Government Agent, Matara, and respecting plans from the Surveyor-General.

Colonial Secretary's Office,  
Colombo, July 30, 1918.

A. S. PAGDEN,  
Acting Colonial Secretary.

No. 3,157, S. P.—The Assistant Government Agent, Matara, will on Tuesday, September 10, 1918, at 10 A.M., at his office in Deniyaya Resthouse, put up to auction, for sale or settlement, or will otherwise dispose of, the under-mentioned portions of Crown land, in accordance with the regulations of Government regarding land sales. Ten allotments of land situated in the Morawak korale division of the Matara District of the Southern Province.

Lot.	Name of Land.	Name of Applicant.	Description.	Extent.			Upset price per acre, Rs.
				A.	R.	P.	
120P	Galpottchena	V. Hemachandra	Jungle	7	0	25	105
120Q	Do.	K. D. Saris Silva	do.	8	0	25	115
Block survey preliminary plan 33. Village—Beralapanatara. Claimant—M. P. Lewishamy.							
487C	Morahenawatta	Crown	Garden	1	3	37	70
Claimant—T. Jayanhamy.							
566A	Nedunketiawatta	Crown	Garden	0	0	34	50
Claimant—Nil.							
222B	Ambagasmullekumbura	Crown	Encroachment	0	0	25	80
Final village plan 23. Village—Urubokka. Claimant—Crown.							
38B	Meegahawilahena	K. G. Davithamy	Chena	2	0	23	20
Final village plan 6. Village—Pitabeddara. Claimant—Crown.							
4H	Pahalawilahena	D. H. Samaranyaka	Jungle	8	2	33	55
5	Talgasdeniya	Crown	Paddy	0	3	6	50
37P	Malpudanahena	G. A. Dabare	Jungle	8	3	34	52-50
37Q	Do.	H. J. Jayasekara	do.	8	3	26	52-50

Further particulars regarding these lands can be obtained from the Assistant Government Agent, Matara, particulars regarding plans from the Surveyor-General.

Colonial Secretary's Office,  
Colombo, July 31, 1918.

A. S. PAGDEN,  
Acting Colonial Secretary.

No. 3,158, S. P.—The Assistant Government Agent, Matara, will on Wednesday, September 11, 1918, at 10 A.M., at his office in Akuressa Resthouse, put up to auction, for sale or settlement, or will otherwise dispose of, the under-mentioned portions of Crown land, in accordance with the regulations of Government regarding land sales. Ten allotments of land situated in the Weligam korale division of the Matara District of the Southern Province.

Lot.	Name of Land.	Name of Applicant.	Description.	Extent.			Upset price per acre, Rs.
				A.	R.	P.	
318v	Kandagodahena alias Batakele	—	Jungle	1	0	14	65
318w	Do.	—	do.	0	3	23	65
318x	Do.	—	do.	1	0	1	65



Lot.	Name of Land.	Final village plan 536. Village—Marambe.		Description.	Extent.		Upset price per acre, Rs.
		Name of Applicant.			A.	R. P.	
108A1	Kandaharahena	..	..	Jungle	0	3 3	62.50
1	Hatanamullegoda	Preliminary plan 10,762. W. Arnolis	..	Village—Midigama. Jungle	5	0 35	250*
1	Paragahadeniyahena	Preliminary plan 10,739. Giris Appu	..	Village—Penetiyana. Jungle	1	0 10	65
2	Do.	.. Pedrishamy	..	do.	2	0 31	65
2	Gorakagahawilahena	Preliminary plan 10,741. P. V. Appu	..	Village—Penetiyana. Jungle	1	0 21	65
3	Do.	.. Hinni Appu	..	do.	2	0 9	65
6	Do.	.. do.	..	do.	1	3 24	65

\* This land will be sold with plumbago mining rights.

Further particulars regarding these lands can be obtained from the Assistant Government Agent, Matara, particulars regarding plans from the Surveyor-General.

Colonial Secretary's Office,  
Colombo, July 31, 1918.

A. S. PAGDEN,  
Acting Colonial Secretary.

THE Government Agent, Southern Province, Galle, is prepared to receive on or before September 5, 1918, at the Galle Kachcheri, written applications for the lease in perpetuity from October 12, 1918, of the under-mentioned portions of Crown land to be planted with coconuts, rubber, tea, or other produce. No such applications will be entertained unless the applicant gives his full name and address and until he makes with the Government Agent a deposit of survey fees as noted against each lot. Such deposit will not be returned until the lease of the land has been sold or until it has been decided by the Government Agent that it will not be sold.

On Thursday, September 12, 1918, at 1 P.M., at Galle Kachcheri, the sale of the lease will be put up to auction in accordance with the regulations of Government regarding the lease of Crown lands, but the bidding shall be confined to the original applicant and those other applicants whose applications shall have been made in the manner above specified.

The conditions of lease are obtainable on application from the Government Agent.

Thirteen allotments of land situated in the villages noted below in the Gangaboda pattuwa of the Galle District, Southern Province.

Lot.	Name of Land.	Description.	Extent.	Preliminary plan 10,358. Situation—Tanbaddegama.		Survey fees per acre or part of an acre.	Upset premium per acre.		
				Rent for each of the first 6 years per acre.	Rent for each of the remaining 24 years per acre.				
			A.	R.	P.	Rs. c.	Rs. c.	Rs. c.	Rs. c.
7	Miriyakanda	.. Forest	93	3	4	2 40	8 40	3 0	11 0
1	Kekulandeniyeokanda <i>alias</i> Kotegoda-kanda	.. Jungle	1	0	15	1 10	3 85	5 0	8 50
2	Do.	.. do.	0	1	11	(Reservation; will not be leased.)			
1	Mirissegodakanda	.. Low jungle	0	1	33	(Reservation; will not be leased.)			
2	Do.	.. do.	2	2	17	1 10	3 85	4 0	7 50
3	Do.	.. do.	0	0	17	(Reservation; will not be leased.)			
4	Do.	.. do.	3	2	3	1 10	3 85	4 0	7 50
5	Do.	.. Jungle	0	0	28	(Reservation; will not be leased.)			
1	Puhulhenekanda	.. Jungle	1	0	28	1 0	3 50	5 0	8 0
1	Yakgahakanda <i>alias</i> Lindagawagoda-kanda	.. Jungle	2	0	30	2 0	7 0	4 0	10 0
1	Baduwattegoda-kanda	.. Low jungle	0	0	8	(Reservation; will not be leased.)			
2	Do.	.. do.	0	2	26	(do.)			
3	Do.	.. do.	2	1	11	0 90	3 15	4 0	7 0
4	Do.	.. do.	1	0	3	(Will be leased along with lot 3.)			
5	Do.	.. do.	0	0	7	(Reservation; will not be leased.)			
1	Indurawalakanda	.. Jungle	2	0	27	1 0	3 50	4 0	7 0
1	Tiruwaneketiya	.. High jungle	2	0	6	0 90	3 15	4 0	7 0
1	Dahahaulhena	.. Jungle	4	3	4	2 0	7 0	4 0	10 0
2	Do.	.. do.	0	0	32	(Reservation; will not be leased.)			
3	Do.	.. do.	1	2	26	(do.)			
4	Do.	.. do.	0	3	20	(do.)			
5	Do.	.. do.	35	0	12	2 0	7 0	3 0	9 0
6	Do.	.. do.	1	2	18	(Reservation; will not be leased.)			
7	Do.	.. do.	3	0	7	2 0	7 0	4 0	10 0

Colonial Secretary's Office,  
Colombo, July 27, 1918.

A. S. PAGDEN,  
Acting Colonial Secretary.

THE Government Agent, Southern Province, Galle, is prepared to receive on or before August 31, 1918, at the Galle Kachcheri, written applications for the lease in perpetuity from October 10, 1918, of the under-mentioned portions of Crown land to be planted with coconuts, rubber, tea, or other produce. No such applications will be entertained unless the applicant gives his full name and address and until he makes with the Government Agent a deposit of survey fees as noted against each lot. Such deposit will not be returned until the lease of the land has been sold, or until it has been decided by the Government Agent that it will not be leased.

On Tuesday, September 10, 1918, at 1 P.M., at Galle Kachcheri, the sale of the lease will be put up to auction in accordance with the regulations of Government regarding the lease of Crown lands, but the bidding shall be confined to the original applicant and those other applicants whose applications shall have been made in the manner above specified.

The conditions of lease are obtainable on application from the Government Agent.

Sixteen allotments of land situated in the villages noted below in the Wellaboda pattu of the Galle District, Southern Province.

Preliminary plan 10,112. Situation—Gonapinuwala.

Lot.	Name of Land.	Description.	Extent.	Rent for each		Survey fees	Upset
				of the first 6 years per acre.	of the remaining 24 years per acre.		
			A. R. P.	Rs. c.	Rs. c.	Rs. c.	Rs. c.
4602	Angankandebedde	.. Jungle	.. 13 1 16	.. 2 0	.. 7 0	.. 3 0	.. 9 0
4604	Galbodaliadda	.. do.	.. 11 3 23	.. 2 0	.. 7 0	.. 3 0	.. 9 0
Preliminary plan 10,777. Situation—Batapola.							
1	Puranagipolakele	.. Jungle	.. 1 3 22	.. 2 20	.. 7 70	.. 5 0	.. 12 0
Preliminary plan 10,788. Situation—Batapola.							
1	Kondagalakele	.. Jungle	.. 2 0 0	.. 2 20	.. 7 70	.. 5 0	.. 12 0
Preliminary plan 10,790. Situation—Batapola.							
1	Tissagehenabedda	.. Jungle	.. 7 2 10	.. 1 80	.. 6 30	.. 4 0	.. 10 0
2	Do.	.. do.	.. 0 1 26	(Will be leased along with lot No. 1.)			
3	Do.	.. do.	.. 0 0 13	(Reservation; will not be leased.)			
4	Do.	.. do.	.. 0 1 9	(do.)			
5	Do.	.. do.	.. 0 2 39	(do.)			
6	Doloshauldaniya	.. Paddy field	.. 0 1 23	(Will be leased along with lot No. 1.)			
7	Do.	.. Deniya	.. 0 3 31	(do.)			
Preliminary plan 10,821. Situation—Magala South.							
1	Kekiriskanda	.. Jungle	.. 1 0 30	.. 1 60	.. 5 60	.. 5 0	.. 10 0
2	Do.	.. do.	.. 0 0 14	(Reservation; will not be leased.)			
Preliminary plan 10,825. Situation—Kahaduwa.							
1	Wellabendikanda	.. High jungle	.. 2 2 12	.. 1 0	.. 3 50	.. 4 0	.. 7 0
Situation—Penikahana.							
2	Wellabendikanda	.. High jungle	.. 0 2 12	(Will be leased along with lot No. 1.)			
Preliminary plan 10,857. Situation—Gonapinuwala.							
1	Galdolabedda or addarakele	.. Eranawila- High jungle	.. 9 2 26	.. 1 60	.. 5 60	.. 3 0	.. 8 0
2	Do.	.. do.	.. 1 1 39	(Will be leased along with lot No. 1.)			
3	Do.	.. do.	.. 0 3 33	(do.)			
4	Do.	.. do.	.. 1 3 28	(do.)			
Preliminary plan 10,844. Situation—Batapola.							
1	Dangahalangakele	.. Jungle	.. 4 3 4	.. 2 20	.. 7 70	.. 4 0	.. 11 0
2	Do.	.. do.	.. 0 0 22	(Reservation will not be leased.)			

Colonial Secretary's Office,  
Colombo, July 29, 1918.

A. S. PAGDEN,  
Acting Colonial Secretary.

THE Government Agent, Southern Province, Galle, is prepared to receive on or before August 31, 1918, at the Galle Kachcheri, written applications for the lease in perpetuity from October 10, 1918, of the under-mentioned portions of Crown land to be planted with coconuts, rubber, tea, or other produce. No such applications will be entertained unless the applicant gives his full name and address and until he makes with the Government Agent a deposit of survey fees as noted against each lot. Such deposit will not be returned until the lease of the land has been sold, or until it has been decided by the Government Agent that it will not be sold.

On Thursday, September 19, 1918, at 1 P.M., at Galle Kachcheri, the sale of the lease will be put up to auction in accordance with the regulations of Government regarding the lease of Crown lands, but the bidding shall be confined to the original applicant and those other applicants whose applications shall have been made in the manner above specified.

The conditions of the lease are obtainable on application from the Government Agent.

Seven allotments of land situated in the villages noted below in Talpe pattu of the Galle District, Southern Province.

Preliminary plan 10,348. Situation—Walpola.

Lot.	Name of Land.	Description.	Extent.	Rent for each		Survey fees	Upset
				of the first 6 years per acre.	of the remaining 24 years per acre.		
			A. R. P.	Rs. c.	Rs. c.	Rs. c.	Rs. c.
1	Halawilagodda	.. Jungle	.. 29 2 38	.. 3 2	.. 10 57	.. 3 0	.. 12 50
2	Do.	.. do.	.. 0 1 27	(Reservation; not for lease.)			
Preliminary plan 10,386. Situation—Tellambure.							
1	Akulehenekanda-addaragodda	.. Jungle	.. 10 0 7	.. 1 60	.. 5 60	.. 3 0	.. 8 0
2	Do.	.. do.	.. 0 1 30	(Reservation; not for lease.)			
Preliminary plan 10,518. Situation—Udumalagala.							
1	Talangahahena	.. Jungle	.. 38 1 29	.. 2 40	.. 8 40	.. 3 0	.. 11 0
2	Do.	.. do.	.. 5 0 17	(Reservation; not for lease.)			
3	Do.	.. do.	.. 14 1 22	.. 2 40	.. 8 40	.. 3 0	.. 11 0
4	Miriswelokanda	.. do.	.. 6 3 10	.. 2 40	.. 8 40	.. 4 0	.. 12 0
5	Do.	.. do.	.. 3 0 25	(Reservation; not for lease.)			
6	Do.	.. do.	.. 3 0 0	(do.)			
7	Do.	.. do.	.. 13 1 11	.. 2 40	.. 8 40	.. 3 0	.. 11 0

Lot.	Name of Land	Description.	Extent.	Rent for each		Survey fees per acre or part of an acre.	Upset premium per acre.
				of the first 6 years per acre.	of the remain- ing 24 years. per acre.		
			A. R. P.	Rs. c.	Rs. c.	Rs. c.	Rs. c.
8	Miriswelokanda	.. Jungle ..	0 1 10	..	(Reservation ; not for lease.)		
9	Do.	.. do. ..	0 1 5	..	( do. )		
11	Talangahahena	.. do. ..	0 2 4	..	( do. )		
12	Do.	.. do. ..	0 1 12	..	( do. )		
Preliminary plan 10,759. Situation—Paragoda.							
1	Viharegodakanda or Wann- achchigodawattagawakanda	Low jungle ..	1 0 29	..	0 90 ..	3 15 ..	5 0 .. 8 0

Colonial Secretary's Office,  
Colombo, July 30, 1918.

A. S. PAGDEN,  
Acting Colonial Secretary.

### LAND SALES IN THE NORTHERN PROVINCE.

No. 873, N. P.—The Government Agent, Northern Province, will on Tuesday, September 3, 1918, at 1 P.M., at his office in Jaffna, put up to auction, for sale or settlement, or will otherwise dispose of, the under-mentioned portions of Crown land, in accordance with the regulations of Government regarding land sales. Twenty-two allotments of land situated in the Vadamaradchi East and other divisions of the Jaffna District of the Northern Province.

Lot.	Name of Land.	Name of Applicant.	Description.	Extent.		Upset price per acre, Rs.
				A. R. P.	per acre, Rs.	
Preliminary plan 4,623. Village—Kudattanai.						
1	Manalkadu	S. Vaitiampillai	Jungle fit for paddy	..	3 1 23	18
1A	Do.	—	Encroachment by the owner of T. P. 124,164	..	0 0 20	20
Preliminary plan 4,971. Village—Karaveddi East.						
2	Mathoo	K. Kanapathippillai	Open land fit for paddy	..	1 1 1	15
Preliminary plan 4,994. Village—Kumulamunai.						
1	Naduveli	Rev. Father V. Deslande	Open land fit for paddy	..	9 3 7	15
2	Do.	—	Reservation for road (not for sale)	..	0 1 15	—
3	Sivantirakamam	—	Encroachment by S. Mariampillai	..	0 2 19	24
Preliminary plan 4,993. Village—Ponnaveli.						
1	Uvayadi	S. Swaminather	Open land fit for paddy	..	2 3 27	15
2	Kiranchikuda	—	do.	..	1 3 38	15
3	Do.	—	Reservation for a lane (not for sale)	..	0 0 27	—
Preliminary plan 5,031. Village—Aliavalai.						
1	Kadalkataimanel	S. Sinnaiyah	Encroachment by S. Sinnaiyah	..	0 1 35	80
2	Do.	do.	Open sandy land	..	0 1 0	18
3	Do.	—	Lane (not for sale)	..	0 0 6	—
Preliminary plan 4,989. Village—Iyakkachchi.						
1	Rasaveylkadu	N. Thampaiyah	Jungle fit for coconut	..	3 0 6	40
2	Do.	—	Reservation for road (not for sale)	..	1 2 30	—
3	Do.	—	Reservation for well and gala (not for sale)	..	1 0 24	—
4	Do.	—	Jungle	..	0 3 4	40
5	Do.	—	do.	..	5 3 5	40
6	Do.	—	Reservation for road (not for sale)	..	1 0 23	—
7	Do.	—	Encroachment by N. Thampaiyah	..	1 0 15	67.50
8	Do.	—	do.	..	0 1 6	67.50
Preliminary plan 4,987. Village—Nainativu.						
1	Malayitpulamuvan	S. Vallipuram	Open land fit for coconut	..	2 0 19	16.50
2	Do.	—	Reservation for seashore (not for sale)	..	3 2 11	—

Further information regarding these lands can be obtained from the Government Agent, Northern Province, and plans of them from the Surveyor-General.

Colonial Secretary's Office,  
Colombo, July 26, 1918.

A. S. PAGDEN,  
Acting Colonial Secretary.

It is hereby notified that land sale No. 870, N. P., fixed for August 14, 1918, at Mullaittivu, and published in the *Ceylon Government Gazette* No. 6,954 of July 5, 1918, has been postponed for Wednesday, September 11, 1918.

Colonial Secretary's Office,  
Colombo, July 25, 1918.

A. S. PAGDEN,  
Acting Colonial Secretary.

### LAND SALES IN THE PROVINCE OF UVA.

No. 1,281, P. of U.—The Government Agent of the Province of Uva, will on Monday, September 2, 1918, at 12 noon, at his office in Badulla Kachcheri, put up to auction, for sale or settlement, or will otherwise dispose of, the under-mentioned portions of Crown land, in accordance with the regulations of Government regarding land sales. Fifteen allotments of land situated in the Wellawaya, Udukinda, and Buttala divisions of the Badulla District of the Province of Uva.

Preliminary plan 1,935. Village—Ranasinhagama in Kandapalla korale of Wellawaya division. Applicant—Nil.

Lot.	Name of Land.	Name of Claimant.	Description.	Extent.		Upset price per acre, Rs.
				A. R. P.	per acre, Rs.	
2	Kudairehena <i>alias</i> Hunukota-agalehena	R. Alagoopillai of Koslanda and Heeniami of Rana- singhagama	Contains a few plantain bushes	0 3 26	40	

Lot.	Name of Land.	Name of Claimant.	Description.	Extent.		Upset price per acre, Rs.
				A.	R. P.	
4	Deyanneerawewatta ..	Hudi of Ranasinghagama ..	Old native garden contains jak, kitul, plantains, vegetables 3 to 50 years old	2	1 12	—*
5	Do. ..	Dantuwa and Nandina, both of Ranasinghagama	Old native garden contains jak, kitul, coconut, arecanut, mango 20 to 40 years old	2	2 15	—*
6	Horagollehena ..	Heenihami of Ranasinghagama	Chena partly cultivated with vegetables	1	3 17	40
7	Hunaketa-agalepatana	Crown ..	Patana, reservation for kandura (not for sale)	0	3 20	—†
9	Nahaketiya estate ..	Crown land, encroached upon by the owners of land in T. P. 63,992, Nahaketiya estate, Lipton, Ltd.	Tea and tubber 8 to 25 years old	1	1 37	500‡
Preliminary plan 1,975. Village—Busdulla in Yatipalata korale of Udukinda division. Applicant—Dunugegollegedera Kiriwante.						
4	Dunugegolleduwatte-patana	Weerasinghe Mudiyansele Ranmenika of Busdulla	Patana ..	..	1 0 3	30§
Preliminary plan 1,928. Village—Ranasinghagama in Kandapalla korale of Wellawaya division. Applicant—Nil.						
1	Deyannekellai temple land	Koslanda temple (vihare) K. G. S. Wickramasuriya, trustee of the temple	Old garden contains jak and kitul, 10 to 15 years old	1	1 37	60§
Preliminary plan 1,892. Village—Nikapota in Kandapalla korale of Wellawaya division. Applicant—Nil.						
1	Liniyandanagalawatta	Crown ..	Low jungle, reservation for ara (not for sale)	0	2 9	—†
4	Do. ..	do. ..	Low jungle contains the site of an old coffee store, reservation for metikandura (not for sale)	1	1 20	—†
Final village plan 216. Village—Udawardola in Kandukara korale of Buttala division. Applicant—Kitulgollegedera Tissahamy.						
6a	Meegahapitiyepatana	Crown ..	Patana containing 1 nuga tree	1	0 0	25
6b	Do. ..	do. ..	Patana, reservation for minor road (not for sale)	0	0 15	—†
Final village plan 66. Village—Medagedara in Dambawinipalata korale of Udukinda division. Applicant—U. B. Attanayake, Korala.						
10a	Hapubeddehena, Mahakumburehena	Crown ..	Chena partly planted with vegetables	0	2 39	30
Applicant—Nil.						
10a1	Hapubeddehena, Mahakumburehena	Crown ..	Chena, reservation for channel (not for sale)	0	0 25	—†
Preliminary plan 1,914. Village—Landewela Bibiligamuwa in Udapalata korale of Udukinda division. Applicant—Nil.						
1	Bibiligamuwegoda alias Mahaliyaddegodapatana	Crown ..	Patana, (reservation for kandura (not for sale)	0	3 26	—†

\* Certificate of quiet possession to be issued.

‡ To be settled at 80 per cent. rebate.

† To be reserved.

§ Re-advertised.

Further information regarding the above lands can be obtained from the Government Agent, Province of Uva, and plans of them from the Surveyor-General.

Colonial Secretary's Office,  
Colombo, July 26, 1918.

A. S. PAGDEN,  
Acting Colonial Secretary.

## LAND ACQUISITION NOTICES.

HAVING been duly directed by the Governor, with the advice of the Executive Council, acting under the provisions of "The Land Acquisition Ordinance of 1876," section 6, to take order for the acquisition of the following land, required for a public purpose, namely, for constructing latrines for Public Works Department cooly lines on the 30th mile of the Norwood-Maskeliya road, to wit:—

Lot.	Name of Land.	Description.	Name of Claimant.	Extent.	
				A.	R. P.
1	Rockwood estate	Tea	Mr. C. H. Lamb	0	0 6 5

I hereby give public notice, as required by section 7, that the Government proposes to take possession of the land. All persons interested in the aforesaid land are hereby required to appear personally or by agent before me at the Kandy Kachcheri on August 30, 1918, at 2 p.m., and to state the nature of their respective interests in the land; and the amount and particulars of their claims to compensation for such interests.

Kandy Kachcheri,  
August 2, 1918.

C. S. VAUGHAN,  
Government Agent.