

Ceylon Government Gazette

Published by Authority.

No. 6,960 — FRIDAY, AUGUST 9, 1918.

Part III. — Lands.

Separate paging is given to each Part in order that it may be filed separately.

	PAGE		PAGE		PAGE
Land Settlement Notices :—		Land Sales by the Government Agents :—		Land Sales by the Settlement Officer :—	
Final Orders ..	1443	North-Western Province ..	—	Northern Province ..	—
Preliminary Notices ..	1453	North-Central Province ..	—	Eastern Province ..	—
Land Sales by the Government Agents :—		Province of Uva ..	—	North-Western Province ..	—
Western Province ..	—	Province of Sabaragamuwa ..	—	North-Central Province ..	—
Central Province ..	—	Land Sales by the Settlement Officer :—		Province of Uva ..	1457
Southern Province ..	1456	Western Province ..	—	Province of Sabaragamuwa ..	—
Northern Province ..	—	Central Province ..	—	Land Acquisition Notices ..	1458
Eastern Province ..	—	Southern Province ..	1457	Land Resumption Notices ..	—

FINAL ORDERS.

Hambantota S. O. No. 1,139.

[Amending the Order published in the *Ceylon Government Gazette* No. 6,672 of October 16, 1914.]

Order under Section 4, Sub-section (1), of "The Waste Lands Ordinances of 1897, 1899, 1900, and 1903," admitting Land to be Private Property.

In the matter of the land commonly called or known as Belivalayaya, situate in the village of Polmote, in the West Giruwa pattu of the Hambantota District, in the Southern Province, and of "The Waste Lands Ordinances of 1897, 1899, 1900, and 1903."

WHEREAS in pursuance of section 1 of the said Ordinances it was duly notified on June 26, 1908, that if no claim to the land commonly called or known as Belivalayaya, situate in the village of Polmote, in the West Giruwa pattu of the Hambantota District, in the Southern Province, containing in extent 120 acres 2 roods and 26 perches, and shown as lot 1 in preliminary plan 320 and in the annexed diagram, was made to Walter Ernest Wait, Special Officer appointed under section 28 of the said Ordinances, within the period of three months from the date specified in such notice, such land would be declared the property of Crown, and dealt with on account of the Crown (*vide* Notice No. 3,082) :

And whereas Thomas Jayasuriya Goonewardena made claim thereto, and Howard Orme Fox and Walter Ernest Wait, Special Officers appointed under section 28 of the said Ordinances, made due inquiry into such claim, I, Walter Ernest Wait, Special Officer appointed under section 28 of the said Ordinances, with the consent of His Excellency the Governor, do hereby admit the claim of the said claimant along with (2) Joslyn Wickremasingha, (3) Harriet Wickremasingha, (4) Roslyn Wickremasingha, (5) Edith Wickremasingha, (6) Irene Wickremasingha, (7) Lucy Abeyedeera, (8) Dona Carlina Wickramasingha, (9) Justina Samaraweera Wickremasingha, (10) Maria Wickremasingha, (11) Alice Wickremsaingha, (12) Laura Wickremasingha, (13) Don Andris de Silva Abeyedeera, (14) Engeltina Abeyedeera, (15) Dona Gimara Abeyedeera, (16) Don Carolis Obeyesingha Abeyawarna Jayawickrama, (17) Obeyesingha Abeyawarna Jayawickrama Babahamy, (18) ditto Leisihamy, (19) ditto Nongohamy, (20) ditto Rangohamy, (21) ditto Baba Nona, (22) Don Dias de Silva Weerawarna, (23) William Charles Obeyesingha, and (24) Charlotte Obeyesingha Abeyedeera, to the said lands, as more fully described herein below, under section 4, sub-section (1), of the said Ordinances.

Description of the Land referred to.

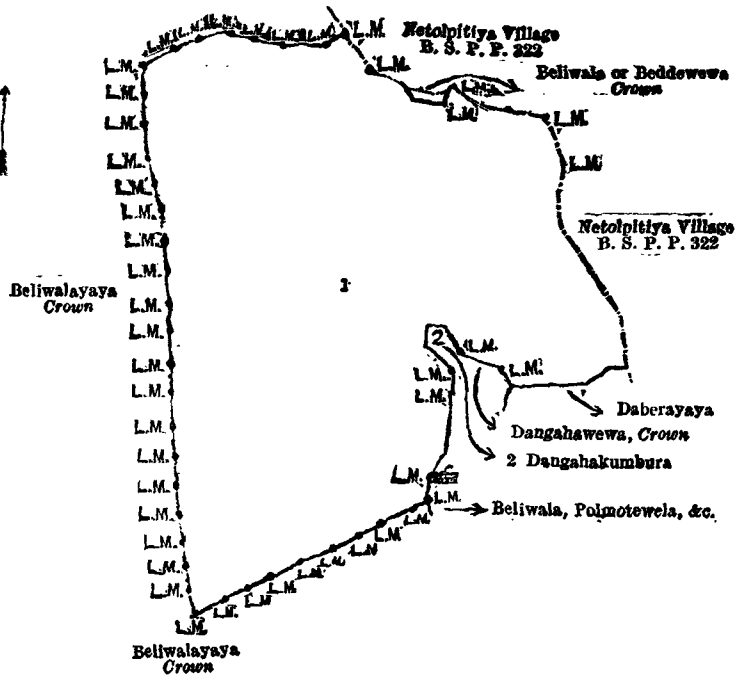
The following lot situated in the village of Polmote, in the West Giruwa pattu of the Hambantota District, in the Southern Province, as described in the annexed diagram :—

Preliminary plan 320.

Lot.	Name of Land.	Extent, A. R. P.
1	Belivalayaya	120 2 26

and bounded as follows : on the north by Belivalayaya to be declared the property of the Crown under the Waste Lands Ordinances, the village limit of Netolpitiya, Beliwala or Beddewewa to be declared the property of the Crown under the Waste Lands Ordinances, the village limit of Netolpitiya ; on the east by the village limit of Netolpitiya ; on the south by Daberayaya claimed by N. Wickramasinghe and others, Dangahawewa to be declared the property of the Crown under

the Waste Lands Ordinances, Beliwala, Polmotewela, &c., claimed by N. W. D. Costan, Beliwalayaya to be declared the property of the Crown under the Waste Lands Ordinances; on the west by Beliwalayaya to be declared the property of the Crown under the Waste Lands Ordinances.



Surveyor-General's Office,
Colombo, February 2, 1914.

Scale of 16 Chains to an Inch.

G. K. THORNHILL,
for Surveyor-General.

June 8, 1914.

W. E. WAIT,
Special Officer.

Kegalla S. O. No. 228.

Order under Section 4, Sub-section (1), of "The Waste Lands Ordinances of 1897, 1899, 1900, and 1903."

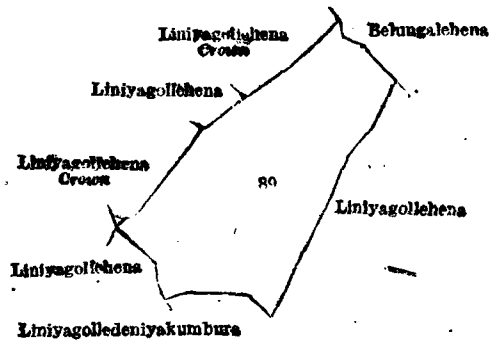
In the matter of the land commonly called or known as Liniyagollehena, situate in the village of Palle Beddawala, in the Galboda korale of the Kegalla District, in the Province of Sabaragamuwa, and of "The Waste Lands Ordinances of 1897, 1899, 1900, and 1903."

WHEREAS in pursuance of section 1 of the said Ordinances it was duly declared and notified on the 15th day of October, 1915, that if no claim to the land commonly called or known as Liniyagollehena, situate in the village of Palle Beddawala, in the Galboda korale of the Kegalla District, in the Province of Sabaragamuwa, containing in extent 1 acre 2 roods and 18 perches, and shown as lot 89 in preliminary plan 173 and in the annexed diagram, was made to Thomas Graham Willett, Special Officer appointed under section 28 of the said Ordinances, within the period of three months from the date specified in the said notice, such land would be declared the property of the Crown, and dealt with on account of the Crown (*vide* Notice No. 5,635):

And whereas (1) Rasneka Mudiyansele Pahalagedara Appuhamy and (2) Dassanayaka Mudiyansele Menikhamy made claim thereto, and Thomas Graham Willett, Special Officer appointed under section 28 of the said Ordinances, made inquiry into such claim, and whereas the said claimants and the said Thomas Graham Willett, Special Officer, with the consent of His Excellency the Governor, came to an agreement in writing dated the 10th day of June, 1916, concerning the said land, under section 4, sub-section (1), of the said Ordinances, whereby it was agreed that the said 2nd claimant Dassanayaka Mudiyansele Menikhamy should be declared the purchaser of the said land upon payment on or before the 10th day of September, 1916, to the Assistant Government Agent at Kegalla, or to the Settlement Officer, of a sum of Rupees Twenty-six only (Rs. 26), as the purchase amount of the said land, and whereas the said amount has been duly paid, the said 2nd claimant Dassanayaka Mudiyansele Menikhamy is hereby, in pursuance of the agreement aforementioned, declared to be the purchaser of the said land, as more fully described herein below.

Description of the Land referred to.

* The land commonly called or known as Liniyagollehena, situated in the village of Palle Beddawala, in the Galboda korale of the Kegalla District, in the Province of Sabaragamuwa, containing in extent 1 acre 2 roods and 18 perches, and shown as lot 89 in preliminary plan 173 and in the annexed diagram; and bounded as follows: on the north by Belungalehena sold to Rasneka Mudiyansele Pahalagedara Mudiyanse and another under the Waste Lands Ordinances; on the east by Liniyagollehena sold to Uda Beddawala Yapa Mudiyansele Dingiri Banda under the Waste Lands Ordinances; on the south by Liniyagolledenyakumbura claimed by Dahanaka Mudiyansele Menikhamy, Liniyagollehena claimed by Dahanaka Mudiyansele Dingiri Appuhamy, *ex-Korala*, and another; on the west by Liniyagollehena to be declared the property of the Crown under the Waste Lands Ordinances, Liniyagollehena claimed by Dassanayaka Mudiyansele Punchi Menika and others, Liniyagollehena to be declared the property of the Crown under the Waste Lands Ordinances.



Surveyor-General's Office,
Colombo, March 13, 1918.

Scale of 4 Chains to an Inch.

C. R. LUNDIE,
for Surveyor-General.

May 3, 1918.

FREDERICK LEWIS,
Special Officer.

Kegalla S. O. No. 229.

Order under Section 4, Sub-section (1), of "The Waste Lands Ordinances of 1897, 1899, 1900, and 1903."

In the matter of the land commonly called or known as Belungalehena, situate in the village of Palle Beddawala, in the Galboda korale of the Kegalla District, in the Province of Sabaragamuwa, and of "The Waste Lands Ordinances of 1897, 1899, 1900, and 1903."

WHEREAS in pursuance of section 1 of the said Ordinances it was duly declared and notified on the 15th day of October, 1915, that if no claim to the land commonly called or known as Belungalehena, situate in the village of Palle Beddawala, in the Galboda korale of the Kegalla District, in the Province of Sabaragamuwa, containing in extent 1 acre 3 roods and 17 perches, and shown as lot 79 in preliminary plan 173 and in the annexed diagram, was made to Thomas Graham Willett, Special Officer appointed under section 28 of the said Ordinances, within the period of three months from the date specified in the said notice, such land would be declared the property of the Crown, and dealt with on account of the Crown (*vide* Notice No. 5,635):

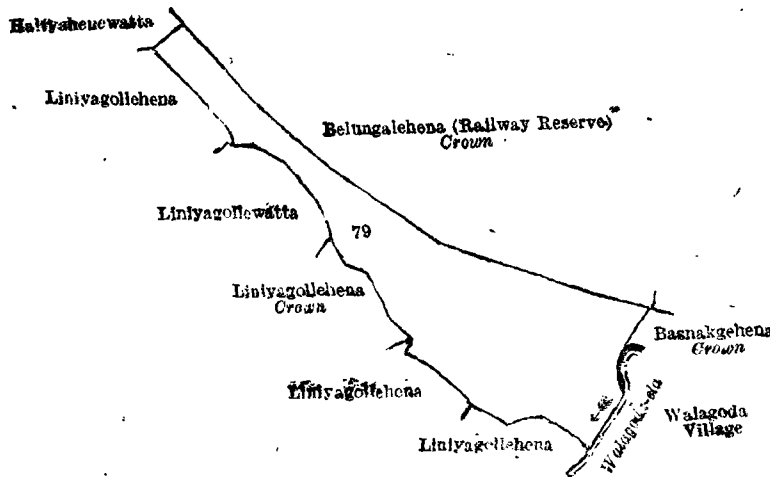
And whereas Rasneka Mudiyanse Pahalagedara Mudiyanse made claim thereto, and Thomas Graham Willett, Special Officer appointed under section 28 of the said Ordinances, made due inquiry into such claim, and whereas the said claimant and the said Thomas Graham Willett, Special Officer, with the consent of His Excellency the Governor, came to an agreement in writing dated the 10th day of June, 1916, concerning the said land, under section 4, sub-section (1), of the said Ordinances, whereby it was agreed that the said claimant should be declared along with Rasneka Mudiyanse Pahalagedara Mudiyanse the purchasers of the said land upon payment on or before the 10th day of September, 1916, to the Assistant Government Agent at Kegalla, or to the Settlement Officer, of a sum of Rupees Thirty only (Rs. 30), as the purchase amount of the said land, and whereas the said amount has been duly paid, the said claimant and the said Rasneka Mudiyanse Pahalagedara Mudiyanse are hereby, in pursuance of the agreement aforementioned, declared to be the purchasers of the said land, as more fully described herein below.

Description of the Land referred to.

The following lot situated in the village of Palle Beddawala, in the Galboda korale of the Kegalla District, in the Province of Sabaragamuwa, as described in the annexed diagram:—

Lot.	Name of Land.	Preliminary plan 173.	Extent. A. R. P.
79	Belungalehena	...	1 3 17

and bounded as follows: on the north by Belungalehena (railway reserve) to be declared the property of the Crown under the Waste Lands Ordinances; on the east by Basnakgehena to be declared the property of the Crown under the Waste Lands Ordinances, the Walagoda-ela (the village limit of Walagoda); on the south by Liniyagollehena sold to Uda Beddawala Yapa Mudiyanse Pahalagedara Mudiyanse under the Waste Lands Ordinances, Liniyagollehena sold to D. M. Menikhamy under the Waste Lands Ordinances, Liniyagollehena to be declared the property of the Crown under the Waste Lands Ordinances; on the west by Liniyagollawatta claimed by Pahala Rasneka Mudiyanse Appuhamy and others, Liniyagollehena sold to Rasneka Mudiyanse Pahalagedara Mudiyanse and others under the Waste Lands Ordinances, Haliyahanawatta claimed by Dassanayaka Mudiyanse Appuhamy, *ex-Korala*, and others.



Surveyor-General's Office,
Colombo, March 13, 1918.

Scale of 4 Chains to an Inch.

C. R. LUNDIE,
for Surveyor-General.

May 3, 1918.

FREDERICK LEWIS,
Special Officer.

Kegalla S. O. No. 230.**Order under Section 4, Sub-section (1), of "The Waste Lands Ordinances of 1897, 1899, 1900, and 1903."**

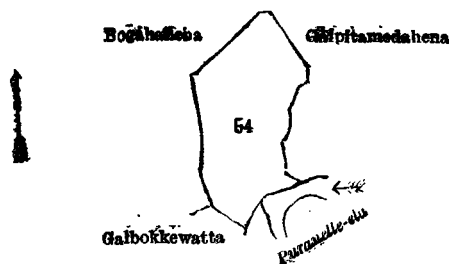
In the matter of the land commonly called or known as Bogahahena, situate in the village of Palle Beddawala, in the Galboda korale of the Kegalla District, in the Province of Sabaragamuwa, and of "The Waste Lands Ordinances of 1897, 1899, 1900, and 1903."

WHEREAS in pursuance of section 1 of the said Ordinances it was duly declared and notified on the 15th day of October, 1915, that if no claim to the land commonly called or known as Bogahahena, situate in the village of Palle Beddawala, in the Galboda korale of the Kegalla District, in the Province of Sabaragamuwa, containing in extent 2 roods and 33 perches, and shown as lot 54 in preliminary plan 173 and in the annexed diagram, was made to Thomas Graham Willett, Special Officer appointed under section 28 of the said Ordinances, within the period of three months from the date specified in the said notice, such land would be declared the property of the Crown, and dealt with on account of the Crown (*vide* Notice No. 5,635):

And whereas Dassanayaka Mudiyansele Dingiri Mahatmaya made claim thereto, and Thomas Graham Willett, Special Officer appointed under section 28 of the said Ordinances, made due inquiry into such claim, and whereas the said claimant and the said Thomas Graham Willett, Special Officer, with the consent of His Excellency the Governor, came to an agreement in writing dated the 10th day of June, 1916, concerning the said land, under section 4, sub-section (1), of the said Ordinances; whereby it was agreed that the said claimant should be declared the purchaser of the said land upon payment on or before the 10th day of September, 1916, to the Assistant Government Agent at Kegalla, or to the Settlement Officer, of a sum of Rupees Eleven and Cents Fifty only (Rs. 11·50), as the purchase amount of the said land, and whereas the said amount has been duly paid by the said claimant, he is hereby, in pursuance of the agreement aforementioned, declared to be the purchaser of the said land, as more fully described herein below.

Description of the Land referred to.

The land commonly called or known as Bogahahena, situated in the village of Palle Beddawala, in the Galboda korale of the Kegalla District, in the Province of Sabaragamuwa, containing in extent 2 roods and 33 perches, shown as lot 54 in preliminary plan 173 and in the annexed diagram; and bounded as follows: on the north by Bogahahena sold to Mahaparalalage Kiri Banda under the Waste Lands Ordinances, Galpitamedahena sold to Maparalalage Kiri Banda under the Waste Lands Ordinances; on the east by Galpitamedahena sold to Mahaparalalage Kiri Banda under the Waste Lands Ordinances; on the south by Puranelle-ela, Galbokkewatta claimed by Dassanayaka Mudiyansele Tikiri Banda; on the west by Bogahahena sold to Maparalalage Kiri Banda under the Waste Lands Ordinances.



Surveyor-General's Office,
Colombo, March 13, 1918.

Scale of 4 Chains to an Inch.

C. R. LUNDIE,
for Surveyor-General.

May 3, 1918.

FREDERICK LEWIS,
Special Officer.

Kegalla S. O. No. 231.**Order under Section 4, Sub-section (1), of "The Waste Lands Ordinances of 1897, 1899, 1900, and 1903."**

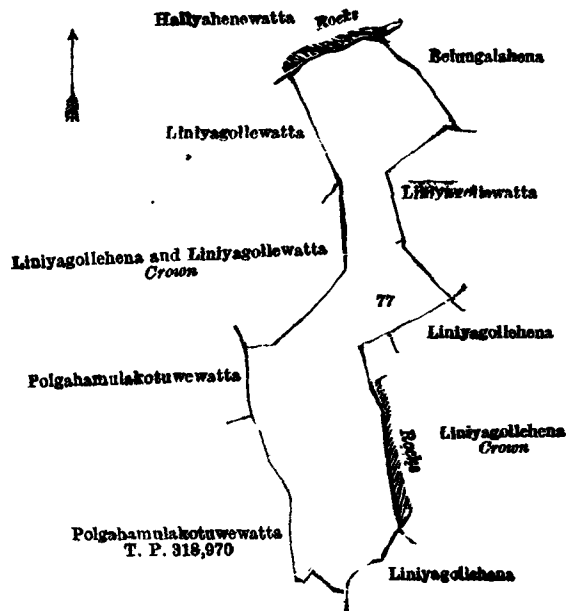
In the matter of the land commonly called or known as Galpillehena, Liniyagollehena, situate in the village of Palle Beddawala, in the Galboda korale of the Kegalla District, in the Province of Sabaragamuwa, and of "The Waste Lands Ordinances of 1897, 1899, 1900, and 1903."

WHEREAS in pursuance of section 1 of the said Ordinances it was duly declared and notified on the 15th day of October, 1915, that if no claim to the land commonly called or known as Galpillehena, Liniyagollehena, situate in the village of Palle Beddawala, in the Galboda korale of the Kegalla District, in the Province of Sabaragamuwa, containing in extent 2 acres 1 rood and 23 perches, and shown as lot 77 in preliminary plan 173 and in the annexed diagram, was made to Thomas Graham Willett, Special Officer appointed under section 28 of the said Ordinances, within the period of three months from the date specified in the said notice, such land would be declared the property of the Crown, and dealt with on account of the Crown (*vide* Notice No. 5,635):

And whereas (1) Rasneka Mudiyansele Pahalagedara Mudiyanse, (2) Dassanayaka Mudiyansele Ran Menika, (3) ditto Punchi Menika, (4) ditto Dingiri Menika, (5) ditto Appuhamy, and (6) Tennakoon Mudiyansele Punchirala made claim thereto, and Thomas Graham Willett, Special Officer appointed under section 28 of the said Ordinances, made due inquiry into such claim, and whereas the said claimants and the said Thomas Graham Willett, Special Officer, with the consent of His Excellency the Governor, came to four agreements in writing dated the 10th day of June, 1916, and the 29th day of July, 1916, concerning the said land, under section 4, sub-section (1), of the said Ordinances; whereby it was agreed that the said 1st to 5th claimants should be declared, along with Rasnaka Mudiyansele Pinchi Menika, the purchasers of the said land upon payment on or before the 10th day of September, 1916, to the Assistant Government Agent at Kegalla, or to the Settlement Officer, of a sum of Rupees Thirty-eight and Cents Fifty only (Rs. 38·50), as the purchase amount of the said land, and whereas the said amount has been duly paid, the said 1st to 5th claimants, are hereby, in pursuance of the agreement aforementioned, declared along with the said Rasnaka Mudiyansele Pinchi Menika to be the purchasers of the said land, as more fully described herein below.

Description of the Land referred to.

The land commonly called or known as Galpillehena, Liniyagollehena, situated in the village of Palle Beddawala, in the Galboda korale of the Kegalla District, in the Province of Sabaragamuwa, containing in extent 2 acres 1 rood and 23 perches, and shown as lot 77 in preliminary plan 173 and in the annexed diagram; and bounded as follows: on the north by Haliyahenewatta claimed by Dassanayaka Mudiyansele Dingiriappuhamy, *ex-Korala* (rocks), Belungalehena sold to Rasneka Mudiyansele Pahalagedera Mudiyanse and another under the Waste Lands Ordinances; on the east by Belungalehena sold to Rasneka Mudiyansele Pahalagedera Mudiyanse and another under the Waste Lands Ordinances, Liniyagollewatta claimed by Pahala Rasneka Mudiyansele Appuhamy and others, Liniyagollehena claimed by Dassanayaka Mudiyansele Puchi Menika and others, Liniyagollehena to be declared the property of the Crown under the Waste Lands Ordinances (rocks), Liniyagollehena claimed by Dahanaka Mudiyansele Dingiri Appuhamy, *ex-Korala*, and another; on the south by Liniyagollehena claimed by Dahanaka Mudiyansele Dingiri Appuhamy, *ex-Korala*, and another, Polgahamulakotuwewatta sold by the Crown (T. P. 318,970); on the west by Polgahamulakotuwewatta sold by the Crown (T. P. 318,970), Polgahamulakotuwewatta claimed by Dahanaka Mudiyansele Jotihamy and another, Liniyagollehena and Liniyagollewatta to be declared the property of the Crown under the Waste Lands Ordinances, Liniyagollewatta claimed by Uda Beddawala Yapa Mudiyansele Mudiyanse.



Surveyor-General's Office,
Colombo, March 13, 1918.

Scale of 4 Chains to an Inch.

C. R. LUNDIE,
for Surveyor-General.

FREDERICK LEWIS,
Special Officer.
May 3, 1918.

Kegalla S. O. No. 232.**Order under Section 4, Sub-section (1), of "The Waste Lands Ordinances of 1897, 1899, 1900, and 1903."**

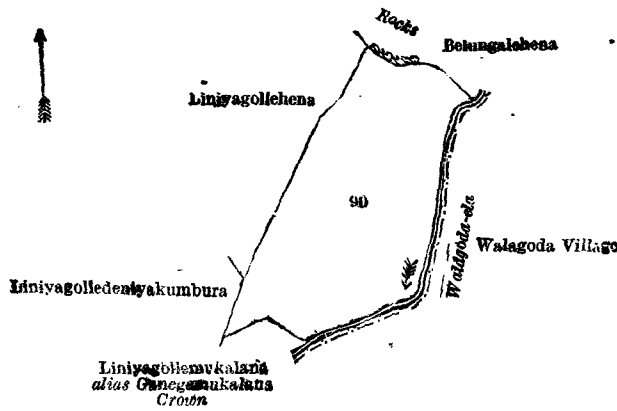
In the matter of the land commonly called or known as Liniyagollehena, situate in the village of Palle Beddawala, in the Galboda korale of the Kegalla District, in the Province of Sabaragamuwa, and of "The Waste Lands Ordinances of 1897, 1899, 1900, and 1903."

WHEREAS in pursuance of section 1 of the said Ordinances it was duly declared and notified on the 15th day of October, 1915, that if no claim to the land commonly called or known as Liniyagollehena, situate in the village of Palle Beddawala, in the Galboda korale of the Kegalla District, in the Province of Sabaragamuwa, containing in extent 1 acre and 3 roods, and shown as lot 90 in preliminary plan 173 and in the annexed diagram, was made to Thomas Graham Willett, Special Officer appointed under section 28 of the said Ordinances, within the period of three months from the date specified in the said notice, such land would be declared the property of the Crown, and dealt with on account of the Crown (*vide* Notice No. 5,635):

And whereas Uda Beddawala Yapa Mudiyansele Dingiri Banda made claim thereto, and Thomas Graham Willett, Special Officer appointed under section 28 of the said Ordinances, made due inquiry into such claim, and whereas the said claimant and the said Thomas Graham Willett, Special Officer, with the consent of His Excellency the Governor, came to an agreement in writing dated the 10th day of June, 1916, concerning the said land, under section 4, sub-section (1), of the said Ordinances, whereby it was agreed that the said claimant should be declared the purchaser of the said land upon payment on or before the 10th day of September, 1916, to the Assistant Government Agent at Kegalla, or to the Settlement Officer, of a sum of Rupees Twenty-eight only (Rs. 28), as the purchase amount of the said land, and whereas the said amount has been duly paid by the said claimant, he is hereby, in pursuance of the agreement aforementioned, declared to be the purchaser of the said land, as more fully described herein below.

Description of the Land referred to.

The land commonly called or known as Liniyagollehena, situated in the village of Palle Beddawala, in the Galboda korale of the Kegalla District, in the Province of Sabaragamuwa, containing in extent 1 acre and 3 roods, and shown as lot 90 in preliminary plan 173 and in the annexed diagram; and bounded as follows: on the north by a rock, Belungalehena sold to Rasneka Mudiyansele Pahalagedera Mudiyanse and another under the Waste Lands Ordinances; on the east by the Walagoda-ela (the village limit of Walagoda); on the south by the Walagoda-ela (the village limit of Walagoda), Liniyagolleemukalana *alias* Ganegemukalana to be declared the property of the Crown under the Waste Lands Ordinances; on the west by Liniyagolledenyakumbura claimed by Dahanayaka Mudiyansele Menikhamy, Liniyagollehena sold to D. M. Menikhamy under the Waste Lands Ordinances.



Surveyor-General's Office,
Colombo, March 13, 1918.

Scale of 4 Chains to an Inch.

C. R. LUNDIE,
for Surveyor-General.

May 3, 1918.

FREDERICK LEWIS,
Special Officer.

Kegalla S. O. No. 233.

Order under Section 4, Sub-section (1), of "The Waste Lands Ordinances of 1897, 1899, 1900, and 1903."

In the matter of the lands commonly called or known as Diganehena, situate in the village of Palle Beddawala, in the Galboda korale of the Kegalla District, in the Province of Sabaragamuwa, and of "The Waste Lands Ordinances of 1897, 1899, 1900, and 1903."

WHEREAS in pursuance of section 1 of the said Ordinances it was duly declared and notified on the 15th day of October, 1915, that if no claim to the lands commonly called or known as Diganehena, situate in the village of Palle Beddawala, in the Galboda korale of the Kegalla District, in the Province of Sabaragamuwa, containing in extent 3 acres 2 roods and 7 perches, and shown as lots 4 and 46 in preliminary plan 173 and in the annexed diagrams, was made to Thomas Graham Willett, Special Officer appointed under section 28 of the said Ordinances, within the period of three months from the date specified in the said notice, such lands would be declared the property of the Crown, and dealt with on account of the Crown (*vide* Notice No. 5,635) :

And whereas (1) Rasneka Mudiyanseelage Ihalagedara Appuhami and (2) ditto Pahalagedara Mudiyanse made claim thereto, and Thomas Graham Willett, Special Officer appointed under section 28 of the said Ordinances, made due inquiry into such claim, and whereas the said claimants and the said Thomas Graham Willett, Special Officer, with the consent of His Excellency the Governor, came to two agreements in writing dated the 10th day of June, 1916, concerning the said lands, under section 4, sub-section (1), of the said Ordinances ; whereby it was agreed that the said claimants should be declared, along with Rasnekgedara Mudiyanseelage Pahalagedara Dingiri Banda, the purchasers of the said lands upon payment on or before the 10th day of September, 1916, to the Assistant Government Agent at Kegalla, or to the Settlement Officer, of a sum of Rupees Fifty-four only (Rs. 54), as the purchase amount of the said lands, and whereas the said amount has been duly paid, they are hereby, in pursuance of the agreement aforementioned, declared along with the said Rasnekgedara Mudiyanseelage Pahalagedara Dingiri Banda to be the purchasers of the said lands, as more fully described herein below.

Description of the Lands referred to.

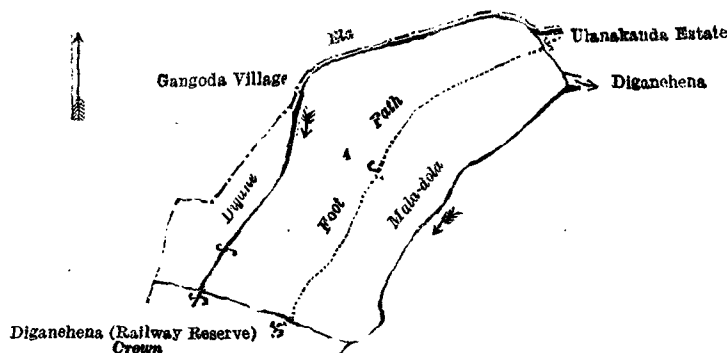
The following lots situated in the village of Palle Beddawala, in the Galboda korale of the Kegalla District, in the Province of Sabaragamuwa, as described in the annexed diagrams :—

I.—Preliminary plan 173.

Lot.	Name of Land.	Extent, A. R. P.
4	Diganehena	2 3 25

(Exclusive of the ela and path passing through the land.)

and bounded as follows : on the north by the Digan-ela (village limit of Gangoda) ; on the east by Ulanakanda estate claimed by the Colombo Commercial Company, Diganehena claimed by Ihala Rasneka Mudiyanseelage Appuhamy and others, the Mala-dola ; on the south by the Mala-dola, Diganehena (Railway Reserve) to be declared the property of the Crown under the Waste Lands Ordinances ; on the west by the village limit of Gangoda, the Digan-ela (village limit of Gangoda).



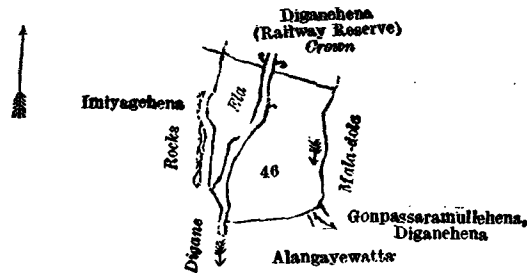
Surveyor-General's Office,
Colombo, March 13, 1918.

Scale of 4 Chains to an Inch.

C. R. LUNDIE,
for Surveyor-General.

Lot.	Name of Land.	II.—Preliminary plan 173.	Extent, A. R. P.
46	Diganehena	(Exclusive of the ela passing through the land.)	0 2 22

and bounded as follows: on the north by Diganehena (Railway Reserve) to be declared the property of the Crown under the Waste Lands Ordinances; on the east by the Mala-dola; on the south by Gonpassaramullehena, Diganehena sold to Rasneka Mudiyansele Pahalagedera Mudiyanse under the Waste Lands Ordinances, Alangayewatta claimed by Pahala Rasneka Mudiyansele Appuhamy and others; on the west by the Digane-ela, Imiyagehena sold to Yapamudiyansele Mudiyanse and others under the Waste Lands Ordinances, rocks, Imiyagehena sold to Yapa Mudiyansele Mudiyanse and others under the Waste Lands Ordinances.



Surveyor-General's Office,
Colombo, March 13, 1918.

Scale of 4 Chains to an Inch.

C. R. LUNDIE,
for Surveyor-General.

May 3, 1918.

FREDERICK LEWIS,
Special Officer.

Kegalla S. O. No. 234.

Order under Section 4, Sub-section (1), of "The Waste Lands Ordinances of 1897, 1899, 1900, and 1903."

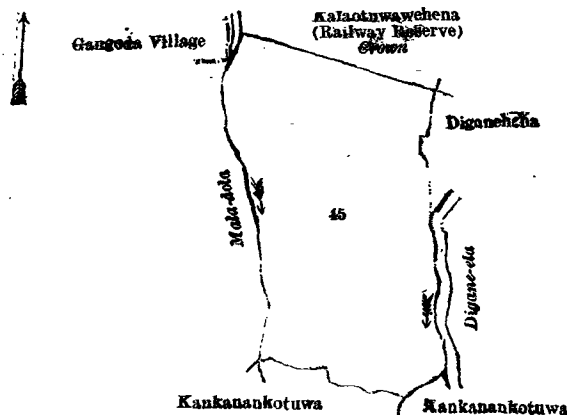
In the matter of the land commonly called or known as Imiyagehena, situate in the village of Palle Beddawala, in the Galboda korale of the Kegalla District, in the Province of Sabaragamuwa, and of "The Waste Lands Ordinances of 1897, 1899, 1900, and 1903."

WHEREAS in pursuance of section 1 of the said Ordinances it was duly declared and notified on the 15th day of October, 1915, that if no claim to the land commonly called or known as Imiyagehena, situate in the village of Palle Beddawala, in the Galboda korale of the Kegalla District, in the Province of Sabaragamuwa, containing in extent 2 acres 2 roods and 6 perches, and shown as lot 45 in preliminary plan 173 and in the annexed diagram, was made to Thomas Graham Willett, Special Officer appointed under section 28 of the said Ordinances, within the period of three months from the date specified in the said notice, such land would be declared the property of the Crown, and dealt with on account of the Crown (*vide* Notice No. 5,635):

And whereas Yapa Mudiyansele Mudiyanse made claim thereto, and Thomas Graham Willett, Special Officer appointed under section 28 of the said Ordinances, made due inquiry into such claim, and whereas the said claimant and the said Thomas Graham Willett, Special Officer, with the consent of His Excellency the Governor, came to an agreement in writing dated the 10th day of June, 1916, concerning the said land, under section 4, sub-section (1), of the said Ordinances; whereby it was agreed that the said claimant should be declared, along with Dematapitiyalage Dingiri Banda and Imiyage Punchirala, the purchasers of the said land upon payment on or before the 10th day of September, 1916, to the Assistant Government Agent at Kegalla, or to the Settlement Officer, of a sum of Rupees Forty and Cents Eighty only (Rs. 40.80), as the purchase amount of the said land, and whereas the said amount has been duly paid, the said claimant is hereby, in pursuance of the agreement aforementioned, declared along with the said Dematapitiyalage Dingiri Banda and Imiyage Punchirala to be the purchasers of the said land, as more fully described herein below.

Description of the Land referred to.

The land commonly called or known as Imiyagehena, situated in the village of Palle Beddawala, in the Galboda korale of the Kegalla District, in the Province of Sabaragamuwa, containing in extent 2 acres 2 roods and 6 perches, shown as lot 45 in preliminary plan 173 and in the annexed diagram; and bounded as follows: on the north by Kalaotuwawehena (Railway Reserve) to be declared the property of the Crown under the Waste Lands Ordinances; on the east by Diganehena sold to Rasneka Mudiyansele Pahalagedera Appuhamy and others under the Waste Lands Ordinances, the Digane-ela; on the south by Kankanankotuwa claimed by Maparalalage Kiri Banda, Kankanankotuwa sold to Maparalalage Kiri Banda under the Waste Lands Ordinances; on the west by the Mala-dola, the village limit of Gangoda.



Surveyor-General's Office,
Colombo, March 13, 1918.

Scale of 4 Chains to an Inch.

C. R. LUNDIE,
for Surveyor-General.

May 3, 1918.

FREDERICK LEWIS,
Special Officer.

Kegalla S. O. No. 235.

Order under Section 4, Sub-section (1), of "The Waste Lands Ordinances of 1897, 1899, 1900, and 1903."

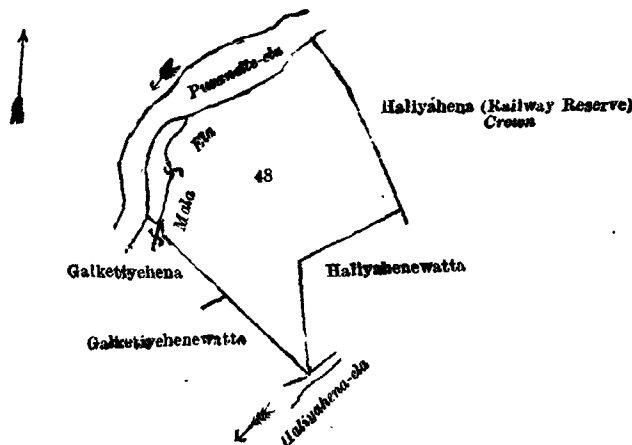
In the matter of the land commonly called or known as Haliyahena, situate in the village of Palle Beddawala, in the Galboda korale of the Kegalla District, in the Province of Sabaragamuwa, and of "The Waste Lands Ordinances of 1897, 1899, 1900, and 1903."

WHEREAS in pursuance of section 1 of the said Ordinances it was duly declared and notified on the 15th day of October, 1915, that if no claim to the land commonly called or known as Haliyahena, situate in the village of Palle Beddawala, in the Galboda korale of the Kegalla District, in the Province of Sabaragamuwa, containing in extent 1 acre 3 roods and 18 perches, and shown as lot 48 in preliminary plan 173 and in the annexed diagram, was made to Thomas Graham Willett, Special Officer appointed under section 28 of the said Ordinances, within the period of three months from the date specified in the said notice, such land would be declared the property of the Crown, and dealt with on account of the Crown (*vide* Notice No. 5,635):

And whereas (1) Dassanayaka Mudiyanseelage Dingiri Appuhamy, (2) ditto Tikiri Banda, and (3) ditto Pinchi Banda made claim thereto, and Thomas Graham Willett, Special Officer appointed under section 28 of the said Ordinances, made due inquiry into such claim, and whereas the said claimants and the said Thomas Graham Willett, Special Officer, with the consent of His Excellency the Governor, came to an agreement in writing dated the 10th day of June, 1916, concerning the said land, under section 4, sub-section (1), of the said Ordinances; whereby it was agreed that the said claimants should be declared the purchasers of the said land upon payment on or before the 10th day of September, 1916, to the Assistant Government Agent at Kegalla, or to the Settlement Officer, of a sum of Rupees Thirty only (Rs. 30), as the purchase amount of the said land, and whereas the said amount has been duly paid by the said claimants, they are hereby, in pursuance of the agreement aforementioned, declared to be the purchasers of the said land, as more fully described herein below.

Description of the Land referred to.

The land commonly called or known as Haliyahena, situated in the village of Palle Beddawala, in the Galboda korale of the Kegalla District, in the Province of Sabaragamuwa, containing in extent 1 acre 3 roods and 18 perches, shown as lot 48 in preliminary plan 173 and in the annexed diagram (exclusive of the ela passing through the land); and bounded as follows: on the north by the Puranelle-ela, Haliyahena (Railway Reserve) to be declared the property of the Crown under the Waste Lands Ordinances; on the east by Haliyahena (Railway Reserve) to be declared the property of the Crown under the Waste Lands Ordinances, Haliyahenewatta claimed by Dassanayaka Mudiyanseelage Dingiri Appuhamy, ex-Korala; on the south by the Haliyahena-ela, Galhitiyehenewatta claimed by Dahanaka Mudiyanseelage Mudiyanse and others; on the west by Galhitiyehena (private), Puranelle-ela.



Surveyor-General's Office,
Colombo, March 13, 1918.

Scale of 4 Chains to an Inch.

C. R. LUNDIE,
for Surveyor-General.

May 3, 1918.

FREDERICK LEWIS,
Special Officer.

Kegalla S. O. No. 236.

Order under Section 4, Sub-section (1), of "The Waste Lands Ordinances of 1897, 1899, 1900, and 1903."

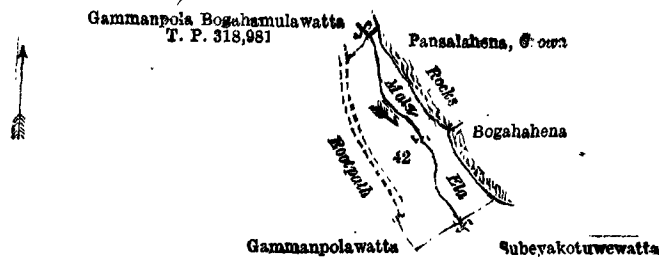
In the matter of the land commonly called or known as Subeyakotuwa, situate in the village of Palle Beddawala, in the Galboda korale of the Kegalla District, in the Province of Sabaragamuwa, and of "The Waste Lands Ordinances of 1897, 1899, 1900, and 1903."

WHEREAS in pursuance of section 1 of the said Ordinances it was duly declared and notified on the 15th day of October, 1915, that if no claim to the land commonly called or known as Subeyakotuwa, situate in the village of Palle Beddawala, in the Galboda korale of the Kegalla District, in the Province of Sabaragamuwa, containing in extent 2 roods and 14 perches, and shown as lot 42 in preliminary plan 173 and in the annexed diagram, was made to Thomas Graham Willett, Special Officer appointed under section 28 of the said Ordinances, within the period of three months from the date specified in the said notice, such land would be declared the property of the Crown, and dealt with on account of the Crown (*vide* Notice No. 5,635):

And whereas Dassanayaka Mudiyanseelage Joti Hami of Palle Beddawala made claim thereto, and Thomas Graham Willett, Special Officer appointed under section 28 of the said Ordinances, made due inquiry into such claim, and whereas the said claimant and the said Thomas Graham Willett, Special Officer, with the consent of His Excellency the Governor, came to an agreement in writing dated the 10th day of June, 1916, concerning the said land, under section 4, sub-section (1), of the said Ordinances; whereby it was agreed that the said claimant should be declared the purchaser of the said land upon payment on or before the 10th day of September, 1916, to the Assistant Government Agent at Kegalla, or to the Settlement Officer, of a sum of Rupees Eight and Cents Fifty only (Rs. 8.50), as the purchase amount of the said land, and whereas the said amount has been duly paid by the said claimant, he is hereby, in pursuance of the agreement aforementioned, declared to be the purchaser of the said land, as more fully described herein below.

Description of the Land referred to.

The land commonly called or known as Subeyakotuwa, situated in the village of Palle Beddawala, in the Galboda korale of the Kegalla District, in the Province of Sabaragamuwa, containing in extent 2 roods and 14 perches, shown as lot 42 in preliminary plan 173 and in the annexed diagram (exclusive of the ela passing through the land); and bounded as follows: on the north by Gammanpola Bogahamulawatta sold by the Crown (T. P. 318,981), Pansalahena to be declared the property of the Crown under the Waste Lands Ordinances (rock), Bogahahena sold to Maparalalage Kiri Banda under the Waste Lands Ordinances (rock), Subeyakotuwewatta claimed by Dassanayaka Mudiyansele Jotihamy; on the south by Subeyakotuwewatta claimed by Dassanayaka Mudiyansele Jotihamy, Gammanpolawatta claimed by Dassanayaka Mudiyansele Dingiri Banda; on the west by Gammanpolawatta claimed by Dassanayaka Mudiyansele Dingiri Banda, footpath.



Surveyor-General's Office,
Colombo, March 13, 1918.

Scale of 4 Chains to an Inch.

May 3, 1918.

FREDERICK LEWIS,
Special Officer.

C. R. LUNDIE,
for Surveyor-General.

Kegalla S. O. No. 237.**Order under Section 4, Sub-section (1), of "The Waste Lands Ordinances of 1897, 1899, 1900, and 1903."**

In the matter of the lands commonly called or known as Gonpassaramullehena, Diganehena, situate in the village of Palle Beddawala, in the Galboda korale of the Kegalla District, in the Province of Sabaragamuwa, and of "The Waste Lands Ordinances of 1897, 1899, 1900, and 1903."

WHEREAS in pursuance of section 1 of the said Ordinances it was duly declared and notified on the 15th day of October, 1915, that if no claim to the lands commonly called or known as Gonpassaramullehena, Diganehena, situate in the village of Palle Beddawala, in the Galboda korale of the Kegalla District, in the Province of Sabaragamuwa, containing in extent 3 roods and 18 perches, and shown as lots 9 and 47 in preliminary plan 173 and in the annexed diagrams, was made to Thomas Graham Willett, Special Officer appointed under section 28 of the said Ordinances, within the period of three months from the date specified in the said notice, such lands would be declared the property of the Crown, and dealt with on account of the Crown (*vide* Notice No. 5,635):


And whereas Rasneka Mudiyansele Pahalagedara Mudiyanse made claim thereto, and Thomas Graham Willett, Special Officer appointed under section 28 of the said Ordinances, made due inquiry into such claim, and whereas the said claimant and the said Thomas Graham Willett, Special Officer, with the consent of His Excellency the Governor, came to an agreement in writing dated the 10th day of June, 1916, concerning the said lands, under section 4, sub-section (1), of the said Ordinances; whereby it was agreed that the said claimant should be declared the purchaser of the said lands upon payment on or before the 10th day of September, 1916, to the Assistant Government Agent at Kegalla, or to the Settlement Officer, of a sum of Rupees Fourteen only (Rs. 14), as the purchase amount of the said lands, and whereas the said amount has been duly paid by the said claimant, he is hereby, in pursuance of the agreement aforementioned, declared to be the purchaser of the said lands, as more fully described herein below.

Description of the Lands referred to.

The following lots situated in the village of Palle Beddawala, in the Galboda korale of the Kegalla District, in the Province of Sabaragamuwa, as described in the annexed diagrams:—

Lot.	Name of Land.	I.—Preliminary plan 173.	Extent, A. R. P.
9	Gonpassaramullehena	0 1 1

and bounded as follows: on the north by Diganehena sold by the Crown (T. P. 322,568); on the east by the Digane-ela; on the south by Gonpassaramullehena (Railway Reserve) to be declared the property of the Crown under the Waste Lands Ordinances; on the west by Kendawahena *alias* Diganehena to be declared the property of the Crown under the Waste Lands Ordinances.




Surveyor-General's Office,
Colombo, March 13, 1918.

Scale of 4 Chains to an Inch.

Lot.	Name of Land.	II.—Preliminary plan 173.	Extent, A. R. P.
47	Gonpassaramullehena, Diganehena (Exclusive of the dola passing through the land.)	0 2 17

C. R. LUNDIE,
for Surveyor-General.

and bounded as follows: on the north by Gonpassaramullehena, Diganehena (Railway Reserve) to be declared the property of the Crown under the Waste Lands Ordinances; on the east by the Puranelle-ela; on the south by the Puranelle-ela, Alangayewatta claimed by Pahala Rasneka Mudiyansele Appuhamy and others; on the west by the Mala-dola, Alangayewatta claimed by Pahala Rasneka Mudiyansele Appuhamy and others, Diganehena to be declared the property of the Crown under the Waste Lands Ordinances, the Mala-dola, Diganehena to be declared the property of the Crown under the Waste Lands Ordinances.



Surveyor-General's Office,
Colombo, March 13, 1918.

Scale of 4 Chains to an Inch.

C. R. LUNDIE,
for Surveyor-General.

May 3, 1918.

FREDERICK LEWIS,
Special Officer.

Kegalla S. O. No. 238.

Order under Section 4, Sub-section (1), of "The Waste Lands Ordinances of 1897, 1899, 1900, and 1903."

In the matter of the lands commonly called or known as Galpitamedahena, Bogahahena, and Kankanankotuwa, situate in the village of Palle Beddawala, in the Galboda korale of the Kegalla District, in the Province of Sabaragamuwa, and of "The Waste Lands Ordinances of 1897, 1899, 1900, and 1903."

WHEREAS in pursuance of section 1 of the said Ordinances it was duly declared and notified on the 15th day of October, 1915, that if no claim to the lands commonly called or known as Galpitamedahena, Bogahahena, and Kankanankotuwa, situate in the village of Palle Beddawala, in the Galboda korale of the Kegalla District, in the Province of Sabaragamuwa, containing in extent 5 acres 2 roods and 8 perches, and shown as lots 44 and 53 in preliminary plan 173 and in the annexed diagrams, was made to Thomas Graham Willett, Special Officer appointed under section 28 of the said Ordinances, within the period of three months from the date specified in the said notice, such lands would be declared the property of the Crown, and dealt with on account of the Crown (*vide* Notice No. 5,635) :

And whereas Maparalalage Kiri Banda of Palle Beddawala made claim thereto, and Thomas Graham Willett, Special Officer appointed under section 28 of the said Ordinances, made due inquiry into such claim, and whereas the said claimant and the said Thomas Graham Willett, Special Officer, with the consent of His Excellency the Governor, came to an agreement in writing dated the 10th day of June, 1916, concerning the said lands, under section 4, sub-section (1), of the said Ordinances; whereby it was agreed that the said claimant should be declared the purchaser of the said lands upon payment on or before the 10th day of September, 1916, to the Assistant Government Agent at Kegalla, or to the Settlement Officer, of a sum or Rupees Eighty-five only (Rs. 85), as the purchase amount of the said lands, and whereas the said amount has been duly paid by the said claimant, he is hereby, in pursuance of the agreement aforementioned, declared to be the purchaser of the said lands, as more fully described herein below.

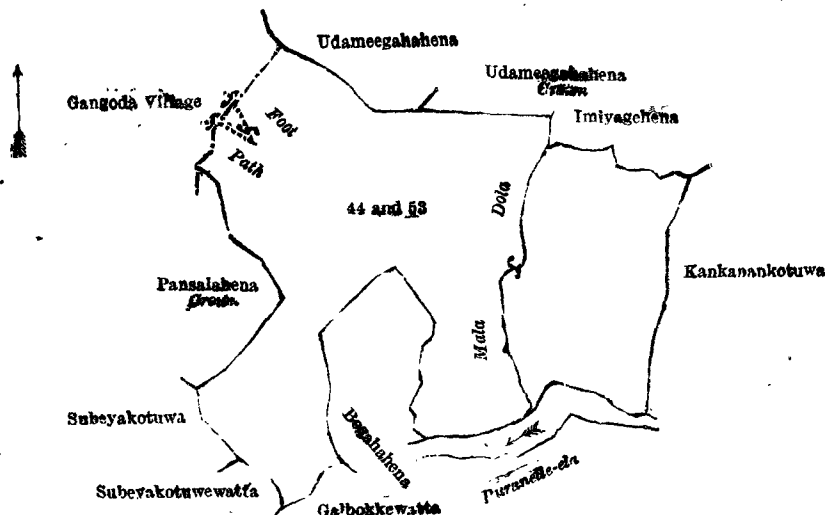
Description of the Lands referred to

The following lots situated in the village of Palle Beddawala, in the Galboda korale of the Kegalla District, in the Province of Sabaragamuwa, as described in the annexed diagram :—

Lot.	Name of Land.	Preliminary plan 173.	Extent, A. R. P.
44	Galpitamedahena, Bogahahena	4 2 8
53	Kankanankotuwa	1 0 0
			5 2 8

(Exclusive of the path and dola passing through the land.)

and bounded as follows : on the north by Udameegahahena claimed by Maparalalage Kiri Banda, Udameegahahena to be declared the property of the Crown under the Waste Lands Ordinances, the Mala-dola, Imiyagehena sold to Yapamudiyanselage Mudiyanse and others under the Waste Lands Ordinances; on the east by Kankanankotuwa claimed by Maparalalage Kiri Banda; on the south by the Puranelle-ela, Bogahahena sold to Dassanayaka Mudiyanseelage Dingiri Mahatmaya under the Waste Lands Ordinances, Galbokkewatta claimed by Dassanayaka Mudiyanseelage Tikiri Banda; on the west by Subeyakotuwewatta claimed by Dassanayaka Mudiyanseelage Jotihamy, Subeyakotuwa sold to Dassanayaka Mudiyanseelage Jotihamy under the Waste Lands Ordinances, Pansalahena to be declared the property of the Crown under the Waste Lands Ordinances, the village limit of Gangoda.



Surveyor-General's Office,
Colombo, March 13, 1918.

Scale of 4 Chains to an Inch.

C. R. LUNDIE,
for Surveyor-General.

May 3, 1918.

FREDERICK LEWIS,
Special Officer.

PRELIMINARY NOTICES.**Kurunegala Notice No. 6,986.****Notice under "The Waste Lands Ordinances of 1897, 1899, 1900, and 1903."**

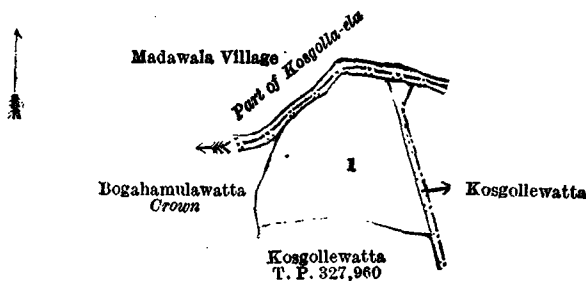
TAKE notice that unless within three months from August 9, 1918, the persons, if any, who claim any interest in the land hereinafter mentioned make claim in person or in writing to the said land or to some interest therein to N. A. Hampton, Esq., Special Officer appointed under section 28 of "The Waste Lands Ordinances of 1897, 1899, 1900, and 1903," at his office at Colombo :

Such Special Officer, in pursuance of the powers vested in him by the said Ordinances, will declare by writing under his hand that the land, to which no claim has been made, is the property of the Crown.

N. A. HAMPTON,
Special Officer.

Description of the Land referred to.

The land commonly called or known as Kosgahamulawatta, situated in the village of Imbulgoda, in the Udukaha korale south of the Dambadeni hatpattu of the Kurunegala District, in the North-Western Province, containing in extent 3 roods and 9 perches, and shown as lot 1 in preliminary plan 480 and in the annexed diagram; and bounded as follows: on the north by part of Kosgolla-ela (the village limit of Madawala); on the east by Kosgollewatta claimed by H. Unguhamy and another; on the south by Kosgollewatta sold by the Crown (T. P. 327,960); on the west by Bogahamulawatta claimed by the Crown, part of Kosgolla-ela, the village limit of Madawala.



Surveyor-General's Office,
Colombo, June 17, 1918.

Scale of 4 Chains to an Inch.
Kurunegala S. O. 96—1918.

C. R. LUNDIE,
for Surveyor-General.

Kurunegala Notice No. 6,987.**Notice under "The Waste Lands Ordinances of 1897, 1899, 1900, and 1903."**

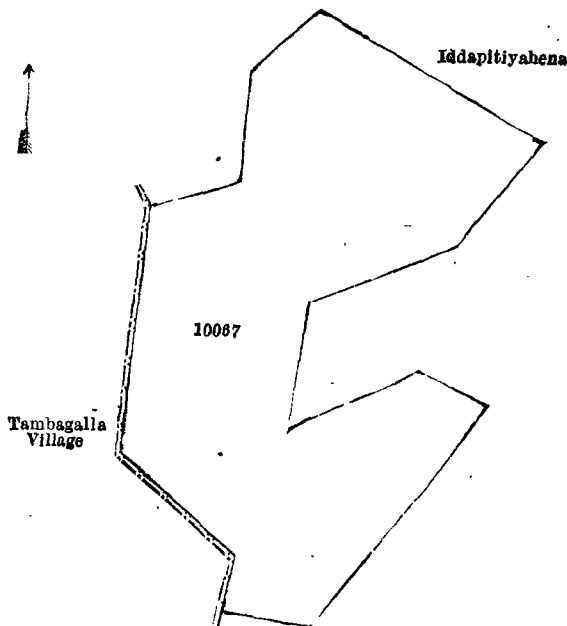
TAKE notice that unless within three months from August 9, 1918, the persons, if any, who claim any interest in the land hereinafter mentioned make claim in person or in writing to the said land or to some interest therein to N. A. Hampton, Esq., Special Officer appointed under section 28 of "The Waste Lands Ordinances of 1897, 1899, 1900, and 1903," at his office at Colombo :

Such Special Officer, in pursuance of the powers vested in him by the said Ordinances, will declare by writing under his hand that the land, to which no claim has been made, is the property of the Crown.

N. A. HAMPTON,
Special Officer.

Description of the Land referred to.

The land commonly called or known as Galwetiypawulahena, situated in the village of Kurundulla, in the Mahagalboda Egoda korale of the Hiriyala hatpattu of the Kurunegala District, in the North-Western Province, containing in extent 6 acres and 21 perches, shown as lot 10067 in preliminary plan 2,039 and in the annexed diagram; and bounded as follows: on the north, east, and south by Iddapitiyahena sold under the Waste Lands Ordinances; on the west by the village limit of Tambagalla.



Surveyor-General's Office,
Colombo, May 23, 1918.

Scale of 4 Chains to an Inch.
Kurunegala S. O. 97—1918.

C. R. LUNDIE,
for Surveyor-General.

Colombo Notice No. 6,988.

Notice under "The Waste Lands Ordinances of 1897, 1899, 1900, and 1903."

TAKE notice that unless within three months from August 9, 1918, the persons, if any, who claim any interest in the lands hereinafter mentioned or in any one or more of such lands appear before the Assistant Government Agent of the Colombo and Negombo Districts, Western Province, and make claim to the said lands or any of them or to some interest therein :

Such Assistant Government Agent, in pursuance of the powers in him vested by Ordinance No. 1 of 1897, will declare by writing under his hand that the said lands, or such of them to which no claim has been made, are the property of the Crown.

W. K. H. CAMPBELL,
Assistant Government Agent.

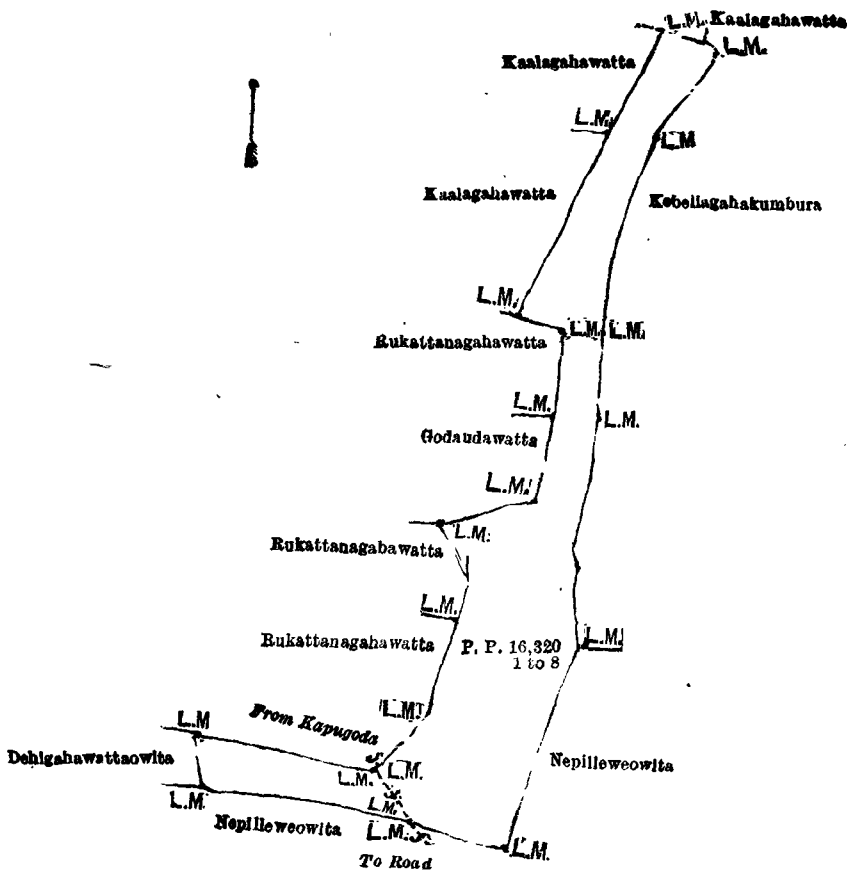
Description of the Lands referred to.

The following lots situated in the village of Giraimbula, in Udugaha pattu of Hewagam korale, in the Colombo District of the Western Province, as described in the annexed diagram :—

Preliminary plan 16,320.

Lot.	Name of Land.	Extent, A. B. P.	Lot.	Name of Land.	Extent, A. B. P.
1 ..	Kaalagahawatta 0 1 1	7 ..	Rukattanagahawatta (reservation for path)	.. 0 0 3
2 ..	Do. 0 2 5	8 ..	Do. 0 1 20
3 ..	Rukattanagahawatta 0 0 23			
4 ..	Godaudawatta 0 2 37			
5 ..	Do. 0 0 7			
6 ..	Rukattanagahawatta 1 0 25			
					3 1 1

and bounded as follows : on the north by Kaalagahawatta claimed by Kekuna Gura ; on the east by Kebellagahakumbura claimed by M. Charlis Appu and others and Nepilleweowita claimed by W. Piloris and others ; on the south by Nepilleweowita claimed by W. Piloris and others ; and on the west by Dehigahawattaowita claimed by Charlis Appu, Rukattanagahawatta claimed by G. Fernando, Rukattanagahawatta claimed by M. Belenis Appu, Godaudawatta claimed by W. Aselis and others, Rukattanagahawatta claimed by M. Marthelis, Kaalagahawatta claimed by W. Aselis and others, and Kaalagahawatta claimed by W Peter.



Surveyor-General's Office,
Colombo, April 27, 1918.

Scale of 4 Chains to an Inch.

G. K. THORNHILL,
for Surveyor-General.

Kalutara Notice No. 6,989.

Notice under "The Waste Lands Ordinances of 1897, 1899, 1900, and 1903."

TAKE notice that unless within three months from August 9, 1918, the persons, if any, who claim any interest in the lands hereinafter mentioned or in any one or more of such lands or to some interest therein appear before the Assistant Government Agent of the Kalutara District, at his office at Kalutara, and make claim to the said lands or any of them or to some interest therein :

Such Assistant Government Agent, in pursuance of the powers in him vested by "The Waste Lands Ordinances of 1897, 1899, 1900, and 1903," will declare by writing under his hand that the said lands, or such of them as to which no claim has been made, are the property of the Crown.

C. V. BRAYNE,
Assistant Government Agent.

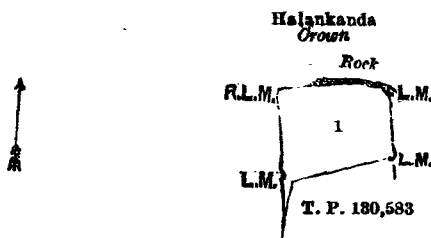
Description of the Lands referred to.

The following lots situated in the village of Dombagoda, in Munwattebage pattuwa, in Rayigam korale of the Kalutara District, in the Western Province, as described in the annexed diagrams :—

I.—Preliminary plan 16,362.

Lot.	Name of Land.	Extent, A. R. P.
1	Kosgahawatta	0 1 27

and bounded as follows : on the north and east by Halankanda belonging to the Crown ; on the south by the land depicted in title plan 130,583 ; and on the west by Halankanda belonging to the Crown.



Surveyor-General's Office,
Colombo, April 24, 1917.

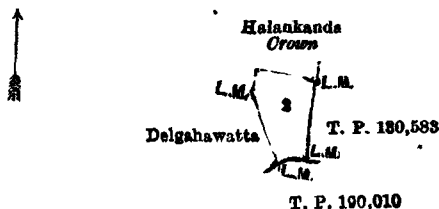
Scale of 4 Chains to an Inch.

G. K. THORNHILL,
for Surveyor-General.

II.—Preliminary plan 16,362.

Lot.	Name of Land.	Extent, A. R. P.
2	Delgahawatta	0 0 29

and bounded as follows : on the north by Halankanda belonging to the Crown ; on the east by the land depicted in title plan 130,583 ; on the south by the land depicted in title plan 190,010 ; and on the west by Delgahawatta claimed by Podi Singho and others, Halankanda belonging to the Crown.



Surveyor-General's Office,
Colombo, April 24, 1917.

Scale of 4 Chains to an Inch.

G. K. THORNHILL,
for Surveyor-General.

Hambantota Notice No. 6,990.

Notice under "The Waste Lands Ordinances of 1897, 1899, 1900, and 1903."

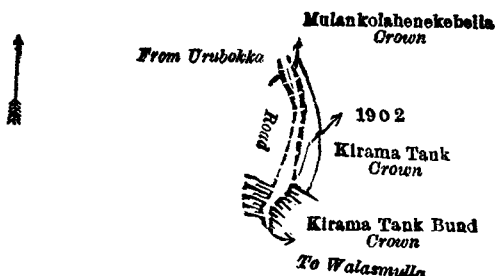
TAKE notice that unless within three months from August 9, 1918, the persons, if any, who claim any interest in the land hereinafter mentioned make claim in person or in writing to the said land or to some interest therein to the Assistant Government Agent of the Hambantota District, at the Hambantota Kachcheri :

Such Assistant Government Agent, in pursuance of the powers in him vested by said Ordinances, will declare by writing under his hand that the said land, to which no claim has been made, is the property of the Crown.

W. L. MURPHY,
Assistant Government Agent.

Description of the Land referred to.

The land commonly called or known as Bemmagawakoratuwa (reservation for road), situated in the village of Warapitiya, in West Giruwa pattu of the Hambantota District, Southern Province, containing in extent 13 perches, and shown as lot 19 o 2 in block survey preliminary plan 52, and in the annexed diagram ; and bounded as follows : on the north by Mulankolahenekebella belonging to Crown ; east by Kirama tank belonging to Crown ; south by Kirama tank bund belonging to Crown ; west by Gansabhawa road leading from Walasmulla to Urubokka.



Surveyor-General's Office,
Colombo, March 22, 1918.

Scale of 4 Chains to an Inch.

C. R. LUNDIE,
for Surveyor-General.

LAND SALES IN THE SOUTHERN PROVINCE.

No. 3,159, S. P.—The Government Agent, Southern Province, will on Tuesday, September 17, 1918, at 1 P.M., at his office in Galle Kachcheri, put up to auction, for sale or settlement, or will otherwise dispose of, the under-mentioned portions of Crown land, in accordance with the regulations of Government regarding land sales. Sixteen allotments of land situated in the Gangaboda pattu division of the Galle District of the Southern Province.

Preliminary plan 9,710. Village—Wanduramba. Applicant—Wattage Thoronis of Wanduramba.

Lot.	Name of Land.	Name of Claimant.	Description.	Extent.			Upset price per acre, Rs.
				A.	R.	P.	
3219	Dolamullegoda ..	Crown ..	Jungle ..	1	0	0	80

Preliminary plan 9,822. Village—Pataweliwitiya. Applicant—Nil.							
3613	Timbulahitiyakumburéduwa ..	Crown ..	Chena ..	0	0	32	30

Preliminary plan 9,953. Village—Pataweliwitiya. Applicant—Makawitagamage Johanis.							
4039	Elaudawilakoratuwa ..	L. D. Gurusinha ..	{ Cinnamon 1 year old Plantation .. }	0	0	35	{ 35 1

Preliminary plan 10,816. Village—Urala. Applicant—Nil.							
1	Tumbehena ..	T. A. Abeywickrema of Baddegama ..	{ Contains rubber Plantation .. }	0	0	30	{ 95 18
4	Midellagasketiyakumbura-addara ..	W. Charles de Silva of Mabotuwana ..	{ Contains rubber Plantation .. }	0	0	37	{ 95 23.25
5	Alutkumbureaddaradeniya ..	Mahagamage Sinno Appu ..	{ Contains vegetable Plantation .. Mud house .. }	0	2	0	{ 95 2.40 2

Preliminary plan 10,828. Village—Etkandura. Applicant—Sembukuttige Punchihamy of Etkandura.							
1	Pimburakanattekele ..	Crown ..	Low jungle ..	0	3	37.1	55*
2	Do. ..	do. ..	Low jungle (not for sale)	0	0	3.7	—†

Preliminary plan 10,832. Village—Baddegama East. Applicant—Randene Kankanange Carolis of Baddegama.							
1	Ketacluwekanda ..	Crown ..	Jungle ..	0	3	4	100

Preliminary plan 10,833. Village—Urala. Applicant—Nil.							
4	Lehuwalakumburegoda-addarawatta ..	D. B. Davith of Elliot road, Galle ..	{ Contains rubber Plantation .. }	0	0	23	{ 60 14

Preliminary plan 10,837. Village—Etkandura. Applicant—K. M. G. Abraham Gunasekara of Etkandura.							
1	Waturawedeniya or Kolawegoda-deniya ..	K. M. G. Abraham Gunasekara ..	{ Garden Plantation .. }	0	2	38	{ 50 12
Applicant—Nil.							
2	Waturawedeniya or Kolawegoda-deniya ..	Gustinnawadu Don Odiris de Silva of Etkandura ..	{ Garden Plantation .. }	0	3	20	{ 50 31.50
3	Do. ..	do. ..	{ Garden Plantation .. }	0	0	32	{ 50 6.50

Preliminary plan 10,842. Village—Baddegama East. Applicant—Galhenege Abraham.							
1	Gurubebilakanda ..	Crown ..	Jungle ..	0	1	36	80
2	Do. ..	do. ..	Jungle (not for sale)	0	0	13	—†
3	Do. ..	do. ..	Jungle ..	0	1	18	80

Preliminary plan 10,864. Village—Lelwala Pahala. Applicant—Don Davith Epa Seneviratna of Lelwala.							
1	Iriawalakandekoratuwa or Polgahawilakandekoratuwa ..	Don Davith Epa Seneviratna ..	Native garden ..	0	2	38	50

Preliminary plan 10,875. Village—Diviture. Applicant—K. M. G. Don Luwis of Keredewela.							
1	Kahatagahahena or Bokuruketagoda-kanda ..	Crown ..	High jungle ..	1	0	1	60

* With mining rights Rs. 150.

† Reservation.

Further information regarding these lands can be obtained from the Government Agent, Southern Province, and plans of them from the Surveyor-General.

Colonial Secretary's Office,
Colombo, August 6, 1918.

A. S. PAGDEN,
Acting Colonial Secretary.

No. 3,160, S. P.—The Assistant Government Agent, Matara, will on Saturday, September 14, 1918, at 10 A.M., at Kamburupitiya Resthouse, put up to auction, for sale or settlement, or will otherwise dispose of, the under-mentioned portions of Crown land, in accordance with the regulations of Government regarding land sales. Eighteen allotments of land situated in the Gangaboda pattu division of the Matara District of the Southern Province.

Preliminary plan 10,900. Village—Kirindamagin Ihala.							
Lot.	Name of Land.	Name of Applicant.	Description.	Extent.			Upset price per acre, Rs.
				A.	R.	P.	
1	Gorakamandiyehenekebella ..	Crown ..	Citronella ..	0	0	35	75
Preliminary plan 10,849. Village—Walakanda.							
1	Hanassakanattehena ..	Juwanis Appu ..	Jungle ..	2	0	1	90
Preliminary plan 10,711. Village—Batuwita.							
1	Amunehadeniya-atmaga ..	Crown ..	Jungle ..	5	0	9	60
2	Do. ..	do. ..	do. ..	0	3	38	60
3	Do. ..	do. ..	do. ..	1	0	4	60
5	Do. ..	do. ..	do. ..	1	0	4	60
6	Do. ..	do. ..	do. ..	1	0	6	60

Lot.	Name of Land.	Name of Applicant.	Description.	Extent.			Upset price per acre, Rs.
				A.	R.	P.	
Preliminary plan 10,873. Village—Walakanda.							
1	Dolewatta	.. Crown	.. Garden	0	3	6	60
Preliminary plan 10,729. Village—Walakanda.							
1	Areahena <i>alias</i> Dolapahalawatta	.. Crown	.. Citronella	1	0	0	50
2	Do.	.. do.	.. do.	0	1	16	50
3	Punchiambehena <i>alias</i> Dolapahalawatta	.. do.	.. do.	0	2	8	50
4	Godellahena	.. do.	.. Jungle	0	3	7	60
5	Ambagahahena <i>alias</i> Ranaralagewatta	.. do.	.. Citronella	0	2	9	50
6	Do.	.. do.	.. do.	3	2	33	50
Preliminary plan 10,763. Village—Walakanda.							
2	Galwalagawabedda <i>alias</i> Totupolagawa-deniya-atmaga	.. Crown	.. Jungle	0	3	19	60
4	Do.	.. do.	.. Citronella	4	3	16	50
Final village plan 32. Village—Kehelwala.							
1e	Etambagahahena <i>alias</i> Patokanda	.. D. S. Abewickrama	.. Jungle	9	3	24	120
Block survey preliminary plan 58. Village—Diviture.							
46h	Tennapitahena <i>alias</i> Niriyandolahena	.. Crown	.. Encroachment	1	3	24	75

Further particulars regarding these lands can be obtained from the Assistant Government Agent, Matara, particulars regarding plans from the Surveyor-General.

Colonial Secretary's Office,
Colombo, August 7, 1918.

A. S. PAGDEN,
Acting Colonial Secretary.

LAND SALES BY THE SETTLEMENT OFFICER.

SOUTHERN PROVINCE.

No. 4,727, S. O.—On Wednesday, September 25, 1918, at 9 A.M., the Settlement Officer will put up for sale or settlement, at Kahawatta, the under-mentioned portions of Crown land, on the terms authorized by Government. Three allotments of land situated in the West Giruwa pattu division of the Hambantota District of the Southern Province.

Lot.	Name of Land.	Name of Claimant or Applicant.	Description.	Extent.			
				A.	R.	P.	
Block survey preliminary plan 312.—Sitinamaluwa.							
209	Kapaduwarawatta	.. Don David Abeyasuriya of Beliatta	.. Citronella	28	1	28	
209x	Do.	.. (1) Punchihewage Don Andris de Silva, (2) Don David Abeyasuriya, both of Beliatta	.. do.	17	2	29	
209y	Do.	.. do.	.. do.	11	3	9	

Upset price at Rs. 15 to Rs. 50 per acre. Further information regarding these lands can be obtained from the Land Settlement Officer, and plans of them from the Surveyor-General.

Colonial Secretary's Office,
Colombo, August 7, 1918.

A. S. PAGDEN,
Acting Colonial Secretary.

PROVINCE OF UVA.

No. 4,728, S. O.—On Friday, September 20, 1918, at 11 A.M., the Settlement Officer will put up for sale or settlement, at Nawalagama Camp, the under-mentioned portions of Crown land, on the terms authorized by Government. Two allotments of land situated in the Kandukara korale of the Badulla District of the Province of Uva.

Lot.	Name of Land.	Name of Claimant or Applicant.	Description.	Extent.			
				A.	R.	P.	
Block survey preliminary plan 217.—Amunumulla.							
9s	Dambagahahena	.. Crown, applied for by K. H. Appuhamy	.. Chena	1	0	9	
9t	Do.	.. Crown, applied for by B. S. M. Ram Menika	.. do.	1	1	37	

Upset price at Rs. 15 to Rs. 50 per acre. Further information regarding these lands can be obtained from the Land Settlement Officer, and plans of them from the Surveyor-General.

Colonial Secretary's Office,
Colombo, August 6, 1918.

A. S. PAGDEN,
Acting Colonial Secretary.

No. 4,729, S. O.—On Monday, September 23, 1918, at 11 A.M., the Settlement Officer, will put up for sale or settlement, at Bandarawela, the under-mentioned portion of Crown land, on the terms authorized by Government. An allotment of land situated in the Dambawini palata korale of the Badulla District of the Province of Uva.

Lot.	Name of Land.	Name of Claimant.	Description.	Extent.			
				A.	R.	P.	
Block survey preliminary plan 191.—Udalakumbura.							
34	Asweddamadeniya	.. (1) Wagalpedige Heenkira, (2) ditto Menika, (3) ditto Garuwa, (4) ditto Dingiri	.. Deniya	1	3	17	

Upset price at Rs. 15 to Rs. 50 per acre. Further information regarding this land can be obtained from the Land Settlement Officer, and plan of it from the Surveyor-General.

Colonial Secretary's Office,
Colombo, August 6, 1918.

A. S. PAGDEN,
Acting Colonial Secretary.

LAND ACQUISITION NOTICES.

HAVING been duly directed by the Governor, with the advice of the Executive Council, acting under the provisions of "The Land Acquisition Ordinance of 1876," section 6, to take order for the acquisition of the following lands, required for a public purpose, namely, for constructing an approach road to the site on which it is proposed to put up a school for boys at Danowita, to wit:—

Preliminary plan 16,788. Village—Danowita.				Extent.
Lot.	Name of Land.	Description.	Name of Claimant.	A. B. P.
1	Bogahawatta ..	Contains 5 coconut trees and 1 arecanut tree	Meraya Engelatina Dissanayaka ..	0 0 6
2	Asweddumakumbura	Paddy field ..	Vijebamunu Jamis Perera and 2 others	0 0 0·37
3	Bogahawatta ..	Contains 6 coconut trees, 1 jak tree, and a road under construction	Vijebamunu Jamis Perera ..	0 0 8·09
4	Asweddumakumbura	Paddy field, a road being constructed through this lot	Proctor D. V. Herath and brothers	0 0 15·78
5	Do. ..	Water-course ..	do. ..	0·0 0·81

I hereby give public notice, as required by section 7, that the Government proposes to take possession of the lands. All persons interested in the aforesaid lands are hereby required to appear personally or by agent before me at this office on September 2, 1918, at 12 noon, and to state the nature of their respective interests in the lands, and the amount and particulars of their claims to compensation for such interests.

The Kachcheri,
Colombo, August 5, 1918.

J. G. FRASER,
Government Agent.

HAVING been duly directed by the Governor, with the advice of the Executive Council, acting under the provisions of "The Land Acquisition Ordinance of 1876," section 6, to take order for the acquisition of the following lands, required for a public purpose, namely, for a new road, latrine site, and extension of the market site at Minuwangoda, to wit:—

Preliminary plan 16,784. Village—Minuwangoda.				Extent.
Lot.	Name of Land.	Description.	Name of Claimant.	A. B. P.
1	Talgahawatta ..	Coconut garden contains coconut and other trees, 1 well, and 2 cadjan buildings	G. de Mel and 2 others ..	0 2 14·2
2	Kahatagahawatta ..	Coconut garden contains a tiled building ..	Thomas Alponso and another	0 0 5·5
3	Do. ..	Coconut garden contains a tiled building and a wooden enclosure	Charles Fonseka ..	0 0 1·6
4	Kaldaranwatta ..	Coconut garden contains portion of a tiled building	The heirs of Pedru Dias ..	0 1 37

I hereby give public notice, as required by section 7, that the Government proposes to take possession of the lands. All persons interested in the aforesaid lands are hereby required to appear personally or by agent before me at this office on September 2, 1918, at 12.15 P.M., and to state the nature of their respective interests in the lands, and the amount and particulars of their claims to compensation for such interests.

The Kachcheri,
Colombo, August 5, 1918.

J. G. FRASER,
Government Agent.

HAVING been duly directed by the Governor, with the advice of the Executive Council, acting under the provisions of "The Land Acquisition Ordinance of 1876," section 6, to take order for the acquisition of the following land, required for a public purpose, namely, to be incorporated in the Puvemasanki lam forest reserve, to wit:—

Preliminary plan 5,041. Village—Tuarankulam.				Extent.
Lot.	Name of Land.	Description.	Name of Claimant.	A. B. P.
1	Tuarankulathuvayal	Abandoned paddy field ..	Nakan Aiyana of Kunchukulam ..	2 3 36

I hereby give public notice, as required by section 7, that the Government proposes to take possession of the land. All persons interested in the aforesaid land are hereby required to appear personally or by agent before me at Vavuniya on August 28, 1918, at 12 noon, and to state the nature of their respective interests in the land, and the amount and particulars of their claims to compensation for such interests.

Mullaittivu Kachcheri.
July 22, 1918.

C. W. BICKMORE,
Assistant Government Agent.

HAVING been duly directed by the Governor, with the advice of the Executive Council, acting under the provisions of "The Land Acquisition Ordinance of 1876," section 6, to take order for the acquisition of the following land, required for a public purpose, namely, for Hatnagoda school and garden, to wit:—

Preliminary plan 2,774. Village—Hatnagoda.				Extent.
Lot.	Name of Land.	Description.	Name of Claimant.	A. B. P.
1	Hitinawatta <i>alias</i> Paranawatta ..	Coconut, &c. ..	W. M. Loku Banda, W. M. Puchi Banda, W. M. Tikiri Banda, and W. M. Ukku Banda	1 0 12·1

I hereby give public notice, as required by section 7, that the Government proposes to take possession of the land. All persons interested in the aforesaid land are hereby required to appear personally or by agent before me at the Kegalla Kachcheri on September 10, 1918, at 1.30 P.M., and to state the nature of their respective interests in the land, and the amount and particulars of their claims to compensation for such interests.

Kegalla Kachcheri.
August 2, 1918.

G. F. R. BROWNING,
Assistant Government Agent.