



Ceylon Government Gazette

Published by Authority.

No. 6,961 — FRIDAY, AUGUST 16, 1918.

Part III.—Lands.

Separate paging is given to each Part in order that it may be filed separately.

	PAGE		PAGE		PAGE
Land Settlement Notices :—		Land Sales by the Government Agents :—		Land Sales by the Settlement Officer :—	
Final Orders ..	1459	North-Western Province ..	1532	Northern Province ..	—
Preliminary Notices ..	1512	North-Central Province ..	—	Eastern Province ..	—
Land Sales by the Government Agents :—		Province of Uva ..	—	North-Western Province ..	—
Western Province ..	—	Province of Sabaragamuwa ..	—	North-Central Province ..	—
Central Province ..	—	Land Sales by the Settlement Officer :—		Province of Uva ..	—
Southern Province ..	1530	Western Province ..	1536	Province of Sabaragamuwa ..	—
Northern Province ..	—	Central Province ..	—	Land Acquisition Notices ..	1545
Eastern Province ..	1532	Southern Province ..	1536	Land Resumption Notices ..	—

FINAL ORDERS.

Order under Sections 2 and 4, Sub-section (1), of "The Waste Lands Ordinances of 1897, 1899, 1900, and 1903," declaring Lands to be Crown Property.

In the matter of the lands commonly called or known as Nikagollekanda and Kahatagahamaditta, situate in the village of Kebellawita, in the Udugaha pattu of the Hapitigam korale of the Negombo District, in the Western Province, and of "The Waste Lands Ordinances of 1897, 1899, 1900, and 1903."

WHEREAS in pursuance of section 1 of the said Ordinances it was duly notified on the 26th day of October, 1917, that if no claim to the lands commonly called or known as Nikagollekanda and Kahatagahamaditta, situate in the village of Kebellawita, in the Udugaha pattu of the Hapitigam korale of the Negombo District, in the Western Province, containing in extent 41 acres 3 roods and 17 perches, and shown as lots 1 to 6 in preliminary plan 16,115 as described in the annexed diagram, was made to the Assistant Government Agent, Colombo and Negombo Districts, within the period of three months from the date specified in such notice, such lands would be deemed the property of the Crown, and dealt with on account of the Crown (*vide* Notice No. 6,635):

And whereas Lisa Nona Hamine of Kebellawita made claim to the said lots 2, 3, 4, and 6 and withdrew her claim thereto; and whereas no claim has been made to the remaining lots 1 and 5, I, William Kenneth Hunter Campbell, Assistant Government Agent, Colombo and Negombo Districts, under and by virtue of the powers vested in me in that behalf by section 4 of the said Ordinance No. 1 of 1899, do hereby on this 25th day of March, 1918, order and declare (1) under section 4, sub-section (1), of the said Ordinances, that the said lots 2, 3, 4, and 6, and (2) under section 2 of the said Ordinances, that the said lots 1 and 5, as more fully described herein below, are the property of the Crown.

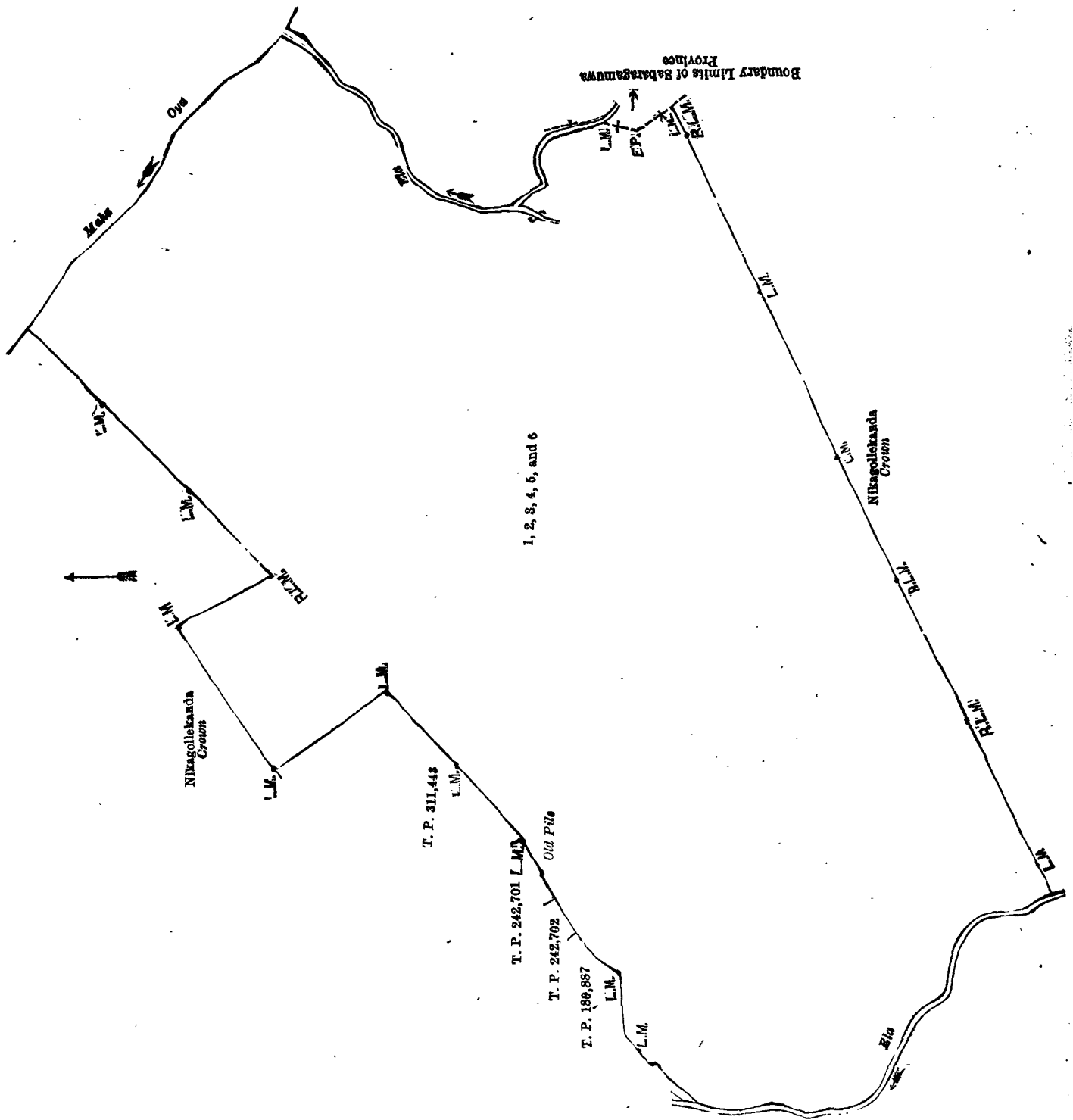
Description of the Lands referred to.

The following lots situated in the village of Kebellawita, in the Udugaha pattu of the Hapitigam korale of the Negombo District, in the Western Province, as described in the annexed diagram :—

Preliminary plan 16,115.

Lot.	Name of Land.	Extent, A. R. P.	Lot.	Name of Land.	Extent, A. R. P.
1 ..	Nikagollekanda (reservation for Maha-oya, paddy field, and ela)	.. 4 3 28	5 ..	Nikagollekanda (reservation for paddy field and ela)	.. 1 1 31
2 ..	Nikagollekanda 23 1 26	6 ..	Nikagollekanda 1 2 6
3 ..	Kahatagahamaditta 0 0 26			
4 ..	Nikagollekanda 10 1 20			.. 41 3 17.

and bounded as follows: on the north-east by Maha-oya; on the east by ela and boundary limits of the Province of Sabaragamuwa; on the south-east by Nikagollekanda, Crown; on the south-west by ela; and on the north-west by lands depicted in title plans Nos. 180,887, 242,702, 242,701, and 311,443 and Nikagollekanda, Crown.



I, 2, 3, 4, 5, and 6

Surveyor-General's Office,
Colombo, June 5, 1917.

Scale of 4 Chains to an Inch.

G. K. THORNHILL,
for Surveyor-General.

March 25, 1918.

W. K. H. CAMPBELL,
Assistant Government Agent.

**Order under Section 2 of "The Waste Lands Ordinances of 1897, 1899, 1900, and 1903,"
declaring Lands to be Crown Property.**

In the matter of the lands commonly called or known as Tirambiadinchenkadu and saltern timber block, situate in the village of Tirambiadinchen, in the Puttalam pattu of Puttalam pattu division of the Puttalam District, in the North-Western Province, and of "The Waste Lands Ordinances of 1897, 1899, 1900, and 1903."

THE notice required by section 1 of "The Waste Lands Ordinances of 1897, 1899, 1900, and 1903," having been duly published in manner prescribed by that section in respect of the above-named lands (*vide* Notice No. 6,787), and no claim having been made to the said lands or to any interest therein within the period of three months from the date specified in the said notice, I, Walter Ernest Wait, Assistant Government Agent of the Puttalam and Chilaw Districts of the North-Western Province, under and by virtue of the powers vested in me in that behalf by section 2 of the said Ordinances, do hereby on this 14th day of June, 1918, order and declare that the said lands, as more fully described herein below, situate in the village of Tirambiadinchen, in the Puttalam pattu of Puttalam pattu division of the Puttalam District, in the North-Western Province, and shown as lots 12258, 12259, 12260, 12262, and 12266 to 12281 in preliminary plan 2,706 and in the annexed diagram, and containing in extent 547 acres 3 roods and 19 perches, are the property of the Crown.

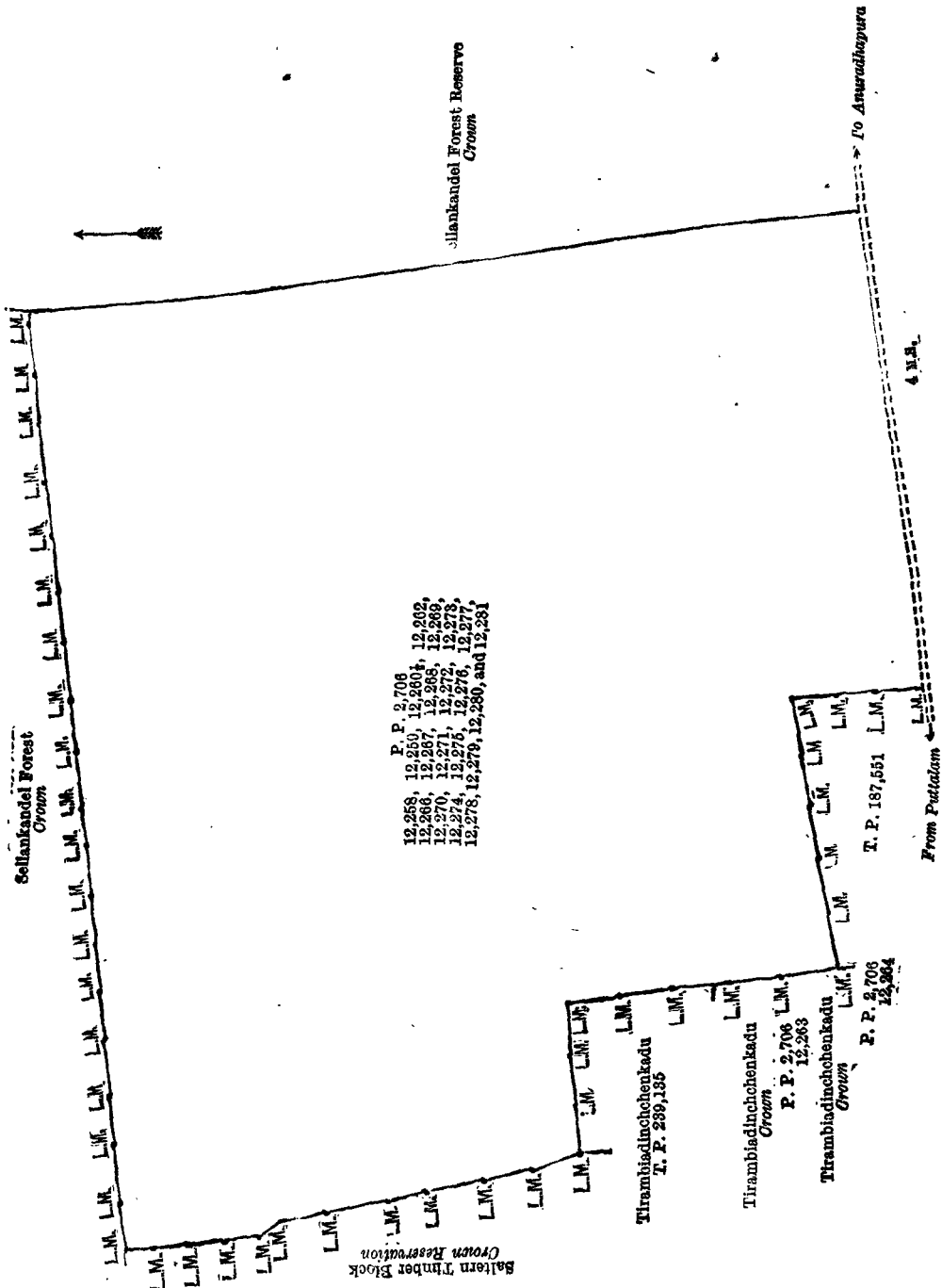
Description of the Lands referred to.

The following lots situated in the village of Tirambiadinchen, in Puttalam pattu of Puttalam pattu division, Puttalam District, of the North-Western Province, as described in the annexed diagram :—

Preliminary plan 2,706.

Lot.	Name of Land.	Extent, A. R. P.	Lot.	Name of Land.	Extent, A. R. P.
12258	Tirambiadinchenkadu	53 0 26	12273	Tirambiadinchenkadu	24 1 32
12259	Do.	55 2 12	12274	Do.	12 0 30
12260 ¹ / ₂	Saltern timber block	6 0 28	12275	Do.	5 2 20
12262	Tirambiadinchenkadu	29 2 20	12276	Do.	12 0 36
12266	Do.	55 2 0	12277	Do.	11 0 8
12267	Do.	55 2 0	12278	Do.	11 2 8
12268	Do.	55 3 20	12279	Do.	11 3 0
12269	Do.	54 2 15	12280	Do.	11 3 20
12270	Do.	27 0 0	12281	Do.	3 2 0
12271	Do.	22 1 10			
12272	Do.	23 1 14			
					547 3 19

and bounded as follows : on the north and east by Sellankandel Crown forest ; on the south by road from Puttalam to Anuradhapura ; on the west by T. P. 187,551, Tirambiadinchenkadu belonging to the Crown, T. P. 239,135, and saltern timber block, Crown reservation.



Surveyor-General's Office,
Colombo, January 9, 1918.

Scale of 16 Chains to an Inch.

G. K. THORNELL,
for Surveyor-General.

June 14, 1918.

W. E. WAIT,
Assistant Government Agent.

Kalutara S. O. No. 16.

**Order under Section 2 of "The Waste Lands Ordinances of 1897, 1899, 1900, and 1903,"
declaring Land to be Crown Property.**

In the matter of the lands commonly called or known as Ellakanda (reservation for stream), Kanamiyagaladola (stream), &c., situate in the village of Welipenna, in the Walallawiti pattu of the Pasdun korale west of the Kalutara District, in the Western Province, and of "The Waste Lands Ordinances of 1897, 1899, 1900, and 1903."

THE notice required by section 1 of "The Waste Lands Ordinances of 1897, 1899, 1900, and 1903," having been duly published in manner prescribed by that section in respect of the above-named lands (*vide* Notice No. 8,766), and no claim having been made to the said lands or to any interest therein within the period of three months from the date specified in the said notice, I, Norman Albert Hampton, Special Officer appointed under section 28 of the said Ordinances, under and by virtue of the powers vested in me in that behalf by section 2 of the said Ordinances, do hereby on this 15th day of June, 1918, order and declare that the said lands, as more fully described herein below, situate in the village of Welipenna, in the Walallawiti pattu of the Pasdun korale west of the Kalutara District, in the Western Province, and shown as lots 1A, 181A, 221, 232, 1B, 1C, 1D, 1E, 16, 16A, 17, 20, 43, 131, 131A, 169, 169H, 169I, 182, 183, 184, 185, 188C, 188D, 191, 192, 193A, 193B, 193C, 193K, 194C, 194C1, 212, 214, 216, 237, 237C, 237D, 237F, 238, 238A, 239A, 240, 241, and 242 in preliminary plan 69 and in the annexed diagrams, and containing in extent 258 acres 2 roods and 2 perches, are the property of the Crown.

Description of the Lands referred to.

The following lots situated in the village of Welipenna, in the Walallawiti pattu of the Pasdun korale west of the Kalutara District, in the Western Province, as described in the annexed diagrams:—

I.—Preliminary plan 69.

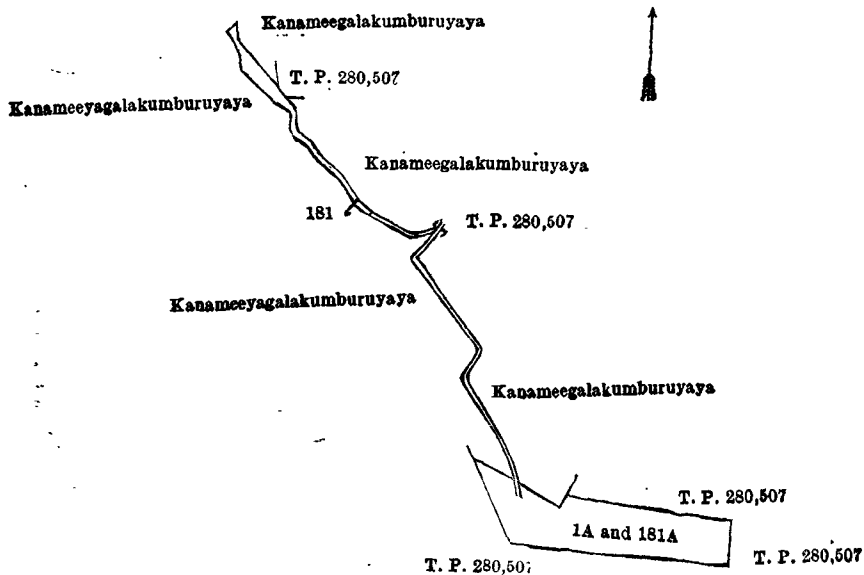
Lot.	Name of Land.	Extent, A. R. P.
1A	Ellakanda (reservation for stream)	0 2 14
181A	Kanamiyagala-dola (stream)	0 0 4
		0 2 18

and bounded as follows: on the north by Kanameegalakumburuyaya (private), T. P. 280,507, Kanameegalakumburuyaya (private); on the east by T. P. 280,507, Kanameegalakumburuyaya (private), T. P. 280,507; on the south by T. P. 280,507 on the west by T. P. 280,507, Kanameeyagalakumburuyaya (private).

NOTE.—The following lot lying within the above-mentioned boundaries is excluded from this part of the order, and its extent of 16 perches is not included in the extent of 2 roods and 18 perches given above:—

Preliminary plan 69.

Lot.	Name of Land.	Extent, A. R. P.
181	Kanameeyagala-dola (stream), parts of T. Ps. 75,318 and 76,799	0 0 16



Surveyor-General's Office,
Colombo, July 18, 1917.


Scale of 4 Chains to an Inch.

A. H. G. DAWSON,
for Surveyor-General.

II.—Preliminary plan 69.

Lot.	Name of Land.	Extent, A. R. P.
221	Gangederawatta	0 0 34

and bounded as follows: on the north by T. P. 206,348; on the east by T. P. 206,349, Vitanegeywatta claimed by V. Mallu Appu, V. Jeranis, and others; on the south by Vitanegeywatta claimed by V. Mallu Appu, V. Jeranis, and others; on the west by T. P. 206,348.



Surveyor-General's Office,
Colombo, July 18, 1917.

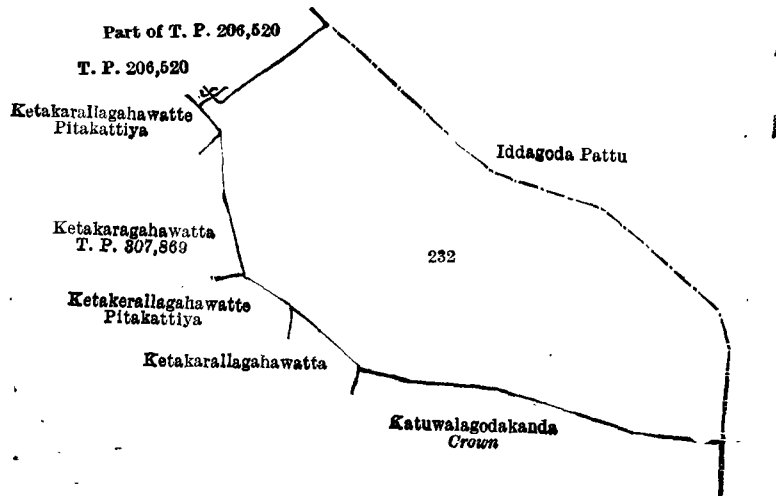
Scale of 4 Chains to an Inch.

A. H. G. DAWSON,
for Surveyor-General.

III.—Preliminary plan 69.

Lot.	Name of Land.	Extent, A. R. P.
232	Katawallagoda-kella	5 0 9

and bounded as follows: on the north and east by the boundary of Iddagoda pattu; on the south by Katuwalagoda-kanda claimed by the Crown, Ketakarallagahawatta sold by the Crown, Ketakerallagahawattepitakattiya claimed by D. Don Hendrick Appuhamy; on the west by Ketakaragahawatta sold by the Crown (T. P. 307,869), Ketakarallagahawattepitakattiya claimed by D. Don Hendrick Appuhamy, T. P. 206,520.



Surveyor-General's Office,
Colombo, July 18, 1917.

Scale of 4 Chains to an Inch.

A. H. G. DAWSON,
for Surveyor-General.

IV.—Preliminary plan 69.

Lot.	Name of Land.	Extent, A. R. P.	Lot.	Name of Land.	Extent, A. R. P.
1B	Ellakanda (reservation for stream)	9 1 26	192	Badahelagodawatteduwa (island)	0 0 13
1C	Do.	0 2 25	193A	Millagahaowita	1 3 16
1D	Ellekanda	1 2 34	193B	Do. (reservation for path)	0 2 18
1E	Ellakanda (reservation for stream)	10 1 16	193C	Do.	1 0 11
16	Nagodamukalanagankanda	8 3 5	193K	Vitangeusowita	0 0 14
16A	Do.	6 0 29	194c	Galveralugahaowita (reservation for road)	0 0 12
17	Nagodadeniya	1 1 14	194cl	Galveralugahaowita	0 0 6
20	Nagodamukalana	1 0 16	212	Dangederagodakele	1 0 10
43	Muketiyaduwa (island)	0 0 22	214	Dangederawatta	0 2 16
131	Ranilakanda	6 1 37	216	Do.	0 0 32
131A	Do.	11 1 12	237	Lewanduwa-Uragoda road (footpath)	0 2 29
169	Dippitiyakanda	151 1 38	237c	Lewanduwa-Uragoda (footpath)	0 0 8
169H	Do.	10 0 14	237D	Do.	0 0 5
169I	Do. (reservation for path)	0 1 11	237F	Lewanduwa-Uragoda (footpath)	0 0 8
182	Elle-dola (stream)	3 0 7	238	Welipennemadawala (do.)	0 0 22
183	Watawala-ela (stream)	0 0 37	238A	Do.	0 0 4
184	Alutgama-Horawala road (cart road)	2 3 2	239A	Welipenna-Parawala (footpath)	0 1 17
185	Welipenne-ganga, Delkandure-ela, &c. (stream)	19 3 11	240	Path	0 0 12
188c	Kabellegahaowita (reservation for road)	0 0 12	241	Mala-ela (stream)	0 0 4
188D	Do. (do.)	0 0 13	242	Footpath	0 0 4
191	Kajugahaliyyadaduwa (island)	0 0 19			
					252 2 21

and bounded as follows: on the north by the part of Welipenne-ganga (the boundary of Iddagoda pattu), part of Dalkan-dura-ela (the boundary of Iddagoda pattu); on the east by Galwalakumbura-ela (the boundary of Iddagoda pattu), the boundary of Iddagoda pattu, part of Madawala-ela (the village limit of Madawala), part of Welipenne-ganga (the village limit of Madawala), part of Uragoda-ela (the village limit of Madawala), the village limit of Uragoda; on the south by the village limit of Pannila, the village limit of Leuwanduwa; on the west by the part of Welipenne-ganga (the boundary of Iddagoda pattu).

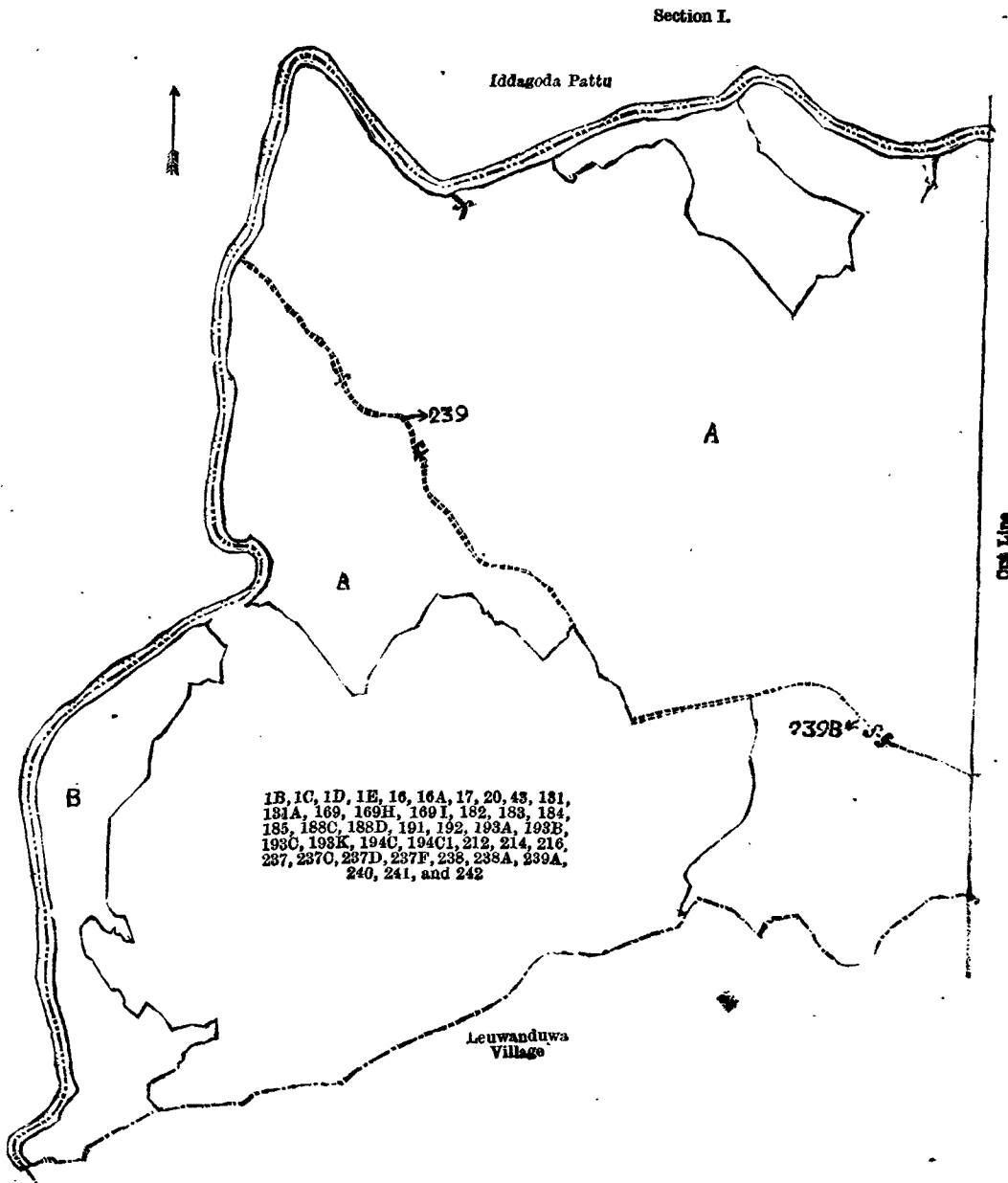
NOTE.—The following lots lying within the above-mentioned boundaries are excluded from this part of the order and no part of their aggregate acreage of 1,135 acres and 1 rood is included in the acreage of 252 acres 2 roods and 21 perche given above:—

Preliminary plan 69.

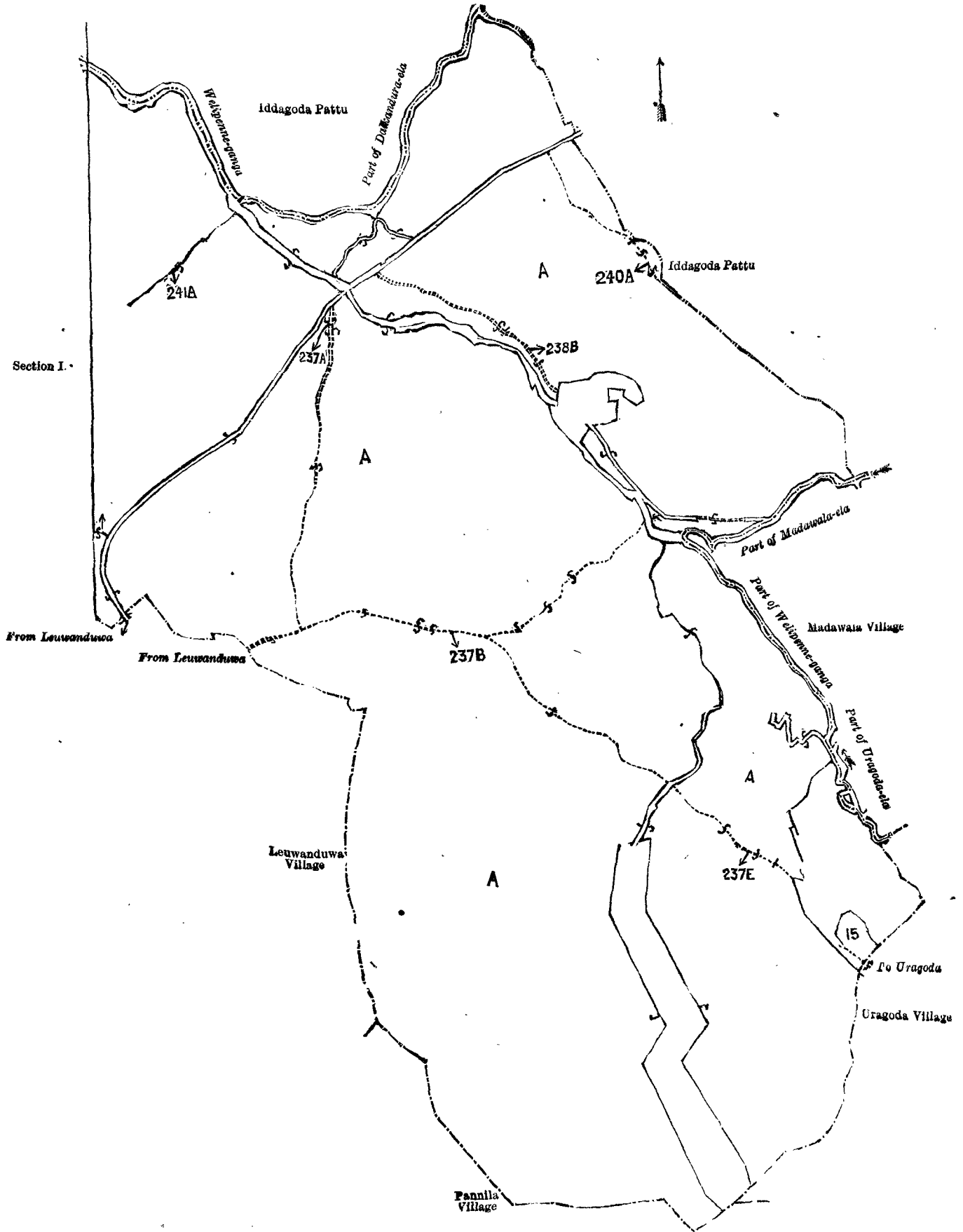
Lot.	Name of Land.	Extent, A. R. P.	Lot.	Name of Land.	Extent, A. R. P.
15 ..	Malgahakumbura <i>alias</i> Palleaddara-kumbura	A 57 ..	Parts of T. Ps. 178,081, 51,915, 76,792	.. 15 0 ..
A 1 ..	T. P. 280,507	.. 119 0 17	A 58 ..	Parts of T. Ps. 76,792, 178,081	.. 0 3 ..
A 1A ..	Ellekanda	.. 0 2 14	A 59 ..	Parts of T. Ps. 76,791, 76,792	.. 0 1 11
A 1D1 ..	Do. T. P. 323,779	.. 0 1 33	A 60 ..	Parts of T. Ps. 76,791, 190,198	.. 0 2 31
A 1D2 ..	Do. T. P. 323,778	.. 0 0 17	A 61 ..	Parts of T. Ps. 76,791, 190, 198, 75,750, 90,669	.. 1 3 24
A 1F ..	T. P. 280,508	.. 62 1 8	A 62 ..	Parts of T. Ps. 51,912, 90,669, 75,750, 75,752, 76,791, 51,911	.. 4 2 27
A 2 ..	Part of T. P. 76,799	.. 1 0 18	A 63 ..	Part of T. P. 51,912	.. 1 1 11
A 2½ ..	Kanamiyagalawatta, T. P. 323,811	.. 0 1 0	A 64 ..	Do.	.. 0 2 36
A 3 ..	Part of T. P. 76,799	.. 0 3 30	A 65 ..	Do.	.. 0 1 4
A 4 ..	Do.	.. 0 2 28	A 66 ..	Parts of T. Ps. 51,912, 75,752	.. 3 0 10
A 5 ..	Parts of T. Ps. 213,064, 206,343, 105,201, 76,796, 206,342	.. 113 3 13	A 67 ..	Parts of T. Ps. 75,752, 75,750, 90,669	.. 0 3 13
A 6 ..	Kanamiyagalakumbura, &c.	.. 44 1 28	A 68 ..	Part of T. P. 75,750	.. 0 2 19
A 6A ..	Rakmalagahaowita, T. P. 326,028	.. 2 0 22	A 69 ..	Parts of T. Ps. 51,911, 75,752	.. 0 0 30
A 6B ..	Bogahamullegodella, &c.	.. 0 0 2	A 70 ..	Do.	.. 1 0 39
A 6½ ..	Kanamiyagalakumbura, T. P. 326,030	.. 0 0 29	A 71 ..	Parts of T. Ps. 51,911, 75,768, 184,673, 184,674	.. 12 1 2
A 7 ..	Part of T. P. 197,814	.. 0 1 24	A 72 ..	Parts of T. Ps. 75,768, 51,911	.. 0 2 23
A 8 ..	Do.	.. 0 1 4	A 73 ..	Part of T. P. 51,911	.. 5 1 0
A 9 ..	Dolagawadeniya	.. 0 2 0	A 74 ..	Do.	.. 1 3 10
A 9A ..	Do. T. P. 326,002	.. 0 1 2	A 75 ..	Parts of T. Ps. 51,911, 75,750	.. 0 2 3
A 9B ..	Dolagawawatta	.. 0 0 20	A 76 ..	Parts of T. Ps. 75,750, 75,751, 190,440	.. 2 1 34
A 10 ..	Bogahakumburaowita	.. 0 0 8	A 77 ..	Karamillawatta	.. 0 0 8
A 11 ..	Dolagawawatta	.. 0 2 19	A 78 ..	T. P. 87,337 and parts of T. Ps. 190,440, 51,913, 75,753, 75,754	.. 13 3 28
A 11½ ..	Part of T. P. 79,267	.. 4 3 22	A 79 ..	Koramillawattakumbura	.. 0 1 21
A 12 ..	T. Ps. 276,468 and 79,267 (part of)	.. 0 3 10	A 80 ..	Koramillawattaowita	.. 0 0 27
A 13 ..	Ambagahawatteowita, T. P. 323,776	.. 0 1 29	A 81 ..	Part of T. P. 190,440	.. 0 2 11
A 14 ..	Ellewattedeniya, T. P. 326,029	.. 0 1 36	A 82 ..	Parts of T. Ps. 75,751, 51,909, 190,440	.. 4 0 17
A 14A ..	Do.	.. 0 0 6	A 83 ..	Part of T. P. 51,909	.. 1 0 36
A 14B ..	Part of T. P. 79,267	.. 0 0 9	A 84 ..	Parts of T. Ps. 75,751, 51,909	.. 1 1 10
A 16B ..	Gorakgahawatta, T. P. 326,027	.. 0 1 26	A 85 ..	Hividewattakumbura, &c.	.. 56 2 3
A 16C ..	Do.	.. 0 1 10	A 85A ..	Ankanagodakumbura	.. 1 0 14
A 17A ..	Bogahamullegodella <i>alias</i> Elledeniyeodella	.. 0 0 12	A 86 ..	Parts of T. Ps. 51,909, 51,910	.. 2 2 26
A 18 ..	T. P. 276,468	.. 2 3 4	A 87 ..	Parts of T. Ps. 216,925, 75,763, 75,765, 51,909	.. 14 0 38
A 19 ..	Rukmalgahaowitawatta	.. 0 2 10	A 88 ..	Parts of T. Ps. 51,909, 75,763, 51,910	.. 6 2 8
A 21 ..	Rukmalgahaowita, T. P. 326,028	.. 1 1 5	A 89 ..	Koramillawatta	.. 0 2 32
A 22 ..	Mahagederawatta	.. 1 1 7	A 90 ..	Parts of T. Ps. 51,913, 75,761	.. 4 0 23
A 23 ..	Do.	.. 0 3 5	A 91 ..	Do.	.. 1 2 34
A 24 ..	Bopathiyagodella	.. 0 0 32	A 92 ..	Parts of T. Ps. 75,761, 119,060	.. 3 3 35
A 25 ..	Part of T. P. 206,346	.. 2 3 38	A 93 ..	Do. T. Ps. 119,060, 75,754	.. 1 0 26
A 26 ..	Parts of T. Ps. 75,234, 213,064	.. 3 3 8	A 94 ..	Parts of T. Ps. 75,754, 139,083	.. 5 0 12
A 27 ..	Do.	.. 10 0 16	A 95 ..	Part of T. P. 75,754	.. 0 1 12
A 28 ..	Part of T. P. 206,345	.. 4 1 1	A 96 ..	Do.	.. 0 2 26
A 29 ..	Mahagederawatta	.. 0 0 13	A 97 ..	Part of T. P. 75,755	.. 0 0 16
A 31 ..	Parts of T. Ps. 76,798, 76,797	.. 7 2 7	A 98 ..	Attikkagahaowita	.. 0 1 16
A 32 ..	Ilukowita	.. 2 1 9	A 99 ..	Katukerellagahawatta	.. 0 2 27
A 33 ..	Part of T. P. 206,344	.. 5 2 34	A 100 ..	Parts of T. Ps. 139,083, 75,755, 75,770	.. 11 2 21
A 34 ..	Part of T. P. 213,064	.. 3 2 36	A 101 ..	Ketakerallagahawattapitakattiya	.. 0 0 2
A 35 ..	Mulkatiyawatta	.. 0 3 27	A 102 ..	Part of T. P. 75,756	.. 0 3 5
A 36 ..	Muketiya-arawa	.. 0 1 15	A 103 ..	Do.	.. 1 1 31
A 37 ..	Parts of T. Ps. 207,596, 213,064	.. 1 2 22	A 104 ..	Parts of T. Ps. 75,761, 75,756, 75,760, 119,060, 139,083	.. 9 1 36
A 38 ..	Part of T. P. 206,342	.. 2 2 2	A 105 ..	Parts of T. Ps. 75,761, 119,060	.. 0 1 27
A 39 ..	Parts of T. Ps. 206,342, 213,064	.. 3 3 18	A 106 ..	Parts of T. Ps. 75,761, 51,913	.. 7 0 39
A 40 ..	Part of T. P. 206,342	.. 0 2 21	A 107 ..	T. Ps. 75,264, 131,390, parts of T. Ps. 75,762, 75,763, 75,764, 75,263, 215,455, 215,454, 129,297, 226,989, 187,670, 51,908, 51,909, 75,761	.. 29 1 25
Ai 41 ..	Mulketi yawatta	.. 0 3 25	A 108 ..	Parts of T. Ps. 75,761, 75,762, 215,455	.. 11 2 36
A 42 ..	Dodangahawatta, Badahelagodawatta, Mulketi yawatta	.. 11 0 3	A 109 ..	Part of T. P. 75,760	.. 0 1 29
A 44 ..	Pelangahaowita and Badahelagodawatta	.. 2 3 31	A 110 ..	Parts of T. Ps. 75,760, 75,756, 75,757, 119,060	.. 2 2 26
A 45 ..	Part of T. P. 75,770	.. 0 2 22	A 111 ..	Parts of T. Ps. 75,756, 75,757, 75,760	.. 1 2 28
A 46 ..	Parts of T. Ps. 206,343, 213,064	.. 7 1 13	A 112 ..	Millagahaowita	.. 3 3 31
A 47 ..	Do.	.. 1 0 1	A 113 ..	Gallasegodewatta	.. 0 0 28
A 48 ..	Part of T. P. 213,064	.. 1 0 4	A 114 ..	Part of T. P. 75,757	.. 2 1 28
A 49 ..	Parts of T. Ps. 206,343, 213,064	.. 1 0 33	A 115 ..	Gallasekumburhenapitakattiya	.. 0 0 24
A 50 ..	Part of T. P. 213,064	.. 0 0 14	A 116 ..	Parts of T. Ps. 75,761, 75,760	.. 1 1 23
A 51 ..	Parts of T. Ps. 75,770, 76,794, 178,081	.. 39 3 24	A 117 ..	Part of T. P. 75,761	.. 0 1 22
A 52 ..	Parts of T. Ps. 75,770, 75,755, 76,793, 51,914, 76,792, 76,791	.. 9 3 2			
A 53 ..	Parts of T. Ps. 76,792, 51,914, 76,793	.. 6 2 25			
A 54 ..	Millagahawattakattiyaowita	.. 0 0 30			
A 55 ..	Part of T. P. 213,064	.. 4 0 11			
A 55½ ..	Mahagederapaulakumbura <i>alias</i> Wataboda-arawa	.. 0 1 14			
A 56 ..	Parts of T. Ps. 51,914, 51,915, 178,081, 76,794	.. 5 3 27			

Lot.	Name of Land.	Extent, A. R. P.	Lot.	Name of Land.	Extent, A. R. P.
▲ 118	Part of T. P. 75,761	1 0 29	▲ 186	Paraowita	4 1 39
▲ 119	Millagahawatta	0 2 34	▲ 187	Part of T. P. 153,681	1 3 32
▲ 120	Part of T. P. 100,311	8 3 9	▲ 188	Kabellagahaowita	0 2 37
▲ 121	Galassewatta	1 0 35	▲ 188A	Do.	0 2 9
▲ 122	Millagahaowita	2 1 13	▲ 188B	Do.	0 2 34
▲ 123	Galassagodaowita <i>alias</i> Millagahaowita	2 0 7	▲ 189	Batattaliyadda, T. P. 308,077	0 3 6
▲ 124	T. P. 100,311	11 2 3	▲ 190	Do. T. P. 308,124	0 3 31
▲ 125	Ranillaowita	0 0 35	▲ 193	Weliowita, &c.	19 2 2
▲ 126	Part of T. P. 187,670, 215,455	3 2 9	▲ 193D	Dangedaraowita	3 2 8
▲ 127	Ranilakumburapillewa	0 0 4	▲ 193E	Do.	1 0 39
▲ 128	Ranilaowita	1 2 2	▲ 193F	Totagawaowita	1 0 37
▲ 129	T. P. 226,984, parts of T. Ps. 215,451, 215,354	4 2 1	▲ 193G	Do.	0 1 22
▲ 130	Parts of T. Ps. 215,354, 215,451	3 0 25	▲ 193H	Vitanegousowita T. P. 324,951	0 1 5
▲ 131B	Part of T. P. 215,452	0 0 21	▲ 193I	Do. T. P. 323,810	1 1 15
▲ 131C	Parts of T. Ps. 215,453, 215,454	1 2 17	▲ 193J	Do.	0 3 0
▲ 131D	Ranilawatta, T. P. 324,295	0 0 14	▲ 193L	Usowita	5 1 0
▲ 131E	Parts of T. Ps. 215,354, 215,451	0 1 37	▲ 103M	Katuwelgoda-atmagaowita, T. P. 326,756	0 3 16
▲ 132	T. P. 226,988, parts of T. Ps. 215,452, 215,453, 226,986	14 1 24	▲ 193N	Totagawaowita	0 1 22
▲ 133	T. P. 226,987, parts of T. Ps. 226,985, 226,986, 215,453, 215,452	4 2 30	▲ 194	Galveralugahaowita, T. P. 326,088	0 3 34
▲ 134	Ehissagankanda <i>alias</i> Totagawaowita, T. P. 326,854	3 0 5	▲ 194A	Part of T. P. 153,681	0 0 17
▲ 134A	Part of T. P. 170,504	0 0 14	▲ 194B	Kalpanliyadda, T. P. 323,834	0 0 25
▲ 135	Totagawaowita	0 1 33	▲ 194D	Galveralugahaowita, T. P. 326,088	0 1 12
▲ 136	Parts of T. Ps. 170,504, 75,741, 75,740	36 2 16	▲ 194E	Do.	0 0 5
▲ 138	Part of T. P. 263,372	0 3 6	▲ 195	Magraladuwa, T. P. 324,891	0 1 21
▲ 139	Balawila-aswedduma Paranawatta	1 1 6	▲ 195A	Part of T. P. 153,681	0 0 5
▲ 140	Do.	0 1 28	▲ 196	Malpeladuawatta	2 0 36
▲ 141	Do.	0 2 27	▲ 197	Do.	0 1 20
▲ 142	Do.	0 0 38	▲ 198	Do.	0 2 36
▲ 143	Part of T. P. 129,297	0 3 16	▲ 199	Alubogahapathiya, T. P. 308,078	0 1 3
▲ 144	T. P. 226,587, parts of T. Ps. 75,413, 227,561, 263,372, 75,741, 226,589, 226,586, 226,588, 75,742	17 3 22	▲ 200	Batadombagahawatta, T. P. 308,079	0 2 4
▲ 145	Parts of T. Ps. 75,737, 75,741, 175,565	0 2 37	▲ 201	Pullawala-arawa, Galwalakumbura	4 2 26
▲ 146	Parts of T. Ps. 175,565, 75,741	0 0 22	▲ 202	Galwalakumburaowita, T. P. 310,682	3 1 20
▲ 147	Parts of T. Ps. 75,737, 75,739, 175,565	1 0 38	▲ 203	Galwalakumburewatta <i>alias</i> Galwalakumbureowita, T. P. 310,682	2 1 18
▲ 148	T. P. 175,567, parts of T. Ps. 75,739, 170,504	7 2 39	▲ 204	Galwalakumburewatta, T. P. 310,64	0 1 6
▲ 149	Part of T. P. 75,739	0 2 33	▲ 205	Parts of T. Ps. 51,906, 206,351, 142,471	28 1 22
▲ 150	Parts of T. Ps. 75,737, 75,738	0 0 27	▲ 206	Part of T. P. 51,906	1 0 14
▲ 151	Part of T. P. 75,737	0 0 35	▲ 207	Part of Duwewatta	1 0 8
▲ 152	Parts of T. Ps. 75,737, 75,743	0 1 8	▲ 208	Kotikagahawattihena, T. P. 326,353	1 3 24
▲ 153	Parts of T. Ps. 75,737, 184,466	0 2 24	▲ 208A	Part of T. P. 51,906	0 0 2
▲ 154	Part of T. P. 184,466	0 0 15	▲ 209	Kotikagahagodadeniya, T. P. 308,081	0 0 24
▲ 155	Dalukgahawatta <i>alias</i> Dippitiyakanda, T. P. 326,000	0 3 16	▲ 210	Parts of T. Ps. 206,348, 206,351	17 3 38
▲ 155A	Part of T. P. 184,465	0 0 27	▲ 211	Part of T. P. 206,350	0 1 34
▲ 155B	Embalapolewatta	0 0 27	▲ 213	Dangederagodawatta, T. P. 326,018	0 1 10
▲ 156	Embalapolewatta, &c.	25 1 20	▲ 215	Part of T. P. 206,350	0 1 5
▲ 156A	Dalukgahawatta	0 0 16	▲ 216	Do.	0 0 9
▲ 156B	Do.	0 1 6	▲ 217	Parts of T. Ps. 206,348, 206,350	1 3 31
▲ 157	Part of T. P. 75,742	0 0 27	▲ 218	Parts of T. Ps. 206,348, 206,350	7 3 39
▲ 158	Part of T. P. 75,765	0 2 3	▲ 219	Halgahawatta	0 3 6
▲ 159	Meegahahenawatta	0 0 22	▲ 220	Dangederawatta	0 0 8
▲ 160	Do.	0 1 34	▲ 221A	Part of T. P. 206,348	0 0 7
▲ 161	Handungalawatta	0 1 7	▲ 222	Parts of T. Ps. 206,348, 206,349	0 3 35
▲ 162	Part of T. P. 184,463	0 0 39	▲ 223	Parts of T. Ps. 206,348, 206,347, 142,458	0 3 11
▲ 163	Handungalawatta	0 1 10	▲ 223A	Othuma Santakadeniya, T. P. 323,839	0 1 7
▲ 164	Parts of T. Ps. 216,926, 75,767	10 1 11	▲ 224	Parts of T. Ps. 138,984, 206,347	4 1 15
▲ 165	Parts of T. Ps. 75,765, 216,926	0 0 8	▲ 225	Parts of T. Ps. 206,520, 138,984	1 0 31
▲ 166	Parts of T. Ps. 184,462, &c.	1 0 18	▲ 226	Ketakerallagahawattapitakattiya	2 3 0
▲ 167	Parts of T. Ps. 184,672, 75,768	0 0 12	▲ 227	Madugahadeniya, T. P. 326,015	0 1 25
▲ 168	Parts of T. Ps. 51,911, 75,768	0 1 27	▲ 228	Halgahawatta	0 0 12
▲ 169A	Part of T. P. 75,737	0 1 3	▲ 229	Halgahakumburaowita, T. P. 308,080	0 0 38
▲ 169B	Embalapolakumbura and Miyapoladeniya	0 0 27	▲ 230	Ketakerallagahawatta, T. P. 308,080	0 1 4
▲ 169C	Parts of T. Ps. 75,743, 75,737	0 0 13	▲ 231	Gangederawatta	0 0 34
▲ 169D	Part of T. P. 184,464	0 0 8	▲ 232	Ketakerallagahawatta, T. P. 307,869	0 1 14
▲ 169E	Dalukgahawatta, T. P. 323,820	0 0 14	▲ 232A	Katawallagodakella	5 0 9
▲ 169F	Handungalawatta	0 0 12	▲ 232A	Part of T. P. 206,520	0 0 7
▲ 169G	Handugalahawattapitakattiya, T. P. 323,795	0 0 10	▲ 233	Ketakerallagahawatta, T. P. 326,016	0 0 35
▲ 169J	Parts of T. Ps. 184,462, 51,910	0 0 8	▲ 234	Katuwalagodakanda, T. P. 326,756	1 1 8
▲ 181	Kanamiyagala-dola (stream) parts of T. Ps. 75,318 and 76,799	0 0 16	▲ 234A	Part of T. P. 132,986	0 2 25
▲ 181A	Do.	0 0 4	▲ 235	Halgahakumbura	2 2 4
			▲ 236	Part of T. P. 206,349	7 2 19
			B 169K	Part of T. P. 75,734	0 0 9
			B 169L	Thukkuriyaudumulla	0 0 19
			B 169M	Ambagahawattapitakattiya, T. P. 323,817	0 0 19
			B 169N	Do. T. P. 323,794	0 0 12
			B 169O	Parts of T. Ps. 215,309, 184,469	0 0 9
			B 169P	Part of T. P. 75,735	0 0 7
			B 169Q	Dipitiyakanda	0 1 6

Lot.	Name of Land.	Extent, A. R. P.	Lot.	Name of Land.	Extent, A. R. P.
B 169R ..	Dipitiyakanda ..	0 0 6	B 180 ..	Kosgahamullaowita, Sappage-kumbura, &c. ..	3 0 28
B 169S ..	Part of T. P. 184,460 ..	0 0 20	237A ..	Lewanduwa-Uragoda (footpath), part of T. P. 75,770 ..	0 0 7
B 169T ..	Dipitiyakanda ..	0 0 20	237B ..	Lewanduwa-Uragoda, parts of T. Ps. 75,234, 206,346, 213,064 ..	0 0 26
B 169U ..	Do. T. P. 326,889 ..	1 0 20	237E ..	Lewanduwa-Uragoda, part of T. P. 79,267 ..	0 0 3
B 170 ..	T. P. 184,468, parts of T. Ps. 184,460, 215,310 ..	4 0 16	238B ..	Welipenna-Madawala (footpath), part of T. P. 218,891 ..	0 0 13
B 171 ..	Parts of T. Ps. 215,310, 75,736, 75,735 ..	2 0 10	239 ..	Welipenna-Parawala (footpath), parts of T. Ps. 75,413, 75,741, 170,504, 227,561 ..	0 1 13
B 172 ..	Galkaduweudumulla ..	11 2 17	239B ..	Welipenna-Parawala, parts of T. Ps. 51,910, 75,751, 184,462, and 190,440 ..	0 0 20
B 172A ..	Dipitiyadeniya, T. P. 323,819 ..	0 1 16	240A ..	Welipenna-Parawala, part of T. P. 142,471 ..	0 0 6
B 173 ..	Part of T. P. 215,309 ..	1 0 17	241A ..	Mala-ela (parts of T. Ps. 75,756, 75,760, and 119,060) ..	0 0 10
B 174 ..	Ambagahadeniya <i>alias</i> Thukkuttiyaudumulladeniya, T. P. 323,818 ..	0 0 20			
B 174A ..	Part of T. P. 184,469 ..	0 0 18			
B 175 ..	Ambagahawatta, T. P. 323,838 ..	0 0 21			
B 175A ..	Part of T. P. 184,461 ..	0 0 5			
B 176 ..	Parts of T. Ps. 184,461, 75,734, 215,309 ..	2 1 13			
B 177 ..	Thukkuttiyaudamulladeniya, T. P. 323,817 ..	0 0 6			
B 179 ..	Parts of T. Ps. 215,309, 75,734, 143,612 ..	5 2 6			
					1,135 1 0



Section II.



Surveyor-General's Office,
Colombo, January 17, 1918.

Scale of 16 Chains to an Inch.

A. H. G. DAWSON,
for Surveyor-General.

June 15, 1918.

N. A. HAMPTON,
Special Officer

Matale S. O. No. 7.

Order under Section 4, Sub-section (1), of "The Waste Lands Ordinances of 1897, 1899, 1900, and 1903."

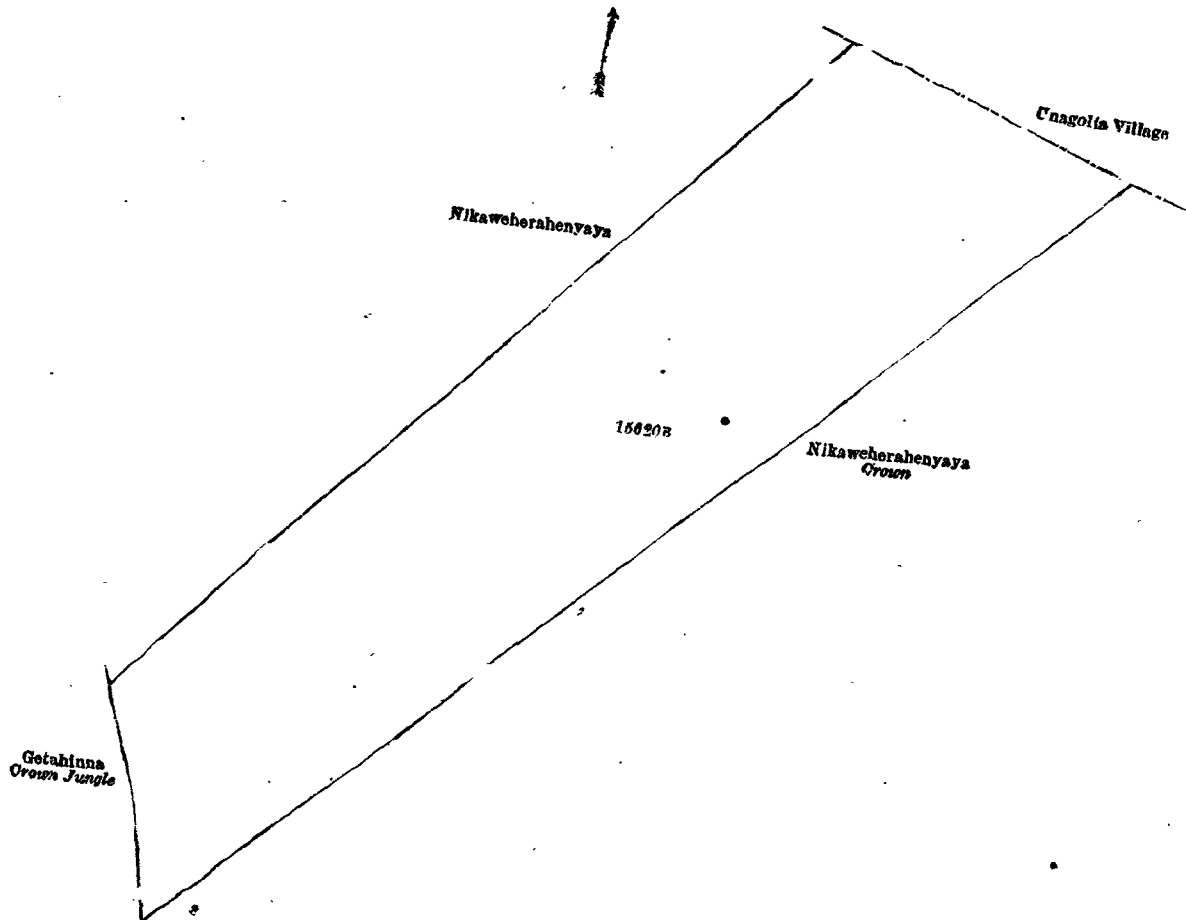
In the matter of the land commonly called or known as Nikaweherahenyaya, situate in the village of Nikawehera, in the Kandapalla korale of the Matale North division of the Matale District, in the Central Province, and of "The Waste Lands Ordinances of 1897, 1899, 1900, and 1903."

WHEREAS in pursuance of section 1 of the said Ordinances it was duly declared and notified on the 16th day of October, 1914, that if no claim to the land commonly called or known as Nikaweherahenyaya, situate in the village of Nikawehera, in the Kandapalla korale of the Matale North division of the Matale District, in the Central Province, containing in extent 12 acres and 26 perches, and shown as lot 15620B in preliminary plan 5,784 and in the annexed diagram, was made to John Murray Davies, Special Officer appointed under section 28 of the said Ordinances, within the period of three months from the date specified in the said notice, such land would be declared the property of the Crown, and dealt with on account of the Crown (*vide* Notice No. 5,390):

And whereas (1) Samarakongedera Silvestri Appu, (2) Tumpanegedera Philippu Appu, (3) ditto Paulu Appu, (4) ditto Anthony Appu, (5) Metiyanpotagedera Anthony Appu, (6) ditto Christian Appu, (7) Colombage Anthony Appu, (8) Tumpanegedera Peduru Appu, and (9) Samarakongedera Gabriel Appu made claim thereto, and I, John Murray Davies, Special Officer appointed under section 28 of the said Ordinances, made due inquiry into such claim, and whereas the said claimants and I, with the consent of His Excellency the Governor, came to an agreement in writing dated the 10th day of January, 1917, concerning the said land, under section 4, sub-section (1), of the said Ordinances, whereby it was agreed that the said 1st, 2nd, 3rd, 4th, 5th, 7th, 8th, and 9th claimants should be declared along with (a) Tumpanegedera Selestinahamy, (b) ditto Isabelhamy, (c) ditto Justinahamy, (d) ditto Juwan Appu, (e) ditto Juse Appu, (f) ditto Agustinahamy, (g) ditto Pawistinahamy, and (h) ditto Martinu Appu the purchasers of the said land for a sum of Rupees One hundred and Eighty only (Rs. 180), and whereas the said amount has been duly paid, the said 1st, 2nd, 3rd, 4th, 5th, 7th, 8th, and 9th claimants and the said (a) Tumpanegedera Selestinahamy, (b) ditto Isabelhamy, (c) ditto Justinahamy, (d) ditto Juwan Appu, (e) ditto Juse Appu, (f) ditto Agustinahamy, (g) ditto Pawistinahamy, and (h) ditto Martinu Appu are hereby, in pursuance of the agreement aforementioned, declared to be the purchasers of the said land, as more fully described herein below.

Description of the Land referred to.

The land commonly called or known as Nikaweherahenyaya, situated in the village of Nikawehera, in the Kandapalla korale of the Matale North division of the Matale District, in the Central Province, containing in extent 12 acres and 26 perches, and shown as lot 15620B in preliminary plan 5,784 and in the annexed diagram, and bounded as follows: on the north by Nikaweherahenyaya to be declared the property of Samarakongedera Silvestri Appu and others under the Waste Lands Ordinances, the village limit of Ungalla; on the east by Nikaweherahenyaya to be declared the property of the Crown under the Waste Lands Ordinances; on the south by Nikaweherahenyaya to be declared the property of the Crown under the Waste Lands Ordinances, Getahinna Crown jungle; on the west by Getahinna Crown jungle, Nikaweherahenyaya to be declared the property of Samarakongedera Silvestri Appu and others under the Waste Lands Ordinances.



Surveyor-General's Office,
Colombo, June 10, 1918.

Scale of 4 Chains to an Inch.
J. M. DAVIES,
Special Officer.
June 25, 1918.

C. R. LUNDIE,
for Surveyor-General

Matale S. O. No. 8.

Order under Section 4, Sub-section (1), of "The Waste Lands Ordinances of 1897, 1899, 1900, and 1903,"
admitting Lands to be Private Property.

In the matter of the lands commonly called or known as Nikaweherahenyaya, Nikaweherahenyaya (reservation for paddy field), &c., situate in the village of Nikawehera, in the Kandapalle korale of the Matale North division of the Matale District, in the Central Province, and of "The Waste Lands Ordinances of 1897, 1899, 1900, and 1903."

WHEREAS in pursuance of section 1 of the said Ordinances it was duly notified on the 16th day of October, 1914, that if no claim to the lands commonly called or known as Nikaweherahenyaya, Nikaweherahenyaya (reservation for paddy field), &c., situate in the village of Nikawehera, in the Kandapalle korale of the Matale North division of the Matale District in the Central Province, containing in extent 41 acres and 2 perches, and shown as lots 15620A, 15620 $\frac{1}{4}$, 15620 $\frac{1}{2}$, 15622, 15623, 15625, 15629, and 15630 in preliminary plan 5,784 and in the annexed diagram, was made to John Murray Davies, Special Officer appointed under section 28 of the said Ordinances, within the period of three months from the date specified in such notice, such lands would be declared the property of the Crown, and dealt with on account of the Crown (*vide* Notice No. 5,390):

And whereas (1) Samarakongedera Silvestri Appu, (2) Tumpanegedera Philippu Appu, (3) ditto Paulu Appu, (4) ditto Anthony Appu, (5) Metiyanpotagedera Anthony Appu, (6) ditto Christian Appu, (7) Colombage Anthony Appu, (8) Tumpanegedera Peduru Appu, and (9) Samarakongedera Gabriel Appu made claim thereto, and I, John Murray Davies, Special Officer appointed under section 28 of the said Ordinances, made due inquiry into such claim, and whereas the said claimants and I, with the consent of His Excellency the Governor, came to an agreement in writing dated the 10th day of January, 1917, concerning the said lands, whereby it was agreed that the said 1st, 2nd, 3rd, 4th, 5th, 7th, 8th, and 9th claimants should be declared along with (a) Tumpanegedera Selestinahamy, (b) ditto Isabelhamy, (c) ditto Justinahamy, (d) ditto Juwan Appu, (e) ditto Juse Appu, (f) ditto Agustinahamy, (g) ditto Pawistinahamy, and (h) ditto Martinu Appu the owners of the said lands, I, John Murray Davies, the aforesaid Special Officer, do hereby admit the said 1st, 2nd, 3rd, 4th, 5th, 7th, 8th, and 9th claimants, and the said (a) Tumpanegedera Selestinahamy, (b) ditto Isabelhamy, (c) ditto Justinahamy, (d) ditto Juwan Appu, (e) Juse Appu, (f) ditto Agustinahamy, (g) ditto Pawistinahamy, and (h) ditto Martinu Appu to be the owners of the said lands, as more fully described herein below, under section 4, sub-section (1), of the said Ordinances.

Description of the Lands referred to.

The following lots situated in the village of Nikawehera, in the Kandapalle korale of the Matale North division of the Matale District, in the Central Province, as described in the annexed diagram:—

Preliminary plan 5,784.

Lot.	Name of Land.	Extent, A. R. P.	Lot.	Name of Land.	Extent, A. R. P.
15620A ..	Nikaweherahenyaya	31 3 10	15625 ..	Nikaweherahenyaya (reservation for tank bund) ..	0 0 30
15620 $\frac{1}{4}$..	Do. (reservation for paddy field)	0 2 18	15629 ..	Do. ..	0 0 21
15620 $\frac{1}{2}$..	Do. (do.)	1 3 27	15630 ..	Do. (reservation for stream) ..	0 1 30
15622 ..	Do. (reservation for stream) ..	3 3 4			
15623 ..	Do. (do.) ..	2 0 22			41 0 2

(Exclusive of the path and streams passing through the lands.)

and bounded as follows: on the north by Nikaweherahenyaya (reservation for Gansabhawa road) to be declared the property of the Crown under the Waste Lands Ordinances, Nikaweherawela (private), Nikaweherahenyaya (reservation for Gansabhawa road) to be declared the property of the Crown under the Waste Lands Ordinances, the village limit of Unagolla; on the east by Nikaweherahenyaya sold to Samarakongedera Silvestri Appu and others under the Waste Lands Ordinances; on the south by Getahinna, Crown jungle, a bund (Nikaweherawewa (abandoned tank), belonging to the Crown); on the west by Ambagahamulahinna, Crown jungle, the Meda-ela, Ambagahamulahinna, Crown jungle.

NOTE.—The following lots lying within the above-mentioned boundaries are excluded from this order, and their aggregate acreage of 1 acre 2 roods and 22 perches is not included in the acreage of 41 acres and 2 perches given above:—

Preliminary plan 5,784.

Lot.	Name of Land.	Extent, A. R. P.
A15627 ..	Alutgederawatta	0 1 38
A15628 ..	Do. ..	1 0 24
		1 2 22

[For Diagram see page 1470.]

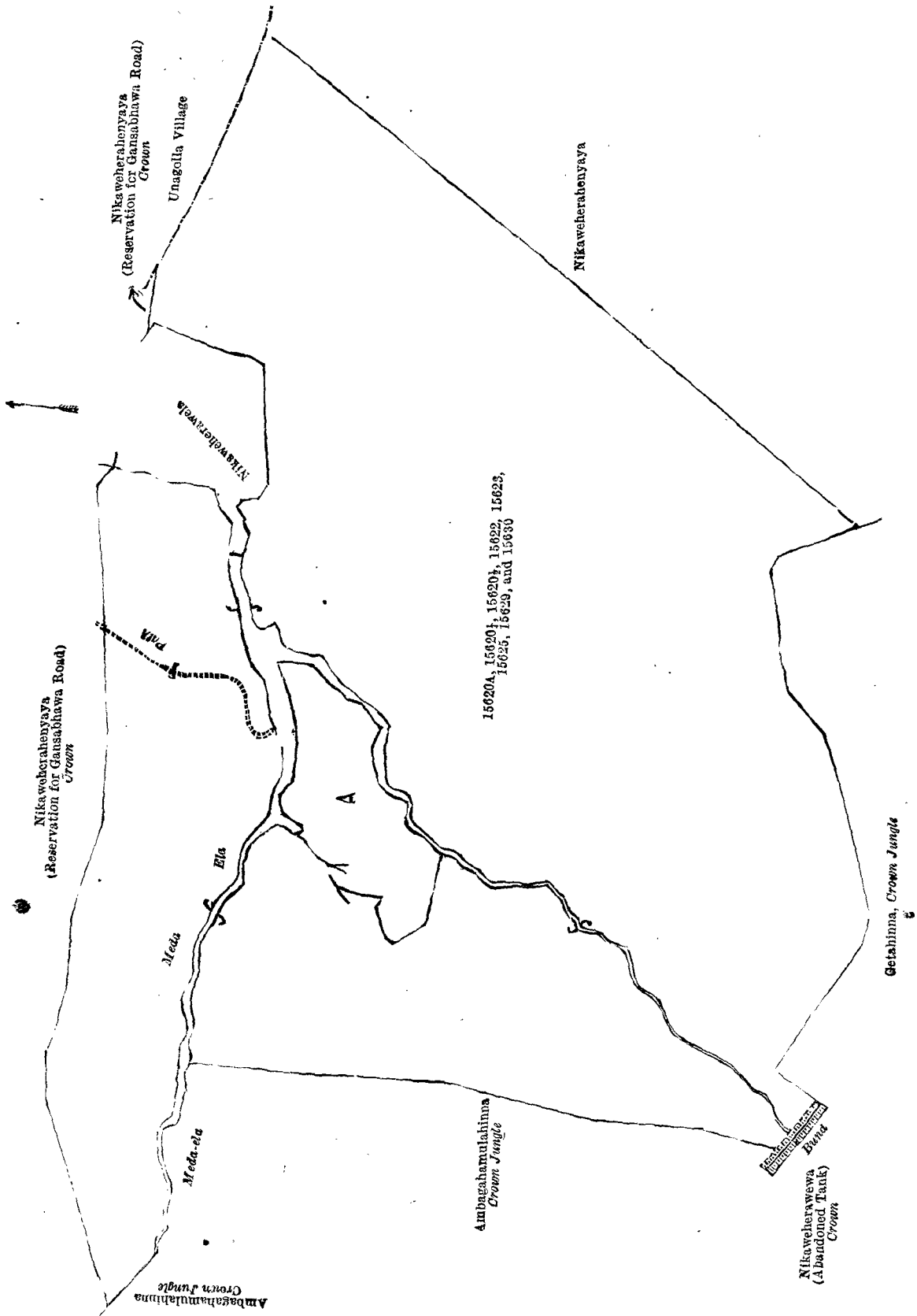
Matale S. O. No. 9.

Order under Section 4, Sub-section (1), of "The Waste Lands Ordinances of 1897, 1899, 1900, and 1903,"
declaring Lands to be Crown Property.

In the matter of the lands commonly called or known as Nikaweherahenyaya, Nikaweherahenyaya (reservation for ela), &c., situate in the village of Nikawehera, in the Kandapalle korale of the Matale North division of the Matale District, in the Central Province, and of "The Waste Lands Ordinances of 1897, 1899, 1900, and 1903."

WHEREAS in pursuance of section 1 of the said Ordinances it was duly notified on the 16th day of October, 1914, that if no claim to the lands commonly called or known as Nikaweherahenyaya, Nikaweherahenyaya (reservation for ela), &c., situate in the village of Nikawehera, in the Kandapalle korale of the Matale North division of the Matale District, in the Central Province, containing in extent 124 acres 3 roods and 30 perches, and shown as lots 15620, 15621, 15624, and 15626 in preliminary plan 5,784 and in the annexed diagrams, was made to John Murray Davies, Special Officer appointed under section 28 of the said Ordinances, within the period of three months from the date specified in such notice, such lands would be declared the property of the Crown, and dealt with on account of the Crown (*vide* Notice No. 5,390):

And whereas (1) Samarakongedera Silvestri Appu, (2) Tumpanegedera Philippu Appu, (3) ditto Paulu Appu, (4) ditto Anthony Appu, (5) Metiyanpotagedera Anthony Appu, (6) ditto Christian Appu, (7) Colombage Anthony Appu, (8) Tumpanegedera Peduru Appu, and (9) Samarakongedera Gabriel Appu made claim thereto, and I, John Murray Davies, the aforesaid Special Officer, made due inquiry into such claim, and whereas the said claimants and I, with the consent of His Excellency the Governor, came to an agreement in writing dated the 10th day of January, 1917, whereby in consideration of (1) the said 1st, 2nd, 3rd, 4th, 5th, 7th, 8th, and 9th claimants should be declared along with (a) Tumpanegedera



Surveyor-General's Office,
Colombo, June 10, 1918.

Scale of 4 Chains to an Inch.

C. R. LUNDIE,
for Surveyor-General.

June 25, 1918.

J. M. DAVIES,
Special Officer.

Selestinahamy, (b) ditto Isabelhamy, (c) ditto Justinahamy, (d) ditto Juwan Appu, (e) ditto Juse Appu, (f) ditto Agustina-hamy, (g) ditto Pawistinahamy, and (h) ditto Martinu Appu (a) the owners of 40 acres more or less of the lands under the said notice, now shown as lots 15620A, 15620 $\frac{1}{2}$, 15620 $\frac{3}{4}$, 15622, 15623, 15625, 15629, and 15630 on the preliminary plan 5,784, (b) the purchasers of 12 acres more or less of the lands under the said notice, now shown as lot 15620B on the same preliminary plan, for a sum of Rupees One hundred and Eighty only (Rs. 180), and (2) the Settlement Officer settling as private property otherwise than under the Waste Lands Ordinances lots 15627, 15628, 15631, and 15632 of the preliminary plan 5,784, they withdrew claim to the above-mentioned lots 15620, 15621, 15624, and 15626 of this order, I, John Murray Davies, the aforesaid Special Officer, under and by virtue of the powers vested in me in that behalf by section 4 of the said Ordinances, do hereby on this 25th day of June, 1918, order and declare, under section 4, sub-section (1), of the said Ordinances, that the said lands, as more fully described herein below, are the property of the Crown.

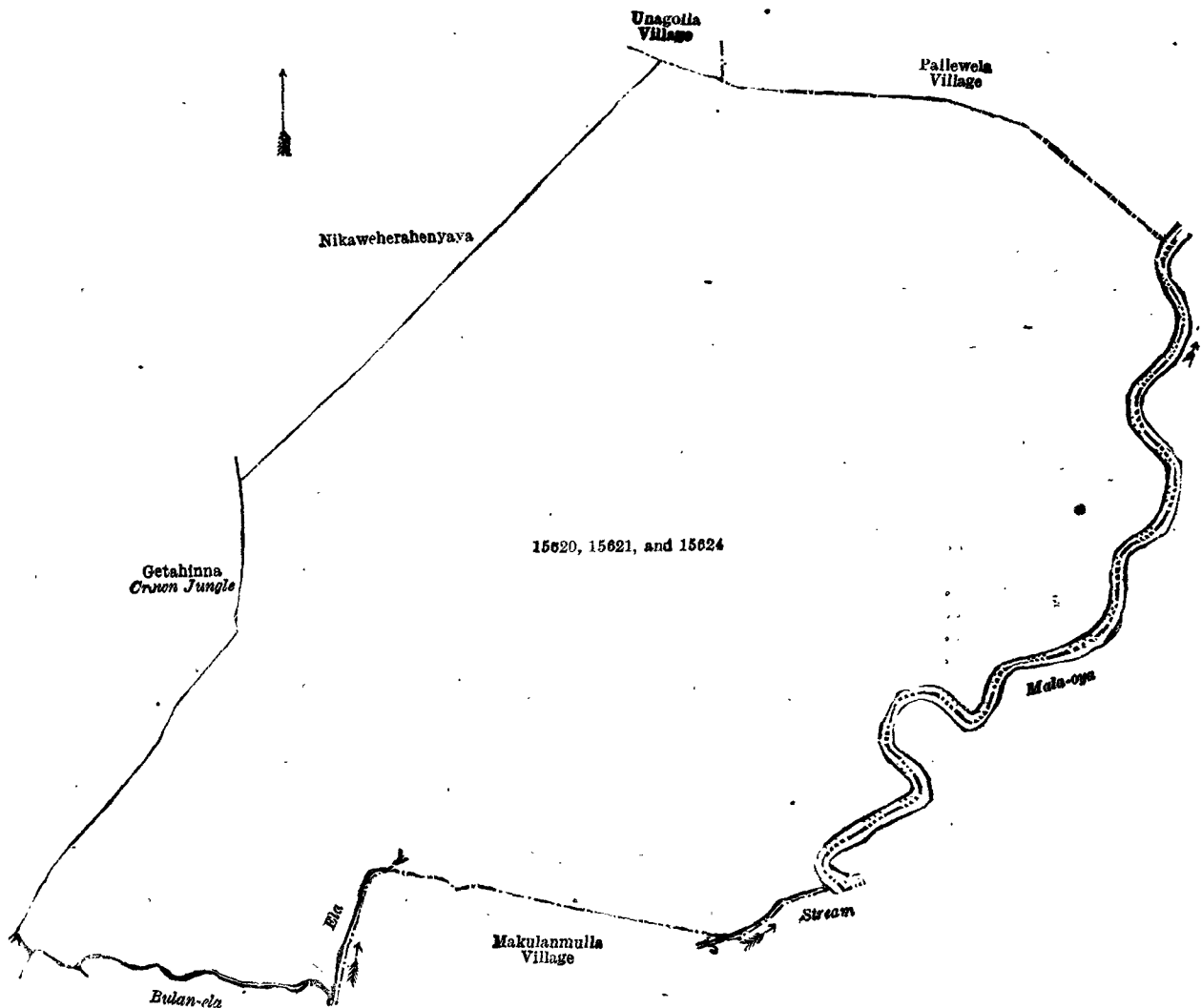
Description of the Lands referred to.

The following lots situated in the village of Nikawehera, in the Kandapalle korale of the Matale North division of the Matale District, in the Central Province, as described in the annexed diagrams:—

I.—Preliminary plan 5,784.

Lot.	Name of Land.	Extent, A. B. P.
15620	Nikaweherahenyaya	116 2 9
15621	Do. (reservation for ela)	2 1 16
15624	Do. (reservation for oya)	5 0 .5
		123 3 30

and bounded as follows: on the north by the village limit of Unagolla, the village limit of Pallewela; on the east by the Mala-oya; on the south by a stream, the village limit of Makulanmulla, an ela, the Bulan-ela, Getahinna, Crown jungle; on the west by Getahinna, Crown jungle, Nikaweherahenyaya sold to Samarakongedera Silvestri Appu and others under the Waste Lands Ordinances.



Surveyor-General's Office,
Colombo, June 10, 1918.

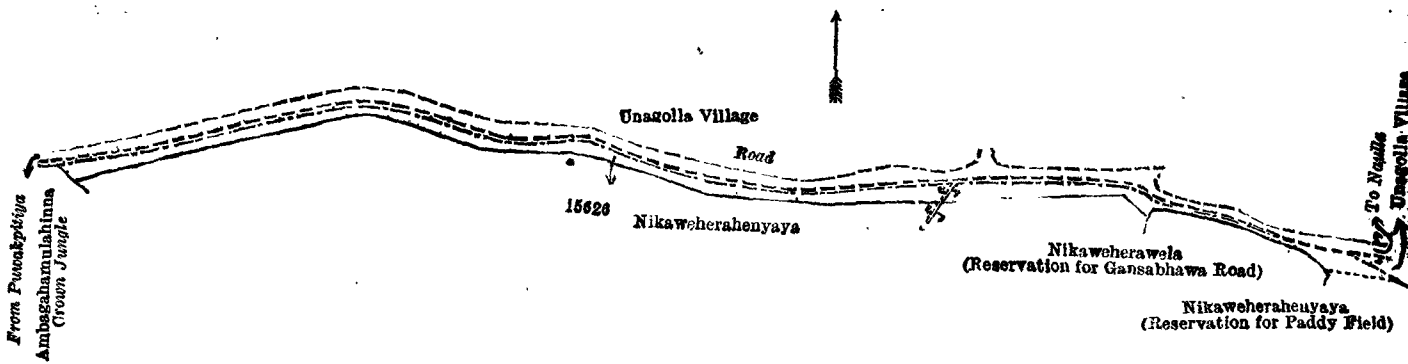
Scale of 8 Chains to an Inch.

C. R. LUNDIE,
for Surveyor-General.

II.—Preliminary plan 5,784.

Lot.	Name of Land.	Extent, A. B. P.
15626	Nikaweherahenyaya (reservation for Gansabhawa road)	1 0 0

and bounded as follows: on the north by the village limit of Unagolla, the road from Puwakpitiya to Naulla; on the east by the village limit of Unagolla; on the south by Nikaweherahenyaya (reservation for paddy field) to be declared the property of Samarakongedera Silvestri Appu and others under the Waste Lands Ordinances, Nikaweherawala (reservation for Gansabhawa road) (private), Nikaweherahenyaya to be declared the property of Samarakongedera Silvestri Appu and others under the Waste Lands Ordinances; on the west by Ambaghamulahinna, Crown jungle.



Surveyor-General's Office,
Colombo, June 10, 1918.

Scale of 4 Chains to an Inch.

C. R. LUNDIE,
for Surveyor-General.

June 25, 1918.

J. M. DAVIES,
Special Officer.

Mannar S. O. No. 11.

Order under Section 2 of "The Waste Lands Ordinances of 1897, 1899, 1900, and 1903, declaring Land. to be Crown Property.

In the matter of the lands commonly called or known as Kachcheri, Court-house, &c., situate in the Pettah division of the Mannar town of Mannar East of the Mannar District, in the Northern Province, and of "The Waste Lands Ordinances of 1897, 1899, 1900, and 1903."

THE notice required by section 1 of "The Waste Lands Ordinances of 1897, 1899, 1900, and 1903," having been duly published in manner prescribed by that section in respect of the above-named lands (*vide* Notice No. 6,502), and no claim having been made to the said lands or to any interest therein within the period of three months from the date specified in the said notice, I, John Murray Davies, Special Officer appointed under section 28 of the said Ordinances, under and by virtue of the powers vested in me in that behalf by section 2 of the said Ordinances, do hereby on this 1st day of June, 1918, order and declare that the said lands, as more fully described herein below, situate in the Pettah division of the Mannar town of Mannar East of the Mannar District, in the Northern Province, and shown as lots 1, 5, 7, 7B, 9, 9½, 9½A, 10, 11, 12, 14, 15, 16, 16½, 17, 17½, 18, 19, 19A, 20, 20A, 21, 22, 23, 31, 31½, 32, 33, 34, 35, 36, 37, 37½, 38, 39, 39½, 40, 41, 43, 44, 46, 46A, 49, 49A, 50, 51, 52, 62, 63, 64, 65, 66, 67, 68, 72, 73, 74, 79, 80, 80A, and 92 in plan of Pettah division, Mannar town survey, and in the annexed diagram, and containing in extent 15 acres 1 rood and 11·40 perches, are the property of the Crown.

Description of the Lands referred to.

The following lots situated in the Pettah division of Mannar town of Mannar East of the Mannar District, in the Northern Province, as described in the annexed diagram:—

Plan of Pettah division, Mannar town survey.

Lot.	Name of Land.	Extent, A. R. P.	Lot.	Name of Land.	Extent, A. R. P.
1	Kachcheri, court-house, Assistant Government Agent's bungalow and premises ..	5 3 33·12	36	Road reservation ..	0 0 4·37
5	Public Works Department yard and premises ..	0 0 33·31	37	Do. ..	0 0 5·62
7	Back land ..	0 0 13·13	37½	Do. ..	0 0 1·82
7B	Back lane ..	0 0 7·57	38	First Cross street ..	0 0 18·06
9	Banyan road ..	0 0 24·43	39	Reservation for First Cross street ..	0 0 1·41
9½	Road reservation ..	0 0 1·66	39½	Do. ..	0 0 0·84
9½A	—	0 0 0·45	40	Reservation for Field street ..	0 0 2·31
10	Fraser's tank <i>alias</i> Tamparkulam	0 3 13·27	41	Do. ..	0 0 2·12
11	Road reservation ..	0 0 16·84	43	Reservation for Second Cross street ..	0 0 4·15
12	Road from south bar ..	0 0 27·02	44	Lane ..	0 0 13·49
14	Road reservation ..	0 0 2·93	46	Post and Telegraph Office, &c. ..	0 1 10·78
15	Tennis court, open land, &c. ..	1 0 26·24	46A	Open ground ..	0 0 0·14
16	Drain reservation ..	0 0 5·62	49	Reservation for main road ..	0 0 8
16½	Do. ..	0 0 4·81	49A	Open ground ..	0 0 0·43
17	District Engineer's bungalow and compound ..	0 3 12·71	50	Second Cross street ..	0 0 21·40
17½	Road reservation ..	0 0 8·12	51	Reservation for Second Cross street ..	0 0 9·11
18	Do. ..	0 0 13	52	Road reservation ..	0 0 6·87
19	Muttavelinilam ..	0 2 27·30	62	Do. ..	0 0 2·59
19A	Road reservation ..	0 0 2·61	63	Do. ..	0 0 1
20	Muttavelinilam ..	0 3 3·53	64	Field street ..	0 0 31·24
20A	Do. (road reservation)	0 0 3·11	65	Road reservation ..	0 0 6·93
21	Do. (do.)	0 0 17·75	66	Do. ..	0 0 10·71
22	Road reservation ..	0 0 19·65	67	Third Cross street ..	0 0 17·25
23	Reservation for minor road ..	0 1 0·34	68	Reservation for Third Cross street ..	0 0 6·15
31	Road to Moor street division ..	0 3 24·15	72	Road reservation ..	0 0 0·81
31½	Lane ..	0 0 25·43	73	Do. ..	0 0 2·21
32	Main road ..	0 2 13·31	74	Convent lane and Cross lane ..	0 0 30·96
33	Road reservation ..	0 0 8·15	79	Road reservation ..	0 0 5·59
34	Do. ..	0 0 11·34	80	Do. ..	0 0 10·23
35	Do. ..	0 0 9·49	80A	—	0 0 0·07
			92	Road reservation ..	0 0 4·03
					15 1 11·40

and bounded as follows: on the north by Sinnakadai division, Moor street division; on the east by Moor street division, Esplanade division, Grand Bazaar division; on the south by Grand Bazaar division; on the west by Panankattikottu division, Sinnakadai division.

NOTE.—The following lots lying within the above boundaries are excluded from this order, and their aggregate acreage of 12 acres and 21·71 perches is not included in the acreage of 15 acres 1 rood and 11·40 perches given above:—

Plan of Pettah division, Mannar town survey.

Lot.	Name of Land.	Extent, A. R. P.	Lot.	Name of Land.	Extent, A. R. P.
B 22A	Parts of T. Ps. 232,666 and 232,667	0 0 7·12	F 102	House and premises	0 0 29·52
B 22B	Open land	0 0 3·04	F 103	House and premises (includes part of T. P. 109,140)	0 0 15·74
B 23A	Part of T. P. 109,142	0 0 1·12	F 104	Part of T. P. 109,144	0 0 14·83
B 24	Public Works Department clerk's quarters (includes part of T. P. 109,142)	0 1 19·71	F 104A	—	0 0 2·38
B 25	T. Ps. 109,142 and 223,666	1 0 27·54	F 105	Parts of T. Ps. 109,144 and 149,773	0 0 29·93
B 25A	Open ground	0 0 2·33	G 51A	Part of T. P. 125,474	0 0 0·39
B 26	House and compound (includes part of T. P. 232,666)	0 2 8·31	G 53	T. P. 149,765	0 0 24·37
B 27	T. Ps. 127,297 and 127,298	0 3 7·24	G 53A	—	0 0 11·31
B 28	Parts of T. Ps. 232,667 and 232,666	0 1 23	G 54	T. P. 109,143	0 0 33·99
B 29	Part of T. P. 232,667	0 0 37·18	G 54A	Compound	0 0 0·46
B 30A	Part of T. P. 110,257	0 0 1·99	G 55	House and premises (T. P. 125,474)	0 0 32·18
B 30	Part of T. P. 232,667	0 0 38·59	G 54B	Compound	0 0 0·42
B 35A	Part of T. P. 125,476	0 0 1·16	G 56	House and premises, (T. P. 109,143)	0 0 33·12
B 31A	Part of T. P. 132,266	0 0 0·87	G 57	Road reservation (T. P. 109,143)	0 0 6·93
C 81	House and premises, contains T. P. 149,769	0 0 34·43	G 58	House and premises	0 0 17·37
C 82	House and premises (part of T. P. 99,368)	0 0 24·20	G 59	Do.	0 0 27·30
C 80B	Part of T. P. 189,522	0 0 0·22	G 60	Do.	0 0 25·75
C 83	Part of T. P. 99,368	0 0 14·90	G 61	Do.	0 0 14·68
C 82A	—	0 0 3·73	H 42	Parts of T. Ps. 110,257 and 125,475	0 1 39·54
D 83A	—	0 0 5·75	H 42A	—	0 0 0·32
D 84	House and premises	0 0 20·78	H 42B	—	0 0 0·32
D 85	Do.	0 0 11·81	I 44A	Part of lane	0 0 0·76
D 86	Do.	0 0 9·21	I 45	House and premises	0 0 18·51
D 87	Do.	0 0 8·87	I 45A	Open ground	0 0 0·12
D 88	Do.	0 0 35·21	I 45B	Do.	0 0 0·02
D 89	Do.	0 0 9·68	I 46B	Do.	0 0 0·10
D 90	Do.	0 0 8·75	I 46C	Open ground, &c.	0 0 14·50
D 91	Do.	0 0 11·18	I 47	House and premises	0 0 18·96
E 69	Do.	0 0 9·56	I 47A	Open ground	0 0 0·07
E 70	Do.	0 0 10·81	I 48	House and premises	0 0 33·37
E 71	Do.	0 0 15·75	K 9A	Part of T. P. 230,895	0 0 0·25
E 75	T. P. 99,397	0 1 1·50	K 1A	Part of T. P. 125,477	0 0 4·56
E 76	House and premises	0 0 9·84	K 9 ¹ / ₂ B	Part of T. P. 230,895	0 0 0·56
E 77	Do.	0 0 9·96	K 7A	Part of T. P. 125,477	0 0 5·20
E 78	T. P. 99,370 (includes part of T. P. 99,397)	0 0 9·27	K 8	Part of T. Ps. 230,895, 125,476 and 125,477	0 1 34·28
F 13	Road reservation	0 0 10·81	K 8A	—	0 0 1·93
F 93	House and premises (includes part of T. P. 248,442)	0 0 8·78	L 9 ¹ / ₂ C	Part of T. P. 230,895	0 0 0·57
F 94	House and premises	0 0 16·75	L 2	House and premises	0 0 33·49
F 95	Do.	0 0 4·06	L 2A	Kachcheri premises	0 0 5·82
F 96	Do.	0 0 6·46	L 2B	Do.	0 0 24
F 97	Do.	0 0 11·02	L 3	House and premises	0 0 20·65
F 98	Do.	0 0 9	L 3A	Kachcheri premises	0 0 2·34
F 99	Do.	0 0 10·03	L 3B	Do.	0 0 1
F 100	House and premises (includes part of T. P. 99,398)	0 0 22·24	L 3C	Do.	0 0 8·77
F 101	T. Ps. 99,398, 109,141, and 109,140	1 0 16·45	L 3D	Do.	0 0 3·49
F 101A	—	0 0 1·64	L 4	House and premises	0 0 16
			L 6	Do.	0 1 9·25
			L 6A	Kachcheri premises	0 0 0·63
					12 0 21·71

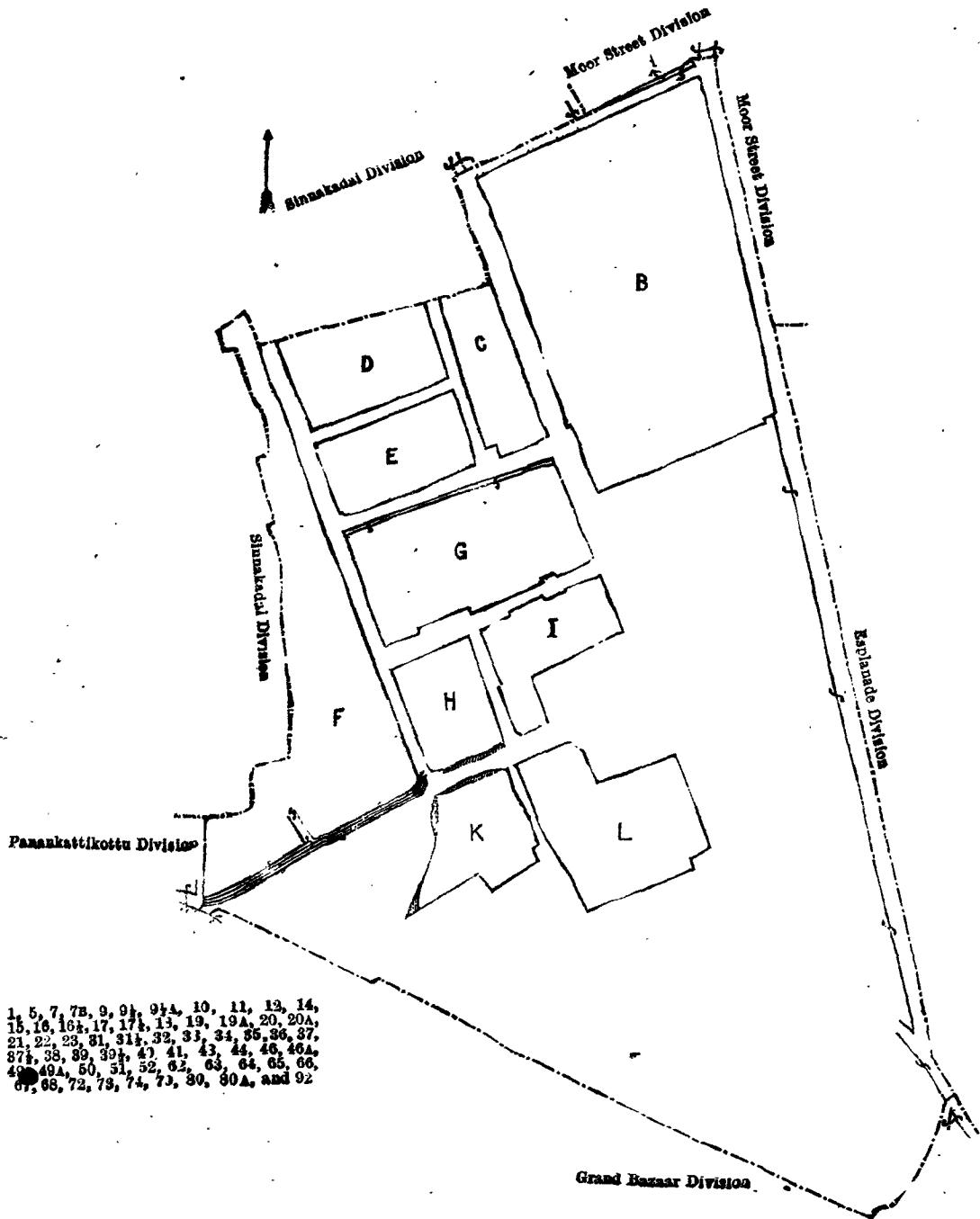
[For Diagram see page 1474.]

Mullaittivu S. O. No. 10.

Order under Section 2 of "The Waste Lands Ordinances of 1897, 1899, 1900, and 1903," declaring Land to be Crown Property.

In the matter of the land commonly called or known as Paranthan forest reserve (exclusive of the road and reservation and footpaths passing through the land), situate in the villages of Anantarpuliyankulam (Periyapuvarasankulam Nochehikulam, abandoned), Samalankulam, Palaiyavadi, Kallolunkanpuliyankulam, Kurisuddakulam, Paranthan, Matiyamedu, and Tuvaranneri, in the Udaiyavur and Melpattu South division of the Vavuniya North of the Mullaittivu District, in the Northern Province, and of "The Waste Lands Ordinances of 1897, 1899, 1900, and 1903."

THE notices required by section 1 of "The Waste Lands Ordinances of 1897, 1899, 1900, and 1903," having been duly published in manner prescribed by that section in respect of the above-named land (*vide* Notice No. 6,796), and no claim having been made to the said land or to any interest therein within the period of three months from the date specified in the said notice, I, John Murray Davies, Special Officer appointed under section 28 of the said Ordinances, under and by virtue of the powers vested in me in that behalf by section 2 of the said Ordinances, do hereby on this 25th day of



Surveyor-General's Office,
Colombo, June 12, 1918.

Scale of 4 Chains to an Inch.

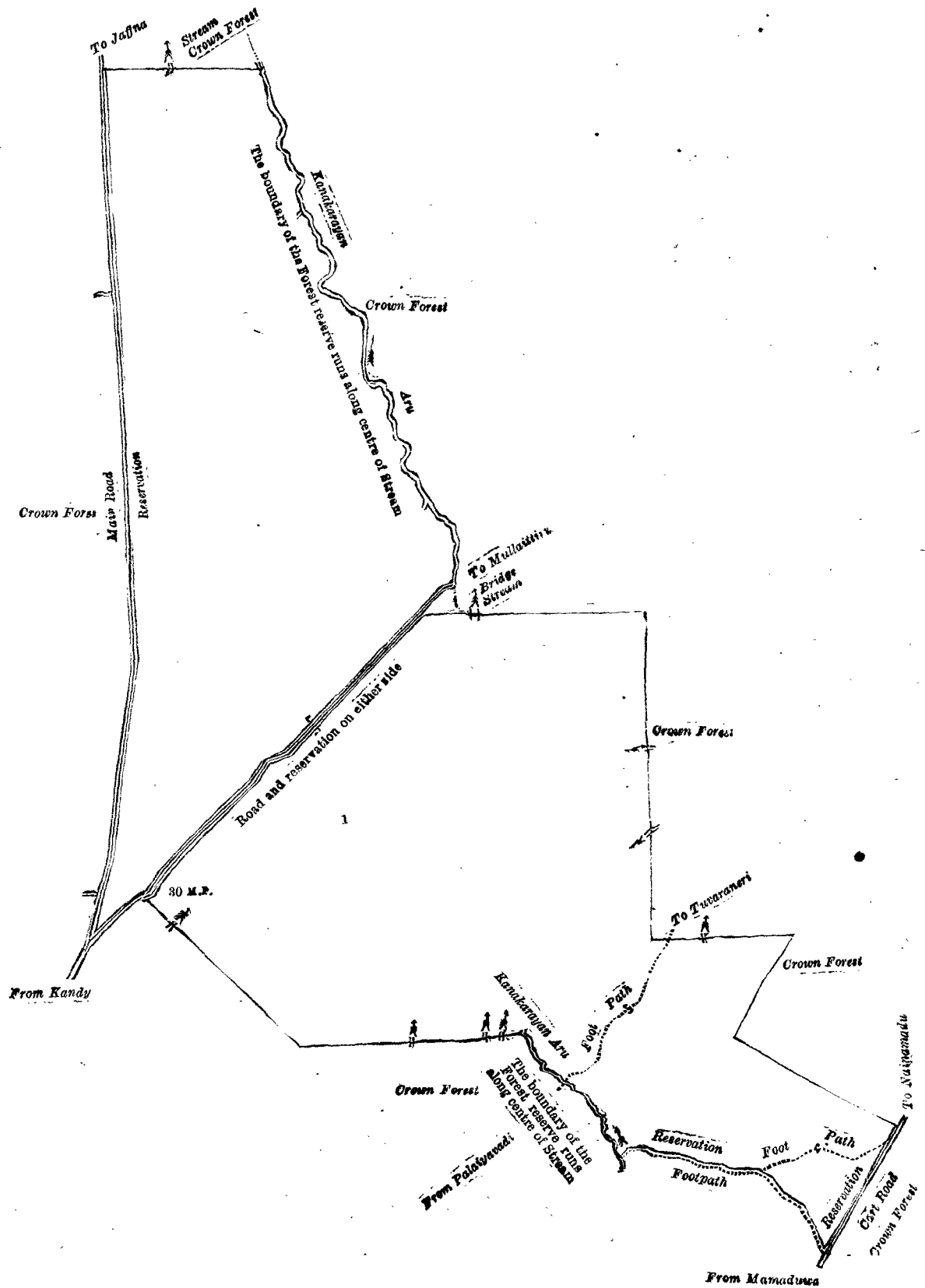
A. H. G. DAWSON,
for Surveyor-General.

June 1, 1918. J. M. DAVIES,
Special Officer.

June, 1918, order and declare that the said land, as more fully described herein below, situate in the villages of Anantarpuliyankulam (Periyapuvarasankulam Nochchikulam, abandoned), Samalankulam, Palaiyavadi, Kallolunkanpuliyankulam, Kurisuddakulam, Parantan, Matiyamadu, and Tuvaranneri, in the Udaiyavur and Melpattu South division of the Vavuniya North of the Mullaittivu District, in the Northern Province, and shown as lot 1 in preliminary plan 4,932 and in the annexed diagram, and containing in extent 7,200 acres 2 roods and 26 perches, is the property of the Crown.

Description of the Land referred to.

The land commonly called or known as Paranthan forest reserve (exclusive of the road and reservation and footpaths passing through the land), situated in the villages of Anantarpuliyankulam (Periyapuvarasankulam Nochchikulam, abandoned), Samalankulam, Palaiyavadi, Kallolunkanpuliyankulam, Kurisuddakulam, Parantan, Matiyamadu, and Tuvaranneri, in the Udaiyavur and Melpattu South division of Vavuniya North of the Mullaittivu District, in the Northern Province, containing in extent 7,200 acres 2 roods and 26 perches, and shown as lot 1 in preliminary plan 4,932 and in the annexed diagram; and bounded as follows: on the north by the Crown forest, part of Kanakarayan-arū (the Crown forest), a bridge, the road from Mullaittivu to Kandy, the Crown forest; on the east by the Crown forest, the cart road from Nainamadu to Mamaduwa (the Crown forest); on the south by a footpath and reservation (the Crown forest), part of Kanakarayan-arū (the Crown forest), the Crown forest, road from Mullaittivu to Kandy; on the west by the road and reservation from Kandy to Jaffna (the Crown forest).



Surveyor-General's Office,
Colombo, February 23, 1918.

Scale of 64 Chains to an Inch.

C. R. LUNDIE,
for Surveyor-General.

June 25, 1918.

J. M. DAVIES,
Special Officer

Kurunegala S. O. No. 2,270.

Order under Section 4, Sub-section (1), of "The Waste Lands Ordinances of 1897, 1899, 1900, and 1903," admitting Lands to be Private Property.

In the matter of the lands commonly called or known as Kongollehena, Talgahamulahena, &c, situate in the village of Panawewa, in the Kinyama korale in the Katugampola hatpattu of the Kurunegala District, in the North-Western Province, and of "The Waste Lands Ordinances of 1897, 1899, 1900, and 1903."

WHEREAS in pursuance of section 1 of the said Ordinances it was duly notified on the 9th day of October, 1914, that if no claim to the lands commonly called or known as Kongollehena, Talgahamulahena, &c., situate in the village of Panawewa, in the Kinyama korale of the Katugampola hatpattu of the Kurunegala District, in the North-Western Province, containing in extent 19 acres 3 roods and 23 perches, and shown as lots 4c6, 4E, 4Q, and 4R in preliminary plan 1,451 and in the annexed diagrams, was made to John Murray Davies, Special Officer appointed under section 28 of the said Ordinances, within the period of three months from the date specified in such notice, such lands would be declared the property of the Crown, and dealt with on account of the Crown (*vide* Notice No. 5,381):

And whereas (1) Adikari Mudiyansele Ram Menika, (2) ditto Ukku Banda, (3) ditto Punchi Menika, (4) ditto Podi Singho, and (5) Banneka Mudiyansele Punchirala made claim thereto, and I, Howard Orme Fox and John Murray Davies, Special Officers appointed under section 28 of the said Ordinances, made due inquiry into such claim, and I, John Murray Davies, the aforesaid Special Officer, with the consent of His Excellency the Governor, do hereby admit the claim of the said claimants to the said lands, as more fully described herein below, under section 4, sub-section (1), of the said Ordinances.

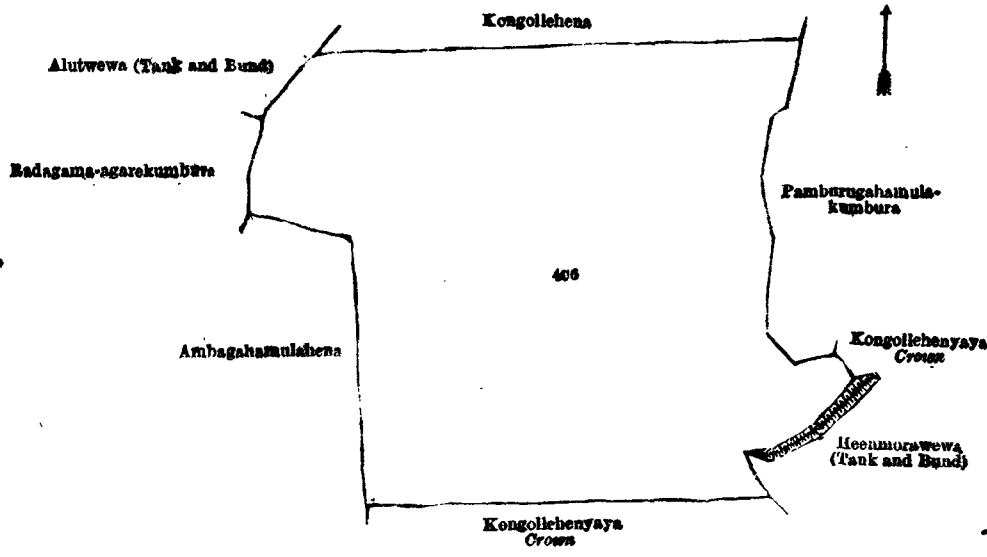
Description of the Lands referred to.

The following lots situated in the village of Panawewa, in the Kinyama korale of the Katugampola hatpattu of the Kurunegala District, in the North-Western Province, as described in the annexed diagrams:—

I.—Preliminary plan 1,451.

Lot.	Name of Land.	Extent, A. R. P.
4c6	Kongollehena	9 0 14.

and bounded as follows: on the north by Kongollehena to be declared the property of Herathamillage Punchirala and another under the Waste Lands Ordinances; on the east by Pamburugahamulakumbura claimed by Somidalage Somaliya and others, Kongollehenyaya belonging to the Crown, Heenmorawewa (tank and bund) claimed by Herathamillage Bandi Etana and others; on the south by Kongollehenyaya belonging to the Crown; on the west by Ambagahamulahena claimed by Sitta Naidge Kinda Naide and another, Radagama-agarekumbura claimed by Hapuwa Bahambikumburalage Baiya and others, Alutwewa (tank and bund) claimed by Herathamillage Bandi Etana and others.



Surveyor-General's Office,
Colombo, January 5, 1918.

Scale of 4 Chains to an Inch.

C. R. LUNDIE,
for Surveyor-General.

II.—Preliminary plan 1,451.

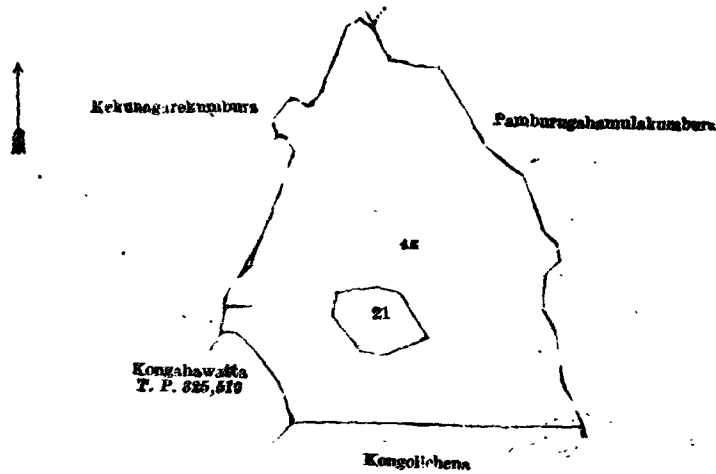
Lot.	Name of Land.	Extent, A. R. P.
4E	Talgahamulahena	3 3 35

and bounded as follows: on the north by Kekunagarekumbura claimed by Herathamillage Bandi Etana and others, Pamburugahamulakumbura claimed by Somidalage Somaliya and others; on the east by Pamburugahamulakumbura claimed by Somidalage Somaliya and others; on the south by Kongollehena to be declared the property of Herathamillage Punchirala and another under the Waste Lands Ordinances; on the west by Kongahawatta sold by the Crown (T. P. 325,519), Kekunagarekumbura claimed by Herathamillage Bandi Etana and others.

NOTE.—The following lot lying within the above-mentioned boundaries is excluded from this part of the order, and its extent of 34 perches is not included in the acreage of 3 acres 3 roods and 35 perches given above:—

Preliminary plan 1,451.

Lot.	Name of Land.	Extent, A. R. P.
21	Talgahamulawatta (T. P. 324,044)	0 0 34



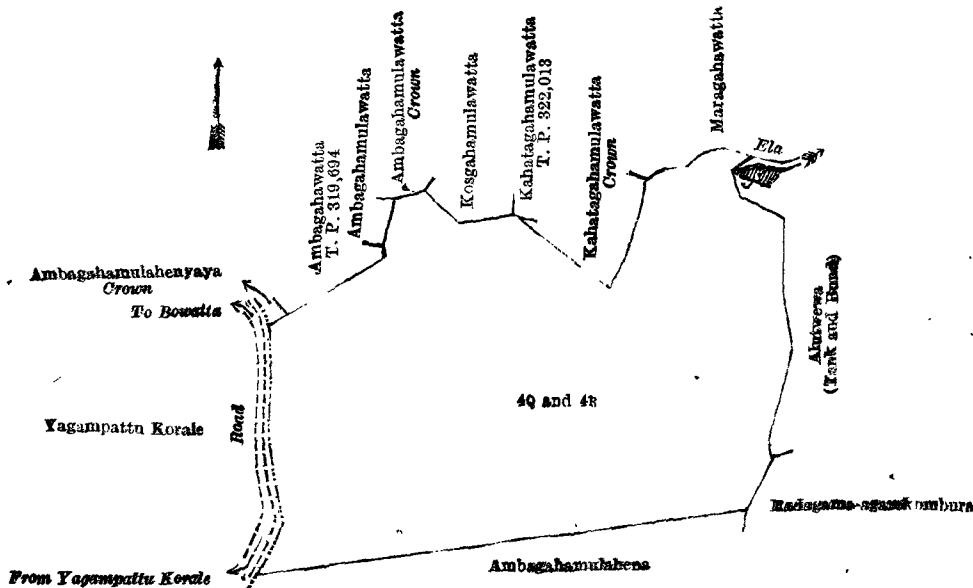
Surveyor-General's Office,
Colombo, January 5, 1918.

Scale of 4 Chains to an Inch.

C. R. LUNDIE,
for Surveyor-General.

Lot.	Name of Land.	III.—Preliminary plan 1,451.	Extent, A. R. P.
4Q	Paragahamulahena	5 1 22
4R	Paragahamulawatta	1 1 32
			6 3 14

and bounded as follows: on the north by Ambagahamulahenyaya claimed by the Crown, Ambagahawatta sold by the Crown (T. P. 319,694), Ambagahamulawatta claimed by Somidaberakarayalage Handeriya, Ambagahamulawatta claimed by the Crown, Kosgahamulawatta claimed by Somidalage Kiripuncha and others, Kahatagahamulawatta sold by the Crown (T. P. 322,013), Kahatagahamulawatta claimed by the Crown, Maragahawatta claimed by Somidalage Kirihata and others; on the east by ela, Alutwewa (tank and bund) claimed by Herathamillage Bandi Etans and others, Rada-gama-agarekumbura claimed by Hapuwa Bahambikumburalage Baiya and others; on the south by Ambagahamulahena claimed by Sitta Naidege Kinda Naide and another; on the west by the boundary of Yagam pattu korale (the road from Yagam pattu korale to Bowatta).



Surveyor-General's Office,
Colombo, January 5, 1918.

Scale of 4 Chains to an Inch.

C. R. LUNDIE,
for Surveyor-General.

J. M. DAVIES,
Special Officer.

May 22, 1918.

Kurunegala S. O. No. 2,271.

Order under Section 4, Sub-section (1), of "The Waste Lands Ordinances of 1897, 1899, 1900, and 1903."

In the matter of the lands commonly called or known as Galwangediyahena, Kadayayahenwatta, and Malgalagawawatta, situate in the village of Panawewa, in the Kinyama korale of the Katugampola hatpattu of the Kurunegala District, in the North-Western Province, and of "The Waste Lands Ordinances of 1897, 1899, 1900, and 1903."

WHEREAS in pursuance of section 1 of the said Ordinances it was duly declared and notified on the 9th day of October, 1914, that if no claim to the lands commonly called or known as Galwangediyahena, Kadayayahenwatta, and Malgalagawawatta, situate in the village of Panawewa, in the Kinyama korale of the Katugampola hatpattu of the Kurunegala District, in the North-Western Province, containing in extent 25 acres and 13 perches, and shown as lots 4L, 4AA, and 4M2 in preliminary plan 1,451 and in the annexed diagram, was made to John Murray Davies, Special Officer appointed under section 28 of the said Ordinances, within the period of three months from the date specified in the said notice, such lands would be declared the property of the Crown, and dealt with on account of the Crown (*vide* Notice No. 5,381).

And whereas Mahamestrige Jeranis de Silva made claim thereto, and Howard Orme Fox, and I, John Murray Davies, Special Officers appointed under section 28 of the said Ordinances, made due inquiry into such claim, and whereas the said claimant and I, John Murray Davies, the aforesaid Special Officer, with the consent of His Excellency the Governor,

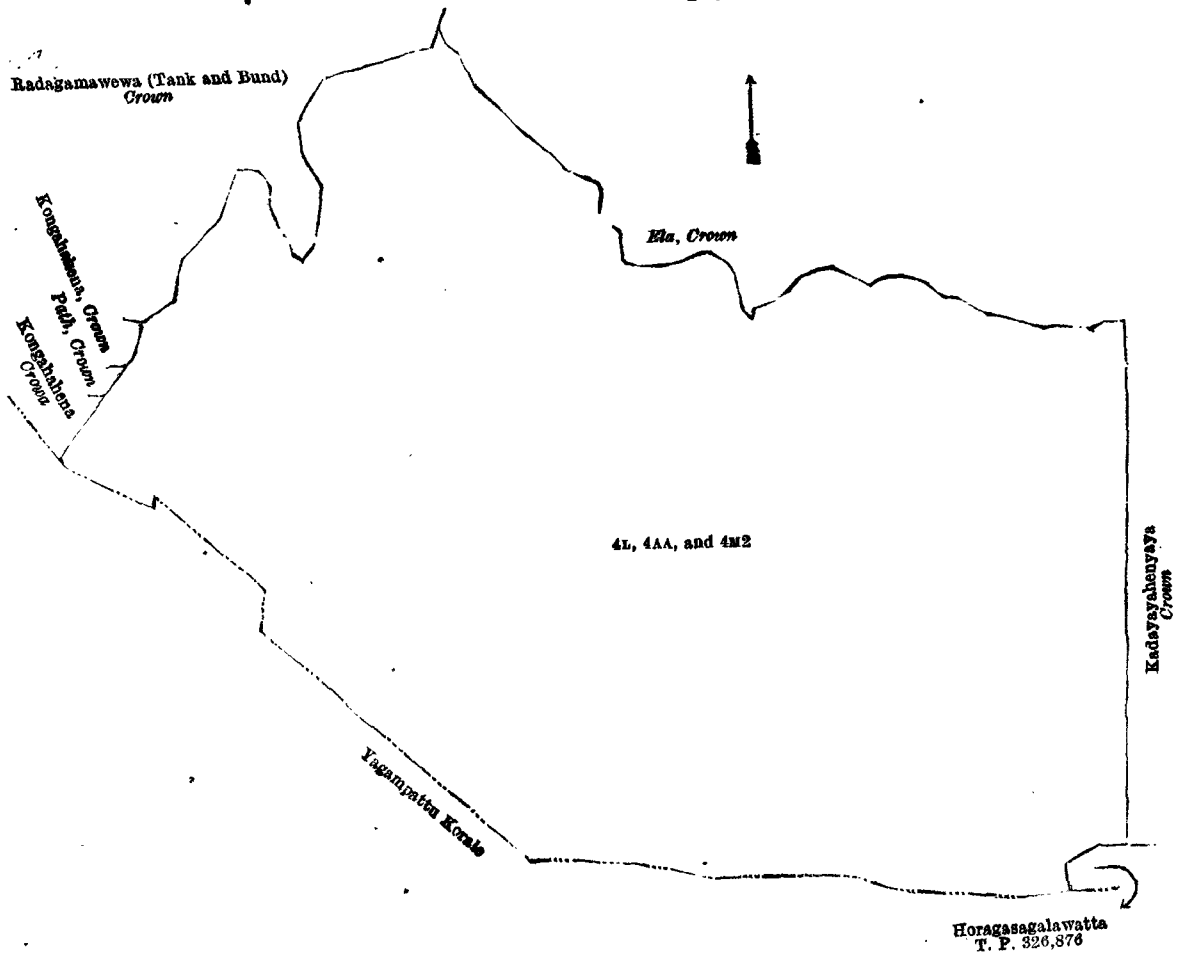
came to an agreement in writing dated the 2nd day of November, 1916, concerning the said lands, under section 4, sub-section (1), of the said Ordinances; whereby it was agreed that the said claimant should be declared the purchaser of the said lands upon payment on or before the 2nd day of February, 1917, to the Government Agent at Kurunegala, or to the Treasury Officer at Chilaw, or to the Settlement Officer, of a sum of Rupees Seven hundred and Fifty only (Rs. 750), as the purchase amount of the said lands, and whereas the said amount has been duly paid by the said claimant, he is hereby, in pursuance of the agreement aforementioned, declared to be the purchaser of the said lands, as more fully described herein below.

Description of the Lands referred to.

The following lots situated in the village of Panawewa, in the Kinyama korale of the Katugampola hatpattu of the Kurunegala District, in the North-Western Province, as described in the annexed diagram:—

Lot.	Name of Land.	Preliminary plan 1,451.	Extent, A. R. P.
4L	Galwangediyehena	16 0 15
4AA	Kadayayahenawatta	7 3 19
4M2	Malgagalawatta	1 0 19
			25 0 13

and bounded as follows: on the north by Radagamawewa (tank and bund) to be declared the property of the Crown under the Waste Lands Ordinances, ela to be declared the property of the Crown under the Waste Lands Ordinances; on the east by Kadayayahenyaya to be declared the property of the Crown under the Waste Lands Ordinances; on the south by Horagasagalawatta (T. P. 326,876) sold by the Crown, boundary of Yagam pattu korale; on the west by Kongahahena to be declared the property of the Crown under the Waste Lands Ordinances, path to be declared the property of the Crown under the Waste Lands Ordinances, Kongahahena to be declared the property of the Crown under the Waste Lands Ordinances, Radagamawewa (tank and bund) to be declared the property of the Crown under the Waste Lands Ordinances.



Surveyor-General's Office,
Colombo, April 12, 1918.

Scale of 4 Chains to an Inch.

May 22, 1918.

J. M. DAVIES,
Special Officer.

C. R. LUNDIE,
for Surveyor-General.

Kurunegala S. O. No. 2,272.

Order under Section 4, Sub-section (1), of "The Waste Lands Ordinances of 1897, 1899, 1900, and 1903."

In the matter of the lands commonly called or known as Kongollehena, situate in the village of Panawewa, in the Kinyama korale of the Katugampola hatpattu of the Kurunegala District, in the North-Western Province, and of "The Waste Lands Ordinances of 1897, 1899, 1900, and 1903."

WHEREAS in pursuance of section 1 of the said Ordinances it was duly declared and notified on the 9th day of October, 1914, that if no claim to the lands commonly called or known as Kongollehena, situate in the village of Panawewa, in the Kinyama korale of the Katugampola hatpattu of the Kurunegala District, in the North-Western Province, containing in extent 25 acres and 3 perches, and shown as lots 4B2 and 4C2 in preliminary plan 1,451 and in the annexed diagram, was made to John Murray Davies, Special Officer appointed under section 28 of the said Ordinances, within the period of three months from the date specified in the said notice, such lands would be declared the property of the Crown, and dealt with on account of the Crown (*vide* Notice No. 5,381):

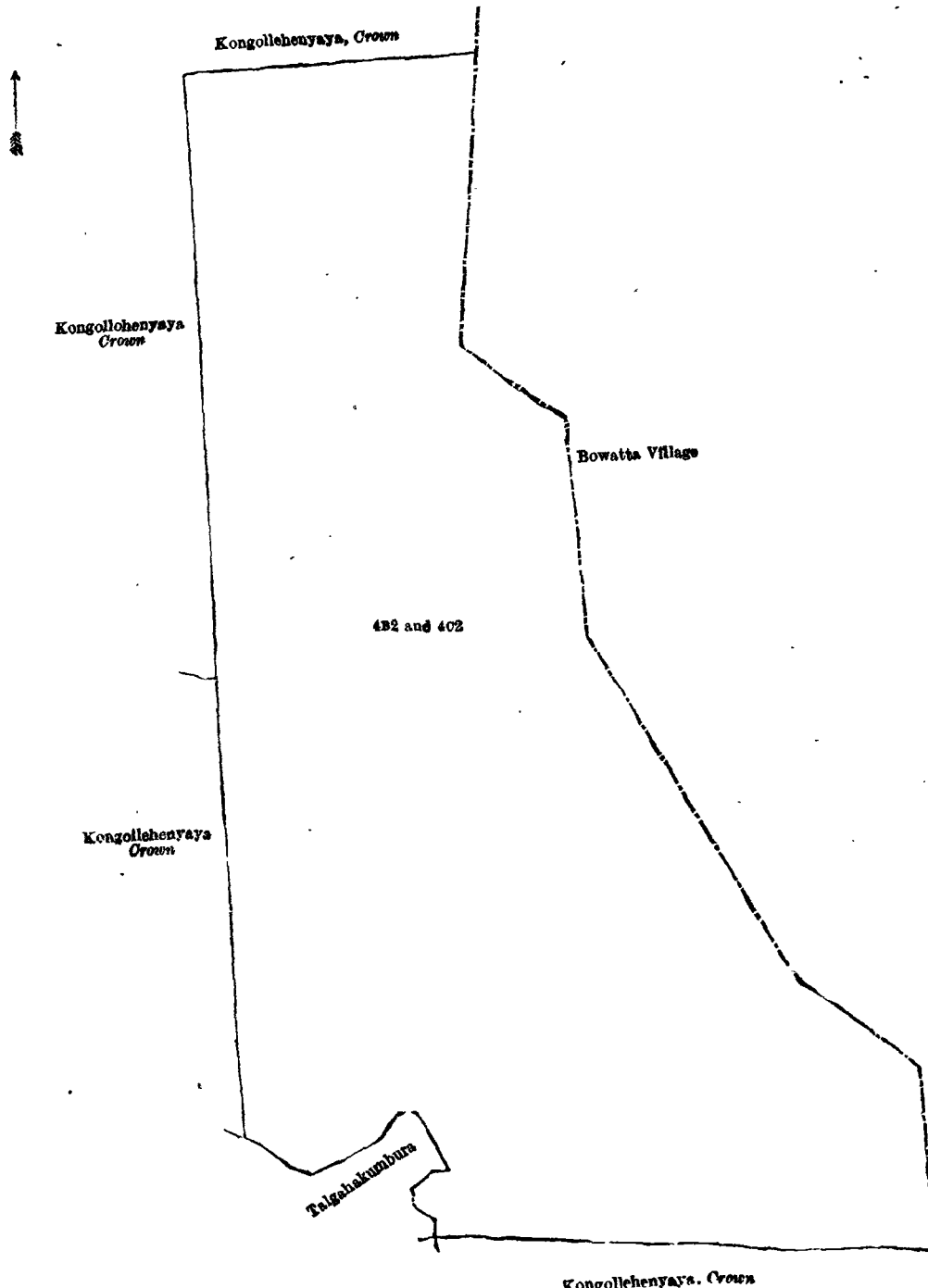
And whereas Alfred Ernest Aserappa made claim thereto, and Howard Orme Fox, and I, John Murray Davies, Special Officers appointed under section 28 of the said Ordinances, made due inquiry into such claim, and whereas the said claimant and I, the aforesaid John Murray Davies, Special Officer, with the consent of His Excellency the Governor, came to an agreement in writing dated the 8th day of November, 1916, concerning the said lands, under section 4, sub-section (1), of the said Ordinances; whereby it was agreed that the said claimant should be declared the purchaser of the said lands upon payment on or before the 8th day of February, 1917, to the Settlement Officer of a sum of Rupees Seven hundred and Fifty only (Rs. 750), as the purchase amount of the said lands, and whereas the said amount has been duly paid by the said claimant, he is hereby, in pursuance of the agreement afore-mentioned, declared to be the purchaser of the said lands, as more fully described herein below.

Description of the Lands referred to.

The following lots situated in the village of Panawewa in the Kinyama korale of the Katugampola hatpattu of the Kurunegala District, in the North-Western Province, as described in the annexed diagram :—

Lot.	Name of Land.	Preliminary plan 1,451.	Extent, A. B. P.
4B2 ..	Kongollehena	9 3 8
4c2 ..	Do.	15 0 35
			25 0 3

and bounded as follows : on the north by Kongollehenyaya belonging to the Crown ; on the east by the village limit of Bowatta ; on the south by Kongollehenyaya belonging to the Crown, Talgahakumbura claimed by PUNCHIRALA ARACHCHILAGE UKKU BANDA and others ; on the west by Kongollehenyaya belonging to the Crown.



Surveyor-General's Office,
Colombo, January 5, 1918.

Scale of 4 Chains to an Inch.

May 22, 1918.

J. M. DAVIES,
Special Officer.

G. R. LUNDIE,
for Surveyor-General.

Kurunegala S. O. No 2,273.

Order under Section 4, Sub-section (1), of "The Waste Lands Ordinances of 1897, 1899, 1900, and 1903," admitting Land to be Private Property.

In the matter of the land commonly called or known as Nugagahahena, situate in the village of Panawewa, in the Kinyama korale of the Katugampola hatpattu of the Kurunegala District, in the North-Western Province, and of "The Waste Lands Ordinances of 1897, 1899, 1900, and 1903."

WHEREAS in pursuance of section 1 of the said Ordinances it was duly notified on the 9th day of October, 1914, that if no claim to the land commonly called or known as Nugagahahena, situate in the village of Panawewa, in the Kinyama korale of the Katugampola hatpattu of the Kurunegala District, in the North-Western Province, containing in extent 13 acres 2 roods and 8 perches, and shown as lot 1c1 in preliminary plan 1,451 and in the annexed diagram, was made to John Murray Davies, Special Officer appointed under section 28 of the said Ordinances, within the period of three months from the date specified in such notice, such land would be declared the property of the Crown, and dealt with on account of the Crown (*vide* Notice No. 5,381):

And whereas (1) Adikari Mudiyansele Appuhamy, (2) ditto Muttu Menika, (3) ditto Ukku Monika, (4) ditto Ran Menika, and (5) ditto Mudalihamy made claim thereto, and Howard Orme Fox and I, John Murray Davies, Special Officers appointed under section 28 of the said Ordinances, made due inquiry into such claim, I, John Murray Davies, the aforesaid Special Officer, with the consent of His Excellency the Governor, do hereby admit the claim of the said claimants to the said land, as more fully described herein below, under section 4, sub-section (1), of the said Ordinances.

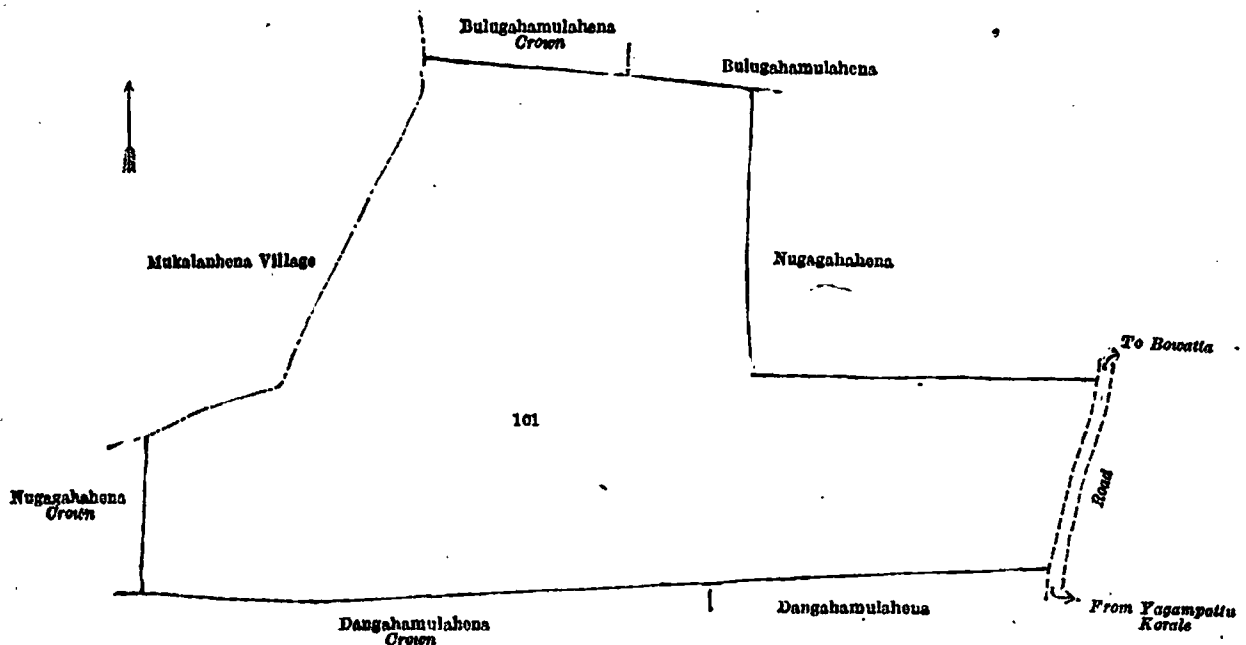
Description of the Lands referred to.

The following lot situated in the village of Panawewa, in the Kinyama korale of the Katugampola hatpattu of the Kurunegala District, in the North-Western Province, as described in the annexed diagram:—

Preliminary plan 1,451.

Lot.	Name of Land.	Extent, A. R. P.
1c1	Nugagahahena	13 2 8

and bounded as follows: on the north by Bulugahamulahena belonging to the Crown, Bulugahamulahena to be declared the property of Korallage Menikrala and another under the Waste Lands Ordinances; on the east by Nugagahahena to be declared the property of Adikari Mudiyansele Kaluhamy, *ex-Korala* and others under the Waste Lands Ordinances, road from Bowatta to Yagam pattu korale; on the south by Dangahamulahena to be declared the property of Korallage Menikhamy under the Waste Lands Ordinances, Dangahamulahena belonging to the Crown; on the west by Nugagahahena to be declared the property of the Crown under the Waste Lands Ordinances, the village limit of Mukalahena.



Surveyor-General's Office,
Colombo, January 5, 1918.

Scale of 4 Chains to an Inch.

May 22, 1918

J M DAVIES,
Special Officer.

C. R. LUNDIE,
for Surveyor-General.

Kurunegala S. O. No. 2,274.

Order under Section 4, Sub-section (1), of "The Waste Lands Ordinances of 1897, 1899, 1900, and 1903," declaring Lands to be Crown Property.

In the matter of the lands commonly called or known as Kadayayahenyaya, Kamatagawahena, &c., situate in the village of Panawewa, in the Kinyama korale of the Katugampola hatpattu of the Kurunegala District, in the North-Western Province, and of "The Waste Lands Ordinances of 1897, 1899, 1900, and 1903."

WHEREAS in pursuance of section 1 of the said Ordinances it was duly notified on the 9th day of October, 1914, that if no claim to the lands commonly called or known as Kadayayahenyaya, Kamatagawahena, &c., situate in the village of Panawewa, in the Kinyama korale of the Katugampola hatpattu of the Kurunegala District, in the North-Western Province, containing in extent 184 acres 1 rood and 6 perches, and shown as lots 4, 4H, 4I, 4M, 4N, 4N1, 4N2, 4Z, 4M1 in preliminary plan 1,451 and in the annexed diagrams, was made to John Murray Davies, Special Officer appointed under section 28 of the said Ordinances, within the period of three months from the date specified in such notice, such lands would be declared the property of the Crown, and dealt with on account of the Crown (*vide* Notice No. 5,381):

And whereas Mahamestrige Jeronis de Silva made claim thereto, and whereas the said claimant by an agreement dated November 2, 1916, in consideration of being declared the purchaser of 25 acres more or less of lots 4, 4M, and 4L of the block survey preliminary plan 1,451, now shown as lots 4AA, 4M2, and 4L on the same block survey preliminary plan, for a sum of Rs. 750, withdrew his claim to the said lots 4, 4H, 4I, 4M, 4N, 4N1, 4N2, 4Z, and 4M1 of this order, I, John Murray Davies, the aforesaid Special Officer, under and by virtue of the powers vested in me in that behalf by section 4 of the said Ordinances, do hereby on this 22nd day of May, 1918, order and declare, under section 4, sub-section (1), of the said Ordinances, that the said lands, as more fully described herein below, are the property of the Crown.

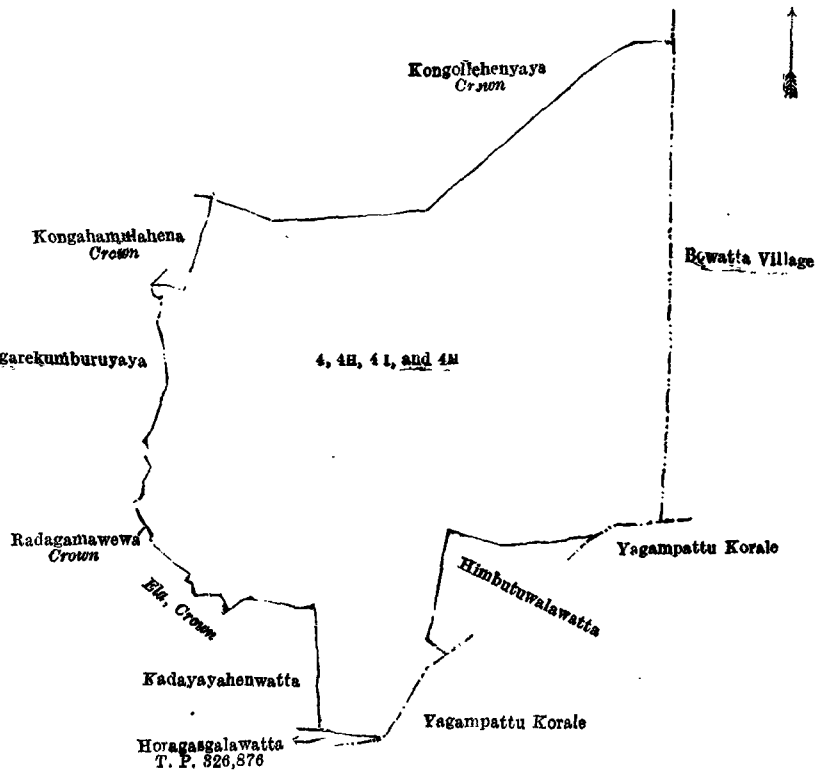
Description of the Lands referred to.

The following lots situated in the village of Panawewa, in the Kinyama korale of the Katugampola hatpattu of the Kurunegala District, in the North-Western Province, as described in the annexed diagrams:—

I.—Preliminary plan 1,451.

Lot.	Name of Land.	Extent, A. R. P.
4	Kadayayahenyaya	125 3 37
4H	Kamatagawahena	4 1 36
4I	Bogahamulahenyaya	19 0 20
		155 3 16

and bounded on the north by Kongollehenyaya to be declared the property of the Crown under the Waste Lands Ordinances; on the east by the village limit of Bowatta; on the south by the boundary of Yagam pattu korale, Himbutuwawatta (private), the boundary of Yagam pattu korale, Horagasgalawewa sold by Crown (T. P. 326,876); on the west by Kadayayahenwatta sold to Mahamestrige Jeronis de Silva under the Waste Lands Ordinances, ela to be declared the property of the Crown under the Waste Lands Ordinances, Radagamawewa to be declared the property of the Crown under the Waste Lands Ordinances, Radagama-agarekumburuyaya claimed by Hapuwa Bahambikumburalage Baiya and others, Kongahamulahena to be declared the property of the Crown under the Waste Lands Ordinances.



Surveyor-General's Office,
Colombo, April 12, 1918.

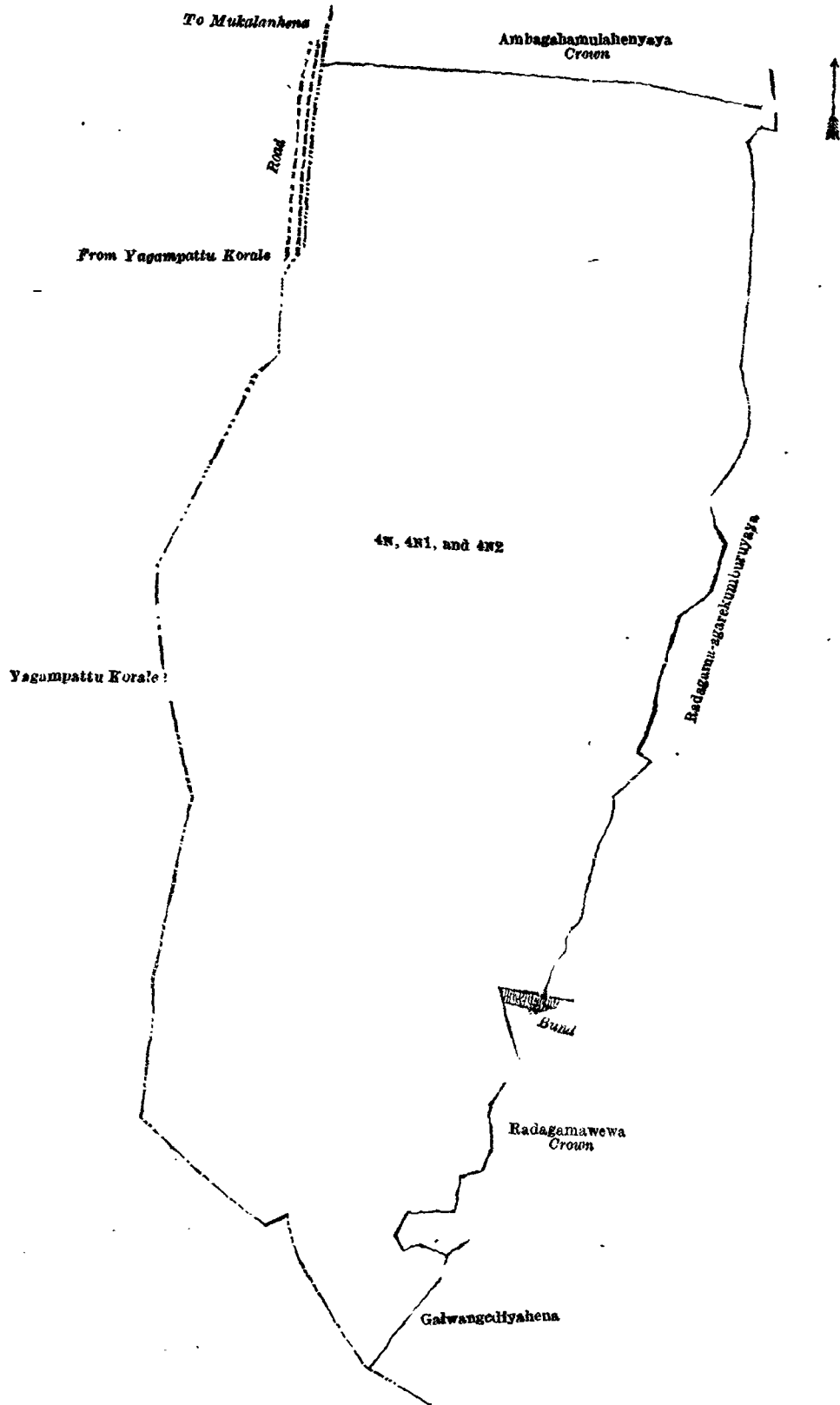
Scale of 16 Chains to an Inch.

C. R. LUNDIE,
for Surveyor-General.

II.—Preliminary plan 1,451.

Lot.	Name of Land.	Extent, A. R. P.
4N	Kongahahena	28 0 0
4N1	Path	0 0 18
4N2	Kongahahena	0 0 22
		28 1 0

and bounded on the north by Ambagahamulahenyaya to be declared the property of the Crown under the Waste Lands Ordinances; on the east by Radagama-agarekumburuyaya claimed by Hapuwa Bahambikumburalage Baiya and others, bund, Radagamawewa to be declared the property of the Crown under the Waste Lands Ordinances, Galwangediyahena sold to Mahamestrige Jeronis de Silva under the Waste Lands Ordinances; on the south by Galwangediyahena sold to Mahamestrige Jeronis de Silva under the Waste Lands Ordinances, the boundary of Yagam pattu korale; on the west by the boundary of Yagam pattu korale.



Surveyor-General's Office,
Colombo, April 12, 1918.

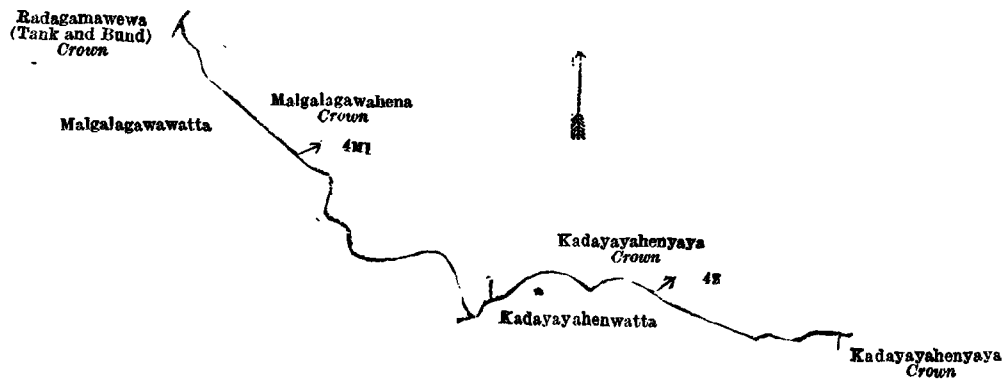
Scale of 4 Chains to an Inch.

C. R. LUNDIE,
for Surveyor-General.

III.—Preliminary plan 1,451.

Lot.	Ela	Name of Land.	Extent, A. R. P.
4z	..	Ela ..	0 0 13
4m1	..	Do. ..	0 0 17
			0 0 30

and bounded on the north by Malgalagawahena to be declared the property of the Crown under the Waste Lands Ordinances, Kadayayahenyaya to be declared the property of the Crown under the Waste Lands Ordinances; on the east by Kadayayahenyaya to be declared the property of the Crown under the Waste Lands Ordinances; on the south by Kadayayahenwatta sold to Mahamestrige Jeronis de Silva under the Waste Lands Ordinances, Malgalagawawatta sold to Mahamestrige Jeronis de Silva under the Waste Lands Ordinances; on the west by Radagamawewa (tank and bund) to be declared the property of the Crown under the Waste Lands Ordinances.



Surveyor-General's Office,
Colombo, April 12, 1918.

Scale of 4 Chains to an Inch.

C. R. LUNDIE
for Surveyor-General.

May 22, 1918.

J. M. DAVIES,
Special Officer.

Kurunegala S. O. No. 2,275.

Order under Section 4, Sub-section (1), of "The Waste Lands Ordinances of 1897, 1899, 1900, and 1903," declaring Lands to be Crown Property.

In the matter of the lands commonly called or known as Kahatagahamulahena, Kongollehenyaya, &c., situate in the village of Panawewa, in the Kinyama korale of the Katugampola hatpattu of the Kurunegala District, in the North-Western Province, and of "The Waste Lands Ordinances of 1897, 1899, 1900, and 1903."

WHEREAS in pursuance of section 1 of the said Ordinances it was duly notified on the 9th day of October, 1914, that if no claim to the lands commonly called or known as Kahatagahamulahena, Kongollehenyaya, &c., situate in the village of Panawewa, in the Kinyama korale of the Katugampola hatpattu of the Kurunegala District, in the North-Western Province, containing in extent 57 acres and 6 perches, and shown as lots 2I, 4C, 4C1, 4G, and 4O in preliminary plan 1,451 and in the annexed diagrams, was made to John Murray Davies, Special Officer appointed under section 28 of the said Ordinances, within the period of three months from the date specified in such notice, such lands would be declared the property of the Crown, and dealt with on account of the Crown (*vide* Notice No. 5,381):

And whereas (1) Adikari Mudiyansele Ranmenika, (2) ditto Ukku Banda (minor), (3) ditto Punchi Menika (minor), (4) ditto Podi Singho (minor), (5) Banneka Mudiyansele Punchirala (minor), (6) Herathamillage Bandi Etana, (7) ditto Mituruhamy, (8) ditto Appuhamy, (9) ditto Punchirala, and (10) ditto Unguhamy made claim thereto; and whereas the said 1st claimant for himself and as duly appointed representative of the said 2nd to 5th claimants (minors), by an agreement dated the 2nd day of November, 1916, in consideration of being declared the owners of lots 4E, 4R, 4Q, and 9 acres more or less of lot 4C, now shown as lot 4C6, all of the block survey preliminary plan 1,451, withdrew claim to, the above-mentioned lots 2I, 4C, 4C1, 4G, and 4O of this order; and whereas the said 6th and 7th claimants by two agreements dated the 5th day of November, 1916, and the 2nd day of November, 1916, respectively, in consideration of their being declared the owners of 3½ acres more or less each, of lots 2I and 4C respectively, both of the block survey preliminary plan 1,451, now shown as lots 2I1 and 4C1 respectively, on the same block survey preliminary plan, withdrew claim to, the above-mentioned lots 2I, 4C, 4C1, 4G, and 4O of this order; and whereas the said 8th claimant by an agreement dated the 2nd day of November, 1916, in consideration of being declared the owner of lot 4B and of 3½ acres more or less of lot 4C, now shown as lot 4C3, both of the block survey preliminary plan 1,451; and the said 9th and 10th claimants by two agreements dated the 2nd day of November, 1916, and the 25th day of November, 1916, respectively, in consideration of being declared the owners of 3½ acres more or less of lot 4C of the block survey preliminary plan 1,451, now shown as lots 4C5 on the same block survey preliminary plan, withdrew claim to, the above-mentioned lots 2I, 4C, 4C1, 4G, and 4O of this order; I, John Murray Davies, the aforesaid Special Officer, under and by virtue of the powers vested in me in that behalf by section 4 of the said Ordinances, do hereby on this 22nd day of May, 1918, order and declare, under section 4, sub-section (1), of the said Ordinances, that the said lands, as more fully described herein below, are the property of the Crown.

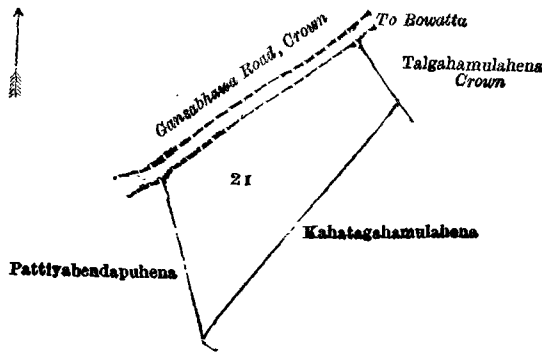
Description of the Lands referred to.

The following lots situated in the village of Panawewa, of the Kinyama korale of the Katugampola hatpattu of the Kurunegala District, in the North-Western Province, as described in the annexed diagrams:—

I.—Preliminary plan 1,451.

Lot.	Name of Land.	Extent, A. R. P.
2I ..	Kahatagahamulahena ..	1 1 2

and bounded on the north by Gansabawa road to be declared the property of the Crown under the Waste Lands Ordinances, Talgahamulahena to be declared the property of the Crown under the Waste Lands Ordinances, on the east by Talgahamulahena to be declared the property of the Crown under the Waste Lands Ordinances, Kahatagahamulahena to be declared the property of Herat Hamillage Bandi Etana under the Waste Lands Ordinances; on the south by Kahatagahamulahena to be declared the property of Herat Hamillage Bandi Etana under the Waste Lands Ordinances, Pattiyabendapuhena (private); on the west by Pattiyabendapuhena, (private).



Surveyor-General's Office,
Colombo, April 12, 1918.

Scale of 4 Chains to an Inch.

C. R. LUNDIE,
for Surveyor-General.

II.—Preliminary plan 1,451.

Lot.	Name of Land.
4c ..	Kongollehenyaya

Extent, A. B. P.
.. .. . 32 1 17

and bounded on the north by Kongollehena to be declared the property of Herathamillage Mituruhamy under the Waste Lands Ordinances, Kongollehena sold to Alfred Ernest Aserappa under the Waste Lands Ordinances; on the east by the village limit of Bowatta, Bogahamulahenyaya to be declared the property of the Crown under the Waste Lands Ordinances; on the south by Bogahamulahenyaya to be declared the property of the Crown under the Waste Lands Ordinances, Kada-yayahenyaya to be declared the property of the Crown under the Waste Lands Ordinances; on the west by Ambagaha-mulahena sold to Sitta Naidage Kinda Naide and another under the Waste Lands Ordinances, Kongollehena to be declared the property of Adikari Mudiyansele Ranmenika and others under the Waste Lands Ordinances, Hinmorawewa to be declared the property of the Crown under the Waste Lands Ordinances, a bund, Kongollehena to be declared the property of Adikarimudiyansele Ran Menika and others under the Waste Lands Ordinances, Pamburugahamulakumbura claimed by Somidalage Somaliya and others.

[For Diagram see page 1485.]

III.—Preliminary plan 1,451.

Lot.	Name of Land.
401 ..	Kongollehenyaya

Extent, A. B. P.
.. .. . 10 2 35

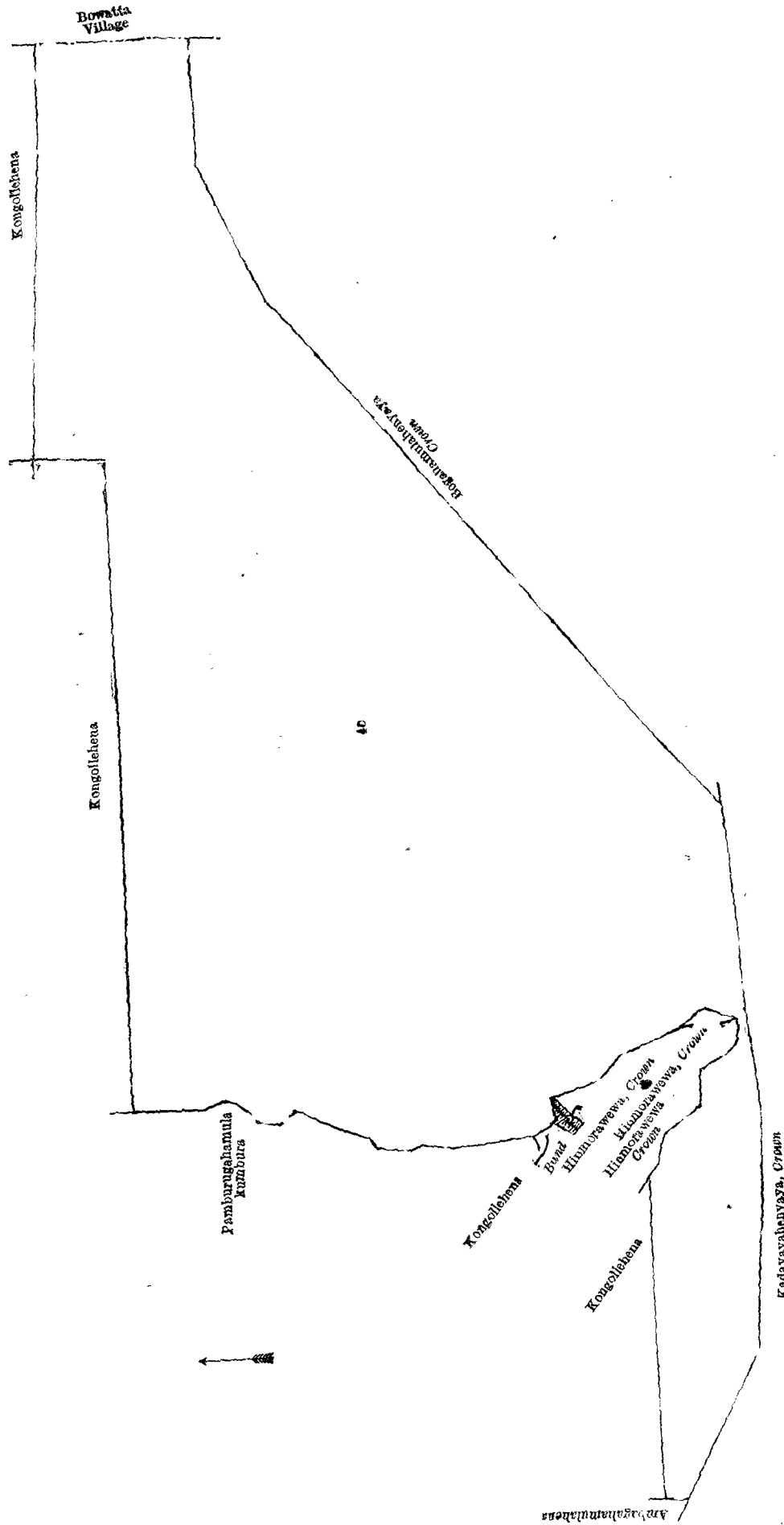
and bounded on the north by Kongollehenyaya to be declared the property of the Crown under the Waste Lands Ordinances; on the east by Kongollehena sold to Alfred Ernest Aserappa under the Waste Lands Ordinances; on the south by Talgaha-kumbura claimed by Punchirala Arachchilage Ukku Banda and others, Kongollehena to be declared the property of Herath-amillage Appuhamy under the Waste Lands Ordinances; on the west by Weera Agarekumbura (private), Pahalawela claimed by Herathamillage Bandi Etana and others, Medakumbura claimed by Herathamillage Bandi Etana and others, Kekunagarekumbura claimed by Herathamillage Bandi Etana and others, Unawewa to be declared the property of the Crown under the Waste Lands Ordinances.



Surveyor-General's Office,
Colombo, April 12, 1918.

Scale of 4 Chains to an Inch.

C. R. LUNDIE,
for Surveyor-General.



Surveyor-General's Office,
Colombo, April 12, 1918.

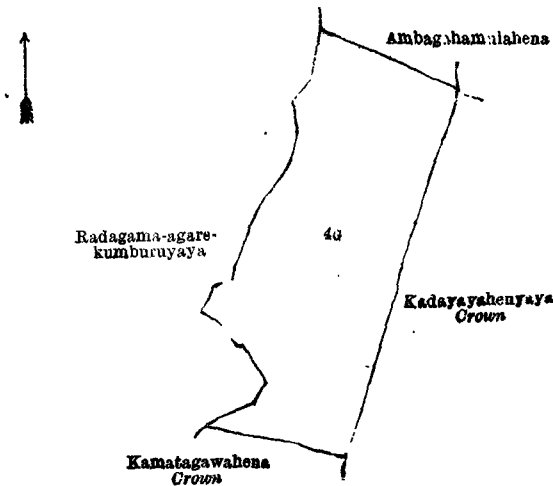
Scale of 4 Chains to an Inch.

C. R. LUNDIE,
for Surveyor-General.

IV.—Preliminary plan 1,451.

Lot.	Name of Land.	Extent, A. R. P.
4g	Kongahamulahena	2 2 9

and bounded on the north by Ambagahamulahena sold to Sitta Naidege Kinda Naide and another under the Waste Lands Ordinances; on the east by Kadayahenyaya to be declared the property of the Crown under the Waste Lands Ordinances; on the south by Kamatagawahena to be declared the property of the Crown under the Waste Lands Ordinances; on the west by Radagama-agarekumburuyaya claimed by Hapuwa Bahambikumburalage Baiya and others.



Surveyor-General's Office,
Colombo, April 12, 1918.

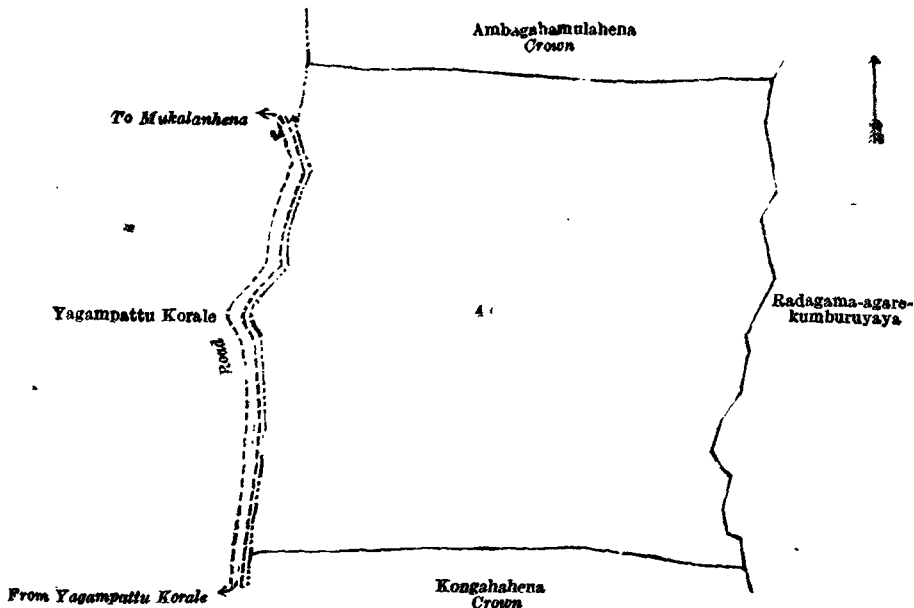
Scale of 4 Chains to an Inch.

C. R. LUNDIE,
for Surveyor-General.

V.—Preliminary plan 1,451.

Lot.	Name of Land.	Extent, A. R. P.
4c	Ambagahamulahenyaya	10 0 23

and bounded on the north by Ambagahamulahena to be declared the property of the Crown under the Waste Lands Ordinances; on the east by Radagama-agarekumburuyaya claimed by Hapuwa Bahambikumburalage Baiya and others; on the south by Kongahahena to be declared the property of the Crown under the Waste Lands Ordinances; on the west by the boundary of Yagampattu korale.



Surveyor-General's Office,
Colombo, April 12, 1918.

Scale of 4 Chains to an Inch.

C. R. LUNDIE,
for Surveyor-General.

May 22, 1918.

J. M. DAVIES,
Special Officer.

Kurunegala S. O. No. 2,276.

Order under Section 4, Sub-section (1), of "The Waste Lands Ordinances of 1897, 1899, 1900, and 1903,"
declaring Lands to be Crown Property.

In the matter of the lands commonly called or known as Bulugahamulahena, Nugagahahena, &c., situate in the village of Panawewa, in the Kinyama korale of the Katugampola hatpattu of the Kurunegala District, in the North-Western Province, and of "The Waste Lands Ordinances of 1897, 1899, 1900, and 1903."

WHEREAS in pursuance of section 1 of the said Ordinances it was duly notified on the 9th day of October, 1914, that if no claim to the lands commonly called or known as Bulugahamulahena, Nugagahahena, &c., situate in the village of Panawewa, in the Kinyama korale of the Katugampola hatpattu, of the Kurunegala District, in the North-Western Province, containing in extent 103 acres 3 roods and 21 perches, and shown as lots 1, 1C, 1D, 1F, 1I, 2, 2H1, 4B in preliminary plan 1,451 and in the annexed diagrams, was made to John Murray Davies, Special Officer appointed under section 28 of the said Ordinances, within the period of three months from the date specified in such notice, such lands would be declared the property of the Crown, and dealt with on account of the Crown (*vide* Notice No. 5,381):

And whereas (1) Adikari Mudiyansele Kaluhamy, *ex-Korala*, (2) ditto Kiri Bandappuhamy, (3) ditto Appuhamy (minor), (4) ditto Appuhamy, (5) ditto Mutu Menika (minor), (6) ditto Ukku Menika (minor), (7) ditto Ran Menika (minor), (8) ditto Mudalihamy (minor), (9) Korallage Menikhamy, (10) ditto Ran Menika, (11) ditto Menikrala, (12) ditto Punchihamy (minor), (13) ditto Kiri Menika (minor), (14) ditto Podi Singho (minor), (15) ditto Hetuhamy (minor), and (16) Balasuriya Mudiyansele Ranhamy made claim thereto; and whereas the said 1st claimant, and the said 2nd claimant for himself and as duly appointed representative of the 3rd claimant (minor) by an agreement dated the 2nd day of November, 1916, in consideration of being declared the owner of $4\frac{1}{2}$ acres more or less of lot 1C of the block survey preliminary plan, now shown as lot 1C2 on the same block survey preliminary plan; the said 4th claimant for himself and as duly appointed representative of the said 5th to 8th claimants (minors) by an agreement dated the 2nd day of November, 1916, in consideration of being declared the owners of $13\frac{1}{2}$ acres more or less of lot 1C of the block survey preliminary plan 1,451, now shown as lot 1C1 on the same block survey preliminary plan; and the said 9th and 10th claimants by two agreements, both dated the 2nd day of November, 1916, in consideration of their being declared the purchaser of 3 acres more or less, each of lot 1D of the block survey preliminary plan 1,451, now shown as lots 1D1 and 1D2 respectively on the same block survey preliminary plan, withdrew their claims to the above-mentioned lots 1, 1C, 1D, 1F, 1I, 2, 2H1, and 4B of this order; and whereas the said 11th claimant (a) by an agreement dated the 2nd day of November, 1916, for himself and as duly appointed representative of the said 12th claimant (minor), in consideration of being declared the owners of 9 acres more or less of lot 1 of the block survey preliminary plan 1,451, now shown as lot 1K on the same block survey preliminary plan; and (b) by an agreement dated the 2nd day of November, 1916, as duly appointed representative and on behalf of the said 13th, 14th, and 15th claimants (minors), in consideration of the said 13th, 14th, and 15th claimants being declared the owners of 3 acres more or less of lots 2H and 1H of the block survey preliminary plan 1,451, now shown as re-surveyed lots 2H and 1H on the same block survey preliminary plan, withdrew claim to the above-mentioned lots 1, 1C, 1D, 1F, 1I, 2, 2H1, and 4B of this order; and whereas the said 16th claimant by an agreement dated the 2nd day of November, 1916, in consideration of being declared the owner of 1 acre more or less of lot 1F of the block survey preliminary plan 1,451, now shown as lot 1F1 on the same block survey preliminary plan, withdrew claim to the above-mentioned lots 1, 1C, 1D, 1F, 1I, 2, 2H1, and 4B of this order, I, John Murray Davies, the aforesaid Special Officer, under and by virtue of the powers vested in me in that behalf by section 4 of the said Ordinances, do hereby on this 22nd day of May, 1918, order and declare, under section 4, sub-section (1), of the said Ordinances, that the said lands, as more fully described herein below, are the property of the Crown.

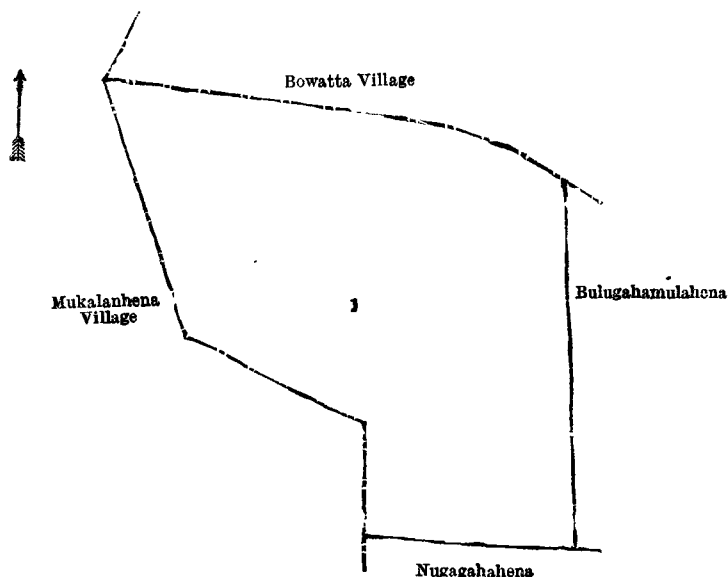
Description of the Lands referred to.

The following lots situated in the village of Panawewa, in the Kinyama korale of the Katugampola hatpattu of the Kurunegala District, in the North-Western Province, as described in the annexed diagrams:—

I.—Preliminary plan 1,451.

Lot.	Name of Land.	Extent, A. R. P.
1	Bulugahamulahena	6 1 10

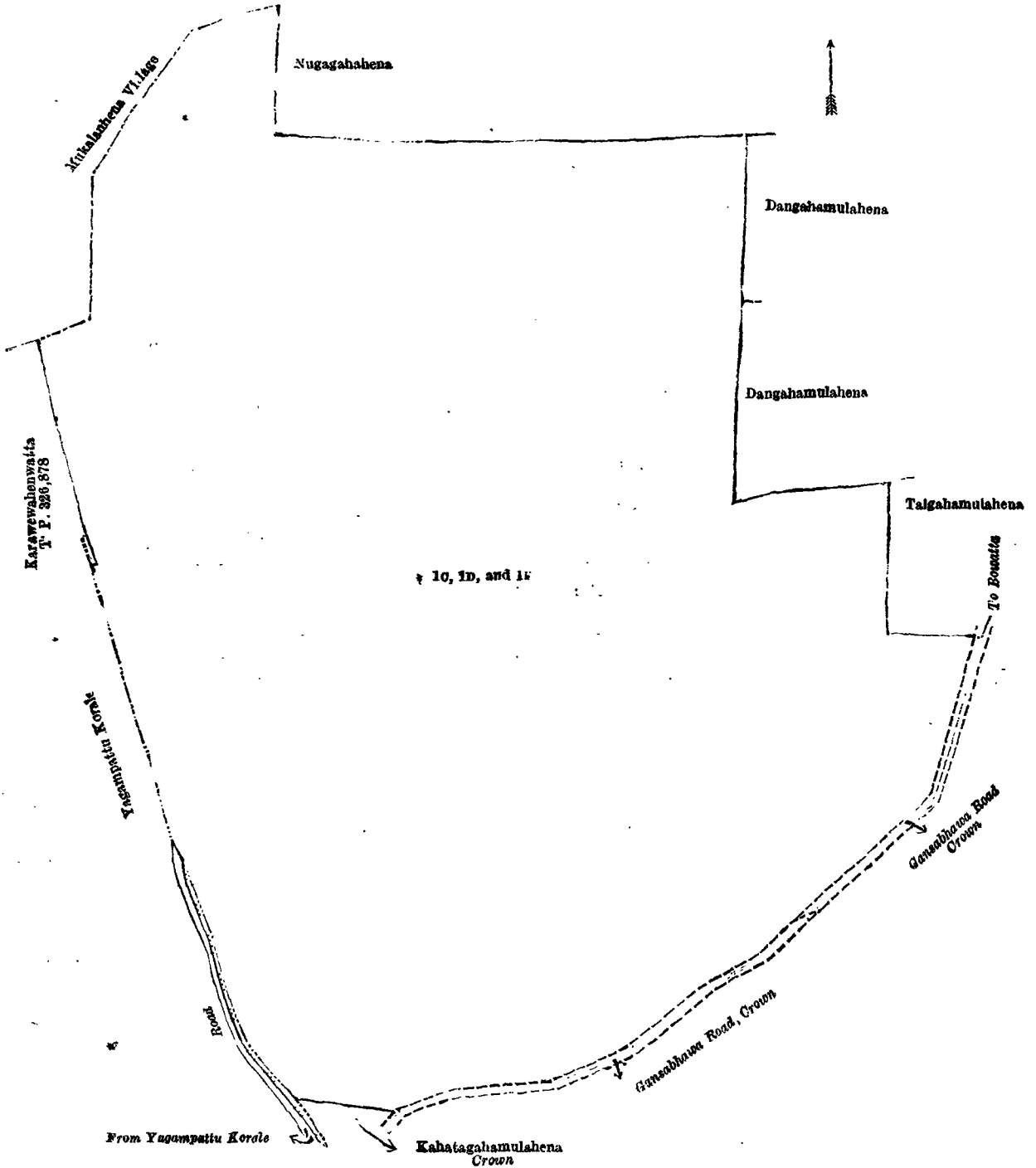
and bounded on the north by the village limit of Bowatta; on the east by Bulugahamulahena to be declared the property of Korallage Menikrala and another under the Waste Lands Ordinances; on the south by Nugagahahena to be declared the property of Adikari Mudiyansele Appuhamy and others under the Waste Lands Ordinances, the village limit of Mukalanhena; on the west by the village limit of Mukalanhena.



II.—Preliminary plan 1,451.

Lot.	Name of Land.	Extent, A. R. P.
1c ..	Nugagahahena ..	0 3 2
1d ..	Dangahamulahena ..	18 3 8
1f ..	Talgahamulahena ..	22 0 37
		41 3 7

and bounded on the north by the village limit of Mukalahena, Nugagahahena to be declared the property of Adikar Mudiyansele Appuhamy and others under the Waste Lands Ordinances ; on the east by Dangahamulahena to be declared the property of Korlage Menikhamy under the Waste Lands Ordinances, Dangahamulahena to be declared the property of Korlage Ran Menika under the Waste Lands Ordinances, Talgahamulahena to be declared the property of Balasuriya Mudiyansele Ranhamy under the Waste Lands Ordinances, the Gansabhawa road to be declared the property of the Crown under the Waste Lands Ordinances ; on the south by the Gansabhawa road to be declared the property of the Crown under the Waste Lands Ordinances, Kahatagahamulahena belonging to the Crown ; on the west by the boundary of Yagam pattu korale, Karawewahenwatta sold by the Crown (T. P. 326,878), the village limit of Mukalahena.



Surveyor-General's Office,
Colombo, April 12, 1918.


Scale of 4 Chains to an Inch.

C. R. LUNDIE,
for Surveyor-General.

III.—Preliminary plan 1,451.

Lot.	Name of Land.	Extent, A. R. P.
1i ..	Talgahamulahena ..	0 3 12

and bounded on the north by Dangahamulahena to be declared the property of Korlage Menikhamy and others under the Waste Lands Ordinances ; on the east and south by an abandoned road to be declared the property of the Crown under the Waste Lands Ordinances ; on the west by Gansabhawa road to be declared the property of the Crown under the Waste Lands Ordinances.



Surveyor-General's Office,
Colombo, April 12, 1918.

Scale of 4 Chains to an Inch.

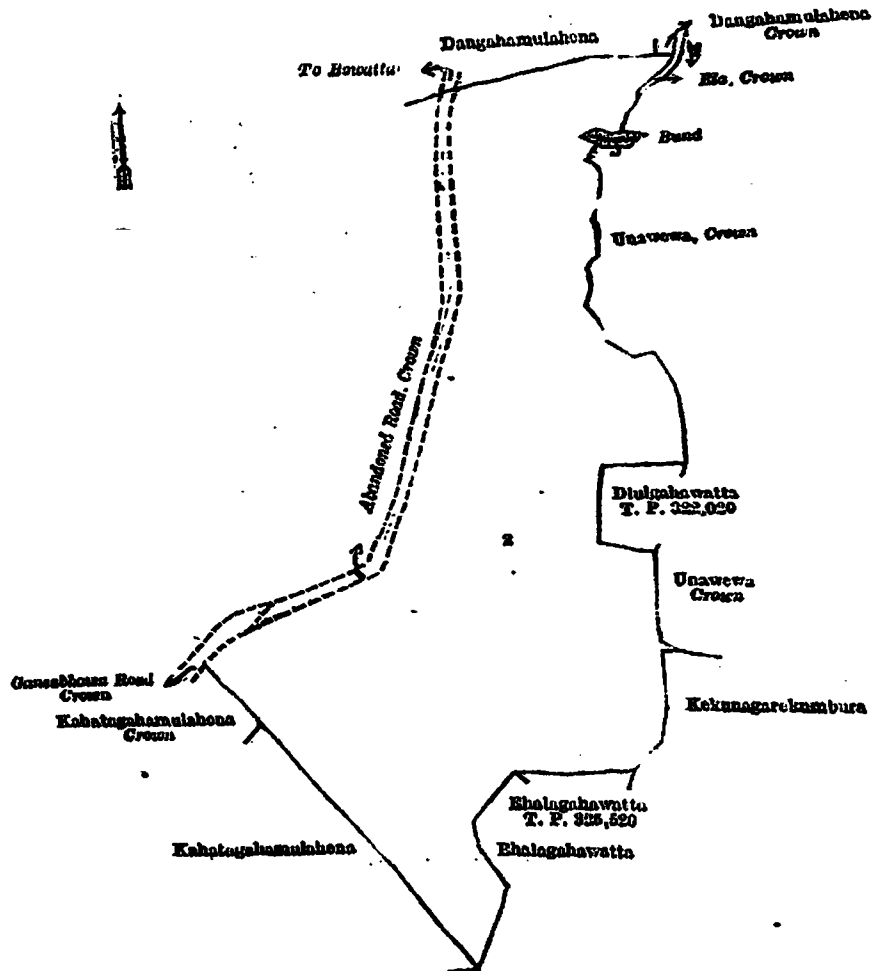
C. R. LUNDIE,
for Surveyor-General.

Lot. Name of Land.
2 .. Talgahamulahena ..

IV.—Preliminary plan 1,451.

Extent, A. B. P.
8 1 0

and bounded on the north by Dangahamulahena to be declared the property of Korlage Menikhamy and others under the Waste Lands Ordinances, Dangahamulahena to be declared the property of the Crown under the Waste Lands Ordinances ; on the east by ela to be declared the property of the Crown under the Waste Lands Ordinances, bund, Unawewa to be declared the property of the Crown under the Waste Lands Ordinances, Diulgahawatta sold by the Crown (T. P. 322,020), Unawewa to be declared the property of the Crown under the Waste Lands Ordinances, Kekunagarekumbura claimed by Herathamillage Bandi Etana and others ; on the south by Ehalagahawatta sold by the Crown (T. P. 325,520), Ehalagahawatta claimed by Korlage Menikrala, Kahatagahamulahena to be declared the property of Herathamillage Bandi Etana under the Waste Lands Ordinances ; on the west by Kahatagahamulahena to be declared the property of the Crown under the Waste Lands Ordinances, Gansabhawa road to be declared the property of the Crown under the Waste Lands Ordinances an abandoned road to be declared the property of the Crown under the Waste Lands Ordinances.



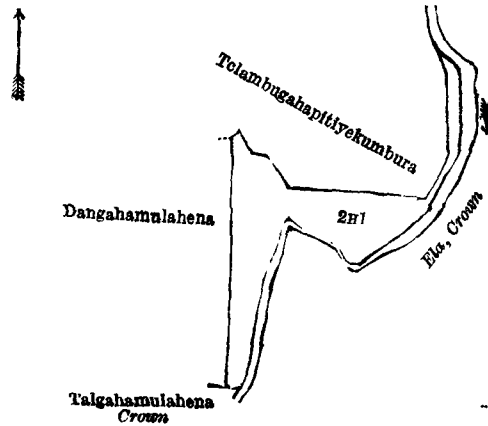
Surveyor-General's Office,
Colombo, April 12, 1918.

Scale of 4 Chains to an Inch.

C. R. LUNDIE,
for Surveyor-General.

Lot.	Name of Land.	V.—Preliminary plan 1,451.	Extent, A. R. P.
2H1	Dangahamulahena		0 2 36

and bounded on the north by Telambugahapitiyekumbura claimed by Korallage Menikrala and others; on the east by ela to be declared the property of the Crown under the Waste Lands Ordinances; on the south by ela to be declared the property of the Crown under the Waste Lands Ordinances, Talgahamulahena to be declared the property of the Crown under the Waste Lands Ordinances; on the west by Dangahamulahena to be declared the property of Korallage Menikhamy and others under the Waste Lands Ordinances.



Surveyor-General's Office,
Colombo, April 12, 1918.

Scale of 4 Chains to an Inch.

C. R. LUNDIE,
for Surveyor-General.

Lot.	Name of Land.	VI.—Preliminary plan 1,451.	Extent, A. R. P.
4B	Kongollehenyaya		45 3 27

and bounded on the north by the village limit of Bowatta; on the east by the village limit of Bowatta, Kongollehena sold to Alfred Ernest Aserappa under the Waste Lands Ordinances; on the south by Kongollehenyaya to be declared the property of the Crown under the Waste Lands Ordinances; on the west by Unawewa to be declared the property of the Crown under the Waste Lands Ordinances, Kongahawatta sold by the Crown (T. P. 322,011), Kongollewatta (private), Unawewa to be declared the property of the Crown under the Waste Lands Ordinances, bund, Asweddumekumbura (private), ela to be declared the property of the Crown under the Waste Lands Ordinances, Kumbukgahakumbura claimed by Adikari Mudiyansele Appuhamy, Meegahakumbura claimed by Adikari Mudiyansele Kiri Banda and others, Pahalawela claimed by Korallage Menikrala and others.

[For Diagram see page 1491.]

Kurunegala S. O. No. 2,277.

Order under Section 2 of "The Waste Lands Ordinances of 1897, 1899, 1900, and 1903," declaring Lands to be Crown Property.

In the matter of the lands commonly called or known as Pannawa-ela (stream) and Pita-ela (stream), situate in the village of Pahala Lolanwewa, in the Baladora korale of the Dewameddi hatpattu of the Kurunegala District, in the North-Western Province, and of "The Waste Lands Ordinances of 1897, 1899, 1900, and 1903."

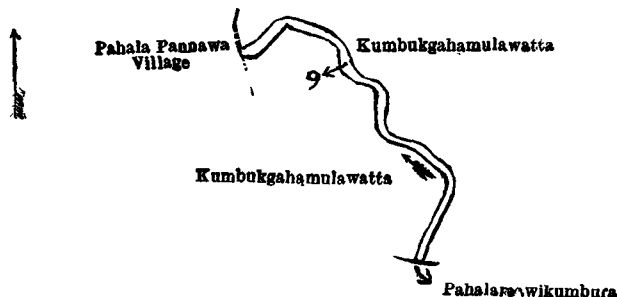
THE notice required by section 1 of "The Waste Lands Ordinances of 1897, 1899, 1900, and 1903," having been duly published in manner prescribed by that section in respect of the above-named lands (*vide* Notice No. 6,272), and no claim having been made to the said lands or to any interest therein within the period of three months from the date specified in the said notice, I, John Murray Davies, Special Officer appointed under section 28 of the said Ordinances, under and by virtue of the powers vested in me in that behalf by section 2 of the said Ordinances, do hereby on this 16th day of July, 1918, order and declare that the said lands, as more fully described herein below, situate in the village of Pahala Lolanwewa, in the Baladora korale of the Dewameddi hatpattu of the Kurunegala District, in the North-Western Province, and shown as lots 9 and 26 in preliminary plan 1,635 and in the annexed diagrams, and containing in extent 1 rood and 34 perches, are the property of the Crown.

Description of the Lands referred to.

The following lots situated in the village of Pahala Lolanwewa, in the Baladora korale of the Dewameddi hatpattu of the Kurunegala District, in the North-Western Province, as described in the annexed diagrams:—

Lot.	Name of Land.	I.—Preliminary plan 1,635.	Extent, A. R. P.
9	Pannawa-ela (stream)		0 0 22

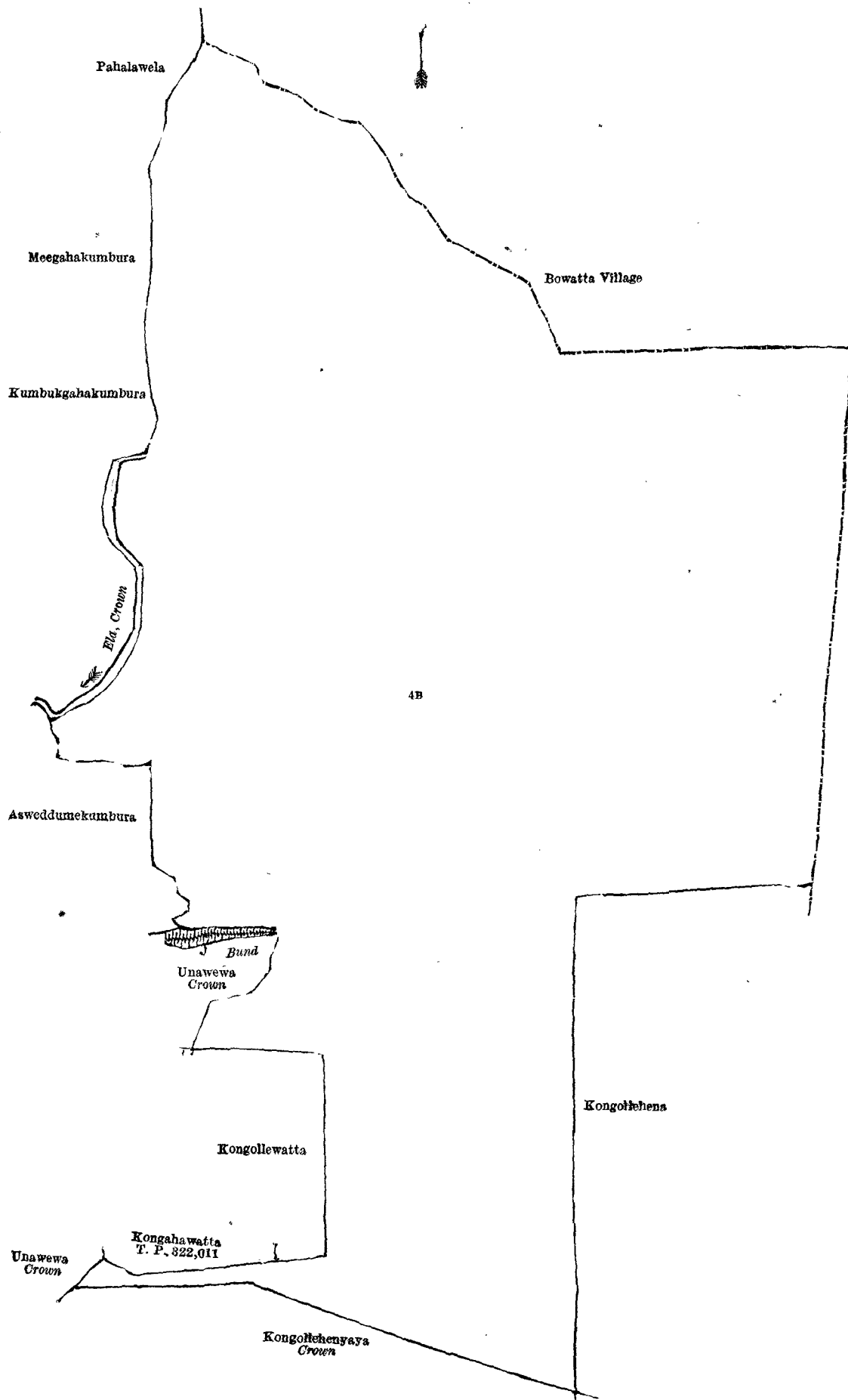
and bounded as follows: on the north and east by Kumbukgahamulawatta claimed by Elawattambylage Ismail Lebbe Arachchi; on the south by Pahalamahawikumbura claimed by Vidanelagedara Vellatamby; on the west by Kumbukgahamulawatta claimed by Isma Lebbe Arachchilagedara Udumalebbe, Vidane, the village limit of Pahala Pannawa.



Surveyor-General's Office,
Colombo, December 1, 1916.

Scale of 4 Chains to an Inch.

G. K. THORNHILL,
for Surveyor-General.



Surveyor-General's Office,
Colombo, April 12, 1918.

Scale of 4 Chains to an Inch.

C. R. LUNDIE,
for Surveyor-General.

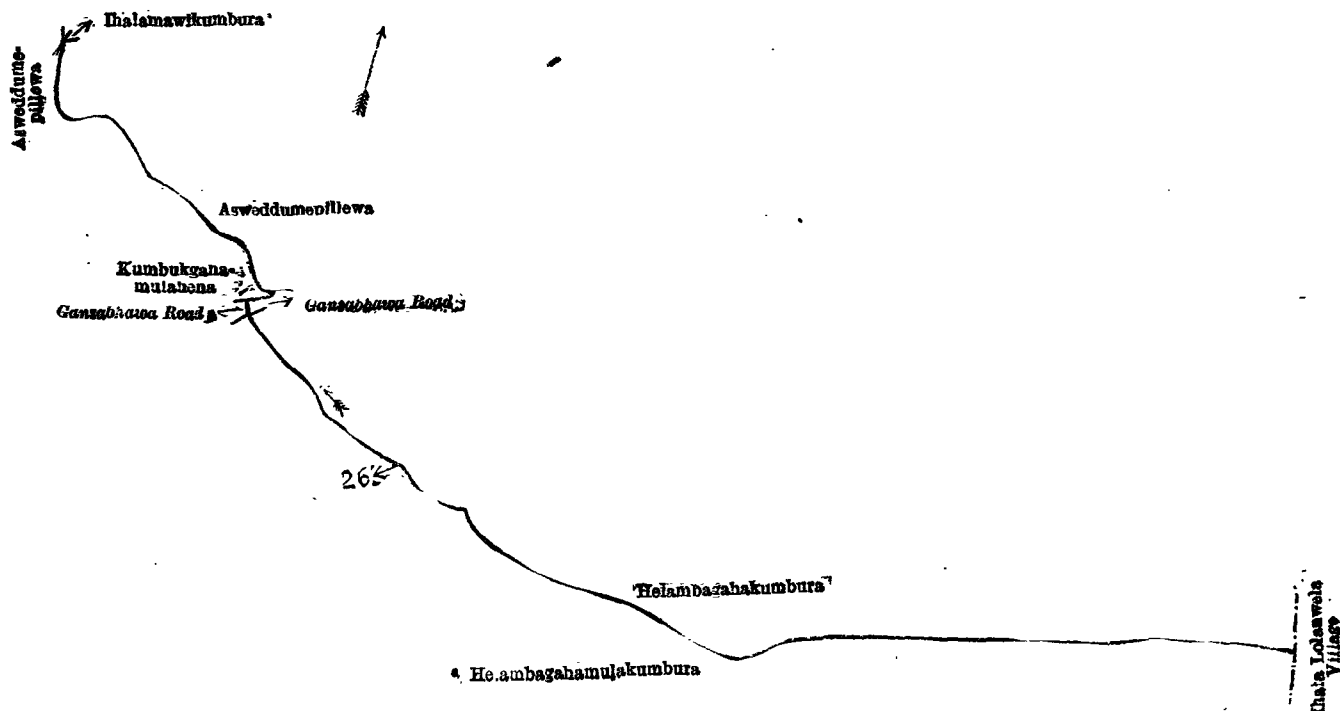
May 22, 1918.

J. M. DAVIES,
Special Officer.

II.—Preliminary plan 1,635.

Lot.	Name of Land.	Extent, A. R. P.
26	Pita-ela (stream)	0 1 12

and bounded as follows: on the north by Ihalamawikumbura claimed by Mahammadu Lebbe of Madige Midiyala, Asweddumepillewa claimed by Gurunnahelagedera Assamma and others, Gansabhawa road, Helambagahakumbura claimed by Vidanelage Uduma Lebbe Gurunnehe; on the east by the village limit of Ihala Lolanwewa; on the south by Helambagahamulakumbura claimed by Gurunnehelagedera Ahamadu Lebbe and others; on the west by Helambagahamulakumbura claimed by Gurunnehelagedera Ahamadu Lebbe and others, Gansabhawa road, Kumbukgahamulahena claimed by Elawattambylagedera Ismail Lebbe and others, Asweddumepillewa claimed by Gurunnahelagedera Assamma and others.



Surveyor-General's Office,
Colombo, December 1, 1916.

Scale of 4 Chains to an Inch.

G. K. THORNHILL,
for Surveyor-General.

J. M. DAVIES,
Special Officer.
July 16, 1918.

Kurunegala S. O. No. 2,278.

Order under Section 2 of "The Waste Lands Ordinances of 1897, 1899, 1900, and 1903,"
declaring Lands to be Crown Property.

In the matter of the lands commonly called or known as Road reservation, Main road, &c., situate in the village of Kuliya-pitiya, in the Yatikaha korale south of the Katugampola hatpattu of the Kurunegala District, in the North-Western Province, and of "The Waste Lands Ordinances of 1897, 1899, 1900, and 1903."

THE notice required by section 1 of "The Waste Lands Ordinances of 1897, 1899, 1900, and 1903," having been duly published in manner prescribed by that section in respect of the above-named lands (*vide* Notice No. 6,786), and no claim having been made to the said lands or to any interest therein within the period of three months from the date specified in the said notice, I, John Murray Davies, Special Officer appointed under section 28 of the said Ordinances, under and by virtue of the powers vested in me in that behalf by section 2 of the said Ordinances, do hereby on this 27th day of June, 1918, order and declare, that the said lands, as more fully described herein below, situate in the village of Kuliya-pitiya, in the Yatikaha korale south of the Katugampola hatpattu of the Kurunegala District, in the North-Western Province, and shown as lots 2E1A, 2E1B, 2E1C, 2F1A, 2F1C, 3A, 3B, 3C, 3D, 3E, 3F, 3G, 3H, 3I, 3J, 3K, 3L, 3M, 3N, 3O, 3P, 3Q, 3R, 3S, 3T, 3U, 3V, 3W, 3X, 3Y, 3Z, 4A, 4B, 4C, 4D, 4E, 4F, 4G, 4H, 4I, 4J, 4K, 4L, 4M, 4N, 4O, 4P, 4Q, 4R, 4S, 4T, 4U, 4V, 4W, 4X, 4Y, 4Z, 5A, 5B, 5C, 5D, 5E, 5F, 5G, 5H, 5I, 5J, 5K, 5L, 5M, 5N, 5O, 5P, 5Q, 5R, 5S, 5T, 5U, 5V, 5W, 5X, 5Y, 5Z, and 17E1A in preliminary plan 978 and in the annexed diagrams, and containing in extent 1 rood and 5 3/16 perches, is the property of the Crown.

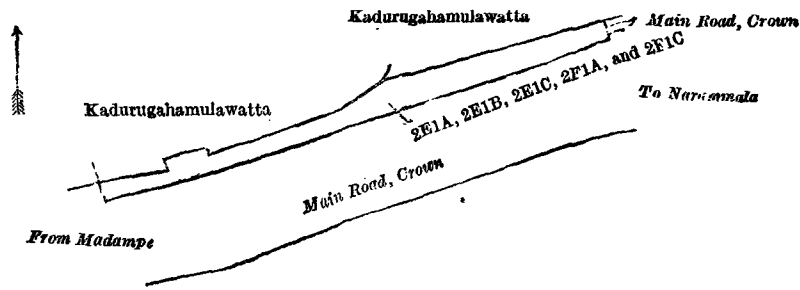
Description of the Lands referred to.

The following lots situated in the village of Kuliya-pitiya, in the Yatikaha korale south of the Katugampola hatpattu of the Kurunegala District, in the North-Western Province, as described in the annexed diagrams:—

I.—Preliminary plan 978.

Lot.	Name of Land.	Extent, A. R. P.	Lot.	Name of Land.	Extent, A. R. P.
2E1A	Road reservation	0 0 2	2F1C	Main road	0 0 0 5/16
2E1B	Main road	0 0 0 1/16			
2E1C	Road reservation	0 0 0 5/8			0 0 5 1/16
2F1A	Do.	0 0 2			

and bounded as follows: on the north by Kadurugahamulawatta claimed by Kana Kailasan Pillai, Kadurugahamulawatta claimed by Dissanayaka Mudiyansele Kiri Menika and another; on the east, south, and west by main road from Naram-mala to Madampe belonging to the Crown.



Surveyor-General's Office,
Colombo, December 15, 1917.

Scale of 1 Chain to an Inch.

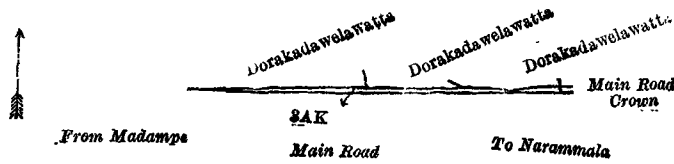
C. R. LUNDIE,
for Surveyor-General.

Lot.	Name of Land.
3AK	Main road

II.—Preliminary plan 978.

Extent, A. R. P.
0 0 0 $\frac{1}{4}$

and bounded as follows: on the north by Dorakadawelawatta claimed by Bannaka Mudiyansele Wannihami and Guruhami, Dorakadawelawatta claimed by Dissanayaka Mudiyansele Kaluhami, Dorakadawelawatta claimed by Herat Mudiyansele Appuhami, Korala; on the east, south, and west by the main road from Narammala to Madampe belonging to the Crown.



Surveyor-General's Office,
Colombo, December 15, 1917.

Scale of 1 Chain to an Inch.

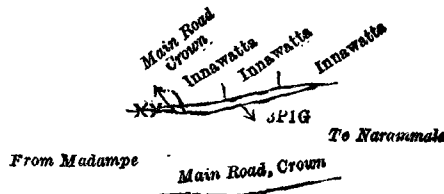
C. R. LUNDIE,
for Surveyor-General.

Lot.	Name of Land.
3P1G	Main road (road)

III.—Preliminary plan 978.

Extent, A. R. P.
0 0 0 $\frac{1}{4}$

and bounded as follows: on the north by the main road belonging to the Crown, Innawatta claimed by Herat Mudiyansele Appuhami, Korala, Innawatta claimed by Dissanayaka Mudiyansele Kaluhami and another, Innawatta claimed by Bannaka Mudiyansele Guruhami and Banda; on the east, south, and west by the main road from Narammala to Madampe belonging to the Crown.



Surveyor-General's Office,
Colombo, December 15, 1917.

Scale of 1 Chain to an Inch.

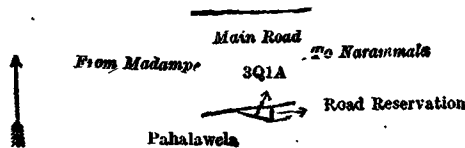
C. R. LUNDIE,
for Surveyor-General.

Lot.	Name of Land.
3Q1A	Road reservation

IV.—Preliminary plan 978.

Extent, A. R. P.
0 0 0 $\frac{1}{4}$

and bounded as follows: on the north by the main road from Narammala to Madampe; on the east by road reservation claimed by Ranatunga Mudiyansele Hendrick Singho and others of Diyakalemulla; on the south and west by Pahalawela claimed by Bannaka Mudiyansele Kapuruhami and others.



Surveyor-General's Office,
Colombo, December 15, 1917.

Scale of 1 Chain to an Inch.

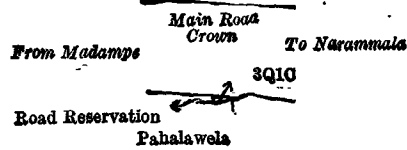
C. R. LUNDIE,
for Surveyor-General.

Lot.	Name of Land.
3Q1C	Road reservation

V.—Preliminary plan 978.

Extent, A. R. P.
0 0 0 $\frac{1}{4}$

and bounded as follows: on the north by the main road from Narammala to Madampe; on the east and south by Pahalawela claimed by Bannaka Mudiyansele Kapuruhami and others; on the west by a road reservation claimed by Ranatunga Mudiyansele Hendrick Singho of Diyakalemulla.



Surveyor-General's Office,
Colombo, December 15, 1917.

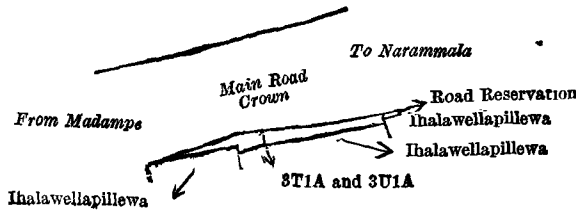
Scale of 1 Chain to an Inch.

C. R. LUNDIE,
for Surveyor-General.

VI.—Preliminary plan 978.

Lot.	Name of Land.	Extent, A. R. P.
3T1A ..	Road reservation	0 0 0 $\frac{1}{8}$
3U1A ..	Do.	0 0 0 $\frac{1}{2}$
		0 0 0 $\frac{3}{4}$

and bounded as follows : on the north by the main road from Madampe to Narammala ; on the east by road reservation claimed by Ana Chena Chuna Ahamadu Tamby, Talawelapillewa claimed by ditto ; on the south by Ihalawelapillewa claimed by Peris Singho of Barigoda ; on the west by Ihalawelapillewa claimed by Ekanayaka Mudiyansele Banda, Korala.



Surveyor-General's Office,
Colombo, December 15, 1917.

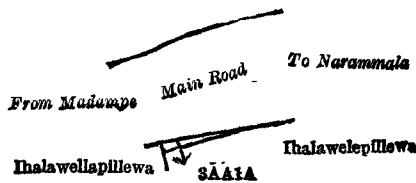
Scale of 1 Chain to an Inch.

C. R. LUNDIE,
for Surveyor-General.

VII.—Preliminary plan 978.

Lot.	Name of Land.	Extent, A. R. P.
3AA1A ..	Road reservation	0 0 0 $\frac{1}{8}$

and bounded as follows : on the north by the road from Madampe to Narammala ; on the east and south by Ihalawelapillewa claimed by Dissanayaka Mudiyansele Kiri Menika ; on the west by Ihalawelapillewa claimed by Ana Shena Suna Abdul Cader.



Surveyor-General's Office,
Colombo, December 15, 1917.

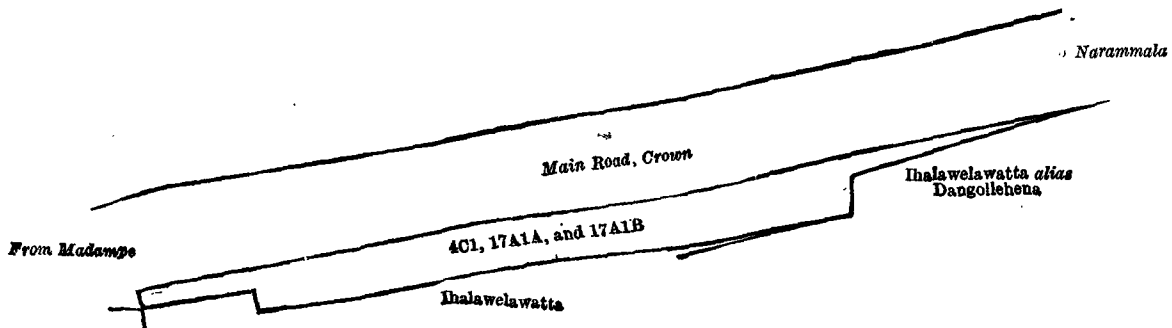
Scale of 1 Chain to an Inch.

C. R. LUNDIE,
for Surveyor-General.

VIII.—Preliminary plan 978.

Lot.	Name of Land.	Extent, A. R. P.
4C1 ..	Main road	0 0 1 $\frac{1}{8}$
17A1A ..	Road reservation	0 0 13 $\frac{1}{2}$
17A1B ..	Main road	0 0 1
		0 0 15 $\frac{1}{2}$

and bounded as follows : on the north by the main road from Madampe to Narammala belonging to the Crown ; on the east by Ihalawelawatta alias Dangollehena claimed by Dissanayaka Mudiyansele Menuhami ; on the south and west by Ihalawelawatta claimed by Anna Chena Chuna Sheik Abdul Cader and another.



Surveyor-General's Office,
Colombo, December 15, 1917.

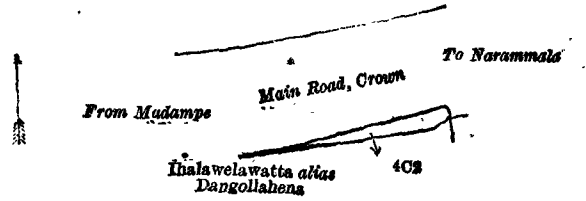
Scale of 1 Chain to an Inch.

C. R. LUNDIE,
for Surveyor-General.

IX.—Preliminary plan 978.

Lot.	Name of Land.	Extent, A. R. P.
4c2	Main road (road)	0 0 1 $\frac{3}{4}$

and bounded as follows : on the north and east by the main road from Madampe to Narammala belonging to the Crown ; on the south and west by Ihawalawatta *alias* Dangollahena claimed by Dissanayaka Mudiyansele Menuhami.



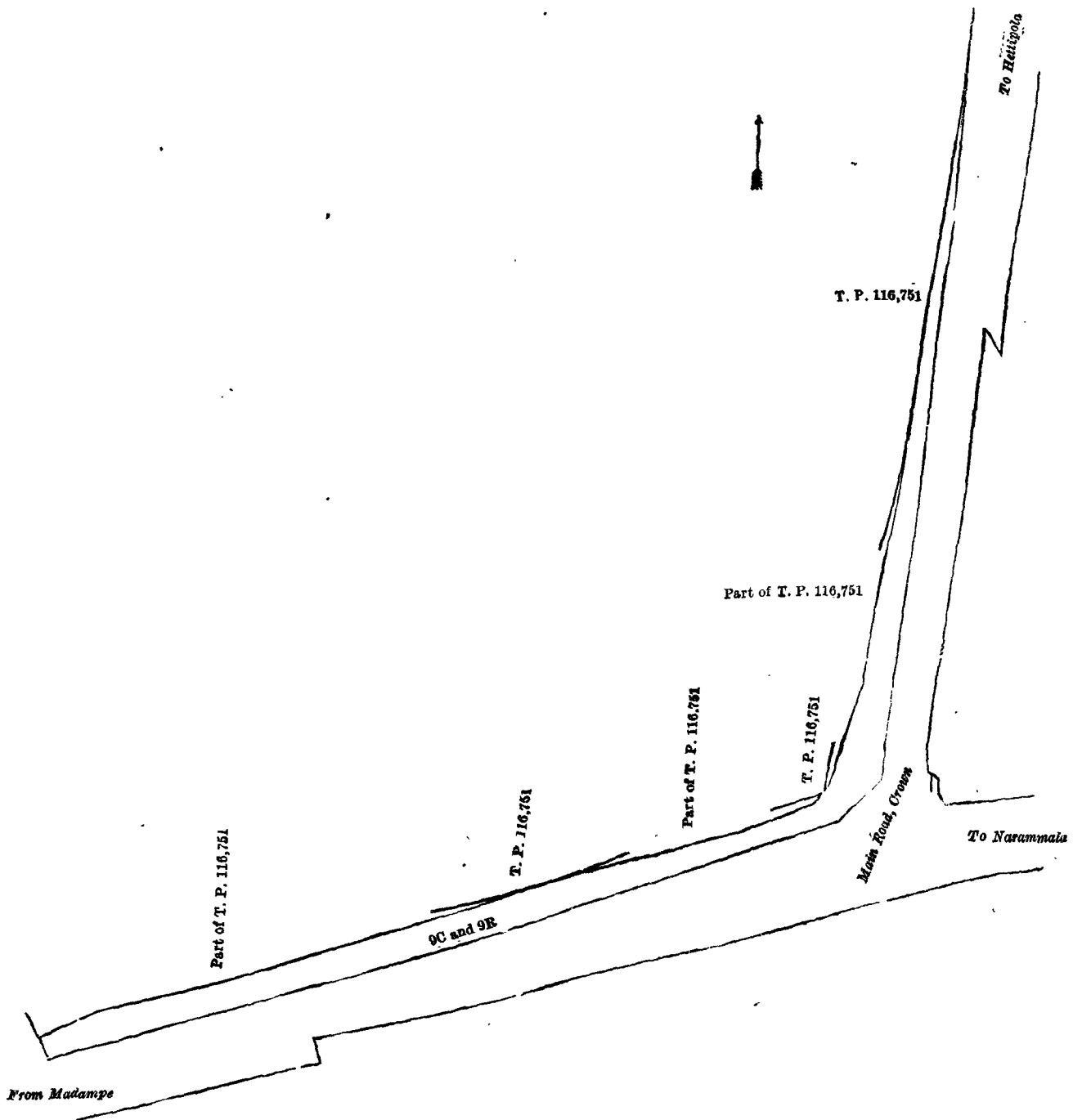
Surveyor-General's Office,
Colombo, December 15, 1917.

Scale of 1 Chain to an Inch.

C. R. LUNDIE,
for Surveyor-General.

Lot.	Name of Land.	Extent, A. R. P.
9c	Main road	0 0 16 $\frac{1}{8}$
9a	Do.	0 0 1 $\frac{1}{4}$
		0 0 17 $\frac{3}{8}$

and bounded as follows : on the north by T. P. 116,751 ; on the east by the road to Hettipola from Madampe ; on the south and west by the road from Narammala to Madampe.



Surveyor-General's Office,
Colombo, December 15, 1917.

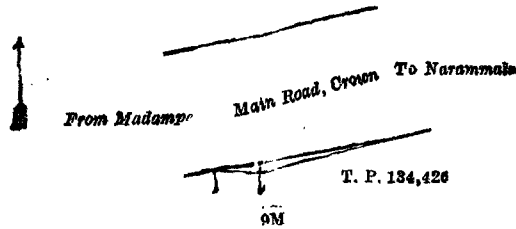
Scale of 1 Chain to an Inch.

C. R. LUNDIE,
for Surveyor-General.

XI.—Preliminary plan 978.

Lot.	Name of Land.	Extent, A. R. P.
9M ..	Main road ..	0 0 0 $\frac{3}{4}$

and bounded as follows : on the north by the main road from Madampe to Narammala belonging to the Crown ; on the east, south, and west by T. P. 134,426.



Surveyor-General's Office,
Colombo, December 15, 1917.


Scale of 1 Chain to an Inch.

C. R. LUNDIE,
for Surveyor-General.

XII.—Preliminary plan 978.

Lot.	Name of Land.	Extent, A. R. P.
9N ..	Road reservation ..	0 0 0 $\frac{1}{2}$
9P ..	Do. ..	0 0 0 $\frac{1}{2}$
		0 0 0 $\frac{1}{2}$

and bounded as follows : on the north by the main road from Madampe to Narammala belonging to the Crown ; on the east by Ambalama belonging to the Crown ; on the south by T. P. 112,694 ; on the west by the main road from Madampe to Narammala.



Surveyor-General's Office,
Colombo, December 15, 1917.

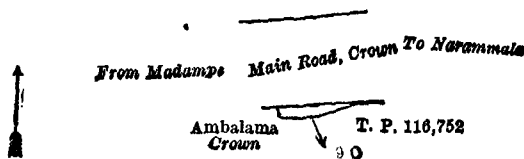
Scale of 1 Chain to an Inch.

C. R. LUNDIE,
for Surveyor-General.

XIII.—Preliminary plan 978.

Lot.	Name of Land.	Extent, A. R. P.
90 ..	Main road ..	0 0 0 $\frac{1}{2}$

and bounded as follows : on the north by the main road from Madampe to Narammala belonging to the Crown ; on the east and south by T. P. 116,752 ; on the west by Ambalama belonging to the Crown.



Surveyor-General's Office,
Colombo, December 15, 1917


Scale of 1 Chain to an Inch.

C. R. LUNDIE,
for Surveyor-General.

XIV.—Preliminary plan 978.

Lot.	Name of Land.	Extent, A. R. P.
13C1 ..	Main road ..	0 0 0 $\frac{3}{4}$

and bounded as follows : on the north by the main road from Madampe to Narammala belonging to the Crown ; on the east and south by Dankellahena claimed by Anna Chena Chuna Sheik Abdul Cader and another ; on the west by the main road from Madampe to Narammala belonging to the Crown.



Surveyor-General's Office,
Colombo, December 15, 1917.

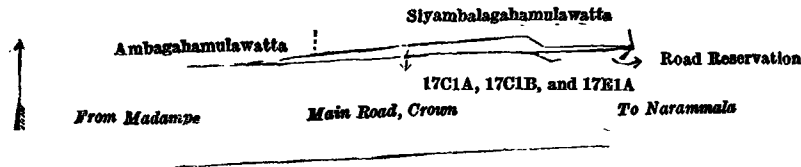
Scale of 1 Chain to an Inch.

C. R. LUNDIE,
for Surveyor-General.

XV.—Preliminary plan 978.

Lot.	Name of Land.	Extent, A. R. P.
17C1A ..	Road reservation ..	0 0 1
17C1B ..	Main road ..	0 0 0½
17E1A ..	Do. ..	0 0 0½
		0 0 1½

and bounded as follows: on the north by Ambagahamulawatta claimed by Dissanayaka Mudiyansele Punchi Banda Appuhami and others, Siyambalagahamulawatta claimed by Jayakodi Arachchilage Don Siriwardana Appuhami; on the east by road reservation claimed by Jayakodi Arachchilage Don Siriwardana Appuhami; on the south and west by the main road from Narammala to Madampe belonging to the Crown.



Scale of 1 Chain to an Inch.

Surveyor-General's Office,
Colombo, December 15, 1917

C. R. LUNDIE,
for Surveyor-General.

June 27, 1918.

J. M. DAVIES,
Special Officer.

Kurunegala S. O. No. 2,279.

Order under Section 2 of "The Waste Lands Ordinances of 1897, 1899, 1900, and 1903,"
declaring Lands to be Crown Property.

In the matter of the lands commonly called or known as Kadurugahamulahena, Kahatapitayahena, and Kahatagahamulahena, situate in the village of Midellawa, in the Baladora korale of the Dewamedhi hatpattu of the Kurunegala District, in the North-Western Province, and of "The Waste Lands Ordinances of 1897, 1899, 1900, and 1903."

THE notice required by section 1 of "The Waste Lands Ordinances of 1897, 1899, 1900, and 1903," having been duly published in manner prescribed by that section in respect of the above-named lands (*vide* Notice No. 6,275), and no claim having been made to the said lands or to any interest therein within the period of three months from the date specified in the said notice, I, John Murray Davies, Special Officer appointed under section 28 of the said Ordinances, under and by virtue of the powers vested in me in that behalf by section 2 of the said Ordinances, do hereby on this 6th day of July, 1918, order and declare that the said lands, as more fully described herein below, situate in the village of Midellawa, in the Baladora korale of the Dewamedhi hatpattu of the Kurunegala District, in the North-Western Province, and shown as lots 14 and 14G in preliminary plan 1,665 and in the annexed diagrams, and containing in extent 62 acres 2 roods and 32 perches, are the property of the Crown.

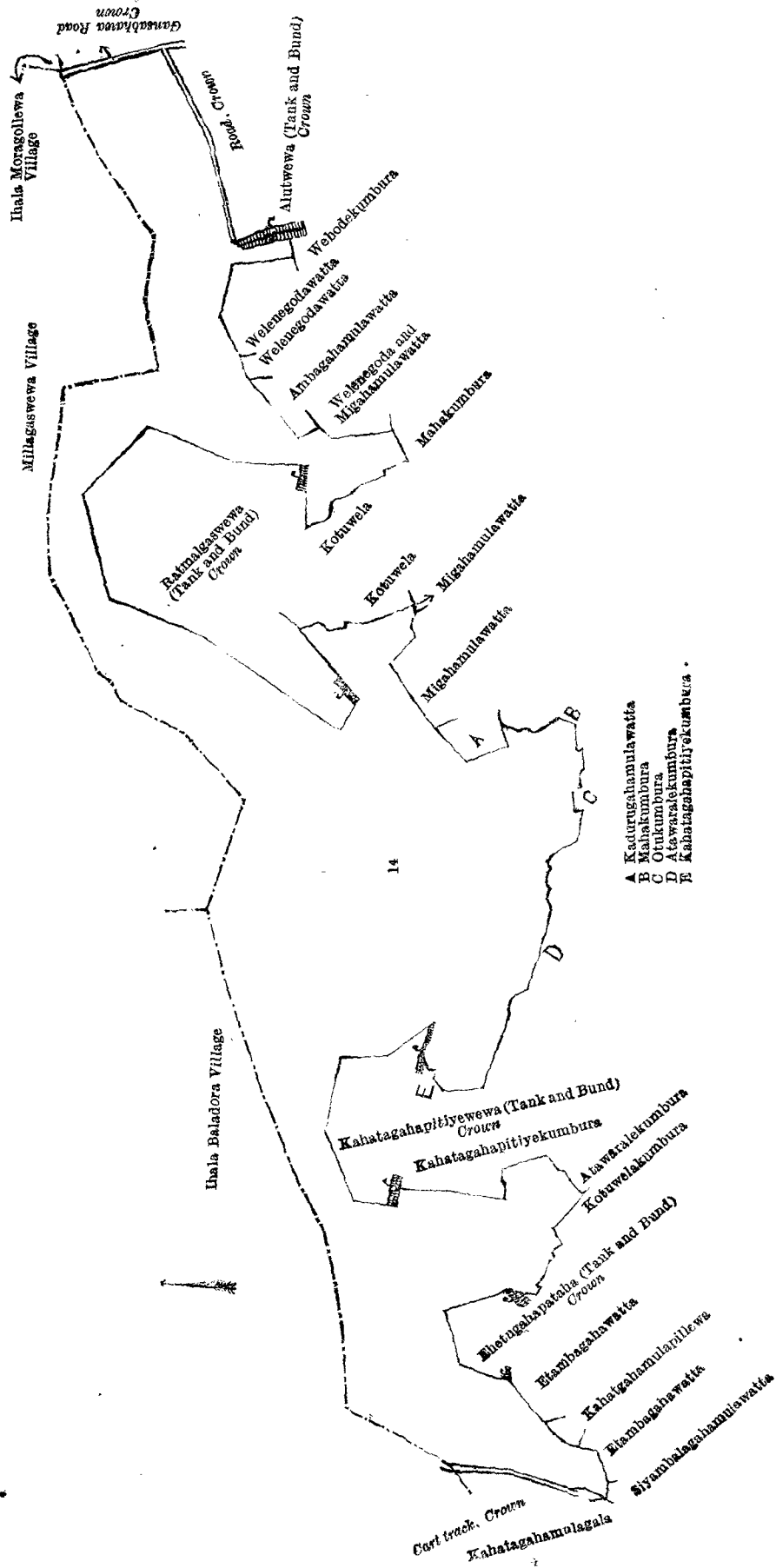
Description of the Lands referred to.

The following lots situated in the village of Midellawa, in the Baladora korale of the Dewamedhi hatpattu of the Kurunegala District, in the North-Western Province, as described in the annexed diagrams:—

I.—Preliminary plan 1,665.

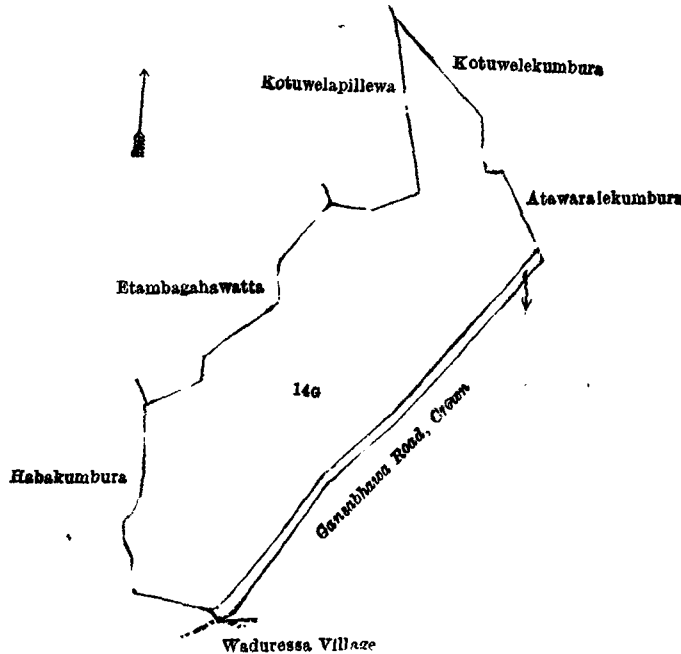
Lot.	Name of Land.	Extent, A. R. P.
14 ..	Kadurugahamulahena and Kahatapitayahena ..	58 3 16

and bounded as follows: on the north by the village limit of Ihala Baladora, the village limit of Millagaswewa; on the east by Gansabhawa road declared to be the property of the Crown under the Waste Lands Ordinances; on the south by road declared to be the property of the Crown under the Waste Lands Ordinances, Alutwewa (tank and bund) declared to be the property of the Crown under the Waste Lands Ordinances, Webodekumbura claimed by Malhamy Lekamalagedera Manelhamy and others, Welenegodawatta claimed by Malhamy Lekamalage Ran Menika and another, Ambagahamulawatta (private), Welenegoda and Migahamulawatta claimed by Appuhamilage Menikhamy and another, Mahakumbura claimed by Horat Mudiyansele Mudalihamy and others, Kotuwela claimed by Balasuriya Mudiyansele Mutu Menika and others, Ratmalgaswewa (tank and bund) declared to be the property of the Crown under the Waste Lands Ordinances, Kotuwela claimed by Balasuriya Mudiyansele Mutu Menika and others, Migahamulawatta claimed by Menumperu Mudiyansele Banda and others, Migahamulawatta claimed by Menumperu Mudiyansele Banda, Kadurugahamulawatta (private), Mahakumbura claimed by Menumperu Mudiyansele Banda, Otukumbura claimed by Basnayaka Nilamelagedera Mudalihamy Vidane and others, Atawaralekumbura claimed by Hitihamillage Kirihamy Arachchi, Kahatagahapitiyekumbura claimed by Hitihamillage Kirihamy, Kahatagahapitiyewewa (tank and bund) declared to be the property of the Crown under the Waste Lands Ordinances, Kahatagahapitiyekumbura claimed by Hitihamillage Kirihamy, Atawaralekumbura claimed by Hitihamillage Kirihamy Arachchi, Kotuwalekumbura claimed by PUNCHIRALAGEDERA Banda and others, Ehetugahapateha (tank and bund) declared to be the property of the Crown under the Waste Lands Ordinances, Etambagahawatta (private), Kahatagahamulapillewa (private), Etambagahawatta claimed by Ihalgamaralage Kirihamy, Siyambalagahamulawatta claimed by Basnayaka Nilamelage PUNCHI Banda; on the west by Kahatagahamulagalala (private), cart track to Ihala Baladora declared to be the property of the Crown under the Waste Lands Ordinances, the village limit of Ihala Baladora.



Lot.	Name of Land.	II.—Preliminary plan 1,665.	Extent, A. R. P.
14c	Kahatagahamulahena	3 3 16

and bounded as follows: on the north by Kotuwelapillewa (private), Kotuwelekumbura claimed by Punchiralagedera Banda and others; on the east by Atawaralekumbura claimed by Hitihamillage Kirihamy Arachchi, Gansabhawa road declared to be the property of the Crown under the Waste Lands Ordinances; on the south by Gansabhawa road declared to be the property of the Crown under the Waste Lands Ordinances (the village limit of Waduressa), Mahakumbura claimed by Basnayaka Mudiyansele Punchi Banda and others; on the west by Habakumbura claimed by Basnayaka Mudiyansele Punchi Banda and others, Etambagahawatta claimed by Ihala Gamaralage Kirihamy.



Surveyor-General's Office,
Colombo, June 21, 1918.

Scale of 4 Chains to an Inch.

July 6, 1918

J. M. DAVIES,
Special Officer.

C. R. LUNDIE,
for Surveyor-General.

Kurunegala S. O. No. 2,280.

Order under Section 2 of "The Waste Lands Ordinances of 1897, 1899, 1900, and 1903," declaring Lands to be Crown Property.

In the matter of the lands commonly called or known as Daliyadumullehena, Pillewa, Bulugahamulahena, &c., situate in the village of Wennaruwa, in the Udukaha korale east of the Dambadeni hatpattu of the Kurunegala District, in the North-Western Province, and of "The Waste Lands Ordinances of 1897, 1899, 1900, and 1903."

THE notice required by section 1 of "The Waste Lands Ordinances of 1897, 1899, 1900, and 1903," having been duly published in manner prescribed by that section in respect of the above-named lands (*vide* Notice No. 6,571), and no claim having been made to the said lands or to any interest therein within the period of three months from the date specified in the said notice, I, John Murray Davies, Special Officer appointed under section 28 of the said Ordinances, under and by virtue of the powers vested in me in that behalf by section 2 of the said Ordinances, do hereby on this 27th day of June, 1918, order and declare that the said lands, as more fully described herein below, situate in the village of Wennaruwa, in the Udukaha korale east of the Dambadeni hatpattu of the Kurunegala District, in the North-Western Province, and shown as lots 30B, 42E, 42J, 42B, 42AC, 57A, 77, 96, 96H, and 96AM1 in preliminary plan No. 411 and in the annexed diagrams, and containing in extent 22 acres 1 rood and 22 perches, are the property of the Crown.

Description of the Lands referred to.

The following lots situated in the village of Wennaruwa, in the Udukaha korale east of the Dambadeni hatpattu of the Kurunegala District, in the North-Western Province, as described in the annexed diagrams:—

Lot.	Name of Land.	I.—Preliminary plan 411.	Extent, A. R. P.
30B	Daliyadumullehena	5 0 13

and bounded as follows: on the north by Pallewelapillewa sold by the Crown (T. P. 300,100), Medaowitahena belonging to the Crown; on the east by the village limit of Damunupola; on the south by Otukumburewatta sold by the Crown (T. P. 300,611); on the west by Weliyaddemulla (private), Pallewelakamata claimed by Peruma.



Surveyor-General's Office,
Colombo, May 4, 1917.

Scale of 8 Chains to an Inch.

A. H. G. DAWSON,
for Surveyor-General.

II.—Preliminary plan 411.

Lot.	Name of Land.	Extent, A. R. P.
42E ..	Pillewa	0 1 30

and bounded as follows : on the north by T. P. 328,247 ; on the east by Ambagahamulahena (T. P. 301,808) ; on the south by Minumkumburepillewa (T. P. 301,809) ; on the west by an ela.



Surveyor-General's Office,
Colombo, June 4, 1918.


Scale of 8 Chains to an Inch.

C. R. LUNDIE,
for Surveyor-General.

III.—Preliminary plan 411.

Lot.	Name of Land.	Extent, A. R. P.
42J ..	Bulugahamulahena	1 3 31

and bounded as follows : on the north by Pitakotuwebogahamulahena sold by the Crown (T. P. 299,644) ; on the east by the cemetery declared to be the property of the Crown under the Waste Lands Ordinances ; on the south by Bulugahamulahena (reservation for road) declared to be the property of the Crown under the Waste Lands Ordinances, Medaowitakumbura (private) ; on the west by Kebellagahakumburepillewa sold by the Crown (T. P. 299,640), Daru-urumekumburepillewa sold by the Crown (T. P. 299,638), Daru-urumekumburepillewa sold by the Crown (T. P. 301,810).



Surveyor-General's Office,
Colombo, May 4, 1917.

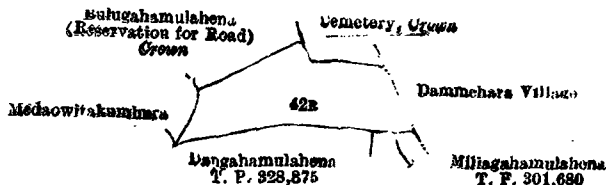
Scale of 8 Chains to an Inch.

A. H. G. DAWSON,
for Surveyor-General.

IV.—Preliminary plan 411.

Lot.	Name of Land.	Extent, A. R. P.
42R ..	Bulugahamulahena	2 1 10

and bounded as follows : on the north by Bulugahamulahena (reservation for road) declared to be the property of the Crown under the Waste Lands Ordinances, cemetery declared to be the property of the Crown under the Waste Lands Ordinances ; on the east by the village limit of Dammevara ; on the south by Millagahamulahena (T. P. 301,680), Dangahamulahena sold by the Crown (T. P. 328,875) ; on the west by Medaowitakumbura (private).



Surveyor-General's Office,
Colombo, April 6, 1918.

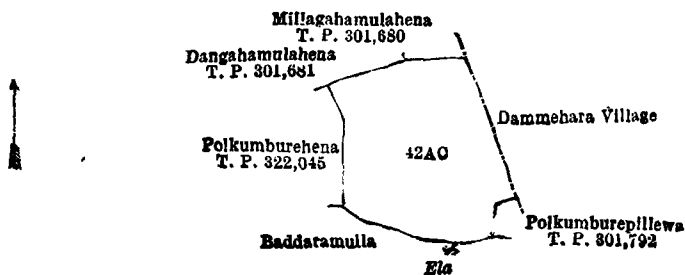
Scale of 8 Chains to an Inch.

C. R. LUNDIE,
for Surveyor-General.

V.—Preliminary plan 411.

Lot.	Name of Land.	Extent, A. R. P.
42AO ..	Ambagahamulahena	4 1 22

and bounded as follows : on the north by Dangahamulahena sold by the Crown (T. P. 301,681), Millagahamulahena sold by the Crown (T. P. 301,680) ; on the east by the village limit of Dammevara, Polkumburepillewa sold by the Crown (T. P. 301,792) ; on the south by an ela, Baddaramulla (private) ; on the west by Polkumburehena sold by the Crown (T. P. 322,045).



Surveyor-General's Office,
Colombo, May 4, 1917.

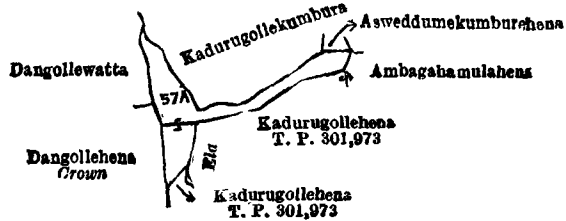
Scale of 8 Chains to an Inch.

A. H. G. DAWSON
for Surveyor-General.

VI.—Preliminary plan 411.

Lot.	Name of Land.	Extent, A. R. P.
57A ..	Kadurugollewatta and Kadurugollepillawa ..	1 0 8

and bounded as follows : on the north by Kadurugollekumbura (private), Asveddumekumburehena (private); on the east by Ambagahamulahena (private); on the south by Kadurugollehena sold by the Crown (T. P. 301,973), an ela, Kadurugollehena sold by the Crown (T. P. 301,973); on the west by Dangollehena belonging to the Crown, Dangollewatta claimed by U. D. Menika and others.



Surveyor-General's Office,
Colombo, May 4, 1917.

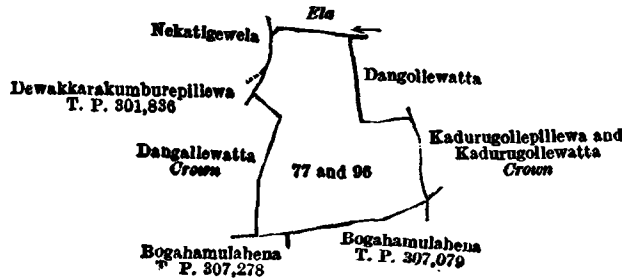
Scale of 8 Chains to an Inch.

A. H. G. DAWSON,
for Surveyor-General.

VII.—Preliminary plan 411.

Lot.	Name of Land.	Extent, A. R. P.
77 ..	Dangallehena ..	1 1 12
96 ..	Do. ..	2 3 17
		4 0 29

and bounded as follows : on the north by an ela ; on the east by Dangollewatta (private), Kadurugollepillawa and Kadurugollewatta to be declared the property of the Crown under the Waste Lands Ordinances ; on the south by Bogahamulahena sold by the Crown (T. P. 307,079), Bogahamulahena sold by the Crown (T. P. 307,278); on the west by Dangallewatta belonging to the Crown, Dewakkarakumburepillawa sold by the Crown (T. P. 301,836), Nekatigewela (private).



Surveyor-General's Office,
Colombo, May 4, 1917.

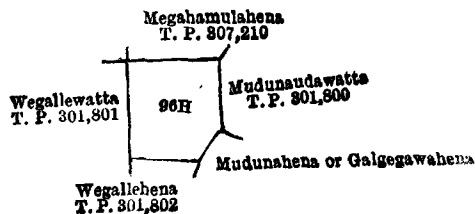
Scale of 8 Chains to an Inch.

A. H. G. DAWSON,
for Surveyor-General.

VIII.—Preliminary plan 411.

Lot.	Name of Land.	Extent, A. R. P.
96H ..	Meegahamulahena ..	1 2 23

and bounded as follows : on the north by Megahamulahena sold by the Crown (T. P. 307,210); on the east by Mudunandawatta sold by the Crown (T. P. 301,800), Mudunahena or Galgegawahena sold by the Crown; on the south by Wegallehena sold by the Crown (T. P. 301,802); on the west by Wegallewatta sold by the Crown (T. P. 301,801).



Surveyor-General's Office,
Colombo, May 4, 1917.

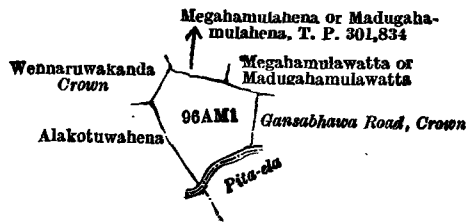
Scale of 8 Chains to an Inch.

A. H. G. DAWSON,
for Surveyor-General.

IX.—Preliminary plan 411.

Lot.	Name of Land.	Extent, A. R. P.
96AM1 ..	Halarambehena ..	1 1 16

and bounded as follows : on the north by Megahamulahena or Madugahamulahena sold by the Crown (T. P. 301,834), Megahamulawatta or Madugahamulawatta (private); on the east by Gansabhawa road declared Crown under the Waste Lands Ordinances; on the south by Pita-ela, Alakotuwehena sold by the Crown; on the west by Alakotuwahena sold by the Crown, Wennaruwakanda declared to be the property of the Crown under the Waste Lands Ordinances.



Surveyor-General's Office,
Colombo, May 4, 1917.

Scale of 8 Chains to an Inch.

A. H. G. DAWSON,
for Surveyor-General.

June 27, 1918.

J. M. DAVIES,
Special Officer.

Kurunegala S. O. No. 2,281.

**Order under Section 2 of "The Waste Lands Ordinances of 1897, 1899, 1900, and 1903,"
declaring Lands to be Crown Property.**

In the matter of the lands commonly called or known as Karakgodahena, Dewalapotehena, &c., situate in the village of Damunupola, in the Udukaha korale east of the Dambadeni hatpattu of the Kurunegala District, in the North-Western Province, and of "The Waste Lands Ordinances of 1897, 1899, 1900, and 1903."

THE notice required by section 1 of "The Waste Lands Ordinances of 1897, 1899, 1900, and 1903," having been duly published in manner prescribed by that section in respect of the above-named lands (*vide* Notice No. 6,469), and no claim having been made to the said lands or to any interest therein within the period of three months from the date specified in the said notice, I, Norman Albert Hampton, Special Officer appointed under section 28 of the said Ordinances, under and by virtue of the powers vested in me in that behalf by section 2 of the said Ordinances, do hereby on this 24th day of June, 1918, order and declare that the said lands, as more fully described herein below, situate in the village of Damunupola, in the Udukaha korale east of the Dambadeni hatpattu of the Kurunegala District, in the North-Western Province, and shown as lots 2I, 6E1, 6H1, 6H2, 23, 45B, 45D, 34D, 34G, 34H, and 46 in preliminary plan 413 and in the annexed diagrams, and containing in extent 35 acres and 35 perches, are the property of the Crown.

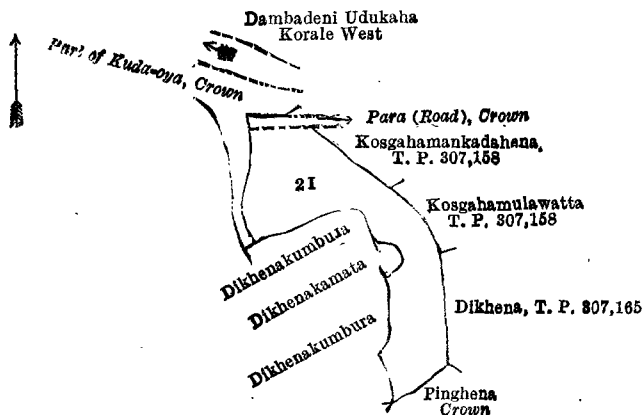
Description of the Lands referred to.

The following lots situated in the village of Damunupola, in the Udukaha korale east of the Dambadeni hatpattu of the Kurunegala District, in the North-Western Province, as described in the annexed diagrams:—

I.—Preliminary plan 413.

Lot.	Name of Land.	Extent, A. R. P.
2I	Karakgodahena	0 3 24

and bounded as follows: on the north by para (road) declared to be the property of the Crown under the Waste Lands Ordinances (part of Kuda-oya declared to be the property of the Crown under the Waste Lands Ordinances, the boundary of the Dambadeni Udukaha korale west); on the east by Kosgahamankadahena sold by the Crown (T. P. 307,158), Kosgahamulawatta sold by the Crown (T. P. 307,158), Dikhenena sold by the Crown (T. P. 307,165); on the south by Pinghena to be declared the property of the Crown under the Waste Lands Ordinances; on the west by Dikhenakumbura claimed by H. M. Appuhamy and others, Dikhenakamata claimed by H. M. Appuhamy and others, Dikhenakumbura claimed by H. M. Appuhamy and others, part of Kuda-oya declared to be the property of the Crown under the Waste Lands Ordinances.



Surveyor-General's Office,
Colombo, February 5, 1917.

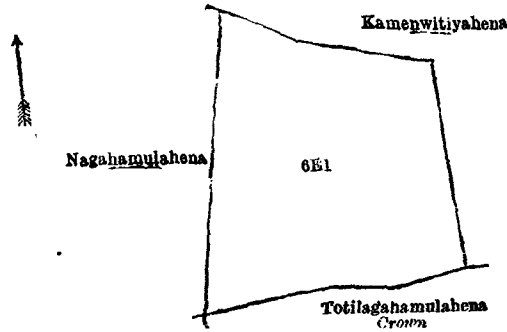
Scale of 4 Chains to an Inch.

A. H. G. DAWSON,
for Surveyor-General.

II.—Preliminary plan 413.

Lot.	Name of Land.	Extent, A. R. P.
6E1	Dewalapotehena	2 2 22

and bounded as follows: on the north and east by Kamenwitiyahena sold by the Crown; on the south by Totilagamulahena belonging to the Crown; on the west by Nagahamulahena sold by the Crown.



Surveyor-General's Office,
Colombo, February 5, 1917.

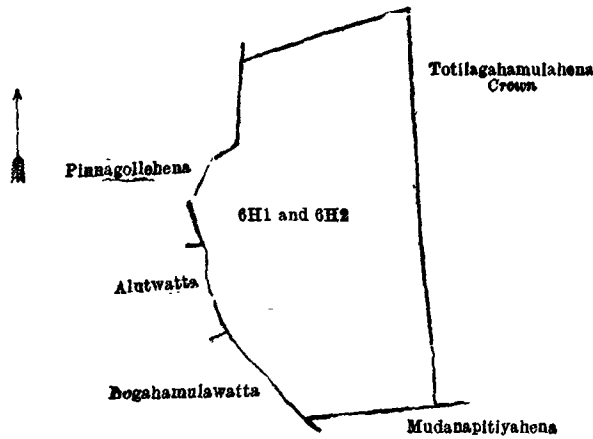
Scale of 4 Chains to an Inch.

A. H. G. DAWSON,
for Surveyor-General.

III.—Preliminary plan 413.

Lot.	Name of Land.	Extent, A. R. P.
6H1 ..	Dewalapotehena ..	3 0 16
6H2 ..	Do. ..	0 0 26
		3 1 2

and bounded as follows : on the north and east by Totilagahamulahena belonging to the Crown ; on the south by Mudanapitiyahena claimed by Manannalage Unga ; on the west by Bogahamulawatta claimed by H. M. Kirihamy and others, Alutwatta sold by the Crown, Pinnagollehena sold by the Crown.



Surveyor-General's Office,
Colombo, February 5, 1917.

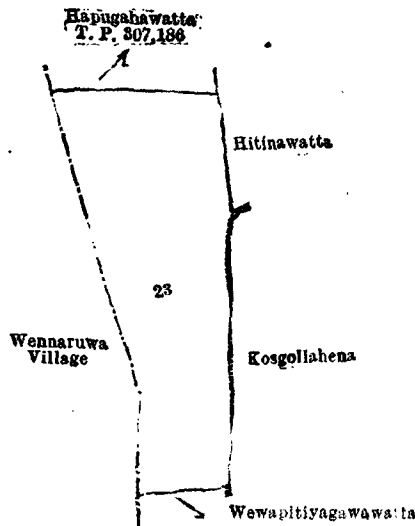
Scale of 4 Chains to an Inch.

A. H. G. DAWSON,
for Surveyor-General.

IV.—Preliminary plan 413.

Lot.	Name of Land.	Extent, A. R. P.
23 ..	Kosgahahena ..	2 0 27

and bounded as follows : on the north by Hapugahawatta sold by the Crown (T. P. 307,186) ; on the east by Hitinawatta claimed by Inguruwattamuhandiramalage Sinna Naide and others, Kosgollahena sold by the Crown ; on the south by Wewapitiyagawawatta sold by the Crown ; on the west by the village limit of Wennaruwa village.



Surveyor-General's Office,
Colombo, February 5, 1917.

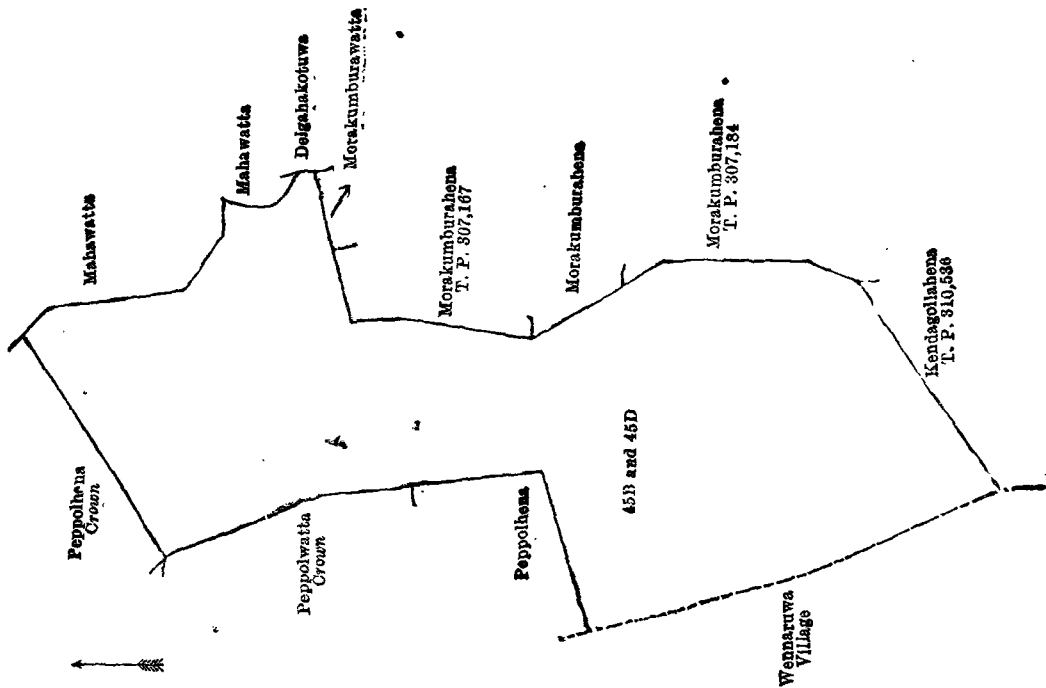
Scale of 4 Chains to an Inch.

A. H. G. DAWSON,
for Surveyor-General.

V.—Preliminary plan 413.

Lot.	Name of Land.	Extent, A. R. P.
45B ..	Delgahamulahena	4 2 6
45D ..	Waralahena	5 0 22
		9 2 28

and bounded as follows : on the north by Peppolhena belonging to the Crown ; on the east by Mahawatta claimed by H. M. Appuhamy and others, Mahawatta claimed by M. H. Rammenika and others, Delgahakotuwa claimed by Angodaliyanage Jotihamy, Morakumburawatta claimed by Sohondirala and others, Morakumburahena sold by the Crown (T. P. 307,167), Morakumburahena claimed by Mutugalage Unga, Morakumburahena sold by the Crown (T. P. 307,184) ; on the south by Kendagollahena sold by the Crown (T. P. 310,538) ; on the west by the village limit of Wennaruwa village, Peppolhena claimed by Heratmudiyanselage Kirihamy, Peppolwatta belonging to the Crown.



Surveyor-General's Office,
Colombo, February 5, 1917.

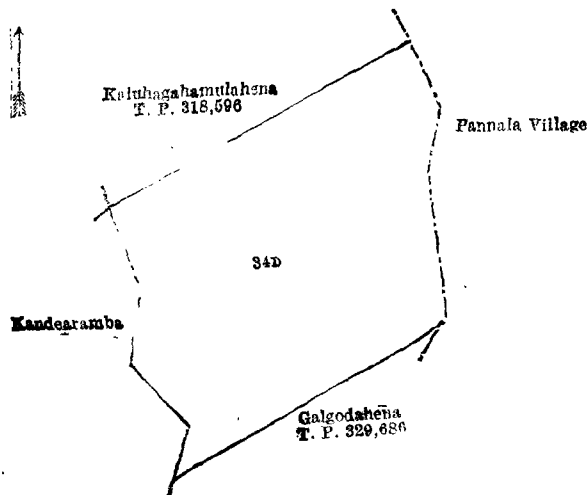
Scale of 4 Chains to an Inch.

A. H. G. DAWSON,
for Surveyor-General.

VI.—Preliminary plan 413.

Lot.	Name of Land.	Extent, A. R. P.
34D ..	Kehelwattahena	3 3 20

and bounded as follows : on the north by Kaluhagahamulahena (T. P. 318,596) ; on the east by the village limit of Pannala ; on the south by Galgodahena sold by the Crown (T. P. 329,686) ; on the west by Kandearambe claimed by Herat Mudiyanseage Yahapathamy, Arachchi, and others.



Surveyor-General's Office,
Colombo, June 13, 1918.

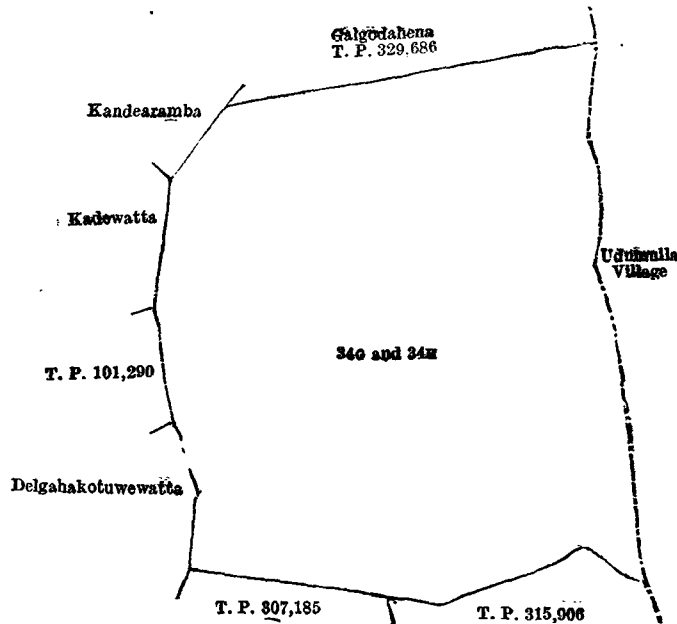
Scale of 4 Chains to an Inch.

C. R. LUNDIE,
for Surveyor-General.

VII.—Preliminary plan 413.

Lot.	Name of Land.	Extent, A. R. P.
34G ..	Kandehena ..	6 2 27
34H ..	Mahagalagawahena ..	3 0 5
		9 2 32

and bounded as follows : on the north by Galgodahena sold by the Crown (T. P. 329,686) ; on the east by the village limit of Udumulla ; on the south by T. Ps. 315,906 and 307,185 ; on the west by Delgahakotuwwatta claimed by H. M. Ranmenika and others, T. P. 101,290, Kadewatta claimed by H. M. Ranmenika and others, Kandearamba claimed by Herat Mudiyanseleage Yahapathamy, Arachchi, and others.



Surveyor-General's Office,
Colombo, June 13, 1918.

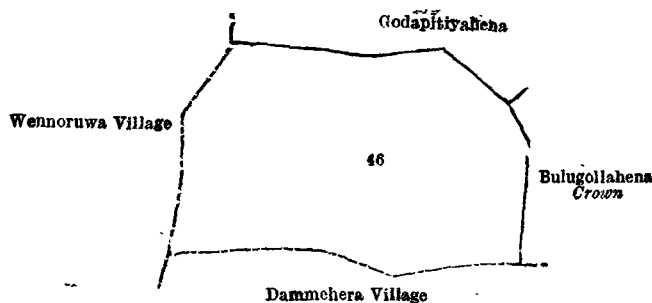
Scale of 4 Chains to an Inch.

C. R. LUNDIE,
for Surveyor-General.

VIII.—Preliminary plan 413.

Lot.	Name of Land.	Extent, A. R. P.
46 ..	Kendagollahena ..	3 0 0

and bounded as follows : on the north by Godapitiyahena sold by the Crown ; on the east by Bulugollahena belonging to the Crown ; on the south by the village limit of Dammehera ; on the west by the village limit of Wennoruwa.



Surveyor-General's Office,
Colombo, March 19, 1918.

Scale of 4 Chains to an Inch.

C. R. LUNDIE,
for Surveyor-General.

N. A. HAMPTON,
Special Officer.

June 24, 1918.

Uva S. O. No. 2,320.

Order under Section 2 of "The Waste Lands Ordinances of 1897, 1899, 1900, and 1903,"
declaring Lands to be Crown Property.

In the matter of the lands commonly called or known as Reservation for Railway, situate in the village of Kadurugamuwa in the Mahapalata korale of the Udukinda division, in the Province of Uva, and of "The Waste Lands Ordinances of 1897, 1899, 1900, and 1903."

THE notice required by section 1 of "The Waste Lands Ordinances of 1897, 1899, 1900, and 1903," having been duly published in manner prescribed by that section in respect of the above-named lands (*vide* Notice No. 6,816), and no claim having been made to the said lands or to any interest therein within the period of three months from the date specified in the said notice, I, John Murray Davies, Special Officer appointed under section 23 of the said Ordinances, under and by virtue of the powers vested in me in that behalf by section 2 of the said Ordinances, do hereby on this 16th day of July, 1918, order and declare that the said lands, as more fully described herein below, situate in the village of Kadurugamuwa, in the Mahapalata korale of the Udukinda division, in the Province of Uva, and shown as lots 45A1, 45A4, 45A6, 45A8, 45A10, 45A14, 45A16, 45A24, 45A26, 45A45, 57A, and 57A1 in preliminary plan 114 and in the annexed diagrams, and containing in extent 2 acres 1 rood and 33½ perches, are the property of the Crown.


Description of the Lands referred to.

The following lots situated in the village of Kadurugamuwa, in the Mahapalata korale of the Udukinda division, in the Province of Uva, as described in the annexed diagrams :—

I.—Preliminary plan 114.

Lot.	Name of Land.	Extent, A. R. P.
45A1 ..	Reservation for railway	0 0 14

and bounded as follows : on the north by T. P. 58,782 ; on the east by Karabeddepatana belonging to the Crown ; on the south and west by the reservation for railway belonging to the Crown.



Surveyor-General's Office,
Colombo, January 19, 1918.

Scale of 8 Chains to an Inch.

C. R. LUNDIE,
for Surveyor-General.

II.—Preliminary plan 114.

Lot.	Name of Land.	Extent, A. R. P.
45A4 ..	Reservation for railway	0 0 21½

and bounded as follows : on the north by Karabeddepatana belonging to the Crown ; on the east by T. P. 58,782 ; on the south by T. P. 58,782, reservation for railway belonging to the Crown ; on the west by reservation for railway belonging to the Crown.



Surveyor-General's Office,
Colombo, January 19, 1918.

Scale of 8 Chains to an Inch.

C. R. LUNDIE,
for Surveyor-General.

III.—Preliminary plan 114.

Lot.	Name of Land.	Extent, A. R. P.
45A6 ..	Reservation for railway	0 1 28½
45A10 ..	Do.	0 0 1½
		0 1 29½

and bounded as follows : on the north and east by T. P. 58,782 ; on the south by reservation for railway belonging to the Crown ; on the west by Wanduranmerugommanapatana (reservation for railway) belonging to the Crown.



Surveyor-General's Office,
Colombo, January 19, 1918.

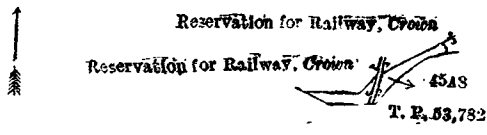
Scale of 8 Chains to an Inch.

C. R. LUNDIE,
for Surveyor-General.

IV.—Preliminary plan 114.

Lot.	Name of Land.	Extent, A. R. P.
45A8 ..	Reservation for railway	0 0 34½

and bounded as follows : on the north and east by reservation for railway belonging to the Crown ; on the south and west by T. P. 58,782.



Surveyor-General's Office,
Colombo, January 19, 1918.

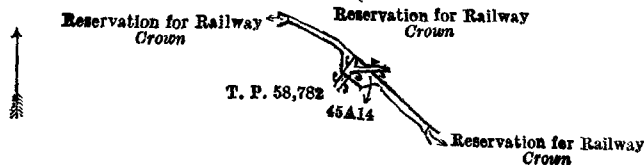
Scale of 8 Chains to an Inch.

C. R. LUNDIE,
for Surveyor-General.

V.—Preliminary plan 114.

Lot.	Name of Land.	Extent, A. R. P.
45A14 ..	Reservation for railway	0 1 10

and bounded as follows : on the north and east by reservation for railway belonging to the Crown ; on the south by reservation for railway belonging to the Crown, T. P. 58,782 ; on the west by T. P. 58,782, reservation for railway belonging to the Crown.



Surveyor-General's Office,
Colombo, January 19, 1918.

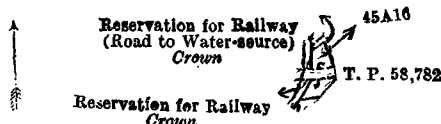
Scale of 8 Chains to an Inch.

C. R. LUNDIE,
for Surveyor-General.

VI.—Preliminary plan 114.

Lot.	Name of Land.	Extent, A. R. P.
45A16 ..	Reservation for railway	0 0 30

and bounded as follows : on the north by reservation for railway (road to water-source) belonging to the Crown ; on the east by T. P. 58,782 ; on the south by T. P. 58,782, reservation for railway belonging to the Crown ; on the west by reservation for railway belonging to the Crown.



Surveyor-General's Office,
Colombo, January 19, 1918.

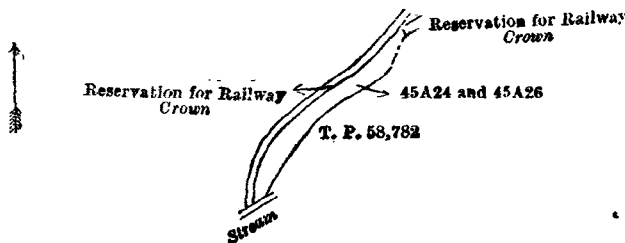
Scale of 8 Chains to a 1/2 Inch.

C. R. LUNDIE,
for Surveyor-General.

VII.—Preliminary plan 114.

Lot.	Name of Land.	Extent, A. R. P.
45A24 ..	Reservation for railway	0 2 20
45A26 ..	Do.	0 0 8
		0 2 28

and bounded as follows : on the north by reservation for railway belonging to the Crown ; on the east by T. P. 58,782 ; on the south by a stream ; on the west by reservation for railway belonging to the Crown.



Surveyor-General's Office,
Colombo, January 19, 1918.


Scale of 8 Chains to an Inch.

C. R. LUNDIE,
for Surveyor-General.

VIII.—Preliminary plan 114.

Lot.	Name of Land.	Extent, A. R. P.
45A45 ..	Reservation for railway	0 0 14

and bounded as follows : on the north by T. P. 58,782 ; on the east by reservation for railway belonging to the Crown ; on the south by the village limit of Haputale ; on the west by T. P. 58,782.



Surveyor-General's Office,
Colombo, January 19, 1918.

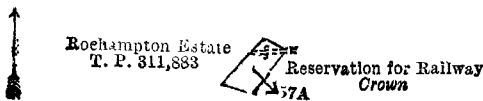
Scale of 8 Chains to an Inch.

C. R. LUNDIE,
for Surveyor-General.

IX.—Preliminary plan 114.

Lot.	Name of Land.	Extent, A. R. P.
57A	Reservation for railway	0 1 7

and bounded as follows : on the north by Roehampton estate sold by the Crown (T. P. 311,883) ; on the east by reservation for railway belonging to the Crown ; on the south and west by Roehampton estate sold by the Crown (T. P. 311,883).



Surveyor-General's Office,
Colombo, January 19, 1918.

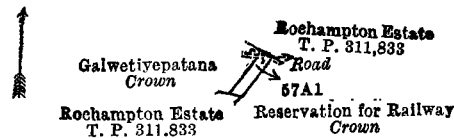
Scale of 8 Chains to an Inch.

C. R. LUNDIE,
for Surveyor-General.

X.—Preliminary plan 114.

Lot.	Name of Land.	Extent, A. R. P.
57A1	Reservation for railway	0 0 10

and bounded as follows : on the north by Roehampton estate sold by the Crown (T. P. 311,883), a road ; on the east by reservation for railway belonging to the Crown ; on the south by Roehampton estate sold by the Crown (T. P. 311,883) ; on the west by Galwetiyeapatana belonging to the Crown.



Surveyor-General's Office,
Colombo, January 19, 1918.

Scale of 8 Chains to an Inch.

C. R. LUNDIE,
for Surveyor-General.

J. M. DAVIES,
Special Officer.

July 16, 1918.

Kegalla S. O. No. 239.

Order under Section 2 of "The Waste Lands Ordinances of 1897, 1899, 1900, and 1903,"
declaring Lands to be Crown Property.

In the matter of the lands commonly called or known as Diganehena (railway reservation), Kudawalahena *alias* Diganehena (railway reservation), &c., situate in the village of Palle Beddawela, in the Galboda korale of the Kegalla District, in the Province of Sabaragamuwa, and of "The Waste Lands Ordinances of 1897, 1899, 1900, and 1903," THE notice required by section 1 of "The Waste Lands Ordinances of 1897, 1899, 1900, and 1903," having been duly published in manner prescribed by that section in respect of the above-named lands (*vide* Notice No. 5,635), and no claim having been made to the said lands or to any interest therein within the period of three months from the date specified in the said notice, I, Frederick Lewis, Special Officer appointed under section 28 of the said Ordinances, under and by virtue of the powers vested in me in that behalf by section 2 of the said Ordinances, do hereby on this 3rd day of May, 1918, order and declare that the said lands, as more fully described herein below, situate in the village of Palle Beddawela, in the Galboda korale of the Kegalla District, in the Province of Sabaragamuwa, and shown as lots 5, 6, 7, 10, 11, 12, 16, 17, 18, 19, 21, 22, 23, 24, 25, 47A, 79A, 43, 44A, 61, 76, 80, 82, 92, 96, and 109 in preliminary plan 173 and in the annexed diagrams, and containing in extent 20 acres 3 roods and 2 perches, are the property of the Crown.

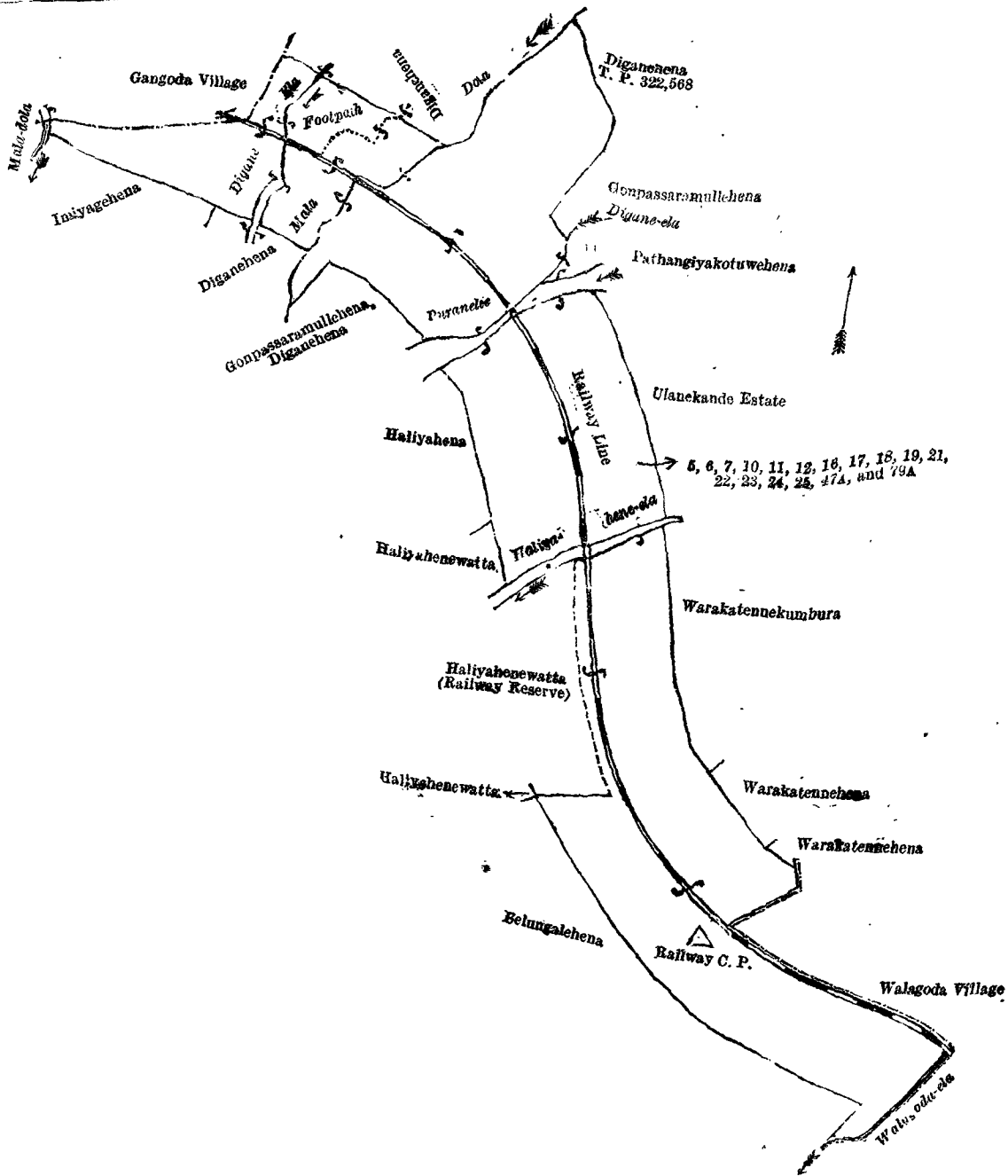
Description of the Lands referred to.

The following lots situated in the village of Palle Beddawela, in the Galboda korale of the Kegalla District, in the Province of Sabaragamuwa, as described in the annexed diagrams :—

I.—Preliminary plan 173.

Lot.	Name of Land.	Extent, A. R. P.	Lot.	Name of Land.	Extent, A. R. P.
5	Diganehena (railway reservation)	0 2 15	18	Belungalehena (railway reservation)	1 2 1
6	Kendawalahena <i>alias</i> Diganehena (railway reservation)	0 1 37	19	Haliyahenewatta (do.)	0 0 27
7	Kendawalahena <i>alias</i> Diganehena	0 3 31	21	Haliyahena (do.)	0 3 32
10	Gonpassaramullehena (railway reservation)	0 0 31	22	Alagalla (railway line)	1 3 27
11	Warakatennehena (do.)	0 3 18	23	Gonpassaramullehena (railway reservation), and Diganehena	0 2 23
12	Do. (do.)	0 3 37	24	Diganehena (railway reservation)	0 1 13
16	Belungalehena, Warakatennehena <i>alias</i> Storuwehena (railway reservation)	0 2 10	25	Kalaotuwehena (do.)	0 1 34
17	Banerekgehena (railway reservation)	0 0 25	47A	Diganehena	0 0 8
			79A	Basnakgehena	0 0 8
					10 3 17

and bounded as follows : on the north by the village limit of Gangoda, Diganehena sold to Rasneka Mudiyansele Ihalagedera Appuhamy and others under the Waste Lands Ordinances, Mala-dola ; on the east by Diganehena sold by the Crown (T. P. 322,568), Gonpassaramullehena sold to Rasneka Mudiyansele Pahalagedera Mudiyanse under the Waste Lands Ordinances, Pathangiyakotuwehena claimed by Rasneka Mudiyansele Mudiyanse, the Puranelle-ela, Ulanekande estate claimed by the Colombo Commercial Company, Warakatennekumbura claimed by Dissanayake Mudiyansele Siyatu and others, Warakatennehena claimed by the Commercial Company, Warakatennehena claimed by Alahakongedera Appuhamy and another, the railway line (the village limit of Walagoda) ; on the south by Walagoda-ela (village limit of Walagoda), Belungalehena sold to Rasneka Mudiyansele Pahalagedera Mudiyanse and another under the Waste Lands Ordinances ; on the west by Haliyahenawatta claimed by Dassanayaka Mudiyansele Dingiri Appuhamy, *ex-Korala*, and others, Haliyahenawatta (Railway Reserve) claimed by Dassanayake Mudiyansele Siyatu and others, Haliyahene-ela, Haliyahenawatta claimed by Dassanayake Mudiyansele Dingiri Appuhamy, *ex-Korala*, and others, Haliyahena sold to Dassanayake Mudiyansele Dingiri Appuhamy and others under the Waste Lands Ordinances, Puranelle-ela, Gonpassaramullehena, Diganehena sold to Rasneka Mudiyansele Pahalagedera Mudiyanse under the Waste Lands Ordinances, the Mala-dola, Diganehena sold to Rasneka Mudiyansele Ihalagedera Appuhamy and others under the Waste Lands Ordinances, Imiyagehena sold to Yapa Mudiyansele Mudiyanse and others under the Waste Lands Ordinances, the Mala-dola.



Surveyor-General's Office,
Colombo, March 13, 1918.

Lot.	Name of Land.
43	Pansalahena

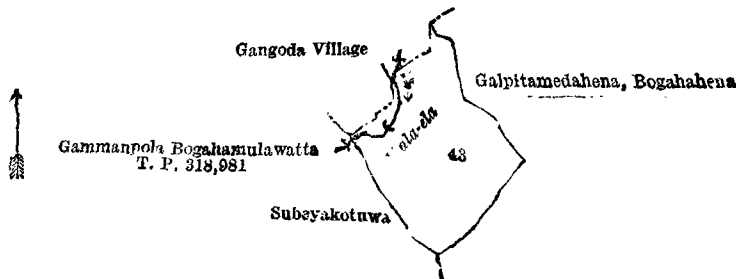
Scale of 4 Chains to an Inch.

II.—Preliminary plan 173.

C. R. LUNDIE,
for Surveyor-General.

Extent, A. R. P.
0 3 13

and bounded as follows: on the north by the village limit of Gangoda, Galpitimedahena, Bogahahena sold to Maparalalage Kiri Banda under the Waste Lands Ordinances; on the east by Galpitamedahena, Bogahahena sold to Maparalalage Kiri Banda under the Waste Lands Ordinances; on the south by Galpitamedahena, Bogahahena sold to Maparalalage Kiri Banda under the Waste Lands Ordinances, Subeyakotuwa sold to Dassanayake Mudiyansele Jotihamy under the Waste Lands Ordinances; on the west by Gammanpola, Bogahamulawatta sold by the Crown (T. P. 318,981), the village limit of Gangoda.



Surveyor-General's Office,
Colombo, March 13, 1918.

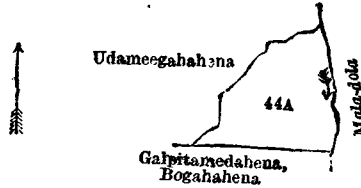
Scale of 4 Chains to an Inch.

C. R. LUNDIE,
for Surveyor-General.

III.—Preliminary plan 173.

Lot.	Name of Land.	Extent, A. R. P.
44A ..	Udameegahahena ..	0 1 36

and bounded as follows: on the north by Udameegahahena claimed by Maparalalage Kiri Banda; on the east by the Mala-dola; on the south by Galpittamedahena, Bogahahena sold to Maparalalage Kiri Banda under the Waste Lands Ordinances; on the west by Udaemegahahena claimed by Maparalalage Kiri Banda.



Surveyor-General's Office,
Colombo, March 13, 1918.

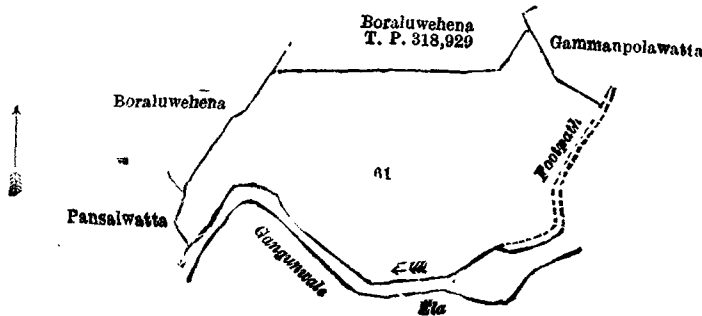
Scale of 4 Chains to an Inch.

C. R. LUNDIE,
for Surveyor-General.

IV.—Preliminary plan 173.

Lot.	Name of Land.	Extent, A. R. P.
61 ..	Boraluwehena ..	2 2 33

and bounded as follows: on the north by Boraluwehena sold by the Crown (T. P. 318,929); on the east by Gammanpolawatta claimed by Dissanayaka Mudiyansele Kir Banda, footpath; on the south by a footpath, Gangulwale-ela; on the west by Pansalwatta claimed by Dassanayaka Mudiyansele Dingiri Appuhamy, Boraluwehena claimed by Dassanayaka Mudiyansele Punchi Menika and another.



Surveyor-General's Office,
Colombo, March 13, 1918.

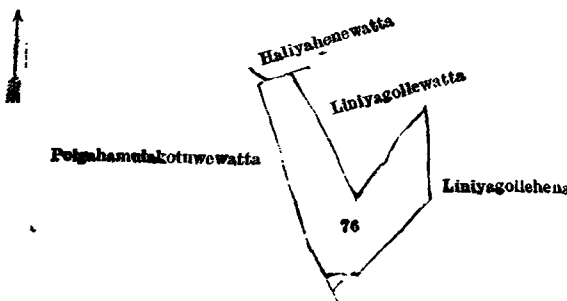
Scale of 4 Chains to an Inch.

C. R. LUNDIE,
for Surveyor-General.

V.—Preliminary plan 173.

Lot.	Name of Land.	Extent, A. R. P.
76 ..	Liniyagollehena, Liniyagollewatta ..	0 2 35

and bounded as follows: on the north by Haliyahenewatta claimed by Dassanayaka Mudiyansele Dingiri Appuhamy, ex-Korala, Liniyagollewatta claimed by Uda Beddawala Yapa Mudiyansele Mudiyanse; on the east by Liniyagollehena sold to Rasneka Mudiyansele Pahalagedera Mudiyanse and others under the Waste Lands Ordinances; on the south by Liniyagollehena sold to Rasneka Mudiyansele Pahalagedera Mudiyanse and others under the Waste Lands Ordinances; on the west by Polgahamulakotuwewatta claimed by Dahaneka Mudiyansele Jotihamy and another.



Surveyor-General's Office,
Colombo, March 13, 1918.

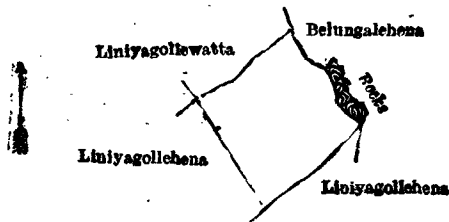
Scale of 4 Chains to an Inch.

C. R. LUNDIE,
for Surveyor-General.

VI.—Preliminary plan 173.

Lot.	Name of Land.	Extent, A. R. P.
80 ..	Liniyagollehena ..	0 2 29

and bounded as follows: on the north by Liniyagollewatta claimed by Pahala Rasneka Mudiyansele Appuhamy and others, Belungalehena sold to Rasneka Mudiyansele Pahalagedera Mudiyanse and another under the Waste Lands Ordinances; on the east by Belungalehena sold to Rasneka Mudiyansele Pahalagedera Mudiyanse and another under the Waste Lands Ordinances, rocks, Liniyagollehena sold to D. M. Menikhamy under the Waste Lands Ordinances; on the south by Liniyagollehena sold to D. M. Menikhamy under the Waste Lands Ordinances, Liniyagollehena claimed by Dassanayaka Mudiyansele Punchi Menika and others; on the west by Liniyagollehena claimed by Dassanayaka Mudiyansele Punchi Menika and others, Liniyagollewatta claimed by Pahala Rasneka Mudiyansele Appuhamy and others.



Surveyor-General's Office,
Colombo, March 13, 1918.

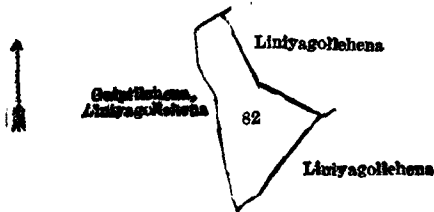
Scale of 4 Chains to an Inch.

C. R. LUNDIE,
for Surveyor-General.

VII.—Preliminary plan 173.

Lot.	Name of Land.	Extent, A. R. P.
82	Liniyagollehena	0 1 33

and bounded as follows : on the north by Galpillehena, Liniyagollehena sold to Rasneka Mudiyanse Lage Pahalagedera Mudiyanse and others under the Waste Lands Ordinances, Liniyagollehena claimed by Dassanayaka Mudiyanse Lage Punci Menika and others ; on the east by Liniyagollehena claimed by Dassanayaka Mudiyanse Lage Punci Menika and others, Liniyagollehena sold to D. M. Menikhamy under the Waste Lands Ordinances ; on the south by Liniyagollehena sold to D. M. Menikhamy under the Waste Lands Ordinances, Galpillehena, Liniyagollehena sold to Rasneka Mudiyanse Lage Pahalagedera Mudiyanse and others under the Waste Lands Ordinances ; on the west by Galpillehena, Liniyagollehena sold to Rasneka Mudiyanse Lage Pahalagedera Mudiyanse and others under the Waste Lands Ordinances.



Surveyor-General's Office,
Colombo, March 13, 1918.

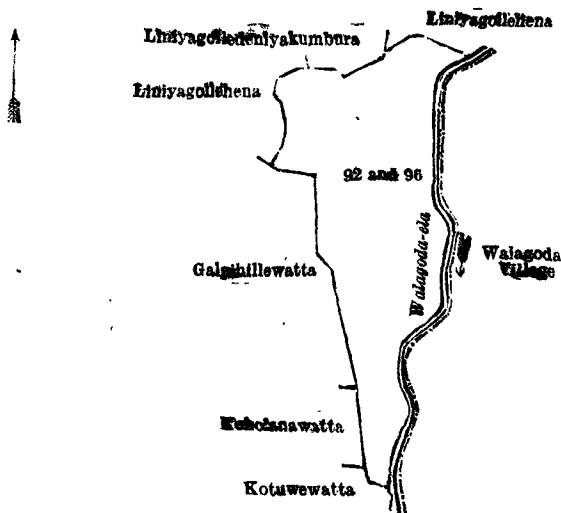
Scale of 4 Chains to an Inch.

C. R. LUNDIE,
for Surveyor-General.

VIII.—Preliminary plan 173.

Lot.	Name of Land.	Extent, A. R. P.
92	Liniyagollehena	0 0 36
96	Liniyagollemukalana <i>alias</i> Ganegemukalana	1 2 24
		1 3 20

and bounded as follows : on the north by Liniyagollehena claimed by Dahanaka Mudiyanse Lage Dingiriappuhamy, *ex-Korala*, and another, Liniyagolledeniye kumbura claimed by Dahanaka Mudiyanse Lage Menikhamy, Liniyagollehena sold to Uda Beddawala Yapa Mudiyanse Lage Dingiri Banda under the Waste Lands Ordinances ; on the east by Walagoda-ela (village limit of Walagoda) ; on the south by Kotuwewatta claimed by Ihala R. M. Appuhamy ; on the west by Kotuwewatta claimed by Ihala R. M. Appuhamy, Koholanawatta claimed by Dassanayaka Mudiyanse Lage Dingiri Mahatmaya, Galpillewatta claimed by Galpillegedera Ran Kira, Liniyagollehena claimed by Dahanaka Mudiyanse Lage Dingiri Appuhamy, *ex-Korala*, and another.



Surveyor-General's Office,
Colombo, March 13, 1918.

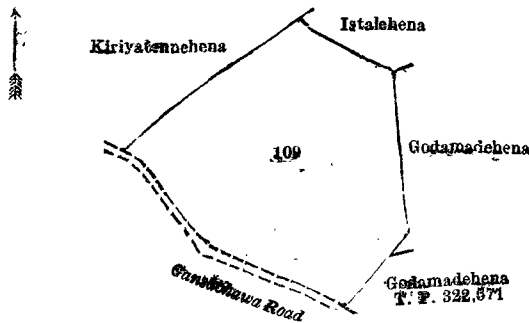
Scale of 4 Chains to an Inch.

C. R. LUNDIE,
for Surveyor-General.

IX.—Preliminary plan 173.

Lot.	Name of Land.	Extent, A. R. P.
109	Kiriyatennehena ..	2 0 26

and bounded as follows: on the north by Kiriyatennehena claimed by Kiriyatenna Pansala, Istalehena claimed by Dassanayaka Mudiyansele Dingiri Mahatmaya; on the east by Godamadehena claimed by Dassanayaka Mudiyansele Dingiriappuhamy, *ex-Korala*, and others, Godamadehena sold by the Crown (T. P. 322,571); on the south by Gansabhawa road; on the west by Gansabhawa road, Kiriyatennehena claimed by Kiriyatenne Pansala.



Surveyor-General's Office,
Colombo, March 13, 1918.

Scale of 4 Chains to an Inch.

C. R. LUNDIE,
for Surveyor-General.

May 3, 1918.

FREDERICK LEWIS,
Special Officer.

PRELIMINARY NOTICES.

Kurunegala Notice No. 6,991.

Notice under "The Waste Lands Ordinances of 1897, 1899, 1900, and 1903."

TAKE notice that unless within three months from August 16, 1918, the persons, if any, who claim any interest in the lands hereinafter mentioned or in any one or more of such lands or to some interest therein make claim in person or in writing to the said lands or any of them or to some interest therein to N. A. Hampton, Esq., Special Officer appointed under section 28 of "The Waste Lands Ordinances of 1897, 1899, 1900, and 1903," at his office at Colombo:

Such Special Officer, in pursuance of the powers vested in him by the said Ordinances, will declare by writing under his hand that the said lands, or such of them as to which no claim has been made, are the property of the Crown.

N. A. HAMPTON,
Special Officer.

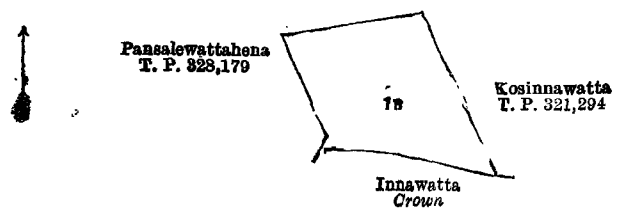
Description of the Lands referred to.

The following lots situated in the village of Kosinna, in the Udukaha korale south of the Dambadeni hatpattu of the Kurunegala District, in the North-Western Province, as described in the annexed diagrams:—

I.—Preliminary plan 453.

Lot.	Name of Land.	Extent, A. R. P.
1B	Paragahapitiyahena ..	0 3 26

and bounded as follows: on the north by Pansalewattahena sold by the Crown (T. P. 328,179); on the east by Kosinnawatta sold by the Crown (T. P. 321,294); on the south by Innawatta claimed by the Crown; on the west by Pansalewattahena sold by the Crown (T. P. 328,179).



Surveyor-General's Office,
Colombo, May 30, 1918.

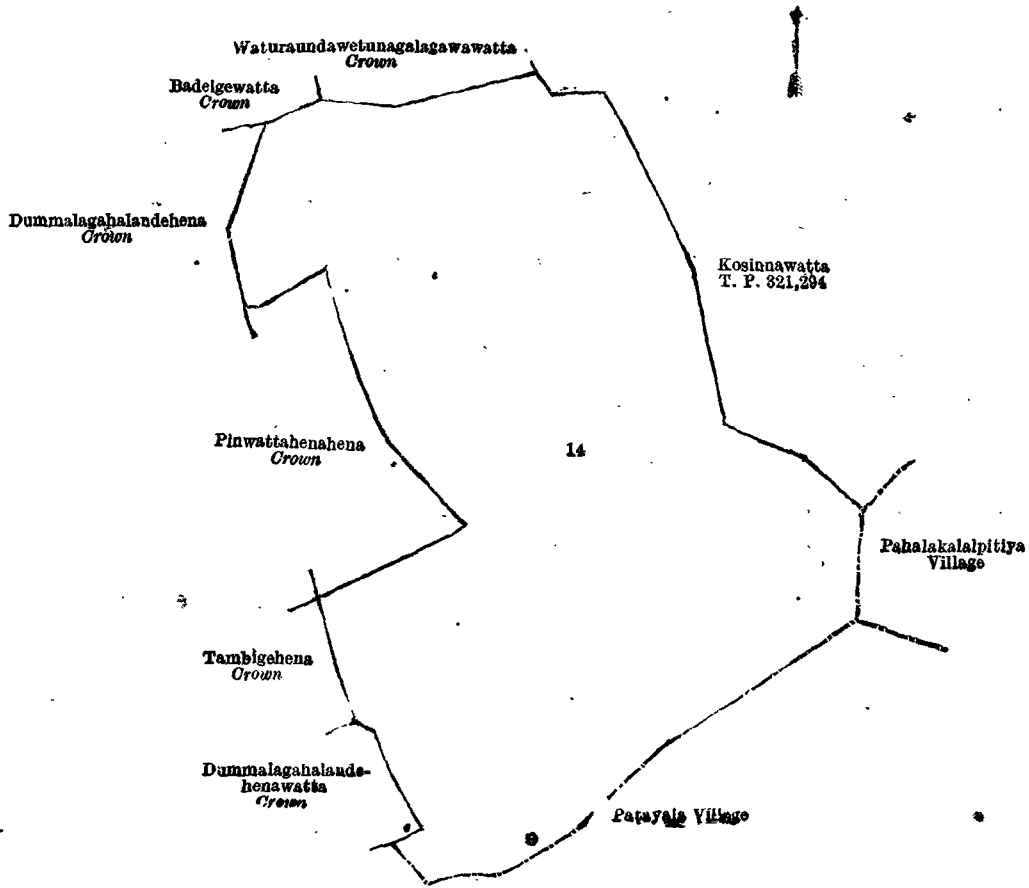
Scale of 4 Chains to an Inch.

C. R. LUNDIE,
for Surveyor-General.

II.—Preliminary plan 453.

Lot.	Name of Land.	Extent, A. R. P.
14	Liniyagollehena ..	12 3 32

and bounded as follows: on the north by Badelgewatta claimed by the Crown, Waturaundawetunagalagawawatta claimed by the Crown, Kosinnawatta sold by the Crown (T. P. 321,294); on the east by Kosinnawatta sold by the Crown (T. P. 321,294), the village limit of Pahala Kalalpitiya; on the south by the village limit of Patayala; on the west by the village limit of Patayala, Dummalagahalandehenawatta claimed by the Crown, Tambigehena sold by the Crown, Pinwattahenahena claimed by the Crown, Dummalagahalandehena claimed by the Crown.



Surveyor-General's Office,
Colombo, May 30, 1918.

Scale of 4 Chains to an Inch.

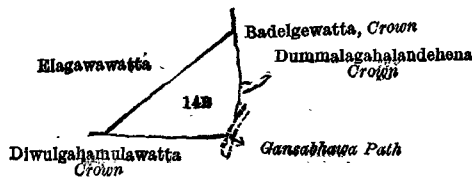
C. R. LUNDIE,
for Surveyor-General.

Lot.	Name of Land.
14B	Innawattehena

III.—Preliminary plan 453.

Extent, A. R. P.
0 1 14

and bounded as follows : on the north by Elagawawatta claimed by Ranamuka Achchillage Punchi Appuhamy and others ; on the east by Badelgewatta claimed by the Crown, Dummalagahalandehena claimed by the Crown, the Gansabhawa road ; on the south by Diwulgahamulawatta claimed by the Crown ; on the west by Elagawawatta claimed by Ranamuka Achchillage Punchi Appuhamy and others.



Surveyor-General's Office,
Colombō, May 30, 1918.

Scale of 4 Chains to an Inch.

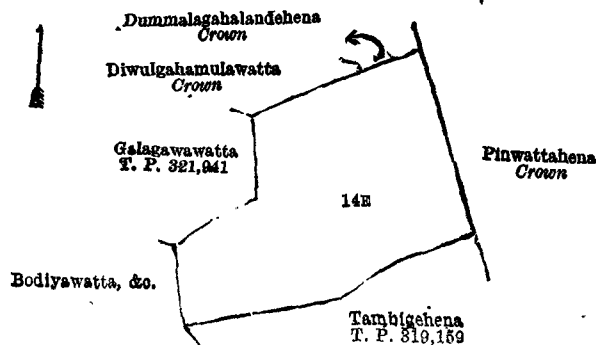
C. R. LUNDIE,
for Surveyor-General.

Lot.	Name of Land.
14E	Kadurugahamullahena

IV.—Preliminary plan 453.

Extent, A. R. P.
2 0 8

and bounded as follows : on the north by Diwulgahamulawatta claimed by the Crown, Dummalagahalandehena claimed by the Crown ; on the east by Pinwattahena claimed by the Crown ; on the south by Tambigehena sold by the Crown (T. P. 319,159) ; on the west by Bodiawatta, &c., claimed by M. D. L. Jayasundera and others, Galagawawatta sold by the Crown (T. P. 321,941).



Surveyor-General's Office,
Colombo, May 30, 1918.


Scale of 4 Chains to an Inch.

C. R. LUNDIE,
for Surveyor-General.

V.—Preliminary plan 453.

Lot.	Name of Land.	Extent, A. R. P.
17	Pendurukosgahamulahena <i>alias</i> Meegahamulahena	0 1 2

and bounded as follows: on the north by Diulgahamulawatta claimed by the Crown, Elagawawatta claimed by Ranamuka Achohillage Punchi Appuhamy and others; on the east, south, and west by Diulgahamulawatta claimed by Ranamuka Achohillage Punchi Appuhamy and others.



Surveyor-General's Office,
Colombo, May 30, 1918.

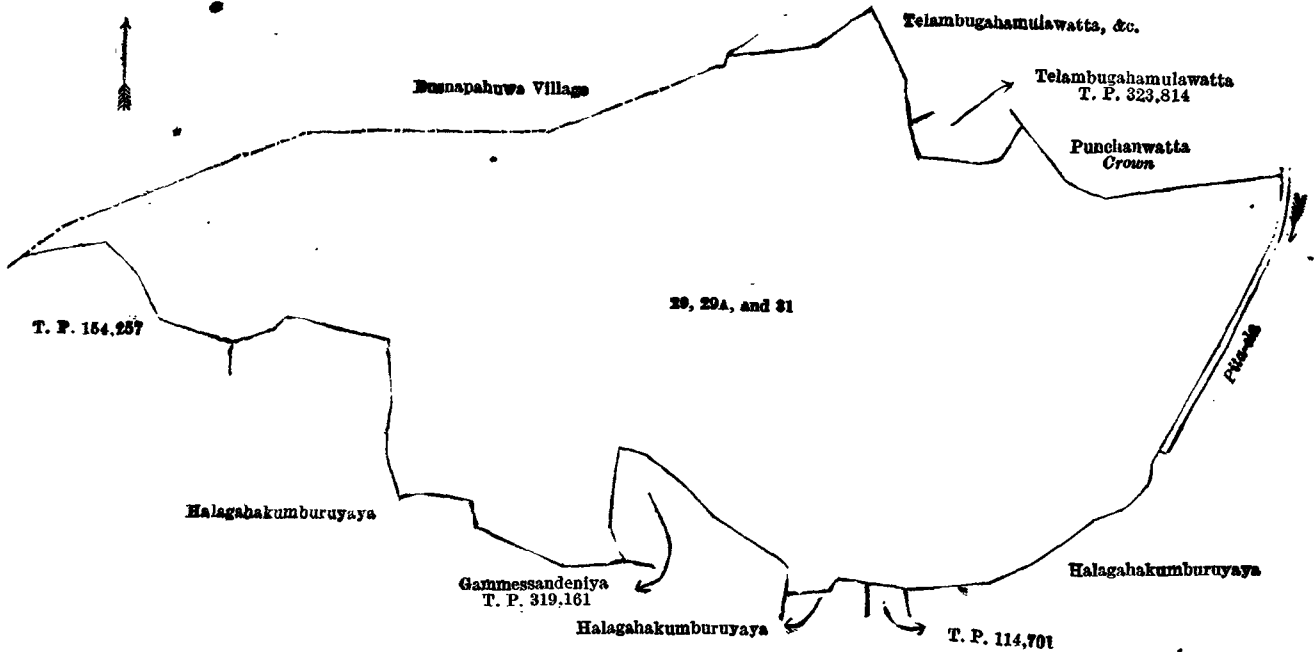
Scale of 4 Chains to an Inch.

C. R. LUNDIE,
for Surveyor-General.

VI.—Preliminary plan 453.

Lot.	Name of Land.	Extent, A. R. P.
29	Gammessanlanda	15 2 6
29A	Meegahamulahena	0 3 4
31	Udahaweddemalapitiya	1 0 22
		17 1 32

and bounded as follows: on the north by the village limit of Busnapahuwa, Telambugahamulawatta, &c., claimed by Appuhamy and others, Telambugahamulawatta sold by the Crown (T. P. 323,814), Punchanwatta claimed by the Crown; on the east by Pita-ela, Halgahakumburuyaya (private); on the south by Halgahakumburuyaya (private), T. P. 114,701, Halgahakumburuyaya (private), Gammessandeniya sold by the Crown (T. P. 319,161), Halgahakumburuyaya (private); on the west by Halgahakumburuyaya (private) T. P. 154,257.



Surveyor-General's Office,
Colombo, May 13, 1918.

Scale of 4 Chains to an Inch.

C. R. LUNDIE,
for Surveyor-General.

Kurunegala S. O. 98—1918.

Kurunegala Notice No. 6,992.

Notice under "The Waste Lands Ordinances of 1897, 1899, 1900, and 1903."

TAKE notice that unless within three months from August 16, 1918, the persons, if any, who claim any interest in the lands hereinafter mentioned or in any one or more of such lands or to some interest therein make claim in person or in writing to the said lands or any of them or to some interest therein to N. A. Hampton, Esq., Special Officer appointed under section 28 of "The Waste Lands Ordinances of 1897, 1899, 1900, and 1903," at his office at Colombo:

Such Special Officer, in pursuance of the powers vested in him by the said Ordinances, will declare by writing under his hand that the said lands, or such of them as to which no claim has been made, are the property of the Crown.

N. A. HAMPTON,
Special Officer.

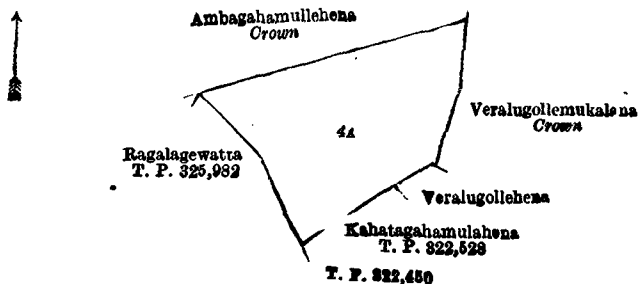
Description of the Lands referred to.

The following lots situated in the village of Otarakiriwanapola, in the Udukaha korale south of the Dambadeni hatpattu of the Kurunegala District, in the North-Western Province, as described in the annexed diagrams:—

I.—Preliminary plan 488.

Lot.	Name of Land.	Extent, A. R. P.
4A	Verahugollehena	1 1 21

and bounded as follows: on the north by Ambagahamullehena belonging to the Crown; on the east by Verahugollemukalana declared to be the property of the Crown under the Waste Lands Ordinances; on the south by Verahugollehena sold by the Crown, Kahatagahamulahena sold by the Crown (T. Ps. 322,528, 322,450); on the west by Ragalagewatta sold by the Crown (T. P. 325,982).



Surveyor-General's Office,
Colombo, May 17, 1918.

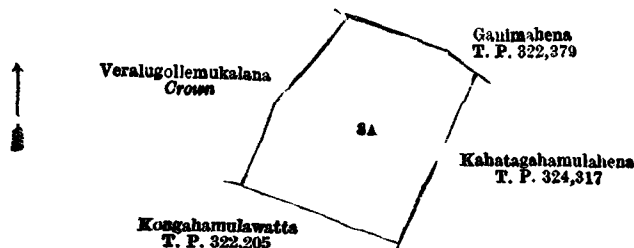
Scale of 4 Chains to an Inch.

C. R. LUNDIE,
for Surveyor-General.

II.—Preliminary plan 488.

Lot.	Name of Land.	Extent, A. R. P.
8A	Kahatagahamulahena	1 1 19

and bounded as follows: on the north by Ganimahena sold by the Crown (T. P. 322,379); on the east by Kahatagahamulahena sold by the Crown (T. P. 324,317); on the south by Kongahamulawatta sold by the Crown (T. P. 322,205); on the west by Verahugollemukalana declared to be the property of the Crown under the Waste Lands Ordinances.



Surveyor-General's Office,
Colombo, May 17, 1918.

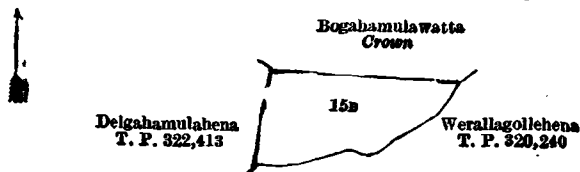
Scale of 4 Chains to an Inch.

C. R. LUNDIE,
for Surveyor-General.

III.—Preliminary plan 488.

Lot.	Name of Land.	Extent, A. R. P.
15B	Bogahamulawatta	0 2 12

and bounded as follows: on the north by Bogahamulawatta belonging to the Crown; on the east and south by Werallagollehena sold by the Crown (T. P. 320,240); on the west by Delgahamulahena sold by the Crown (T. P. 322,413).



Surveyor-General's Office,
Colombo, May 17, 1918.

Scale of 4 Chains to an Inch.

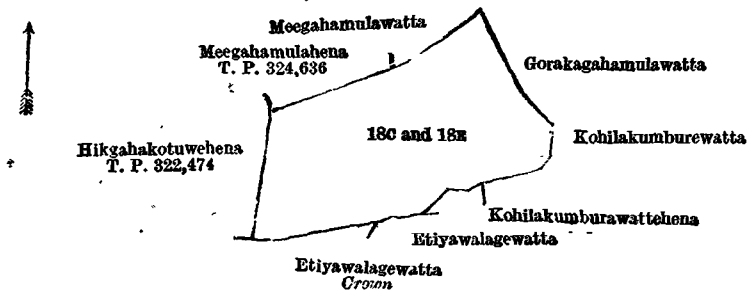
C. R. LUNDIE,
for Surveyor-General.

IV.—Preliminary plan 488.

Lot.	Name of Land.	Extent, A. R. P.
18C	Delgahamulahena	0 2 38
18E	Do.	0 3 31

1 2 29

and bounded as follows: on the north by Meegahamulahena sold by the Crown (T. P. 324,636), Meegahamulawatta claimed by Patirannahelage Dingiri Appu and others; on the east by Gorakagahamulawatta claimed by Patirannahelage Mudalihamy and others, Kohilakumburewatta claimed by Kirihamy Vidane and others; on the south by Kohilakumburewatta claimed by Kirihamy Vidane and others, Kohilakumburawattahena claimed by Pathirannahelage Kirihamy, Vel-Vidane, Etiyawalagewatta claimed by Pathirannahelage Punchappuhamy, Etiyawalagewatta belonging to the Crown; on the west by Hikgahakotuwehena sold by the Crown (T. P. 322,474).



Surveyor-General's Office,
Colombo, May 17, 1918.

Scale of 4 Chains to an Inch.

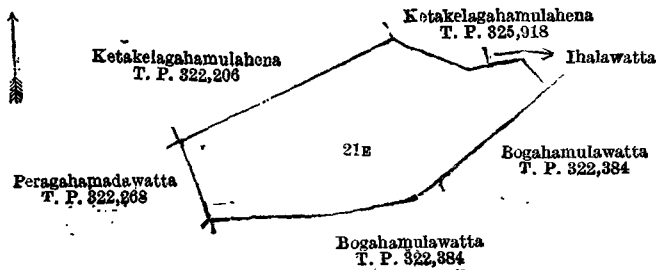
C. R. LUNDIE,
for Surveyor-General.

V.—Preliminary plan 488.

Lot.	Name of Land.
21E	Kandahena

Extent, A. R. P.
1 2 36

and bounded as follows: on the north by Ketagalagahamulahena sold by the Crown (T. P. 322,206), Ketakelagahamulahena sold by the Crown (T. P. 325,918), Ihalawatta claimed by Dahaneka-achchillage Pinghamy; on the east by Ihalawatta claimed by Dahaneka-achchillage Pinghamy, Bogahamulawatta sold by the Crown (T. P. 322,384); on the south by Bogahamulawatta sold by the Crown (T. P. 322,384); on the west by Peragahamadawatta sold by the Crown (T. P. 322,268), Ketakelagahamulahena sold by the Crown (T. P. 322,206).



Surveyor-General's Office,
Colombo, May 17, 1918.

Scale of 4 Chains to an Inch.

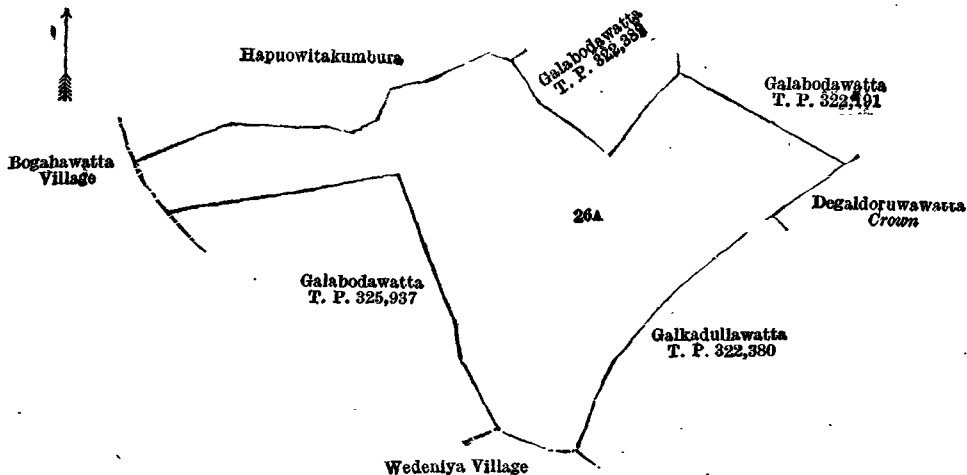
C. R. LUNDIE,
for Surveyor-General.

VI.—Preliminary plan 488.

Lot.	Name of Land.
26A	Galabodawatta

Extent, A. R. P.
4 2 37

and bounded as follows: on the north by Hapuowitakumbura claimed by Mahawitanage Don Amaris Appuhamy, Galabodawatta sold by the Crown (T. P. 322,382), Galabodawatta sold by the Crown (T. P. 322,191); on the east by Degaldoruawatta belonging to the Crown, Galkadullawatta sold by the Crown (T. P. 322,380); on the south by the village limit of Wedeniya; on the west by Galabodawatta sold by the Crown (T. P. 325,937), the village limit of Bogahawatta.



Surveyor-General's Office,
Colombo, May 17, 1918.

Scale of 4 Chains to an Inch.

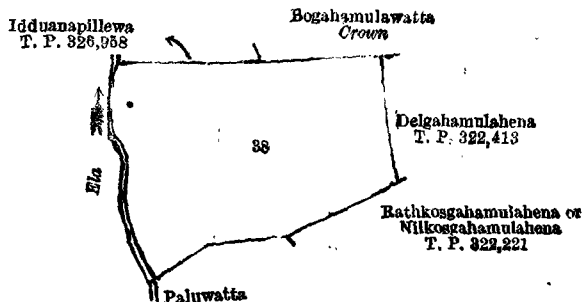
C. R. LUNDIE,
for Surveyor-General.

VII.—Preliminary plan 488.

Lot.	Name of Land.
38	Siyambalagahamulahena

Extent, A. R. P.
2 0 20

and bounded as follows: on the north by Idduanapillewa sold by the Crown (T. P. 326,958), Bogahamulawatta belonging to the Crown; on the east by Delgahamulahena sold by the Crown (T. P. 322,413); on the south by Rathkosgahamulahena or Nilkosgahamulahena sold by the Crown (T. P. 322,221), Paluwatta claimed by Siridera Hamy; on the west by an ela.



Surveyor-General's Office,
Colombo, May 17, 1918.

Scale of 4 Chains to an Inch.

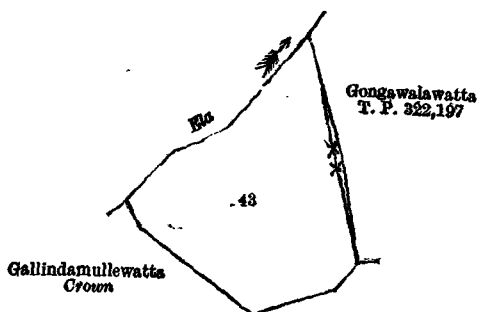
C. R. LUNDIE,
for Surveyor-General.

VIII.—Preliminary plan 488.

Lot.	Name of Land.
43	.. Udakotuwehena ..

Extent, A. R. P.
.. 1 2 13

and bounded as follows: on the north by an ela; on the east by Gongawalawatta sold by the Crown (T. P. 322,197); on the south and west by Gallindamullewatta belonging to the Crown.



Surveyor-General's Office,
Colombo, May 17, 1918.

Scale of 4 Chains to an Inch.

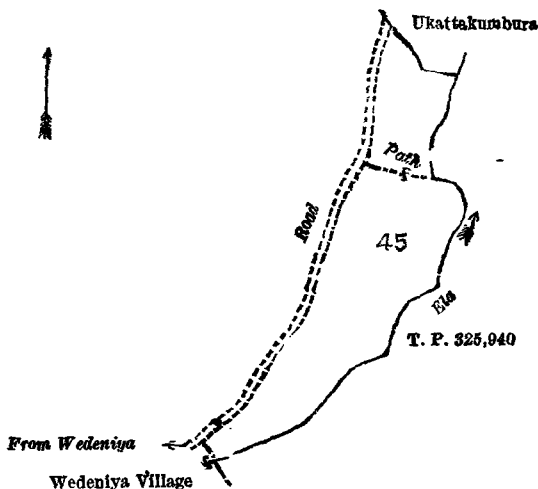
C. R. LUNDIE,
for Surveyor-General.

IX.—Preliminary plan 488.

Lot.	Name of Land.
45	.. Galgodahena or Ukattakumburapillewa .. (Exclusive of the path passing through the land.)

Extent, A. R. P.
.. 1 2 16

and bounded as follows: on the north by Ukattakumbura claimed by Jayakadu Mudiyansele Siriderahamy, Korale Araochchi; on the east and south by an ela (T. P. 325,940); on the west by the village limit of Wedeniya, the road from Wedeniya.



Surveyor-General's Office,
Colombo, May 17, 1918.

Scale of 4 Chains to an Inch.

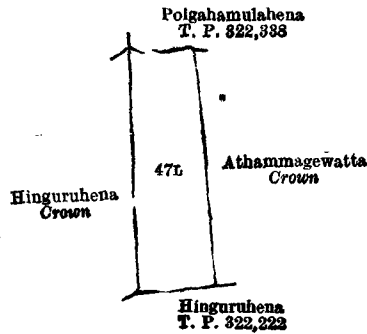
C. R. LUNDIE,
for Surveyor-General.

X.—Preliminary plan 488.

Lot.	Name of Land.
47L	.. Hinguruhena ..

Extent, A. R. P.
.. 0 2 29

and bounded as follows: on the north by Polgahamulahena sold by the Crown (T. P. 322,338); on the east by Atham-magewatta belonging to the Crown; on the south by Hinguruhena sold by the Crown (T. P. 322,222); on the west by Hinguruhena belonging to the Crown.



Surveyor-General's Office,
Colombo, May 17, 1918.

Scale of 4 Chains to an Inch.

C. R. LUNDIE,
for Surveyor-General.

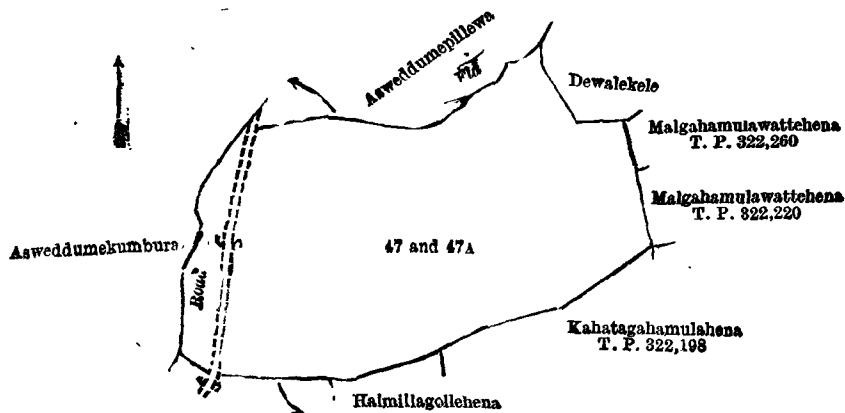
XI.—Preliminary plan 488.

Lot.	Name of Land.
47	Asweddumedelgahamulahena
47A	Dewalegawahena

Extent, A. R. P.
2 1 30
2 0 0
4 1 30

(Exclusive of the road passing through the land.)

and bounded as follows : on the north by Asweddumepillewa claimed by Pathirannahelage Dingiri Appu, an ela ; on the east by Dewalekela claimed by Pathirannahelage Dingiri Appuhamy, Malgahamulawattehena sold by the Crown (T. P. 322,260), Malgahamulawattehena sold by the Crown (T. P. 322,220) ; on the south by Kahatagahamulahena sold by the Crown (T. P. 322,198), Halmillagollehena sold by the Crown (T. P. 325,915), Halmillagollewatta belonging to the Crown ; on the west by Asweddumekumbura claimed by Patirannahelage Dingiri Appu and others.



Surveyor-General's Office,
Colombo, May 17, 1918.

Scale of 4 Chains to an Inch.

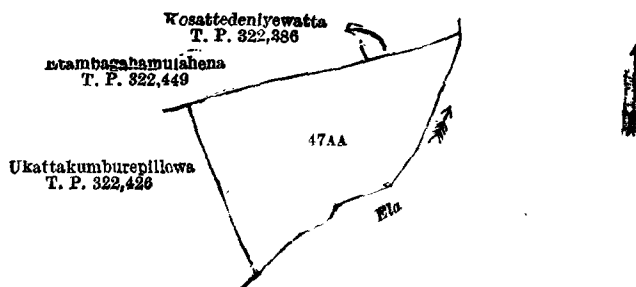
C. R. LUNDIE,
for Surveyor-General.

XII.—Preliminary plan 488.

Lot.	Name of Land.
47AA	Kosattedeniyehena

Extent, A. R. P.
1 1 27

and bounded as follows : on the north by Etambagahamulahena sold by the Crown (T. P. 322,449), Kosattedeniyewatta sold by the Crown (T. P. 322,386) ; on the east and south by an ela ; on the west by Ukattakumburepillewa sold by the Crown (T. P. 322,426).



Surveyor-General's Office,
Colombo, May 17, 1918.

Scale of 4 Chains to an Inch.

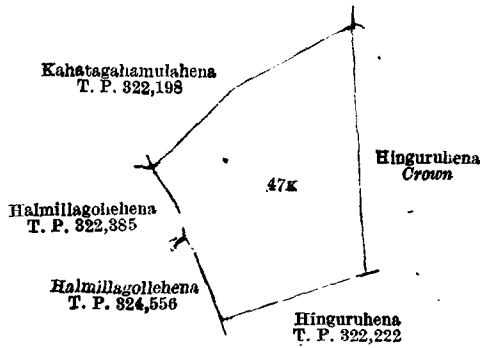
C. R. LUNDIE,
for Surveyor-General.

XIII.—Preliminary plan 488.

Lot.	Name of Land.
47K	Hinguruhena

Extent, A. R. P.
1 3 7

and bounded as follows : on the north by Kahatagahamulahena sold by the Crown (T. P. 322,198) ; on the east by Hinguruhena belonging to the Crown ; on the south by Hinguruhena sold by the Crown (T. P. 322,222) ; on the west by Halmillagollehena sold by the Crown (T. P. 324,556), Halmillagollehena sold by the Crown (T. P. 322,385).



Surveyor-General's Office,
Colombo, May 17, 1918.

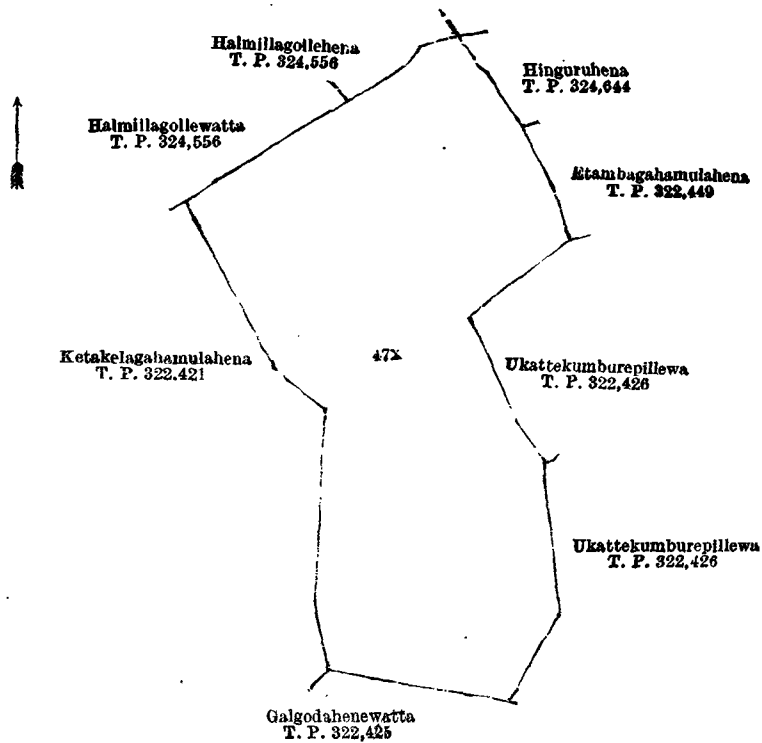
Scale of 4 Chains to an Inch.

C. R. LUNDIE,
for Surveyor-General.

XIV.—Preliminary plan 488.

Lot.	Name of Land.	Extent, A. R. P.
47x	Narangahamulahena	6 1 36

and bounded as follows : on the north by Halmillagollewatta sold by the Crown (T. P. 324,556), Halmillagollehena sold by the Crown (T. P. 324,556) ; on the east by Hingurukena sold by the Crown (T. P. 324,644), Etambagahamulahena sold by the Crown (T. P. 322,449), Ukattekumburepillewa sold by the Crown (T. P. 322,426) ; on the south by Galgodahenewatta sold by the Crown (T. P. 322,425) ; on the west by Ketakelagahamulahena sold by the Crown (T. P. 322,421).



Surveyor-General's Office,
Colombo, May 17, 1918.

Scale of 4 Chains to an Inch.

C. R. LUNDIE,
for Surveyor-General.

Kurunegala S. O. 99—1918.

Kurunegala Notice No. 6,993.

Notice under "The Waste Lands Ordinances of 1897, 1899, 1900, and 1903."

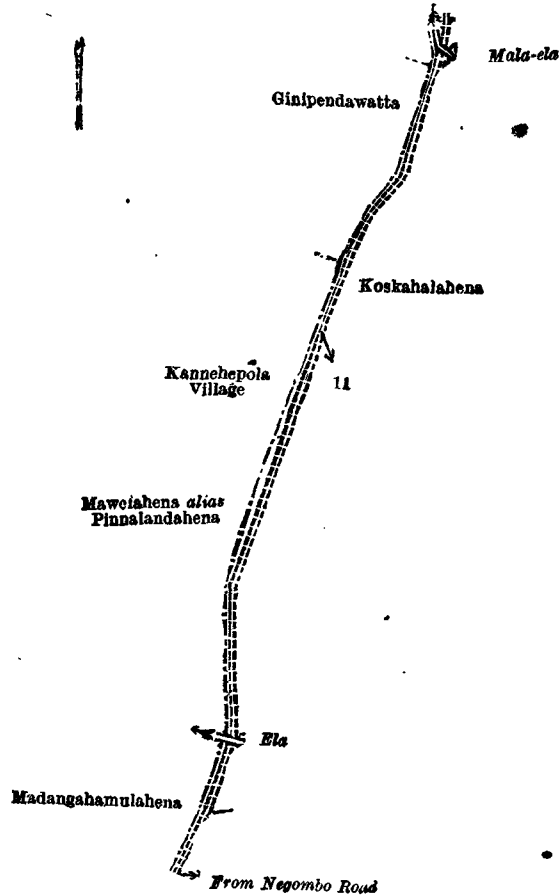
TAKE notice that unless within three months from August 16, 1918, the persons, if any, who claim any interest in the land hereinafter mentioned make claim in person or in writing to the said land or to some interest therein to J. M. Davies, Esq., Special Officer appointed under section 28 of "The Waste Lands Ordinances of 1897, 1899, 1900, and 1903," at his office at Colombo :

Such Special Officer in pursuance of the powers vested in him by the said Ordinances, will declare by writing under his hand that the land, to which no claim has been made, is the property of the Crown.

J. M. DAVIES,
Special Officer.

Description of the Land referred to.

The land commonly called or known as road, situated in the village of Gepallawa, in the Rekko pattu korale of the Dambadeni hatpattu of the Kurunegala District, in the North-Western Province, containing in extent 23 perches, shown as lot 11 in preliminary plan 4,808 and in the annexed diagram; and bounded as follows: on the north by Ginipendawatta claimed by Herat Mudiyansele Petanhamy and others, the Mala-ela; on the east by Koskahalahena claimed by Dr. James Hoole; on the south by the Negombo road; on the west by Madangahamulahena claimed by Narayana Mudiyansele Ukku Banda and others, Mawelahena *alias* Pinnalandahena claimed by Herat Mudiyansele Appuhamy, Arachchi, the village limit of Kannehopola.



Surveyor-General's Office,
Colombo, July 24, 1918.

Scale of 4 Chains to an Inch.
Kurunegala S. O. 100—1918.

C. R. LUNDIE,
for Surveyor-General.

Kurunegala Notice No. 6,994.

Notice under "The Waste Lands Ordinances of 1897, 1899, 1900, and 1903."

TAKE notice that unless within three months from August 16, 1918, the persons, if any, who claim any interest in the lands hereinafter mentioned or in any one or more of such lands or to some interest therein make claim in person or in writing to the said lands or any of them or to some interest therein to J. M. Davies, Esq., Special Officer appointed under section 28 of "The Waste Lands Ordinances of 1897, 1899, 1900, and 1903," at his office at Colombo:

Such Special Officer, in pursuance of the powers vested in him by the said Ordinances, will declare by writing under his hand that the said lands, or such of them as to which no claim has been made, are the property of the Crown.

J. M. DAVIES,
Special Officer.

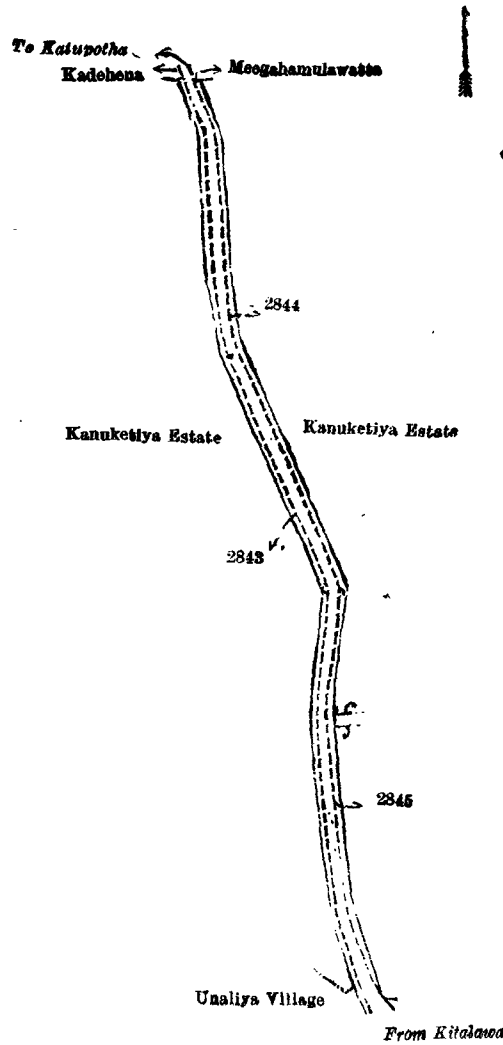
Description of the Lands referred to.

The following lots situated in the village of Kumbukkotuwa, in the Meddeketiya korale of the Katugampola hatpattu of the Kurunegala District, in the North-Western Province, as described in the annexed diagram:—

Preliminary plan 4,527.

Lot.	Name of Land.	Extent, A. R. P.
2843 ..	Reservation for road	0 0 22
2844 ..	Do.	0 0 19
2845 ..	Do.	0 0 10
		0 1 11

and bounded as follows: on the north by Kadehena claimed by Bandirala Gan-Arachchi, Meegahamulawatta claimed by Bandirala Gan-Arachchi; on the east by Kanuketiya estate claimed by Mrs. Mary Wijesekera; on the south by the village limit of Unaliya; on the west by Kanuketiya estate claimed by Mrs. Mary Wijesekera.



Surveyor-General's Office,
Colombo, July 16, 1918.

Scale of 4 Chains to an Inch.
Kurunegala S. O. 101—1918.

C. R. LUNDIE,
for Surveyor-General.

Kurunegala Notice No. 6,995.

Notice under "The Waste Lands Ordinances of 1897, 1899, 1900, and 1903."

TAKE notice that unless within three months from August 16, 1918, the persons, if any, who claim any interest in the lands hereinafter mentioned or in any one or more of such lands or to some interest therein make claim in person or in writing to the said lands or any of them or to some interest therein to J. M. Davies, Esq., Special Officer appointed under section 28 of "The Waste Lands Ordinances of 1897, 1899, 1900, and 1903," at his office at Colombo :

Such Special Officer, in pursuance of the powers vested in him by the said Ordinances, will declare by writing under his hand that the said lands, or such of them as to which no claim has been made, are the property of the Crown.

J. M. DAVIES,
Special Officer.

Description of the Lands referred to.

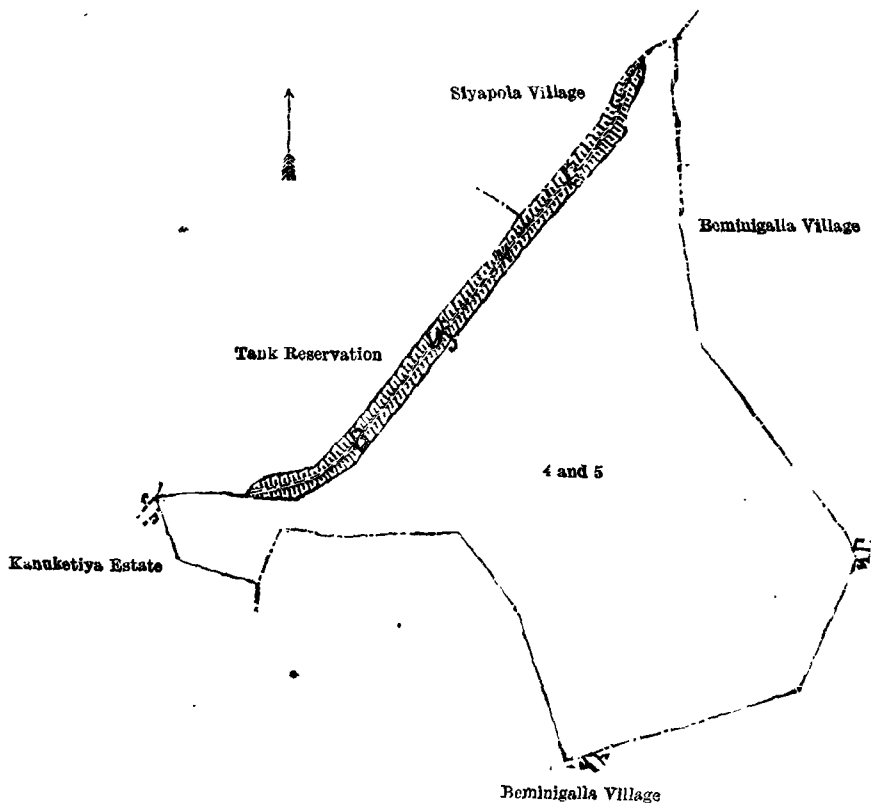
The following lots situated in the village of Kumbukkotuwa, in the Meddeketiya korale of the Katugampola hatpattu of the Kurunegala District, in the North-Western Province, as described in the annexed diagram :—

Preliminary plan 4,753.

Lot.	Name of Land.	Extent, A. R. P.
4 ..	Dangollewewa (part of tank)	1 1 6
5 ..	Do. (do.)	8 0 7

9 1 13

and bounded as follows : on the north by the village limit of Siyapola ; on the east by the village limit of Beminigalla ; on the south by the village limit of Beminigalla, Kanuketiya estate claimed by Mrs. Mary Wijesekera ; on the west by Kanuketiya estate claimed by Mrs. Mary Wijesekera, tank reservation.



Surveyor-General's Office,
Colombo, July 15, 1918.

Scale of 4 Chains to an Inch.

C. R. LUNDIE,
for Surveyor-General.

Kurunegala S. O. 102—1918.

Kurunegala Notice No. 6,996.

Notice under "The Waste Lands Ordinances of 1897, 1899, 1900, and 1903."

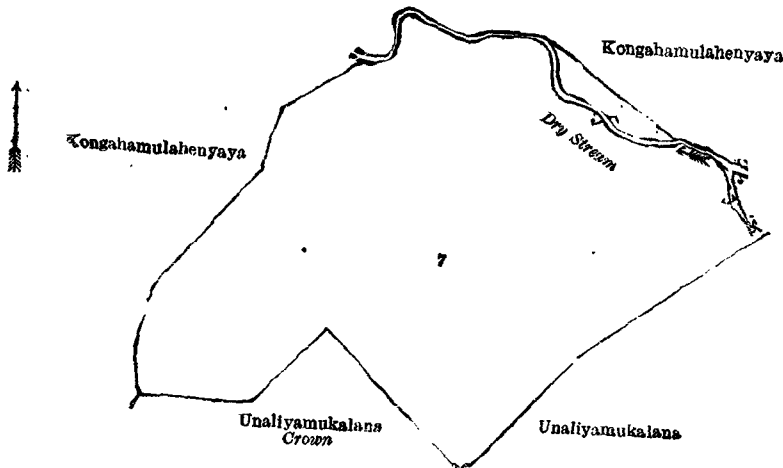
TAKE notice that unless within three months from August 16, 1918, the persons, if any, who claim any interest in the land hereinafter mentioned make claim in person or in writing to the said land or to some interest therein to J. M. Davies, Esq., Special Officer appointed under section 28 of "The Waste Lands Ordinances of 1897, 1899, 1900, and 1903," at his office at Colombo :

Such Special Officer, in pursuance of the powers vested in him by the said Ordinances, will declare by writing under his hand that the land, to which no claim has been made, is the property of the Crown.

J. M. DAVIES,
Special Officer.

Description of the Land referred to.

The land commonly called or known as *Dikgalehena* alias *Galagawahena*, situated in the village of Unaliya, in the Meddeketiya korale of the Katugampola hatpattu of the Kurunegala District, in the North-Western Province, containing in extent 6 acres 3 roods and 1 perch, and shown as lot 7 in preliminary plan 4,753 and in the annexed diagram ; and bounded as follows : on the north by a dry stream, Kongahamulahenyaya claimed by Setuwa Maruduraya ; on the east by a dry stream, Kongahamulahenyaya claimed by Setuwa Maruduraya, Unaliyamukalana claimed by the Crown ; on the south by Unaliyamukalana claimed by the Crown ; on the west by Kongahamulahenyaya claimed by Setuwa Maruduraya.



Surveyor-General's Office,
Colombo, July 15, 1918.

Scale of 4 Chains to an Inch.

C. R. LUNDIE,
for Surveyor-General.

Kurunegala S. O. 103—1918.

Kurunegala Notice No. 6,997.**Notice under "The Waste Lands Ordinances of 1897, 1899, 1900, and 1903."**

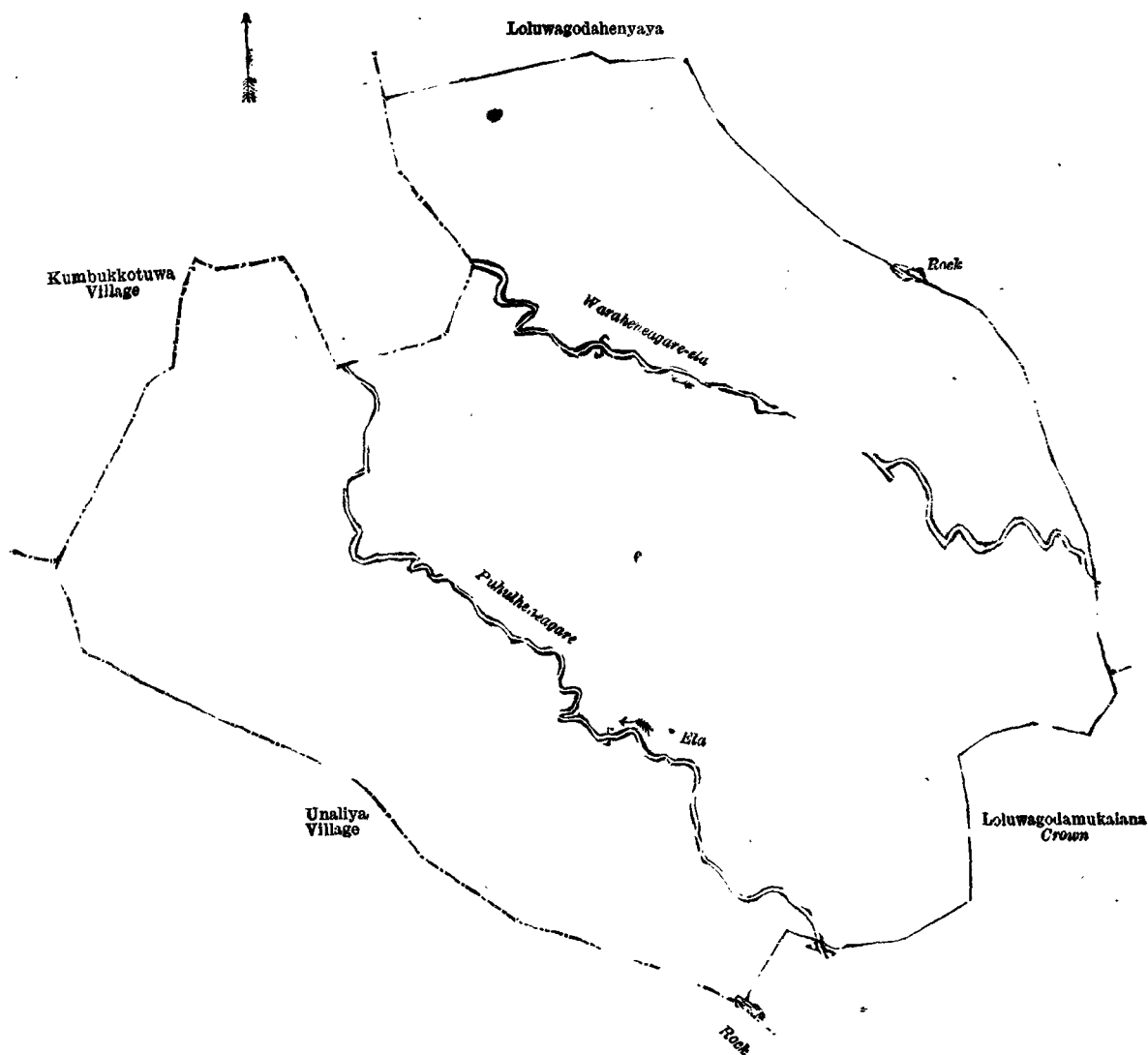
TAKE notice that unless within three months from August 16, 1918, the persons, if any, who claim any interest in the land hereinafter mentioned make claim in person or in writing to the said land or to some interest therein to J. M. Davies, Esq., Special Officer appointed under section 28 of "The Waste Lands Ordinances of 1897, 1899, 1900, and 1903," at his office at Colombo :

Such Special Officer, in pursuance of the powers vested in him by the said Ordinances, will declare by writing under his hand that the land, to which no claim has been made, is the property of the Crown.

J. M. DAVIES,
Special Officer.

Description of the Land referred to.

The land commonly called or known as Endagalahenyaya, situated in the village of Beminigalla, in the Meddeketiya korale of the Katugampola hatpattu of the Kurunegala District, in the North-Western Province, containing in extent 113 acres 3 roods and 33 perches, and shown as lot 6 in preliminary plan 4,753 and in the annexed diagram ; and bounded as follows : on the north by Loluwagodahenyaya claimed by R. J. Fernando ; on the east by Loluwagodahenyaya claimed by R. J. Fernando, Loluwagodamukalana claimed by the Crown ; on the south by Loluwagodamukalana claimed by the Crown, a rock, the village limit of Unaliya ; on the west by the village limit of Unaliya, the village limit of Kumbukkotuwa.



Surveyor-General's Office,
Colombo, July 15, 1918.

Scale of 8 Chains to an Inch.

Kurunegala S. O. 104—1918.

C. R. LUNDIE,
for Surveyor-General.

Uva Notice No. 6,998.**Notice under "The Waste Lands Ordinances of 1897, 1899, 1900, and 1903."**

TAKE notice that unless within three months from August 16, 1918, the persons, if any, who claim any interest in the lands hereinafter mentioned or in any one or more of such lands or to some interest therein make claim in person or in writing to the said lands or any of them or to some interest therein to J. M. Davies, Esq., Special Officer appointed under section 28 of "The Waste Lands Ordinances of 1897, 1899, 1900, and 1903," at his office at Colombo :

Such Special Officer, in pursuance of the powers vested in him by the said Ordinances, will declare by writing under his hand that the said lands, or such of them as to which no claim has been made, are the property of the Crown.

J. M. DAVIES,
Special Officer.

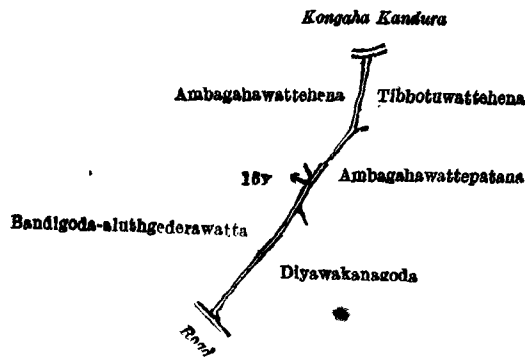
Description of the Lands referred to.

The following lots situated in the village of Medagama, in the Rilpola korale of the Yatikinda division, in the Province of Uva, as described in the annexed diagrams:—

I.—Preliminary plan 13.

Lot.	Name of Land.	Extent, A. R. P.
16r	Kongahakandura (stream)	0 0 26

and bounded as follows: on the north by Kongahakandura; on the east by Tibbotuwattahena sold by the Crown, Ambagahawattepatana sold by the Crown, Diyawakanagoda sold by the Crown; on the south by the road; on the west by Bandigoda-aluthgederawatta sold by the Crown, Ambagahawattahena sold to by the Crown.



Surveyor-General's Office,
Colombo, November 23, 1916.

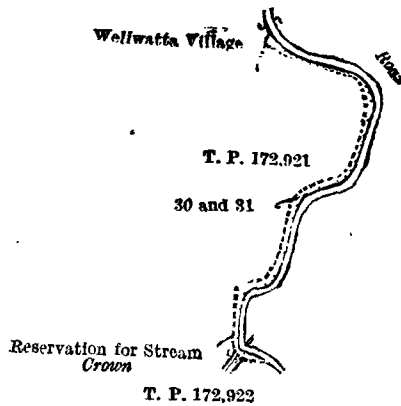
Scale of 8 Chains to an Inch.

G. K. THORNHILL,
for Surveyor-General.

II.—Preliminary plan 13.

Lot.	Name of Land.	Extent, A. R. P.
30	Reservation for road	0 0 6
31	Do.	0 1 0
		0 1 7

and bounded as follows: on the north and east by a road; on the south by T. P. 172,922, reservation for stream belonging to the Crown; on the west by reservation for stream belonging to the Crown, T. P. 172,921, the village limit of Weliwatta.



Surveyor-General's Office,
Colombo, November 23, 1916.

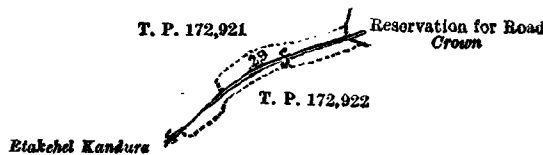
Scale of 8 Chains to an Inch.

G. K. THORNHILL,
for Surveyor-General.

III.—Preliminary plan 13.

Lot.	Name of Land.	Extent, A. R. P.
29	Stream reservation	0 2 5

and bounded as follows: on the north by T. P. 172,921; on the east by reservation for road belonging to the Crown; on the south by T. P. 172,922; on the west by Etakehelkandura, T. P. 172,921.



Surveyor-General's Office,
Colombo, November 23, 1916.

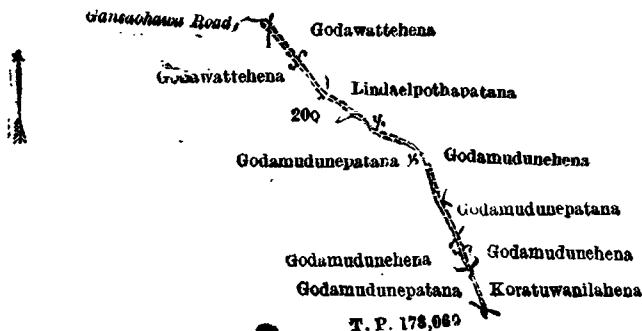
Scale of 8 Chains to an Inch.

G. K. THORNHILL,
for Surveyor-General.

IV.—Preliminary plan 13.

Lot.	Name of Land.	Extent, A. R. P.
20q	Gansabhawa road	0 0 20

and bounded as follows : on the north by Godawattehena sold by the Crown, Linda-elpothapatana sold by the Crown ; on the east by Godamudunehena sold by the Crown, Godamudunepatana sold by the Crown, Godamudunehena sold by the Crown, Koratuwanilahena sold by the Crown ; on the south by T. P. 178,069 ; on the west by Godamudunepatana sold by the Crown, Godamudunehena sold by the Crown, Godamudunepatana sold by the Crown, Godawattehena sold by the Crown, a Gansabhawa road.



Surveyor-General's Office,
Colombo, November 23, 1916.

Scale of 8 Chains to an Inch.

G. K. THORNHILL,
for Surveyor-General.

Uva S. O. 4—1918.

Kegalla Notice No. 6,999.

Notice under "The Waste Lands Ordinances of 1897, 1899, 1900, and 1903."

TAKE notice that unless within three months from August 16, 1918, the persons, if any, who claim any interest in the lands hereinafter mentioned or in any one or more of such lands or to some interest therein make claim in person or in writing to the said lands or any of them or to some interest therein to Frederick Lewis, Esq., Special Officer appointed under section 28 of "The Waste Lands Ordinances of 1897, 1899, 1900, and 1903," at his office at Colombo :

Such Special Officer, in pursuance of the powers vested in him by the said Ordinances, will declare by writing under his hand that the said lands, or such of them as to which no claim has been made, are the property of the Crown.

FREDERICK LEWIS,
Special Officer.

Description of the Lands referred to.

The following lots situated in the village of Kudagama, in the Walgam pattu of the Kinigoda korale of the Kegalla District, in the Province of Sabaragamuwa, as described in the annexed diagram :—

Preliminary plan 135.

Lot.	Name of Land.	Extent, A. R. P.
250	Streams	2 3 35
251	Roads and footpaths	2 3 33
		5 3 28

and bounded as follows : on the north by the village limit of Dombeneda ; on the east by the village limits of Udanwita, Bamunaula, and Dambulla ; on the south by the village limit of Medagaladeniya ; on the west by the village limit of Medagaladeniya and Pallegaladeniya, the boundary of the North-Western Province, the village limit of Dombeneda.

NOTE.—The following lots lying within the above-mentioned boundaries are excluded from this notice, and no part of their aggregate acreage of 516 acres and 14 perches is included in the acreage of 5 acres 3 roods and 28 perches given above :—

Preliminary plan 135.

Lot.	Name of Land.	Extent, A. R. P.	Lot.	Name of Land.	Extent, A. R. P.
A 1	Sillugaltennemukalana	12 0 2	A 4A	Sillugaltennehena (T. P. 327,194)	1 1 8
A 1A	Do.	7 2 38	A 5	Mirishena (T. P. 310,119)	2 3 27
A 1B	Do.	0 0 4	A 5A	Do. (do.)	0 0 8
A 1C	Do.	0 0 9	A 5B	Do. (do.)	0 0 4
A 1D	Do.	0 0 2	A 6	Rankothpedigehena (T. P. 307,912)	3 1 27
A 1E	Do.	0 1 20	A 6A	Do. (do.)	0 1 1
A 1F	Do.	0 2 10	A 7	Galpotamadehena (T. P. 302,727)	0 2 2
A 1G	Do. (T. P. 324,391)	3 3 12	A 8	Nanawalegawawatta (T. Ps. 193,796, 220,507, and 220,508)	28 0 39
A 2	Gallenawatta	4 0 26	A 8½	Do.	1 1 10
A 3	Sillugaltennehena (T. P. 302,735)	1 3 36	A 9	Hapugahamulawatta (T.P. 303,530)	3 1 39
A 4	Do.	1 2 18			

Lot.	Name of Land.	Extent	A.	R.	P.	Lot.	Name of Land.	Extent,	A.	R.	P.
A 10	Hapugahamulahena (T. P. 303,530)	1	1	38		A 68	Dodanghatennewatta	0	2	16	
A 11	T. Ps. 238,816 and 247,246, Kalaotuwewawatta	7	0	3		A 69	Medapillewa	0	1	4	
A 11½	Kalaotuwewawatta (T. P. 302,728)	0	1	35		A 70	Kehelgalahena (T. P. 308,730)	1	1	36	
A 12	Kekirihena (T. P. 308,423)	4	0	16		A 70A	Do.	0	0	7	
A 13	Girigomuwehena (T. P. 302,197)	0	3	30		A 71	Do. (T. P. 302,794)	0	3	21	
A 14	Do. (T. P. 302,528)	0	1	37		A 72	Do. (T. P. 318,420)	1	1	17	
A 15	Paragahamulahena (T. P. 308,414)	1	1	15		A 72A	Do.	0	0	9	
A 16	Kendagollewatta (T. P. 302,971)	7	0	9		A 73	Bunwalagawawatta (T. P. 302,729)	1	2	9	
A 17	Kadigahamulahena (T. P. 302,198)	1	0	28		A 74	Imbulagawahena (T. P. 302,730)	0	2	12	
A 18	Karendegollemukalana (T. P. 255,797)	40	3	10		A 75	Kehelgalewatta <i>alias</i> Kadurugahamulahena (T. P. 302,795)	0	1	36	
A 18½	Liniyagollehena (T. P. 302,975)	1	0	3		A 76	Do. (T. P. 302,795)	1	0	11	
A 18½	Karandagollamukalana (reservation for stream)	0	2	34		A 77	Dehigahalandehena (T. P. 308,729)	1	2	18	
A 18½	Liniagollehena (T. Ps. 205,813 and 193,797)	2	3	20		A 78	Do. (T. P. 327,062)	2	0	17	
A 19	Liniagollemukalana (T. P. 324,678)	7	2	15		A 79	Do. (do.)	0	2	22	
A 19A	Do. (reservation for footpath)	0	0	27		A 80	Do. (T. P. 302,537)	3	3	32	
A 20	Alubogahamulahena (T. P. 302,199)	0	3	5		A 81	Do. (do.)	0	2	5	
A 21	Kapuhena (T. P. 303,528)	1	0	23		A 82	Dehigahalandewatta (do.)	0	3	38	
A 22	Galwalagawahena (T. P. 302,972)	1	3	6		A 83	Amuwatta (do.)	1	2	0	
A 23	Kapuhenewatta (T. P. 176,095)	2	0	7		A 84	Galapityehena	0	0	30	
A 23½	Do. (T. P. 302,200)	0	0	30		A 85	Egodapityewatta	0	1	2	
A 24	Liniyagollehena (T. P. 302,201)	1	2	39		A 86	Delgahamulawatta	1	1	12	
A 25	Mudunehenewatta (T. P. 238,817)	2	2	36		A 87	Egodapityewatta	0	0	18	
A 26	Gurullagahamadehena (T. P. 320,337)	1	2	6		A 88	Do.	0	2	0	
A 27	Gurullagahamadewatta (do.)	2	0	3		A 89	Do.	0	2	11	
A 27½	Gurullagahamadedeniya (do.)	0	0	9		A 90	Nansaragodawatta	0	0	20	
A 28	Paragahamulawatta (T. P. 308,415)	1	1	16		A 91	Do.	0	3	14	
A 29	Paragahamulatennewatta (do.)	0	1	15		A 92	Thalagahamulakotuwa	0	0	38	
A 30	Nanamankadewatta (T. P. 302,202)	2	1	35		A 93	Nansaragodawatta	1	0	21	
A 31	Nanamankadearamba (do.)	1	2	21		A 94	Do.	0	3	7	
A 32	Bambarahena (T. P. 303,527)	0	2	21		A 95	Egodapityewatta	0	1	28	
A 33	Bambarahenewatta (do.)	0	3	27		A 96	Do.	0	2	38	
A 34	Delgahamulahena (T. P. 319,538)	1	2	32		A 97	Dematagahamulawatta	0	0	26	
A 35	Do. (T. P. 302,203)	0	3	11		A 98	Do.	0	0	24	
A 36	Bogahamulahena <i>alias</i> Wilandagahamulahena (T. P. 302,196)	4	2	20		A 99	Bogahamulawatta	0	1	21	
A 37	Polwattapityehena (T. P. 302,209)	2	3	1		A 100	Kattandigewatta	1	3	6	
A 38	Galbodahena (T. P. 319,540)	2	2	3		A 101	Amuwattehena (T. P. 302,796)	0	0	32	
A 39	Ratuperagahatennewatta (T. P. 302,210)	2	1	14		A 102	Amuwatta	1	0	1	
A 40	Peragahatennehena (T. P. 302,210)	1	2	37		A 103	Amuwattehena (T. P. 302,536)	0	2	4	
A 41	Dehigahalandewatta (T. P. 302,204)	7	1	37		A 104	Kekulagodawatta	0	2	30	
A 42	Dalukehena	3	3	9		A 105	Dehigahalandewatta (T. P. 308,729)	1	1	16	
A 42A	Banasalawehena (T. P. 323,878)	1	2	7		A 106	Do. (do.)	0	2	12	
A 42B	Mullakumburawatta	0	3	26		A 107	Kehelgalewatta (T. P. 302,973)	0	1	33	
A 43	Mullakumburapillewa (T. P. 302,787)	0	0	35		A 108	Kehelgalehena (T. P. 308,728)	0	3	8	
A 44	Dodandeniyakumbura, &c.	21	2	5		A 109	Do. (T. P. 302,973)	0	1	13	
A 45	Egodawatta <i>alias</i> Galaddewatta	0	0	11		A 110	Do. (T. P. 302,535)	0	2	0	
A 46	Galaddehena <i>alias</i> Egodawattehena (T. P. 302,788)	1	1	19		A 111	Rukattanagahamulahena (T. P. 328,053)	0	3	16	
A 47	Dehigahalandewatta (T. P. 302,789)	1	3	22		A 112	Kehelgalehena <i>alias</i> Asweddumepillewa (T. P. 302,974)	0	3	16	
A 48	Badahelagewatta	0	2	34		A 113	Medapillewa	0	1	4	
A 49	Dehigahalandewatta (T. P. 302,211)	0	3	10		A 114	Walakadawatta	6	0	16	
A 50	Medagederawatta (T. P. 327,490)	0	0	17		A 115	Koholanegodawatta	4	2	10	
A 50A	Hettiwattehena	0	0	5		A 116	Liniyagollehena (T. P. 308,726)	0	0	37	
A 51	Hettiyahena (T. P. 302,790)	0	1	5		A 117	Koholanegodawatta (do.)	0	3	26	
A 52	Kukurumanehena, &c.	1	2	39		A 118	Koholanegodakumburepillewa (T. P. 302,791)	0	1	27	
A 52A	Hettiyawattehena	0	3	27		A 119	Koholanegodawatta (T. P. 320,056)	0	1	25	
A 52B	Medagederawatta (T. P. 327,490)	0	3	3		A 120	Koholanegodakumbura	0	2	17	
A 52C	Medagederakumburepillewa	0	0	4		A 121	Koholanegodawatta (T. P. 302,534)	1	1	38	
A 53	Patahagawahena (T. P. 307,859)	0	3	27		A 122	Do. (T. P. 302,207)	0	3	8	
A 53A	Do.	0	0	17		A 123	Do.	0	1	36	
A 54	Dehigahalandewatta (T. P. 302,538)	2	3	15		A 124	Do.	0	3	4	
A 55	Bogahamulawatta (T. P. 302,196)	3	1	36		A 125	Do. (T. P. 302,344)	0	2	5	
A 56	Bunwalagawawatta (T. P. 304,111)	0	2	15		A 126	Koholanegodawatta (T. P. 309,080)	1	0	28	
A 57	Do. <i>alias</i> Dangahamulawatta (T. P. 302,205)	0	3	24		A 127	Koholanegodawatta (do.)	1	0	12	
A 58	Bunwalagawapillewa (T. P. 302,792)	0	1	20		A 128	Medipillewa	0	1	8	
A 59	Bamberehena (T. P. 302,793)	1	2	3		A 129	Do.	0	1	23	
A 60	Asweddumepillewa (T. P. 302,526)	0	0	23		A 130	Amuhenbokkehena (T. P. 302,533)	0	0	28	
A 61	Bamberepillewa (T. P. 302,527)	0	0	30		A 131	Amuhenawatta (T. P. 302,976)	2	0	4	
A 62	Udahakumbura, &c.	97	0	30		A 132	Kehelgalehena (T. P. 302,977)	0	3	12	
A 62½	T. P. 56,176	0	1	28		A 133	Mudungalahena (T. P. 304,112)	1	0	28	
A 62¾	T. P. 55,934	0	2	11		A 134	Kehelgalahena (T. P. 308,727)	2	0	38	
A 63	Pasgodewatta	4	1	4		A 135	Do. (T. P. 302,978)	1	1	6	
A 64	Galpilla	1	0	5		A 136	Kekulagodawatta	0	1	5	
A 65	Pitadeniyahena (T. P. 302,206)	0	1	22		A 137	Ungalawatta	0	2	14	
A 66	Pitadeniyewatta (do.)	0	1	33		A 138	Wendaesiwatta	0	1	12	
A 67	Do. (do.)	0	1	34		A 139	Diulgahamulawatta	0	2	29	
						A 140	Timbirigahamulawatta	0	1	22	
						A 141	Do.	0	1	3	
						A 142	Budediyaahamulawatta	0	1	5	
						A 143	Udumullewatta	2	2	17	

Lot.	Name of Land.	Extent, A. R. P.	Lot.	Name of Land.	Extent, A. R. P.
A 144 ..	Nansarewatta ..	0 2 24	A 203 ..	Galkamatehena ..	0 1 9
A 145 ..	Gedarawatta ..	1 0 14	A 204 ..	Gonnagahalandewatta ..	0 3 32
A 146 ..	Hitinawatta ..	0 3 19	A 205 ..	Do. ..	1 1 31
A 147 ..	Do. ..	0 1 4	A 206 ..	Gonnagahalandehena ..	3 3 32
A 148 ..	Gonikoheewatta ..	1 0 8	A 207 ..	Dambullakandemukulana ..	24 0 29
A 149 ..	Diulgahamulawatta ..	0 1 34	A 207A ..	Do. ..	0 2 18
A 150 ..	Paranawatta ..	0 0 27	A 207B ..	Do. ..	0 1 23
A 151 ..	Hitinawatta ..	0 1 16	A 207C ..	Do. ..	0 0 9
A 152 ..	Udahawatta ..	0 0 36	A 208 ..	Gonnagahalandewatta (T. P. 327,089)	0 1 7
A 153 ..	Medagammeddewatta ..	1 2 8	A 208A ..	Do. (T. P. 327,090)	0 0 34
A 154 ..	Gedarawatta ..	0 2 0	A 209 ..	Do. ..	0 1 36
A 155 ..	Maussagollehena ..	0 0 15	A 210 ..	Do. ..	0 0 24
A 156 ..	Medagammeddewatta ..	0 2 0	A 211 ..	Do. (T. P. 327,090)	0 1 3
A 157 ..	Gedarawatta ..	0 0 30	A 212 ..	Gonnagahalandehena ..	0 1 18
A 158 ..	Attalagewatta ..	0 2 28	A 213 ..	Denagomuwehena (T. P. 303,613)	1 2 1
A 159 ..	Hitinawatta ..	0 1 36	A 213A ..	Do. ..	0 0 16
A 160 ..	Rankothpedigewatta ..	0 1 26	A 214 ..	Ilukehena (T. P. 327,205)	1 0 12
A 161 ..	Gedarawatta ..	1 0 13	A 215 ..	Galkotuwehena (T. P. 302,529)	0 1 22
A 162 ..	Medagedarawatta ..	0 1 1	A 216 ..	Berakarayalagewatta ..	1 2 10
A 163 ..	Siyambalagahamulawatta ..	0 0 17	A 217 ..	Kamatepillewa ..	0 0 27
A 164 ..	Kawudanegewatta ..	1 0 10	A 218 ..	Polwattepitiyewatta ..	2 0 14
A 165 ..	Barrackswatta ..	0 0 34	A 219 ..	Galapitawatta ..	0 2 7
A 166 ..	Panwatta (T. P. 302,532)	0 1 0	A 220 ..	Do. ..	0 1 2
A 167 ..	Kehelgalehena (T. P. 308,727)	0 3 29	A 221 ..	Polwattepitiyewatta ..	1 1 36
A 167A ..	Hitinawatta ..	0 8	A 222 ..	Pillewawatta ..	0 1 2
A 168 ..	Kehelhena (T. P. 304,113)	2 3 0	A 223 ..	Kovilgodawatta ..	0 0 20
A 168A ..	Panwatta ..	0 0 10	A 224 ..	Diulgahamulawatta ..	0 1 31
A 169 ..	Amuhenbokkehena (T. P. 308,725)	0 3 27	A 224A ..	Do. ..	0 0 7
A 170 ..	Thalagahapitiyewatta and Pansalawatta (T. P. 302,525)	1 2 15	A 225 ..	Do. ..	0 3 5
A 171 ..	Do. ..	1 0 32	A 226 ..	Water-hole ..	0 0 10
A 172 ..	Koholanegodawatta (T. P. 302,531)	0 2 18	A 227 ..	Kaduruwewatta ..	0 1 39
A 173 ..	Do. ..	0 2 35	A 228 ..	Mediwatta ..	0 3 11
A 174 ..	Koholanegodahena (T. P. 302,208)	1 0 33	A 229 ..	Kossinnagewatta (T. P. 323,864)	0 2 26
A 174½ ..	Koholanegoda-aswedduma ..	0 0 10	A 230 ..	Kosinnahena (T. P. 323,864)	1 1 33
A 175 ..	Dewatakumbura ..	0 0 14	A 231 ..	Galheressahena ..	0 0 30
A 176 ..	Koholanegodahena (T. P. 302,530)	1 2 3	A 232 ..	Kosinnagewatta ..	0 1 22
A 177 ..	Koholanegodawatta (T. P. 302,985)	0 2 22	A 233 ..	Diulgahamulahena ..	0 3 19
A 178 ..	Welewatta ..	0 1 0	A 234 ..	Hitinawatta <i>alias</i> Gedarawatta	0 2 15
A 179 ..	Thalagahapitiyewatta ..	2 1 14	A 235 ..	Hitinawatta ..	0 2 2
A 180 ..	Do. ..	0 1 7	A 236 ..	Kovilgodepillewa ..	0 3 16
A 181 ..	Alendugahamulapillewa ..	0 0 22	A 236A ..	Do. ..	0 1 8
A 182 ..	Thalagahapitiyewatta ..	0 2 9	A 236B ..	Do. ..	0 1 28
A 183 ..	Do. ..	0 1 21	A 236C ..	Do. ..	0 1 16
A 184 ..	Do. ..	0 1 17	A 236D ..	Do. (T. P. 319,224)	0 0 35
A 185 ..	Do. ..	0 3 30	A 236E ..	Do. (T. P. 327,487)	0 0 33
A 186 ..	Kahakotuwa ..	0 0 38	A 236F ..	Do. ..	0 0 7
A 187 ..	Thalagahapitiyewatta ..	0 1 21	A 237 ..	Siyambalagahamulawatta ..	0 3 27
A 188 ..	Kukulawatta ..	0 0 33	A 238 ..	Imbulgahamulawatta ..	0 1 4
A 189 ..	Do. (T. P. 302,534)	0 2 16	A 239 ..	Gedarawatta, Thalakotuwa	0 3 11
A 190 ..	Panwatta (T. P. 302,345)	0 0 9	A 240 ..	Paranawatta ..	0 2 21
A 191 ..	Do. ..	0 0 23	A 241 ..	Polwatta ..	0 0 23
A 192 ..	Do. ..	0 0 12	A 242 ..	Ambekanuwewatta ..	0 0 3
A 193 ..	Dimbulgomuwewatta ..	0 2 6	A 243 ..	Kongahamulawatta ..	0 2 29
A 194 ..	Udumullewatta ..	0 1 1	A 244 ..	Polwatta ..	0 2 30
A 195 ..	Do. ..	0 1 11	A 245 ..	Pangollewatta ..	0 0 25
A 196 ..	Hitinawatta ..	0 2 6	A 246 ..	Udamanelneluwepillewewatta ..	0 0 23
A 197 ..	Kosgahamulawatta ..	0 1 12	A 247 ..	T. P. 256,614 ..	0 1 21
A 198 ..	Ambagahamulawatta ..	1 1 2	A 248 ..	Pinkanattehena ..	0 0 20
A 199 ..	Salonchigewatta ..	0 1 39	A 249 ..	Udahawatta ..	0 1 3
A 200 ..	Pahalawatta ..	0 3 7	A 251A ..	Road ..	0 0 5
A 201 ..	Kongahawatta ..	0 2 13	A 251B ..	Do. ..	0 0 8
A 202 ..	Gonikohehena ..	0 2 24			
					516 0 14

[For Diagram see page 1528.]

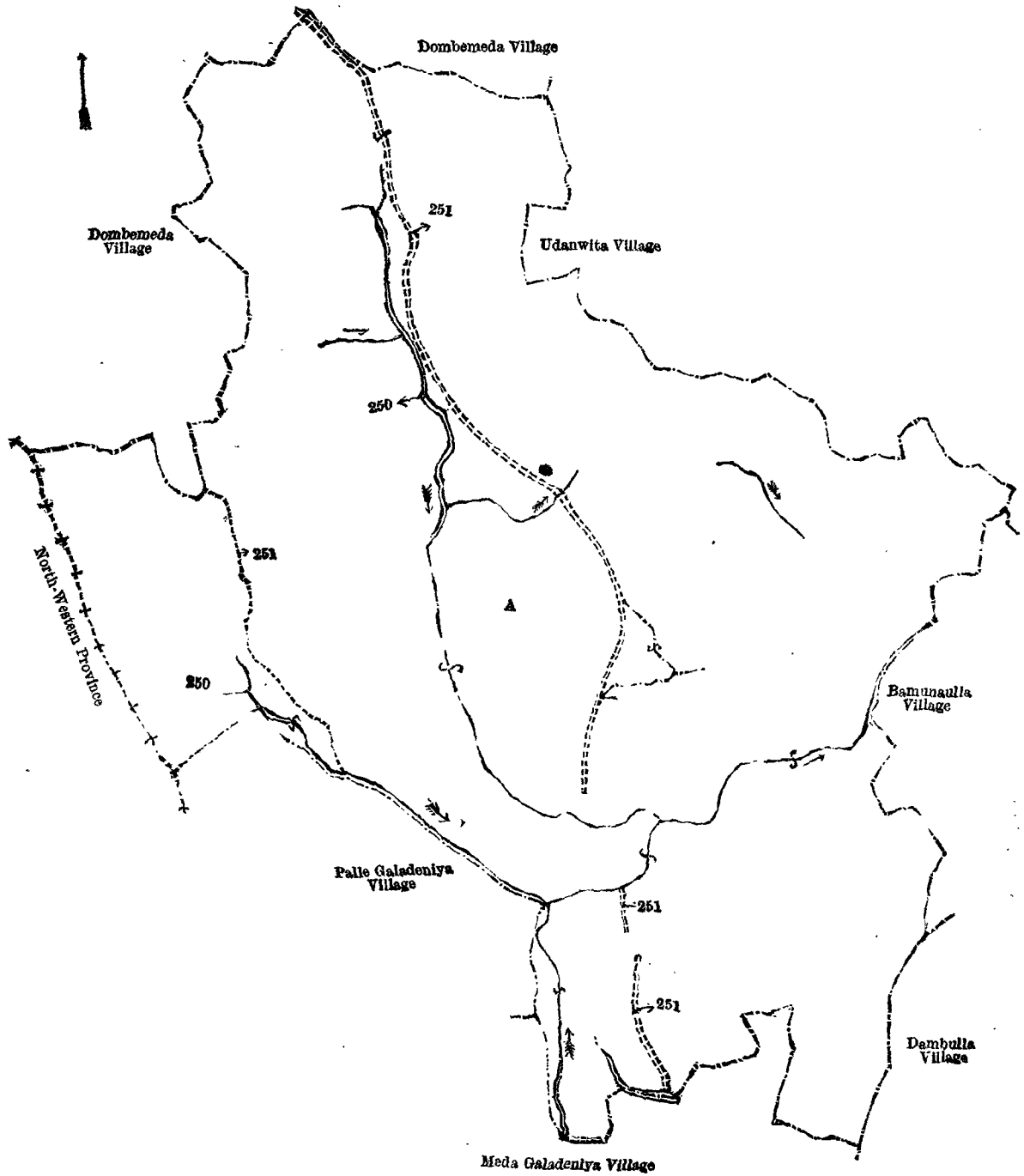
Kalutara Notice No. 7,000.

Notice under "The Waste Lands Ordinances of 1897, 1899, 1900, and 1903."

TAKE notice that unless within three months from August 16, 1918, the persons, if any, who claim any interest in the land hereinafter mentioned appear before the Assistant Government Agent of the Kalutara District, at his office at Kalutara, and make claim to the said land or to some interest therein :

Such Assistant Government Agent, in pursuance of the powers in him vested by "The Waste Lands Ordinances of 1897, 1899, 1900, and 1903," will declare by writing under his hand that the said land, to which no claim has been made, is the property of the Crown.

C. V. BRAYNE,
Assistant Government Agent.



Surveyor-General's Office,
Colombo, July 9, 1918.

Scale of 16 Chains to an Inch.

C. R. LUNDIE,
for Surveyor-General.

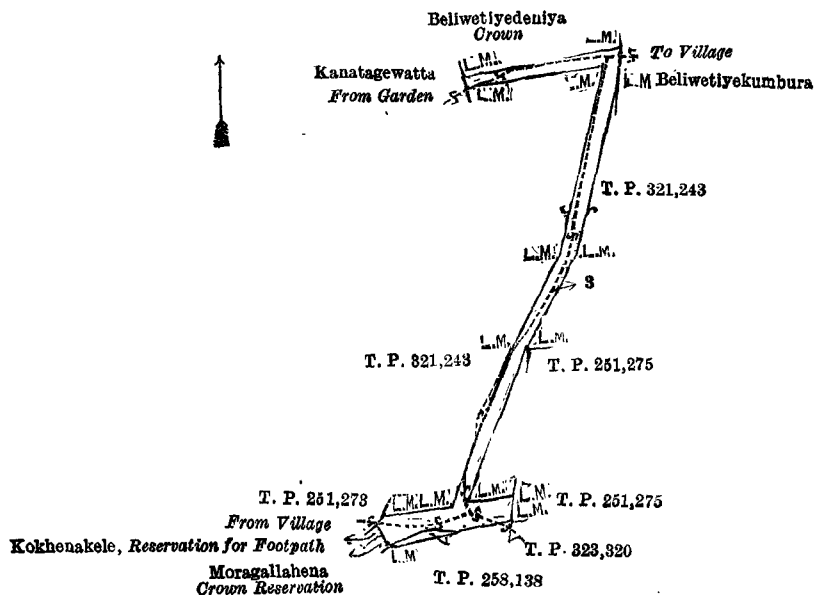
Kegalla S. O. 8—1918.

Description of the Land referred to.

The following lot situated in the village of Dewamulla, in Gangaboda pattuwa of Pasdun korale east of the Kalutara District, in the Western Province, as described in the annexed diagram:—

Lot.	Name of Land.	Preliminary plan 16,220.	Extent, A. R. P.
3	.. Beliwetiyyedeniya (reservation for footpath) 0 2 7

and bounded as follows: on the north by Beliwetiyyedeniya belonging to the Crown; on the east by Beliwetiyyekumbura claimed by Charis Appu and others, the lands depicted in title plans Nos. 321,243, 251,275, 321,243, 251,275; on the south by the lands depicted in title plans Nos. 258,138, 323,320; on the west by Moragallahena (Crown reservation), Kokhena-kele (reservation for footpath), the lands depicted in title plans Nos. 251,273, 321,243, and Kanategewatta claimed by G. Agiris Appu.



Surveyor-General's Office,
Colombo, April 24, 1917.

Scale of 4 Chains to an Inch.

G. K. THORNHILL,
for Surveyor-General.

Kalutara Notice No. 7,001.

Notice under "The Waste Lands Ordinances of 1897, 1899, 1900, and 1903."

TAKE notice that unless within three months from August 16, 1918, the persons, if any, who claim any interest in the lands hereinafter mentioned or in and one or more of such lands appear before the Assistant Government Agent of the Kalutara District, at his office at Kalutara, and make claim to the said lands or any of them or to some interest therein :

Such Assistant Government Agent, in pursuance of the powers in him vested by "The Waste Lands Ordinances of 1897, 1899, 1900, and 1903," will declare by writing under his hand that the said lands, or such of them as to which no claim has been made, are the property of the Crown.

C. V. BRAYNE,
Assistant Government Agent.

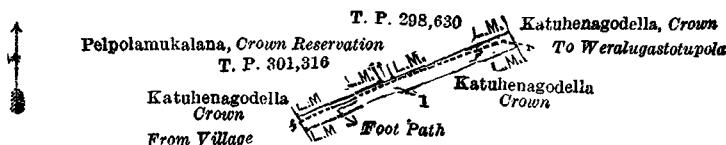
Description of the Lands referred to.

The following lots situated in the village of Retiyala, in Gangaboda pattu of Pasdun korale east of the Kalutara District, in the Western Province, as described in annexed diagrams :—

I.—Preliminary plan 16,228.

Lot.	Name of Land.	Extent, A. R. P.
1	Katuhengodella (reservation for footpath)	0 0 27

and bounded as follows : on the north by Pelpolamukalana (Crown reservation), the land depicted in title plan No. 298,630; on the east and south by Katuhengodella belonging to the Crown; on the west by Katuhengodella belonging to the Crown, the land depicted in title plan No. 301,316.



Surveyor-General's Office,
Colombo, April 24, 1917.

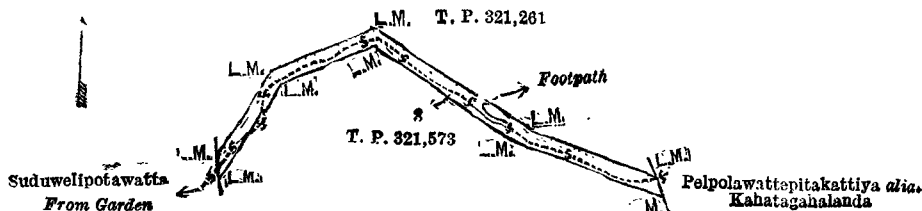
Scale of 4 Chains to an Inch.

G. K. THORNHILL,
for Surveyor-General.

II.—Preliminary plan 16,229.

Lot.	Name of Land.	Extent, A. R. P.
3	Pelpolawattepitakattiya <i>alias</i> Kahatagahalanda (reservation for footpath)	0 1 18

and bounded as follows : on the north by the land depicted in title plan No. 321,261; on the east by Pelpolawattepitakattiya *alias* Kahatagahalanda unclaimed by the Crown; on the south by the land depicted in title plan No. 321,573; on the west by Suduwelipotawatta claimed by Thanis Appu of Retiyala, the land depicted in title plan No. 321,261.



Surveyor-General's Office,
Colombo, April 24, 1917.

Scale of 4 Chains to an Inch.

G. K. THORNHILL,
for Surveyor-General.

LAND SALES IN THE SOUTHERN PROVINCE.

No. 3,161, S. P.—The Assistant Government Agent, Matara, will on Friday, September 20, 1918, at 11 A.M., at his office in Matara Kachcheri, put up to auction, for sale or settlement, or will otherwise dispose of, the under-mentioned portions of Crown land, in accordance with the regulations of Government regarding land sales. Nine allotments of land situated in the Wellaboda pattu and Kandaboda pattu of the Matara District of the Southern Province.

Lot.	Name of Land.	Name of Applicant.	Description.	Extent.			Upset price per acre, Rs.
				A.	R.	P.	
Preliminary plan 10,785. Village—Uda Aparekka.							
1	Boraluketiyahena ..	Don Hendrick ..	Jungle ..	1	0	9	50
2	Do. ..	do. ..	do. ..	1	0	22	50
3	Do. ..	Don Carolis ..	do. ..	1	0	25	50
Final village plan 90. Village—Parapamulla.							
4G6A	Galendahena ..	— ..	Jungle ..	6	0	19	70
148A	Diminiyangashena or Malapalawatta ..	— ..	do. ..	3	0	26	40
187A	Galgodahena ..	— ..	do. ..	2	3	13	32.50
187B	Galgodahena or Kattadimullekoratuwa ..	— ..	Citronella ..	0	2	30	30
Final village plan 500. Village—Karatota.							
28H	Dolekumbura ..	Crown ..	Field ..	0	0	7	240
35	Mukalankanatte-ara ..	do. ..	do. ..	0	0	30	240

Further particulars regarding these lands can be obtained from the Assistant Government Agent, Matara, and particulars regarding plans from the Surveyor-General.

Colonial Secretary's Office,
Colombo, August 10, 1918.

A. S. PAGDEN,
Acting Colonial Secretary.

No. 3,162, S. P.—The Government Agent, Southern Province, will on Tuesday, September 24, 1918, at 1 P.M., at his office in Galle Kachcheri, put up to auction, for sale or settlement, or will otherwise dispose of, the under-mentioned portions of Crown land, in accordance with the regulations of Government regarding land sales. Thirteen allotments of land situated in the Wellaboda pattu division of the Galle District of the Southern Province.

Preliminary plan 8,757. Village—Karadeniya. Claimant—Ilandaridewa Ujanis of Karadeniya.

Lot.	Name of Land.	Name of Applicant.	Description.	Extent.			Upset price per acre, Rs.
				A.	R.	P.	
26058	Millagahaudumulla ..	W. A. Odiris ..	Paddy Plantation ..	0	1	27	{ 65 25
Preliminary plan 10,175. Village—Batapola. Claimant—Crown.							
4815	Welipoleuwawatta-addarakumbura ..	— ..	Paddy ..	0	3	32	50
Preliminary plan 10,331. Village—Tiranagama. Claimant—Crown.							
5	Dolegodawatta alias Gorakagahawatta ..	— ..	Jungle Plantation ..	0	1	17	{ 200 13.25
Preliminary plan 10,577. Village—Madakumbura. Claimant—Crown.							
1	Humbasgodelleudumulla ..	Hewa Hakuru Jaya of Karadeniya ..	Paddy field ..	1	2	21	75
2	Do. ..	— ..	Paddy field (not for sale) ..	0	0	4	—*
Preliminary plan 10,800. Village—Kahaduwa. Claimant—Crown.							
1	Kudagalwaladuwa ..	Nanayakkara Wasan Magedara Gamage Nicholas of Pinikahana ..	Patana ..	0	3	37	55†
Preliminary plan 10,823. Village—Karadeniya. Claimant—D. D. Pedris of Colombo.							
1	Galagodakanda ..	A. M. Ahamadu Ismail of Talapitiya ..	Contains cinnamon ..	0	3	3	60
Preliminary plan 10,851. Village—Batapola. Claimant—Crown.							
1	Bataketiyekelemanana ..	T. Ondris Silva of Batapola ..	Jungle ..	1	0	0	110‡
Preliminary plan 10,852. Village—Batapola. Claimant—Crown.							
1	Doloshaulkele ..	Wedige Juwanis de Silva of Batapola ..	Jungle ..	1	0	0	110
Claimant—W. Juwanis de Silva.							
2	Doloshaulwatta ..	— ..	Contains coconuts Plantation ..	0	1	36	{ 110 6
Preliminary plan 10,854. Village—Batapola. Claimant—Elias Silva of Randombe.							
2	Kotuwapelessakumbura ..	— ..	Paddy field ..	0	1	20	80
Claimant—Endiris Silva of Ambalangoda.							
4	Kotuwapelessa ..	— ..	Contains cinnamon ..	0	0	31	80
6	Do. ..	— ..	do. ..	0	0	10	80
Preliminary plan 10,855. Village—Gonapinuwala. Claimant—A. A. Simanhamy of Gonapinuwala.							
2	Moragahawattekele or Erānawiladdarakele ..	— ..	Native garden Plantation ..	0	0	23	{ 75 22

* Reservation.

† With mining rights Rs. 100.

‡ With mining rights Rs. 500.

Further information regarding these lands can be obtained from the Government Agent, Southern Province, and plans of them from the Surveyor-General.

Colonial Secretary's Office,
Colombo, August 14, 1918.

A. S. PAGDEN,
Acting Colonial Secretary.

No. 3,163, S. P.—The Government Agent, Southern Province, will on Thursday, September 26, 1918, at 1 P.M., at his office in Galle Kachcheri, put up to auction, for lease in perpetuity or settlement, or will otherwise dispose of, the under-mentioned portions of Crown land, in accordance with the regulations of Government regarding land sales. Five allotments of land situated in the Bentota-Walalawiti korale division of the Galle District of the Southern Province.

Preliminary plan 10,862. Village—Yatagala.

Lot.	Name of Land.	Name of Applicant.	Description.	Extent.		Rent per acre per annum, Rs.	Upset premium per acre, Rs.
				A.	R. P.		
11	Parapawaturewela..	L. P. A. Wickremaratna, Korale Arachchi, Kosgoda	Paddy field ..	0	3 33	3	8
12	Do. ..	do. ..	do. ..	1	0 14	3	8
13	Parapawaturedeniya	—	Deniya (not for lease)	0	2 9	—	—*
14	Parapawaturewela	L. P. A. Wickremaratna, Korale Arachchi	Paddy field ..	1	0 6	3	8
15	Do. ..	H. H. Ioris and others	do. ..	1	0 10	3	8
16	Do. ..	L. P. A. Wickremaratna, Korale Arachchi	do. ..	2	1 15	3	7

* Reservation.

Further information regarding these lands can be obtained from the Government Agent, Southern Province, and plans of them from the Surveyor-General.

Colonial Secretary's Office,
Colombo, August 14, 1918.

A. S. PAGDEN,
Acting Colonial Secretary.

No. 3,164, S. P.—The Government Agent, Southern Province, will on Thursday, October 3, 1918, at 1 P.M., at his office in Galle Kachcheri, put up to auction, for sale or settlement, or will otherwise dispose of, the under-mentioned portions of Crown land, in accordance with the regulations of Government regarding land sales. Sixteen allotments of land situated in the Bentota-Walalawiti korale division of the Galle District of the Southern Province.

Lot.	Name of Land.	Name of Claimant.	Description.	Extent.		Upset price per acre, Rs.
				A.	R. P.	
1	Ambagahawilapolleuwa	—	Cinnamon garden (not for sale)	—	—	—*
2	Do. ..	Kariyawan Weerasinha Don Andiris de Silva of Horangalla	Owita Plantation	0	1 0	{ 55 10·25
3	Ambagahawilapolleuwa	Crown	Low jungle	0	3 10	55
4	Ambagahawilapolleuwa	Crown	Low jungle (not for sale)	0	1 11	—†
Preliminary plan 10,623. Village—Ihala Omatta. Applicants—Messrs. J. M. Robertson & Co., Colombo.						
2	Kosgahalangadeniyehalakkattiya	Messrs. J. M. Robertson & Co., Colombo	Contains rubber Plantation	0	0 18	{ 50 175
3	Tundolawatta ..	Kariyawasangodage Podihamy	{ Native garden Plantation Hut ..	0	0 20	{ 50 2 5
Preliminary plan 10,819. Village—Magala North. Applicant—N. J. Issaneri.						
1	Malakunawekele	Crown	Jungle	1	0 0	100‡
Preliminary plan 10,841. Village—Walinguruketiya. Applicant—T. H. Omeris.						
1	Kahingalkanda-addarakele alias Punchipinudumulla	T. H. Daiya	Jungle Plantation	1	0 0	{ 85 11·25
2	Kahingalkanda-addarakele alias Punchipinudumulla	Crown	Jungle (not for sale)	0	0 24	—†
Preliminary plan 10,865. Village—Amugoda. Applicant—H. S. Hendrick Fernando of Amugoda.						
2	Kahatagahawela	Kellapatavitanage Arnolis Silva and others	Paddy field	0	0 36	60
Preliminary plan 10,868. Village—Pitigala. Applicant—Gajanayaka Patirage William Singho of Godamuke.						
1	Paramentotapolleuwa	Crown	Jungle	1	0 10	62·50
2	Do. ..	Halpandeniye Hewage Podisinno Appu of Pitigala	Garden Plantation	0	0 28	{ 60 10·10
Preliminary plan 10,872. Village—Goluwamulla. Applicant—Nil.						
1	Welimanana estate	N. C. de Silva Wickremasinha of Welitara	Contains rubber Plantation	0	0 19	{ 50 40
2	Rajaduwewatta	Magage Podisinno	Contains coconut Plantation	0	0 15	{ 50 18·25
3	Welimananeowita	Crown	Deniya Plantation	1	0 0	{ 50 6·25
4	Welimananeowita	Crown	Deniya (not for sale)	0	0 34	—†
5	Welimanana estate	N. C. de Silva Wickramasinha	{ Contains rubber Plantation	0	0 20	{ 50 62
6	Nagahatenne estate	Messrs. J. M. Robertson & Co., Colombo	Contains rubber Plantation	0	0 17	{ 50 61
Preliminary plan 10,885. Village—Pitigala. Applicant—Nil.						
4	Totawattsowita	Hettiachchige Cornelis	Owita	0	2 38	100
Preliminary plan 10,895. Village—Magala North. Applicant—S. W. Hendrick.						
3	Polhunnakele ..	Crown	Jungle	0	2 20	62‡

* Land unclaimed by Crown. † Reservation. ‡ With mining rights Rs. 250. § With mining rights Rs. 300.

Further information regarding these lands can be obtained from the Government Agent, Southern Province, and plans of them from the Surveyor-General.

Colonial Secretary's Office,
Colombo, August 14, 1918.

A. S. PAGDEN,
Acting Colonial Secretary.

THE Assistant Government Agent, Matara, is prepared to receive on or before September 2, 1918, at the Matara Kachcheri, written applications for the lease in perpetuity from November 1, 1918, of the under-mentioned portion of Crown land to be planted with coconuts, rubber, tea, or other produce. No such application will be entertained unless the applicant gives his full name and address, and until he makes with the Assistant Government Agent, Matara, a deposit of Rs. 3 per acre or a portion of an acre. Such deposit will not be returned until the lease of the land has been sold or until it has been decided by the Assistant Government Agent that it will not be sold.

On Saturday, September 21, 1918, at 11 A.M., at the Matara Kachcheri, the sale of the lease will be put up to auction in accordance with the regulations of Government regarding the lease of Crown lands. The highest bidder for the premium shall be the purchaser of the lease, but the

bidding shall be confined to the original applicant and those other applicants whose applications shall have been made in the manner above specified. The conditions of lease are obtainable on application from the Assistant Government Agent, Matara.

Final village plan No. 68.

Village—Urumutta in Gangaboda pattu.

Lot.	Name of Land.	Description.	Extent.
			A. R. P.
82B1	Etambagahahenyaya	High jungle	73 0 23
Name of owner, Crown.			
Upset premium, Rs. 9 per acre.			
Annual rent per acre per annum, Rs. 6 for the first 30 years.			

Colonial Secretary's Office, Colombo, August 14, 1918. A. S. PAGDEN, Acting Colonial Secretary.

LAND SALES IN THE EASTERN PROVINCE.

No. 1,484, E. P.—On Thursday, September 26, 1918, at 1.30 P.M., the Government Agent for the Eastern Province, will put up for sale or settlement, or otherwise dispose of, at Batticaloa Kachcheri, the under-mentioned portions of Crown land, on the terms authorized by Government. Thirteen allotments of land situated in Poraitivu and Eravur pattus of the Batticaloa District, Eastern Province.

Poraitivu Pattu.

Lot.	Name of Land.	Name of Applicant.	Description.	Extent.
				A. R. P.
Preliminary plan 4,996. Village—Tikkodai.				
1	Maruthadimunnari	A. V. V. S. Sinnappillai	Jungle fit for paddy	2 0 18
2	Do.	General sale	Open land fit for paddy	2 0 32
3	Do.	S. P. H. Mootatamby	Jungle fit for paddy	4 3 36
Preliminary plan 5,203. Village—Tikkodai.				
1	Marutadimunnarikadu <i>alias</i> Tuvayraiadimadukadu	K. Arumugam	Jungle fit for paddy	3 3 27
Preliminary plan 4,995. Village—Tikkodai.				
1	Maruthadimunnari	S. Samitamby	Jungle fit for paddy	6 1 27
2	Do.	P. K. Poopalapillai	do.	5 2 27
3	Do.	S. Ponnampalam	do.	6 0 13
4	Do.	K. Kandappan	do.	5 3 37
5	Do.	K. Murukappen	do.	5 2 4
Preliminary plan 5,033. Village—Mandur.				
1	Tambalawattepumi	K. P. H. Elayatamby	Open land fit for paddy	4 0 23
Preliminary plan 5,045. Village—Irakkattuvaddai.				
1	Irakkattuvaddai	V. Thampiappah (heir of applicant K. Sinnatambi)	Open land fit for paddy	4 0 24

Eravur Pattu.

Lot.	Name of Land.	Name of Applicant.	Description.	Extent.
				A. R. P.
Preliminary plan 5,220. Village—Makulanai.				
1	Athuchenapumi	P. Lewaitamby	Scrub jungle fit for paddy	6 1 28
2	Do.	—	Scrub jungle (reservation for stream). Not for sale	1 1 17

N.B.—Upset price will be notified at the time of sale. Further information regarding these lands can be obtained from the Government Agent, Eastern Province, and plans of them from the Surveyor-General.

Colonial Secretary's Office,
Colombo, August 14, 1918.

A. S. PAGDEN,
Acting Colonial Secretary.

LAND SALES IN THE NORTH-WESTERN PROVINCE.

No. 2,140, N.W. P.—On Monday, September 23, 1918, at 1 P.M., the Assistant Government Agent for the Puttalam and Chilaw Districts of the North-Western Province, will put up for sale or settlement, at his office in Puttalam, the under-mentioned portions of Crown land, on the terms authorized by Government. Sixty-four allotments of land situated in the Puttalam pattu division of the Puttalam District of the North-Western Province.

Preliminary plan 4,819.—Periya Kattakadu.

Lot.	Name of Land.	Name of Applicant.	Description.	Extent.
				A. R. P.
1	Palugahahena	T. Pinhami	Coconut garden	1 0 0
2	Do.	do.	Chena	0 1 18
3	Do.	U. Mudalihami	Coconut garden	0 3 0
4	Do.	B. Heratham	do.	0 2 29
5	Do.	Gamarala Vidane	do.	0 2 17
6	Do.	do.	Chena	0 3 30
7	Do.	A. Kirihami	Coconut garden	1 1 21
8	Do.	K. Sohondirala	Chena	0 3 32

Lot.	Name of Land.	Name of Applicant.	Description.	Extent.	
				A. R. P.	
9	Palugahahena	A. Kiribanda	Coconut garden	1	0 5
10	Do.	M. Banda	do.	0	3 28
11	Do.	H. Appuhami	Native garden	1	0 4
12	Do.	Mudalihami Gan-Arachchi	do.	0	3 9
13	Do.	J. Ausadahamy	Coconut garden	0	3 31
14	Do.	A. Jothihamy	do.	0	3 18
15	Do.	—	Reservation (not for sale)	0	0 21
16	Do.	—	do.	0	0 26
17	Do.	M. Ukku Menika	Chena	1	0 21
18	Do.	H. Muttu Etana	do.	1	0 30
19	Do.	M. Rammenika	Reservation (not for sale)	0	3 30
Preliminary plan 4,053.—Navatkadu.					
854	Periyainikadu	M. Anthony	Jungle	0	3 9
Preliminary plan 4,738.—Mohoriya.					
1	Siyambalagahahena	M. P. Appuhami Vidane	Chena	2	1 20
2	Kongahamulahena	M. A. Ranhami	do.	1	2 30
3	Kongahahena	—	do.	1	3 10
4	Kongahawatta	K. Heratham	do.	1	1 2
5	Kongahahena	—	Reservation (not for sale)	0	2 0
6	Halambagahahena	—	do.	0	0 6
7	Halambagahawatta	—	Native garden	1	1 3
8	Kohombagahahena	S. Dingiri Menika	Chena	0	3 25
9	Kongahahena	—	Reservation (not for sale)	0	3 3
10	Do.	M. M. Banda	Chena	1	0 7
11	Do.	—	Reservation (not for sale)	0	0 24
12	Wakandapaulahena	—	do.	1	2 16
13	Dangahawatta	B. M. Punchirala Wijesinghe	Chena	1	3 17
14	Do.	—	Reservation (not for sale)	0	0 21
15	Do.	—	do.	0	0 37
16	Kongahawattahena	Ranhami Vedarala and another	Chena	1	3 11
17	Kongahawatta	do.	Coconut garden	1	2 1
18	Do.	—	Reservation (not for sale)	0	0 28
19	Mailagahawatta	—	do.	0	0 25
20	Do.	M. Nakatrala	Native garden	0	3 4
21	Do.	do.	Chena	1	0 9
22	Mailagahawattepitiya	E. Mudalihami	Open land	0	0 34
23	Mailagahawatta	do.	Coconut garden	0	1 21
24	Do.	—	Reservation (not for sale)	0	1 16
25	Do.	E. Mudalihami	Coconut garden	0	0 27
26	Do.	H. Kaluhami	Chena	0	1 26
27	Do.	—	Reservation (not for sale)	0	0 18
28	Daminagahawattehena	—	Chena	0	2 4
29	Do.	A. Appuhami and 3 others	do.	3	2 33
30	Daminagahawatta	do.	Coconut garden	0	3 34
Preliminary plan 4,564.—Mellankulama.					
1	Siyambalagahahenyaya	E. M. Appuhamy and 14 others	Scrub	13	2 30
Preliminary plan 4,746.—Kottantivu.					
1	Echchankadu	Mr. W. A. Muttukumaru	Young coconut garden	7	2 4
2	Upputaravai	do.	Open land	0	2 6
Preliminary plan 4,793.—Punawitiya.					
1	Weehenudahakele <i>alias</i> Weehenemulla	—	Reservation (not for sale)	0	0 20
2	Do.	G. Marthelis	Forest	0	3 31
3	Do.	—	do.	0	1 22
Preliminary plan 4,745.—Wattawan.					
1	Kulam or Pataha	W. A. Muttukumaru	Pond	0	1 37
2	Wattawan and Panayadikani	do.	Cleared land	31	1 26
3	Wattawankani and cemetery	do.	Reservation (not for sale)	1	0 0
4	Wattawankani	do.	do.	0	0 28
5	Do.	do.	Cleared land	1	1 23
6	Wattawan and Panayadikani Periya Wattawan Waikal	do.	do.	0	3 18
7	Panayadikani	do.	do.	1	3 33
8	Do.	do.	Reservation (not for sale)	0	1 27

Upset price at Rs. 15 to Rs. 100 per acre. Further information regarding these lots can be obtained from the Assistant Government Agent, Puttalam, and regarding their plans from the Surveyor-General.

Colonial Secretary's Office,
Colombo, August 14, 1918.

A. S. PAGDEN,
Acting Colonial Secretary.

No. 2,141, N.W. P.—The Government Agent, North-Western Province, will on Tuesday, September 24, 1918, at 1 P.M., and on the following days, at the Resthouse at Kuliyaipitiya, put up to auction, for sale or settlement, or will otherwise dispose of, the under-mentioned portions of Crown land, in accordance with the regulations of Government regarding land sales. Sixty-six allotments of land situated in the Katugampola korale south in Katugampola hatpattu of the Kurunegala District of the North-Western Province.

Lot.	Name of Land.	Name of Claimant.	Description.	Extent.		Upset price A. R. P. per acre, Rs.
				A. R. P.		
1	Madawalumukalane-watta	Crown (encroachment by T. P. 238,523. James Silva of Mawila)	Garden contains coconut plants 1 to 3 years	2	0 16	105

Lot.	Name of Land.	Name of Claimant.	Description.	Extent.			Upset price per acre, Rs.
				A.	R.	P.	
2	Dunukadeniyewattehena	Crown (reservation for road). Not to be sold. (Claimed by John Silva and others)	Chena	0	0	11	30
3	Madawalamukalanehena	Crown (claimed by Don Migel Appu, Baronchi Appu)	Chena 15 years old	3	2	1	30
4	Madawalamukalane-watta	Crown (claimed by A. P. Carolis Appu of Niwandena, Saiyappu)	Garden contains coconut trees 3 to 8 years old and jungle	4	3	16	120
5	Dunukadeniyewatta	Crown (encroachment by T. P. 278,929, James Silva of Mawila and others)	Garden contains coconut trees 3 to 8 years old	0	0	26	100
6	Madawalamukalane-watta	Crown (claimed by J. A. Anohamy of Kochchikade)	Garden contains coconut plants 1 to 4 years old	1	2	8	80
7	Do.	do.	Garden contains coconut trees 3 to 16 years old	6	2	39	105
8	Dunukadeniyewatta	Crown (claimed by James Silva and Lewis, encroachment by T. P. 278,929)	Garden contains coconut trees 12 years old	1	0	30	150
9	Do.	do.	Garden contains 3 coconut trees 3 to 12 years old	0	0	17	150
10	Madawalamukalane-watta	Crown (claimed by James Silva and Lewis)	Garden contains coconut trees 3 to 6 years old	1	3	0	90
11	Madawalamukalana	Crown (claimed by James Silva)	Chena	5	2	0	65
12	Madawalamukalane-watta	Crown (claimed by James Silva and others, encroachment by T. P. 278,929)	Garden contains 3 coconut plants 3 years old	0	0	28	80
13	Do.	Crown (claimed by J. Simion Appu)	Garden contains coconut 3 years old and jungle	6	3	14	70
14	Do.	Crown (claimed by H. Dona Marihamy and others)	Garden contains coconut trees 1 to 6 years old and jungle	12	0	0	100
15	Hevanewatta	Crown (claimed by Mrs. G. V. Perera, encroachment)	Garden contains coconut trees 1 to 8 years old	0	1	20	90
16	Madawalamukalane-watta	Crown (claimed by H. Dona Marihamy and others)	Garden contains coconut trees 1 to 16 years old and jungle	7	3	35	160
17	Do.	Crown (claimed by R. Juse Appu)	Garden contains coconut trees 1 to 18 years old	6	2	27	230
18	Do.	Crown (claimed by A. Don Joranis Appu)	Garden contains coconut trees 3 to 16 years old	2	3	17	170
19	Do.	do.	Garden contains coconut trees 16 years old	1	3	12	230
20	Do.	Crown (claimed by R. Thelis Appu)	Garden contains coconut trees 3 to 12 years old	2	3	14	130
21	Do.	Crown (claimed by R. Thelis Appu, &c.)	do.	1	1	9	180
22	Do.	Crown (claimed by R. Juse Appu)	Garden contains coconut trees 25 years old	1	1	36	230
23	Do.	Crown (claimed by R. Thelis Appu and others)	Garden contains coconut trees 18 years old	0	3	17	180
24	Do.	Crown (claimed by R. Nadoris Appu)	Garden contains coconut plants 3 to 5 years old	1	2	5	90
25	Do.	do.	do.	2	0	17	90
26	Ratmalwalamukalanekebella	Crown (claimed by Anthony Appu, Joranis, and Bastian Appu)	Garden contains coconut and jak trees 3 to 10 years old and chena	11	2	0	75
27	Ratmalwalamukalana	Crown (claimed by J. Don Peduru, Anthony Appuhamy)	Garden contains coconut trees 6 to 12 years old and low jungle	12	1	32	85
28	Ratmalwalawatta	Crown (claimed by J. Peris Appu)	Garden contains coconut trees 10 to 15 years old, jak, kurakkan, &c.	9	2	7	145
29	Do.	Crown (claimed by Don Cornelis Appuhamy)	Garden contains coconut trees 3 to 15 years old	9	2	14	145
30	Do.	Crown (claimed by W. Alwin Fernando and others of Marawila, encroachment by T. P. 238,340)	Garden contains 13 coconut trees 3 to 6 years old	0	0	21	70
31	Ratmalwalahena	Crown (reservation for road). Not to be sold. (Cultivated by U. Don Carolis Appuhamy)	Garden contains coconut plants 1 to 3 years old	0	1	4	—
32	Ratmalwalawatta	Crown (reservation for road). Not to be sold. (Cultivated by T. Don Simon and C. James Perera)	Garden contains coconut trees 2 to 10 years old	0	1	12	—
33	Do.	Crown (claimed by James Peris, T. Don Simon)	Garden contains coconut trees 2 to 10 years old	5	0	16	80
34	Ratmalwalahena	Crown (claimed by Cornelis (Carolus) Appuhamy)	Garden contains coconut trees 3 to 12 years old	4	1	5	95
35	Ratmalwalamukalane-watta	Crown (claimed by M. Sawarial Appu)	Garden contains coconut trees 2 to 10 years old	4	3	21	75
36	Ratmalwalakebella	Crown (claimed by R. Gabriel Appu)	do.	6	3	27	75
37	Gomawalawatta	Crown (claimed by W. Peduru Fernando, encroachment by T. P. 275,562)	Open land, part of coconut garden contains no coconut trees	0	0	14	30

Lot.	Name of Land.	Name of Claimant.	Description.	Extent.			Upset price per acre, Rs.
				A.	R.	P.	
38	Ratmalwalamukalanewatta	Crown (claimed by J. Don Paulu Appu)	Garden contains coconut trees 10 to 15 years old	5	3	31	105
39	Ratmalwalamukalana	Crown (reservation for road. Not to be sold. (Claimed by K. Warliyanu Appu and others)	Coconut garden and chena	0	0	18	—
40	Ratmalwalawatta ..	Crown (reservation for road). Not to be sold. (Cultivated by R. Anohamy and others)	Garden contains coconut plants 2 to 5 years old and chena 2 to 8 years	0	1	9	—
41	Ratmalawatta ..	Crown (encroachment by T. P. 238,455, W. Miappu and others)	Garden contains 6 coconut trees 3 to 10 years old	0	0	33	80
42	Ratmalwalawatta ..	Crown (claimed by R. Anohamy and others)	Garden contains coconut plants 2 to 5 years old and chena 2 to 8 years old	6	2	20	70
43	Ratmalwalamukalanewatta	Crown (claimed by Laitan, K. Warliyanu Appu and others)	Garden contains coconut trees 3 to 10 years old, chena, &c.	7	0	4	125
44	Do. ..	Crown (claimed by Laitan, T. Don Jokinu Appu)	Garden contains coconut trees 3 to 12 years old	0	3	17	100
45	Bakmigahamulawatta	Crown (claimed by M. J. Perera) ..	Contains chena 6 years old	0	0	11	25
46	Gomawalawatta ..	Crown (claimed by W. John Fernando of Nainamadama, encroachment by T. P. 275,532)	Garden contains 5 coconut plants 2 years old	0	0	19	75
47	Delgahamulamukalana	Crown (reservation for minor road). Not to be sold	Forest ..	0	1	0	—
48	Do. ..	Crown (reservation for quarry). Not to be sold	Forest gravel quarry ..	4	1	18	—
49	Kongahawatta ..	Crown (claimed by K. Guruhamy and others, encroachment by T. P. 238,508)	Garden contains 5 coconut plants 3 years old	0	0	15	105
50	Delgahamulamukalanewatta	Crown (reservation for minor road). Not to be sold. (Claimed by M. A. Don Vaiyappu)	Garden contains coconut plants 3 years old and jungle	0	0	35	—
51	Do. ..	Crown (claimed by M. A. Don Vaiyappu)	Garden contains coconut trees 3 to 10 years old and jungle	3	3	26	110
52	Do. ..	Crown (claimed by M. A. Marihamy, Mangohamy and others)	Garden contains coconut trees 2 to 15 years old and jungle	4	2	17	110
53	Do. ..	Crown (reservation for a road). Not to be sold. (Claimed by M. Marihamy)	Garden contains 1 coconut plant 3 years old and jungle	0	0	32	—
54	Do. ..	Crown (reservation for a road). Not to be sold. (Claimed by M. Don Vaiyappu)	Garden contains coconut plants 3 years old and jungle	0	0	28	—
55	Do. ..	Crown (reservation for minor road). Not to be sold. (Claimed by K. Augustinuhamy)	Garden contains coconut trees 18 years old and few jak trees	0	0	35	—
56	Do. ..	Crown (claimed by K. Augustinuhamy)	Garden contains coconut trees 3 to 18 years old	4	3	13	150
57	Do. ..	Crown (claimed by M. Don Selestinu Appu)	Garden contains coconut trees 1 to 6 years old	5	0	6	95
58	Do. ..	Crown (claimed by A. P. Wijeris Appu)	Garden contains coconut trees 1 to 6 years old and jungle	5	0	20	80
59	Do. ..	Crown (reservation for a road). Not to be sold. (Claimed by M. Don Selestinu Appu)	Garden contains coconut trees 1 to 12 years old	0	1	13	—
60	Do. ..	Crown (reservation for a road). Not to be sold. (Claimed by L. Suppan)	Garden contains coconut trees 16 years old	0	1	10	—
61	Pallyawatta ..	Crown (reservation for minor road). Not to be sold. (Claimed by the Trustee of the Roman Catholic Church, Dunukadeniya)	Garden contains 2 coconut trees 16 years old	0	0	5	—
62	Do. ..	do. ..	Garden contains 1 coconut tree 16 years old	0	0	12	180
63	Delgahamulamukalanewatta	Crown (claimed by M. Don Selestinu Appu)	Garden contains coconut trees 1 to 12 years old	4	0	8	170
64	Do. ..	Crown (claimed by L. Suppan) ..	Garden contains coconut trees 12 years old	4	2	26	280
65	— ..	Crown (reservation for minor road). Not to be sold	— ..	0	0	21	—
66	Banamaduawatta	Crown and L. Suppan ..	Garden contains coconut trees 25 years old	0	1	18	280

Further information regarding these lands can be obtained from the Government Agent, North-Western Province, and their plans from the Surveyor-General.

LAND SALES BY THE SETTLEMENT OFFICER.

WESTERN PROVINCE.

No. 4,734, S. O.—On Friday, October 4, 1918, at 12 noon, the Land Settlement Officer will put up for sale or settlement, at Munamalawatta Resthouse, the under-mentioned portion of Crown land, on the terms authorized by Government. An allotment of land situated in the Pasdun korale west division of the Kalutara District of the Western Province.

Block survey preliminary plan 90.—Udugama.

Lot.	Name of Land.	Name of Claimant or Applicant.	Description.	Extent. A. R. P.
47	Gallamullaelagawakattiya	Crown	Deniya	1 1 25

Upset price at Rs. 100 to Rs. 150 per acre. Further information regarding this land can be obtained from the Land Settlement Officer, and plan of it from the Surveyor-General.

Colonial Secretary's Office,
Colombo, August 10, 1918.

A. S. PAGDEN,
Acting Colonial Secretary.

SOUTHERN PROVINCE.

No. 4,730, S. O.—On Thursday, September 26, 1918, at 9 A.M., the Land Settlement Officer will put up for sale or settlement, at Kahawatta, the under-mentioned portions of Crown land, on the terms authorized by Government. Forty-six allotments of land situated in the West Giruwa pattu division of the Hambantota District of the Southern Province.

Block survey preliminary plan 290.—Nalagama.

Lot.	Name of Land.	Name of Claimant or Applicant.	Description.	Extent. A. R. P.
222c6	Damaniyagahakoratuwa	Don Andras Dias Ratnatunga	Citronella	1 1 10
222c7	Awariyahena	(1) Galagamage Lewishamy, (2) ditto Bilindahamy, (3) ditto Malhamy, (4) Weerakoonge Dineshamy, (5) ditto Davithhamy, and heirs of Don Mathes Ratnatunga	Native garden	2 0 33
222c8	Awariyahena, Talahena	(1) Heirs of Don Mathes Ratnatunga, (2) Galagamage Bilindahamy, (3) ditto Lewishamy, (4) ditto Malhamy, (5) Ranasinge Don Juwanis	Citronella	6 2 28
222c10	Mahaparanawatta	(1) Korale Mudalige Dingihamy, (2) Amarasekerage Sebohamy, (3) ditto Mahatun	do.	3 0 6
222c9	Do.	(1) Korale Mudalige Dingihamy, (2) Amarasekerage Mahatun, (3) Don Juwanis Abeysin Wijenaika	do.	0 3 26
222c11	Mailagahakoratuwa	Abraham Dias Ratnatunga	do.	1 1 2
222c12	Nugagahahena	(1) Ransinha Babunhamy alias Ranasinge Don Juwanis, (2) Don Juwanis Abeysin Wijenaika, (3) Ranasinge Don Dionis	do.	1 3 3
222c13	Dematathewalekoratuwa	(1) Gajamankankanange Savonis, (2) Hattasin Arachchige Don Bastian, (3) Abeysin Jayawardena Yapa Don Dionis	do.	0 2 25
222c15	Wattegehena	(1) Galagamage Heen Appu, (2) G. D. Ratnatunga	do.	3 0 27
222c16	Godellehena alias Gadolhena	(1) Gajamankankanange Saworis, (2) Abeysin Jayawardena Yapage Don Deonis, (3) Balamanage Appu, (4) Hattasin Arachchige Don Bastian	do.	7 3 34
222c17	Damaniyagahawatta	(1) Vidane Patirana Don Davith, (2) Amarasiri Gunawardena Liyana Arachchige Don Davith	do.	2 0 18
222c18	Kongahakoratuwa	(1) Jayasin Arachchige Don Davith, (2) ditto Don Pediris, (3) ditto Heenhamy, (4) ditto Dingihamy	do.	2 0 35
222c19	Bogahakoratuwa	(1) Arauwela Wakkitage Dingi Appu, (2) G. D. Ratnatunga	do.	1 0 9
222c20	Godellehena	Abraham Dias Ratnatunga	do.	5 0 13
222c21	Do.	(1) G. D. Ratnatunga, (2) Abeywardena Hetti Arachchige Sarinahamy, (3) P. D. Ratnatunga, (4) Henry Ratnatunga, (5) Gineris Ratnatunga, (6) Lucihamy Ratnatunga, (7) Segata Ratnatunga, (8) Sarina Ratnatunga, (9) Ranasinge Luwishamy, (10) ditto Don Deonis	do.	6 3 34
222c23	Bogahamandiya	Palliyeguruge Alias Appu of Kahawatta	do.	1 2 17
222c24	Amukkanwalemahahena	(1) Abraham Dias Ratnatunga, (2) Vitarana Achchi Kankanange Sedarahamy	do.	3 0 13
222c25	Mailagahahena	(1) G. D. Ratnatunga, (2) Abeywardena Hetti Arachchige Sarinahamy, (3) P. D. Ratnatunga, (4) Henry Ratnatunga, (5) Gineris Ratnatunga, (6) Lucihamy Ratnatunga, (7) Segata Ratnatunga, (8) Sarina Ratnatunga, (9) Ranasinge Luwishamy, (10) ditto Don Deonis	do.	1 2 20
222c26	Mailagashena	Ditto and Ranasinge Babunhamy	do.	1 3 7
222c27	Kongahawatta	Ranasinge Babunhamy	do.	1 0 22
222c28	Mailagashena	(1) Ranasinge Lewishamy, (2) ditto Don Deonis	do.	1 0 24
222c29	Do.	(1) G. D. Ratnatunga, (2) Abeywardena Hetti Arachchige Sarinahamy, (3) P. D. Ratnatunga, (4) Henry Ratnatunga, (5) Gineris Ratnatunga, (6) Lucihamy Ratnatunga, (7) Segata Ratnatunga, (8) Sarina Ratnatunga, (9) Ranasinge Luwishamy, (10) ditto Don Deonis	do.	1 1 14
222c30	Godellehena	(1) Ranasinge Luwishamy, (2) Gardiyewasan Manawaduge Suwaris de Silva, (3) ditto Allis, (4) Francis Wikramasuriya, (5) Diyegubadaturage Carlinhamy, (6) ditto Nonababa, (7) Buddarakkita Terunnanse, (8) Gajamankankanange Saweris Appu, (9) Ranasinge Don Deonis	do.	1 1 17
222c31	Alahena and Komehena	(1) Ranasinge Andrishamy, (2) ditto Babunhamy, (3) Abraham Ratnatunga, (4) Ranasinge Kirihamy	do.	7 3 6
222c32	Harnasgullehena	Illukmulle Kodituwakkuge Appu and others	Native garden	1 1 10

Lot.	Name of Land.	Name of Claimant or Applicant.	Description.	Extent.	
				A. R. P.	
222c33	Bogahahena	Heirs of Don Mathes Ratnatunga	Citronella	7	3 32
222c34	Godellohena	(1) Ranasinge Don Davith, (2) Gajamankankanange Laworis Appu, (3) Buddarakkita Terunnanse, (4) Ranasinge Babunhamy, (5) ditto Bai Appu, (6) Hettitantirige Don Bastian	do.	1	3 6
222E	Dodangashena	(1) Abeyasingha Jayawardena Yapage Don Deonis, (2) Wikramasekera Heelage Kirigoris, (3) Hettitantirige Don Bastian, (4) Francis Wikramasuriya, (5) Gamage Allis Appu, (6) Diagubaturage Nonababa, (7) ditto Carlinahamy, (8) Wikramasekera Heelage Don Mathes, (9) Jayasingha Arachchige Don Andris, (10) Police Officer of Kahawatta, (11) Kahandagegana Achchige Appu, (12) Jayasinha Arachchige Don Davith	do.	3	1 10
222F	Do.	do.	do.	2	1 18
222G	Walgamagehena	(1) Wikramasekera Heelage Girigoris, (2) Yapa Arachchige Bala-hamy and others	Chena	0	1 36
222H	Dodangashena	(1) Abeyasinha Jayawardena Yapage Don Deonis, (2) Wikramasekera Heelage Kirigoris, (3) Hettitantirige Don Bastian, (4) Francis Wikramasuriya, (5) Gamage Allis Appu, (6) Diagubaturage Nonababa, (7) ditto Carlinahamy, (8) Wikramasekera Heelage Don Mathes, (9) Jayasingha Arachchige Don Andris, (10) Police Officer of Kahawatta, (11) Kahandagegana Achchige Appu, (12) Jayasingha Arachchige Don Davith	Citronella	3	1 24
222I	Welihena	(1) Abeyasinha Jayawardena Yapage Don Deonis, (2) Kankan Arachchige Don Andris, (3) Abeyasinha Jayawardena Yapage Manis Appu	do.	2	1 12
222J	Ketangahamandiya	(1) Abeyasingha Jayawardena Yapage Don Nikulas, (2) ditto Don Deonis, (3) Kankan Arachchige Don Deonis, (4) Abeyasinha Jayawardena Yapage Nonnohamy, (5) Abeyawikrama Kankanange Don Andreas	Chena and citronella	1	3 38
222K	Inginiyangahakoratuwa	(1) Abeyasinha Jayawardena Yapage Heenhamy, (2) ditto Don Deonis, (3) Kankan Arachchige Don Andris	Citronella	2	0 17
222O	Kongahahena	Wiladdera Pansala	do.	1	0 31
222P	Runegehena	(1) Abeyasingha Jayawardena Yapage Dingi Appu, (2) ditto Don Deonis, (3) Wirasekera Arachchige Luwishamy	do.	0	3 1
222Q	Andagamayawalewatta	(1) Abeyasinha Jayawardena Yapage Don Juwanis, (2) ditto Heen Appu, (3) Weerasekera Arachchige Luwishamy	do.	0	3 4
222R	Milagahahena	(1) Jayasin Arachchige Don Janis, (2) J. A. Don Pediris, (3) ditto Don Davith, (4) Abeyasin Jayawardena Yapage Don Deonis	Citronella and scrub	1	2 23
222S	Ambalamehena <i>alias</i> Kongashena	(1) Siyambalagoda Merenchige Don Janis, (2) ditto Gamage Allis Appu, (3) Samarasin Gama Achchige Don Samel	Citronella	2	3 7
222U	Galwanehena	(1) Jayasekera Hetti Arachchige Don Lewis Rajapaksa, (2) ditto Dona Gimara	do.	2	2 13
222V	Do.	Rajapaksa Munasinpatirana Don Dias, Police Officer of Nalagama	do.	0	2 13
222W	Panikolehena	(1) Liyanagama Kankanange Don Pedris, (2) Don Dias Rajapaksa Munasin Patirana	do.	1	2 39
222X	Do.	(1) Liyanagama Kankanange Don Pedris, (2) Hetti Arachchige Don Bastian Silva, (3) Francis Wikramasuriya, (4) Diagubaturage Nonababa, (5) ditto Carlinahamy, all of Kataluwa, (6) Abeyasin Jayawardena Yapa Don Deonis, (7) Jayasin Arachchige Don Andris, (8) ditto Don Pedris, (9) Wikramasekera Heelage Kirigoris, Vel-Vidane, (10) Lokuhewagamage Sadrishamy, (11) ditto Punchihamy, (12) Gamage Allis Appu	do.	5	1 1
222Y	Kadurugasayaya	(1) Wikramasekera Heelage Kirigoris, (2) Don Dias Rajapaksa Munasin Patirana	do.	1	3 6
222Z	Angunuwelhena	(1) Abeyasinha Jayawardena Yapage Don Deonis, (2) Kankan Arachchige Don Andris, (3) Weerasekera Arachchige Lewishamy	do.	2	1 12
222AA	Neraluwehena	(1) Manis Appu Abeyasin Jayawardena Yapa, (2) Kankan Arachchige Don Andris	do.	2	2 31

Upset price at Rs. 15 to Rs. 50 per acre. Further information regarding these lands can be obtained from the Land Settlement Officer, and plans of them from the Surveyor-General.

Colonial Secretary's Office,
Colombo, August 8, 1918.

A. S. PAGDEN,
Acting Colonial Secretary.

No. 4,731, S. O.—On Friday, September 27, 1918, at 9 A.M., the Land Settlement Officer will put up for sale or settlement, at Kahawatta, the under-mentioned portions of Crown land, on the terms authorized by Government. Forty-five allotments of land situated in the West Giruwa pattu division of the Hambantota District of the Southern Province.

Block survey preliminary plan 290.—Nalagama.

Lot.	Name of Land.	Name of Claimant or Applicant.	Description.	Extent.	
				A. R. P.	
222AB	Dodangashena	(1) Abeyasinha Jayawardena Yapage Don Deonis, (2) Wikramasekera Heelage Kirigoris, (3) Hettitantirige Don Bastian, (4) Francis Wikramasuriya, (5) Gamage Allis Appu, (6) Diagubaturage Nonababa, (7) ditto Carlinahamy, (8) Wikramasekera Heelage Don Mathes, (9) Jayasinha Arachchige Don Andris, (10) Police Officer of Kahawatta, (11) Kahandagegana Achchige Appu, (12) Jayasingha Arachchige Don Davith	Citronella	2	0 32
222AC	Do.	do.	do.	3	3 23
222AD	Do.	do.	do.	0	3 30

Lot.	Name of Land.	Name of Claimant or Applicant.	Description.	Extent.		
				A.	B.	F.
222AE	Narangashena ..	Amarasiri Gunawardena Don Adirian and another ..	Citronella in chena	0	0	32
222AF	Ambagahawatta ..	(1) Walgama Kodituwakkuge Bilinduhamy, (2) Wikramasekera Heellege Don Davith	Citronella ..	1	2	35
222AJ	Do. ..	(1) Hatarasin Arachchige Don Bastian, (2) Lamakotanage Nonis, (3) Wikramasekera Heellege Lama Etana	do. ..	4	0	27
222AK	Welangahawatta ..	(1) Hettitantirige Don Bastian, (2) Francis Wikramasuriya, (3) Diagubadaturage Nonababa, (4) ditto Carlinahamy, (5) Wikramasekera Heellege Lama Etana	do. ..	3	3	11
222AL	Kongashena <i>alias</i> Talgahahena	(1) Kankanan Heellege Don Dias, (2) Hewatantirige Sinno Appu, (3) Wikramasekera Heellege Peneris Appu, (4) Kahandageegana Achchige Appu, (5) Kankanan Heellege Babunhamy, (6) ditto Eliashamy	do. ..	1	2	1
222AM	Kongashena ..	(1) Hewakalugamage Dingi Appu, (2) Kankanan Arachchige Babun Appu	Citronella and garden	1	3	32
222AP	Kongahawatta ..	(1) Kankanan Arachchige Don Andris, (2) Hewakalugamage Dingi Appu, (3) Kankanan Arachchige Babun Appu, (4) Hewatantirige Sinno Appu, (5) Kahandageegana Achchige Appu, (6) Wikramasekera Heellege Penerishamy	Citronella ..	3	1	5
222AQ	Godellehena ..	(1) Samarasekera Vidanapatiranage Cecilhamy, (2) Kankanan Arachchige Don Andris, (3) Jayasekera Hetti Arachchige Don Charles	do. ..	3	0	24
225	Thirawanagodella ..	(1) Abeyasingha Jayawardena Yapage Don Deonis, (2) Samarayaka Vidanagamage Don Andris, (3) Amarasiri Gunawardena Liyana Arachchige Don Davith, (4) ditto Don Adirian	Chena and citronella	0	3	33
225A	Do. ..	Don Juwanis Abeysin Wijenayaka of Kahawatta	Citronella ..	1	0	23
225B	Do. ..	Don Abraham Ratnatunga ..	do. ..	1	1	1
228	Siyambalagahakoratuwa	(1) Heirs of Don Mathes Ratnatunga, (2) Don Lewis Ratnatunga, (3) Abeyawardena Hetti Arachchige Sarinahamy	do. ..	0	2	31
228B	Punchiparanawatta	(1) Dissanayakage Don Juwanis, (2) Abraham Dias Ratnatunga	do. ..	3	2	29
228C	Mahaparanawatta	Abraham Dias Ratnatunga ..	do. ..	0	3	8
231	Ganithageparanawatta	do. ..	Garden ..	5	1	27
231A	Dadakirillagahahena	(1) Galagamage Heen Appu, (2) Amarasekerage Sebohamy, (3) ditto Mahatun, (4) Galagamage Menikhamy, (5) ditto Davithhamy, (6) Don Juwanis Abeysin Wijenayaka	Citronella ..	2	0	37
234	Wewegilma ..	Crown ..	Low jungle ..	0	3	22
234D	Nindamandiya ..	(1) Abeysinha Jayawardena Yapage Don Deonis, (2) Kananke Arachchige Don Andris, (3) Abeyasinha Jayawardena Yapage Manis Appu	Citronella ..	1	3	29
245	Galwanekoratuwa	Vidanapatiranage Dineshamy ..	Garden ..	0	2	2
277A	Bogahahena ..	Rajapaksa Munasinpatirana Don Charlie ..	Bare land ..	0	2	34
277A1	Do. ..	(1) Lokugamage Juwanis, (2) Ruwanpatiranage Don Andris ..	do. ..	0	2	5
277A2	Do. ..	(1) S. G. Don Hendrick, (2) Ruwanpatiranage Don Andris ..	do. ..	0	3	26
277A3	Do. ..	R. M. P. Don Andris ..	do. ..	1	1	4
277A4	Welihnepitakoratuwa <i>alias</i> Bogahahena	(1) Rajapaksa Munasin Patiranage Don Andris, (2) Samarasekera Vidanapatiranage Heen Appu, (3) Rubasinge Juwanis, (4) Liyana Arachchige Punchihamy	Native garden	0	1	39
277D	Mahahena ..	Don Dias Rajapaksa Patirana, Police Officer ..	do. ..	1	2	15
277E	Kongahawatta ..	(1) Loku Hewagamage Don Janis, (2) ditto Dingi Appu ..	Citronella ..	0	0	38
277E	Inginigahakoratuwa	(1) Loku Hewagamage Dingi Appu, (2) Jayasekera Hetti Arachchige Don Lewis, (3) Abeysin Jayawardena Yapa Don Andris	do. ..	0	3	27
277T	Siyambalagahawatta	C. H. de Silva of Tangalla ..	Garden ..	1	2	30
278B	Kapukoratuwa ..	Loku Hewagamage Don Bastian ..	Citronella ..	0	1	3
278B1	Mailagahakoratuwa	Don Dias Rajapaksa, Police Officer ..	do. ..	1	2	34
278F	Kongahakoratuwa, Milagahakoratuwa	Rajapaksa Munasinpatiranage Don Hendrick ..	do. ..	1	3	21
278G	Maha-arachchigewatta	Don Dias Rajapaksa ..	do. ..	0	2	25
303	Godellehena ..	(1) Gajaman Kankanange Sawonis Appu, (2) Buddarakkita Terunnanse, (3) Hettitantirige Don Bastian de Silva, (4) Ranasinge Bai Appu	Citronella and chena	2	3	22
303A	Hamasjulehena ..	(1) Wikramasekera Heellege Kirigoris, (2) Illukmulle Kodituwakkuge Babun	Citronella ..	2	1	22
303C	Godellehena ..	(1) Ranasinge Don Davith, (2) Buddarakkita Terunnanse, (3) Hettitantirige Don Bastian de Silva, (4) Gajamankankanange Sawonis Appu	Garden ..	0	1	6
303D	Do. ..	do. ..	Chena and citronella	1	0	16
303E	Ambagahawatta or Moderawanege-watta	(1) Willaddara Pansala, (2) Hakmana Kodituwakkuge Sinno Appu	Chena and bare land	0	2	38
303F	Do. ..	Willaddara Temple ..	Chena and citronella	1	0	25
307N	Indikanattewatta ..	Kankanan Arachchige Disan Appu ..	Citronella ..	1	2	11
307O	Lolugahawatta ..	Wikramasekera Heellege Don Davith ..	Garden ..	2	0	0
310	Welangahawatta ..	(1) ditto, (2) W. H. Don Andris, (3) Hettitantirige Don Bastian	Native garden	0	1	20
310A	Kongashena ..	Kankanan Heellege Babunhamy ..	Citronella ..	0	0	16

Upset price at Rs. 15 to Rs. 50 per acre. Further information regarding these lands can be obtained from the Land Settlement Officer, and plans of them from the Surveyor-General.

Colonial Secretary's Office,
Colombo, August 8, 1918.

A. S. PAGDEN,
Acting Colonial Secretary.

No. 4,732, S. O.—On Saturday, September 28, 1918, at 9 A.M., the Land Settlement Officer will put up for sale or settlement, at Kahawatta, the under-mentioned portions of Crown land, on the terms authorized by Government. Thirty-eight allotments of land situated in the West Giruwa pattu division of the Hambantota District of the Southern Province.

Block survey preliminary plan 290.—Nalagama.

Lot.	Name of Land.	Name of Claimant or Applicant.	Description.	Extent.	
				A. R. P.	
311	Indimulaneatmaga	(1) Kahandawa Geegana Achchige Babehamy, (2) Wikrama-sekera Heellege Don Davith	Native garden	0	2 13
316B	Ginigalehena	(1) Kankanan Heellege Don Dias, (2) H. K. Dissan Appu	Citronella	0	3 17
316C	Do.	Ditto and Ranasinge Sawuhamy	Open land	0	3 20
318	Alahena	(1) Hewatantirige Andirishamy, (2) ditto Don Mathes	Citronella	2	0 24
318A	Ketangahakoratuwa	Hettigamage Don Nikulas	do.	0	1 12
319	Lolugahawatta	(1) Kankanan Heellege Don Andris, (2) Hewatantirige Sinno Appu, (3) Wikramasekera Heellege Peneris Appu, (4) Kankanan Heellege Heen Appu	do.	2	1 12
319H	Do.	(1) Kankanan Heellege Babunhamy, (2) Hewatantirige Sinno Appu, (3) Denagamage Dingihamy	Citronella and garden	1	1 35
320	Mahamullewatta	Ditto and Kankanan Heellege Don Dias	Waste land	2	0 25
324	Yondehigahahena	(1) Yapa Arachchige Dineshamy, (2) Police Officer of Nalagama, (3) Jayasekerage Don Dines, (4) Don Dias Rajapaksa Munasin Patirana	Citronella	1	0 26
324A	Ketangahakoratuwa	(1) Jayasekerage Don Dines, (2) Wannu Arachchige Babahamy, (3) Don Dias Rajapaksa Munasin Patirana, Police Officer of Nalagama, (4) Liyana Arachchige Deonis	Native garden	1	0 31
324B	Ketangahahena	(1) Geeganachchige Babehamy, (2) Mr. S. Obeyasekera of Nalagama	Citronella and chena	0	1 10
324C	Ketangahawatta	(1) Yapa-achchige Dineshamy, (2) Don Dias Rajapaksa Munasin Patirana	Citronella and garden	1	1 8
324D	Mailagahawatta	(1) Samarasin Achchige Babunhamy, (2) Don Samel Samarasin Gamachchige	do.	0	2 36
326	Godakadurugahawatta	(1) Samarasin Gamachchige Babunhamy, (2) Weerasekera Arachchige Don Lewis, (3) Jayasekerage Don Dines	Garden	3	1 33
326A	Do.	(1) Weerasekera Arachchige Don Lewis, (2) ditto Don Nikulas, (3) Liyana Arachchige Janis	do.	1	0 36
326B	Yondehigahahena	(1) Hettigamage Dingi Appu, (2) Don Samel Samarasingha Gamachchige, (3) Jayasekerage Don Dines	Citronella	1	1 16
326C	Wewgawawatta	Jayasekera Hetti Arachchige Don Luwis	Garden	0	2 28
328A1	Kudamullehena	Willaddara Temple	do.	1	1 7
328A2	Do.	(1) Willaddara Temple, (2) Loku Hewagamage Don Andris, (3) ditto Junis, (4) Liyana Arachchige Deonis, (5) Samarasin Gamachchige Dineshamy	Chena and citronella	0	1 6
328A3	Do.	(1) Samarasin Gamachchige Don Andris, Vel-Vidane, (2) Kankanan Heellege Don Andris	Garden	0	1 25
328A4	Mitigahawatta	(1) Kankanan Heellege Don Andris, (2) Jayasekera Hetti Arachchige Don Nikulas	do.	0	2 26
328A5	Kudamulleatmaga	(1) Hettigamage Dingi Appu, (2) Jayasekera Hetti Arachchige Don Luwis Rajapaksa, (3) ditto Dona Gimara, (4) Loku-hewagamage Juwanis Appu	Bare land	0	2 3
329	Bogahahenewatta	(1) Jayasekera Hetti Arachchige Sadirishamy, (2) Samarasingame Don Hendrick	Garden	0	3 33
282	Galwanehena	Hetti Arachchige Don Lewis	Citronella	0	1 22
199B	Mukkangewatta	Amarasiri Goonawardena Liyanage Don Adrian	do.	2	0 37
199C	Do.	Gunasekera Hatharasinge Don Pedris	Chena	0	0 12
199D	Daminiyagahakoratuwa	Willaddara Pansala	Chena and bare land	1	0 27
199E	Kohombagahakoratuwa <i>alias</i> Hewaralapidin-chiwahitiyawatta	(1) Don Simon Jayawardena Yapa, (2) Mr. S. Obeyasekera	Citronella	2	1 1
199F	Minipittenehena	Mr. S. Obeyasekera	do.	5	2 3
199G	Karrowgahakoratuwe-kebella	Don Dias Rajapaksa, Police Officer	do.	0	3 10
199H	Karrowgahakoratuwa	(1) Singachchige Punchihamy, (2) Mr. S. Obeyasekera	Garden	1	1 16
199I	Kongahahena	Don Dias Rajapaksa, Police Officer	Citronella	3	1 5
199J	Bogahakanatta <i>alias</i> Kongahahena	(1) Siyambalagoda Merenchige Don Janis of Siyambalagoda, (2) Vidanagamage Don Andreas, (3) ditto Davithhamy	do.	1	2 15
199K	Kongahahena	(1) Wikramasekera Heellege Don Davith, (2) Kahandagamage Appu	do.	2	1 32
199M	Lolugahawatta	(1) Don Deonis Subasin Hewa Vidane, (2) Don Samel Samarasin Gamachchige	do.	1	2 1
199N	Millagahakoratuwa	Don Dias Rajapaksa, Police Officer	Garden	1	1 8
199P	Millagahahena	(1) Don Dias Rajapaksa Munasin Patiranage, Police Officer, Nalagama, (2) Don Samel Samarasin Gamachchige	Citronella	2	0 7
199Q	Kongahakoratuwa	(1) Loku-hewagamage Sedris, (2) ditto Bastian, (3) Howawal-gamage Punchi Appu	do.	2	1 5

Upset price at Rs. 15 to Rs. 50 per acre. Further information regarding these lands can be obtained from the Land Settlement Officer, and plans of them from the Surveyor-General.

No. 4,733, S. O.—On Monday, September 30, 1918, at 9 A.M., the Land Settlement Officer will put up for sale or settlement, at Kahawatta, the under-mentioned portions of Crown land, on the terms authorized by Government. Twenty-eight allotments of land situated in the West Giruwa pattu division of the Hambantota District of the Southern Province.

Block survey preliminary plan 290.—Nalagama.

Lot.	Name of Land.	Name of Claimant or Applicant.	Description.	Extent.		
				A.	R.	P.
199a	Kongahahena	(1) Don Deonis Subasingha, (2) Mr. S. Obeyasekera, (3) Hewa Walgamage Puncihi Appu	Citronella	2	1	33
199s	Thalwatta	Mr. Sampo Obeyasekera	do.	2	0	18
199t	Kapukoratuwa	(1) Vidana Patiranage Andrishamy, (2) Samarasin Gamachchige Menikhamy	Garden	1	0	35
199v	Maha-arachchigewatta	Ditto and Liyanagamekankanange Don Pedris and Vidana Patiranage Dineshamy	Citronella	1	2	17
199v	Udaha-amunagodella	(1) Mr. Sampo Obeyasekera, (2) Mr. Harry Jayawardena	Chena	0	2	30
200	Mukkangewatta	Don Dias Rajapaksa Munasin Patirana, Police Officer	Citronella	1	3	11
200b	Millagahawatta <i>alias</i> Karagahakoratuwa	Mr. Sampo Obeyasekera	Garden	0	2	38
203	Millagahawatta	Kitalamulegamage Dona Gimara	Citronella	0	0	24
203a	Paranawatta	do.	do.	0	1	8
206	Waljambugahamulana	(1) Abeyasin Jayawardena Yapa Don Andris, (2) Atukorale Arachchige Don Hendrick, (3) Weerasekera Arachchige Lewis-hamy, (4) Abeyasin Jayawardena Yapa Andrishamy	Garden	0	3	12
206a	Beligahawattekebella	(1) Abeyasin Jayawardena Yapa Andris Appu, (2) ditto Don Andris, (3) Atukorale Arachchige Don Hendrick	Citronella	0	2	35
206b	Nugagahakoratuwa	(1) Abeyasin Jayawardena Yapa Andris Appu, (2) Atukorale Arachchige Don Hendrick, (3) Don Andris Abeyasin Jayawardena Yapa Arachchi, (4) Weerasekera Arachchige Lewis-hamy	do.	1	3	13
206c	Karrawirrakumbura	K. M. G. Dona Gimara and others	do.	0	0	30
208	Kongahawatta	(1) Atukorale Arachchige Sendiris, (2) Abeyasin Jayawardena Yapa Manis Appu	do.	2	0	7
214	Godakadurugahawatta	(1) Jayasinghe Arachchige Don Pedris, (2) ditto Andris, (3) ditto Don Davith	do.	3	3	25
215	Demalunnewatta	Heirs of Don Mathes Ratnatunga	do.	3	0	8
216	Dadakirillagahahena	(1) Galgamage Davith, (2) Amarasekerage Mahatun, (3) ditto Nonahamy, (4) ditto Podihamy, (5) ditto Kirihamy, (6) ditto Dingiappuhamy, (7) ditto Hinni Appu, (8) ditto Sebohamy	do.	3	2	4
216a	Kongahakoratuwa	(1) Harry Dahanayaka, (2) Samaranyaka Vidanagamage Don Andris, (3) Abeyasin Jayawardena Yapa Dingi Appu	Citronella and low jungle	1	2	27
216b	Gama-achchigedeniya	(1) Jayasin Arachchige Don Dines, (2) ditto Don Andris, (3) ditto Andi, (4) ditto Pedris, (5) ditto Davith	Deniya	1	0	23
216d	Gama-achchigewatta	(1) Samaranyaka Vidanagamage Don Andris, (2) Abeyasin Jayawardena Yapa Babahamy	Citronella	0	2	17
216e	Mullanewatta	Jayasingha Arachchige Don Dines	do.	1	1	25
216f	Gama-achchigemulane-atmaga	(1) Jayasin Arachchige Don Dines, (2) ditto Don Andris, (3) ditto Andi, (4) ditto Pedris, (5) ditto Davith	Low jungle	0	1	30
219	Ovilanewatta	Don Lewis Ratnatunga	Garden	2	1	7
222	Dodangashena	(1) Abeyasin Jayawardena Yapage Don Dionis, (2) Wikramasekera Heellege Kirigoris, (3) Hettitantirige Don Bastian, (4) Francis Wikramasuriya, (5) Gamage Allis Appu, (6) Diagu Badaturage Nona Baba, (7) ditto Carlinahamy, (8) Wikramasekera Heellege Don Mathes, (9) Jayasinha Arachchige Don Andris, (10) Police Officer of Kahawatta, (11) Kahanda Geegana Achchige Appu, (12) Jayasingha Arachchige Don Davith	Citronella	1	2	31
222b	Serugahamandiya, Welimandiya, Gedol-henekebella	(1) Hakmana Kodituwakkuge Banchappu, (2) Balamanage Babun Appu, (3) Gajamanakankanange Sawonis Appu, (4) Nanayakkara Kodituwakku Palliyeguruge Allis Appu	do.	11	1	12
222b1	Serugasmandiya	(1) Kahawatte Palliyeguruge Allis Appu, (2) Gajaweerage Lucianahamy, (3) Balamanage Babun, (4) Hakmana Kodituwakkuge Banchappu, (5) Nanayakkara Palliyeguruge Allis Appu, (6) Gajamankankanange Sawonis Appu, (7) Uyanehewage Samel Appu, (8) Gajamankankanange Carolis Appu	Chena	2	2	24
222c	Patiranagewatta	(1) Amarasekera Dodampege Babyhamy, (2) Kanumuldeniye Gunaratna for Angulmaduwa Pansala, (3) Don Charlis Wakista of Kahawatta	Bare land	0	3	1
222c5	Netolgahakoratuwa	Amarasekera Dissanayakage Don Juwanis	Garden	0	2	36

Upset price at Rs. 15 to Rs. 50 per acre. Further information regarding these lands can be obtained from the Land Settlement Officer, and plans of them from the Surveyor-General.

Colonial Secretary's Office,
Colombo, August 8, 1918.

A. S. PAGDEN,
Acting Colonial Secretary.

No. 4,735, S. O.—On Wednesday, October 2, 1918, at 9 A.M., the Land Settlement Officer will put up for sale or settlement, at Kahawatta, the under-mentioned portions of Crown land, on the terms authorized by Government. Four allotments of land situated in the West Giruwa pattu division of the Hambantota District of the Southern Province.

Block survey preliminary plan 291.—Kahawatta.

Lot.	Name of Land.	Name of Claimant or Applicant.	Description.	Extent.		
				A.	R.	P.
32	Medahena, Arachchigehena, Mahawatta	Tuduwwattege Andris de Silva, Police Officer of Kahawatta	Citronella	3	1	0
34	Mylagahahena	do.	do.	17	1	28

Lot.	Name of Land.	Name of Claimant or Applicant.	Description.	Extent.		
				A.	R.	P.
64	Medahena, Arachchigehena, Mahawatta.	Tuduwwattege Andris de Silva, Police Officer of Kahawatta	Native garden ..	5	0	0
86	Puttukakuluhena ..	Jayasingha Arachchige Mohotti of Kahawatta	do. ..	1	1	31

Upset price at Rs. 15 to Rs. 100 per acre. Further information regarding these lands can be obtained from the Land Settlement Officer, and plans of them from the Surveyor-General.

Colonial Secretary's Office,
Colombo, August 10, 1918.

A. S. PAGDEN,
Acting Colonial Secretary.

No. 4,736, S. O.—On Wednesday, October 2, 1918, at 9 A.M., the Land Settlement Officer will put up for sale or settlement, at Kahawatta, the under-mentioned portions of Crown land, on the terms authorized by Government. Eight allotments of land situated in the West Giruwa pattu division of the Hambantota District of the Southern Province.

Block survey preliminary plan 272.—Kendalakotambe.

Lot.	Name of Land.	Name of Claimant or Applicant.	Description.	Extent.		
				A.	R.	P.
11c	Dekuttuhena ..	(1) Samarawiragamage Babunhamy, (2) Jayasekeragamage Hinhamy, (3) Wann Arachchige Leisahamy, (4) Wannigamage Don Andreas, (5) Liyanage Heen Appu, (6) Badanage Suwaris Appu, all of Kendalakotambe	Chena ..	4	2	0
11E	Kongahahena ..	(1) Samarawiragamage Harmanis, (2) ditto Nanhamy, (3) Gunawardena Liyanage Nonnohamy, all of Kendalakotambe	do. ..	1	3	16
18B	Hapugodagewatta	Amarakoon Kuruppuge Madiris of Kendalakotambe	do. ..	0	3	35
44c	Pattiyehena ..	(1) Ellawelagamage Dineshamy, (2) ditto Allis Appu, both of Kendalakotambe	do. ..	1	3	20
65	Kongahakoratuwa	(1) Kendala Badanage James Appu, (2) Wann Arachchige Don Peneris, Vel-Vidane, both of Kendalakotambe	do. ..	1	2	26
65A	Do. ..	William Abeysiri Samaranyaka, Police Officer of Kendalakotambe ..	do. ..	0	2	27
65B	Rotumbagewatta	do. ..	do. ..	0	3	39
65F	Lihiniwarayehena	Tuduwwattege Andreas de Silva of Kahawatta ..	do. ..	0	3	22

Upset price at Rs. 15 to Rs. 50 per acre. Further information regarding these lands can be obtained from the Land Settlement Officer, and plans of them from the Surveyor-General.

Colonial Secretary's Office,
Colombo, August 10, 1918.

A. S. PAGDEN,
Acting Colonial Secretary.

No. 4,737, S. O.—On Thursday, October 3, 1918, at 9 A.M., the Land Settlement Officer will put up for sale or settlement, at Kahawatta, the under-mentioned portion of Crown land, on the terms authorized by Government. An allotment of land situated in the West Giruwa pattu division of the Hambantota District of the Southern Province.

Block survey preliminary plan 286.—Etgalmulla.

Lot.	Name of Land.	Name of Claimant or Applicant.	Description.	Extent.		
				A.	R.	P.
105N	Demata-attewalayaya ..	Porolis de Silva of Etgalmulla ..	Citronella ..	11	3	9

Upset price at Rs. 45 to Rs. 100 per acre. Further information regarding this land can be obtained from the Land Settlement Officer, and plan of it from the Surveyor-General.

Colonial Secretary's Office,
Colombo, August 10, 1918.

A. S. PAGDEN,
Acting Colonial Secretary.

No. 4,738, S. O.—On Thursday, October 3, 1918, at 9 A.M., the Land Settlement Officer will put up for sale or settlement, at Kahawatta, the under-mentioned portion of Crown land, on the terms authorized by Government. An allotment of land situated in the West Giruwa pattu division of the Hambantota District of the Southern Province.

Block survey preliminary plan 263.—Pallattara.

Lot.	Name of Land.	Name of Claimant or Applicant.	Description.	Extent.		
				A.	R.	P.
356	Kongahahena, Inudugahawatta	(1) Andris de Silva of Kahawatta, (2) Warungamage Don Jandris of Pallattara	Chena and citronella ..	1	2	18

Upset price at Rs. 15 to Rs. 50 per acre. Further information regarding this land can be obtained from the Land Settlement Officer, and plan of it from the Surveyor-General.

Colonial Secretary's Office,
Colombo, August 10, 1918.

A. S. PAGDEN,
Acting Colonial Secretary.

No. 4,739, S. O.—On Saturday, October 5, 1918, at 9 A.M., the Land Settlement Officer will put up for sale or settlement, at Weeraketiya, the under-mentioned portions of Crown land, on the terms authorized by Government. Five allotments of land situated in the West Giruwa pattu division of the Hambantota District of the Southern Province.

Block survey preliminary plan 263.—Pallattara.

Lot.	Name of Land.	Name of Claimant or Applicant.	Description.	Extent.		
				A.	R.	P.
97D	Habaralawattahena	(1) Merenchige Bai Appu, (2) ditto Madiris, both of Pallattara ..	Chena ..	2	0	4
182	Serugahahena ..	(1) Harry Dahanayaka, (2) Don Daniel Dahanayaka, both of Kanumuldeniya, (3) Galagamalalaiye Don Hendrick Appu-hamy, Vidane Arachchi	Citronella ..	5	3	19
130E	Julehena ..	(1) Jayawickrama Achchige Don Andris, (2) ditto Sawunhamy, both of Pallattara	Chena ..	1	3	36
18E	Masmorugahahena	Baladurage Sinno of Walasmulla ..	do. ..	0	1	16
18D	Pelawatta ..	(1) Surawirage Babunhamy, (2) Wanigapurage Punne, both of Pallattara	do. ..	0	0	28

Upset price at Rs. 15 to Rs. 50 per acre. Further information regarding these lands can be obtained from the Land Settlement Officer, and plans of them from the Surveyor-General.

Colonial Secretary's Office,
Colombo, August 10, 1918.

A. S. PAGDEN,
Acting Colonial Secretary.

No. 4,740, S. O.—On Saturday, October 5, 1918, at 9 A.M., the Land Settlement Officer will put up for sale or settlement, at Weeraketiya, the under-mentioned portions of Crown land, on the terms authorized by Government. Fifteen allotments of land situated in the West Giruwa pattu division of the Hambantota District of the Southern Province.

Block survey preliminary plan 262.—Ihala Beligalla.				
Lot.	Name of Land.	Name of Claimant or Applicant.	Description.	Extent. A. R. P.
101E	Vidanegeewatta	(1) Amarasin Vidane Patiranage Don Davith, (2) ditto Kiriappu, (3) ditto Nicholas, (4) Nakuluwagamagamage Janakahamy, (5) Kodippili Hetti Arachchige Punchihamy, (6) ditto Sinchohamy	Citronella	1 3 30
101A	Degarawehena	Ginieliya Gamacharige Deonis of Ihala Beligalla	Garden	0 3 38
101	Godellahena	(1) Ratnayaka Kankanange Davith Appuhamy of Godawela, (2) Kodippili Hetti Arachchige Don Nicholas Appuhamy of Ihala Beligalla	do.	10 1 0
107	Welikahainna	(1) Lokuge Don Bastian Abeysiri Narayana of Ihala Beligalla, (2) Tuduwewattege Andreas de Silva of Kahawatta, (3) Don Arnolis Abeysiri Narayana of Ihala Beligalla	do.	2 0 30
125B	Godellaudahena	Punchi Hewage Don Andris de Silva of Ihala Beligalla	Chena	2 0 2
125E5	Dampahalagewatta	(1) Punchihewage David de Silva, (2) Gangodage Don Dines, (3) Angulmaduwegamage Don Janis, all of Ihala Beligalla	Bare land	3 1 2
5B	Vedagemahawatta	(1) Kodippili Hetti Arachchige Don Andris, (2) Hetti Arachchige Don Janis, both of Ihala Beligalla, (3) Nakulugamuwagamage Don Juwanis Appuhamy of Ihala Beligalla	Citronella	1 1 0
5G	Dikwelagewatta	Kuruppu Arachchige Don Dines of Ihala Beligalla	do.	1 1 32
7AN	Maragahahena	Wijesinhe Samarasin Kankanange Sochchohamy of Ihala Beligalla	Garden	2 0 0
7AP	Nindehena	(1) Wirasinha Kankanange Pedris, (2) ditto Davit, (3) Kodippili Hetti Arachchige Don Andris Appuhamy, all of Ihala Beligalla	Citronella	1 0 25
69	Patirinaewatta	(1) Amarasin Vidane Patiranage Don Samel, (2) ditto Babunhamy, (3) ditto Kiri Appu, (4) ditto Heen Appu, (5) ditto Heenhamy, (6) ditto Babyhamy	Garden	3 2 18
82B	Maragahahena	Kankanangamage Janohamy	Citronella	1 3 29
75A	Wakadahena	(1) Ratnayaka Kankanange Don Juwanis, (2) Hewa Kaluhalmulle Achchige Don Theodoris, both of Ihala Beligalla, (3) Hewa Juwan Kankanange Don Deonis Wijeratna of Beliatta	Bare land	2 1 22
75E	Bogahawatta	(1) Ranasinghe Juwanis Appu, (2) Ruan Patiranage Don Janis, both of Ihala Beligalla	Garden	0 1 31
125F	Ingrigahahena alias Kongahahena	Hewa Juwan Kankanange Deonis Wijeratna of Beliatta	Citronella	0 2 14

Upset price Rs. 15 to Rs. 50 per acre. Further information regarding these lands can be obtained from the Land Settlement Officer, and plans of them from the Surveyor-General.

Colonial Secretary's Office,
Colombo, August 10, 1918.

A. S. PAGDEN,
Acting Colonial Secretary.

No. 4,741, S. O.—On Friday, October 11, 1918, at 9 A.M., the Land Settlement Officer, will put up for sale or settlement, at Weeraketiya, the under-mentioned portion of Crown land, on the terms authorized by Government. An allotment of land situated in the West Giruwa pattu division of the Hambantota District of the Southern Province.

Block survey preliminary plan 261.—Bedigama.				
Lot.	Name of Land.	Name of Claimant or Applicant.	Description.	Extent. A. R. P.
55r2	Punchiwelahena	Crown, applied for by Don Bastian Kumarasena of Bedigama.	Chena	2 2 23

Upset price at Rs. 15 to Rs. 50 per acre. Further information regarding this land can be obtained from the Land Settlement Officer, and plan of it from the Surveyor-General.

Colonial Secretary's Office,
Colombo, August 10, 1918.

A. S. PAGDEN,
Acting Colonial Secretary.

No. 4,742, S. O.—On Monday, September 30, 1918, at 2 P.M., the Land Settlement Officer will put up for sale or settlement, at Walasmulla Resthouse, the under-mentioned portion of Crown land, on the terms authorized by Government. An allotment of land situated in the West Giruwa pattu division of the Hambantota District of the Southern Province.

Block survey preliminary plan 161.—Omare.				
Lot.	Name of Land.	Name of Claimant or Applicant.	Description.	Extent. A. R. P.
24	Ehelagahahenawatta	(1) Ekanayaka Arachchige Don Cornelis, (2) ditto Heen Appu	Chena	2 2 19

Upset price at Rs. 30 per acre. Further information regarding this land can be obtained from the Land Settlement Officer, and plan of it from the Surveyor-General.

Colonial Secretary's Office,
Colombo, August 8, 1918.

A. S. PAGDEN,
Acting Colonial Secretary.

No. 4,743, S. O.—On Wednesday, October 2, 1918, at 9 A.M., the Land Settlement Officer will put up for sale or settlement, at Kahawatta, the under-mentioned portions of Crown land, on the terms authorized by Government. Twenty-one allotments of land situated in the West Giruwa pattu division of the Hambantota District of the Southern Province.

Block survey preliminary plan 308.—Puwakdandawa.				
Lot.	Name of Land.	Name of Claimant or Applicant.	Description.	Extent. A. R. P.
78A	Palliyagawawatta	Balamanage Jayatuhamy of Puwakdandawa	Citronella	0 3 30
86	Kapuhena	Wengappuli Achchige Luwinahamy of Sitanamaluwa	Garden	3 2 3

Lot.	Name of Land.	Name of Claimant or Applicant.	Description.	Extent.		
				A.	R.	P.
152B	Bogahakoratuwa	(1) Uparis de Silva Wikramasuriya, Town Arachchi of Beliatta, (2) Katuwanagamacharige Abehamy of Puwakdandawa, (3) Kankanangamage Don Juwanis of Puwakdandawa	Citronella	2	2	34
152C	Lolugahakoratuwa	(1) Kankanangamage Davithamy of Puwakdandawa, (2) Pontheris de Silva Abeyasuriya of Beliatta	Garden	1	2	29
152E	Waluhena	(1) Managamage Balappu of Puwakdandawa, (2) Merenchi Sattambige Pedris Appu of Owilana, (3) Kankanange Babahamy, (4) Kankan Patirangage Martenis	Citronella	2	3	39
152F	Maddumagedeniya-atmaga <i>alias</i> Kapuhena	do.	Garden	0	2	3
152G	Ketakelagahahena and Kapuhena	do.	Citronella	7	1	31
152I	Ketangahahena	Uparis de Silva Wikramasuriya, Town Arachchi of Beliatta	Chena	0	2	6
152J	Do.	(1) Ridiyegamage Telo of Puwakdandawa, (2) Kahagala-kankanam Patirangage Bachcho of Puwakdandawa	Citronella	0	2	11
152L	Bogahahena and Katukossa	Uparis de Silva Wikramasuriya, Town Arachchi of Beliatta	do.	20	2	37
152K	Suriyagahawattekebella	(1) Kodituwakku Kankanange Sedoris Appu, (2) ditto Heenappu, (3) ditto Don Davith, (4) ditto Nikulashamy, (5) ditto Charlis, (6) ditto Babahamy, all of Puwakdandawa	do.	1	2	39
180B	Inginigahakoratuwa	(1) Jagodage Thenis, (2) Badaturuge Silindu, both of Palapota	Garden	1	1	16
183	Godawanakoratuwa and Weweatmagekoratuwa	(1) Badaturuge Silinduhamy of Palapota, (2) Jagodage Karo of Puwakdandawa	Garden	1	1	36
191	Polgahadeniyewewa	Uparis de Silva Wikramasuriya, Town Arachchi of Beliatta	Tank	0	0	37
192	Beliattawala	do.	Abandoned field	0	1	35
193	Katukossawatta	do.	Citronella	3	1	26
63E	Patirangawatta	(1) Merenchi Sattambige Don Davith of Puwakdandawa, (2) Wiladdare Hellege Punchedamy, (3) Tuppahige Lewenis Appu, both of Puwakdandawa, (4) Don Jakoris de Silva Wikgamasuriya of Kataluwa	Native garden	0	3	21
63E1	Patirahalagegodella	do.	do.	0	3	36
148A	Egodahawatta	(1) Galagama Wikremege Nonnohamy of Puwakdandawa, (2) Merenchige Konnehamy of Beliatta	Garden	0	2	25
148B	Do.	do.	Chena	0	0	32
168B	Lolugahawatta	Wirasing Patirangage Thomishamy of Puwakdandawa	Garden	0	3	18

Upset price at Rs. 15 to Rs. 50 per acre. Further information regarding these lands can be obtained from the Land Settlement Officer, and plans of them from the Surveyor-General.

Colonial Secretary's Office,
Colombo, August 14, 1918.

A. S. PAGDEN,
Acting Colonial Secretary.

No. 4,744, S. O.—On Wednesday, October 9, 1918, at 9 A.M., the Land Settlement Officer will put up for sale or settlement, at Weeraketiya, the under-mentioned portions of Crown land, on the terms authorized by Government. Seven allotments of land situated in the West Giruwa pattu division of the Hambantota District of the Southern Province.

Block survey preliminary plan 317.—Palatuduwa.

Lot.	Name of Land.	Name of Claimant or Applicant.	Description.	Extent.		
				A.	R.	P.
30	Kadurugahawatta	Juanahanadage Abrahamy	Chena	0	2	27
30A	Mylagaswakada	Wijesekera Arachchige Aberanhamy	do.	0	1	21
18	Katangaha or Julgahawalahena	Crown	do.	2	2	33
50	Nugahena	Don Charles Andraweera of Tangalla	do.	1	0	2
18A1	Kadjugahawatta	Jayawardena Achchige Nikulashamy	do.	0	2	13
18G	Ketangahawatta	do.	do.	0	2	6
23	Do.	do.	do.	0	0	6

Upset price at Rs. 15 to Rs. 50 per acre. Further information regarding these lands can be obtained from the Land Settlement Officer, and plans of them from the Surveyor-General.

Colonial Secretary's Office,
Colombo, August 14, 1918.

A. S. PAGDEN,
Acting Colonial Secretary.

No. 4,745, S. O.—On Friday, October 11, 1918, at 9 A.M., the Land Settlement Officer will put up for sale or settlement, at Weeraketiya, the under-mentioned portions of Crown land, on the terms authorized by Government. Three allotments of land situated in the West Giruwa pattu division of the Hambantota District of the Southern Province.

Block survey preliminary plan 322.—Netolpitiya.

Lot.	Name of Land.	Name of Claimant or Applicant.	Description.	Extent.		
				A.	R.	P.
14	Ketangahawatta	Gamage Don Andris	Chena	0	3	7
148	Do.	do.	Garden	0	0	2
102B	Kajjugaskoratuwekumbura	Don Johannes Mahanama Dissanayaka of Netolpitiya	Paddy field	0	1	19

Upset price at Rs. 15 to Rs. 50 per acre. Further information regarding these lands can be obtained from the Land Settlement Officer, and plans of them from the Surveyor-General.

Colonial Secretary's Office,
Colombo, August 14, 1918.

A. S. PAGDEN,
Acting Colonial Secretary.

No. 4,746, S. O.—On Monday, October 14, 1918, at 9 A.M., the Land Settlement Officer will put up for sale or settlement, at Weeraketiya, the under-mentioned portions of Crown land, on the terms authorized by Government. Twenty-three allotments of land situated in the West Giruwa pattu division of the Hambantota District of the Southern Province.

Block survey preliminary plan 372.—Gonadeniya.

Lot.	Name of Land.	Name of Claimant or Applicant.	Description.	Extent.		
				A.	R.	P.
28BW	Kongahahena	Crown	Garden	0	3	8
38	Etikituwalekoratuwa	do.	do.	1	2	17
35B	Dangahahena	do.	Chena	0	3	12
90A	Godellaudawattehena	do.	do.	0	1	35
28CA	Julgahakoratuwa	do.	do.	0	1	25
95	Bakimawalshena <i>alias</i> Bakinnawalagawakoratuwa	do.	do.	0	3	34
80E	Ittagalahena	do.	do.	5	1	20
35D	Dangahahena	do.	do.	0	3	2
35B1	Do.	Crown, encroached by Jalatge Carolis	Garden	0	0	22
35D1	Dangahahena <i>alias</i> Helambagahakoratuwa	Crown, encroached by Godagamage Babunhamy	Chena	0	0	17
35E	Helambagahakoratuwa	Crown, encroached by Perahera Kankanage Mentenis	do.	0	0	28
28BQ	Morayayakele <i>alias</i> Dangahawatta	Crown, encroached by Jalatge Carolis	Garden	0	1	0
28DT	Wewagawawatta	Crown, encroached by Abeysin Arachchige Nikulas	do.	2	0	36
28DV	Godawalehena	Crown, encroached by Liyana Patiranage Heen Appu	do.	0	1	31
28DY	Galahenakoratuwa	Crown, encroached by Rajapakse Don Samuel	do.	0	3	35
28DL	Galagawahenewattekella	do.	do.	1	2	0
28EA	Pittanihena	Crown, encroached by Liyana Arachchige Appu	do.	1	3	34
130	Gingalgodawatta	Crown, applied for by Wijesin Arachchige Heen Appu of Galpottayaya	do.	0	2	25
152N	Ketakelagahawatta	Crown, applied for by Hatarasin Arachchige Charlis Appu	do.	1	0	20
28L	Potawagawawatta	Crown, applied for by Sudusinha Harmanis	Chena	1	1	10
28AJ	Eranduketiye-atmaga	Crown, applied for by Jasin Patiranage Don Elias	do.	1	1	11
28AK	Siyambalagahakoratuwa	Crown, applied for by Dadallege Punchi Appu	do.	1	1	23
28CB	Kappuhena	Crown, applied for by Samarasin Patiranage Ketan Appu	do.	1	0	8

Upset price at Rs. 15 to Rs. 50 per acre. Further information regarding these lands can be obtained from the Land Settlement Officer, and plans of them from the Surveyor-General.

Colonial Secretary's Office,
Colombo, August 12, 1918.

A. S. PAGDEN,
Acting Colonial Secretary.

No. 4,747, S. O.—On Monday, October 7, 1918, at 9 A.M., the Land Settlement Officer will put up for sale or settlement, at Weeraketiya, the under-mentioned portions of Crown land, on the terms authorized by Government. Twenty-nine allotments of land situated in the West Giruwa pattu division of the Hambantota District of the Southern Province.

Block survey preliminary plan 290.—Nalagama.

Lot.	Name of Land.	Name of Claimant or Applicant.	Description.	Extent.		
				A.	R.	P.
10A	Bogahakoratuwa	(1) A. L. Pachchira Saibo, (2) Ahamadu Lebbe Moham-madu Lebbe Marikkar	Native garden and citronella	2	2	13
10A2	Milagahakoratuwa	Lokugamage Don Andris	Chena	2	0	1
10A5	Eldeniye-watta	Mahanamanagiganagamage Don Dines	Citronella	0	0	18
13C	Galpottekoratuwa	(1) Wijesin Arachchige Babahamy, (2) Punchihewage Don Andris, (3) Wanniachchige Lokuhamy, (4) ditto Malhamy, (5) ditto Uparis, (6) ditto Heen Appu	Citronella and native garden	0	1	20
13D	Do.	do.	Citronella	0	1	20
14	Ketakalagahahena	Punchihewage Don Andris de Silva of Kataluwa	do.	2	3	36
15	Deniyawatta	do.	do.	0	1	36
17	Gurugewatta	Velagoda Vidane Arachchige Don Lewis	Native garden	1	3	15
17A	Karuwalagahakoratuwa	(1) A. L. Pachchira Saibo, (2) Ahamadu Lebbe Maham-madu Lebbe Marikkar	Garden	2	0	22
17B	Kongahawatta	Lokugamage Don Andris	Chena	1	3	33
17E	Medawattamedahena	(1) Kumbalgoda Arachchige Guruhamy, (2) Jayasekera Hettiarachchige Don Lewis Rajapaksa, (3) Amarasinge Don Elias, (4) Wijetunge Babahamy, (5) Samarasinge Babunhamy, (6) Don Dias Ratnayaka Weerakoon, (7) Chandrasekera Arachchige Pinhamy	Native garden and chena	1	1	28
17F	Medahena	Don Siman Kankanage Ubeyashamy	do.	2	1	32
17G	Paranawatta	(1) Walgama Kodituwakkuge Don Samel, (2) ditto Yakoris, (3) ditto Matheshamy, (4) ditto Odiris, (5) ditto Andrishamy, (6) ditto Kottanhamy, (7) ditto Janohamy, (8) ditto Kirihamy, (9) ditto Punchihamy, (10) ditto Carolis	Native garden	0	1	34
17I	Gurugewatta	Velagoda Vidane Arachchige Don Lewis	Garden	0	0	28
18A	Medawatta	(1) Kumbalgoda Arachchige Guruhamy, (2) Jayasekera Hettiarachchige Don Lewis Rajapaksa, (3) Amarasinge Don Elias, (4) Wijetunge Babahamy, (5) Samarasinge Babunhamy, (6) Don Dias Ratnayaka Weerakoon, (7) Chandrasekera Arachchige Pinhamy	Citronella	0	2	15
30	Patangigashena	(1) Lokugamage Don Andris, (2) Kanankehewage Danoris Silva, (3) Don Nikulas Edirisingha Gunawardena	Chena	11	1	10
30A	Dorakapuhena	Mahanamanam Giganagamage Don Dcon's	Citronella	2	2	30
30B	Do.	(1) Landewatte Acharige Don Janis, (2) Kanankehewage Don Danoris de Silva, administrator of the estate of Kanankehewage Danoris Silva	do.	1	3	11

Lot.	Name of Land.	Name of Claimant or Applicant.	Description.	Extent.		
				A.	R.	P.
30C	Serugashena	Mahanamanam Giganagama Don Samel	Citronella	4	2	20
30D	Do.	(1) Don Nikulas Edirisingha Gunawardena, (2) Lokugagama Don Andris, Police Officer, (3) Mahanamanam Giganagama Don Samel, (4) Lokugagama Punchi Baba (5) Kanankehewage Danoris Silva	do.	2	0	2
30E	Girikulagahahena alias Serugashena	(1) Don Nikulas Edirisingha Gunawardena, (2) Mahanamanam Giganagama Don Samel	Chena	1	0	31
30F	Dalukgahahena alias Nadungahahena	(1) Don Nikulas Edirisingha Gunawardena, (2) Don Baboris Edirisingha Gunawardena, (3) Don Andris Edirisingha Gunawardena, (4) Dona Gimara, (5) Don Sadiris	Citronella	7	3	20
31	Galkanda	(1) Henagama Temple, (2) Wagagoda Pansala	do.	26	1	12
A	Keppitiyagahahena	(1) Jayawardena Giganakankanage Don Simon, (2) Lokugagama Don Andris, (3) Walgama Kodituwakkuge Yakoris, (4) Ekanayakage Don Dines, (5) Hewapanwilage Davith, (6) Jayawardena Giganakankanage Babunhamy, (7) ditto Don Andris, (8) ditto Don Deonis, (9) ditto Edirihamy	do.	5	2	39
D	Delunhena	(1) Jayasekera Kankanage Don Deonis, (2) Deradasin Achhige Babunhamy, (3) ditto Don Dionis, (4) ditto Kalinguhamy, (5) ditto Babunhamy, (6) ditto Suwaris, (7) Hettiachhige Don Samel	do.	2	0	33
E	Do.	Lokugagama Don Andris	Chena and citronella	0	2	25
9	Mailagahawatta	(1) Lokugagama Punchi Baba, (2) Don Nikulas Edirisingha Gunawardena, (3) Don Baboris Edirisingha Gunawardena, (4) Don Andris Edirisingha Gunawardena, (5) Dona Gimara, (6) Don Sadiris	Garden	3	3	3
49A	Nadungahawatta	do.	do.	4	0	4
17C	Guruwalekanatta	(1) Ruwanpatiranage Babappu, (2) Badanage Simanhamy, (3) ditto Nikulashamy, (4) Ruwanpatiranage Heenhamy	do.	1	1	17

Upset price at Rs. 15 to Rs. 50 per acre. Further information regarding these lands can be obtained from the Land Settlement Officer, and plans of them from the Surveyor-General.

Colonial Secretary's Office.

Colombo, August 13, 1918.

A. S. PAGDEN,
Acting Colonial Secretary.

LAND ACQUISITION NOTICES.

HAVING been duly directed by the Governor, with the advice of the Executive Council, acting under the provisions of "The Land Acquisition Ordinance of 1876," section 6, to take order for the acquisition of the following lands, required for a public purpose, namely, for the construction of the oil depôt siding at Kolonnawa, to wit:—

Preliminary plan 16,783. Village—Meetotamulla.

Lot.	Name of Land.	Description.	Name of Claimant.	Extent.		
				A.	R.	P.
1	Kongahawatta	Contains a permanent tiled building and 3 coconut trees	Sina Kanima	0	0	11.8
2	Do.	Contains 1 jak tree and 7 arecanut trees	S. Martina Perera	0	0	1.3
3	Do.	Contains 1 coconut tree, 2 jak trees, and 4 arecanut trees	Wijesinghe Carolis	0	0	2.5
4	Do.	Contains 2 coconut trees and 1 jak tree	Heirs of P. Telenis Perera	0	0	3.2
5	Do.	Contains 2 coconut trees, 1 well, and a mud cadjan hut	E. Luci Hami	0	0	3.5
6	Do.	Contains 4 coconut trees and 1 jak tree	W. Carolis Fonseka and another	0	0	4.2
7	Ulugedarawatta	Contains 2 coconut trees	W. Carolis Fonseka	0	0	5
8	Pelawattedeniya	Deniya	W. Carolis Fonseka and others	0	0	5.8
9	Galkamata	Grass land contains 3 coconut trees	W. A. D. L. Silva	0	0	12
10	Galkamatedeniya	Grass land	do.	0	0	2
11	Udumulla	do.	W. A. Adonis Silva	0	0	8.3

I hereby give public notice, as required by section 7, that the Government proposes to take possession of the lands. All persons interested in the aforesaid lands are hereby required to appear personally or by agent before me at this office on September 9, 1918, at 12 noon, and to state the nature of their respective interests in the lands, and the amount and particulars of their claims to compensation for such interests.

The Kachcheri,
Colombo, August 8, 1918.

J. G. FRASER,
Government Agent.

HAVING been duly directed by the Governor, with the advice of the Executive Council, acting under the provisions of "The Land Acquisition Ordinance of 1876," section 6, to take order for the acquisition of the following land, required for a public purpose, namely, for constructing permanent cooly lines and Overseers' quarters on the Agalawatta-Badureliya road, to wit:—

Lot.	Name of Land.	Description.	Name of Claimant.	Extent.		
				A.	R.	P.
1	Galgodayawatta	Garden	Kurupitage Setuhami and others	1	2	0.1

I hereby give public notice, as required by section 7, that the Government proposes to take possession of the land. All persons interested in the aforesaid land are hereby required to appear personally or by agent before me at this office on September 9, 1918, at 10 A.M., and to state the nature of their respective interests in the land, and the amount and particulars of their claims to compensation for such interests.

Kalutara Kachcheri,
August 8, 1918.

C. V. BRAYNE,
Assistant Government Agent.

HAVING been duly directed by the Governor, with the advice of the Executive Council, acting under the provisions of "The Land Acquisition Ordinance of 1876," section 6, to take order for the acquisition of the following lands, required for a public purpose, namely, for a Public Works Department quarry on the 10¼ mile of the Katugastota-Madulkele road, to wit:—

Lot.	Name of Land.	Description.	Name of Claimant.	Extent.		
				A.	R.	P.
Preliminary plan 6,870. Village—Pallegama Thalagammedda.						
1	Longford estate	Quarry	Mr. R. C. Boustead	0	1	4.4
2	Do.	Tea, cacao, and rubber	do.	0	2	4.3

I hereby give public notice, as required by section 7, that the Government proposes to take possession of the lands. All persons interested in the aforesaid lands are hereby required to appear personally or by agent before me at the Kandy Kachcheri on September 10, 1918, at 2 P.M., and to state the nature of their respective interests in the lands, and the amount and particulars of their claims to compensation for such interests.

Kandy Kachcheri,
August 16, 1918.

C. S. VAUGHAN,
Government Agent.

HAVING been duly directed by the Governor, with the advice of the Executive Council, acting under the provisions of "The Land Acquisition Ordinance of 1876," section 6, to take order for the acquisition of the following land, required for a public purpose, namely, for Talpawila girls' school, to wit:—

Lot.	Name of Land.	Description.	Name of Claimant.	Extent.		
				A.	R.	P.
Preliminary plan 10,906. Village—Wehelgoda in Four Gravets.						
2	Walgahawatta	Garden	W. Pederise and others	0	3	7.5

I hereby give public notice, as required by section 7, that the Government proposes to take possession of the land. All persons interested in the aforesaid land are hereby required to appear personally or by agent before me at the Kachcheri on September 6, 1918, at 11 A.M., and to state the nature of their respective interests in the land, and the amount and particulars of their claims to compensation for such interests.

Matara Kachcheri,
August 12, 1918.

T. REID,
Assistant Government Agent.

HAVING been duly directed by the Governor, with the advice of the Executive Council, acting under the provisions of "The Land Acquisition Ordinance of 1876," section 6, to take order for the acquisition of the following lands, required for a public purpose, namely, for a night-soil depot at Badulla, to wit:—

Lot.	Name of Land.	Description.	Name of Claimant.	Extent.		
				A.	R.	P.
Preliminary plan 2,006. Village—Within the Local Board limits of Badulla.						
1	Haliyadda	Paddy field	Mr. H. B. Katugaha, Ratemahatmaya, Badulla	0	0	6.6
2	Do.	do.	do.	0	0	20.5
3	Do.	Waste land contains a group of bamboos, &c.	do.	0	1	18.2
4	Do.	Waste land	do.	0	0	3.7

I hereby give public notice, as required by section 7, that the Government proposes to take possession of the lands. All persons interested in the aforesaid lands are hereby required to appear personally or by agent before me at Badulla Kachcheri on September 30, 1918, at 1 P.M., and to state the nature of their respective interests in the lands, and the amount and particulars of their claims to compensation for such interests.

Badulla Kachcheri,
August 8, 1918.

F. BARTLETT,
Government Agent.

HAVING been duly directed by the Governor, with the advice of the Executive Council, acting under the provisions of "The Land Acquisition Ordinance of 1876," section 6, to take order for the acquisition of the following lands, required for a public purpose, namely, for the Kolombugama boys' vernacular school, to wit:—

Lot.	Name of Land.	Description.	Name of Claimant.	Extent.		
				A.	R.	P.
Preliminary plan 2,779. Village—Kolombugama.						
1	Badahelagewatta	Chena	G. Don Bastian Appuhami and others	0	0	25.5
2	Do.	Native garden	do.	0	1	26.6
3	Do.	Chena	do.	0	2	13.3

I hereby give public notice, as required by section 7, that the Government proposes to take possession of the lands. All persons interested in the aforesaid lands are hereby required to appear personally or by agent before me at Ratnapura Kachcheri on September 13, 1918, at 2 P.M., and to state the nature of their respective interests in the lands, and the amount and particulars of their claims to compensation for such interests.

Ratnapura Kachcheri,
August 12, 1918.

B. CONSTANTINE,
Government Agent.