



Ceylon Government Gazette

Published by Authority.

No. 6,962 — FRIDAY, AUGUST 23, 1918.

Part III.—Lands.

Separate paging is given to each Part in order that it may be filed separately.

	PAGE		PAGE		PAGE
Land Settlement Notices :—		Land Sales by the Government Agents :—		Land Sales by the Settlement Officer :—	
Final Orders1547	North-Western Province1585	Northern Province —
Preliminary Notices1574	North-Central Province —	Eastern Province —
Land Sales by the Government Agents :—		Province of Uva1586	North-Western Province —
Western Province —	Province of Sabaragamuwa1589	North-Central Province —
Central Province —	Land Sales by the Settlement Officer :—		Province of Uva —
Southern Province1582	Western Province —	Province of Sabaragamuwa —
Northern Province —	Central Province —	Land Acquisition Notices1595
Eastern Province —	Southern Province1590	Land Resumption Notices —

FINAL ORDERS.

Kalutara S. O. No. 17.

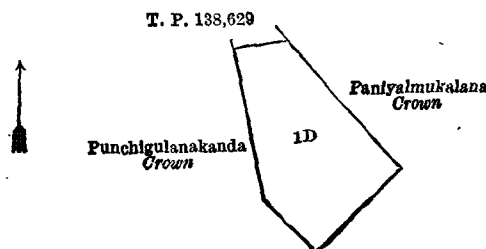
Order under Section 2 of "The Waste Lands Ordinances of 1897, 1899, 1900, and 1903," declaring Land to be Crown Property.

In the matter of the land commonly called or known as Panvilahenepahaladeniya, situate in the village of Katadora in the Walallawiti pattu of the Pasdun korale west of the Kalutara District, in the Western Province, and of "The Waste Lands Ordinances of 1897, 1899, 1900, and 1903."

THE notice required by section 1 of "The Waste Lands Ordinances of 1897, 1899, 1900, and 1903," having been duly published in manner prescribed by that section in respect of the above-named land (*vide* Notice No. 6,784), and no claim having been made to the said land or to any interest therein within the period of three months from the date specified in the said notice, I, Norman Albert Hampton, Special Officer appointed under section 28 of the said Ordinances, under and by virtue of the powers vested in me in that behalf by section 2 of the said Ordinances, do hereby on this 10th day of July, 1918, order and declare that the said land, as more fully described herein below, situate in the village of Katadora, in the Walallawiti pattu of the Pasdun korale west of the Kalutara District, in the Western Province, and shown as lot 1D in preliminary plan 94 and in the annexed diagram, and containing in extent 3 roods and 16 perches, is the property of the Crown.

Description of the Land referred to.

The land commonly called or known as Panvilahenepahaladeniya, situate in the village of Katadora, in the Walallawiti pattu of the Pasdun korale west of the Kalutara District, in the Western Province, containing in extent 3 roods and 16 perches, shown as lot 1D in preliminary plan 94 and in the annexed diagram; and bounded as follows: on the north by T. P. 138,629; on the east and south by Paniyalmukalana claimed by the Crown; on the west by Punchigulanakanda claimed by the Crown.



Hambantota S. O. No. 1,465.

Order under Section 2 of "The Waste Lands Ordinances of 1897, 1899, 1900, and 1903,"
declaring Lands to be Crown Property.

In the matter of the lands commonly called or known as Dewata, path, &c., situate in the village of Palapota, in the West Giruwa pattu of the Hambantota District, in the Southern Province, and of "The Waste Lands Ordinances of 1897, 1899, 1900, and 1903."

THE notice required by section 1 of "The Waste Lands Ordinances of 1897, 1899, 1900, and 1903," having been duly published in manner prescribed by that section in respect of the above-named lands (*vide* Notice No. 6,750), and no claim having been made to the said lands or to any interest therein within the period of three months from the date specified in the said notice, I, John Murray Davies, Special Officer appointed under section 29 of the said Ordinances, under and by virtue of the powers vested in me in that behalf by section 2 of the said Ordinances, do hereby on this 16th day of July, 1918, order and declare that the said lands, as more fully described herein below, situate in the village of Palapota, in the West Giruwa pattu of the Hambantota District, in the Southern Province, and shown as lots 16½, 19½, 33½, 44½, 59½, 95½, 111, 111A, 190c, 197, 140½, 146½, 152, 158A1, 161D, 198, 158½, 162c, 199, 164½, 195, 196, and 200 in preliminary plan 309 and in the annexed diagrams, and containing in extent 11 acres 2 roods and 21 perches, are the property of the Crown.

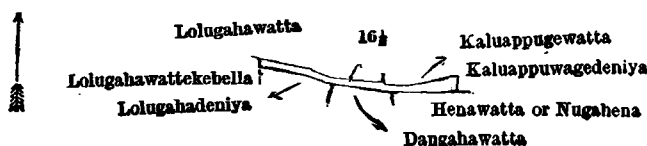
Description of the Lands referred to.

The following lots situated in the village of Palapota, in the West Giruwa pattu of the Hambantota District, in the Southern Province, as described in the annexed diagrams:—

I.—Preliminary plan 309.

Lot.	Name of Land.	Extent, A. R. P.
16½	Dewata	0 0 11

and bounded as follows: on the north by Lolugahawatta sold by the Crown, Kaluappugewatta claimed by Geeganagama Dingihamy and others; on the east by Kaluappuwagedeniya claimed by Gurusin Arachchige Dingiappu; on the south by Henawatta or Nugahena claimed by Ellawalagamage Babahami, Dangahawatta claimed by Thalawitage Jayasinhami and others, Lolugahadeniya claimed by Liyanage Dingi Baba and others; on the west by Lolugahawattekebella sold by the Crown.



Surveyor-General's Office,
Colombo, August 24, 1917.

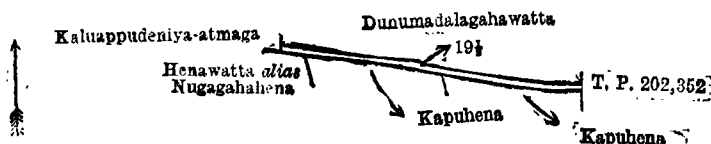
Scale of 4 Chains to an Inch.

W. C. S. INGLES,
Surveyor-General.

II.—Preliminary plan 309.

Lot.	Name of Land.	Extent, A. R. P.
19½	Path	0 0 10

and bounded as follows: on the north by Dunumadalagahawatta claimed by Aregamage Silinduhamy and another; on the east by T. P. 202,352; on the south by Kapuhena sold by the Crown, Kapuhena (private), Henawatta *alias* Nugagahahena (private); on the west by Kaluappudeniya-atmaga claimed by Gurasing Arachchige Dingi Appu.



Surveyor-General's Office,
Colombo, August 24, 1917.


Scale of 4 Chains to an Inch.

W. C. S. INGLES,
Surveyor-General.

III.—Preliminary plan 309.

Lot.	Name of Land.	Extent, A. R. P.
33½	Dewata	0 0 11

and bounded as follows: on the north by Maragahakumbura (private), Maragahahenekebella belonging to the Crown; on the east by T. P. 201,862, Ematillawawatta belonging to the Crown; on the south by Ematillawawatta belonging to the Crown, Ematillawawatta claimed by Weerasinghe Nikulashamy and others; on the west by Maragahakumbura (private).



Surveyor-General's Office,
Colombo, August 24, 1917.

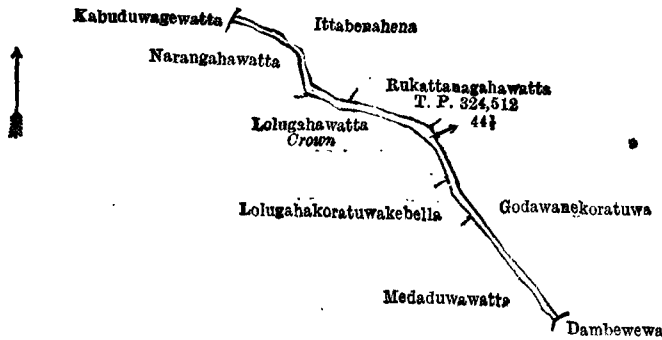
Scale of 4 Chains to an Inch.

W. C. S. INGLES,
Surveyor-General.

IV.—Preliminary plan 309.

Lot.	Name of Land.	Extent, A. R. P.
44½	Dewata	0 0 23

and bounded as follows: on the north by Ittabenahena claimed by Amarasekara Kankannage Don Peneris, Rukattana-gahawatta sold by the Crown (T. P. 324,512); on the east by Godawanekoratuwa sold by the Crown, Dambewewa declared to be the property of the Crown under the Waste Lands Ordinances; on the south by Medaduawatta claimed by Ruwanpathirana Babappu, Lolugahakoratuwakebella claimed by Ruwanpathirana Baba Appu and another, Lolugahawatta belonging to the Crown; on the west by Narangahawatta sold by the Crown, Kabuduwegawatta claimed by Kalutantiri Arachchige Allisappu.



Surveyor-General's Office,
Colombo, August 24, 1917.

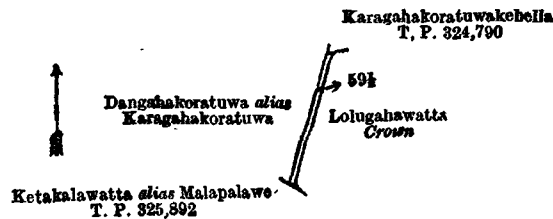
Scale of 4 Chains to an Inch.

W. C. S. INGLES,
Surveyor-General.

V.—Preliminary plan 309.

Lot.	Name of Land.	Extent, A. R. P.
59½	Path	0 0 6

and bounded as follows: on the north by Karagahakoratuwakebella sold by the Crown (T. P. 324,790); on the east by Lolugahawatta belonging to the Crown; on the south by Ketakalawatta *alias* Malapalawa sold by the Crown (T. P. 325,892); on the west by Dangahakoratuwa *alias* Karagahakoratuwa claimed by Badaturuge Soundrisa.



Surveyor-General's Office,
Colombo, August 24, 1917.

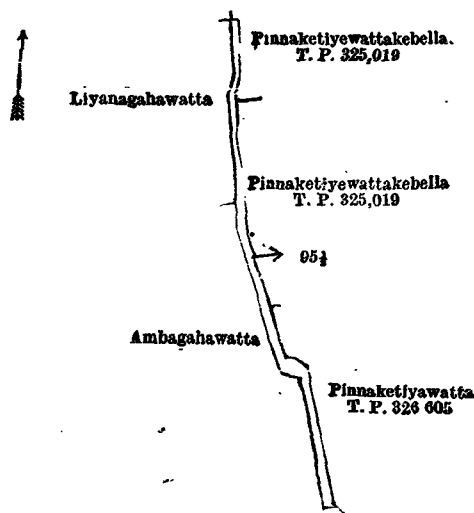
Scale of 4 Chains to an Inch.

W. C. S. INGLES,
Surveyor-General.

VI.—Preliminary plan 309.

Lot.	Name of Land.	Extent, A. R. P.
95½	Dewata	0 0 32

and bounded as follows: on the north by Pinnaketiyyewattakebella sold by the Crown (T. P. 325,019); on the east by Pinnaketiyyewattakebella sold by the Crown (T.P. 325,019), Pinnaketiyyawatta granted at half-improved value (T. P. 326,605); on the south by Ambagahawatta claimed by Wannī Arachchige Don Solomon and others; on the west by Ambagahawatta claimed by Wannī Arachchige Don Solomon and others, Liyanagahawatta claimed by Kalugamage Don Thiloris.



Surveyor-General's Office,
Colombo, August 24, 1917.

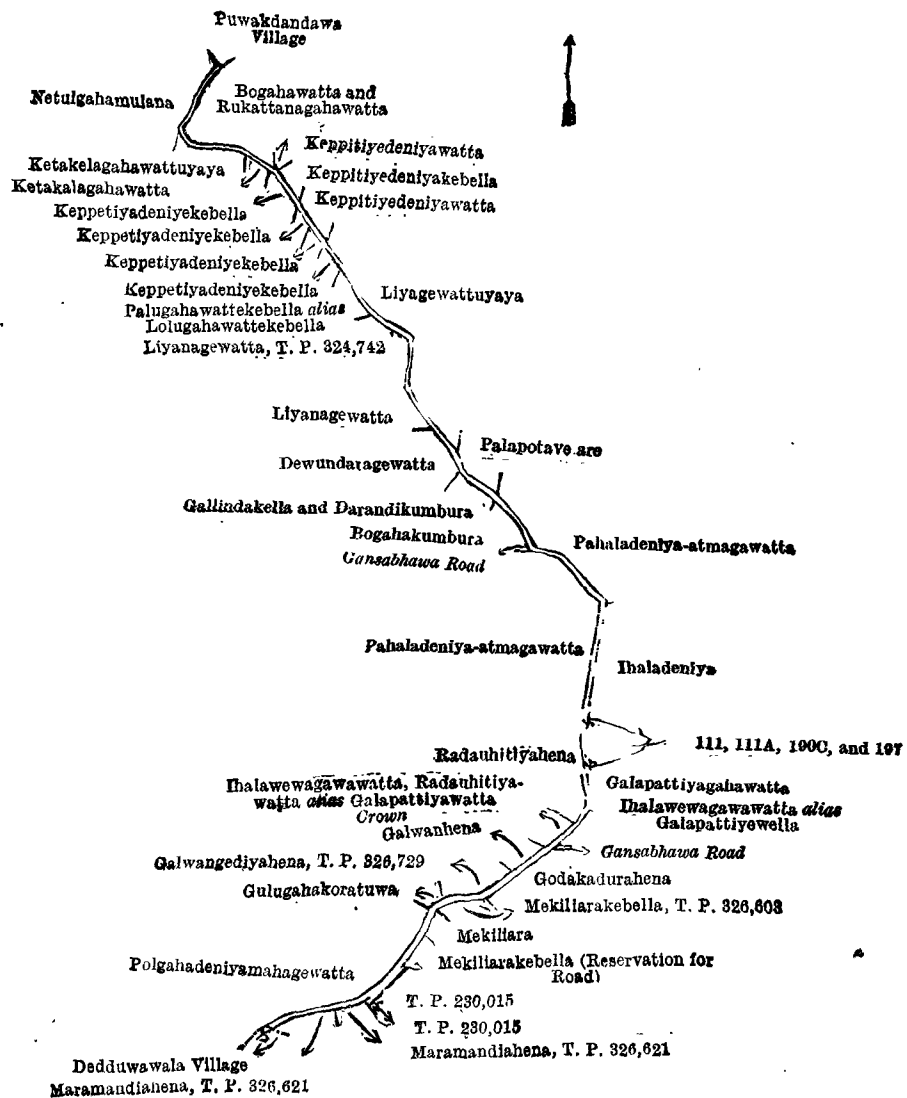
Scale of 4 Chains to an Inch.

W. C. S. INGLES,
Surveyor-General.

VII.—Preliminary plan 309.

Lot.	Name of Land.	Extent, A. R. P.	Lot.	Name of Land.	Extent, A. R. P.
111	Ihaladeniyawewa or Radauhitiyawattagawawewa (tank and bund)	0 3 15	197	Gansabhawa road	3 1 3
111A	Ihaladeniyawewekella	0 2 7			4 3 6
190c	Nugehena (reservation for road)	0 0 21			

and bounded as follows: on the north by the village limit of Puwakdandawa; on the east by Bogahawatta and Rukattanagahawatta claimed by Jagodage Jomoris and others, Keppitiyedeniyawatta claimed by Weerasingpedige Carolis and others, Keppitiyedeniyakebella claimed by Weerasinghapedige Caralina and another, Keppitiyedeniyawatta claimed by Weerasingpedige Carolis and others, Liyagewattuyaya claimed by Siyage Dingiappu and others, Palapotavelare claimed by Wanniarachchige Don Davit and others, Pahaladeniya-atmagawatta claimed by Wiratunarachchige Lewishamy and others, Ihaladeniya claimed by Amarasekerakankanage Don Peneris and others, Galapattiyagahawatta claimed by Wiladdarage Heelage Appu, Ihalawewagawawatta *alias* Galapattiyewella sold by the Crown, the Gansabhawa road, Godakadurahena (private), Mekiliarakebella granted at half-improved value (T. P. 326,603), Mekiliara granted at half-improved value, Mekiliarakebella (reservation for road) leased from the Crown, T. P. 230,015; on the south by Maramandiahena sold by the Crown (T. P. 326,621), the village limit of Deduwawala; on the west by Polgahadeniyamahagewatta granted at half-improved value, Gulugahakoratuwa sold by the Crown, Galwangediyahena sold by the Crown (T. P. 326,729), Galwanhena claimed by Weeratun Arachchige Loku Appu, Ihalawewagawawatta, Radauhitiyawatta *alias* Galapattiyawatta belonging to the Crown, Radauhitiyahena claimed by Ranasin Kankanage Don Dines, Pahaladeniya-atmagawatta claimed by Weeratun Arachchige Lewishamy and others, the Gansabhawa road, Bogahakumbura claimed by the Trustees of Palapota Temple, Gallindakella and Darandikumbura (private), Dewundaragewatta claimed by Vidana Patiranage Janis Appu, Liyanagewatta claimed by Weerasingha Babahamy and others, Liyanagewatta sold by the Crown (T. P. 324,742), Palugahawattekebella *alias* Lolugahawattekebella claimed by Gunananda Terunnanse, Keppitiyadeniyakebella claimed by Gunananda Terunnanse, Keppitiyadeniyakebella claimed by Weerasingpedige Philippu, Keppitiyadeniyakebella claimed by Weerappulilokuradage Carolia, Keppitiyadeniyakebella claimed by Hewage Siyoris and others, Ketakalagahawatta sold by the Crown, Ketakalagahawattuyaya claimed by Jagodage Dinaya and others, Netulghamulahena claimed by Galahitiyage Babise and others.



Surveyor-General's Office,
Colombo, August 24, 1917.

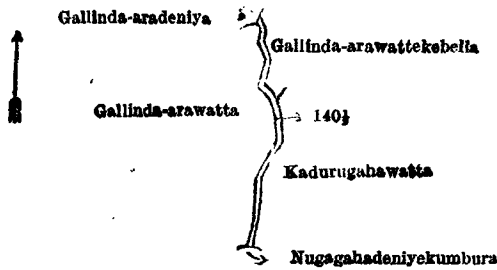
Scale of 16 Chains to an Inch.

W. C. S. INGLES,
Surveyor-General.

VIII.—Preliminary plan 309.

Lot.	Name of Land.	Extent, A. R. P.
140½	Gallinda-ara (dry water-course)	0 0 8

and bounded as follows: on the north by Gallinda-aradeniya claimed by Wanniarachchige Baba Appu; on the east by Gallinda-arawattekebella claimed by Wanniarachchige Baba Appu and another, Kadurugahawatta claimed by Wanniarachchige Baba Appu and another; on the south by Nugagahadeniyakumbura claimed by Hewagamage Loku Appu and others; on the west by Gallinda-arawatta claimed by Wanniarachchige Baba Appu.



Surveyor-General's Office,
Colombo, August 24, 1917.

Scale of 4 Chains to an Inch.

W. C. S. INGLES,
Surveyor-General.

IX.—Preliminary plan 309.

Lot. Name of Land.
146½ .. Dewata

Extent, A. B. P.
0 0 35

and bounded as follows : on the north by Dangahawatta claimed by Wannī Arachchige Don Carolis and another ; on the east by Beminiyakandagalawatta claimed by Kumarasin Wannī Arachchige Don Abraham and others, Kapuhena claimed by Hewapuwakdandawage Deonis Appu and others, Kapuhena claimed by Hewapuwakdandawage Louishami, Bogahawatta claimed by Wannī Arachchige Don Louis, Bogahahena claimed by Ratnayaka Palliyage Sendris and others ; on the south by the Gansabhawa road ; on the west by Godellaudahena claimed by Hewagamage Don Samuel, Godellaudahenekella alias Bogahawatta claimed by Demalagiriyagamage Don Carolis and another, Godellaudahena claimed by Hewagamage Don Nikulas and others.



Surveyor-General's Office,
Colombo, August 24, 1917.

Scale of 4 Chains to an Inch.

W. C. S. INGLES,
Surveyor-General.

X.—Preliminary plan 309.

Lot. Name of Land.
152 .. Ketangahahenakebella
158A1 .. Serugahahena (reservation)
161D .. Kuttuhena (do.)

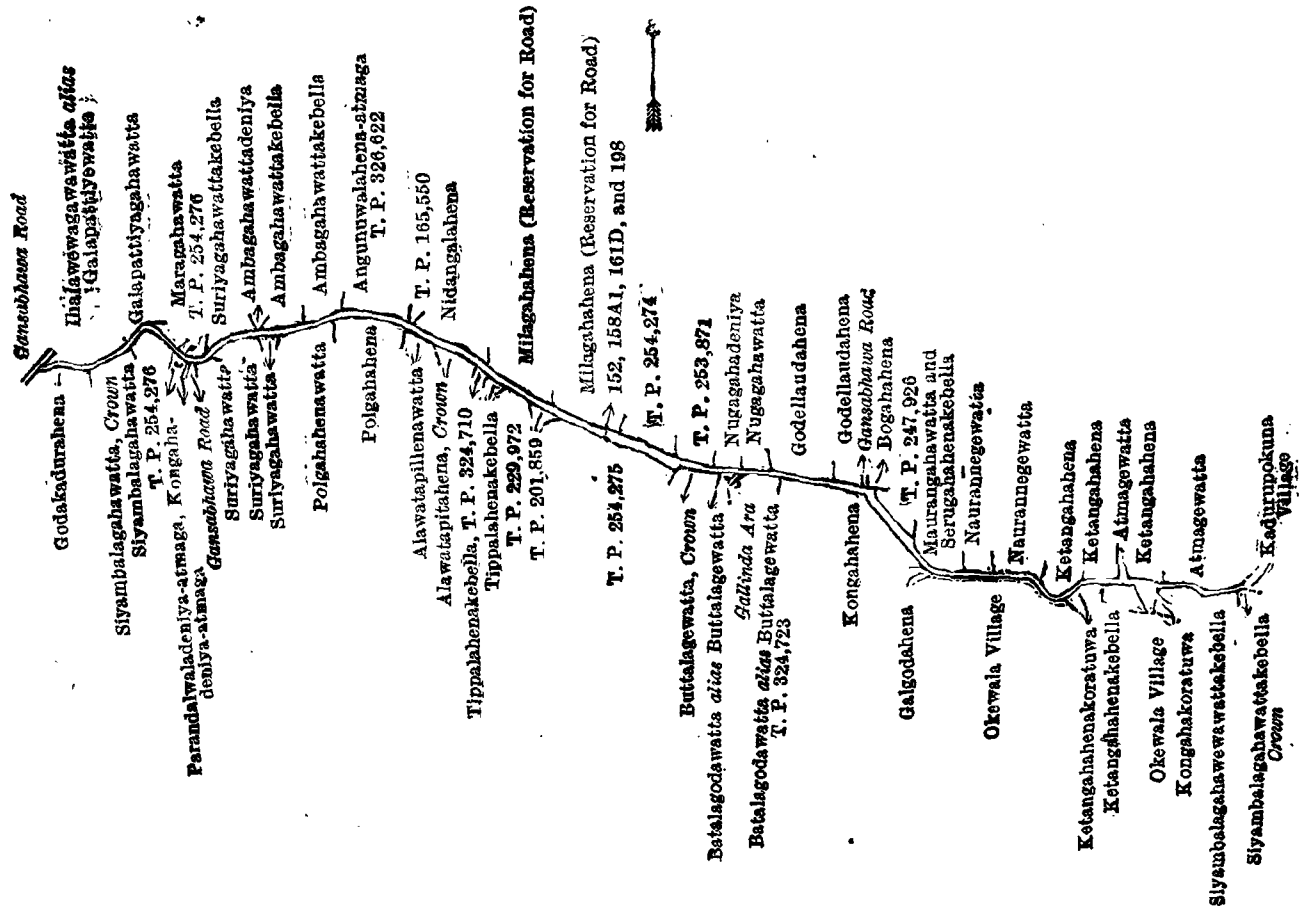
Extent, A. B. P.
.. 0 0 22
.. 0 0 24
.. 0 0 20

Lot. Name of Land.
198 .. Gansabhawa road

Extent, A. B. P.
.. 2 3 1
3 0 27

and bounded as follows : on the north by Ihalawewagawawatta alias Galapattiyowella sold by the Crown, Galapattiyagahawatta claimed by Wiladdarage Heelage Appu, Maragahawatta claimed by T. H. Auwardt, T. P. 254,276, Suriyagahawattakebella claimed by Rajapakse Patirana Don Simon, Ambagahawattadeniya claimed by Weeratun Arachchige Baba Appu, Ambagahawattakebella claimed by Weeratun Arachchige Siddiappu and others, Angunuwalahena-atmaga sold by the Crown (T. P. 326,622), claimed by Weeratun Arachchige Don Louis, Milagahahena (reservation for road) leased from the Crown, T. Ps. 254,274, 253,871, Nugagahadeniya claimed by Wannī Arachchige Puchi Appu and others, Nugagahawatta claimed by Makawitagamage Don Hendrick and another, Godellaudahena claimed by Merenchige Don Nikulas and others, Godellaudahena claimed by Hewagamage Don Samuel, the Gansabhawa road, Bogahahena claimed by Ratnabapaliyage Sendris and others, T. P. 247,926, Maurangahawatta and Serugahahenakebella claimed by Hewagamage Don Samuel, Naurannegewatta claimed by Makawitagamage Don Hendrick and others, Ketangahahena claimed by Makawitagamage Don Hendrick and others, Ketangahahena claimed by Kumarasin Wannī Arachchige Don Salman and others, Atmagewatta claimed by Banminthi Vitaranage Babuncho and others, Ketangahahena claimed by Hewapuwakdandawage Don Carolis, Atmagewatta claimed by Banminthi Vitaranage Babuncho and others ; on the east by the village limit of Kadurupokuna ; on the south by Siyambalagahawattakebella belonging to the Crown, Siyambalagahawewawattakebella claimed by Hewagamage Don Thiloris, Kongahakoratuwa claimed by Don Davith Abeygunawardena, Vidane Arachchi, the village limit of Okewala, Ketangahahenakebella claimed by Lokuheewagamage Don Juanis and others, Ketangahahenakoratuwa claimed by Kumarasin Wannī Arachchige Don Salman and others, the village limit of Okewala, Galgodahena claimed by Hewagamage Don Mathes and others, Kongahahena (private), Batalagodawatta alias Buttalagewatta granted at half-improved value (T. P. 324,723), the Gallinda-ara, Batalagodawatta alias Buttalagewatta granted at half-improved value, Buttalagewatta belonging to the Crown, T. Ps. 254,275, 201,859, 229,972, Tippalahenakebella claimed by Rajapakse Patirana Don Simon, Tippalahenakebella sold by the Crown (T. P. 324,710), Alawatapitahena belonging to the Crown, Alawatapillanawatta claimed by Ruwan Patirana Don Samel and others, Polgahahena

leased from the Crown, Polgahahenawatta claimed by Weeratunga Arachchige Sidiappu and another, Suriyagahawatta claimed by Don Davith Abeygoonewardena, Vidane Arachchi, and another, Suriyagahawatta claimed by Rajapakse Patiranage Don Siman, Suriyagahawatta leased from the Crown, the Gansabhawa road, Parandalwaladeniya-atmaga, Kongahadeniya-atmaga (private), T. P. 254,276, Siyambalagahawatta claimed by Weeratunga Arachchige Babahamy and another, Siyambalagahawatta belonging to the Crown, Godakadurahena claimed by Ruwan Patiranage Loku Appu; on the west by the Gansabhawa road.



Surveyor-General's Office,
Colombo, August 24, 1917.

Scale of 16 Chains to an Inch.

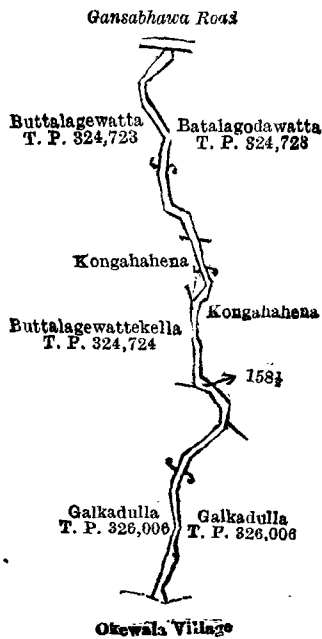
W. C. S. INGLES,
Surveyor-General.

Lot. Name of Land.
158½ .. Gallinda-ara (dry water-course) ..

XI.—Preliminary plan 309.

Extent, A. B. P.
0 0 28

and bounded as follows: on the north by the Gansabhawa road; on the east by Batalagodawatta granted at half-improved value (T. P. 324,723), Kongahahena claimed by Kumarasingha Wann Arachchige Don Abraham and others, Galkadulla granted at half-improved value (T. P. 326,006); on the south by the village limit of Okewala; on the west by Galkadulla granted at half-improved value (T. P. 326,006), Buttalagewattakella granted at half-improved value (T. P. 324,724), Kongahahena claimed by Kumarasingha Wann Arachchige Don Abraham and others, Buttalagewatta granted at half-improved value (T. P. 324,723).



Surveyor-General's Office,
Colombo, August 24, 1917.

Scale of 4 Chains to an Inch.

W. C. S. INGLES,
Surveyor-General.

XII.—Preliminary plan 309.

Lot.	Name of Land.	Extent, A. R. P.
162c	.. Liyanagahahena (reservation for Gansabhawa road)	0 0 13
199	.. Gansabhawa road	0 2 25
		0 2 38

and bounded as follows : on the north by the Gansabhawa road ; on the east by Suriyagahawatta leased from the Crown, T. P. 253,875, Bogahakoratuwa claimed by Wannī Arachchige Don Davith Abeyagunawardena and others, Ematillawattakebella sold by the Crown, Ematillawedeniya claimed by Wiratun Arachchige Nicholashamy and another, Ematillawa claimed by Wiratun Arachchige Nicholashamy and another, Mahagalahena sold by the Crown, Mahagalahenedeniya claimed by Wiratun Arachchige Baba Appu, Mylagahakoratuwekebella *alias* Mahagalahenekoratuwa sold by the Crown (T. P. 324,709), Mahagalahenedeniya claimed by Wannī Arachchige Don Nicholas and another, the village limit of Okewala ; on the south by the village limit of Okewala ; on the west by Kongahadeniya-atmaga and Milagahakoratuwa *alias* Mahagalahena belonging to the Crown, Wiridiwedeniya claimed by Ranasinghe Don Samuel and others, Wiridiwedeniya-atmaga claimed by Ranasinghe Don Samuel and others, Wiridiwedeniya-atmaga belonging to the Crown, Kongahadeniya-atmaga sold by the Crown (T. P. 324,708), Kongahadeniyeatmaga *alias* Parandalwadeniya-atmaga claimed by Wannī Arachchige Don Davith Abeygoonawardena, Vidane Arachchi.



Surveyor-General's Office,
Colombo, August 24, 1917.

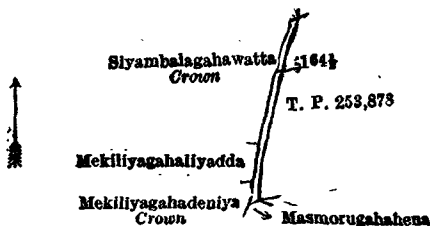
Scale of 4 Chains to an Inch.

W. C. S. INGLES,
Surveyor-General.

XIII.—Preliminary plan 309.

Lot.	Name of Land.	Extent, A. R. P.
164½	.. Dewata	0 0 8

and bounded as follows : on the north by Siyambalagahawatta belonging to the Crown ; on the east by T. P. 253,878 ; on the south by Masmorugahahena sold by the Crown ; on the west by Mekiliyagahadeniya belonging to the Crown, Mekiliyagahaliyadda claimed by Ranasingha Don Samuel and another, Siyambalagahawatta belonging to the Crown.



Surveyor-General's Office,
Colombo, August 24, 1917.

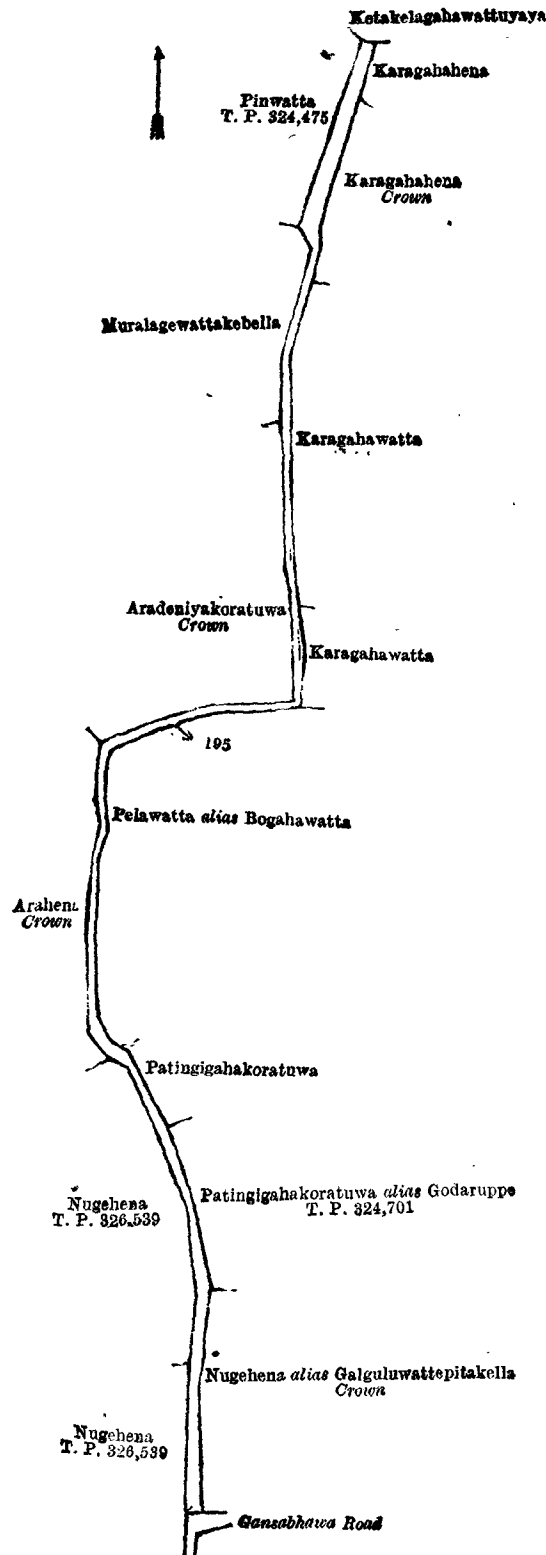
Scale of 4 Chains to an Inch.

W. C. S. INGLES,
Surveyor-General.

XIV.—Preliminary plan 309.

Lot.	Name of Land.	Extent, A. R. P.
195	Gansabhawa road	0 3 0

and bounded as follows : on the north by Ketakelagahawattuyaya claimed by Jagodage Dinaya and others ; on the east by Karagahahena claimed by Jagodage Janoris and others, Karagahahena belonging to the Crown, Karagahawatta sold by the Crown, Karagahawatta granted at half-improved value, Pelawatta *alias* Bogahawatta claimed by Kodituakkuge Dineshamy and others, Patingigahakoratuwa claimed by Wanniachchige Gimarahamy and others, Patingigahakoratuwa *alias* Godaruppa granted at half-improved value (T. P. 324,701), Nugehena *alias* Galguluwattepitakella belonging to the Crown ; on the south by the Gansabhawa road ; on the west by Nugehena sold by the Crown (T. P. 326,539), Arahena belonging to the Crown, Aradeniyakoratuwa belonging to the Crown, Muralagewattakebella claimed by Wanni Arachchige Don Davith Abeygunawardena and others, Pinwatta granted at half-improved value (T. P. 324,475).



XV.—Preliminary plan 309.

Lot.	Name of Land.	Extent, A. R. P.
196	Gansabhawa road	0 3 36

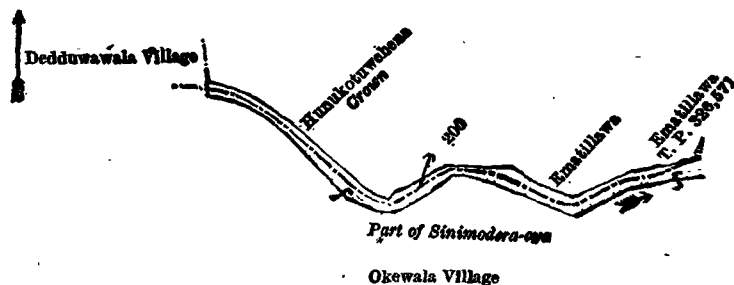
and bounded as follows : on the north by Nugehena sold by the Crown (T. P. 326,539), the Gansabhawa road, Galguluwatta belonging to the Crown, Gedarawatta sold by the Crown, Dewundaragewatta claimed by Vidana Patiranaage Janis Appu, Baduwattakumbura *alias* Puwakgahawattedeniya claimed by Wannu Arachchige Don Davith Abeygunawardena, Suriyagahawattuyaya claimed by Wannu Arachchige Don Davith Abeygunawardena and others, Babunigahamulana claimed by Kumarasin Wannu Arachchige Don Abraham, Gallindakella and Darandikumbura claimed by Amarasekara Kankanange Don Peneris and others, Bogahakoratuwa claimed by the Trustees of Palapota Temple ; on the east by the Gansabhawa road ; on the south by Radauhitiyawatta *alias* Galapattiyawattuyaya claimed by Ranasin Kankanange Don Dines and Don Davith, Galguhewatta *alias* Galkuluwatta sold by the Crown, Damariyagahawattekebella claimed by Willaddara Hettige Peneris, Daminiyagahawatta claimed by Willaddara Hettige Peneris, Daminiyagahawatta sold by the Crown, the village limit of Ovilana ; on the west by the village limit of Ovilana.

[For Diagram see page 1556.]

XVI.—Preliminary plan 309.

Lot.	Name of Land.	Extent, A. R. P.
200	Part of Sinimodera-oya	0 0 22

and bounded as follows : on the north by Hunukotuwehena belonging to the Crown, Ematillawa sold by the Crown, Ematillawa sold by the Crown (T. P. 326,571) ; on the east by the village limit of Okewala ; on the south by the village limit of Okewala (the part of Sinimodera-oya) ; on the west by the village limit of Okewala, the village limit of Dedduwawala.



Surveyor-General's Office,
Colombo, August 24, 1917.

Scale of 4 Chains to an Inch.

W. C. S. INGLES,
Surveyor-General.

July 16, 1918.

J. M. DAVIES,
Special Officer.

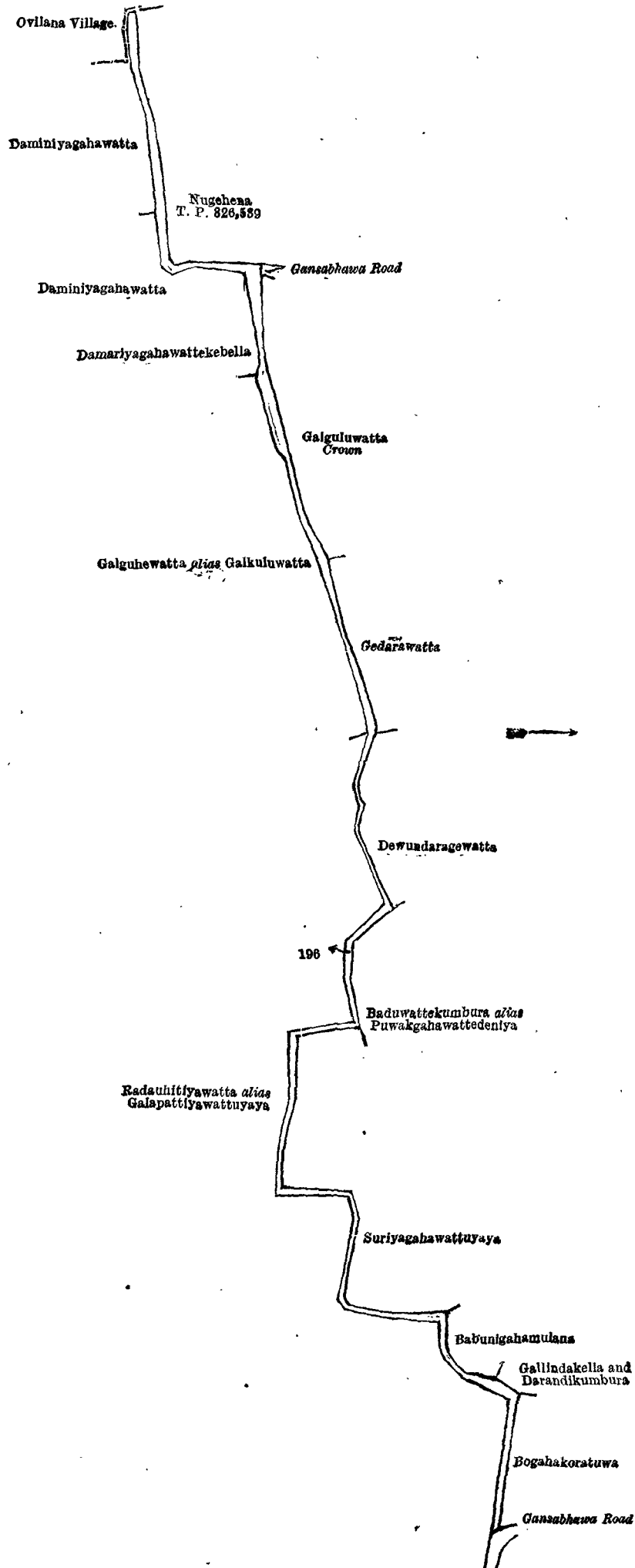
Kurunegala S. O. No. 2,282.

Order under Section 4, Sub-section (1), of "The Waste Lands Ordinances of 1897, 1899, 1900, and 1903."

In the matter of the land commonly called or known as Kelagahamulahena, situate in the village of Dalupota, in the Kinyama korale of the Katugampola hatpattu of the Kurunegala District, in the North-Western Province, and of "The Waste Lands Ordinances of 1897, 1899, 1900, and 1903."

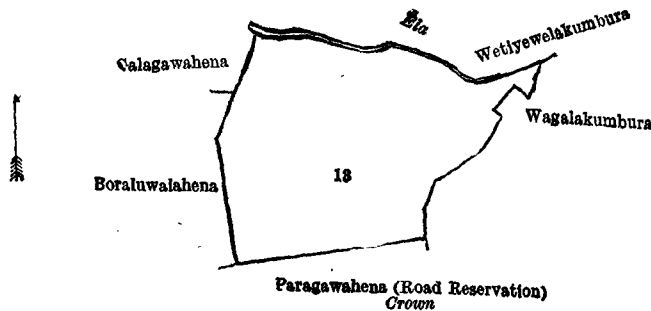
WHEREAS in pursuance of section 1 of the said Ordinances it was duly declared and notified on the 29th day of October, 1914, that if no claim to the land commonly called or known as Kelagahamulahena, situate in the village of Dalupota, in the Kinyama korale of the Katugampola hatpattu of the Kurunegala District, in the North-Western Province, containing in extent 8 acres 3 roods and 26 perches, and shown as lot 13 in preliminary plan 1,454 and in the annexed diagram, was made to John Murray Davies, Special Officer appointed under section 28 of the said Ordinances, within the period of three months from the date specified in the said notice, such land would be declared the property of the Crown, and dealt with on account of the Crown (*vide* Notice No. 5,417) :

And whereas (1) Korallage Jotihamy, (2) ditto Punchihamy, (3) ditto Podihamy, (4) Rajapaksa Mudiyansele Guruhamy, (5) ditto Punchihamy, (6) Korallage Appu Sinno, (7) ditto Dingiri Banda (minor), (8) Rajapaksa Mudiyansele Menikhamy, and (9) ditto Ran Menika (minor) made claim thereto, and Howard Orme Fox, Special Officer appointed under section 28 of the said Ordinances, made due inquiry into such claim, and whereas the said 1st, 2nd, 3rd, 4th, and 5th claimants, the said 6th claimant for himself and as duly appointed representative of the said 7th claimant (minor), and the said 8th claimant for herself and as duly appointed representative of the said 9th claimant (minor), and the said Howard Orme Fox, Special Officer, with the consent of His Excellency the Governor, came to an agreement in writing dated the 31st day of July and the 1st day of August, 1916, concerning the said land, under section 4, sub-section (1), of the said Ordinances, whereby it was agreed that the said claimants should be declared the purchasers of the said land in the proportion of $\frac{1}{5}$ to the said 1st claimant, $\frac{1}{5}$ to the said 2nd claimant, $\frac{1}{5}$ to the said 3rd claimant, $\frac{1}{5}$ to the said 4th claimant, $\frac{1}{5}$ to the said 5th, 8th, and 9th claimants, and $\frac{1}{5}$ to the said 6th and 7th claimants, upon payment to the Government Agent at Kurunegala, or to the Treasury Officer at Chilaw, or to the Settlement Officer, of a sum of Rupees One hundred and Forty-two and Cents Sixty-four only (Rs. 142.64), as the purchase amount of the said land, and whereas the said amount has been duly paid, the said claimants are hereby, in pursuance of the agreement aforementioned, declared to be the purchasers, in the above-mentioned proportions, of the said land, as more fully described herein below.



Description of the Land referred to.

The land commonly called or known as Kelagahamulahena, situated in the village of Dalupota, in the Kinyama korale of the Katugāmpola hatpattu of the Kurunegala District, in the North-Western Province, containing in extent 8 acres 3 roods and 26 perches, and shown as lot 13 in preliminary plan 1,454 and in the annexed diagram; and bounded as follows: on the north by an ela, Wetiyevelakumbura claimed by Rajapaksamudiyanselage Guruhamy and another; on the east by Wagalakumbura claimed by Rajapaksamudiyanselage Ranhamy and others; on the south by Paragawahena (road reservation) to be declared the property of the Crown under the Waste Lands Ordinances; on the west by Boraluwahena sold to Rajapaksa Mudiyanselage Arachchillage Mudalihamy and others under the Waste Lands Ordinances, Galagawahena (private).



Surveyor-General's Office,
Colombo, October 11, 1917.

Scale of 8 Chains to an Inch.

C. R. LUNDIE,
for Surveyor-General.

March 28, 1918.

J. M. DAVIES,
Special Officer.

Kurunegala S. O. No. 2,283.**Order under Section 4, Sub-section (1), of "The Waste Lands Ordinances of 1897, 1899, 1900, and 1903."**

In the matter of the lands commonly called or known as Watawanawela, Watawanawelepillewa, situate in the village of Dalupota, in the Kinyama korale of the Katugāmpola hatpattu of the Kurunegala District, in the North-Western Province, and of "The Waste Lands Ordinances of 1897, 1899, 1900, and 1903."

WHEREAS in pursuance of section 1 of the said Ordinances it was duly declared and notified on the 29th day of October, 1914, that if no claim to the lands commonly called or known as Watawanawela, Watawanawelepillewa, situate in the village of Dalupota, in the Kinyama korale of the Katugāmpola hatpattu of the Kurunegala District, in the North-Western Province, containing in extent 1 acre 3 roods and 15 perches, and shown as lots 1r and 13A in preliminary plan 1,454 and in the annexed diagram, was made to John Murray Davies, Special Officer appointed under section 28 of the said Ordinances, within the period of three months from the date specified in the said notice, such lands would be declared the property of the Crown, and dealt with on account of the Crown (*vide* Notice No. 5,417):

And whereas (1) Atukorallage Appuhamy, (2) Adikari Mudiyanselage Puchirala, (3) ditto Kiri Bandappuhamy, (4) ditto Appuhamy (minor), (5) ditto Kiri Banda (minor), (6) ditto Malhamy (minor), (7) ditto Gunamalhamy (minor), (8) Rajapaksa Mudiyanselage Korallage Kiri Menika (minor), and (9) ditto Puchihamy (minor), made claim thereto, and Howard Orme Fox, Special Officer appointed under section 28 of the said Ordinances, made due inquiry into such claim, and whereas the said 1st and 2nd claimants, the said 3rd claimant for himself and as duly appointed representative of the said 4th claimant (minor), Adikari Mudiyanselage Ranhamy as duly appointed representative of the said 5th, 6th, and 7th claimants (minors), and Ilangasekera Ratnayaka Elaris Appuhamy as duly appointed representative of the said 8th and 9th claimants (minors), and Howard Orme Fox, the said Special Officer, with the consent of His Excellency the Governor, came to an agreement in writing dated the 31st day of July, 1916, concerning the said lands, under section 4, sub-section (1), of the said Ordinances; whereby it was agreed that the said claimants should be declared purchasers of the said lands in the proportion of $\frac{1}{4}$ to the said 1st claimant, $\frac{1}{4}$ to the said 2nd claimant, $\frac{1}{4}$ to the said 3rd and 4th claimants, $\frac{1}{4}$ to the said 5th, 6th, and 7th claimants, and $\frac{1}{4}$ to the said 8th and 9th claimants, upon payment on or before the 31st day of October, 1916, to the Government Agent at Kurunegala, or to the Treasury Officer at Chilaw, or to the Settlement Officer, of a sum of Rupees Twenty-nine and Cents Fifty-two only (Rs. 29.52), as the purchase amount of the said lands, and whereas the said amount has been duly paid, the said claimants are hereby, in pursuance of the agreement aforementioned, declared to be the purchasers, in the above-mentioned proportions, of the said lands, as more fully described herein below.

Description of the Lands referred to.

The following lots situated in the village of Dalupota, in the Kinyama korale of the Katugāmpola hatpattu of the Kurunegala District, in the North-Western Province, as described in the annexed diagram:—

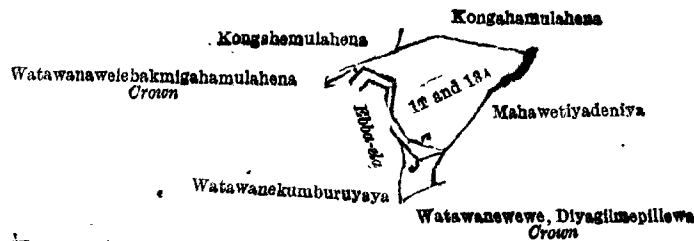
Preliminary plan 1,454.

Lot	Name of Land.	Extent, A. R. P.
1r ..	Watawanawela	1 2 23
13A ..	Watawanawelepillewa	0 0 32

(Exclusive of the ela passing through the lands.)

1- 3 15

and bounded as follows: on the north by Kongahamulahena (private), Kongahamulahena sold to Rajapaksa Mudiyanselage Guruhamy and others under the Waste Lands Ordinances; on the east by Mahawetiadeniya sold to Adikarimudiyanselage Kiri Bandappuhamy and others under the Waste Lands Ordinances; on the south by Watawanawewa, Diyagilmappillewa to be declared the property of the Crown under the Waste Lands Ordinances; on the west by Watawanekumburuyaya claimed by Rajapaksamudiyanselage Guruhamy and others, the Ebba-ela, Watawanawelebaknigahamulahena to be declared the property of the Crown under the Waste Lands Ordinances.



Surveyor-General's Office,
Colombo, October 11, 1917.

Scale of 8 Chains to an Inch.

C. R. LUNDIE,
for Surveyor-General.

J. M. DAVIES,
Special Officer.

March 28, 1918.

Kurunegala S. O. No. 2,284.

Order under Section 4, Sub-section (1), of "The Waste Lands Ordinances of 1897, 1899, 1900, and 1903."

In the matter of the lands commonly called or known as Anukkanpitiyahena, Elahena, situate in the village of Dalupota, in the Kinyama korale of the Katugampola hatpattu of the Kurunegala District, in the North-Western Province, and of "The Waste Lands Ordinances of 1897, 1899, 1900, and 1903."

WHEREAS in pursuance of section 1 of the said Ordinances it was duly declared and notified on the 29th day of October, 1914, that if no claim to the lands commonly called or known as Anukkanpitiyahena, Elahena, situate in the village of Dalupota, in the Kinyama korale of the Katugampola hatpattu of the Kurunegala District, in the North-Western Province, containing in extent 5 acres 3 roods and 7 perches, and shown as lots 30AA and 30AC in preliminary plan 1,454 and in the annexed diagrams, was made to John Murray Davies, Special Officer appointed under section 28 of the said Ordinances, within the period of three months from the date specified in the said notice, such lands would be declared the property of the Crown, and dealt with on account of the Crown (*vide* Notice No. 5,417):

And whereas (1) Atukorallage Appuhamy, (2) Rajapaksa Mudiyansele Korallage Kiri Menika (minor), and (3) ditto Punchihamy (minor), made claim thereto, and Howard Orme Fox, Special Officer appointed under section 28 of the said Ordinances, made due inquiry into such claim, and whereas the said 1st claimant and Hlangasekara Ratnayaka Elaris Appuhamy as duly appointed representative of the said 2nd and 3rd claimants (minors), and the said Howard Orme Fox, Special Officer, with the consent of His Excellency the Governor, came to an agreement in writing dated the 31st day of July, 1916, concerning the said lands, under section 4, sub-section (1), of the said Ordinances; whereby it was agreed that the said claimants should be declared the purchasers of the said lands in the proportion of $\frac{1}{2}$ to the said 1st claimant and $\frac{1}{2}$ to the said 2nd and 3rd claimants (minors) upon payment on or before the 31st day of October, 1916, to the Government Agent at Kurunegala, or to the Treasury Officer at Chilaw, or to the Settlement Officer, of Rupees Forty-six and Cents Seventy (Rs. 46.70) and of Rupees Forty-six (Rs. 46) only, as the purchase amounts of the said lands, and whereas the said amounts have been duly paid, the said claimants, are hereby, in pursuance of the agreement aforementioned, declared to be the purchasers, in the above-mentioned proportions, of the said lands, as more fully described herein below.


Description of the Lands referred to.

The following lots situated in the village of Dalupota, in the Kinyama korale of the Katugampola hatpattu of the Kurunegala District, in the North-Western Province, as described in the annexed diagrams:—

I.—Preliminary plan 1,454.

Lot.	Name of Land.	Extent, A. R. P.
30AA	Anukkanpitiyahena	2 3 27

and bounded as follows: on the north by Tawallewatta sold by the Crown (T. P. 320,276), the village limit of Hiddagama; on the east by the village limit of Hiddagama; on the south by Anukkanpitiya, Pepolgahamulahena sold to Rajapaksa-mudiyansele Mudalihamy and others under the Waste Lands Ordinances; on the west by Daminagahamulehena sold to Randene Mudiyansele Herathamby Upasakarala and another under the Waste Lands Ordinances.



Surveyor-General's Office,
Colombo, October 11, 1917.

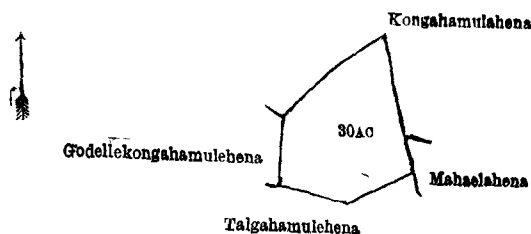
Scale of 8 Chains to an Inch.

C. R. LUNDIE,
for Surveyor-General.

II.—Preliminary plan 1,454.

Lot.	Name of Land.	Extent, A. R. P.
30AC	Elahena	2 3 20

and bounded as follows: on the north by Kongahamulahena sold to Rajapaksamudiyansele Mudalihamy and another under the Waste Lands Ordinances; on the east by Kongahamulahena sold to Rajapaksamudiyansele Mudalihamy and another under the Waste Lands Ordinances, Mahalahena sold to Korallage Jothihamy and others under the Waste Lands Ordinances; on the south by Talgahamulehena sold to Korallage Podihamy and others under the Waste Lands Ordinances; on the west by Godellekongahamulehena sold to Rajapaksa Mudiyansele Korallage Kiri Menika and others under the Waste Lands Ordinances.



Surveyor-General's Office,
Colombo, October 11, 1917.

Scale of 8 Chains to an Inch.

C. R. LUNDIE,
for Surveyor-General.

J. M. DAVIES,
Special Officer.
March 28, 1918.

Kurunegala S. O. No. 2,285.

Order under Section 4, Sub-section (1), of "The Waste Lands Ordinances of 1897, 1899, 1900, and 1908."

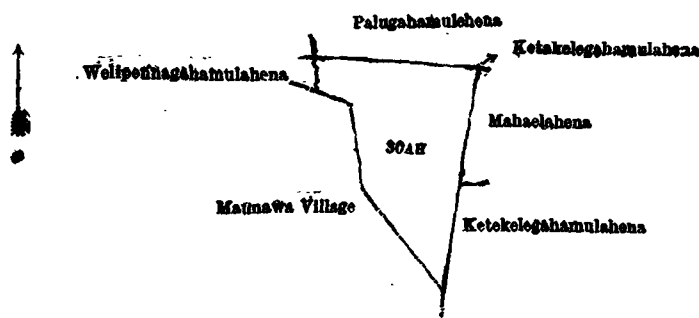
In the matter of the land commonly called or known as Kongahamulaheneyaya, situate in the village of Dalupota, in the Kinyama korale of the Katugampola hatpattu of the Kurunegala District, in the North-Western Province, and of "The Waste Lands Ordinances of 1897, 1899, 1900, and 1903."

WHEREAS in pursuance of section 1 of the said Ordinances it was duly declared and notified on the 29th day of October, 1914, that if no claim to the land commonly called or known as Kongahamulaheneyaya, situate in the village of Dalupota, in the Kinyama korale of the Katugampola hatpattu of the Kurunegala District, in the North-Western Province, containing in extent 3 acres 1 rood and 31 perches, and shown as lot 30AH in preliminary plan 1,454 and in the annexed diagram, was made to John Murray Davies, Special Officer appointed under section 28 of the said Ordinances, within the period of three months from the date specified in the said notice, such land would be declared the property of the Crown, and dealt with on account of the Crown (*vide* Notice No. 5,417):

And whereas (1) Korallage Jotihamy, (2) ditto Punchihamy, (3) ditto Appu Sinno, (4) ditto Dingiri Banda (minor), (5) ditto Podihamy, (6) Rajapaksa Mudiyansele Guruhamy, (7) ditto Punchihamy, (8) ditto Menikhamy, and (9) ditto Ran Menika (minor), made claim thereto, and Howard Orme Fox, Special Officer appointed under section 28 of the said Ordinances, made due inquiry into such claim, and whereas the said 1st, 2nd, 5th, 6th, and 7th claimants, the said 3rd claimant for himself and as duly appointed representative of the said 4th claimant (minor), the said 8th claimant for herself and as duly appointed representative of the said 9th claimant (minor), and the aforesaid Howard Orme Fox, Special Officer, with the consent of His Excellency the Governor, came to an agreement in writing dated the 31st day of July and the 1st day of August, 1916, concerning the said land, under section 4, sub-section (1), of the said Ordinances; whereby it was agreed that the said claimants should be declared the purchasers of the said land in the proportion of $\frac{1}{4}$ to each of the said 1st, 2nd, and 5th claimants, $\frac{1}{4}$ to the said 3rd and 4th claimants together, $\frac{1}{4}$ to the said 6th claimant, and $\frac{1}{4}$ to the said 7th, 8th, and 9th claimants together, upon payment on or before the 31st day of October, 1916, to the Government Agent at Kurunegala, or to the Treasury Officer at Chilaw, or to the Settlement Officer, of a sum of Rupees Fifty-five and Cents Twelve only (Rs. 55.12), as the purchase amount of the said land, and whereas the said amount has been duly paid, the said claimants are hereby, in pursuance of the agreement aforementioned, declared to be the purchasers, in the above-mentioned proportions, of the said land, as more fully described herein below.

Description of the Land referred to.

The land commonly called or known as Kongahamulaheneyaya, situated in the village of Dalupota, in the Kinyama korale of the Katugampola hatpattu of the Kurunegala District, in the North-Western Province, containing in extent 3 acres 1 rood and 31 perches, and shown as lot 30AH in preliminary plan 1,454 and in the annexed diagram; and bounded as follows: on the north by Palugahamulehena sold to Rajapaksa Mudiyansele Arachchillage Mudalihamy and others under the Waste Lands Ordinances; Ketakelegahamulahena sold to Rajapaksamudiyansele Korallage Kiri Menika and others under the Waste Lands Ordinances; on the east by Mahaelahena sold to Rajapaksamudiyansele Arachchillage Mudalihamy and others under the Waste Lands Ordinances, Ketakelegahamulahena sold to Rajapaksamudiyansele Arachchillage Mudalihamy and others under the Waste Lands Ordinances; on the south by the village limit of Maunawa; on the west by the village limit of Maunawa, Welipennagahamulahena sold to Korallage Jotihamy under the Waste Lands Ordinances.



Surveyor-General's Office,
Colombo, October 11, 1917.

Scale of 8 Chains to an Inch.

C. R. LUNDIE,
for Surveyor-General.

J. M. DAVIES,
Special Officer.
March 28, 1918.

Kurunegala S. O. No. 2,286.**Order under Section 4, Sub-section (1), of "The Waste Lands Ordinances of 1897, 1899, 1900, and 1903."**

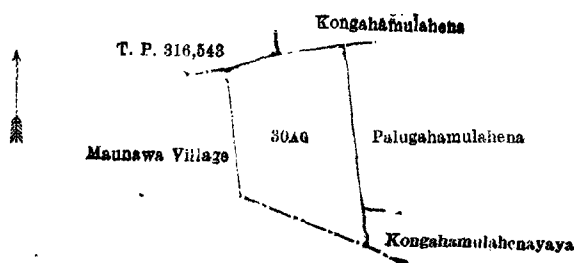
In the matter of the land commonly called or known as Welipennagahamulahena, situate in the village of Dalupota, in the Kinyama korale of the Katugampola hatpattu of the Kurunegala District, in the North-Western Province, and of "The Waste Lands Ordinances of 1897, 1899, 1900, and 1903."

WHEREAS in pursuance of section 1 of the said Ordinances it was duly declared and notified on the 29th day of October, 1914, that if no claim to the land commonly called or known as Welipennagahamulahena, situate in the village of Dalupota, in the Kinyama korale of the Kutugampola hatpattu of the Kurunegala District, in the North-Western Province, containing in extent 3 acres 1 rood and 8 perches, and shown as lot 30AG in preliminary plan 1,454, and in the annexed diagram, was made to John Murray Davies, Special Officer appointed under section 28 of the said Ordinances, within the period of three months from the date specified in the said notice, such land would be declared the property of the Crown, and dealt with on account of the Crown (*vide* Notice No. 5,417):

And whereas Korallage Jotihamy made claim thereto, and Howard Orme Fox, Special Officer appointed under section 28 of the said Ordinances, made due inquiry into such claim, and whereas the said claimant and the said Howard Orme Fox, Special Officer, with the consent of His Excellency the Governor, came to an agreement in writing dated the 31st day of July, 1916, concerning the said land, under section 4, sub-section (1), of the said Ordinances, whereby it was agreed that the said claimant should be declared the purchaser of the said land, upon payment on or before the 31st day of October, 1916, to the Government Agent at Kurunegala, or to the Treasury Officer at Chilaw, or to the Settlement Officer, of a sum of Rupees Fifty-two and Cents Eighty only (Rs. 52.80), as the purchase amount of the said land, and whereas the said amount has been duly paid by the said claimant, he is hereby, in pursuance of the agreement aforementioned, declared to be the purchaser of the said land, as more fully described herein below.

Description of the Land referred to.

The land commonly called or known as Welipennagahamulahena, situated in the village of Dalupota, in the Kinyama korale of the Katugampola hatpattu of the Kurunegala District, in the North-Western Province, containing in extent 3 acres 1 rood and 8 perches, and shown as lot 30AG in preliminary plan 1,454 and in the annexed diagram; and bounded as follows: on the north by T. P. 316,543, Kongahamulahena sold to Rajapaksa Mudiyanseleage Guruhamy and others under the Waste Lands Ordinances; on the east by Palugahamulahena sold to Rajapaksa Mudiyanseleage Arachchillage Mudalihamy and others under the Waste Lands Ordinances, Kongahamulahenyaya sold to Korallage Jotihamy and others under the Waste Lands Ordinances; on the south and west by the village limit of Maunawa.



Surveyor-General's Office,
Colombo, October 11, 1917.

Scale of 8 Chains to an Inch.

C. R. LUNDIE,
for Surveyor-General.

March 28, 1918.

J. M. DAVIES,
Special Officer.

Kurunegala S. O. No. 2,287.**Order under Section 4, Sub-section (1), of "The Waste Lands Ordinances of 1897, 1899, 1900, and 1903."**

In the matter of the land commonly called or known as Mahaelahena, situate in the village of Dalupota, in the Kinyama korale of the Katugampola hatpattu of the Kurunegala District, in the North-Western Province, and of "The Waste Lands Ordinances of 1897, 1899, 1900, and 1903."

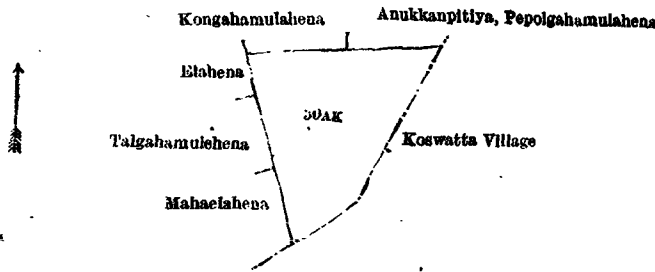
WHEREAS in pursuance of section 1 of the said Ordinances it was duly declared and notified on the 29th day of October, 1914, that if no claim to the land commonly called or known as Mahaelahena, situate in the village of Dalupota, in the Kinyama korale of the Katugampola hatpattu of the Kurunegala District, in the North-Western Province, containing in extent 4 acres and 13 perches, and shown as lot 30AK in preliminary plan 1,454 and in the annexed diagram, was made to John Murray Davies, Special Officer appointed under section 28 of the said Ordinances, within the period of three months from the date specified in the said notice, such land would be declared the property of the Crown, and dealt with on account of the Crown (*vide* Notice No. 5,417):

And whereas (1) Korallage Jotihamy, (2) ditto Punchihamy, (3) ditto Appu Sinno, (4) Korallage Dingiri Banda (minor), (5) ditto Podihamy, (6) Rajapaksa Mudiyanseleage Guruhamy, (7) ditto Punchihamy, (8) ditto Menikhamy, and (9) ditto Ran Menika (minor), made claim thereto, and Howard Orme Fox, Special Officer appointed under section 28 of the said Ordinances, made due inquiry into such claim, and whereas the said 1st, 2nd, 5th, 6th, and 7th claimants, the said 3rd claimant for himself and as duly appointed representative of the said 4th claimant (minor), the said 8th claimant for herself and as duly appointed representative of the said 9th claimant (minor), and the said Howard Orme Fox, Special Officer, with the consent of His Excellency the Governor, came to an agreement in writing dated the 31st day of July and the 1st day of August, 1916, concerning the said land, under section 4, sub-section (1), of the said Ordinances; whereby it was agreed that the said claimants should be declared the purchasers of the said land in the proportion of $\frac{1}{3}$ to each of the said 1st, 2nd, and 5th claimants, $\frac{1}{3}$ to the said 3rd and 4th claimants together, $\frac{1}{3}$ to the said 6th claimant, and $\frac{1}{3}$ to the said 7th, 8th, and 9th claimants together, upon payment on or before the 31st day of October, 1916, to the Government Agent at Kurunegala, or to the Treasury Officer at Chilaw, or to the Settlement Officer, of a sum of Rupees Sixty-five and Cents Thirty-six only (Rs. 65.36), as the purchase amount of the said land, and whereas the said amount has been duly paid, the said claimants are hereby, in pursuance of the agreement aforementioned, declared to be the purchasers, in the above-mentioned proportion, of the said land, as more fully described herein below.

Description of the Land referred to.

The land commonly called or known as Mahaelahena, situated in the village of Dalupota, in the Kinyama korale of the Katugampola hatpattu of the Kurunegala District, in the North-Western Province, containing in extent 4 acres and 13 perches, and shown as lot 30AK in preliminary plan 1,454 and in the annexed diagram; and bounded as follows: on the north by Kongahamulahena sold to Rajapaksa Mudiyanseleage Mudalihamy and another under the Waste Lands

Ordinances, Anukkanpitiya, Pepolgahamulahena sold to Rajapaksa Mudiyansele Mudalihamy and others under the Waste Lands Ordinances; on the east and south by the village limit of Koswatta; on the west by Mahachahena sold to Rajapaksa Mudiyansele Arachchillage Mudalihamy and others under the Waste Lands Ordinances, Talgahamulehena sold to Korallage Podihamy and others under the Waste Lands Ordinances, Elahena sold to Atukorallage Appuhamy and others under the Waste Lands Ordinances.



Surveyor-General's Office,
Colombo, October 11, 1917.

Scale of 8 Chains to an Inch.

C. R. LUNDIE,
for Surveyor-General.

March 28, 1918.

J. M. DAVIES,
Special Officer.

Kurunegala S. O. No. 2,288.

Order under Section 4, Sub-section (1), of "The Waste Lands Ordinances of 1897, 1899, 1900, and 1903."

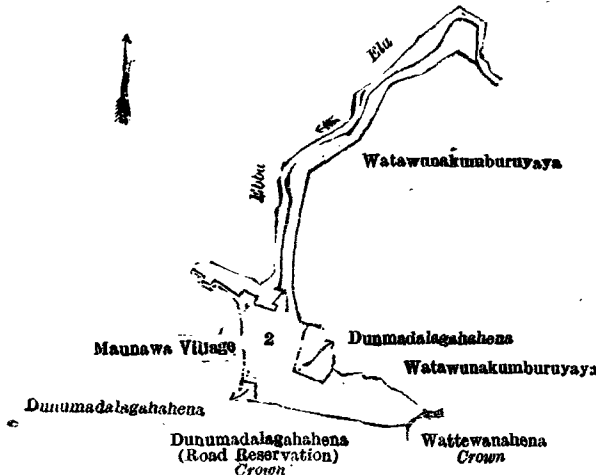
In the matter of the land commonly called or known as Dunumadalagahahena, situate in the village of Dalupota, in the Kinyama korale of the Katugampola hatpattu of the Kurunegala District, in the North-Western Province, and of "The Waste Lands Ordinances of 1897, 1899, 1900, and 1903."

WHEREAS in pursuance of section 1 of the said Ordinances it was duly declared and notified on the 29th day of October, 1914, that if no claim to the land commonly called or known as Dunumadalagahahena, situate in the village of Dalupota, in the Kinyama korale of the Katugampola hatpattu of the Kurunegala District, in the North-Western Province, containing in extent 2 acres 2 roods and 21 perches, and shown as lot 2 in preliminary plan 1,454 and in the annexed diagram, was made to John Murray Davies, Special Officer appointed under section 28 of the said Ordinances, within the period of three months from the date specified in the said notice, such land would be declared the property of the Crown, and dealt with on account of the Crown (*vide* Notice No. 5,417):

And whereas Korallage Jotihamy made claim thereto, and Howard Orme Fox, Special Officer appointed under section 28 of the said Ordinances, made due inquiry into such claim, and whereas the said claimant and the said Howard Orme Fox, Special Officer, with the consent of His Excellency the Governor, came to an agreement in writing dated the 31st day of July, 1916, concerning the said land, under section 4, sub-section (1), of the said Ordinances, whereby it was agreed that the said claimant, should be declared the purchaser of the said land upon payment on or before the 31st day of October, 1916, to the Government Agent of Kurunegala, or to the Treasury Officer at Chilaw, or to the Settlement Officer, of a sum of Rupees Forty-two and Cents Ten only (Rs. 42.10), as the purchase amount of the said land, and whereas the said amount has been duly paid by the said claimant, he is hereby, in pursuance of the agreement aforementioned, declared to be the purchaser of the said land, as more fully described herein below.

Description of the Land referred to.

The land commonly called or known as Dunumadalagahahena, situate in the village of Dalupota, in the Kinyama korale of the Katugampola hatpattu of the Kurunegala District, in the North-Western Province, containing in extent 2 acres 2 roods and 21 perches, and shown as lot 2 in preliminary plan 1,454 and in the annexed diagram; and bounded as follows: on the north by the Ebba-ela; on the east by the Ebba-ela, Watawunakumburuyaya claimed by Rajapaksa Mudiyansele Guruhamy and others, Dunumadalagahahena (private), Watawunakumburuyaya claimed by Rajapaksa Mudiyansele Guruhamy and others; on the south by Wattewanahena to be declared the property of the Crown under the Waste Lands Ordinances, Dunumadalagahahena (road reservation) to be declared the property of the Crown under the Waste Lands Ordinances, Dunumadalagahahena (private); on the west by the village limit of Maunawa, the Ebba-ela.



Surveyor-General's Office,
Colombo, October 11, 1917.

Scale of 8 Chains to an Inch.

C. R. LUNDIE,
for Surveyor-General.

March 28, 1918.

J. M. DAVIES,
Special Officer.

Kurunegala S. O. No. 2,289.

Order under Section 4, Sub-section (1), of "The Waste Lands Ordinances of 1897, 1899, 1900, and 1903."

In the matter of the lands commonly called or known as Tantirikotuwehena and Talgahamulehena, situate in the village of Dalupota, in the Kiniyama korale of the Katugampola hatpattu of the Kurunegala District, in the North-Western Province, and of "The Waste Lands Ordinances of 1897, 1899, 1900, and 1903."

WHEREAS in pursuance of section 1 of the said Ordinances it was duly declared and notified on the 29th day of October, 1914, that if no claim to the lands commonly called or known as Tantirikotuwehena and Talgahamulehena, situate in the village of Dalupota, in the Kiniyama korale of the Katugampola hatpattu of the Kurunegala District, in the North-Western Province, containing in extent 3 acres 1 rood and 18 perches, and shown as lots 15A and 30AJ in preliminary plan 1,454 and in the annexed diagrams, was made to John Murray Davies, Special Officer appointed under section 28 of the said Ordinances, within the period of three months from the date specified in the said notice, such lands would be declared the property of the Crown, and dealt with on account of the Crown (*vide* Notice No. 5,417) :

And whereas (1) Korallage Podihamy, (2) Rajapaksa Mudiyanseleage Guruhamy, (3) ditto Menikhamy, (4) ditto Ran Menika (minor), (5) ditto Punchihamy, (6) Korallage Appu Sinno, and (7) ditto Dingiri Banda (minor), made claim thereto, and Howard Orme Fox, Special Officer appointed under section 28 of the said Ordinances, made due inquiry into such claim, and whereas the said 1st, 2nd, and 5th claimants, and the said 3rd and 6th claimants for themselves and as duly appointed representatives of the said 4th and 7th claimants (*minors*) respectively, and the said Howard Orme Fox, Special Officer, with the consent of His Excellency the Governor, came to an agreement in writing dated the 31st day of July, 1916, concerning the said lands, under section 4, sub-section (1), of the said Ordinances, whereby it was agreed that the said claimants should be declared the purchasers of the said lands, in the proportion of $\frac{1}{4}$ to each of the said 1st and 2nd claimants, $\frac{1}{4}$ to the said 3rd, 4th, and 5th claimants together, and $\frac{1}{4}$ to the said 6th and 7th claimants together, upon payment, on or before the 31st day of October, 1916, to the Government Agent at Kurunegala, or to the Treasury Officer at Chilaw, or to the Settlement Officer, of Rupees Sixteen and Cents Forty (Rs. 16.40) and of Rupees Thirty-seven and Cents Forty (Rs. 37.40), as the purchase amounts of the said lands, and whereas the said amounts have been duly paid, the said claimants are hereby, in pursuance of the agreement afore-mentioned, declared to be the purchasers in the above-mentioned proportions of the said lands, as more fully described herein below.

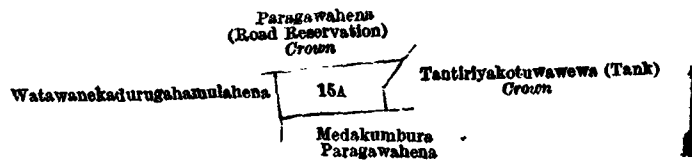
Description of the Lands referred to.

The following lots situated in the village of Dalupota, in the Kiniyama korale of the Katugampola hatpattu of the Kurunegala District, in the North-Western Province, as described in the annexed diagrams :—

I.—Preliminary plan 1,454.

Lot.	Name of Land.	Extent, A. R. P.
15A	Tantirikotuwehena	1 0 4

and bounded as follows : on the north by Paragawahena (road reservation) to be declared the property of the Crown under the Waste Lands Ordinances ; on the east by Tantiriyakotuawewa (tank) to be declared the property of the Crown under the Waste Lands Ordinances ; on the south by Medakumburaparagawahena sold to Rajapaksa Mudiyanseleage Guruhamy and others under the Waste Lands Ordinances ; on the west by Watawanekadurugahamulahena sold to Rajapaksa Mudiyanseleage Arachchillage Mudalihamy and others under the Waste Lands Ordinances.



Surveyor-General's Office,
Colombo, October 11, 1917.


Scale of 8 Chains to an Inch.

C. R. LUNDIE,
for Surveyor-General.

II.—Preliminary plan 1,454.

Lot.	Name of Land.	Extent, A. R. P.
30AJ	Talgahamulehena	2 1 14

and bounded as follows : on the north by Elahena sold to Atukorallage Appuhamy and others under the Waste Lands Ordinances ; on the east by Mahaelahena sold to Korallage Jotihamy and others under the Waste Lands Ordinances ; on the south by Mahaelahena sold to Rajapaksa Mudiyanseleage Arachchillage Mudalihamy and others under the Waste Lands Ordinances ; on the west by Ketekelegahamulahena sold to Rajapaksamudiyanseleage Korallage Kiri Menika and others under the Waste Lands Ordinances.



Surveyor-General's Office,
Colombo, October 11, 1917.

Scale of 8 Chains to an Inch.

C. R. LUNDIE,
for Surveyor-General.

March 28, 1918.

J. M. DAVIES,
Special Officer.

Kurunegala S. O. No. 2,290.

Order under Section 4, Sub-section (1), of "The Waste Lands Ordinances of 1897, 1899, 1900, and 1903."

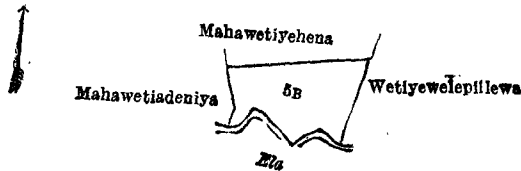
In the matter of the land commonly called or known as Mahawetiyeheha, situate in the village of Dalupota, in the Kiniyama korale of the Katugampola hatpattu of the Kurunegala District, in the North-Western Province, and of "The Waste Lands Ordinances of 1897, 1899, 1900, and 1903."

WHEREAS in pursuance of section 1 of the said Ordinances it was duly declared and notified on the 29th day of October, 1914, that if no claim to the land commonly called or known as Mahawetiyeheha, situate in the village of Dalupota, in the Kiniyama korale of the Katugampola hatpattu of the Kurunegala District, in the North-Western Province, containing in extent 1 acre 1 rood and 38 perches, and shown as lot 5B in preliminary plan 1,454 and in the annexed diagram, was made to John Murray Davies, Special Officer appointed under section 28 of the said Ordinances, within the period of three months from the date specified in the said notice, such land would be declared the property of the Crown, and dealt with on account of the Crown (*vide* Notice No. 5,417):

And whereas (1) Rajapaksa Mudiyansele Mudalihamy, (2) ditto Punchirala, and (3) ditto Ukkurala, made claim thereto, and Howard Orme Fox, Special Officer appointed under section 28 of the said Ordinances, made due inquiry into such claim, and whereas the said claimants and the said Howard Orme Fox, Special Officer, with the consent of His Excellency the Governor, came to an agreement in writing dated the 31st day of July, 1916, concerning the said land, under section 4, sub-section (1), of the said Ordinances; whereby it was agreed that the said claimants should be declared the purchasers of the said land upon payment on or before the 31st day of October, 1916, to the Government Agent at Kurunegala, or to the Treasury Officer at Chilaw, or to the Settlement Officer, of a sum of Rupees Twenty-three and Cents Eighty-two only (Rs. 23' 82), as the purchase amount of the said land, and whereas the said amount has been duly paid by the said claimants, they are hereby, in pursuance of the agreement afore-mentioned, declared to be the purchasers of the said land, as more fully described herein below.

Description of the Land referred to.

The land commonly called or known as Mahawetiyeheha, situated in the village of Dalupota, in the Kiniyama korale of the Katugampola hatpattu of the Kurunegala District, in the North-Western Province, containing in extent 1 acre 1 rood and 38 perches, and shown as lot 5B in preliminary plan 1,454 and in the annexed diagram; and bounded as follows: on the north by Mahawetiyeheha sold to Adikari Mudiyansele Kiri Bandappuhamy and others under the Waste Lands Ordinances; on the east by Wetiyewelepillewa sold to Rajapaksa Mudiyansele Guruhamy and others under the Waste Lands Ordinances; on the south by an ela; on the west by Mahawetiadeniya sold to Adikarimudiyansele Kiri Bandappuhamy and others under the Waste Lands Ordinances.



Surveyor-General's Office,
Colombo, October 11, 1917.

Scale of 8 Chains to an Inch.

C. R. LUNDIE,
for Surveyor-General.

J. M. DAVIES,
Special Officer.

May 1, 1918.

Kurunegala S. O. No. 2,291.

Order under Section 4, Sub-section (1), of "The Waste Lands Ordinances of 1897, 1899, 1900, and 1903."

In the matter of the lands commonly called or known as Ehatugahamulahena and Watawanekongahamulahena, situated in the village of Dalupota, in the Kiniyama korale of the Katugampola hatpattu of the Kurunegala District, in the North-Western Province, and of "The Waste Lands Ordinances of 1897, 1899, 1900, and 1903."

WHEREAS in pursuance of section 1 of the said Ordinances it was duly declared and notified on the 29th day of October, 1914, that if no claim to the lands commonly called or known as Ehatugahamulahena and Watawanekongahamulahena, situate in the village of Dalupota, in the Kiniyama korale of the Katugampola hatpattu of the Kurunegala District, in the North-Western Province, containing in extent 3 acres 2 roods and 28 perches, and shown as lots 13c and 13H in preliminary plan 1,454 and in the annexed diagram, was made to John Murray Davies, Special Officer appointed under section 28 of the said Ordinances, within the period of three months from the date specified in the said notice, such lands would be declared the property of the Crown, and dealt with on account of the Crown (*vide* Notice No. 5,417):

And whereas (1) Rajapaksa Mudiyansele Mudalihamy, (2) ditto Punchirala, and (3) ditto Ukkurala, made claim thereto, and Howard Orme Fox, Special Officer appointed under section 28 of the said Ordinances, made due inquiry into such claim, and whereas the said claimants and the said Howard Orme Fox, Special Officer, with the consent of His Excellency the Governor, came to an agreement in writing dated the 31st day of July, 1916, concerning the said lands, under section 4, sub-section (1), of the said Ordinances; whereby it was agreed that the said claimants should be declared the purchasers of the said lands upon payment on or before the 31st day of October, 1916, to the Government Agent at Kurunegala, or to the Treasury Officer at Chilaw, or to the Settlement Officer, of Rupees Thirty-four and Cents Twelve (Rs. 34' 12) and of Rupees Twenty-four and Cents Seventy-two (Rs. 24' 72), as the purchase amounts of the said lands, and whereas the said amounts have been duly paid by the said claimants, they are hereby, in pursuance of the agreement afore-mentioned, declared to be the purchasers of the said lands, as more fully described herein below.

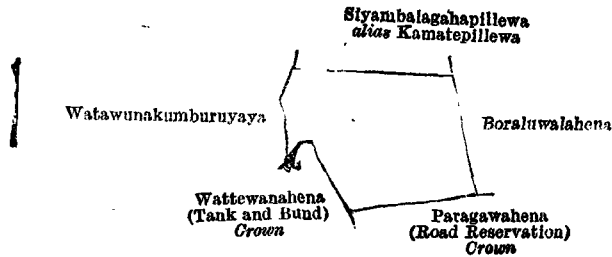
Description of the Lands referred to.

The following lots situated in the village of Dalupota, in the Kiniyama korale of the Katugampola hatpattu of the Kurunegala District, in the North-Western Province, as described in the annexed diagram:—

Preliminary plan 1,454.

Lot.	Names of Land.	Extent, A. R. P.
13c	Ehatugahamulahena	2 0 21
13H	Watawanekongahamulahena	1 2 7
		3 2 28

and bounded as follows: on the north by Siyambalagahapillewa *alias* Kamatepillewa sold to Rajapaksamudiyanselage Guruhamy and others under the Waste Lands Ordinances; on the east by Boraluwalahena sold to Rajapaksamudiyanselage Arachchillage Mudalihamy and others under the Waste Lands Ordinances; on the south by Paragawahena (road reservation) to be declared the property of the Crown under the Waste Lands Ordinances; on the west by Watewanahena (tank and bund) to be declared the property of the Crown under the Waste Lands Ordinances, Watawanakumburuyaya claimed by Rajapaksa Mudiyansele Guruhamy and others.



Surveyor-General's Office,
Colombo, October 11, 1917.

Scale of 8 Chains to an Inch.

C. R. LUNDIE,
for Surveyor-General.

March 28, 1918.

J. M. DAVIES,
Special Officer.

Kurunegala S. O. No. 2,292.

Order under Section 4, Sub-section (1), of "The Waste Lands Ordinances of 1897, 1899, 1900, and 1903."

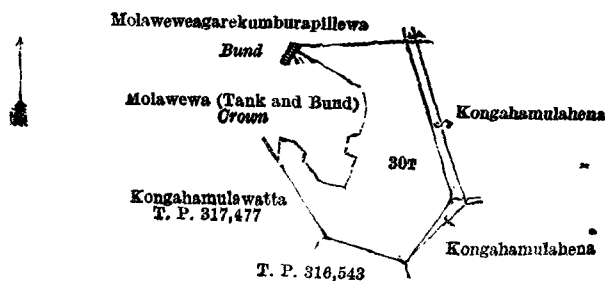
In the matter of the land commonly called or known as Molawewehena, situate in the village of Dalupota, in the Kinyama korale of the Katugampola hatpattu of the Kurunegala District, in the North-Western Province, and of "The Waste Lands Ordinances of 1897, 1899, 1900, and 1903."

WHEREAS in pursuance of section 1 of the said Ordinances it was duly declared and notified on the 29th day of October, 1914, that if no claim to the land commonly called or known as Molawewehena, situate in the village of Dalupota, in the Kinyama korale of the Katugampola hatpattu of the Kurunegala District, in the North-Western Province, containing in extent 3 acres 2 roods and 8 perches, and shown as lot 30T in preliminary plan 1,454 and in the annexed diagram, was made to John Murray Davies, Special Officer appointed under section 28 of the said Ordinances, within the period of three months from the date specified in the said notice, such land would be declared the property of the Crown, and dealt with on account of the Crown (*vide* Notice No. 5,417):

And whereas (1) Rajapakse Mudiyansele Guruhamy, (2) ditto Punchirala, (3) ditto Ukkurala, (4) ditto Guruhamy, (5) ditto Punchihamy, (6) ditto Menikhamy, and (7) ditto Ran Menika (minor) made claim thereto, and Howard Orme Fox, Special Officer appointed under section 28 of the said Ordinances, made due inquiry into such claim, and whereas the said 1st, 2nd, 3rd, and 4th, and 5th claimants, and the said 6th claimant for herself and as duly appointed representative of the said 7th claimant (minor), and the said Howard Orme Fox, Special Officer, with the consent of His Excellency the Governor, came to an agreement in writing dated the 31st day of July, 1916, concerning the said land, under section 4, sub-section (1), of the said Ordinances, whereby it was agreed that the said claimant should be declared the purchasers of the said land in the proportion of $\frac{1}{4}$ to each of the said 1st, 2nd, and 3rd claimants, $\frac{1}{4}$ to the said 4th claimant, and $\frac{1}{4}$ to the said 5th, 6th, and 7th claimants together, upon payment on or before the 31st day of October, 1916, to the Government Agent at Kurunegala, or to the Treasury Officer at Chilaw, or to the Settlement Officer, of a sum of Rupees Fifty-six and Cents eighty-eight only (Rs. 56.88), as the purchase amount of the said land, and whereas the said amount has been duly paid, the said claimants are hereby, in pursuance of the agreement aforementioned, declared to be the purchasers in the above-mentioned proportions of the said land, as more fully described herein below.

Description of the Land referred to.

The land commonly called or known as Molawewehena, situated in the village of Dalupota, in the Kinyama korale of the Katugampola hatpattu of the Kurunegala District, in the North-Western Province, containing in extent 3 acres 2 roods and 8 perches and shown as lot 30T in preliminary plan 1,454, and in the annexed diagram; and bounded as follows: on the north by Molawewegarekumburapillewa sold to Atukorallage Sittappuhamy and another under the Waste Lands Ordinances; on the east by Kongahamulahena sold to Rajapaksa Mudiyansele Guruhamy and others under the Waste Lands Ordinances; on the south by Kongahamulahena sold to Rajapaksa Mudiyansele Guruhamy and others under the Waste Lands Ordinances, T. P. 316,543; on the west by Kongahamulawatta sold by the Crown (T. P. 317,477), Molawewa (tank and bund) to be declared the property of the Crown under the Waste Lands Ordinances, a bund.



Surveyor-General's Office,
Colombo, October 11, 1917.

Scale of 8 Chains to an Inch.

C. R. LUNDIE,
for Surveyor-General.

March 28, 1918.

J. M. DAVIES,
Special Officer.

Kurunegala S. O. No. 2,293.**Order under Section 4, Sub-section (1), of "The Waste Lands Ordinances of 1897, 1899, 1900, and 1903."**

In the matter of the lands commonly called or known as Otteambalampitiyehena and Pahalaottekumbukgahamulahena, situate in the village of Dalupota, in the Kinyama korale of the Katugampola hatpattu of the Kurunegala District, in the North-Western Province, and of "The Waste Lands Ordinances of 1897, 1899, 1900, and 1903."

WHEREAS in pursuance of section 1 of the said Ordinances it was duly declared and notified on the 29th day of October, 1914, that if no claim to the lands commonly called or known as Otteambalampitiyehena and Pahalaottekumbukgahamulahena, situate in the village of Dalupota, in the Kinyama korale of the Katugampola hatpattu of the Kurunegala District, in the North-Western Province, containing in extent 9 acres and 38 perches and shown as lots 1P and 1W in preliminary plan 1,454 and in the annexed diagrams, was made to John Murray Davies, Special Officer appointed under section 28 of the said Ordinances, within the period of three months from the date specified in the said notice, such lands would be declared the property of the Crown, and dealt with on account of the Crown (*vide* Notice No. 5,417):

And whereas (1) Rajapaksa Mudiyansele Arachehillage Mudalihamy, (2) ditto Ukku Banda, and (3) ditto Santu Etana (minor) made claim thereto, and Howard Orme Fox, Special Officer appointed under section 28 of the said Ordinances, made due inquiry into such claim, and with the consent of His Excellency the Governor, came to an agreement in writing dated the 1st day of August, 1916, with the said 1st claimant, and the said 2nd claimant for himself and as duly appointed representative of the said 3rd claimant (minor), concerning the said lands, under section 4, sub-section (1), of the said Ordinances, whereby it was agreed that the said claimants should be declared the purchasers of the said lands in the proportion of $\frac{1}{2}$ to the said 1st claimant, $\frac{1}{4}$ to each of the said 2nd and 3rd claimants, upon payment to the Government Agent at Kurunegala, or to the Treasury Officer at Chilaw, or to the Settlement Officer, of Rupees Sixty-one and Cents sixty (Rs. 61·60) and of Rupees Eighty-six and Cents twenty only (Rs. 86·20), as the purchase amounts of the said lands, and whereas the said amounts have been paid, the said claimants are hereby, in pursuance of the agreement aforementioned, declared to be the purchasers in the above-mentioned proportions of the said lands, as more fully described herein below.

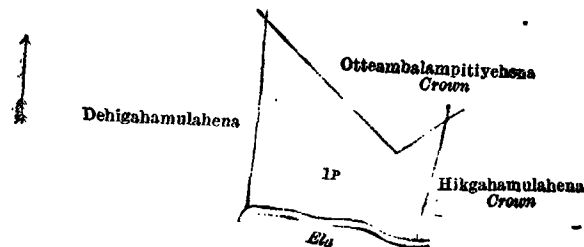
Description of the Lands referred to.

The following lots situated in the village of Dalupota, in the Kinyama korale of the Katugampola hatpattu of the Kurunegala District, in the North-Western Province, as described in the annexed diagrams:—

I.—Preliminary plan 1,454.

Lot.	Name of Land.	Extent, A. R. P.
1P	Otteambalampitiyehena	3 3 16

and bounded as follows: on the north by Otteambalampitiyehena to be declared the property of the Crown under the Waste Lands Ordinances; on the east by Hikgahamulahena to be declared the property of the Crown under the Waste Lands Ordinances; on the south by an ela; on the west by Dehigahamulahena sold to Adikari Mudiyansele Kiri Bandappuhamy and others under the Waste Lands Ordinances.



Surveyor-General's Office,
Colombo, October 11, 1917.

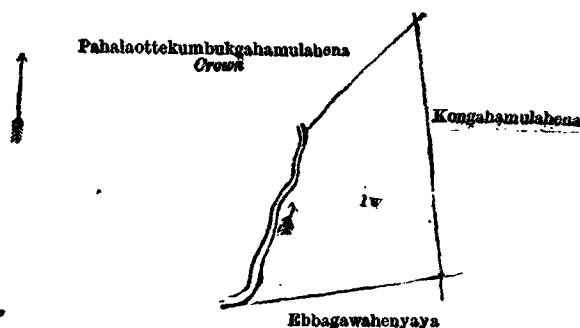
Scale of 8 Chains to an Inch.

C. R. LUNDIE,
for Surveyor-General.

II.—Preliminary plan 1,454.

Lot.	Name of Land.	Extent, A. R. P.
1W	Pahalaottekumbukgahamulahena	5 1 22

and bounded as follows: on the north by Pahalaottekumbukgahamulahena to be declared the property of the Crown under the Waste Lands Ordinances; on the east by Kongahamulahena (private); on the south by Ebbagawahenyaya claimed by Wanasingha Mudiyansele Appuhamy and others; on the west by an ela.



Surveyor-General's Office,
Colombo, October 11, 1917.

Scale of 8 Chains to an Inch.

C. R. LUNDIE,
for Surveyor-General.

March 28, 1918.

J. M. DAVIES,
Special Officer.

Kurunegala S. O. No. 2,294.

Order under Section 4, Sub-section (1), of "The Waste Lands Ordinances of 1897, 1899, 1900, and 1903."

In the matter of the lands commonly called or known as Ketekelegahamulahena and Kongahamulahena, situate in the village of Dalupota, in the Kinyama korale of the Katugampola hatpattu of the Kurunegala District, in the North-Western Province, and of "The Waste Lands Ordinances of 1897, 1899, 1900, and 1903."

WHEREAS in pursuance of section 1 of the said Ordinances it was duly declared and notified on the 29th day of October, 1914, that if no claim to the lands commonly called or known as Ketekelegahamulahena and Kongahamulahena, situate in the village of Dalupota, in the Kinyama korale of the Katugampola hatpattu of the Kurunegala District, in the North-Western Province, containing in extent 5 acres 3 roods and 6 perches, and shown as lots 30AL and 30R in preliminary plan 1,454 and in the annexed diagrams, was made to John Murray Davies, Special Officer appointed under section 28 of the said Ordinances, within the period of three months from the date specified in the said notice, such lands would be declared the property of the Crown, and dealt with on account of the Crown (*vide* Notice No. 5,417):

And whereas (1) Rajapaksa Mudiyansele Arachchillage Mudalihamy, (2) ditto Ukku Banda, and (3) ditto Santu Etana (minor), made claim thereto, and Howard Orme Fox, Special Officer appointed under section 28 of the said Ordinances, made due inquiry into such claim, and with the consent of His Excellency the Governor, came to an agreement in writing dated the 1st day of August 1916, with the said 1st claimant and the said 2nd claimant for himself and as duly appointed representative of the said 3rd claimant (minor), concerning the said lands, under section 4, sub-section (1) of the said Ordinances; whereby it was agreed that the said claimants should be declared the purchasers of the said lands in the proportion of $\frac{1}{2}$ to the said 1st claimant, $\frac{1}{4}$ to each of the said 2nd and 3rd claimants, upon payment on or before the 1st day of November, 1916, to the Government Agent at Kurunegala, or to the Treasury Officer at Chilaw, or to the Settlement Officer, of Rupees Forty-five and Cents Sixty (Rs. 45.60) and of Rupees Forty-seven (Rs. 47), as the purchase amounts of the said lands, and whereas the said amounts have been duly paid, the said claimants are hereby, in pursuance of the agreement aforementioned, declared to be the purchasers of the said lands, in the above-mentioned proportions, as more fully described herein below.

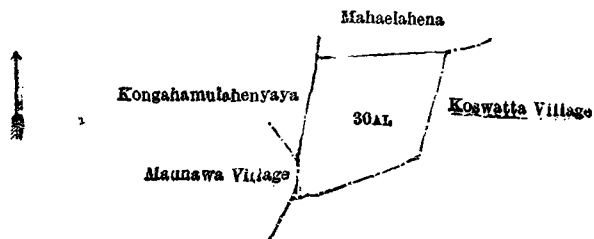
Description of the Lands referred to.

The following lots situated in the village of Dalupota, in the Kinyama korale of the Katugampola hatpattu of the Kurunegala District, in the North-Western Province, as described in the annexed diagrams:—

I.—Preliminary plan 1,454.

Lot.	Name of Land.	Extent, A. R. P.
30AL	Ketekelegahamulahena	2 3 16

and bounded as follows: on the north by Mahaalahena sold to Rajapaksa Mudiyansele Arachchillage Mudalihamy and others under the Waste Lands Ordinances; on the east and south by the village limit of Koswatta; on the west by the village limit of Maunawa, Kongahamulaheneyaya sold to Korallage Jotihamy and others under the Waste Lands Ordinances.



Surveyor-General's Office,
Colombo, October 11, 1917.

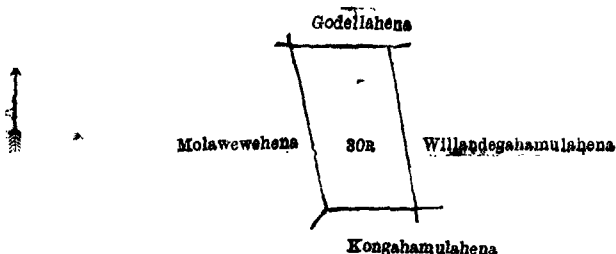
Scale of 8 Chains to an Inch.

C. R. LUNDIE,
for Surveyor-General.

II.—Preliminary plan 1,454.

Lot.	Name of Land.	Extent, A. R. P.
30R	Kongahamulahena	2 3 30

and bounded as follows: on the north by Godellahena sold to Rajapaksa Mudiyansele Guruhamy and others under the Waste Lands Ordinances; on the east by Willandegahamulahena sold to Rajapaksa Mudiyansele Korallage Kiri Menika and others under the Waste Lands Ordinances; on the south by Kongahamulahena sold to Rajapaksa Mudiyansele Guruhamy and others under the Waste Lands Ordinances; on the west by Molawewehena sold to Rajapaksa Mudiyansele Mudalihamy and others under the Waste Lands Ordinances.



Surveyor-General's Office,
Colombo, October 11, 1917.

Scale of 8 Chains to an Inch.

C. R. LUNDIE,
for Surveyor-General.

March 28, 1918.

J. M. DAVIES,
Special Officer.

Kurunegala S. O. No. 2,295.

Order under Section 4, Sub-section (1), of "The Waste Lands Ordinances of 1897, 1899, 1900, and 1903."

In the matter of the lands commonly called or known as Puranewetiyehehena and Ebagawahena, situate in the village of Dalupota, in the Kinyama korale of the Katugampola hatpattu of the Kurunegala District, in the North-Western Province, and of "The Waste Lands Ordinances of 1897, 1899, 1900, and 1903."

WHEREAS in pursuance of section 1 of the said Ordinances it was duly declared and notified on the 29th day of October, 1914, that if no claim to the lands commonly called or known as Puranewetiyehehena and Ebagawahena, situate in the village of Dalupota, in the Kinyama korale of the Katugampola hatpattu of the Kurunegala District, in the North-Western Province, containing in extent 5 acres 1 rood and 2 perches, and shown as lots 1L and 1M in preliminary plan 1,454, and in the annexed diagram, was made to John Murray Davies, Special Officer appointed under section 28 of the said Ordinances, within the period of three months from the date specified in the said notice, such lands would be declared the property of the Crown, and dealt with on account of the Crown (*vide* Notice No. 5,417):

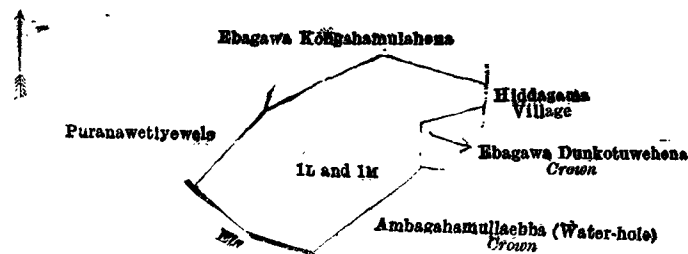
And whereas (1) Rajapaksa Mudiyansele Arachchillage Mudalihamy, (2) ditto Ukku Banda, and (3) ditto Santu Etana (minor) made claim thereto, and Howard Orme Fox, Special Officer appointed under section 28 of the said Ordinances, made due inquiry into such claim, and with the consent of His Excellency the Governor came to an agreement in writing dated the 1st day of August, 1916, with the said 1st claimant, and the said 2nd claimant for himself and as duly appointed representative of the said 3rd claimant (minor), concerning the said lands under section 4, sub-section (1), of the said Ordinances, whereby it was agreed that the said claimants should be declared the purchasers of the said lands, in the proportion of $\frac{1}{2}$ to the said 1st claimant, $\frac{1}{4}$ to each of the said 2nd and 3rd claimants, upon payment on or before the 1st day of November, 1916, to the Government Agent at Kurunegala, or to the Treasury Officer, Chilaw, or to the Settlement Officer, of Rupees Sixty-four and Cents Eighty (Rs. 64.80) and of Rupees Nineteen and Cents Forty (Rs. 19.40), as the purchase amounts of the said lands, and whereas the said amounts have been duly paid, the said claimants are hereby, in pursuance of the agreement aforementioned, declared to be the purchasers of the said lands, in the above-mentioned proportions as more fully described herein below.

Description of the Lands referred to.

The following lots situated in the village of Dalupota, in the Kinyama korale of the Katugampola hatpattu of the Kurunegala District, in the North-Western Province, as described in the annexed diagram:—

Lot.	Name of Land.	Extent, A. R. P.
1L	Puranewetiyehehena	1 0 34
1M	Ebagawahena	4 0 8
		5 1 2

and bounded as follows: on the north by Ebagawakongahamulahena sold to Rajapaksa Mudiyansele Arachchillage Mudalihamy and others under the Waste Lands Ordinances; on the east by the village limit of Hiddagama, Ebagawadunkotuwehena to be declared the property of the Crown under the Waste Lands Ordinances; on the south by Ambagahamulla-ebba (water-hole) to be declared the property of the Crown under the Waste Lands Ordinances, an ela; on the west by an ela, Puranewetiyehehena (private).



Scale of 8 Chains to an Inch.

Surveyor-General's Office,
Colombo, October 11, 1917.

C. R. LUNDIE,
for Surveyor-General.

March 28, 1918.

J. M. DAVIES,
Special Officer.

Kurunegala S. O. No. 2,296.

Order under Section 4, Sub-section (1), of "The Waste Lands Ordinances of 1897, 1899, 1900, and 1903."

In the matter of the lands commonly called or known as Ebagawa Kongahamulahena and Boraluwalahena, situate in the village of Dalupota, in the Kinyama korale of the Katugampola hatpattu of the Kurunegala District, in the North-Western Province, and of "The Waste Lands Ordinances of 1897, 1899, 1900, and 1903."

WHEREAS in pursuance of section 1 of the said Ordinances it was duly declared and notified on the 29th day of October, 1914, that if no claim to the lands commonly called or known as Ebagawa Kongahamulahena and Boraluwalahena, situate in the village of Dalupota in the Kinyama korale of the Katugampola hatpattu of the Kurunegala District, in the North-Western Province, containing in extent 8 acres 1 rood and 11 perches, and shown as lots 1r and 13r in preliminary plan 1,454, and in the annexed diagrams, was made to John Murray Davies, Special Officer appointed under section 28 of the said Ordinances, within the period of three months from the date specified in the said notice, such lands would be declared the property of the Crown, and dealt with on account of the Crown (*vide* Notice No. 5,417):

And whereas (1) Rajapaksa Mudiyansele Arachchillage Mudalihamy, (2) ditto Ukku Banda, and (3) ditto Santu Etana (minor) made claim thereto, and Howard Orme Fox, Special Officer appointed under section 28 of the said Ordinances, made due inquiry into such claim, and with the consent of His Excellency the Governor, came to an agreement in writing, dated the 1st day of August, 1916, with the said 1st claimant, and the said 2nd claimant for himself and as duly appointed representative of the said 3rd claimant (minor) concerning the said lands, under section 4, sub-section (1), of the said Ordinances; whereby it was agreed that the said claimants should be declared the purchasers of the said lands, in the proportion of $\frac{1}{2}$ to the said 1st claimant, $\frac{1}{4}$ to each of the said 2nd and 3rd claimants, upon payment to the Government Agent at Kurunegala, or to the Treasury Officer at Chilaw, or to the Settlement Officer, of Rupees Ninety-five and Cents Two only (Rs. 95.2), and of Rupees Thirty-eight and Cents Twelve (Rs. 38.12), as the purchase amounts of the said lands, and whereas the said amounts have been paid, the said claimants, are hereby, in pursuance of the agreement aforementioned, declared to be the purchasers of the said lands in the above-mentioned proportions, as more fully described herein below.

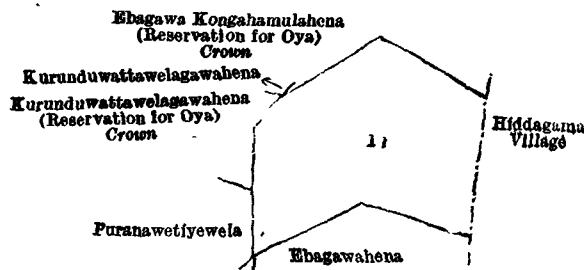
Description of the Lands referred to.

The following lots situated in the village of Dalupota, in the Kinyama korale of the Katugampola hatpattu of the Kurunegala District, in the North-Western Province, as described in the annexed diagrams:—

I.—Preliminary plan 1,454.

Lot.	Name of Land.	Extent, A. R. P.
11	Ebagawa Kongahamulahena	5 3 30

and bounded as follows: on the north by Kurunduwattawelagawahena (reservation for oya) to be declared the property of the Crown under the Waste Lands Ordinances, Ebagawa Kongahamulahena (reservation for oya) to be declared the property of the Crown under the Waste Lands Ordinances; on the east by the village limit of Hiddagama; on the south by Ebagawahena sold to Rajapaksa Mudiyansele Arachchillage Mudalihamy and others under the Waste Lands Ordinances; on the west by Puranawetiyevela (private), Kurunduwattawelagawahena (private).



Surveyor-General's Office,
Colombo, October 11, 1917.

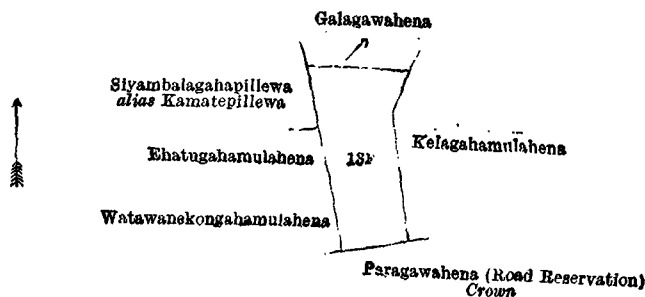
Scale of 8 Chains to an Inch.

C. R. LUNDIE,
for Surveyor-General.

II.—Preliminary plan 1,454.

Lot.	Name of Land.	Extent, A. R. P.
13F	Boraluwalahena	2 1 21

and bounded as follows: on the north by Galagawahena (private); on the east by Kelagahamulahena sold to Korallage Jotihamy and others under the Waste Lands Ordinances; on the south by Paragawahena (road reservation) to be declared the property of the Crown under the Waste Lands Ordinances; on the west by Watawane Kongahamulahena sold to Rajapaksa Mudiyansele Mudalihamy and others under the Waste Lands Ordinances, Ehatugahamulahena sold to Rajapaksa Mudiyansele Mudalihamy and others under the Waste Lands Ordinances, Siyambalagahapillewa *alias* Kamatepillewa sold to Rajapaksa Mudiyansele Guruhamy and others under the Waste Lands Ordinances.



Surveyor-General's Office,
Colombo, October 11, 1917.

Scale of 8 Chains to an Inch.

C. R. LUNDIE,
for Surveyor-General.

J. M. DAVIES,
Special Officer.

March 28, 1918.

Kurunegala S. O. No. 2,297.

Order under Section 4, Sub-section (1), of "The Waste Lands Ordinances of 1897, 1899, 1900, and 1903," declaring Land to be Crown Property.

In the matter of the land commonly called or known as Ebagawadunkotuwehena, situate in the village of Dalupota, in the Kinyama korale of the Katugampola hatpattu of the Kurunegala District, in the North-Western Province, and of "The Waste Lands Ordinances of 1897, 1899, 1900, and 1903."

WHEREAS in pursuance of section 1 of the said Ordinances it was duly declared and notified on the 29th day of October, 1914, that if no claim to the land commonly called or known as Ebagawadunkotuwehena, situate in the village of Dalupota, in the Kinyama korale of the Katugampola hatpattu of the Kurunegala District, in the North-Western Province, containing in extent 2 roods and 19 perches, and shown as lot 11N in preliminary plan 1,454 and in the annexed diagram, was made to John Murray Davies, Special Officer appointed under section 28 of the said Ordinances, within the period of three months from the date specified in the said notice, such land would be declared to be the property of the Crown, and dealt with on account of the Crown (*vide* Notice No. 5,417):

And whereas (1) Rajapaksa Mudiyansele Arachchillage Mudalihamy, (2) ditto Ukku Banda, (3) ditto Santu Etana (minor), and (4) Rajapaksa Mudiyansele Korallage Sittappuhamy made claim thereto, and Howard Orme Fox, Special Officer appointed under section 28 of the said Ordinances, made due inquiry into such claim, and whereas the said 1st and 4th claimants, the said 2nd claimant for himself and as duly appointed representative of the said 3rd claimant (minor), and the said Howard Orme Fox, Special Officer, with the consent of His Excellency the Governor, came to an agreement in writing, dated the 1st day of August, 1916, concerning the said lot 11N under section 4, sub-section (1) of the said Ordinances, whereby it was agreed that in consideration of the said 1st, 2nd, and 3rd claimants and Rajapaksa Mudiyansele Korallage Bandappuhamy being declared the purchasers of the said land, in the proportion of $\frac{1}{4}$ to the said 1st

claimant, $\frac{1}{2}$ to each of the said 2nd and 3rd claimants, and $\frac{1}{2}$ to the said Rajapaksa Mudiyansele Korallage Bandappuhamy, they should pay on or before the 1st day of November, 1916, to the Government Agent at Kurunegala, or to the Treasury Officer at Chilaw, or to the Settlement Officer, of a sum of Rupees Nine and Cents Ninety-two (Rs. 9.92), as the purchase amount of the said lot 1N; and whereas it was further agreed that in default of such payment the claims of the said claimants to the said land in respect of which the said payment was to be made should be considered to have been withdrawn, and the said land should be declared to be the property of the Crown; and whereas the said claimants have failed to make the said payment by the due date, the said land, as more fully described herein below, is declared to be the property of the Crown.

Description of the Land referred to.

The land commonly called or known as Ebagawadunkotuwehena, situated in the village of Dalupota, in the Kinyama korale of the Katugampola hatpattu of the Kurunegala District, in the North-Western Province, containing in extent 2 roods and 19 perches, and shown as lot 1N in preliminary plan 1,454 and in the annexed diagram; and bounded as follows: on the north by Ebagawahena sold to Rajapaksa Mudiyansele Arachchillage Mudalihamy and others under the Waste Lands Ordinances; on the east by the village limit of Hiddagama; on the south by Ambagahamulla-ebba (water-hole) to be declared the property of the Crown under the Waste Lands Ordinances; on the west by Ebagawahena sold to Rajapaksa Mudiyansele Arachchillage Mudalihamy and others under the Waste Lands Ordinances.



Surveyor-General's Office,
Colombo, October 11, 1917.

Scale of 8 Chains to an Inch.

C. R. LUNDIE,
for Surveyor-General.

J. M. DAVIES,
Special Officer.
March 28, 1918.

Kurunegala S. O. No. 2,293.

Order under Section 4, Sub-section (1), of "The Waste Lands Ordinances of 1897, 1899, 1900, and 1903."

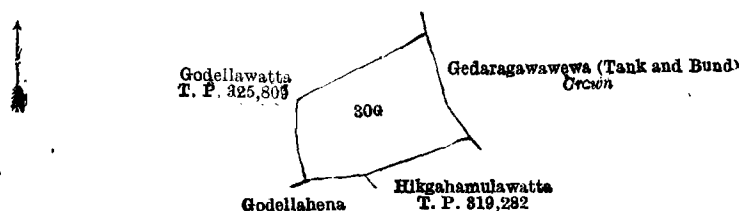
In the matter of the land commonly called or known as Kahatagahamulahena, situate in the village of Dalupota, in the Kinyama korale of the Katugampola hatpattu of the Kurunegala District, in the North-Western Province, and of "The Waste Lands Ordinances of 1897, 1899, 1900, and 1903."

WHEREAS in pursuance of section 1 of the said Ordinances it was duly declared and notified on the 29th day of October, 1914, that if no claim to the land commonly called or known as Kahatagahamulahena, situate in the village of Dalupota, in the Kinyama korale of the Katugampola hatpattu of the Kurunegala District, in the North-Western Province, containing in extent 2 acres 2 roods and 4 perches, and shown as lot 30G in preliminary plan 1,454 and in the annexed diagram, was made to John Murray Davies, Special Officer appointed under section 28 of the said Ordinances, within the period of three months from the date specified in the said notice, such land would be declared the property of the Crown, and dealt with on account of the Crown (*vide* Notice No. 5,417):

And whereas (1) Rajapaksa Mudiyansele Korallage Mudalihamy, (2) Gampaha Mudiyansele Kawurala, and (3) Rajapaksa Mudiyansele Korallage Santa Etana (minor) made claim thereto, and Howard Orme Fox, Special Officer appointed under section 28 of the said Ordinances, made due inquiry into such claim, and whereas the said 1st and 2nd claimants and Rajapaksa Mudiyansele Korallage Ukku Banda as duly appointed representative of the said 3rd claimant (minor), and the said Howard Orme Fox, Special Officer, with the consent of His Excellency the Governor, came to an agreement in writing dated the 1st day of August, 1916, concerning the said land, under section 4, sub-section (1), of the said Ordinances, whereby it was agreed that the said 2nd and 3rd claimants and Rajapaksa Mudiyansele Korallage Ukku Banda should be declared the purchasers of the said land, in the proportion of $\frac{1}{4}$ to each of the said 2nd and 3rd claimants, and $\frac{1}{2}$ to the said Rajapaksa Mudiyansele Korallage Ukku Banda, upon payment on or before the 1st day of November, 1916, to the Government Agent at Kurunegala, or to the Treasury Officer at Chilaw, or to the Settlement Officer, of a sum of Rupees Forty and Cents Forty only (Rs. 40.40), as the purchase amount of the said land, and whereas the said amount has been duly paid, the said 2nd and 3rd claimants and the said Rajapaksa Mudiyansele Korallage Ukku Banda are hereby, in pursuance of the agreement aforementioned, declared to be the purchasers, in the afore-mentioned proportions, of the said land, as more fully described herein below.

Description of the Land referred to.

The land commonly called or known as Kahatagahamulahena, situated in the village of Dalupota, in the Kinyama korale of the Katugampola hatpattu of the Kurunegala District, in the North-Western Province, containing in extent 2 acres 2 roods and 4 perches, and shown as lot 30G in preliminary plan 1,454 and in the annexed diagram; and bounded as follows: on the north by Godellawatta sold by the Crown (T. P. 325,809); on the east by Gedaragawawewa (tank and bund) to be declared the property of the Crown under the Waste Lands Ordinances; on the south by Hikgahamulawatta sold by the Crown (T. P. 319,282), Godellahena sold to Rajapaksa Mudiyansele Guruhamy and others under the Waste Lands Ordinances; on the west by Godellawatta sold by the Crown (T. P. 325,809).



Surveyor-General's Office,
Colombo, October 11, 1917.

Scale of 8 Chains to an Inch.

C. R. LUNDIE,
for Surveyor-General.

J. M. DAVIES,
Special Officer.
March 28, 1918.

Kurunegala S. O. No. 2,299.

Order under Section 4, Sub-section (1), of "The Waste Lands Ordinances of 1897, 1899, 1900, and 1903."

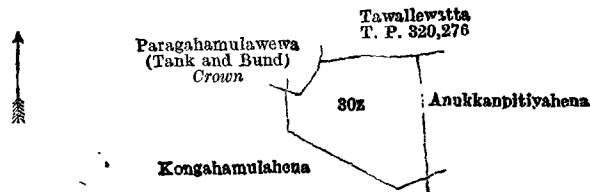
In the matter of the land commonly called or known as Daminagahamulahena, situate in the village of Dalupota, in the Kiniyama korale of the Katugampola hatpattu of the Kurunegala District, in the North-Western Province, and of "The Waste Lands Ordinances of 1897, 1899, 1900, and 1903."

WHEREAS in pursuance of section 1 of the said Ordinances it was duly declared and notified on the 29th day of October, 1914, that if no claim to the land commonly called or known as Daminagahamulahena, situate in the village of Dalupota, in the Kiniyama korale of the Katugampola hatpattu of the Kurunegala District, in the North-Western Province, containing in extent 2 acres 1 rood and 35 perches, and shown as lot 30z in preliminary plan 1,454 and in the annexed diagram, was made to John Murray Davies, Special Officer appointed under section 28 of the said Ordinances, within the period of three months from the date specified in the said notice, such land would be declared the property of the Crown, and dealt with on account of the Crown (*vide* Notice No. 5,417):

And whereas (1) Randeni Mudiyansele Herathamy Upasakarala and (2) Rajapaksa Mudiyansele Guruhamy made claim thereto, and Howard Orme Fox, Special Officer appointed under section 28 of the said Ordinances, made due inquiry into such claim, and whereas the said claimants and the said Howard Orme Fox, Special Officer, with the consent of His Excellency the Governor, came to an agreement in writing dated the 1st day of August, 1916, concerning the said land, under section 4, sub-section (1), of the said Ordinances, whereby it was agreed that the said claimants should be declared the purchasers of the said land upon payment on or before the 1st day of November, 1916, to the Government Agent at Kurunegala, or to the Treasury Officer at Chilaw, or to the Settlement Officer, of a sum of Rupees Thirty-nine and Cents Fifty only (Rs. 39·50), as the purchase amount of the said land, and whereas the said amount has been duly paid, the said claimants are hereby, in pursuance of the agreement aforementioned, declared to be the purchasers of the said land, as more fully described herein below.

Description of the Land referred to.

The land commonly called or known as Daminagahamulahena, situated in the village of Dalupota, in the Kiniyama korale of the Katugampola hatpattu of the Kurunegala District, in the North-Western Province, containing in extent 2 acres 1 rood and 35 perches, and shown as lot 30z in preliminary plan 1,454 and in the annexed diagram; and bounded as follows: on the north by Paragahamulawewa (tank and bund) to be declared the property of the Crown under the Waste Lands Ordinances, Tawallewatta sold by the Crown (T. P. 320,276); on the east by Anukkanpitiyahena sold to Atukorallage Appuhamy and others under the Waste Lands Ordinances; on the south and west by Kongahamulahena sold to Rajapaksa Mudiyansele Mudalihamy and another under the Waste Lands Ordinances.



Surveyor-General's Office,
Colombo, October 11, 1917.

Scale of 8 Chains to an Inch.

C. R. LUNDIE,
for Surveyor-General.

March 28, 1918.

J. M. DAVIES,
Special Officer.

Kurunegala S. O. No. 2,300.

Order under Section 4, Sub-section (1), of "The Waste Lands Ordinances of 1897, 1899, 1900, and 1903."

In the matter of the land commonly called or known as Kongahamulahena, situate in the village of Dalupota, in the Kiniyama korale of the Katugampola hatpattu of the Kurunegala District, in the North-Western Province, and of "The Waste Lands Ordinances of 1897, 1899, 1900, and 1903."

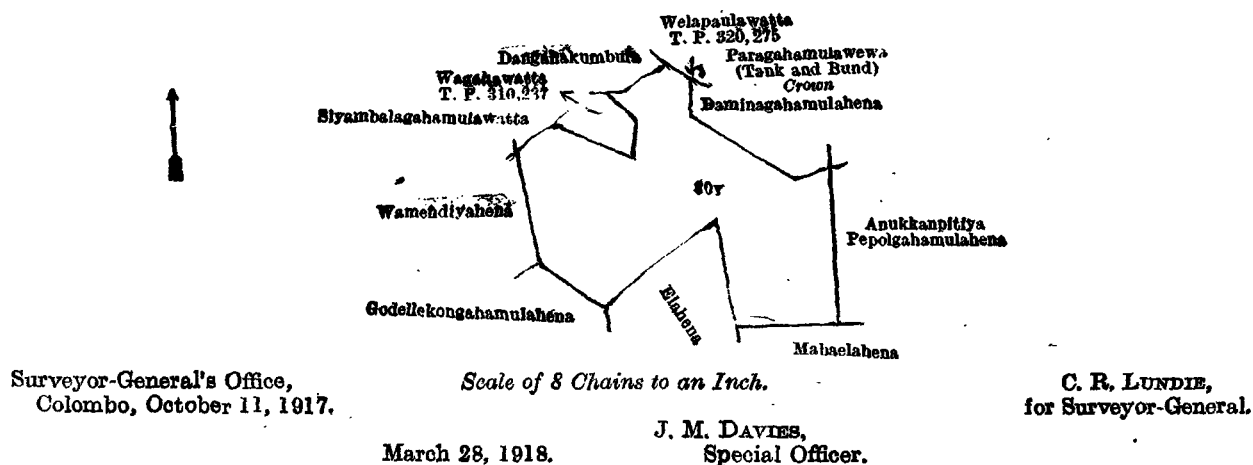
WHEREAS in pursuance of section 1 of the said Ordinances it was duly declared and notified on the 29th day of October, 1914, that if no claim to the land commonly called or known as Kongahamulahena, situate in the village of Dalupota, in the Kiniyama korale of the Katugampola hatpattu of the Kurunegala District, in the North-Western Province, containing in extent 8 acres 2 roods and 8 perches, and shown as lot 30y in preliminary plan 1,454 and in the annexed diagram, was made to John Murray Davies, Special Officer appointed under section 28 of the said Ordinances, within the period of three months from the date specified in the said notice, such land would be declared the property of the Crown, and dealt with on account of the Crown (*vide* Notice No. 5,417):

And whereas (1) Rajapaksa Mudiyansele Mudalihamy and (2) Randeni Mudiyansele Herathamy Upasakarala made claim thereto, and Howard Orme Fox, Special Officer appointed under section 28 of the said Ordinances, made due inquiry into such claim, and whereas the said claimants and the said Howard Orme Fox, Special Officer, with the consent of His Excellency the Governor, came to an agreement in writing dated the 1st day of August, 1916, concerning the said land, under section 4, sub-section (1), of the said Ordinances, whereby it was agreed that the said claimants should be declared the purchaser, in equal shares, of the said land, upon payment on or before the 1st day of November, 1916, to the Government Agent at Kurunegala, or to the Treasury Officer, Chilaw, or to the Settlement Officer, of a sum of Rupees One hundred and thirty-six and Cents Eighty only (Rs. 136·80), as the purchase amount of the said land, and whereas the said amount has been duly paid, the said claimants are hereby, in pursuance of the agreement aforementioned, declared to be the purchasers, in equal shares, of the said land, as more fully described herein below.

Description of the Land referred to.

The land commonly called or known as Kongahamulahena, situated in the village of Dalupota, in the Kiniyama korale of the Katugampola hatpattu of the Kurunegala District, in the North-Western Province, containing in extent 8 acres 2 roods and 8 perches, and shown as lot 30y in preliminary plan 1,454 and in the annexed diagram; and bounded as follows: on the north by Siyambalagahamulawatta (private), Wagahawatta (private) (T. P. 320,237), Dangahakumbura claimed by Rajapaksa Mudiyansele Mudalihamy and others, Welapaulawatta sold by the Crown (T. P. 320,275), Paragahamulawewa (tank and bund) to be declared the property of the Crown under the Waste Lands Ordinances, Daminagahamulahena sold to Randeni Mudiyansele Herathamy Upasakarala and another under the Waste Lands Ordinances; on the east by Anukkanpitiya Pepoigahamulahena sold to Rajapaksa Mudiyansele Mudalihamy and others under the Waste Lands Ordinances; on the south by Mahalahena sold to Korallage Jothiamy and others under the Waste Lands

Ordinances, Elahena sold to Rajapaksa Mudiyansele Korallage Kirimenika and another under the Waste Lands Ordinances, Godelle Kongahamulahena sold to Rajapaksa Mudiyansele Korallage Kirimenika and others under the Waste Lands Ordinances; on the west by Wamendiyahena sold to Rajapaksa Mudiyansele Korallage Kiri Menika and others under the Waste Lands Ordinances.



Surveyor-General's Office,
Colombo, October 11, 1917.

Scale of 8 Chains to an Inch.

C. R. LUNDIE,
for Surveyor-General.

J. M. DAVIES,
Special Officer.

March 28, 1918.

Kurunegala S. O. No. 2,801.

Order under Section 4, Sub-section (1), of The Waste Lands Ordinances of 1897, 1899, 1900, and 1903."

In the matter of the lands commonly called or known as Kongahamulahena and Daminagahahena, situate in the village of Dalupota, in the Kinyama korale of the Katugampola hatpattu of the Kurunegala District, in the North-Western Province, and of "The Waste Lands Ordinances of 1897, 1899, 1900, and 1903."

WHEREAS in pursuance of section 1 of the said Ordinances it was duly declared and notified on the 29th day of October, 1914, that if no claim to the lands commonly called or known as Kongahamulahena and Daminagahahena, situate in the village of Dalupota, in the Kinyama korale of the Katugampola hatpattu of the Kurunegala District, in the North-Western Province, containing in extent 4 acres 1 rood and 8 perches, and shown as lots 15r and 30r in preliminary plan 1,454 and in the annexed diagrams, was made to John Murray Davies, Special Officer appointed under section 28 of the said Ordinances, within the period of three months from the date specified in the said notice, such lands would be declared the property of the Crown, and dealt with on account of the Crown (*vide* Notice No. 5,417):

And whereas (1) Rajapaksa Mudiyansele Gurdhamy, (2) ditto Punchihamy, (3) ditto Menikhamy, and (4) ditto Ranmenika (minor) made claim thereto, and Howard Orme Fox, Special Officer appointed under section 28 of the said Ordinances, made due inquiry into such claim, and with the consent of His Excellency the Governor, came to an agreement in writing dated the 1st day of August, 1916, with the said 1st and 2nd claimants, and the said 3rd claimant for himself and as duly appointed representative of the said 4th claimant (minor), concerning the said lands, under section 4, sub-section (1), of the said Ordinances, whereby it was agreed that the said claimants should be declared the purchasers of the said lands, in the proportion of $\frac{1}{2}$ to the said 1st claimant and $\frac{1}{2}$ to the 2nd, 3rd, and 4th claimants together, upon payment on or before the 1st day of November, 1916, to the Government Agent at Kurunegala, or to the Treasury Officer, Unilaw, or to the Settlement Officer, of Rupees Thirty-four and Cents Sixty (Rs. 34.60) and of Rupees Thirty-four and Cents Twenty (Rs. 34.20), as the purchase amounts of the said lands, and whereas the said amounts have been duly paid, the said claimants are hereby, in pursuance of the agreement aforementioned, declared to be the purchasers of the said lands, in the above-mentioned proportions, as more fully described herein below.

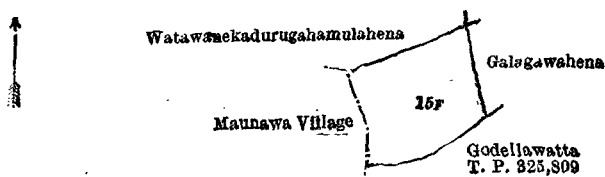
Description of the Lands referred to.

The following lots situated in the village of Dalupota, in the Kinyama korale of the Katugampola hatpattu of the Kurunegala District, in the North-Western Province, as described in the annexed diagrams:—

I.—Preliminary plan 1,454.

Lot.	Name of Land.	Extent, A. R. P.
15r	Kongahamulahena	2 0 26

and bounded as follows: on the north by Watawane Kadurugahamulahena sold to Rajapaksa Mudiyansele Arachchillage Mudalihamy and others under the Waste Lands Ordinances; on the east by Galagawahena sold to Rajapaksa Mudiyansele Arachchillage Mudalihamy and others under the Waste Lands Ordinances; on the south by Godellawatta sold by the Crown (T. P. 325,809); on the west by the village limit of Maunawa.



Surveyor-General's Office,
Colombo, October 11, 1917.

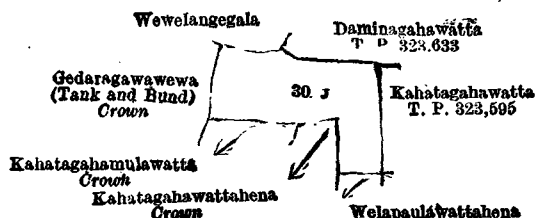
Scale of 8 Chains to an Inch.

C. R. LUNDIE,
for Surveyor-General.

II.—Preliminary plan 1,454.

Lot.	Name of Land.	Extent, A. R. P.
30r	Daminagahahena	2 0 22

and bounded as follows: on the north by Wewelange-gala sold to Rajapaksa Mudiyansele Korallage Kiri Menika and another under the Waste Lands Ordinances, Daminagahawatta sold by the Crown (T. P. 323,633); on the east by Kahatagahawatta sold by the Crown (T. P. 323,595); on the south by W-welapaulawattahena (private), Kahatagahawattahena to be declared the property of the Crown under the Waste Lands Ordinances, Kahatagahamulawatta to be declared the property of the Crown under the Waste Lands Ordinances; on the west by Gedaragawawewa (tank and bund) to be declared the property of the Crown under the Waste Lands Ordinances.



Surveyor-General's Office,
Colombo, October 11, 1917.

Scale of 8 Chains to an Inch.

C. R. LUNDIE,
for Surveyor-General.

March 28, 1918. J. M. DAVIES,
Special Officer.

Anuradhapura S. O. No. 969.

Order under Section 2 of "The Waste Lands Ordinances of 1897, 1899, 1900, and 1903," declaring Lands to be Crown Property.

In the matter of the lands commonly called or known as Hinnapitahena, Katukeliyawa-accara, &c., situate in the village of Hiralugama, in the Kende tulana of the Kadawat korale of the Nuwaragam palata, in the North-Central Province, and of "The Waste Lands Ordinances of 1897, 1899, 1900, and 1903."

THE notice required by section 1 of "The Waste Lands Ordinances of 1897, 1899, 1900, and 1903," having been duly published in manner prescribed by that section in respect of the above-named lands (*vide* Notice No. 6,761), and no claim having been made to the said lands or to any interest therein within the period of three months from the date specified in the said notice, I, John Murray Davies, Special Officer appointed under section 28 of the said Ordinances, under and by virtue of the powers vested in me in that behalf by section 2 of the said Ordinances, do hereby on this 16th day of July, 1918, order and declare that the said lands, as more fully described herein below, situate in the village of Hiralugama, in the Kende tulana of the Kadawat korale of the Nuwaragam palata, in the North-Central Province, and shown as lots 1H, 6B, 6A, 6C, and 1s in preliminary plan 642 and in the annexed diagrams, and containing in extent 1 acre 3 roods and 23 perches, are the property of the Crown.

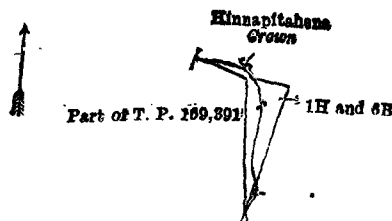
Description of the Lands referred to.

The following lots situated in the village of Hiralugama, in the Kende tulana of the Kadawat korale of the Nuwaragam palata, in the North-Central Province, as described in the annexed diagrams:—

I.—Preliminary plan 642.

Lot.	Name of Land.	Extent, A. R. P.
1H	Hinnapitahena	0 1 20
6B	Katukeliyawa-accara	0 0 32
		0 2 12

and bounded as follows: on the north and east by Hinnapitahena to be declared the property of the Crown under the Waste Lands Ordinances; on the south by Hinnapitahena to be declared the property of the Crown under the Waste Lands Ordinances, part of T. P. 169,391; on the west by part of T. P. 169,391.



Surveyor-General's Office,
Colombo, December 18, 1917.


Scale of 8 Chains to an Inch.

C. R. LUNDIE,
for Surveyor-General.

II.—Preliminary plan 642.

Lot.	Name of Land.	Extent, A. R. P.
6A	Katukeliyawa-accara	0 0 27

and bounded as follows: on the north by Hinnapitahena to be declared the property of the Crown under the Waste Lands Ordinances; on the east by part of T. P. 169,391; on the south and west by Hinnapitahena to be declared the property of the Crown under the Waste Lands Ordinances.



Surveyor-General's Office,
Colombo, December 18, 1917.


Scale of 8 Chains to an Inch.

C. R. LUNDIE,
for Surveyor-General.

III.—Preliminary plan 642.

Lot.	Name of Land.	Extent, A. R. P.
6c	Katukeliyawa-accara	1 0 2

and bounded as follows: on the north by part of T. P. 169,391; on the east, south, and west by Hinnapitahena to be declared the property of the Crown under the Waste Lands Ordinances.



Surveyor-General's Office,
Colombo, December 18, 1917.

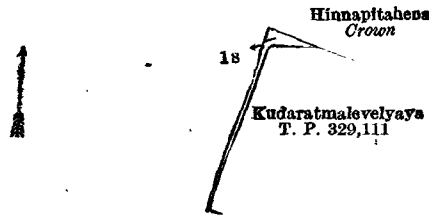
Scale of 8 Chains to an Inch.

C. R. LUNDIE,
for Surveyor-General.

IV.—Preliminary plan 642.

Lot.	Name of Land.	Extent, A. R. P.
1s	Hinnapitahena	0 0 22

and bounded as follows : on the north by Hinnapitahena declared to be the property of the Crown under the Waste Lands Ordinances ; on the east by Kudaratmalvelyaya sold by the Crown (T. P. 329,111) ; on the south and west by Hinnapitahena declared to be the property of the Crown under the Waste Lands Ordinances.



Surveyor-General's Office,
Colombo, July 3, 1918.

Scale of 8 Chains to an Inch.

C. R. LUNDIE,
for Surveyor-General.

J. M. DAVIES,
Special Officer.

July 16, 1918.

Anuradhapura S. O. No. 970.

Order under Section 2 of "The Waste Lands Ordinances of 1897, 1899, 1900, and 1903,"
declaring Lands to be Crown Property.

In the matter of the lands commonly called or known as Siyambalagahalanda, path and reservation, situate in the village of Tammannewa, in the Pahala Kelegam tulana of the Wilachchiya korale of the Nuwaragam palata, in the North-Central Province, and of "The Waste Lands Ordinances of 1897, 1899, 1900, and 1903."

THE notice required by section 1 of "The Waste Lands Ordinances of 1897, 1899, 1900, and 1903," having been duly published in manner prescribed by that section in respect of the above-named lands (*vide* Notice No. 6,815), and no claim having been made to the said lands or to any interest therein within the period of three months from the date specified in the said notice, I, John Murray Davies, Special Officer appointed under section 28 of the said Ordinances, under and by virtue of the powers vested in me in that behalf by section 2 of the said Ordinances, do hereby on this 16th day of July, 1918, order and declare that the said lands, as more fully described herein below, situate in the village of Tammannewa, in the Pahala Kelegam tulana of the Wilachchiya korale of the Nuwaragam palata, in the North-Central Province, and shown as lots 4 and 14 in topo preliminary plan 4 and in the annexed diagrams, and containing in extent 4 acres and 4 perches, are the property of the Crown.

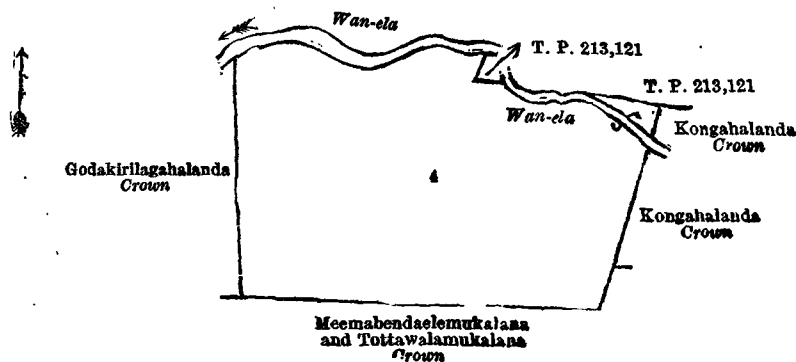
Description of the Lands referred to.

The following lots situated in the village of Tammannewa, in the Pahala Kelegam tulana of the Wilachchiya korale of the Nuwaragam palata, in the North-Central Province, as described in the annexed diagrams :—

I.—Topo preliminary plan 4.

Lot.	Name of Land.	Extent, A. R. P.
4	Siyambalagahalanda	3 3 18

and bounded as follows : on the north by the Wan-ela, T. P. 213,121, the Wan-ela, T. P. 213,121 ; on the east by Kongahalanda declared to be the property of the Crown under the Waste Lands Ordinances, Meemabendaalamukalana and Tottawalamukalana declared to be the property of the Crown under the Waste Lands Ordinances ; on the south by Meemabendaalamukalana and Tottawalamukalana declared to be the property of the Crown under the Waste Lands Ordinances ; on the west by Godakirilagahalanda declared to be the property of the Crown under the Waste Lands Ordinances.



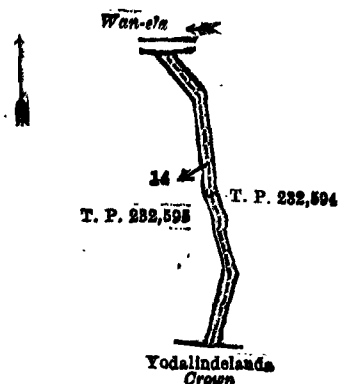
Surveyor-General's Office,
Colombo, February 28, 1918.

Scale of 4 Chains to an Inch.

C. R. LUNDIE,
for Surveyor-General.

Lot.	Name of Land.	II.—Topo preliminary plan 4.	Extent, A. R. P.
14	Path and reservation		0 0 26

and bounded as follows : on the north by the Wan-ela ; on the east by T. P. 232,594 ; on the south by Yodalindelanda declared to be the property of the Crown under the Waste Lands Ordinances ; on the west by T. P. 232,595.



Surveyor-General's Office,
Colombo, February 28, 1918.

Scale of 4 Chains to an Inch.

C. R. LUNDIE,
for Surveyor-General.

July 16, 1918.

J. M. DAVIES,
Special Officer.

PRELIMINARY NOTICES.

Hambantota Notice No. 7,002.

Notice under "The Waste Lands Ordinances of 1897, 1899, 1900, and 1903."


TAKE notice that unless within three months from August 23, 1918, the persons, if any, who claim any interest in the land hereinafter mentioned make claim in person or in writing to the said land or to some interest therein to A. L. Crossman, Esq., Special Officer appointed under section 28 of "The Waste Lands Ordinances of 1897, 1899, 1900, and 1903," at his office at Colombo :

Such Special Officer, in pursuance of the powers vested in him by the said Ordinances, will declare by writing under his hand that the land, to which no claim has been made, is the property of the Crown.

A. L. CROSSMAN,
Special Officer.

Description of the Land referred to.

The land commonly called or known as Rukattanagahahena (reservation for Meda Wawwa trigonometrical station), situated in the village of Meda Wawwa, in the West Giruwa pattu of the Hambantota District, in the Southern Province, containing in extent 3 perches, and shown as lot 8N in preliminary plan 265 and in the annexed diagram ; and bounded as follows : on the north and east by Nugagahahena belonging to the Crown ; on the south by T. P. 195,117 ; on the west by Nugagahahena belonging to the Crown.



Surveyor-General's Office,
Colombo, October 16, 1916.

Scale of 8 Chains to an Inch.

G. K. THOBHILL,
for Surveyor-General.

Hambantota S. O. 12—1918.

Hambantota Notice No. 7,003.

Notice under "The Waste Lands Ordinances of 1897, 1899, 1900, and 1903."

TAKE notice that unless within three months from August 23, 1918, the persons, if any, who claim any interest in the lands hereinafter mentioned or in any one or more of such lands or to some interest therein make claim in person or in writing to the said lands or any of them or to some interest therein to J. M. Davies, Esq., Special Officer appointed under section 28 of "The Waste Lands Ordinances of 1897, 1899, 1900, and 1903," at his office at Colombo :

Such Special Officer, in pursuance of the powers vested in him by the said Ordinances, will declare by writing under his hand that the said lands, or such of them as to which no claim has been made, are the property of the Crown.

J. M. DAVIES,
Special Officer.


Description of the Lands referred to.

The following lots situated in the village of Gonadeniya, in the West Giruwa pattu of the Hambantota District, in the Southern Province, as described in the annexed diagrams :—

I.—Preliminary plan 372.

Lot.	Name of Land.	Extent, A. R. P.
28½	School garden (road)	0 0 16

and bounded as follows : on the north by a road ; on the east by Iskolewatta declared to be the property of the Crown under the Waste Lands Ordinances ; on the south by a road ; on the west by Iskolewatta declared to be the property of the Crown under the Waste Lands Ordinances.



Surveyor-General's Office,
Colombo, July 20, 1918.

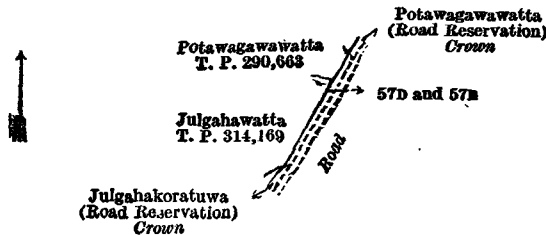
Scale of 8 Chains to an Inch.

C. R. LUNDIE,
for Surveyor-General.

II.—Preliminary plan 372.

Lot.	Name of Land.	Extent, A. R. P.
57D	Road reservation	0 0 4
57E	Do.	0 0 13
		0 0 17

and bounded as follows : on the north by Potawagawawatta (road reservation) declared to be the property of the Crown under the Waste Lands Ordinances ; on the east by a road ; on the south by Julgahakoratuwa (road reservation) declared to be the property of the Crown under the Waste Lands Ordinances ; on the west by Julgahawatta sold by the Crown (T. P. 314,169), Patawagawawatta granted at half-improved value (T. P. 290,663).



Surveyor-General's Office,
Colombo, July 20, 1918.

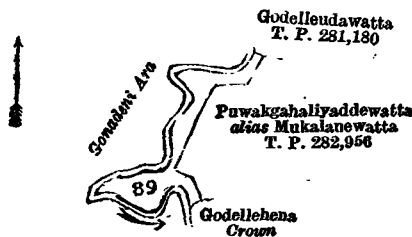
Scale of 8 Chains to an Inch.

C. R. LUNDIE,
for Surveyor-General.

III.—Preliminary plan 372.

Lot.	Name of Land.	Extent, A. R. P.
89	Stream reservation	0 3 10

and bounded as follows : on the north by Gonadeni-ara, Godelleudawatta sold by the Crown (T. P. 281,180) ; on the east by Puwakgahaliyaddewatta *alias* Mukalanewatta sold by the Crown (T. P. 282,956) ; on the south by Godellehena declared to be the property of the Crown under the Waste Lands Ordinances, Gonadeni-ara ; on the west by Gonadeni-ara



Surveyor-General's Office,
Colombo, July 20, 1918.

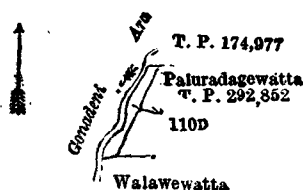
Scale of 8 Chains to an Inch.

C. R. LUNDIE,
for Surveyor-General.

IV.—Preliminary plan 372.

Lot.	Name of Land.	Extent, A. R. P.
110D	Stream reservation	0 0 30

and bounded as follows : on the north by T. P. 174,977 ; on the east by Paluradagewatta sold by the Crown (T. P. 282,852) ; on the south by Walawewatta claimed by Galagamalalage Don Hendrick and others ; on the west by Gonadeni-ara.



Surveyor-General's Office,
Colombo, July 20, 1918.

Scale of 8 Chains to an Inch.

C. R. LUNDIE,
for Surveyor-General.

Kurunegala Notice No. 7,004.

Notice under "The Waste Lands Ordinances of 1897, 1899, 1900, and 1903."

TAKE notice that unless within three months from August 23, 1918, the persons, if any, who claim any interest in the lands hereinafter mentioned or in any one or more of such lands or to some interest therein make claim in person or in writing to the said lands or any of them or to some interest therein to N. A. Hampton, Esq., Special Officer appointed under section 28 of "The Waste Lands Ordinances of 1897, 1899, 1900, and 1903," at his office at Colombo :

Such Special Officer, in pursuance of the powers vested in him by the said Ordinances, will declare by writing under his hand that the said lands, or such of them as to which no claim has been made, are the property of the Crown.

N. A. HAMPTON,
Special Officer.

Description of the Lands referred to.

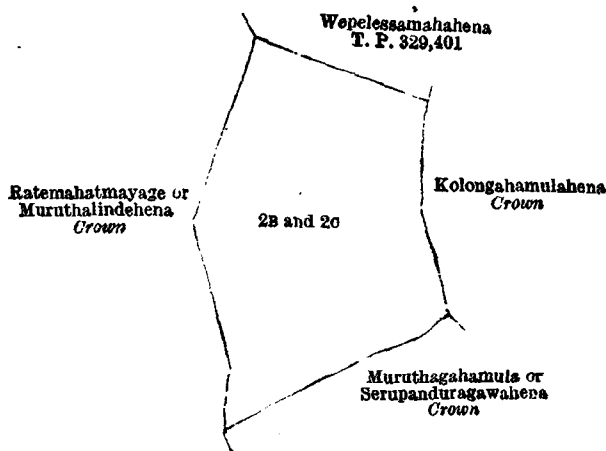
The following lots situated in the village of Pahala Kalalpitiya, in the Udukaha korale south of the Dambadeni hatpattu of the Kurunegala District, in the North-Western Province, as described in the annexed diagrams :—

I.—Preliminary plan 456.

Lot.	Name of Land.	Extent, A. R. P.
2B ..	Kahatagahamulahena	1 0 2
2C ..	Matiyanamullahena or Bunwalagawahena	1 2 12

2 2 14

and bounded as follows : on the north by Wepelessamahahena sold by the Crown (T. P. 329,401) ; on the east by Kolongahamulahena to be declared the property of the Crown under the Waste Lands Ordinances ; on the south by Muruthagahamula or Serupanduragawahena declared to be the property of the Crown under the Waste Lands Ordinances ; on the west by Ratmahatmayage or Muruthalindehena belonging to the Crown.



Surveyor-General's Office,
Colombo, July 8, 1918.

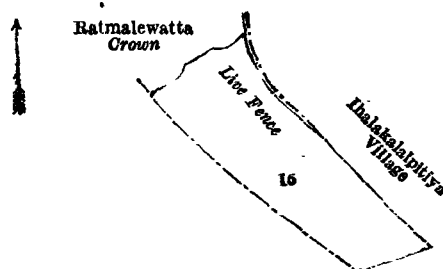
Scale of 4 Chains to an Inch.

C. R. LUNDIE,
for Surveyor-General.

II.—Preliminary plan 456.

Lot.	Name of Land.	Extent, A. R. P.
15 ..	Gallendagawahena	1 0 6

and bounded as follows : on the north by Ratmalewatta belonging to the Crown, the village limit of Ihalakalpiya ; on the east and south by the village limit of Ihala Kalpitiya ; on the west by the village limit of Ihala Kalpitiya, Ratmalewatta belonging to the Crown.



Surveyor-General's Office,
Colombo, July 8, 1918.

Scale of 4 Chains to an Inch.

C. R. LUNDIE,
for Surveyor-General.

Kurunegala S. O. 105—1918.

Kurunegala Notice No. 7,005.

Notice under "The Waste Lands Ordinances of 1897, 1899, 1900, and 1903."

TAKE notice that unless within three months from August 23, 1918, the persons, if any, who claim any interest in the lands hereinafter mentioned or in any one or more of such lands or to some interest therein make claim in person or in writing to the said lands or any of them or to some interest therein to N. A. Hampton, Esq., Special Officer appointed under section 28 of "The Waste Lands Ordinances of 1897, 1899, 1900, and 1903," at his office at Colombo :

Such Special Officer, in pursuance of the powers vested in him by the said Ordinances, will declare by writing under his hand that the said lands, or such of them as to which no claim has been made, are the property of the Crown.

N. A. HAMPTON,
Special Officer.

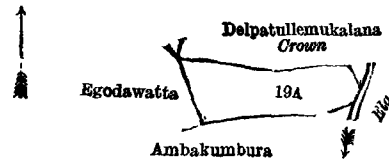
Description of the Lands referred to.

The following lots situated in the village of Palle Kekulawala, in the Udukaha korale south of the Dambadeni hatpattu of the Kurunegala District, in the North-Western Province, as described in the annexed diagrams :—

I.—Preliminary plan 484.

Lot.	Name of Land.	Extent, A. B. P.
19A ..	Egodahena	0 1 20

and bounded as follows : on the north by Delpatullekulana declared to be the property of the Crown under the Waste Lands Ordinances ; on the east by Delpatullekulana declared to be the property of the Crown under the Waste Lands Ordinances, an ela ; on the south by Ambakumbura claimed by Jalat Patirannahelage Punchappuhamy and others ; on the west by Egodawatta claimed by Dissanayake Achchilla Dingirihamy.



Surveyor-General's Office,
Colombo, June 4, 1918.

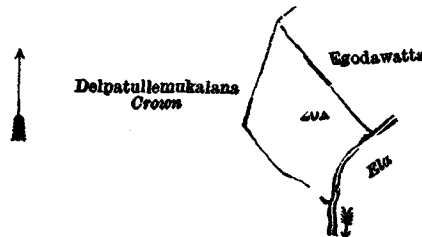
Scale of 4 Chains to an Inch.

C. R. LUNDIE,
for Surveyor-General.

II.—Preliminary plan 484.

Lot.	Name of Land.	Extent, A. B. P.
20A ..	Egodahena	0 2 0

and bounded as follows : on the north by Egodawatta claimed by Imiya Patirannahelage Punchappuhamy and another ; on the east by Egodawatta claimed by Imiya Patirannahelage Punchappuhamy and another, an ela ; on the south and west by Delpatullekulana declared to be the property of the Crown under the Waste Lands Ordinances.



Surveyor-General's Office,
Colombo, June 4, 1918.

Scale of 4 Chains to an Inch.

C. R. LUNDIE,
for Surveyor-General.

III.—Preliminary plan 484.

Lot.	Name of Land.	Extent, A. B. P.
23 ..	Ketakaalagahamulahena	0 2 2

(Exclusive of the road passing through the land.)

and bounded as follows : on the north by an ela ; on the east by Ketakaalagahamulawatta (private), a road to Yattalgoda, Ketakaalagahamulawatta (private) ; on the south by the village limit of Wewala, Polkatukandamukalana declared to be the property of the Crown under the Waste Lands Ordinances ; on the west by Polkatukandamukalana declared to be the property of the Crown under the Waste Lands Ordinances.



Surveyor-General's Office,
Colombo, June 4, 1918.

Scale of 4 Chains to an Inch.

C. R. LUNDIE,
for Surveyor-General.

Kurunegala S. O. 106—1918.

Anuradhapura Notice No. 7,006.

Notice under "The Waste Lands Ordinances of 1897, 1899, 1900, and 1903."

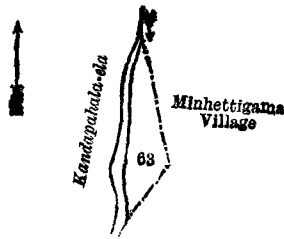
TAKE notice that unless within three months from August 23, 1918, the persons, if any, who claim any interest in the land hereinafter mentioned make claim in person or in writing to the said land or to some interest therein to J. M. Davies, Esq., Special Officer appointed under section 28 of "The Waste Lands Ordinances of 1897, 1899, 1900, and 1903," at his office at Colombo :

Such Special Officer, in pursuance of the powers vested in him by the said Ordinances, will declare by writing under his hand that the land, to which no claim has been made, is the property of the Crown.

J. M. DAVIES,
Special Officer.

Description of the Land referred to.

The land commonly called or known as Dikgalamukalana, situated in the village of Maha Diwulwewa, in the Alut Kadawat tulana of the Kadawat korale of the Nuwaragam palata, in the North-Central Province, containing in extent 22 perches, and shown as lot 63 in preliminary plan 634 and in the annexed diagram ; and bounded as follows : on the north by the Kandapahala-ela ; on the east and south by the village limit of Minhettigama ; on the west by the Kanda-pahala-ela.



Surveyor-General's Office,
Colombo, July 3, 1918.

Scale of 4 Chains to an Inch.
Anuradhapura S. O. 42—1918.

C. R. LUNDIE,
for Surveyor-General.

Uva Notice No. 7,007.

Notice under "The Waste Lands Ordinances of 1897, 1899, 1900, and 1903."

TAKE notice that unless within three months from August 23, 1918, the persons, if any, who claim any interest in the lands hereinafter mentioned or in any one or more of such lands or to some interest therein make claim in person or in writing to the said lands or any of them or to some interest therein to J. M. Davies, Esq., Special Officer appointed under section 23 of "The Waste Lands Ordinances of 1897, 1899, 1900, and 1903," at his office at Colombo :

Such Special Officer, in pursuance of the powers vested in him by the said Ordinances, will declare by writing under his hand that the said lands, or such of them as to which no claim has been made, are the property of the Crown.

J. M. DAVIES,
Special Officer.


Description of the Lands referred to.

The following lots situated in the village of Kadurugamuwa, in the Mahapalata korale of the Udukinda division, in the Province of Uva, as described in the annexed diagrams :—

I.—Preliminary plan 114.

Lot.	Name of Land.	Extent, A. R. P.
45A2 ..	Reservation for railway ..	0 0 21
45A3 ..	Do. ..	0 3 8
		0 3 29

and bounded as follows : on the north by reservation for railway belonging to the Crown ; on the east by T. P. 58,782 ; on the south by Karabeddekandura, T. P. 58,782, Karabeddekandura ; on the west by T. P. 58,782.



Surveyor-General's Office,
Colombo, July 25, 1918.

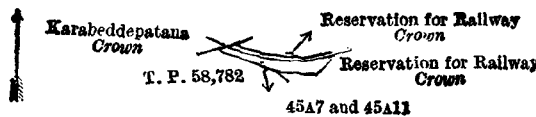
Scale of 8 Chains to an Inch.

C. R. LUNDIE,
for Surveyor-General.

II.—Preliminary plan 114.

Lot.	Name of Land.	Extent, A. R. P.
45A7 ..	Reservation for railway ..	0 0 6½
45A11 ..	Do. ..	0 0 15
		0 0 21½

and bounded as follows : on the north and east by the reservation for railway belonging to the Crown ; on the south by the reservation for railway belonging to the Crown, T. P. 58,782 ; on the west by Karabeddepatana belonging to the Crown.



Surveyor-General's Office,
Colombo, July 25, 1918.

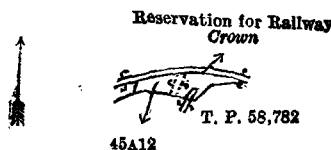
Scale of 8 Chains to an Inch.

C. R. LUNDIE,
for Surveyor-General.

III.—Preliminary plan 114.

Lot.	Name of Land.	Extent, A. R. P.
45A12 ..	Reservation for railway ..	0 0 36

and bounded as follows : on the north and east by the reservation for railway belonging to the Crown ; on the south by T. P. 58,782 ; on the west by the reservation for railway belonging to the Crown.



Surveyor-General's Office,
Colombo, July 25, 1918.

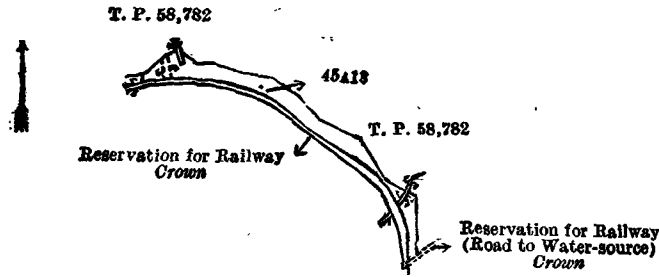
Scale of 8 Chains to an Inch.

C. R. LUNDIE,
for Surveyor-General.

IV.—Preliminary plan 114.

Lot.	Name of Land.	Extent, A. R. P.
45A13 ..	Reservation for railway ..	0 3 38

and bounded as follows : on the north and east by T. P. 58,782 ; on the south by the reservation for railway (road to water-source) belonging to the Crown ; on the west by the reservation for railway belonging to the Crown, T. P. 58,782.



Surveyor-General's Office,
Colombo, July 25, 1918.

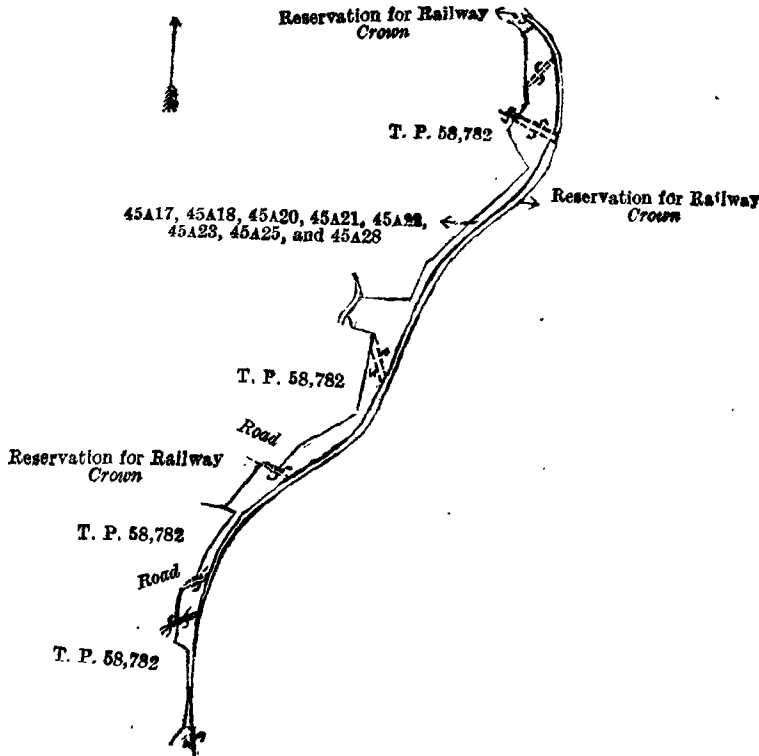
Scale of 8 Chains to an Inch.

C. R. LUNDIE,
for Surveyor-General.

V.—Preliminary plan 114.

Lot.	Name of Land.	Extent, A. R. P.	Lot.	Name of Land.	Extent, A. R. P.
45A17 ..	Reservation for railway	0 2 0	45A23 ..	Reservation for railway	0 1 2½
45A18 ..	Do. ..	0 0 39	45A25 ..	Do. ..	0 1 24
45A20 ..	Do. ..	0 1 11	45A28 ..	Do. ..	0 0 19
45A21 ..	Do. ..	0 0 27½			
45A22 ..	Do. ..	0 0 5			2 0 8½

and bounded as follows : on the north and east by the reservation for railway belonging to the Crown ; on the south by the reservation for railway belonging to the Crown, T. P. 58,782 ; on the west by T. P. 58,782, reservation for railway belonging to the Crown, a road, T. P. 58,782, a stream, T. P. 58,782.



Surveyor-General's Office,
Colombo, July 25, 1918.

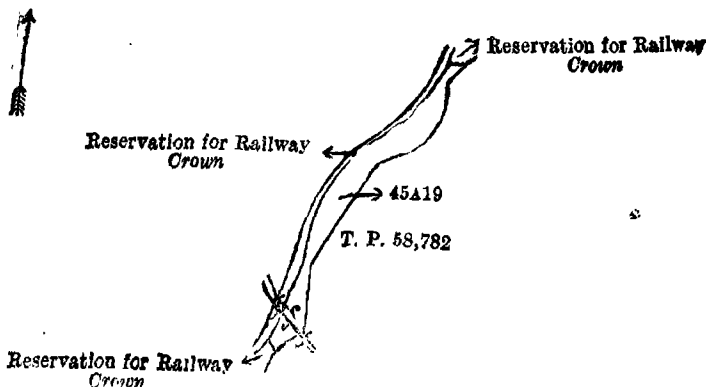
Scale of 8 Chains to an Inch.

C. R. LUNDIE,
for Surveyor-General.

VI.—Preliminary plan 114.

Lot.	Name of Land.	Extent, A. R. P.
45A19 ..	Reservation for railway ..	1 0 11

and bounded as follows : on the north by the reservation for railway belonging to the Crown ; on the east by T. P. 58,782 ; on the south and west by the reservation for railway belonging to the Crown.



Surveyor-General's Office,
Colombo, July 25, 1918.

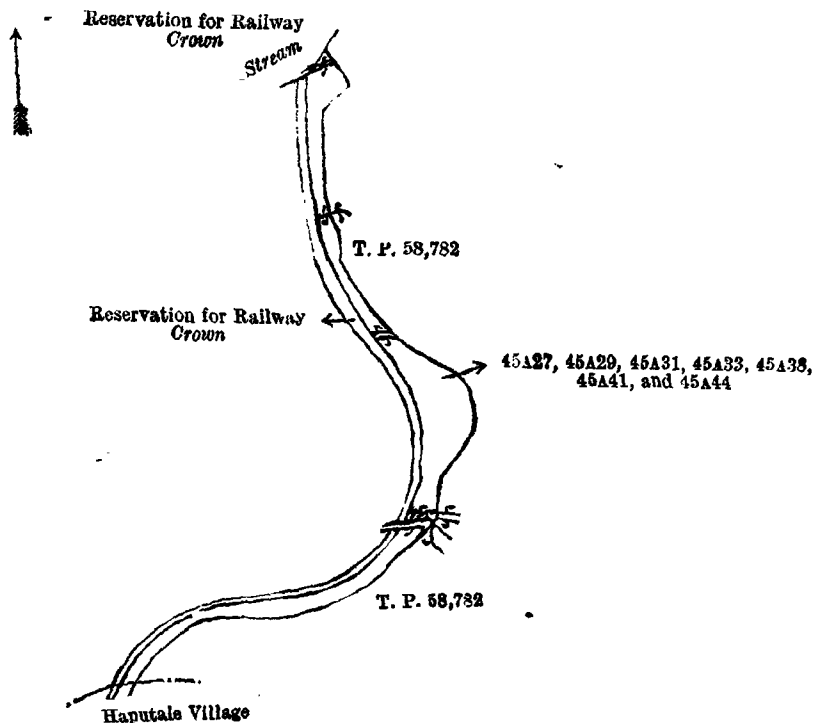
Scale of 8 Chains to an Inch.

C. R. LUNDIE,
for Surveyor-General.

VII.—Preliminary plan 114.

Lot.	Name of Land.	Extent, A. R. P.	Lot.	Name of Land.	Extent, A. R. P.
45A27 ..	Reservation for railway	.. 0 1 13	45A41 ..	Reservation for railway	.. 0 0 23
45A29 ..	Do. 0 0 15	45A44 ..	Do. 0 3 14
45A31 ..	Do. 0 2 15			
45A33 ..	Do. 0 0 13			2 2 10
45A38 ..	Do. 0 1 37			

and bounded as follows : on the north by a stream, the reservation for railway belonging to the Crown ; on the east by T. P. 58,782 ; on the south by T. P. 58,782, the village limit of Haputale ; on the west by the reservation for railway belonging to the Crown.



Surveyor-General's Office,
Colombo, July 25, 1918.

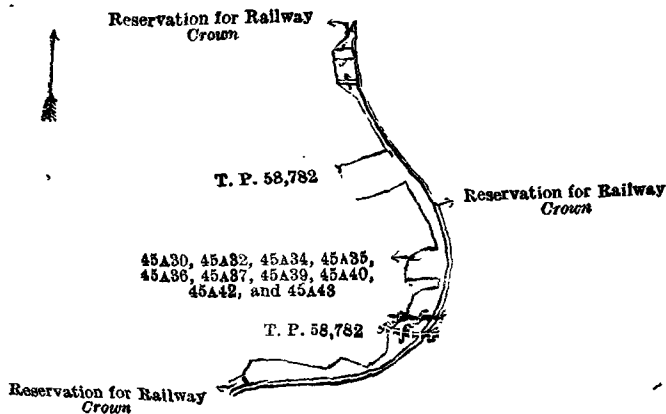
Scale of 8 Chains to an Inch.

C. R. LUNDIE,
for Surveyor-General.

VIII.—Preliminary plan 114.

Lot.	Name of Land.	Extent, A. R. P.	Lot.	Name of Land.	Extent, A. R. P.
45A30 ..	Reservation for railway	.. 0 0 25	45A39 ..	Reservation for railway	.. 0 0 14½
45A32 ..	Do. 0 0 34	45A40 ..	Do. 0 0 37
45A34 ..	Do. 0 0 29	45A42 ..	Do. 0 1 15
45A35 ..	Do. 0 0 21	45A43 ..	Do. 0 0 2
45A36 ..	Do. 0 0 21½			1 2 3½
45A37 ..	Do. 0 0 5			

and bounded as follows : on the north, east, and south by the reservation for railway belonging to the Crown ; on the west by the reservation for railway belonging to the Crown, T. P. 58,782.



Surveyor-General's Office,
Colombo, July 25, 1918.

Scale of 8 Chains to an Inch.

C. R. LUNDIE,
for Surveyor-General.

Kalutara Notice No. 7,003.

Notice under "The Waste Lands Ordinances of 1897, 1899, 1900, and 1903."

TAKE notice that unless within three months from August 23, 1918, the persons, if any, who claim any interest in the land hereinafter mentioned appear before the Assistant Government Agent of the Kalutara District, at his office at Kalutara, and make claim to the said land or to some interest therein ;

Such Assistant Government Agent, in pursuance of the powers in him vested by "The Waste Lands Ordinances of 1897, 1899, 1900, and 1903," will declare by writing under his hand that the said land, to which no claim has been made, is the property of the Crown.

C. V. BRAYNE,
Assistant Government Agent.

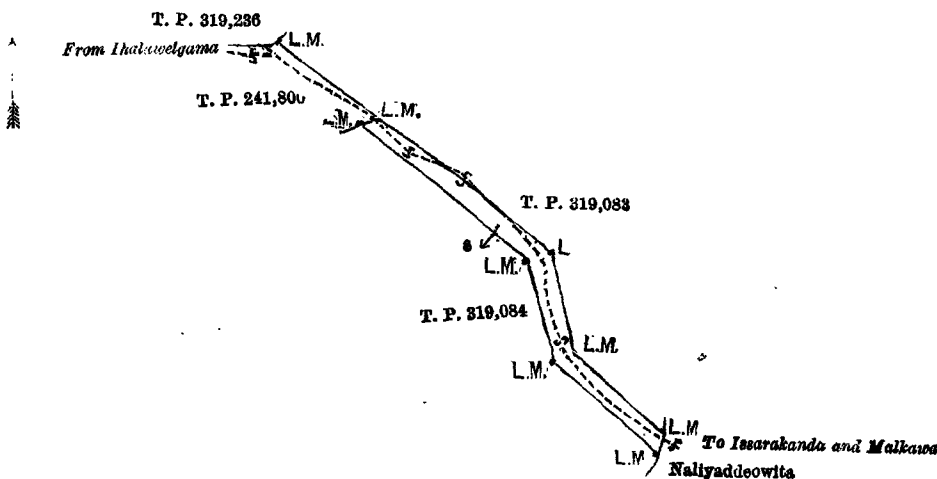
Description of the Land referred to.

The following lot situated in the village of Paragoda, in Gangaboda pattuwa of Pasdun korale east of the Kalutara District, in the Western Province, as described in the annexed diagram :—

Preliminary plan 16,054.

Lot.	Name of Land.	Extent, A. R. P.
6	Kekunagodella (reservation for footpath)	0 1 28

and bounded as follows : on the north by the lands depicted in title plans Nos. 319,236, 319,083 ; on the east by the land depicted in title plan No. 319,083, Naliyaddeowita claimed by Odris Fernando and another ; on the south by the land depicted in title plan No. 319,084 ; on the west by the lands depicted in title plans Nos. 319,084, 241,800.



Surveyor-General's Office,
Colombo, May 16, 1917.

Scale of 4 Chains to an Inch.

G. K. THORNHILL,
for Surveyor-General.

Kalutara Notice No. 7,909.

Notice under "The Waste Lands Ordinances of 1897, 1899, 1900, and 1903."

TAKE notice that unless within three months from August 23, 1918, the persons, if any, who claim any interest in the land hereinafter mentioned appear before the Assistant Government Agent of the Kalutara District, at his office at Kalutara, and make claim to the said land or to some interest therein :

Such Assistant Government Agent, in pursuance of the powers in him vested by "The Waste Lands Ordinances of 1897, 1899, 1900, and 1903," will declare by writing under his hand that the land, to which no claim has been made, is the property of the Crown.

C. V. BRAYNE,
Assistant Government Agent.

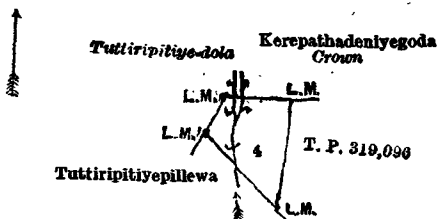
Description of the Land referred to.

The following lot situated in the village of Kitulgoda, in Maha pattu north, in Pasdun korale east of the Kalutara District, in the Western Province, as described in the annexed diagram :—

Preliminary plan 15,967.

Lot.	Name of Land.	Extent, A. R. P.
4	Tuttiripitiyepillewa (reservation for stream)	0 1 0

and bounded as follows : on the north by Kerepathadeniyegoda belonging to the Crown ; on the east by the land depicted in title plan No. 319,096 ; on the south by Tuttiripitiyepillewa claimed by Batukandage Don Charles ; and on the west by Tuttiripitiyepillewa claimed by Batukandage Don Charles, Kerepathadeniyegoda belonging to the Crown.



Surveyor-General's Office,
Colombo, June 5, 1917.

Scale of 4 Chains to an Inch.

G. K. THORNHILL,
for Surveyor-General.

LAND SALES IN THE SOUTHERN PROVINCE.

No. 3,165, S. P.—The Assistant Government Agent, Hambantota, will on Thursday, September 26, 1918, at 1 P.M., at his office in the Hambantota Kachcheri, put up to auction, for sale or settlement, or will otherwise dispose of, the under-mentioned portions of Crown land, in accordance with the regulations of Government regarding land sales. Twenty-seven allotments of land situated in the Magam pattu division of the Hambantota District of the Southern Province.

Preliminary plan 9,837. Village—Magama. Claimants—S. W. Andrise and others.

Lot.	Name of Land.	Name of Applicant.	Description.	Extent.			Upset price per acre, Rs.
				A.	R.	P.	
c 17	Wedikkarayagewatta ..	—	Coconut garden ..	0	3	34	50
Claimants—T. N. Simandirisa and others.							
D 17	Dangahakumbura or Kongahakumbura	—	Paddy field ..	0	0	24	120
E 17	Do. ..	—	do. ..	0	2	31	120
F 17	Do. ..	—	do. ..	0	1	15	120
G 17	Lolugahawatta ..	—	Coconut garden ..	0	2	29	30
H 17	Kohombagahawatta ..	—	do. ..	1	0	30	30
I 17	Kongahawatta ..	—	do. ..	0	1	27	30
Claimant—Wirappuligamage Karo.							
J 17	Ambagahakoratuwa ..	—	Jungle ..	0	2	11	30
Claimants—Heirs of Cassim Mudaliyar.							
K 17	Godakumbura ..	—	Paddy field ..	0	3	20	120
3662	Waragahakoratuwa or Amunukara-arehena	—	Jungle ..	0	0	13	30
3663	Do. ..	—	do. ..	0	0	33	30
3664	Do. ..	—	do. ..	0	0	18	—*
3665	Godakumbura and Diyawakumbura	—	Paddy field ..	0	2	33	—*
3666	Do. ..	—	do. ..	1	0	15	120

Preliminary plan 10,284. Village—Magama. Claimant—Crown.
3 Dandunwelagodana .. Don Deonis Merenchi Galappatti .. Jungle .. 0 2 13 20

Preliminary plan 10,734. Village—Wirawila. Claimant—Crown.

1	Andurumullegodana ..	W. M. Sardias Atwis ..	Jungle ..	1	0	0	20
2	Do. ..	—	Reservation along minor road ..	0	0	6	—†
3	Do. ..	—	do. ..	0	1	21	—†
4	Do. ..	S. J. Saiman Appu ..	Jungle ..	0	2	1	20
5	Do. ..	—	Reservation along minor road ..	0	0	6	—†
6	Do. ..	—	Reserved for tank ..	1	3	33	—†
7	Do. ..	—	Reservation along minor road ..	0	0	7	—†
8	Do. ..	W. James Appu ..	Jungle ..	1	0	0	20

Preliminary plan 10,768. Village—Pallemalala. Claimant—Crown.

1	Palugahawatta ..	—	Reservation for road ..	0	0	9	—†
2	Do. ..	Don Hendrick Abeysuriya ..	Jungle ..	0	3	38	20

Preliminary plan 10,745. Village—Weligatta. Claimant—Crown.

1	Siyambalagahawatta ..	—	Reservation for road ..	0	0	11	—†
2	Do. ..	K. A. P. Don Endoris ..	Jungle ..	1	0	6	20

* Not for sale. Reservation for path.

† Not for sale.

Further particulars in respect of these lands can be obtained from the Assistant Government Agent, Hambantota, and their plans from the Surveyor-General.

Colonial Secretary's Office,
Colombo, August 15, 1918.

A. S. PAGDEN,
Acting Colonial Secretary.

No. 3,166, S. P.—The Government Agent, Southern Province, will on Tuesday, October 8, 1918, at 1 P.M., at his office in Galle Kachcheri, put up to auction, for sale or settlement, or will otherwise dispose of, the under-mentioned portions of Crown land, in accordance with the regulations of Government regarding land sales. Nine allotments of land situated in the Talpe pattu division of the Galle District of the Southern Province.

Lot.	Name of Land.	Name of Applicant.	Description.	Extent.			Upset price per acre, Rs.
				A.	R.	P.	
1	Pelangahadeniyekanatta	Hewanambige Don Jandris Appu of Polpogoda	Patana ..	1	0	8	60
Preliminary plan 10,784. Village—Polpogoda. Claimant—Crown.							
1	Gallendegodakanda	Howpeliyanage Francois of Howpe	Low jungle ..	1	0	34	75
Preliminary plan 10,813. Village—Howpe. Claimant—Crown.							
1	Indigahadeniyegoda Mahadeniyabedda	D. A. Abeywickrama of Paragoda	Jungle ..	0	3	27	35
Preliminary plan 10,815. Village—Paragoda. Claimant—Crown.							
1	Kerenketiyegodabedda	Kodituwakku Kankanange Marcian Appu of Hiyare	Jungle ..	0	3	13	85
Preliminary plan 10,847. Village—Hiyare. Claimant—Crown.							
2	Kerenketiyegodabedda	Kodituwakku Kankanange Marcian Appu of Hiyare	{ Contains coconut } { Plantation .. }	0	0	10	{ 75 } { 4.30 }

Lot.	Name of Land.	Name of Applicant.	Description.	Extent.			Upset price per acre, Rs.
				A.	R.	P.	
Preliminary plan 10,888. Village—Howpe. Claimant—Crown.							
1	Rekamullawattogoda ..	Upasakage Hinni Baba of Howpe ..	Patana ..	0	2	9	62.50
2	Delgahakanatta ..	Pallege Nonnohamy of Howpe ..	Low jungle ..	0	2	5	61
3	Do.?	do. ..	do. ..	0	3	35	62.50
Preliminary plan 10,859. Village—Polpogoda. Claimant—Crown.							
3.	Indikadullekekillakanatta ..	Jayawardana Liyanage Bastian Appu of Potpogoda ..	Scrub jungle ..	0	0	24	60

Further information regarding these lands can be obtained from the Government Agent, Southern Province, and plans of them from the Surveyor-General.

Colonial Secretary's Office,
Colombo, August 17, 1918.

A. S. PAGDEN,
Acting Colonial Secretary.

No. 3,167, S. P.—The Government Agent, Southern Province, will on Tuesday, October 8, 1918, at 1 P.M., at his office in Galle Kachcheri, put up to auction, for sale or settlement, or will otherwise dispose of, the under-mentioned portions of Crown land, in accordance with the regulations of Government regarding land sales. Nine allotments of land situated in the Wellaboda pattu division of the Galle District of the Southern Province.

Lot.	Name of Land.	Name of Applicant.	Description.	Extent.			Upset price per acre, Rs.
				A.	R.	P.	
Preliminary plan 10,651. Village—Madakumbura.							
Claimants—I. D. Ogis, V. M. Jedris, and I. D. Gayonis, all of Madakumbura.							
2	Manangodella ..	Thommayahakuru Podi Sinno of Madakumbura..	{ Contains chena and coconut Plantation .. }	1	3	13	{ 50 10 }
Preliminary plan 10,769. Village—Batapola West. Claimant—Crown.							
2	Pattraketiyekele ..	Jasentunambi Emanis of Batapola ..	Paddy ..	0	0	23	100
Preliminary plan 10,808. Village—Kiripedda. Claimant—Crown.							
1	Kiripeddamanana ..	Tuppahi Eyadoris of Karandeniya ..	Patana ..	1	0	3	50
2	Kiripeddakumbura ..	do. ..	Paddy field ..	0	2	9	50
3	Do. ..	— ..	Patana (not for sale) ..	0	0	17	—*
Preliminary plan 10,870. Village—Magala South. Claimant—Punchihakuru Ayaris of Magala South.							
1	Naminigodabedda ..	Bolandahakuru Aronis of Magala South ..	{ Contains coconut Plantation .. }	0	1	23	{ 75 16 }
Claimant—Crown.							
3	Naminigodabedda ..	Bolandahakuru Aronis of Magala South ..	Jungle (not for sale) ..	0	0	15	—*
4	Do. ..	do. ..	do. ..	0	1	4	85
5	Do. ..	Pattiniyahakuru Thiloris of Magala South ..	do. ..	1	0	4	85
6	Do. ..	do. ..	do. ..	0	2	0	85
Preliminary plan 10,880. Village—Batapola. Claimant—Crown.							
1	Ihalagoipola ..	K. T. Karnelis de Silva on behalf of Antinna Marakkala Punchi Sinno of Batapola ..	Paddy field ..	0	1	38	50

* Reservation.

Further information regarding these lands can be obtained from the Government Agent, Southern Province, and plans of them from the Surveyor-General.

Colonial Secretary's Office,
Colombo, August 17, 1918.

A. S. PAGDEN,
Acting Colonial Secretary.

THE Government Agent, Southern Province, Galle, is prepared to receive on or before September 14, 1918, at the Galle Kachcheri, written applications for the lease in perpetuity from November 1, 1918, of the under-mentioned portions of Crown land to be planted with coconuts, rubber, tea, or other produce. No such applications will be entertained unless the applicant gives his full name and address and until he makes with the Government Agent a deposit of survey fees as noted against each lot. Such deposit will not be returned until the lease of the land has been sold, or until it has been decided by the Government Agent that it will not be sold.

On Tuesday, October 1, 1918, at 1 P.M., at Galle Kachcheri, the sale of the lease will be put up to auction in accordance with the regulations of Government regarding the lease of Crown lands, but the bidding shall be confined to the original applicant and those other applicants whose applications shall have been made in the manner above specified.

The conditions of the lease are obtainable on application from the Government Agent.

Four allotments of land situated in the villages noted below in the Gangaboda pattu of the Galle District, Southern Province.

Lot.	Name of Land.	Description.	Extent.	Rent for each		Survey Fees of the first of the remaining 6 years per acre.	Upset premium per acre.
				Rs. c.	Rs. c.		
Preliminary plan 10,886. Situation—Ihala Kimbiya.							
1	Kimbiyakanda or Gamekanda ..	Jungle ..	2 3 32 ..	0 90 ..	3 15 ..	4 0 ..	7 0
Preliminary plan 10,892. Situation—Etkandura.							
1	Gonaelluhena or Milla-attewala-deniya ..	High jungle ..	2 0 13 ..	1 20 ..	4 20 ..	4 0 ..	8 0
2	Gonaelluhena or Milla-attewala-galalangamanana ..	do. ..	1 0 6 ..	(Will be leased along with lot 1.)			
Preliminary plan 10,893. Situation—Etkandura.							
1	Pashaulgodella ..	Manana ..	2 3 26 ..	1 10 ..	3 85 ..	4 0 ..	7 50
2	Do. ..	Owita ..	0 0 15 ..	(To be reserved as a threshing-floor.)			

Colonial Secretary's Office,
Colombo, August 15, 1918.

A. S. PAGDEN,
Acting Colonial Secretary.

THE Government Agent, Southern Province, Galle, is prepared to receive on or before September 25, 1918, at the Galle Kachcheri, written applications for the lease in perpetuity from November 15, 1918, of the under-mentioned portions of Crown land to be planted with coconuts, rubber, tea, or other produce. No such application will be entertained unless the applicant gives his full name and address and until he makes with the Government Agent a deposit of survey fees as noted against each lot. Such deposit will not be returned until the lease of the land has been sold or until it has been decided by the Government Agent that it will not be sold.

On Tuesday, October 15, 1918, at 1 P.M., at Galle Kachcheri, the sale of the lease will be put up to auction in accordance with the regulations of Government regarding the lease of Crown lands, but the bidding shall be confined to the original applicant and those other applicants whose applications shall have been made in the manner above specified.

The conditions of lease are obtainable on application from the Government Agent.

Eighteen allotments of land situated in the villages noted below in Talpe pattu of the Galle District, Southern Province.

Preliminary plan 10,557. Situation—Udubettawa.

Lot.	Name of Land.	Description.	Extent.	Rent for each of the first 6 of years per acre.		Rent for each the remain- ing 24 years per acre.		Survey fees per acre or part of an acre.	Upset premium per acre.
				A. B. P.	Rs. c.	Rs. c.	Rs. c.	Rs. c.	
1	Ginigalgodella..	.. Chena ..	0 3 6 ..	(Reservation; will not be leased.)					
2	Do. do. ..	10 1 35 ..	1 40 ..	4 90 ..	3 0 ..	7 50		
Preliminary plan 10,736. Situation—Kottawa.									
1	Pitihogodakanda	.. Jungle ..	4 3 24 ..	2 0 ..	7 0 ..	3 0 ..	9 0		
2	Do. do. ..	5 2 8 ..	(Will be leased with lot 1.)					
3	Indurugavagoda	.. do. ..	1 1 31 ..	(do.)					
Preliminary plan 10,755. Situation—Malalgodapitiya North.									
1	Dewelgodakanda	.. Low jungle..	4 3 5 ..	1 60 ..	5 60 ..	4 0 ..	9 0		
Preliminary plan 10,761. Situation—Angulugaha.									
1	Kitulgahawalakele	.. High jungle ..	1 0 18 ..	1 20 ..	4 20 ..	4 0 ..	8 0		
2	Do. do. ..	1 2 36 ..	(Will be leased with lot 1.)					
Preliminary plan 10,805. Situation—Watawana.									
1	Magokandagoda	.. Forest ..	0 2 28 ..	(Reservation; will not be leased.)					
2	Do. do. ..	5 0 0 ..	1 60 ..	5 60 ..	4 0 ..	9 0		
3	Do. Jungle ..	0 0 19 ..	(Reservation; will not be leased.)					
Preliminary plan 10,840. Situation—Angulugaha.									
1	Hinapotumulla or Tukketiya- mulla	.. High jungle ..	7 2 38 ..	2 0 ..	7 0 ..	4 0 ..	10 0		
Preliminary plan 10,858. Situation—Polpogoda.									
1	Aludombagodakanda	.. Forest ..	3 0 3 ..	1 40 ..	4 90 ..	4 0 ..	8 50		
Preliminary plan 10,860. Situation—Angulugaha.									
1	Kitulgahawalabedda-addara- deniyagoda	.. Low jungle ..	3 0 33 ..	1 80 ..	6 30 ..	4 0 ..	9 50		
2	Thuketiyamullebedda	.. Chena ..	2 1 11 ..	1 80 ..	6 30 ..	4 0 ..	9 50		
3	Do. do. ..	0 0 37 ..	(Reservation; will not be leased.)					
4	Do. do. ..	0 0 4 ..	(do.)					
5	Do. do. ..	1 3 30 ..	1 80 ..	6 30 ..	5 0 ..	10 50		
6	Puwakgahadeniyegodella	.. do. ..	1 0 37 ..	1 80 ..	6 30 ..	5 0 ..	10 50		
7	Do. do. ..	0 0 13 ..	(Reservation; will not be leased.)					
Preliminary plan 10,890. Situation—Mawella.									
1	Talgaheudumullegoda	.. Patana ..	4 1 12 ..	1 30 ..	4 55 ..	4 0 ..	8 0		
Preliminary plan 10,855. Situation—Tittagalla.									
1	Yatagahakele	.. Low jungle..	6 2 37 ..	2 40 ..	8 40 ..	4 0 ..	11 50		
2	Do. do. ..	2 3 22 ..	(Will be leased with lot 1.)					
Preliminary plan 10,804. Situation—Kombala.									
1	Berawamullegoda	.. Forest ..	3 0 6 ..	1 60 ..	5 60 ..	4 0 ..	9 0		

Colonial Secretary's Office,
Colombo, August 17, 1918.

A. S. PAGDEN,
Acting Colonial Secretary.

NOTICE is hereby given that on Tuesday, November 5, 1918, at 1 P.M., the Government Agent, Southern Province, will put up to auction, at his office at the Galle Kachcheri, the right to dig for plumbago in the under-mentioned Crown lands in the Galle District, and supposed to contain plumbago, for a period of five years on the following conditions:—

(a) The lease will include the right of mining for plumbago only, and will be for a period of five years only at the yearly ground rent of Rs. 10 per acre per annum, and subject to the covenants and conditions as sanctioned by Government, copy of which can be obtained at the Kachcheri. The highest bidder for the lease of the under-mentioned allotments shall be the purchaser, provided that the price offered by him amounts at least to the upset price as stated against the lot in column 3.

(b) No bidding shall be finally accepted unless the person making the same shall, on being declared the highest bidder, immediately pay to the Government Agent a deposit of 10 per cent. on the amount of bidding, whether he

has made a previous deposit or not, and also unless the said person shall, on being declared the highest bidder as aforesaid, sign the above-mentioned conditions of sale.

(c) The purchaser shall pay to the Government Agent within one month of the date of sale the balance of the purchase money, and in failure thereof the purchase shall be considered void, and deposit of 10 per cent., together with any other sum paid on account of the land, shall be forfeited.

(d) On payment to the Government Agent within the time specified of the whole of the purchase money, the Government Agent will grant to the purchaser a lease in the approved form, and the purchaser shall at the same time execute and deliver to the Government Agent a duplicate of such lease.

(e) Should any error or mistake hereafter appear in the description and admeasurement of the said lands, the purchaser will not be entitled to claim any compensation or abatement of the price in respect thereof.

(f) The fee for the preparation of the lease is 4 per cent. of purchase money, not exceeding Rs. 20, and must be paid on day of sale.

(g) Full value of timber and fuel must be paid on date of sale.

(h) The pits opened should be filled up on termination of the lease.

Talpa Pattu.

Village—Hiyare.

Lot.	Name of Land.	Value per acre, Rs.
1	Mabaulkanda-addara Belimaladeniye-etamba-gaemulla	150
(Extent: One acre.)		
The Kaochoeri, Galle, August 16, 1918.		W. O. STEVENS, for Government Agent.

NOTICE is hereby given that on Tuesday, November 5, 1918, at 1 P.M., the Government Agent, Southern Province, will put up to auction, at his office at the Galle Kaochoeri, the right to dig for plumbago in the under-mentioned Crown lands in the Galle District, and supposed to contain plumbago, for a period of five years on the following conditions:—

(a) The lease will include the right of mining for plumbago only, and will be for a period of five years only at the yearly ground rent of Rs. 10 per acre per annum, and subject to the covenants and conditions as sanctioned by Government, copy of which can be obtained at the Kaochoeri. The highest bidder for the lease of the under-mentioned allotments shall be the purchaser, provided that the price offered by him amounts at least to the upset price as stated against the lot in column 3.

(b) No bidding shall be finally accepted unless the person making the same shall, on being declared the highest bidder, immediately pay to the Government Agent a deposit

of 10 per cent. on the amount of bidding, whether he has made a previous deposit or not, and also unless the said person shall, on being declared the highest bidder as aforesaid, sign the above-mentioned conditions of sale.

(c) The purchaser shall pay to the Government Agent within one month of the date of sale the balance of the purchase money, and in failure thereof the purchase shall be considered void, and deposit of 10 per cent., together with any other sum paid on account of the land, shall be forfeited.

(d) On payment to the Government Agent within the time specified of the whole of the purchase money, the Government Agent will grant to the purchaser a lease in the approved form, and the purchaser shall at the same time execute and deliver to the Government Agent a duplicate of such lease.

(e) Should any error or mistake hereafter appear in the description and admeasurement of the said lands, the purchaser will not be entitled to claim any compensation or abatement of the price in respect thereof.

(f) The fee for the preparation of the lease is 4 per cent. of purchase money, not exceeding Rs. 20, and must be paid on day of sale.

(g) Full value of timber and fuel must be paid on date of sale.

(h) The pits opened should be filled up on termination of the lease.

Four Gravets.

Village—Ankokkawala.

Lot.	Name of Land.	Value per acre, Rs.
1	Puluhenemukulana	200
(Extent: One acre.)		
The Kaochoeri, Galle, August 16, 1918.		W. O. STEVENS, for Government Agent.

LAND SALES IN THE NORTH-WESTERN PROVINCE.

No. 2,142, N.W.P.—On Tuesday, September 24, 1918, at 1 P.M., the Assistant Government Agent for the Puttalam and Chilaw Districts will put up to auction for sale or settlement, at the Tonigala Resthouse, the under-mentioned portions of Crown land, on the terms authorized by Government. Thirty-eight allotments of land situated in the Demala hatpattu division of the Puttalam District of the North-Western Province.

Lot.	Name of Land.	Name of Applicant.	Description.	Extent.		
				A.	R.	P.
Preliminary plan 4,795.—Alankulama.						
1	Mylagahawatta	D. M. Ukku Banda and another	Cleared chena	1	0	3
2	Do.	A. H. M. Appuhami	Coconut garden	1	3	11
3	Dangahahena	—	Reservation for a road (not for sale)	0	1	2
4	Do.	D. M. Kiri Banda	Cleared chena	1	0	6
Preliminary plan 4,773.—Kottukachchiya.						
1	Dangahawatta	A. H. M. Punchirala	Scrub and cleared chena	1	2	1
2	Timbirigahahena	—	Chena	0	1	4
3	Do.	—	Reservation for path (not for sale)	0	0	17
4	Do.	A. H. M. Heratham	Cleared chena	1	2	35
5	Do.	—	Reservation for ela (not for sale)	1	0	17
Preliminary plan 4,804.—Kottukachchiya.						
1	Djulgahakele	T. B. Wadigamangawa	Jungle	0	2	12
2	Do.	—	Reservation for channel (not for sale)	0	2	7
3	Do.	—	do. (do.)	0	1	14
4	Do.	T. B. Wadigamangawa	Jungle and open land	1	1	7
5	Do.	—	Reservation for road (not for sale)	0	0	20
Preliminary plan 4,710.—Nawagattagama.						
1	Dangahakele and Dangaha-aswed-duma	—	Reservation for road (not for sale)	0	2	0
2	Dangahakela	R. A. H. Herat Banda	Jungle	2	0	3
3	Dangaha-aswed-duma	do.	Paddy field	1	1	0
4	Dangahahena	do.	Jungle	1	0	16
5	Do.	—	Reservation for road (not for sale)	0	1	5
Preliminary plan 4,796.—Paliyagama.						
1	Dangahapitiya or Tisbambedan-gahapitiyahena	—	Reservation for road (not for sale)	0	0	11
2	Do.	A. H. M. Ranhami	Open land	1	1	13
3	Do.	—	Reservation for stream (not for sale)	0	2	7

Lot.	Name of Land.	Name of Applicant.	Description.	Extent.	
				A. R. P.	
Preliminary plan 4,760.—Talagaswewa.					
1	Lindagawahena	—	.. Reservation for tank (not for sale) ..	0	0 8
2	Do.	D. Barton Appu	.. Open land ..	0	1 18
3	Do.	—	.. Reservation for road (not for sale) ..	0	0 4
Preliminary plan 4,708. Talagaswewa.					
1	Wewapitiya	—	.. Reservation for tank (not for sale) ..	0	1 2
2	Mailagahawatta	M. A. M. Asanar	.. Open land with a boutique ..	1	2 17
3	Do.	—	.. Reservation for road (not for sale) ..	0	0 16
Preliminary plan 4,797.—Tattewa.					
1	Siyambalagahahena	A. H. M. Herathami	.. Native garden ..	2	2 31
2	Karambewellanda	T. B. Wadigamangawa	.. Forest ..	4	0 4
3	Do.	A. H. M. Ranhami	.. do. ..	4	0 5
Preliminary plan 4,800.—Uppalawatta.					
1	Migahakumburamuttettuwa	A. H. M. Mudiyanse	.. Paddy field ..	1	2 5
2	Kumbukgahakumburamuttettuwa	—	.. do. ..	0	3 23
Preliminary plan 4,693.—Radapaliyagama.					
1	Radapaliyagama	J. H. Illangantileke	.. Jungle ..	12	3 19
2	Do.	—	.. Reservation for road (not for sale) ..	0	0 18
Preliminary plan 4,758.—Wadatta.					
1	Godalandekele	W. B. Abesinghe	.. Forest ..	10	2 5
Preliminary plan 4,798.—Tennankuriyawa.					
1	Tennankuriyawakele	J. H. Illangantillake	.. Forest ..	14	1 19
2	Do.	—	.. Reservation for road (not for sale) ..	0	1 12

Upset price at Rs. 20 to Rs. 100 per acre. Further particulars regarding the above lands may be obtained from the Assistant Government Agent, Puttalam, and of their plans from the Surveyor-General.

Colonial Secretary's Office,
Colombo, August 15, 1918.

A. S. PAGDEN,
Acting Colonial Secretary.

LAND SALES IN THE PROVINCE OF UVA.

No. 1,282, P. of U.—The Government Agent for the Province of Uva will on Monday, September 30, 1918, at 12 noon, at his office in Badulla Kachcheri, put up for lease the under-mentioned portions of Crown land, in accordance with the regulations of Government regarding land leases. Three allotments of land situated in the Udukinda division of the Badulla District of the Province of Uva.

Lot.	Name of Land.	Name of Applicant.	Description.	Extent.	
				A. R. P.	
Preliminary plan 1,924. Village—Kahattewela in Mahapalata korale of Udukinda division.					
1	Kahattewelapatana	Mr. S. J. Soris, Bandarawela	.. Patana ..	6	2 36
2	Do.	do.	.. do. ..	0	0 12
3	Panwewa	do.	.. Garden contains blue gum trees 1 year old ..	0	1 4

Conditions of Lease.

- (a) The lease of the lots shall be granted in perpetuity.
- (b) The upset premium on the lots shall be Rs. 50, Rs. 9 50, and Rs. 9 50, respectively.
- (c) The rent on the lots shall be Rs. 4 50 per acre or fraction thereof per annum.
- (d) The annual rent for the first six years shall be at the rate of one-third of the full amount.
- (e) No building shall be erected without the permission of the Government Agent.
- (f) Any building or buildings erected without the permission of the Government Agent or contrary to the conditions shall be the property of the Crown.
- (g) Permission shall only be granted for the erection of such buildings which are necessary for red gum cultivation.
- (h) The lots shall be used for red gum cultivation only.
- (i) The lessee shall be bound to plant the land to the extent of one-tenth in each of the first five years of the lease and of a further fourth within the next five years. For non-compliance of this condition the whole area of the lease, except the portion actually cultivated, shall become liable to the payment of double rent.
- (j) The rent shall be subject to revision at intervals of thirty years. The rent shall not be increased by more than 50 per cent. of the rent for the previous 30-year period.
- (k) The lessee shall not assign the lease or transfer any right, or interest, or subject the whole or any portion of the land leased, without the previous consent of the lessor.

Further condition regarding the lease of the above can be obtained from the Government Agent, Province of Uva, and plans from the Surveyor-General.

Colonial Secretary's Office,
Colombo, August 20, 1918.

A. S. PAGDEN,
Acting Colonial Secretary.

No. 1,283, P. of U.—The Government Agent for the Province of Uva will on Monday, September 30, 1918, at 12 noon, at his office in Badulla Kachcheri, put up for lease the under-mentioned portions of Crown land, in accordance with the regulations of Government regarding land leases. Two allotments of land situated in the Udukinda division of the Badulla District of the Province of Uva.

Lot.	Name of Land.	Name of Applicant.	Description.	Extent.	
				A. R. P.	
Preliminary plan 1,957. Village—Haputalegama in Mahapalata korale of Udukinda division.					
1	Ambagaha-arawewattapatana alias Labuwelhinnepatana	G. D. M. Banda of Yahalebedda	.. Patana ..	2	0 26
4	Gurugalhina alias Labuwelhinnepatana	do.	.. do. ..	3	0 38

Conditions of Lease.

- (a) The lease of the lots shall be granted in perpetuity.
 (b) The premium on the lots shall be Rs. 21 and Rs. 28 respectively.
 (c) The rent on the lots shall be Rs. 3 per acre or fraction thereof per annum.
 (d) The annual rent for the first six years shall be at the rate of one-third of the full amount.
 (e) No building shall be erected without the permission of the Government Agent.
 (f) Any building or buildings erected without the permission of the Government Agent or contrary to the conditions shall be the property of the Crown.
 (g) Permission shall only be granted for the erection of such buildings which are necessary for tea cultivation.
 (h) The lots shall be used for tea cultivation only.
 (i) The lessee shall be bound to plant the land to the extent of one-tenth in each of the first five years of the lease and of a further fourth within the next five years. For non-compliance of this condition the whole area of the lease, except the portion actually cultivated, shall become liable to the payment of double rent.
 (j) The rent shall be subject to revision at intervals of thirty years. The rent shall not be increased by more than 50 per cent. of the rent for the previous 30-year period.
 (k) The lessee shall not assign the lease or transfer any right or interest, or subject the whole or any portion of the land leased, without the previous consent in writing of the lessor.

Further conditions regarding the lease of the above can be obtained from the Government Agent, Province of Uva, and plans from the Surveyor-General.

Colonial Secretary's Office,
Colombo, August 20, 1918.

A. S. PAGDEN,
Acting Colonial Secretary.

No. 1,284, P. of U.—On Tuesday, October 1, 1918, at 12 noon, the Government Agent for the Province of Uva, will put up for lease, at his office in Badulla Kachcheri, the under-mentioned portions of Crown land, on the terms authorized by Government. Five allotments of land situated in the Udukinda division of the Badulla District of the Province of Uva.

Preliminary plan 1,966. Village—Ratkarawwa in Dambawinipalata korale of Udukinda division.				Extent.	
Lot.	Name of Land.	Name of Applicant.	Description.	A.	R. P.
8	Maligatennepatana ..	Muttusamy's son Vale of Redhill estate ..	Patana ..	5	2 20
14	Buluenaikapallepatana ..	K. D. P. Girigoris ..	do. ..	4	3 7
17	Getalarodapatana <i>alias</i> Galbokkepatana ..	Mr. Alfred Scovell, Beauvais estate ..	do. ..	5	3 13
18	Do. ..	do. ..	do. ..	8	1 26
19	Do. ..	do. ..	do. ..	14	2 33

Conditions of Lease.

- (a) The lease of the lots shall be granted in perpetuity.
 (b) The upset premium on the lots shall be Rs. 42, Rs. 35, Rs. 42, Rs. 63, and Rs. 90, respectively.
 (c) The rent on the lots shall be Rs. 3 per acre or fraction thereof per annum.
 (d) The annual rent for the first six years shall be at the rate of one-third of the full amount.
 (e) No building shall be erected without the permission of the Government Agent.
 (f) Any building or buildings erected without the permission of the Government Agent or contrary to the conditions shall be the property of the Crown.
 (g) Lot 8 shall be used for vegetable cultivation only, and permission shall only be granted for the erection of such buildings which are necessary for vegetable cultivation.
 (h) Lot 14 shall be used for tobacco and potato cultivation only, and permission shall only be granted for the erection of such buildings which are necessary for tobacco and potato cultivation.
 (i) Lots 17, 18, and 19 shall be used for tea and timber trees cultivation only, and permission shall only be granted for the erection of such buildings which are necessary for tea and timber trees cultivation.
 (j) The lessee shall be bound to plant the land to the extent of one-tenth in each of the first five years of the lease and of a further fourth within the next five years. For non-compliance of this condition the whole area of the lease, except the portion actually cultivated, shall become liable to the payment of double rent.
 (k) The rent shall be subject to revision at intervals of thirty years. The rent shall not be increased by more than 50 per cent. of the rent for the previous 30-year period.
 (l) The lessee shall not assign the lease or transfer any right or interest, or subject the whole or any portion of the land leased, without the previous consent in writing of the lessor.

Further condition regarding the lease of the above can be obtained from the Government Agent, Province of Uva, and plans from the Surveyor-General.

Colonial Secretary's Office,
Colombo, August 20, 1918.

A. S. PAGDEN,
Acting Colonial Secretary.

No. 1,285, P. of U.—On Tuesday, October 1, 1918, at 12 noon, the Government Agent for the Province of Uva, will put up for lease, at his office in Badulla Kachcheri, the under-mentioned portion of Crown land, on the terms authorized by Government. An allotment of land situated in the Buttala division of the Badulla District of the Province of Uva.

Preliminary plan 1,902. Village—Okkampitiya in Buttala korale of Buttala division.				Extent.	
Lot.	Name of Land.	Name of Applicant.	Description.	A.	R. P.
14	Waneyaya ..	D. M. Gammandi of Okkampitiya ..	Chena ..	3	1 2

Conditions of Lease.

- The lease of the lot shall be granted in perpetuity at the upset price of Rs. 20 as premium, subject to a rental of Re. 1 per acre or fraction thereof per annum.
 The annual rent for the first six years shall be at the rate of one-third of the full amount.

No building shall be erected without the permission of the Government Agent.

Any building or buildings erected without the permission of the Government Agent or contrary to the conditions shall be the property of the Crown.

Permission shall only be granted for the erection of such buildings which are necessary for the cultivation of native products. The lot shall be used for the cultivation of native products only.

The lessee shall be bound to plant the land to the extent of one-tenth in each of the first five years of the lease and of a further fourth within the next five years. For non-compliance with this condition the whole area of the lease, except the portion actually cultivated, shall become liable to the payment of double rent.

The rent shall be subject to revision at intervals of thirty years.

The rent shall not be increased by more than 50 per cent. of the rent for the previous 30-year period.

The lessee shall not assign the lease or transfer any right or interest, or subject the whole or any portion of the and leased, without the previous consent of the lessor.

Further condition regarding the lease of the above can be obtained from the Government Agent, Province of Uva, and plan from the Surveyor-General.

Colonial Secretary's Office,
Colombo, August 20, 1918.

A. S. PAGDEN,
Acting Colonial Secretary.

No. 1,286, P. of U.—The Government Agent for the Province of Uva will on Wednesday, October 2, 1918, at 12 noon, at his office in Badulla Kachcheri, put up to auction, for sale or settlement, or will otherwise dispose of, the under-mentioned portions of Crown land, in accordance with the regulations of Government regarding land sales. Twenty-five allotments of land situated in the Udukinda, Yatikinda, Buttala, Wellassa, and Bintenna divisions of the Badulla District of the Province of Uva.

Preliminary plan 1,966. Village—Rathkarawwa in Dambawinipalata korale of Udukinda division. Claimant—Crown.

Lot.	Name of Land.	Name of Applicant.	Description.	Extent. A. R. P.	Upset price per acre, Rs.
2	Katuwepatana	.. Mr. Alfred Scovell, Beauvais estate	Patana	.. 1 1 34	40
3	Do.	.. do.	do.	.. 1 1 25	40
2	Preliminary plan 1,968. Hompolagoda	.. Mr. John J. Robinson	Village—Kanhela in Passara korale of Yatikinda division. Chena and jungle	.. 0 2 9	45
4	Preliminary plan 1,924. Kahattewelapatana	.. —	Village—Kahattewela in Mahapalata korale of Udukinda division. Patana, reservation for ela and kandura (not for sale)	.. 0 3 2	—*
1	Preliminary plan 1,902. Weweaswedduma	.. Rateralalage Tissahamy of Naranwatta	Village—Okkampitiya in Buttala korale of Buttala division. Paddy field	.. 0 3 0	30†
6	Panlandeyaya or Walauwewatta	.. —	Claimant—Crown land, encroached upon by Sudu Banda of Okkampitiya. Chena contains a house and ruins of an old house	.. 0 1 36	20
7	Panlandeyaya	.. —	Claimant—Crown. Low jungle	.. 0 0 25	20
12	Waneyaya	.. —	Chena contains 5 satin trees	.. 0 0 32	20
13	Wanekumbura	.. D. M. Gamandi of Okkampitiya	Claimant—Crown land, encroached upon by Gamandi. Paddy field	.. 1 3 16	30†
7F1	Final village plan 54. Viharagodapatana	.. Sudu Banda of Koskanuwa	Village—Koskanuwa in Dambawinipalata korale of Udukinda division. Patana	.. 0 3 39	40
1	Preliminary plan 1,992. Kattandiarawa alias Kattandiyakumbura	.. Helliwattearaawe Ukku Banda	Village—Nainnewela in Wegampattu korale of Wellassa division. Abandoned paddy field	.. 1 0 1	20
3	Bambukakumbura	.. Helliwattearaawe Appuhamy	Alutgedera do.	.. 0 2 10	20
1	Preliminary plan 1,950. Kitulgawatta	.. Kitulwattegedera Tissahamy	Village—Naranwana in Buttala korale of Buttala division. Contains a mud house, a temporary hut, plantain, and tapioca	.. 1 0 7	20†
14Q2	Final village plan 164. Waralandehena	.. Gamagedera W. M. Appuhamy	Village—Pitadeniya in Medagampattu korale of Wellassa division. Chena	.. 1 1 8	20†
23AV	Nagahawepitihayehena	.. H. M. Tissahamy	do.	.. 3 1 13	20†
23AE1	Tanawattehena	.. H. Badapeherala	do.	.. 1 0 1	20†
23AE3	Wattegederawatta	.. —	do.	.. 0 0 34	20†
3	Preliminary plan 1,881. Amunegodapatana	.. Y. M. Mudiyanse	Village—Kahattewela in Mahapalata korale of Udukinda division. Patana	.. 1 0 23	50†
2	Preliminary plan 1,915. Muttetuwakumbura	.. —	Village—Horabora in Bintenna korale of Bintenna division. Claimant—Encroachment by L. B. Redimaliyadda of Uraniya. Paddy field	.. 0 1 2	75§
3	Lolugahawela	.. —	do.	.. 0 0 25	75§
1	Preliminary plan 1,919. Galewalahena alias welakanatta	.. W. P. Mohammadu	Village—Pangaragammana in Bintenna korale of Bintenna division. Forest	.. 5 0 12	25
2	Do.	.. —	Forest, reservation for kandura (not for sale)	.. 1 0 2	—*
3	Dambagahakumbura	.. —	Paddy field, reservation for minor road (not for sale)	.. 0 3 1	—*

Lot.	Name of Land.	Claimant—Encroachment by V. M. Ukku Banda, late Korala.		Extent.	Upset price
		Name of Applicant.	Description.		
6	Dambagahakumbura ..	—	Paddy field ..	1 3 37	200\$
7	Dambagahakumbura ..	Claimant—Encroachment by W. Panchirala. V. M. Ukku Banda	Paddy field ..	1 2 30	200\$

* To be reserved.

† Lots 1 and 13 in preliminary plan 1,902 shall be sold subject to a water-rate of Rs. 2 per acre per annum. This amount is liable to revision.

‡ Re-advertised.

§ Lots 2 and 3 in preliminary plan 1,915 and lots 6 and 7 in preliminary plan 1,919 shall be sold subject to a water-rate which may be imposed by Government.

|| Lot 1 in preliminary plan 1,919 shall be sold on condition that when the land becomes irrigable the purchaser shall pay the water-rate which may be imposed by Government.

Further information regarding the above lands can be obtained from the Government Agent, Province of Uva, and plans of them from the Surveyor-General.

Colonial Secretary's Office,
Colombo, August 20, 1918.

A. S. PAGDEN,
Acting Colonial Secretary.

LAND SALES IN THE PROVINCE OF SABARAGAMUWA.

THE Assistant Government Agent, Kegalla, is prepared to receive on or before September 20, 1918, at the Kegalla Kachcheri, written applications for the lease in perpetuity from November 1, 1918, of the under-mentioned portions of Crown land to be planted with coconuts, rubber, tea, or other produce. No such applications will be entertained unless the applicant gives his full name and address and until he makes with the Assistant Government Agent a deposit of survey fees as noted against each lot. Such deposits will not be returned until the lease of the lands have been sold or until it has been decided by the Government Agent that they will not be sold.

On Tuesday, October 1, 1918, at 1.30 P.M., at the Kegalla Kachcheri, the sale of the leases will be put up to auction in accordance with the regulations of Government regarding the lease of Crown lands, but the bidding shall be confined to the original applicant and those other applicants whose applications shall have been made in the manner above specified.

Conditions of lease are obtainable on application from the Assistant Government Agent.

Further particulars regarding these lands can be had from the Assistant Government Agent, Kegalla, and plans of them from the Surveyor-General.

Fourteen allotments of land situated in the Beligal, Paranakuru, and Galboda korales of the Kegalla District, Province of Sabaragamuwa.

Preliminary plan 2,731. Village—Alawatura.

Lot.	Name of Land.	Description.	Extent.	Rent for each		Survey fees	Upset
				of the first 6	of the remain-		
				years per	ing 24 years.	part of an	per acre.
				acre.	per acre.	acre.	per acre.
				Rs. c.	Rs. c.	Rs. c.	Rs. c.
1	Yakamlamukalana	.. Forest ..	7 1 22 ..	1 0 ..	3 0 ..	4 0 ..	57 0

Preliminary plan 2,754. Village—Dumbuluwawaka.

1	Kiriwanemukalana	.. Forest ..	1 3 25 ..	1 0 ..	3 0 ..	5 0 ..	33 0
2	Do.	.. do. ..	0 1 7 ..			(Reservation, not for lease.)	
3	Do.	.. do. ..	1 3 27 ..	1 0 ..	3 0 ..	5 0 ..	33 0

Preliminary plan 2,752. Village—Naberiyawa.

1	Hangantennemukalana	.. Forest ..	9 0 2 ..	1 20 ..	3 60 ..	4 0 ..	68 0
2	Do.	.. do. ..	10 0 14 ..	1 20 ..	3 60 ..	4 0 ..	68 0
3	Do.	.. do. ..	0 0 24 ..			(Reservation, not for lease.)	

Preliminary plan 2,064. Village—Palapoluwa.

1	Batapotaellemukalana	.. Forest ..	10 2 4 ..	1 0 ..	3 0 ..	3 0 ..	26 0
2	Do.	.. do. ..	0 1 31 ..			(Reservation, not for lease.)	

Preliminary plan 2,578. Village—Ragalkanda.

1	Galkandemukalana	.. Jungle ..	3 0 6 ..	1 0 ..	3 0 ..	4 0 ..	17 0
---	------------------	--------------	----------	--------	--------	--------	------

Preliminary plan 2,454. Village—Ampe.

1261	Taranagalleemukalana	.. Forest ..	5 0 8 ..	1 50 ..	4 50 ..	4 0 ..	8 0
------	----------------------	--------------	----------	---------	---------	--------	-----

Preliminary plan 2,676. Village—Siyambalapitiya.

1	Pothgalemukalana or Poth-gulemukalana	.. Forest ..	5 1 9 ..	1 0 ..	3 0 ..	4 0 ..	27 0
2	Do.	.. do. ..	7 1 35 ..	1 0 ..	3 0 ..	4 0 ..	27 0

Preliminary plan 2,592. Village—Asmadala.

1	Merehenemukalana	.. Forest ..	3 1 17 ..	0 60 ..	1 80 ..	4 0 ..	41 0
---	------------------	--------------	-----------	---------	---------	--------	------

Colonial Secretary's Office,
Colombo, August 20, 1918.

A. S. PAGDEN,
Acting Colonial Secretary.

LAND SALES BY THE SETTLEMENT OFFICER.

SOUTHERN PROVINCE.

No. 4,748, S. O.—On Wednesday, October 16, 1918, at 9 A.M., the Land Settlement Officer will put up for sale or settlement, at Mahahilla Camp, the under-mentioned portions of Crown land, on the terms authorized by Government. Fifty-four allotments of land situated in the West Giruwa pattu division of the Hambantota District of the Southern Province.

Block survey preliminary plan 296.—Getamana.

Lot.	Name of Land.	Name of Claimant or Applicant.	Description.	Extent.	
				A. R. P.	
12J	Pottadeniyawatta, Dangahawatta	(1) Ruwanpatiranage Don David, (2) Don Juwanis Wijesingha, (3) Don Aliyas de Silva Wijesingha, (4) Ekanayaka Hatarasingha Arachchige Babunhamy, (5) Don Dines de Silva Wijesingha, (6) Don Migel de Silva Wijesingha	Jungle (partly chena)	11	2 13
9	Gorokgahawatta <i>alias</i> Doleokanda <i>alais</i> Elabodawatta	(1) Ruwanpatiranage Don Davith, (2) Don Juwanis Wijesingha, (3) Don Andreas Wijesingha, (4) Don Aliyas Wijesingha, (5) Hewa Batagodage Babun	Jungle and citronella	0	3 16
10	Gorokgahawatta <i>alias</i> Doleokanda	(1) Don Juwanis Wijesingha, (2) Don Andrias Wijesingha, (3) Don Babanis Wijesingha, (4) Ruwanpatiranage Don David	Garden	17	3 18
15	Henegamayawatta	(1) Hewabatagodage Gimarishamy, (2) ditto Kawanihamy	do.	1	3 12
17	Do.	(1) Ruwanpatiranage Don Davith, (2) Hewabatagodage Gimarishamy	Low Jungle	1	0 11
12R	Gorokgahawatta <i>alias</i> Doleokanda <i>alias</i> Elabodawatta	(1) Don Abraham Wijesingha, (2) Don Aliyas Wijesingha, (3) Ruwanpatiranage Don Davith	Chena and jungle	11	1 25
12L	Doleokanda <i>alias</i> Talagewatta	(1) Ranasingha Ratnayakage Thomishamy, (2) Don Davith Munasingha Ekanayaka	Garden	0	1 9
12M	Masmorugahawatta	(1) Ekanayaka Hatarasin Arachchige Don Davith, (2) ditto Babunhamy	Jungle	0	2 28
12K	Bogahawattehena	(1) Ruwanpatiranage Babunhamy, (2) Don Abraham Wijesingha, (3) Dewaniguruge Don Deonis, (4) Ekanayaka Hatarasin Arachchige Babunhamy	Citronella	2	1 32
12N	Bogahawatta <i>alias</i> Nelligahakoratuwa	(1) Ruwanpatiranage Babunhamy, (2) ditto Andrishamy, (3) Ekanayaka Hatarasin Arachchige Babunhamy	do.	2	0 33
12O	Bogahawatta	(1) Dewanigurugey Don Deonis, (2) Ruwanpatiranage Andrishamy	do.	1	3 27
12P	Kirigewatta	Mahagamage Allis	Citronella and garden	0	1 14
12Q	Gederawattehena	(1) Ruwanpatiranage Don Davith, (2) ditto Andrishamy, (3) Don Abraham Wijesingha	Garden	6	2 23
12S	Minimeruhena	(1) Don Davith Ekanayaka Munasingha, administrator, (2) Don Abraham Wijesingha	Garden and jungle	3	3 17
12U	Mahawatta	Kurugamage Babun Appu	Citronella and garden	1	0 33
12V	Do.	Dewaniguruge Babahamy	Chena	0	2 26
12W	Lolugahakoratuwa	Kurugamage Babun Appu	Citronella and garden	4	3 21
61A	Godellawatta	Don Davith Ekanayaka Munasingha	Citronella	1	2 18
62	Nugehena	(1) Abraham Wijesingha, (2) Don Hendrick Ekanayaka	do.	2	0 2
62A	Dunumadalhena	(1) Don Andrayas Edirisingha, (2) Don Johannes Wijesingha, (3) Dewaniguruge Babahamy	do.	1	1 20
62B	Dunumadalagahahena	(1) Ekanayaka Hatarasingha Arachchige Don Carolis, (2) Don Davith Ekanayaka Munasingha	Chena	2	0 15
62C	Godellawatta <i>alias</i> Gederawatta	Don Davith Rajapaksa Wickramasekera	do.	1	0 35
70	Gederawatta	Dewaniguruge Don Davith	Citronella	1	0 15
70A	Kahatagahawatta	Dewanigurugey Don Hendrick	do.	1	0 2
80	Gorakagahakoratuwa	Endera Mestriige Christian	Chena	1	0 12
80R	Kongahakoratuwa <i>alias</i> Welimandiya	Kottagoda Vidanage Andrishamy	do.	1	1 37
81	Kalahotuwawatta	(1) Don Bastian Wijesingha, (2) Dewaniguruge Don Hendrick	Garden	2	2 6
87	Kaluwegabahena	Weliwarusa Kondaliyanagamage Don Carolis Appuhamy	Citronella	4	1 38
88	Wijegeruppa	Hewahantilage Carolishamy	Native garden	0	1 39
88A	Maragahawatta	Gallehewaradage Charlis	Chena	0	3 25
88B	Dodangahawatta <i>alias</i> Delgahawatta	(1) Vitana Mestriige Babuwe, (2) Kitalamullegamage Dona Gimara	Citronella and chena	1	2 8
89	Dangahawatta <i>alias</i> Dodangahawatta	(1) D. A. Wijesingha, (2) Kankananpatiranage Kalu Appuhamy, (3) Radampolagamage Dona Gimara	Citronella	1	2 15
90	Walakadawatta <i>alias</i> Kadaduweralagewatta	(1) Kankananpatiranage Don Davith, (2) Radampolagamage Dona Gimara, (3) D. A. Wijesingha	Garden and citronella	3	1 27
100	Aretengahahena	D. A. Wijesingha	Garden	1	1 12
100A	Tibbotukanatta <i>alias</i> Masmorugahawatta	do.	do.	2	1 27
100B	Weralugahahena	Kodituwakkuliyana Arachchige Babun Appuhamy	Chena	2	0 0
100C	Egodahawatta	(1) Applied for by Weliwarusa Kondaliyana Arachchige Don Odris, (2) claimed by ditto Don Lewis	Citronella	5	2 31

Lot.	Name of Land.	Name of Claimant or Applicant.	Description.	Extent.	
				A.	R. P.
100D	Kadaduwehena	(1) Kankananpatirana Don Davith, (2) Radampola-gamage Dona Gimara	Citronella	1	1 25
100E	Kellagewatta	Wijesingha Subasin Arachchige Kaluappu, planted for Don Abraham Wijesingha	do.	1	2 8
100F	Betigahakoratuwa	Don Abraham Wijesingha	Garden	3	1 10
100H	Paragahahena	Don Carolis Vel-Vidane, trustee of Rajamahavihara	Garden and citronella	2	0 30
107	Ittagahahena, Kongaharuppa, Nugehena	(1) Waliwarusa Kondaliyana Arachchige Don Carolis, (2) ditto Babahamine, (3) ditto Don Migel	Citronella	6	2 27
107A	Wijehingewatta	Don Bastian Wijesinha	do.	3	0 15
107B	Ittagalahenekebella	Samarasekera Weerasuriya Dona Gimara	do.	0	3 12
107C	Ruppewatta	(1) Mohottige Don Carolis, (2) Ratnayaka Kankanage Don Christian	do.	1	2 2
107D	Kahatagahawatta	Samarasekera Weerasuriya Dona Gimara	do.	0	3 37
107E	Badagahawatta	(1) Don Alias Wijesingha, (2) Weerasuriya Dona Gimara	Garden	1	0 8
108	Lamagahakoratuwa	Waliwarusakanda Liyanagamage PUNCHIAMY	Citronella	0	3 33
114B	Katuimbulgahawatta	Samarawikrama Jayasinge Don Bastian, planted by Davithamy	Garden	2	1 6
114C	Mahamawattekanatta	Don Migel Wijesingha	Citronella	1	2 4
114G	Pelawatta	(1) Singarakkara Suriyachcharige Heeni, (2) Samarawikrama Jasinge Don Bastian	Citronella and garden	2	1 32
183	Itigehena	Don Andris Edirisingha and Crown	Chena	3	2 15
183A	Aitappuligewatta	(1) Samarawikrama Jasinge Don Bastian, (2) Don Migel Wijesingha, (3) Katuwana Gamacharige Malhamy, (4) Aitappulige Babune	Abandoned citronella	2	2 24
193	Do.	Aitappulige Babune	Garden	1	0 23

Upset price at Rs. 15 to Rs. 50 per acre. Further information regarding these lands can be obtained from the Land Settlement Officer, and plans of them from the Surveyor-General.

Colonial Secretary's Office,
Colombo, August 21, 1918.

A. S. PAGDEN,
Acting Colonial Secretary.

No. 4,749, S. O.—On Thursday, October 17, 1918, at 9 A.M., the Land Settlement Officer will put up for sale or settlement, at Mahahilla Camp, the under-mentioned portions of Crown land, on the terms authorized by Government. Forty-eight allotments of land situated in the West Giruwa pattu division of the Hambantota District of the Southern Province.

Block survey preliminary plan 296.—Getamana.

Lot.	Name of Land.	Name of Claimant or Applicant.	Description.	Extent.	
				A.	R. P.
143A	Kolabaragahahena, Galendehena	(1) Hewakankanange Babunhamy, (2) Kodituwakkukankanange Don Dines of Kirinda	Jungle	26	1 19
143A1	Tennehena	Crown	Chena	1	3 0
143A2	Gallellapitatennehena <i>alias</i> Arekoratuwa	(1) Hewakankanange Babunhamy, (2) Kodituwakkukankanange Janis Appu	Citronella	1	3 38
143A3	Gallellapitatennehena, Mawattemandiya	do.	Chena and citronella	13	0 5
143A4	Delgahawatta <i>alias</i> Kongahawatta	Kodituwakkukankanange Janis Appu	Citronella	2	1 15
143A5	Kongahawatta	do.	Garden	0	2 8
143A6	Puhuheraligahahena	do.	Citronella and chena	5	1 5
143A7	Waturawalagawahena	Crown and Nihluwagamage Don Andris	Native garden	6	2 9
143A8	Waturawalagawahena <i>alias</i> Kapuhena	Crown	Chena	2	2 25
143A9	Tumbehena	Hewabatagodage Don Andris	do.	1	3 24
143A10	Delgahahena	Hewabatagodage Davith Appu	Chena and citronella	9	0 37
143A11	Kongahawatta <i>alias</i> Delgahawatta	Kodituwakkukankanange Janis Appu	Garden	0	3 5
143A12	Ilukwatta <i>alias</i> Madangahawatta	Hewabatagodage Don Davith	Citronella and chena	1	2 20
143A13	Do.	(1) Hewakankanange Babunhamy, (2) Hewabatagodage Don Davith	do.	2	0 36
143A15	Bogahahena	Crown, applied for by Batagodage Lokuhamy	Chena	3	2 20
143A16	Waduralagehena	Crown	do.	8	3 15
143A17	Ehetugahakoratuwa	(1) Hewabatagodage Don Davith, (2) ditto Babunhamy, (3) ditto Elashamy	do.	1	1 20
143A18	Ketakellagahawatta	do.	Jungle	3	1 32
166	Godellaawatta Ihalakoratuwa	(1) Kodituwakkukankanange Janis Appu, (2) Hewakankanange Don Davith	Chena	3	2 16
234	Pansalawatta	Crown applied for by Don Alliyas de Silva Wijesingha	Garden and citronella	0	2 35
234A	Pelawatta	do.	Low chena	2	3 26
234E	Vitaranakankanangebogahakoratuwa	do.	Bare ground	1	0 10
234F	Maddumagekongahakoratuwa <i>alias</i> Bogahakoratuwa	do.	Abandoned citronella	0	3 19
234H	Ganitayakoratuwa	do.	do.	0	2 8
234J	Gomarayawatta	(1) Don Migel Wijesingha, (2) Katuwana Gammachchige Malhamy	do.	1	2 9

Lot.	Name of Land.	Name of Claimant or Applicant.	Description.	Extent.	
				A. R. P.	
234K	Totapolayahena <i>alias</i> Arehena	Don Alliyas de Silva Wijesingha ..	Citronella and chena	3	0 21
234L	Aitappuligewatta <i>alias</i> Peni-kolehena	(1) Abeywikramasingha Arachchige Don Andrayas, (2) Don Abraham Wijesingha	Garden ..	4	2 11
234M	Bogahahena	(1) Don Migel Wijesingha, (2) Don Alliyas de Silva Wijesingha	Citronella ..	0	3 14
234N	Gorakagahawatta	Ditto and Naimanavidanage Don Davith	Chena ..	2	0 33
234O	Kanaralagewatta	(1) Naimana Vidanage Don Carolis, (2) ditto Dineshamy, (3) Kurugamage Don Andris	Garden ..	1	0 0
234P	Tanipolgahawatta	(1) Don Migel Wijesingha, (2) Don Alliyas de Silva Wijesingha, (3) Aitappullige Babune	Citronella ..	1	0 16
234Q	Bibulelangahena <i>alias</i> Bata-atagewatta	Ekanayaka Hatarasinghe Arachchige Don Carolis as trustee of Rajamal Vihara	Chena ..	1	2 17
234R	Tanipolgahawatta	Aitappulige James ..	do. ..	0	3 17
246	Totapolayahena <i>alias</i> Arehena	Crown and Don Alliyas de Silva Wijesingha	Citronella and chena	0	2 20
247	Do.	do.	do.	0	0 34
251A	Aitappuligewatta	(1) Naimana Vidanage Jandrishamy, (2) Don Abraham Wijesingha Appuhamy	Garden ..	4	1 14
263A	Etambehena	Liyanapatiranage Don Andris	Citronella ..	0	3 20
263F	Kongahahena	Hangwelage Punchiappu	Chena ..	0	1 33
263G	Wattehena <i>alias</i> Beligahawatta	(1) Don Alliyas de Silva Wijesingha, (2) Pattiye-gamage Siyadoris, (3) Hewakankanage Don Charles	Garden ..	0	1 30
263H	Delgahahena or Bata-akula	Crown, applied for by (1) Pattiye-gamage Baban Appu, (2) Kalugamage Jayanhamy	do. ..	2	2 22
263I	Bata-akulehena	Crown, applied for by Samarawikrama Jasinge Bastian Appu	Jungle ..	0	2 38
263J	Ketake-lagahawatta <i>alias</i> Delgahawatta <i>alias</i> Konaragewatta	Crown, applied for by (1) Pattiye-gamage Baban Appu, (2) Kalugamage Jayanhamy	Abandoned citronella	2	2 34
263K	Ketake-lagahahena	Crown, applied for by ditto	Chena ..	0	3 30
263L	Penturugahahena <i>alias</i> Bata-akulehena	Crown, applied for by Naimana Vidanelage Jandrishamy	Chena and citronella	3	0 5
263M	Karandamandiyehena <i>alias</i> Gedarawattehena	Pattiye-gamage Wastuhamy and Crown	Jungle ..	6	3 6
267S	Kongahahena, Walgulehena	Panwilage Punchiappu	Chena ..	2	2 12
321	Nagahakoratuwa	Liyanapatiranage Gabriel Appu	Garden and citronella	0	2 23
322	Etambagahahena	Ditto Don Andris ..	Garden ..	0	1 16

Upset price at Rs. 15 to Rs. 50 per acre. Further information regarding these lands can be obtained from the Land Settlement Officer, and plans of them from the Surveyor-General.

Colonial Secretary's Office,
Colombo, August 21, 1918.

A. S. PAGDEN,
Acting Colonial Secretary.

No. 4,750, S. O.—On Friday, October 18, 1918, at 9 A.M., the Land Settlement Officer will put up for sale or settlement, at Mahakilla Camp, the under-mentioned portions of Crown land, on the terms authorized by Government. Seventy-nine allotments of land situated in the West Giruwa pattu division of the Hambantota District of the Southern Province.

Block survey preliminary plan 296.—Getamana.

Lot.	Name of Land.	Name of Claimant or Applicant.	Description.	Extent.	
				A. R. P.	
225	Borollehena	(1) Don Dines Wijesingha, (2) Don Lewis Wijesingha, (3) Don Abraham Wijesingha, (4) Don Bastian Wijesingha, (5) Punchihewage Sinnappu	Garden ..	6	3 19
225A	Ratambewatta	Ditto and Don Louis Wijesingha	do. ..	0	1 0
225B	Do.	do. ..	do. ..	0	0 30
225C	Gamagawatta	Geegana Arachchige Sinnappu	Chena ..	0	0 12
225D	Boroll.h.nekebella	(1) Don Dines Wijesingha, (2) Don Lewis Wijesingha, (3) Don Abraham Wijesingha, (4) Don Bastian Wijesingha, (5) Punchihewage Sinnappu	Citronella and garden	0	3 9
227	Udamulleatmaga, Borollehena, Paragawahena	do. ..	Abandoned citronella	1	0 7
263E	Wattuhena <i>alias</i> Beligaswatta	(1) Don Alliyas de Silva Wijesingha, (2) Baban Appu	Citronella ..	4	0 15
267D	Kongaelanda	(1) Don Alliyas de Silva Wijesingha, (2) Aranwelage Kottanhamy, (3) Hewa Alutsalge Dingihamy	do. ..	0	1 38
267E	Do.	do. ..	Garden ..	2	15
267F	Tennehena	Crown and Aranwelage Kottanhamy	Citronella and garden	3	0 35
267F1	Do.	Crown and Aranwelage Andrishamy	Chena ..	3	1 18
267F2	Ittawelagahahena	Crown and Aranwelage Kottanhamy	do. ..	4	3 4
267I	Do.	Crown and Pannilage Babappu	Chena and citronella	5	2 7
267I1	Kahatagahahena	Crown and Egodagamage Punchiappu	Citronella ..	0	0 30
267I2	Do.	do. ..	Chena ..	0	0 32
267I3	Katuimbulehena	Alutsalge Loku Appu	Abandoned citronella	0	3 35
267K	Kahatagahahena	Egodagamage Punchiappu ..	Citronella ..	1	0 4
267K1	Do.	Crown ..	do. ..	0	0 36

Lot.	Name of Land.	Name of Claimant or Applicant.	Description.	Extent.	
				A. R. P.	
267q	Maragahawatta	Crown and Wawlanbokkegamage Wastuhamy	Garden	2	0 22
275	Kongahawatta	Panwilage Babappu	do.	1	1 10
277	Kongaslanda	Warapitige Heenappu	do.	1	0 7
284	Katumbulehena	(1) Alutsalge Babun, (2) ditto Juwanis, (3) ditto Upasaka Appu, (4) ditto Dingi Appu, (5) ditto Dissan Appu, (6) ditto Andris Appu	Citronella	6	2 34
284B	Galarehena	(1) Alutsalge Babun, (2) ditto Juwanis, (3) ditto Upasaka Appu, (4) ditto Dingi Appu, (5) ditto Dissan Appu, (6) ditto Andris Appu, (7) Galetumbe Dissanayakage Andris	do.	0	3 36
284c	Kongahawatta	Galetumbe Dissanayakage Don Danoris	Garden	3	1 6
301	Kongaslanda Bata-atakella	alias Panwilage Odiris Appu	do.	1	2 32
303A	Horagahawatta	Crown and Kasturi Arachchige Kirihamy	Citronella and garden	1	0 33
307	Daminiyagahawatta	(1) Galagamage Ennoris, (2) C. P. Kodippily of Matara	Garden	3	3 15
307A	Borellahena	Crown and Kasturi Arachchige Allis Appu	Citronella	0	1 6
307B	Do.	Crown and Panwilage Cornelis	do.	0	1 32
327	Tunmoderagedeniye-atmaga, Metiyekumbureatmaga, Alikahena	Crown, applied for by Panwilage Andris	Chena	8	1 16
327A	Borollehena	Crown and Kasturi Arachchige Allis Appu	Jungle	0	3 5
358A	Elpitiyebeula or Tal-deniyewalakadahena	(1) Kuruppuge Andirisa, (2) ditto Sawunhamy	Garden	1	3 7
358B	Elpitiyebeula or Ihala-etakehelwatta	(1) Aranwalage Dingihamy, (2) ditto Babehamy, (3) ditto Tisel, (4) ditto Kirihamy	do.	1	0 25
358C	Kudagalarehena	Crown and Hewa-ambepitiyege Andris Appu	Citronella	2	0 4
358D	Julgahakoratuwa	Ditto and Don Dines Wijesingha	Chena	0	3 8
358E	Kajjugahawattehena	(1) Panwilage Siyadoris, (2) ditto Adiriyana Appu	Citronella	2	0 13
358F	Kajjugahawatta	Panwilage Adirian Appu	do.	2	0 8
358G	Paragahakoratuwa	Sedarage Babun	Chena and citronella	1	2 13
359	Paluwattekcoratuwa	(1) Hewapannilage Don Alliyas, (2) Egodawelagamage Juwanis Appu	Chena	0	2 9
369	Dangahahena Bogahahena	alias Crown and Puhulwellege Andrishamy	Citronella and chena	1	3 17
369A	Bogahawattehena	Hettiachchi Kankanapatiranage Matheshamy	do.	2	1 12
369B	Bogahahena alias Karagahahena	(1) Jayawardena Patiranage Opiyashamy, (2) Lalpe Wikramage Don Louis Appuhamy	Citronella and jungle	3	1 21
371	Maragaskoratuwa	(1) Amarakon Kankanange Dineshamy, (2) Egodaewage Babundiris	Abandoned garden	1	0 7
370A	Do.	do.	Garden	2	0 16
383	Dunumadalagahahena	Crown	Chena	9	1 32
384	Pahalawatta	(1) Wijewikramapatiranage Arnolis, (2) ditto Dingihamy, (3) Hewabulatkanwege Don Abaran	Citronella	2	1 16
384A	Paluwatta	Hewabulatkanwege Don Abaran	Chena	2	0 21
384B	Ikalgawatta	(1) Jayawardenapatiranage Bandappu, (2) ditto Opiyashamy	Chena and citronella	0	1 9
384C	Langawatta	Wijewikrama Patiranage Punchi Appu	Native garden	0	1 38
400A2	Arehena, Kudanagoda	Crown and Don Dines Wijesingha Appuhamy	Garden and forest	1	1 0
408A	Lebunekabella	V. S. Wikramanayaka, Proctor, Tangalla	Citronella	7	2 22
408B	Do.	do.	do.	6	1 26
408C	Do.	do.	do.	8	2 19
408D	Do.	Hewabulatkanwege Don Abaran	do.	4	2 26
408E	Do.	W. Babunhamy	do.	1	1 7
408F	Do.	(1) Wellappulige Girigoris, (2) D. J. Wijetunga	do.	3	1 38
408G	Lebimenadungahakoratuwa	Wijetunga Kankanange Babunhamy	Garden	3	3 3
408H	Lebimekella	(1) Singarakkara Achcharige Nikule, (2) ditto Babanisa	Chena	4	1 23
418	Gunigahakoratuwa	Singarakkara Nekatige Dingirisa	Garden	0	3 16
420	Paranawattekella	do.	do.	0	3 33
421	Ketakehagawatta and Welipettegehena	(1) Don Abraham Wijesingha, (2) Don Dines Wijesingha, (3) Don Louis Wijesingha, (4) Dona Gimara Wijesingha	Citronella	3	0 39
422A	Ketakahena	(1) Don Abraham Wijesingha, (2) Don Dines Wijesingha, and Crown	Chena	1	3 24
422	Lebimemirawatta	Bernard F. de Silva, Beliatta	Jungle	1	1 30
422D	Do.	do.	Chena	1	1 25
422F	Hindaketiawatta	(1) Don Abraham Wijesingha, (2) Don Dines Wijesingha	Jungle	4	0 39
422G	Do.	Don Abraham Wijesingha	Citronella	1	1 23
422H	Mahahena, Mahaparehena	(1) Don Louis Wijesingha, (2) Don Bastian Wijesingha, (3) Don Abraham Wijesingha, (4) Punchihewage Sinnappu	Jungle and garden	5	2 26
422I	Pattinigewatta	Don Abraham Wijesingha	Garden	0	3 20
422J	Mahaparekoratuwa	Rupasingha Don Abraham and Crown	do.	0	2 22
422K	Kanabibulegawahena, Parehena	Don Dines Wijesingha	Citronella	5	2 21
422L	Ambagahawatta	Rupasingha Don Abraham	Garden	8	0 32
422M	Hindaketiarehena	(1) Don Abraham Wijesingha, (2) Don Bastian Wijesingha	Native garden	0	3 25
422N	Ketakaragahawatta	Ditto and (1) Don Dines Wijesingha, (2) Don Davith Wijesingha	Citronella	4	1 22
422Q	Lebimemirawatta	(1) D. Don Dias, (2) Singachchhari Suriya Acharige Doiyababa	Garden	0	3 39
422R	Lebimekella	Hettiachchi Kankanapatiranage Asohamy	Chena	4	3 27
422S	Do.	Hattiachchi Kankanapatiranage Matheshamy	Citronella	5	0 28

Lot.	Name of Land.	Name of Claimant or Applicant.	Description.	Extent.	
				A. R. P.	
423	Ketakalahena	(1) Don Dines Wijesingha, (2) Don Bastian Wijesingha	Citronella	2	1 27
437	Niyakolehena	Don Abraham Wijesingha	Garden	2	2 5
443	Willapattinigahawatta	do.	do.	2	1 21

Upset price at Rs. 15 to Rs. 50 per acre. Further information regarding these lands can be obtained from the Land Settlement Officer, and plans of them from the Surveyor-General.

Colonial Secretary's Office,
Colombo, August 21, 1918.

A. S. PAGDEN,
Acting Colonial Secretary.

No. 4,751, S. O.—On Saturday, October 19, 1918, at 9 A.M., the Land Settlement Officer will put up for sale or settlement, at Mahahilla Camp, the under-mentioned portions of Crown land, on the terms authorized by Government. Sixty-three allotments of land situated in the West Giruwa pattu division of the Hambantota District of the Southern Province.

Block survey preliminary plan 296.—Getamana.

Lot.	Name of Land.	Name of Claimant or Applicant.	Description.	Extent.	
				A. R. P.	
445	Gederawatta	Don Abraham Wijesingha	Garden	0	3 0
447	Kongahahena, Mahahena, Peniwelgodella, Nugehena, and Galketiyehehena	(1) Demelgiriye-gamage Eliashamy, (2) ditto Andris, (3) Gammeddeliyana-gamage Madirishamy, (4) Jayasekerakan-gamage Don Pedris, (5) Don Abraham Wijesingha	Citronella	19	1 15
451	Gederawatta	Don Abraham Wijesingha	Garden	1	0 16
456	Nugehena	(1) Demelgiriye-gamage Eliashamy, (2) ditto Andris, (3) Gammeddeliyana-gamage Madirishamy, (4) Jayasekerakan-gamage Don Pedris, (5) Don Abraham Wijesingha	do.	0	2 15
460	Gederawatta	Don Abraham Wijesingha	do.	1	0 36
461	Ambagahawatta	do.	Citronella	1	3 3
466	Parehena <i>alias</i> Kerewgahahena	(1) Demelgiriye-gamage Eliashamy, (2) ditto Andrayas, (3) ditto Nonis, (4) Kurugamage Don Juwanis, (5) Kodituwakkukan-gamage Don Aberan, (6) Jayasekerakan-gamage Don Pedris	Garden	0	0 38
467	Do.	(1) Kurugamage Don Juwanis, (2) Kodituwakkukan-gamage Don Abaran, (3) Wirasinge Abiyasa	do.	0	1 7
544	Ketakalagahawatta	(1) Epitagama Liyana-achehige Dowanhamy, (2) Don Alliyas de Silva Wijesinha, (3) Epitagama Liyana-achehige Don Bastian, (4) Serasin Kuruppu Arachchige Don Andris	Citronella	0	3 24
548	Bogahahena	Serasin Kuruppu Arachchige Don Andris	Garden	0	1 7
392	Nagodahena	(1) Don Andreas Wijesingha of Getamana, (2) Johanis Abraham Singapulle of Mahahilla	Chena	4	2 3
547	Ketakalagahawatta	Epitagama Liyana-arachchige Dowanhamy	Garden and citronella	0	3 23
547A	Bogahakoratuwa	Yatigama Liyana-arachchige Dowanhamy	Citronella	0	2 13
547B	Bogahawatta	(1) Radampolagamage Don Andreas, (2) P. Samel	do.	1	0 29
547C	Dangahawatta	do.	do.	1	2 28
547D	Katukossehena	(1) Kohonugamuwekadawata Don Andris, (2) Pallege Don Carolis	do.	0	1 17
547E	Telembugahahena	(1) Radampolagamage Don Samel, (2) Pallege Edwin	Chena	0	3 6
547F	Bogahakoratuwa	Epitagama Liyana-arachchige Dowanhamy	Open land	0	2 4
550	Telembugahawatta	(1) Ditto Don Bastian, (2) ditto Don Andris	Chena	1	0 14
551	Pattiyagahawatta	(1) Pallege Don Carolis, (2) Kadawatage Simanhamy	do.	1	0 17
565D	Galarehena	(1) Watagedera Arachchige Don Andris, (2) Kitulamullegamage Don Siyadoris	Citronella	0	3 35
565F	Heenpitagehena <i>alias</i> Katuimbulegehena	D. A. Wijesingha	Chena and citronella	1	3 2
565G	Meegahakoratuwa	Liyana-arachchige Dona Gimara Hamine	Citronella and garden	0	2 7
566	Mahanarankoratuwa	(1) Mohottige Don Allis Sedara, (2) Liyana-arachchige Dona Gimara	Garden	0	0 35
567	Do.	do.	do.	0	0 38
576	Wewagawahena	Kitulamullegamage Pedrishamy	do.	1	3 0
577	Malapaluwawatta	Crown, planted by Kitulamullegamage Sedoris	Citronella	1	0 10
605	Puhugahakoratuwa <i>alias</i> Peleruppa	Liyana-arachchige Don Andris Appuhamy	Garden	1	1 14
606	Masmorugahakoratuwa, Bogarakoratuwa	K. G. Don Barlis	Chena	0	1 24
607	Do.	do.	Garden	0	0 24
616	Diulehena	(1) Epitagama Liyana-achehige Don Davith, (2) ditto Dowanhamy, (3) ditto Dyonis, (4) ditto Dingihamy, (5) Siribaddana Kankanage Don Juwanis, (6) Godellewatte Arachchige Don Andris, (7) ditto Don Bastian	do.	1	3 33
617	Ketakalagahawatta <i>alias</i> Peragahakoratuwa	Kitulamullegamage Pedrishamy	Garden and citronella	1	0 1
619	Do.	(1) Ditto, (2) ditto Don Migel	Garden	0	1 5
620	Ketakalagahawatta	(1) Kitulamullegamage Pedrishamy, (2) Kahandagamage Heenhamy	do.	0	1 27
621	Do.	Kitulamullegamage Pedrishamy	Garden and citronella	0	3 20
625	Hettimananahena	(1) Liyanagama Kankanage Don Andris, (2) ditto Don Allis, (3) ditto Kalu Appuhamy, (4) ditto Nonohamy, (5) ditto Dona Christiana	Citronella	2	1 0
625x	Welangahamandiya	(1) Kitulamullegamage Sedoris, (2) ditto Pedris	do.	1	3 35

Lot.	Name of Land.	Name of Claimant or Applicant.	Description.	Extent.	
				A. R. P.	
625H	Tennemalalahena	Hewawalasmulle Don Bastian	Citronella	0	3 14
625G	Kahatagahahena	(1) Kurugamage Don Andris, (2) Malawiachchige Kankanange Babanis (planter)	do.	1	1 18
625I	Karagahahena	(1) Malawiachchi Kankanange Don Bastian Appuhamy, (2) Liyana-arachchige Don Andris Appuhamy, (3) Kodituwaku Kankanange Heen Appu	do.	6	1 3
625J	Godakadurugahawatta	Kitulamullege Siyadoris	Citronella and garden	3	0 8
625K	Godakadurugahakoratuwa <i>alias</i> Dangahakoratuwa	Ditto Pedrishamy	do.	1	1 32
625L	Mahawattehena	Epitagamaliyana-arachchige Don Davith	Citronella	3	1 1
625M	Ketakalagahawatta or Peragahawatta	Kitulamullegamage Pedrishamy	Chena and abandoned citronella	1	0 25
625N	Liyanamagekerewgahahena	(1) Liyanagama Kankanange Don Andris, (2) ditto Don Allis, (3) ditto Kaluappuhamy, (4) ditto Nonnohamy, (5) ditto Dona Christiana	Citronella	2	2 24
625O	Kekirikoratuwa or Maddumagemandiya	(1) Don Abraham Wijesinghe, (2) Kitulamullegamage Pedrishamy	do.	2	0 4
625P	Galarehena <i>alias</i> Galpottahena	(1) Kurugamage Don Davith, (2) ditto Don Juwanis, (3) ditto Don Deonis, (4) ditto Babahamy, (5) Kitulamullegamage Pedrishamy	do.	3	0 37
625R	Nugehena	(1) Nainakara Siriveta Mohottige Don Bastian, (2) Kurugamage Don Davith, (3) Kitulamullegamage Pedrishamy	Garden	2	2 22
625S	Maddumagemandiya	Kurugamage Don Deonis	Citronella	1	1 21
625T	Moragahakoratuwa	(1) Hewawalasmullege Don Bastian, (2) Perumakapuwina Don Migel	Jungle	1	3 32
625U	Pallewewagehena or Galaremandiya	Kurugamage Don Deonis	Citronella	3	1 23
625V	Maddumagemandiya	(1) Dona Duliya Samarawikrama Dahanayaka, (2) Kodituwaku Kankanange Heen Appu	Citronella and chena	1	0 28
625W	Bogahahena	(1) Liyanagama Kankanange Don Corneris, (2) ditto Don Deonis, (3) ditto Lokuhamy, (4) ditto Babahamy	Citronella	1	1 25
625X	Do.	do.	Citronella and garden	6	1 24
625Y	Dunumadalagahahena	(1) Kurugamage Babahamy, (2) K. D. Andris Appuhamy	Citronella	2	2 20
625Z	Mahahena <i>alias</i> Ketakalagahahena	(1) Kurugamage Don Juwanis, (2) Jayasekera Kankanange Don Pedris	do.	2	1 7
625AA	Kongahahena	(1) Edirisinghe Babahamy, (2) Galwalakankanange Punchihamy of Godawela, (3) Kahandagamage Don Samel, (4) Kodituwakkuge Pedris, (5) Ranaweera Arachchige Punchihamy, all of Godawela	Abandoned citronella and jungle	4	2 26
663	Banwelketiyadewenigehena	(1) Kodituwaku Kankanange Don Danoris, (2) Demalagiriye-gamage Pedrishamy, (3) Wijenayakapattirana Nikulas, (4) ditto Heen Appu, (5) ditto Don Siman, (6) Demalagiriye-gamage Don Pedris, (7) Kodituwakkuge Andris Appu, (8) Kodituwaku Kankanange Don Carolis	Citronella and garden	4	2 0
663A	Punchi-ilukketiyehena, Tennehena	Kodituwaku Kankanange Hendrick Appu	Citronella	1	2 15
663D	Godakaduruhena <i>alias</i> Komehena	(1) Kurugamage Don Juwanis, (2) Jayasekera Kankanange Don Pedris, (3) Kodituwaku Kankanange Don Raphael	do.	3	3 0
663E	Banwelketiyehena	(1) Kodituwaku Kankanange Don Carolis, (2) ditto Aberan, (3) ditto Dinoris, (4) ditto Babehamy	do.	1	3 15
663F	Kirihamigewatta	(1) Ditto Sedris, (2) ditto Bastian	do.	2	3 5
663G	Godellawatta	Demalagiri-gamage Don Andris	do.	1	2 39

Upset price at Rs. 15 to Rs. 50 per acre. Further information regarding these lands can be obtained from the Land Settlement Officer, and plans of them from the Surveyor-General.

Colonial Secretary's Office,
Colombo, August 21, 1918.

A. S. PAGDEN,
Acting Colonial Secretary.

LAND ACQUISITION NOTICES.

HAVING been duly directed by the Governor, with the advice of the Executive Council, acting under the provisions of "The Land Acquisition Ordinance of 1876," section 6, to take order for the acquisition of the following lands, required for a public purpose, namely, for effecting certain improvements required at the motor garage at Bibile, to wit:—

Preliminary plan 2,011. Village—Bibile in Wegam pattu of Wellassa division.

Lot.	Name of Land.	Description.	Name of Claimant.	Extent, A. R. P.
1	Dambadduwelewatta	Garden contains plantain trees	S. T. Fernando of Batticaloa	0 0 6.06
2	Do.	Chena contains plantain trees, few coconut plants, and sugarcane bushes	R. P. D. J. Appuhamy of Bibile	0 2 31.62
3	Galarawekumbura	Paddy field	do.	0 1 23.12
4	Siyambala-attekumburemedaira	do.	R. M. Banda and Sudumenika	0 0 24.25
5	Do.	Waste land	do.	0 0 4.62

I hereby give public notice, as required by section 7, that the Government proposes to take possession of the lands. All persons interested in the aforesaid lands are hereby required to appear personally or by agent before me at Badulla Kachcheri on September 30, 1918, at 1 P.M., and to state the nature of their respective interests in the lands, and the amount and particulars of their claims to compensation for such interests.

Badulla Kachcheri,
August 17, 1918.

F. BARTLETT,
Government Agent.

HAVING been duly directed by the Governor, with the advice of the Executive Council, acting under the provisions of "The Land Acquisition Ordinance of 1876," section 6, to take order for the acquisition of the following lands, required for a public purpose, namely, for the construction of the Pelmadulla railway, to wit:—

Extract of block survey preliminary plan 34. Village—Panawenna, Nawadun korale.				Extent.	
Lot.	Name of Land.	Description.	Name of Claimant.	A.	R. P.
54C	Maladola	Stream	—	0	0 4½
54D	Gorakagahahena	Chena	The heirs of the late Iddamalagoda Rambukpota Kumarihami and another	0	0 25
54E	Ganga-addaragedarawatta	Coconut garden	do.	0	0 12
54F	Ganga-addaragedarawattahena, Gorakagahahena	Chena	do.	0	0 2½
59A	Andawennahena	do.	M. V. Kiribaba and others	0	3 7½
59B	Ittagalahena	do.	J. P. S. de Silva and others	0	2 28
59C	Iriagahahena	do.	Ditto and another	0	3 9
59D	Mettihakkehena	do.	do.	1	2 10
59E	Mettihakke-dola	Stream	—	0	0 2
59F	Battehena	Chena	J. P. S. de Silva of Kahawatta	0	3 8½
59G	Mettihakkehena-watta	Garden	do.	0	0 2½
59H	Dekandehena-ela	Stream	—	0	0 7½
59I	Udahawita	Garden	J. P. S. de Silva and another	0	2 6½
59J	Dekandehena-ela	Stream	—	0	0 5½
59K	Lindagawahena	Chena	J. P. S. de Silva and another	2	0 0
59Q	Stream	Stream	—	0	0 1

I hereby give public notice, as required by section 7, that the Government proposes to take possession of the lands. All persons interested in the aforesaid lands are hereby required to appear personally or by agent before me at Pelmadulla Resthouse on September 24, 1918, at 1 P.M., and to state the nature of their respective interests in the lands, and the amount and particulars of their claims to compensation for such interests.

Ratnapura Kachcheri,
August 19, 1918.

B. CONSTANTINE,
Government Agent.

HAVING been duly directed by the Governor, with the advice of the Executive Council, acting under the provisions of "The Land Acquisition Ordinance of 1876," section 6, to take order for the acquisition of the following lands, required for a public purpose, namely, for the construction of the Pelmadulla railway, to wit:—

Extract of block survey preliminary plan 34. Village—Panawenna, Nawadun korale.				Extent.	
Lot.	Name of Land.	Description.	Name of Claimant.	A.	R. P.
41D	Andagalahena	Chena	The heirs of late Iddamalagoda Rambukpota Kumarihami and others	0	3 39½
41E	Kunugahawatte-ela	Stream	—	0	0 7
41F	Pahalaparagahadeniya	Deniya	The heirs of late I. R. Kumarihami and others	0	0 5½
41G	Puhuarambhenyaya, Kinnitiyaweheyenaya, Paragahadeniyagodahenyaya	Chena	do.	6	2 19½
41H	Puhuarambe-dola	Stream	—	0	0 6
41I	Bogalahena, Gallenawalahena, Kekarumehena, and Puhuarambhenyaya	Chena	The heirs of late I. R. Kumarihami and others	6	1 18
41J	Ellewatte-dola	Stream	—	0	0 4½
41K	Ellewattahena	Chena	The heirs of late I. R. Kumarihami and others	0	0 19½
41L	Do.	do.	Ditto and another	1	0 22½
41M	Nugagahahena	do.	The heirs of late I. R. Kumarihami and others	0	3 11½
41N	Mala-dola	Dry stream	—	0	0 3½
41O	Atuwelohena	Chena	The heirs of late I. R. Kumarihami and others	1	3 4½
41P	Mala-dola	Stream	—	0	0 1½
41Q	Higgahahena	Chena	The heirs of late I. R. Kumarihami and another	1	1 27
41R	Gorakagahahena	do.	do.	1	2 28½
54A	Ganga-addaragedarawattahena	do.	do.	0	0 20½
54B	Ganga-addaragedarawatta	Coconut garden	do.	0	1 9

I hereby give public notice, as required by section 7, that the Government proposes to take possession of the lands. All persons interested in the aforesaid lands are hereby required to appear personally or by agent before me at Pelmadulla Resthouse on September 22, 1918, at 1 P.M., and to state the nature of their respective interests in the lands, and the amount and particulars of their claims to compensation for such interests.

Ratnapura Kachcheri,
August 19, 1918.

B. CONSTANTINE,
Government Agent.

HAVING been duly directed by the Governor, with the advice of the Executive Council, acting under the provisions of "The Land Acquisition Ordinance of 1876," section 6, to take order for the acquisition of the following land, required for a public purpose, namely, for the Imbulpe Boys' Vernacular School, to wit:—

Preliminary plan 2,780. Village—Imbulpe, Kadawata korale.				Extent.	
Lot.	Name of Land.	Description.	Name of Claimant.	A.	R. P.
1	Kawdawatta	Garden	Mr. H. A. Gunasekera, Ratmahatmaya	1	0 25'4

I hereby give public notice, as required by section 7, that the Government proposes to take possession of the land. All persons interested in the aforesaid land are hereby required to appear personally or by agent before me at the Ratnapura Kachcheri on October 1, 1918, at 2 P.M., and to state the nature of their respective interests in the land, and the amount and particulars of their claims to compensation for such interests.

Ratnapura Kachcheri,
August 16, 1918.

B. CONSTANTINE,
Government Agent.