

Ceylon Government Gazette

Published by Authority.

No. 6,963 — FRIDAY, AUGUST 30, 1918.

Part III.—Lands.

Separate paging is given to each Part in order that it may be filed separately.

	PAGE		PAGE		PAGE
Land Settlement Notices :—		Land Sales by the Government Agents :—		Land Sales by the Settlement Officer :—	
Final Orders 1597	North-Western Province 1619	Northern Province —
Preliminary Notices 1613	North-Central Province —	Eastern Province —
Land Sales by the Government Agents :—		Province of Uva 1620	• North-Western Province —
Western Province 1618	Province of Sabaragamuwa 1621	North-Central Province —
Central Province —	Land Sales by the Settlement Officer :—		Province of Uva —
Southern Province —	Western Province 1622	Province of Sabaragamuwa —
Northern Province —	Central Province —	Land Acquisition Notices 1622
Eastern Province —	Southern Province —	Land Resumption Notices —

FINAL ORDERS.

Kurunegala S. O. No. 2,302.

Order under Section 4, Sub-section (1), of "The Waste Lands Ordinances of 1897, 1899, 1900, and 1903," declaring Lands to be Crown Property.

In the matter of the lands commonly called or known as Watawanawele Bakmigahamulahena and Watawanewewe Diyagilmepillewa, situate in the village of Dalupota, in the Kinyama korale of the Katugampola hatpattu of the Kurunegala District, in the North-Western Province, and of "The Waste Lands Ordinances of 1897, 1899, 1900, and 1903."

WHEREAS in pursuance of section 1 of the said Ordinances it was duly declared and notified on the 29th day of October, 1914, that if no claim to the lands commonly called or known as Watawanawele Bakmigahamulahena and Watawanewewe Diyagilmepillewa, situate in the village of Dalupota, in the Kinyama korale of the Katugampola hatpattu of the Kurunegala District, in the North-Western Province, containing in extent 2 acres and 27 perches, and shown as lots 1v and 13b in preliminary plan 1,454 and in the annexed diagram, was made to John Murray Davies, Special Officer appointed under section 28 of the said Ordinances, within the period of three months from the date specified in the said notice, such lands would be declared to be the property of the Crown, and dealt with on account of the Crown (*vide* Notice No. 5,417) :

And whereas (1) Rajapaksa Mudiyansele Korallage Sittappuhamy, (2) ditto Kiri Menika (minor), and (3) ditto PUNCHIHAMY (minor) made claim thereto, and Howard Orme Fox, Special Officer appointed under section 28 of the said Ordinances, made due inquiry into such claim, and whereas the said 1st claimant and Ilangasekera Ratnayaka Elaris Appuhamy as duly appointed representative of the said 2nd and 3rd claimants (minors) and the said Howard Orme Fox, Special Officer, with the consent of His Excellency the Governor, came to an agreement in writing dated the 6th day of November, 1916, concerning the said lots 1v and 13b, under section 4, sub-section (1), of the said Ordinances, whereby in consideration of the said 2nd and 3rd claimants and Rajapaksa Mudiyansele Korallage Bandappu being declared the purchasers, in the proportion of $\frac{1}{2}$ to the said 2nd and 3rd claimants and $\frac{1}{2}$ to the said Rajapaksa Mudiyansele Korallage Bandappu, of lots 1v and 30q of the block survey preliminary plan 1,454, upon payment on or before the 6th day of February, 1917, to the Government Agent at Kurunegala, or to the Treasury Officer at Chilaw, or to the Settlement Officer, of Rs. 10.80 and Rs. 30.50, respectively, the said claimants withdrew their claims to the said lot 13b; and whereas it was further agreed that in default of the said payments or either of the said payments the claims of the said claimants to the land or lands in respect of which payment was failed to be made should also be considered to have been withdrawn, and such land should be declared to be the property of the Crown; and whereas the said claimants have failed to make the said payment of Rs. 10.80 by the due date, the said lot 1v, in respect of which the said payment of Rs. 10.80 was to be made, and the said lot 13b, to which claim has been withdrawn, as more fully described herein below, are declared to be the property of the Crown.


Description of the Lands referred to.

The following lots situated in the village of Dalupota, in the Kiniyama korale of the Katugampola hatpattu of the Kurunegala District, in the North-Western Province, as described in the annexed diagrams:—

I.—Preliminary plan 1,454.

Lot.	Name of Land.	Extent, A. R. P.
1v	Watawanaweke Bakmigahamulahena	0 2 28

and bounded as follows: on the north by Kongahamulahena (private); on the east by Watawanewela sold to Atukorallage Appuhamy and others under the Waste Lands Ordinances, the Ebba-ela; on the south by the Ebba-ela; on the west by Ebbagawahenyaya claimed by Wanasingha Mudiyansele Appuhamy and others.



Surveyor-General's Office
Colombo, October 11, 1917.

Scale of 8 Chains to an Inch.

C. R. LUNDIE,
for Surveyor-General.

II.—Preliminary plan 1,454.

Lot.	Name of Land.	Extent, A. R. P.
13b	Watawanewewe Diyagilmepillewa	1 1 39

and bounded as follows: on the north by Watawanawelepillewa sold to Atukorallage Appuhamy and others under the Waste Lands Ordinances, Mahawetiadeniya sold to Adikari Mudiyansele Kiri Bandappuhamy and others under the Waste Lands Ordinances; on the east by Mahawetiadeniya sold to Adikari Mudiyansele Kiri Bandappuhamy and others under the Waste Lands Ordinances, Galagawahena (private); on the south by Siyambalagahapillewa *alias* Kamatepillewa sold to Rajapaksa Mudiyansele Guruhamy and others under the Waste Lands Ordinances, Watawanakumburuyaya claimed by Rajapaksa Mudiyansele Guruhamy and others; on the west by Watawanakumburuyaya claimed by Rajapaksa Mudiyansele Guruhamy and others.



Surveyor-General's Office,
Colombo, October 11, 1917.

Scale of 8 Chains to an Inch.

C. R. LUNDIE,
for Surveyor-General.

J. M. DAVIES,
Special Officer.

March 28, 1918.

Kurunegala S. O. No. 2,303.

Order under Section 4, Sub-section (1), of "The Waste Lands Ordinances of 1897, 1899, 1900, and 1903."

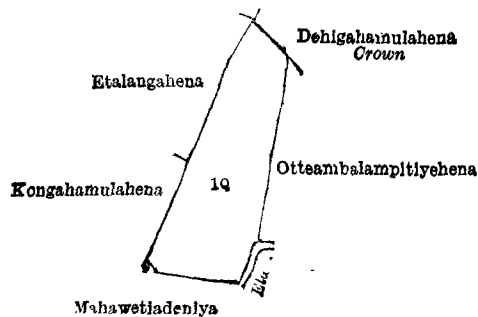
In the matter of the land commonly called or known as Dehigahamulahena, situate in the village of Dalupota, in the Kiniyama korale of the Katugampola hatpattu of the Kurunegala District, in the North-Western Province, and of "The Waste Lands Ordinances of 1897, 1899, 1900, and 1903."

WHEREAS in pursuance of section 1 of the said Ordinances it was duly declared and notified on the 29th day of October, 1914, that if no claim to the land commonly called or known as Dehigahamulahena, situate in the village of Dalupota, in the Kiniyama korale of the Katugampola hatpattu of the Kurunegala District, in the North-Western Province, containing in extent 3 acres 1 rood and 22 perches, and shown as lot 1q in preliminary plan 1,454 and in the annexed diagram, was made to John Murray Davies, Special Officer appointed under section 28 of the said Ordinances, within the period of three months from the date specified in the said notice, such land would be declared the property of the Crown, and dealt with on account of the Crown (*vide* Notice No. 5,417):

And whereas (1) Adikari Mudiyansele Kiri Bandappuhamy, (2) Adikari Mudiyansele Appuhamy (minor), (3) ditto Korallage Punchihamy, (4) ditto Kiri Banda (minor), (5) ditto Malhamy (minor), (6) ditto Gunamalhamy (minor), and (7) ditto Punchirala made claim thereto, and Howard Orme Fox, Special Officer appointed under section 28 of the said Ordinances, made due inquiry into such claim, and whereas the said 3rd and 7th claimants, the said 1st claimant for himself and as duly appointed representative of the said 2nd claimant (minor), and Adikari Mudiyansele Ranhamy as duly appointed representative of the said 4th, 5th, and 6th claimants (minors), and the said Howard Orme Fox, Special Officer, with the consent of His Excellency the Governor, came to an agreement in writing dated the 26th day of October, 1916, concerning the said land, under section 4, sub-section (1), of the said Ordinances; whereby it was agreed that the said 1st, 2nd, and 7th claimants and Adikari Mudiyansele Ranhamy should be declared the purchasers of the said land upon payment to the Government Agent at Kurunegala, or to the Treasury Officer at Chilaw, or to the Settlement Officer, of a sum of Rupees Fifty-four and Cents Twenty only (Rs. 54-20), as the purchase amount of the said land, and whereas the said amount has been duly paid, the said 1st, 2nd, and 7th claimants, and the said Adikari Mudiyansele Ranhamy are hereby, in pursuance of the agreement aforementioned, declared to be the purchasers of the said land, as more fully described herein below.

Description of the Land referred to.

The land commonly called or known as Dehigahamulahena, situated in the village of Dalupota, in the Kiniyama korale of the Katugampola hatpattu of the Kurunegala District, in the North-Western Province, containing in extent 3 acres 1 rood and 22 perches, shown as lot 1q in preliminary plan 1,454 and in the annexed diagram; and bounded as follows: on the north by Dehigahamulahena to be declared the property of the Crown under the Waste Lands Ordinances; on the east by Otteambalampitiyehena sold to Rajapaksa Mudiyansele Arachchillage Mudalihamy and others under the Waste Lands Ordinances; on the south by Mahawetiadeniya sold to Adikari Mudiyansele Kiri Bandappuhamy and others under the Waste Lands Ordinances; on the west by Kongahamulahena sold to Rajapaksa Mudiyansele Guruhamy and others under the Waste Lands Ordinances, Etalangahena sold to Rajapaksa Mudiyansele Guruhamy and others under the Waste Lands Ordinances.



Surveyor-General's Office,
Colombo, October 11, 1917.

Scale of 8 Chains to an Inch.

C. R. LUNDIE,
for Surveyor-General.

March 28, 1918.

J. M. DAVIES,
Special Officer.

Kurunegala S. O. No. 2,304.

Order under Section 4, Sub-section (1), of "The Waste Lands Ordinances of 1897, 1899, 1900, and 1903."

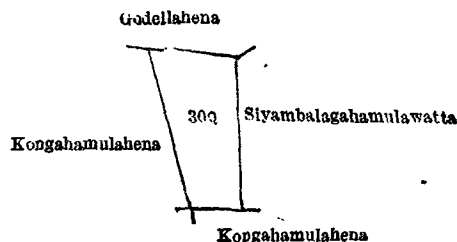
In the matter of the land commonly called or known as Willandegahamulahena, situate in the village of Dalupota, in the Kinyama korale of the Katugampola hatpattu of the Kurunegala District, in the North-Western Province, and of "The Waste Lands Ordinances of 1897, 1899, 1900, and 1903."

WHEREAS in pursuance of section 1 of the said Ordinances it was duly declared and notified on the 29th day of October, 1914, that if no claim to the land commonly called or known as Willandegahamulahena, situate in the village of Dalupota, in the Kinyama korale of the Katugampola hatpattu of the Kurunegala District, in the North-Western Province, containing in extent 1 acre 3 roods and 25 perches, and shown as lot 30q in preliminary plan 1,454 and in the annexed diagram, was made to John Murray Davies, Special Officer appointed under section 28 of the said Ordinances, within the period of three months from the date specified in the said notice, such land would be declared the property of the Crown, and dealt with on account of the Crown (*vide* Notice No. 5,417):

And whereas (1) Rajapaksa Mudiyansele Korallage Sittappuhamy, (2) Rajapaksa Mudiyansele Korallage Kiri Menika (minor), and (3) ditto Punchihamy (minor) made claim thereto, and Howard Orme Fox, Special Officer appointed under section 28 of the said Ordinances, made due inquiry into such claim, and whereas the said 1st claimant and Ilanga-sekera Ratnayaka Elaris Appuhamy as duly appointed representative of the said 2nd and 3rd claimants (minors) and the said Howard Orme Fox, Special Officer, with the consent of His Excellency the Governor, came to an agreement in writing dated the 6th day of November, 1916, concerning the said land, under section 4, sub-section (1), of the said Ordinances, whereby it was agreed that the said 2nd and 3rd claimants and Rajapaksa Mudiyansele Korallage Bandappu should be declared the purchasers of the said land, in the proportion of $\frac{1}{2}$ to the said 2nd and 3rd claimants and $\frac{1}{2}$ to the said Rajapaksa Mudiyansele Korallage Bandappu upon payment on or before the 6th day of February, 1917, to the Government Agent at Kurunegala, or to the Treasury Officer at Chilaw, or to the Settlement Officer, of a sum of Rupees Thirty and Cents Fifty only (Rs. 30.50), as the purchase amount of the said land, and whereas the said amount has been duly paid, the said 2nd and 3rd claimants and the said Rajapaksa Mudiyansele Korallage Bandappu are hereby, in pursuance of the agreement aforementioned, declared to be the purchasers of the said land, in the above-mentioned proportions, as more fully described herein below.

Description of the Land referred to.

The land commonly called or known as Willandegahamulahena, situated in the village of Dalupota, in the Kinyama korale of the Katugampola hatpattu of the Kurunegala District, in the North-Western Province, containing in extent 1 acre 3 roods and 25 perches, shown as lot 30q in preliminary plan 1,454 and in the annexed diagram; and bounded as follows: on the north by Godellahena sold to Rajapaksa Mudiyansele Guruhamy and others under the Waste Lands Ordinances; on the east by Siyambalagahamulawatta (private); on the south by Kongahamulahena sold to Adikars Mudiyansele Punchi Etana and others under the Waste Lands Ordinances; on the west by Kongahamulahena sold to Rajapaksa Mudiyansele Arachchillage Mudalihamy and others under the Waste Lands Ordinances.



Surveyor-General's Office,
Colombo, October 11, 1917.

Scale of 8 Chains to an Inch.

C. R. LUNDIE,
for Surveyor-General.

March 28, 1918.

J. M. DAVIES,
Special Officer.

Kurunegala S. O. No. 2,305.

Order under Section 4, Sub-section (1), of "The Waste Lands Ordinances of 1897, 1899, 1900, and 1903."

In the matter of the land commonly called or known as Kongahamulahena, situate in the village of Dalupota, in the Kinyama korale of the Katugampola hatpattu of the Kurunegala District, in the North-Western Province, and of "The Waste Lands Ordinances of 1897, 1899, 1900, and 1903."

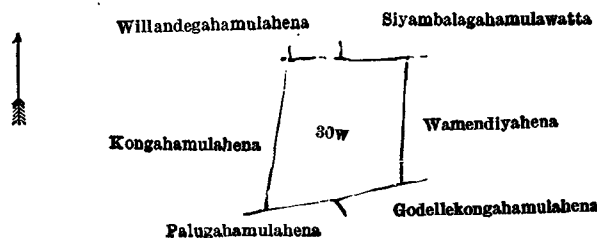
WHEREAS in pursuance of section 1 of the said Ordinances it was duly declared and notified on the 29th day of October, 1914, that if no claim to the land commonly called or known as Kongahamulahena, situate in the village of Dalupota, in the Kinyama korale of the Katugampola hatpattu of the Kurunegala District, in the North-Western Province, containing in extent 2 acres 3 roods and 34 perches, and shown as lot 30w in preliminary plan 1,454, and in the

annexed diagram, was made to John Murray Davies, Special Officer appointed under section 28 of the said Ordinances, within the period of three months from the date specified in the said notice, such land would be declared the property of the Crown, and dealt with on account of the Crown (*vide* Notice No. 5,417) :

And whereas (1) Adikari Mudiyansele Punchi Etana, (2) Korallage Manel Etana (minor), (3) ditto Babahamy (minor), (4) Adikari Mudiyansele Punchi Banda, (5) Rajapaksa Mudiyansele Korallage Kiri Banda, (6) ditto Ran Menika, (7) ditto Sittappuhamy, (8) ditto Kiri Menika (minor), (9) ditto Punchihamy (minor), (10) ditto Appuhamy, and (11) ditto Kirihamy made claim thereto, and whereas Howard Orme Fox, Special Officer appointed under section 28 of the said Ordinances, made due inquiry into such claim, and whereas the said 10th claimant having died during the pendency of the inquiry, his heirs (10a) Gampaha Mudiyansele Hetu Etana, (10b) Rajapaksa Mudiyansele Korallage Pinhamy (minor), and (10c) ditto Sittappuhamy (minor) were substituted as claimants, and whereas the said Howard Orme Fox, Special Officer, with the consent of His Excellency the Governor, came to an agreement in writing (a) with the said 4th, 5th, 6th, and 7th claimants, the said 1st claimant for herself and as duly appointed representative of the said 2nd and 3rd claimants (minors), and Ilangasekera Ratnayaka Elaris Appuhamy as duly appointed representative of the said 8th and 9th claimants (minors) on the 6th day of November, 1916; (b) with the said (10a) claimant for himself and as duly appointed representative of the said (10b) and (10c) claimants (minors), on the 7th day of November, 1916; and (c) with the said 11th claimant on the 7th day of November, 1916, concerning the said land, under section 4, sub-section (1), of the said Ordinances; whereby it was agreed that the said claimants, excepting the said 7th claimant, should be declared the purchasers of the said land, in the proportion of $\frac{1}{4}$ to the said 1st, 2nd, 3rd, and 4th claimants, $\frac{1}{4}$ to the said (10a), (10b), (10c), and 11th claimants, $\frac{1}{4}$ to the said 5th and 6th claimants, $\frac{1}{4}$ to the said 8th and 9th claimants, upon payment, on or before the 6th day of February, 1917, to the Government Agent at Kurunegala, or to the Treasury Officer at Chilaw, or to the Settlement Officer, of a sum of Rupees Forty-seven and Cents Forty (Rs. 47'40), as the purchase amount of the said land, and whereas the said amount has been duly paid, the said claimants, excepting the said 7th claimant, are hereby, in pursuance of the agreement afore-mentioned, declared, in the afore-mentioned proportions, to be the purchasers of the said land, as more fully described herein below.

Description of the Land referred to.

The land commonly called or known as Kongahamulahena, situated in the village of Dalupota, in the Kinyama korale of the Katugampola hatpattu of the Kurunegala District, in the North-Western Province, containing in extent 2 acres 3 roods and 34 perches, and shown as lot 30w in preliminary plan 1,454 and in the annexed diagram; and bounded as follows: on the north by Willandegahamulahena sold to Rajapaksa Mudiyansele Korallage Kirimenika and others under the Waste Lands Ordinances, Siyambalagahamulawatta (private); on the east by Wamendiyahena sold to Rajapaksa Mudiyansele Korallage Kirimenika and others under the Waste Lands Ordinances; on the south by Godellekongahamulahena sold to Rajapaksa Mudiyansele Arachchillage Mudalihamy and others under the Waste Lands Ordinances; on the west by Kongahamulahena sold to Rajapaksa Mudiyansele Guruhamy and others under the Waste Lands Ordinances.



Surveyor-General's Office,
Colombo, October 11, 1917.

Scale of 8 Chains to an Inch.

C. R. LUNDIE,
for Surveyor-General.

J. M. DAVIES,
Special Officer.

March 28, 1918.

Kurunegala S. O. No. 2,306.

Order under Section 4, Sub-section (1), of "The Waste Lands Ordinances of 1897, 1899, 1900, and 1903."

In the matter of the land commonly called or known as Anukkanpitiya Pepolgahamulahena, situate in the village of Dalupota, in the Kinyama korale of the Katugampola hatpattu of the Kurunegala District, in the North-Western Province, and of "The Waste Lands Ordinances of 1897, 1899, 1900, and 1903."

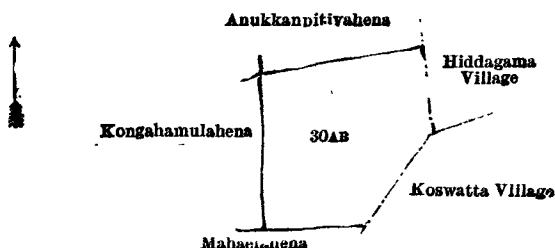
WHEREAS in pursuance of section 1 of the said Ordinances it was duly declared and notified on the 29th day of October, 1914, that if no claim to the land commonly called or known as Anukkanpitiya Pepolgahamulahena, situate in the village of Dalupota, in the Kinyama korale of the Katugampola hatpattu of the Kurunegala District, in the North-Western Province, containing in extent 4 acres and 37 perches, and shown as lot 30AB in preliminary plan 1,454, and in the annexed diagram, was made to John Murray Davies, Special Officer appointed under section 28 of the said Ordinances, within the period of three months from the date specified in the said notice, such land would be declared the property of the Crown, and dealt with on account of the Crown (*vide* Notice No. 5,417) :

And whereas (1) Adikari Mudiyansele Punchi Etana, (2) Korallage Manel Etana (minor), (3) ditto Babahamy (minor), (4) Adikari Mudiyansele Punchi Banda, (5) Rajapaksa Mudiyansele Arachchillage Mudalihamy, (6) ditto Ukku Banda, (7) ditto Santu Etana (minor), (8) Rajapaksa Mudiyansele Korallage Kiri Banda, (9) ditto Ran Menika, (10) ditto Sittappuhamy, (11) ditto Kiri Menika (minor), (12) ditto Punchihamy (minor), (13) ditto Appuhamy, (14) ditto Kirihamy, (15) Rajapaksa Mudiyansele Mudalihamy, (16) ditto Punchirala, and (17) ditto Ukkurala made claim thereto, and whereas Howard Orme Fox, Special Officer appointed under section 28 of the said Ordinances, made due inquiry into such claim, and whereas the said 13th claimant having died during the pendency of the inquiry, his heirs (13a) Gampaha Mudiyansele Hetu Etana, (13b) Rajapaksa Mudiyansele Korallage Pinhamy (minor), and (13c) ditto Sittappuhamy (minor), were substituted as claimants, and whereas the said Howard Orme Fox, Special Officer, with the consent of His Excellency the Governor, came to an agreement in writing (a) with the said 4th, 5th, 8th, 9th, 10th, 15th, 16th, and 17th claimants, the said 1st claimant for herself and as duly appointed representative of the said 2nd and 3rd claimants (minors), the 6th claimant for himself, and as duly appointed representative of the said 7th claimant (minor), and Ilangasekera Ratnayaka Elaris Appuhamy as duly appointed representative of the said 11th and 12th claimants (minors), on the 6th day of November, 1916; (b) with the said (13a) claimant for himself and as duly appointed representative of the said (13b) and (13c) claimants (minors), on the 7th day of November, 1916; and (c) with the said 14th claimant on the 7th day of

November, 1916, concerning the said land, under section 4, sub-section (1), of the said Ordinances; whereby it was agreed that the said claimants, excepting the said 10th claimant should be declared the purchasers of the said land in the proportion of 1/16 to the said 1st, 2nd, 3rd, and 4th claimants, 1/4 to the said 5th, 6th, and 7th claimants, 1/16 to the said (13a), (13b), (13c), and 14th claimants, 1/16 to the said 8th and 9th claimants, 1/16 to the said 11th and 12th claimants, and 1/4 to the said 15th, 16th, and 17th claimants, upon payment, on or before the 6th day of February, 1917, to the Government Agent at Kurunegala, or to the Treasury Officer at Chilaw, or to the Settlement Officer, of a sum of Rupees Sixty-seven and Cents Seventy (Rs. 67.70), as the purchase amount of the said land, and whereas the said amount has been duly paid, the said claimants, excepting the said 10th claimant, are hereby, in pursuance of the agreement afore-mentioned declared in the afore-mentioned proportions, to be the purchasers of the said land, as more fully described herein below.

Description of the Land referred to.

The land commonly called or known as Anukkanpitiya Pepolgahamulahena, situated in the village of Dalupota in the Kinyama korale of the Katugampola hatpattu of the Kurunegala District, in the North-Western Province, containing in extent 4 acres and 37 perches, and shown as lot 30AB in preliminary plan 1,454 and in the annexed diagram, and bounded as follows: on the north by Anukkanpitiyahena sold to Atukorallage Appuhamy and others under the Waste Lands Ordinances; on the east by the village limit of Hiddagama, the village limit of Koswatta; on the south by Mahalahena sold to Korallage Jotihamy and others under the Waste Lands Ordinances; on the west by Kongahamulahena sold to Rajapaksa Mudiyansele Mudalihamy and another under the Waste Lands Ordinances.



Surveyor-General's Office,
Colombo, October 11, 1917.

Scale of 8 Chains to an Inch.
J. M. DAVIES,
Special Officer.
March 28, 1918.

C. R. LUNDIE,
for Surveyor-General.

Kurunegala S. O. No. 2,307.

Order under Section 4, Sub-section (1), of "The Waste Lands Ordinances of 1897, 1899, 1900, and 1903."

In the matter of the land commonly called or known as Ebbagawahena, situate in the village of Dalupota, in the Kinyama korale of the Katugampola hatpattu of the Kurunegala District, in the North-Western Province, and of "The Waste Lands Ordinances of 1897, 1899, 1900, and 1903."

WHEREAS in pursuance of section 1 of the said Ordinances it was duly declared and notified on the 29th day of October, 1914, that if no claim to the land commonly called or known as Ebbagawahena, situate in the village of Dalupota, in the Kinyama korale of the Katugampola hatpattu of the Kurunegala District, in the North-Western Province, containing in extent 5 acres and 5 perches, and shown as lot 1 in preliminary plan 1,454, and in the annexed diagram, was made to John Murray Davies, Special Officer appointed under section 28 of the said Ordinances, within the period of three months from the date specified in the said notice, such land would be declared the property of the Crown, and dealt with on account of the Crown (*vide* Notice No. 5,417):

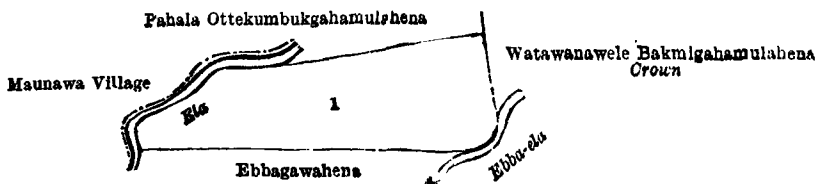
And whereas Adikari Mudiyansele Herat Sinno Appuhamy made claim thereto, and Howard Orme Fox, Special Officer appointed under section 28 of the said Ordinances, made due inquiry into such claim, and whereas the said claimant and the said Howard Orme Fox, Special Officer, with the consent of His Excellency the Governor, came to an agreement in writing dated the 28th day of October, 1916, concerning the said land, under section 4, sub-section (1), of the said Ordinances; whereby it was agreed that the said claimant should be declared the purchaser of the said land upon payment on or before the 28th day of January, 1917, to the Government Agent at Kurunegala, or to the Treasury Officer at Chilaw, or to the Settlement Officer, of a sum of Rupees Eighty and Cents Fifty only (Rs. 80.50), as the purchase amount of the said land, and whereas the said amount has been duly paid, the said claimant, is hereby, in pursuance of the agreement afore-mentioned, declared to be the purchaser of the said land, as more fully described herein below.

Description of the Land referred to.

The following lot situated in the village of Dalupota, in the Kinyama korale of the Katugampola hatpattu of the Kurunegala District, in the North-Western Province, as described in the annexed diagram:—

Lot.	Name of Land.	Preliminary plan 1,454.	Extent, A. R. P.
1	Ebbagawahena	5 0 5

and bounded as follows: on the north by the ela (the village limit of Maunawa), Pahalaottekumbukgahamulahena sold to Rajapaksa Mudiyansele Arachehilage Mudalihamy under the Waste Lands Ordinances; on the east by the Watawanawelebakmigahamulahena to be declared the property of the Crown under the Waste Lands Ordinances, the Ebba-ela; on the south by the Ebba-ela, Ebbagawahena sold to Wanasingha Mudiyansele Appuhamy and two others under the Waste Lands Ordinances; on the west by an ela (the village limit of Maunawa).



Surveyor-General's Office,
Colombo, November 22, 1917.

Scale of 8 Chains to an Inch.
J. M. DAVIES,
Special Officer.
March 28, 1918.

C. R. LUNDIE,
for Surveyor-General.

Kurunegala S. O. No. 2,308.

Order under Section 4, Sub-section (1), of "The Waste Lands Ordinances of 1897, 1899, 1900, and 1903,"
declaring Lands to be Crown Property.

In the matter of the lands commonly called or known as Kahatagahamulawatta and Kahatagahawattehena, situate in the village of Dalupota, in the Kinyama korale of the Katugampola hatpattu of the Kurunegala District, in the North-Western Province, and of "The Waste Lands Ordinances of 1897, 1899, 1900, and 1903."

WHEREAS in pursuance of section 1 of the said Ordinances it was duly declared and notified on the 29th day of October, 1914, that if no claim to the lands commonly called or known as Kahatagahamulawatta and Kahatagahawattehena, situate in the village of Dalupota, in the Kinyama korale of the Katugampola hatpattu of the Kurunegala District, in the North-Western Province, containing in extent 3 acres and 21 perches, and shown as lots 30D and 30L in preliminary plan 1,454 and in the annexed diagram, was made to John Murray Davies, Special Officer appointed under section 28 of the said Ordinances, within the period of three months from the date specified in the said notice, such lands would be declared to be the property of the Crown, and dealt with on account of the Crown (*vide* Notice No. 5,417):

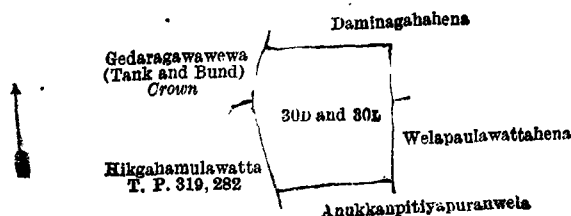
And whereas (1) Adikari Mudiyansele Puchi Etana, (2) Korallage Manel Etana (minor), (3) ditto Babahamy (minor), (4) Adikari Mudiyansele Puchi Banda, (5) Rajapaksa Mudiyansele Korallage Kiri Banda, (6) ditto Ran Menika, (7) ditto Sittappuhamy, (8) ditto Kiri Menika (minor), (9) ditto Puchihamy (minor), (10) ditto Appuhamy, and (11) ditto Kirihamy made claim thereto, and whereas Howard Orme Fox, Special Officer appointed under section 28 of the said Ordinances, made due inquiry into such claim, and whereas the said 10th claimant having died during the pendency of the inquiry, his heirs (10a) Gampaha Mudiyansele Hetu Etana, (10b) Rajapaksa Mudiyansele Korallage Pinhamy (minor), and (10c) ditto Sittappuhamy (minor) were substituted as claimants, and whereas the said Howard Orme Fox, Special Officer, with the consent of His Excellency the Governor, came to an agreement in writing, (a) with the said 4th, 5th, 6th, and 7th claimants, the said 1st claimant for herself and as duly appointed representative of the said 2nd and 3rd claimants (minors), and Ilanganeekera Ratnayaka Elaris Appuhamy as duly appointed representative of the said 8th and 9th claimants (minors) on the 6th day of November, 1916, (b) with the said (10a) claimant for himself and as duly appointed representative of the said (10b) and (10c) claimants (minors) on the 7th day of November, 1916; and (c) with the said 11th claimant on the 7th day of November, 1916, concerning the said land, under section 4, sub-section (1), of the said Ordinances, whereby it was agreed that the said claimants, excepting the said 7th claimant, should be declared the purchasers of the said land, in the proportion of $\frac{1}{4}$ to the said 1st, 2nd, 3rd, and 4th claimants, $\frac{1}{4}$ to the said (10a), (10b), (10c), and 11th claimants, $\frac{1}{4}$ to the said 5th and 6th claimants, $\frac{1}{4}$ to the said 8th and 9th claimants, upon payment, on or before the 6th day of February, 1917, to the Government Agent at Kurunegala, or to the Treasury Officer at Chilaw, or to the Settlement Officer, of a sum of Rupees Fifty and Cents Ten only (Rs. 50.10), as the purchase amount of the said land; and whereas it was further agreed that in default of such payment the claims of the said claimants to the said lands in respect of which the said payment was to be made should be considered to have been withdrawn, and the said portions of land should be declared to be the property of the Crown; and whereas the said claimants have failed to make the said payment by the due date, the said lands, as more fully described herein below, are declared to be the property of the Crown.

Description of the Lands referred to.

The following lots situated in the village of Dalupota, in the Kinyama korale of the Katugampola hatpattu of the Kurunegala District, in the North-Western Province, as described in the annexed diagram:—

Preliminary plan 1,454.				Extent, A. R. P.		
Lot.		Name of Land.				
30D	..	Kahatagahamulawatta	0	2 21
30L	..	Kahatagahawattehena	2	2 0
					3	0 21

and bounded as follows: on the north by Daminagahahena sold to Rajapaksa Mudiyansele Guruhamy and others under the Waste Lands Ordinances; on the east by Daminagahahena sold to Rajapaksa Mudiyansele Guruhamy and others under the Waste Lands Ordinances, Welapaulawattahena (private); on the south by Anukkanpitiyapurawela (private); on the west by Hikgahamulawatta sold by the Crown (T. P. 319,282), Gederagawewa (tank and bund) to be declared the property of the Crown under the Waste Lands Ordinances.



Surveyor-General's Office,
Colombo, October 11, 1917.

Scale of 8 Chains to an Inch.

C. R. LUNDIE,
for Surveyor-General.

March 28, 1918.

J. M. DAVIES,
Special Officer.

Kurunegala Notice No. 2,309.

Order under Section 4, Sub-section (1), of "The Waste Lands Ordinances of 1897, 1899, 1900, and 1903,"
declaring Lands to be Crown Property.

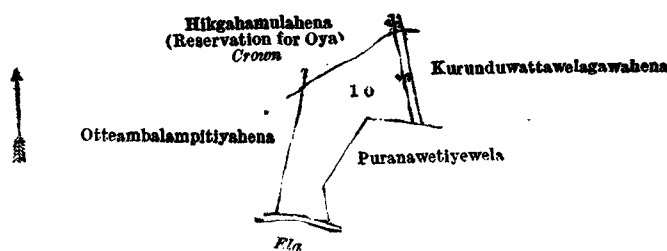
In the matter of the land commonly called or known as Hikgahamulawatta, situate in the village of Dalupota, in the Kinyama korale of the Katugampola hatpattu of the Kurunegala District, in the North-Western Province, and of "The Waste Lands Ordinances of 1897, 1899, 1900, and 1903."

WHEREAS in pursuance of section 1 of the said Ordinances it was duly declared and notified on the 29th day of October, 1914, that if no claim to the land commonly called or known as Hikgahamulawatta, situate in the village of Dalupota, in the Kinyama korale of the Katugampola hatpattu of the Kurunegala District, in the North-Western Province, containing in extent 2 acres and 21 perches, and shown as lot 10 in preliminary plan 1,454 and in the annexed diagram, was made to John Murray Davies, Special Officer appointed under section 28 of the said Ordinances, within the period of three months from the date specified in the said notice, such land would be declared to be the property of the Crown, and dealt with on account of the Crown (*vide* Notice No. 5,417):

And whereas (1) Adikari Mudiyansele Punchi Etana, (2) Korallage Manel Etana (minor); (3) ditto Babahamy (minor), (4) Adikari Mudiyansele Punchi Banda, (5) Rajapaksa Mudiyansele Arachchillage Mudalihamy, (6) ditto Ukku Banda, (7) ditto Santu Etana (minor), (8) Rajapaksa Mudiyansele Korallage Kiri Banda, (9) ditto Ran Menika, (10) ditto Sittappuhamy, (11) ditto Kiri Menika (minor), (12) ditto Punchihamy (minor), (13) ditto Appuhamy, and (14) ditto Kirihamy made claim thereto, and whereas Howard Orme Fox, Special Officer appointed under section 28 of the said Ordinances, made due inquiry into such claim, and whereas the said 13th claimant having died during the pendency of the inquiry, his heirs (13A) Gampaha Mudiyansele Hetu Etana, (13B) Rajapaksa Mudiyansele Korallage Pinhamy (minor), and (13C) ditto Sittappuhamy (minor) were substituted as claimants; and whereas the said Howard Orme Fox, Special Officer, with the consent of His Excellency the Governor, came to an agreement in writing, (a) with the said 4th, 5th, 8th, 9th, and 10th claimants, the said 1st claimant for herself and as duly appointed representative of the said 2nd and 3rd claimants (minors), the said 6th claimant for himself and as duly appointed representative of the said 7th claimant (minor), and Llangasekera Ratnayaka Elaris Appuhamy as duly appointed representative of the said 11th and 12th claimants (minors), on November 6, 1916; (b) with the said (13A) claimant for himself and as duly appointed representative of the said (13B) and (13C) claimants (minors) on November 7, 1916; and (c) with the said 14th claimant on November 7, 1916, concerning the said land, under section 4, sub-section (1), of the said Ordinances, whereby it was agreed that the said claimants, excepting the said 10th claimant, should be declared along with Rajapaksa Mudiyansele Korallage Bandappu the purchasers of the said land, in the proportion of $\frac{1}{3}$ to the said 1st, 2nd, 3rd, and 4th claimants, $\frac{1}{2}$ to the said 5th, 6th, and 7th claimants, $\frac{1}{3}$ to the said 13A, 13B, 13C, and 14th claimants, $\frac{1}{3}$ to the said 8th and 9th claimants, $\frac{1}{16}$ to the said 11th and 12th claimants, and $\frac{1}{16}$ to the said Rajapaksa Mudiyansele Korallage Bandappu, upon payment on or before February 6, 1917, to the Government Agent at Kurunegala, or to the Treasury Officer at Chilaw, or to the Settlement Officer, of a sum of Rupees Thirty-four and Cents Ten only (Rs. 34.10), as the purchase amount of the said land; and whereas it was further agreed that in default of such payment the claims of the said claimants to the said land in respect of which the said payment was to be made should be considered to have been withdrawn and the said land should be declared to be the property of the Crown; and whereas the said claimants have failed to make the said payment by the due date, the said land, as more fully described herein below, is declared to be the property of the Crown.

Description of the Land referred to.

The land commonly called or known as Hikgahamulahena, situated in the village of Dalupota, in the Kinyama korale of the Katugampola hatpattu of the Kurunegala District, in the North-Western Province, as described in the annexed diagram, containing in extent 2 acres and 21 perches, and shown as lot 10 in preliminary plan 1,454 and in the annexed diagram; and bounded as follows: on the north by Hikgahamulahena (reservation for oya) to be declared to be the property of the Crown under the Waste Lands Ordinances; on the east by Kurunduwattewelagawahena (private), Puranawetiawela (private); on the south by an ela; on the west by Otteambalampitiyahena sold to Rajapaksa Mudiyansele Arachchillage Mudalihamy and others under the Waste Lands Ordinances.



Surveyor-General's Office,
Colombo, October 11, 1918.

Scale of 8 Chains to an Inch.

C. R. LUNDIE,
for Surveyor-General.

J. M. DAVIES,
Special Officer.

March 28, 1918.

Kurunegala S. O. No. 2,310.

Order under Section 4, Sub-section (1), of "The Waste Lands Ordinances of 1897, 1899, 1900, and 1903."

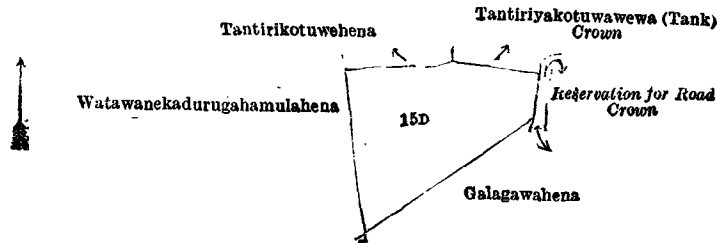
In the matter of the land commonly called or known as Medakumburaparagawahena, situate in the village of Dalupota, in the Kinyama korale of the Katugampola hatpattu of the Kurunegala District, in the North-Western Province, and of "The Waste Lands Ordinances of 1897, 1899, 1900, and 1903."

WHEREAS in pursuance of section 1 of the said Ordinances it was duly declared and notified on the 29th day of October, 1914, that if no claim to the land commonly called or known as Medakumburaparagawahena, situate in the village of Dalupota, in the Kinyama korale of the Katugampola hatpattu of the Kurunegala District, in the North-Western Province, containing in extent 3 acres 2 roods and 10 perches, and shown as lot 15D in preliminary plan 1,454 and in the annexed diagram, was made to John Murray Davies, Special Officer appointed under section 28 of the said Ordinances, within the period of three months from the date specified in the said notice, such land would be declared the property of the Crown, and dealt with on account of the Crown (*vide* Notice No. 5,417):

And whereas (1) Rajapaksa Mudiyansele Guruhamy, (2) ditto Menikhamy, (3) ditto Ran Menika (minor), and (4) ditto Punchihamy made claim thereto, and Howard Orme Fox, Special Officer appointed under section 28 of the said Ordinances, made due inquiry into such claim; and whereas the said 1st and 4th claimants and the said 2nd claimant for herself and as duly appointed representative of the said 3rd claimant (minor), and the said Howard Orme Fox, Special Officer, with the consent of His Excellency the Governor, came to an agreement in writing dated the 6th day of November, 1916, concerning the said land, under section 4, sub-section (1), of the said Ordinances; whereby it was agreed that the said (1) Rajapaksa Mudiyansele Guruhamy, (2) ditto Menikhamy, (3) ditto Ran Menika, (4) ditto Punchihamy should be declared, along with (5) Korallage Appu Sinno, the purchasers of the said land in the proportion of $\frac{1}{4}$ to the said 1st claimant, $\frac{1}{4}$ to the said 2nd, 3rd, and 4th claimants, and $\frac{1}{2}$ to the said (5) Korallage Appu Sinno upon payment on or before the 6th day of February, 1917, to the Government Agent at Kurunegala, or to the Treasury Officer at Chilaw, or to the Settlement Officer, of a sum of Rupees Fifty-seven only (Rs. 57), as the purchase amount of the said land, and whereas the said amount has been duly paid, the said (1) Rajapaksa Mudiyansele Guruhamy, (2) Rajapaksa Mudiyansele Menikhamy, (3) Rajapaksa Mudiyansele Ran Menika, (4) Rajapaksa Mudiyansele Punchihamy, and (5) Korallage Appu Sinno are hereby, in pursuance of the agreement aforementioned, declared to be the purchasers of the said land, in the above-mentioned proportions, as more fully described herein below.

Description of the Land referred to.

The land commonly called or known as Medakumburaparagawahena, situated in the village of Dalupota, in the Kinyama korale of the Katugampola hatpattu of the Kurunegala District, in the North-Western Province, containing in extent 3 acres 2 roods and 10 perches, and shown as lot 15D in preliminary plan 1,454 and in the annexed diagram; and bounded as follows: on the north by Tantirikotuwehena sold to Korallage Podihamy and others under the Waste Lands Ordinances, Tantiriyakotuwaewewa (tank) to be declared the property of the Crown under the Waste Lands Ordinances; on the east by reservation for road to be declared the property of the Crown under the Waste Lands Ordinances, Galagawahena sold to Rajapaksa Mudiyansele Arachchillage Mudalihamy and others under the Waste Lands Ordinances; on the south by Galagawahena sold to Rajapaksa Mudiyansele Arachchillage Mudalihamy and others under the Waste Lands Ordinances; on the west by Watawanekadurugamahulahena sold to Rajapaksamudiyansele Arachchillage Mudalihamy and others under the Waste Lands Ordinances.



Surveyor-General's Office,
Colombo, October 11, 1917.

Scale of 8 Chains to an Inch.

C. R. LUNDIE,
for Surveyor-General.

J. M. DAVIES,
Special Officer.

March 28, 1918.

Kurunegala S. O. No. 2,311.**Order under Section 4, Sub-section (1), of "The Waste Lands Ordinances of 1897, 1899, 1900, and 1903," declaring Lands to be Crown Property.**

In the matter of the lands commonly called or known as Medakumbura, Paragawahena, &c., situate in the village of Dalupota, in the Kinyama korale of the Katugampola hatpattu of the Kurunegala District, in the North-Western Province, and of "The Waste Lands Ordinances of 1897, 1899, 1900, and 1903."

WHEREAS in pursuance of section 1 of the said Ordinances it was duly declared and notified on the 29th day of October, 1914, that if no claim to the lands commonly called or known as Medakumbura, Paragawahena, &c., situate in the village of Dalupota, in the Kinyama korale of the Katugampola hatpattu of the Kurunegala District, in the North-Western Province, containing in extent 2 acres 1 rood and 35 perches, and shown as lots 15D2 and 17 in preliminary plan 1,454 and in the annexed diagram, was made to John Murray Davies, Special Officer appointed under section 28 of the said Ordinances, within the period of three months from the date specified in the said notice, such lands would be declared to be the property of the Crown, and dealt with on account of the Crown (*vide* Notice No. 5,417):

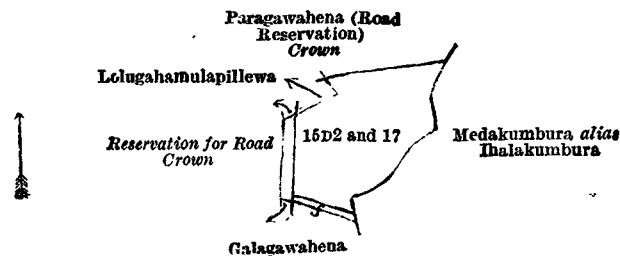
And whereas (1) Adikari Mudiyansele Punchi Etana, (2) Korallage Manel Etana (minor), (3) ditto Babahamy (minor), (4) Adikari Mudiyansele Punchi Banda, (5) Rajapaksa Mudiyansele Korallage Kiri Banda, (6) ditto Ran Menika, (7) ditto Sittappuhamy, (8) ditto Kiri Menika (minor), (9) ditto Punchedihamy (minor), (10) ditto Appuhamy, and (11) ditto Kirihamy made claim thereto, and whereas Howard Orme Fox, Special Officer appointed under section 28 of the said Ordinances, made due inquiry into such claim, and whereas the said 10th claimant having died during the pendency of the inquiry, his heirs (10a) Gampaha Mudiyansele Hetu Etana, (10b) Rajapaksa Mudiyansele Korallage Pinhamy (minor), and (10c) ditto Sittappuhamy (minor) were substituted as claimants, and whereas the said Howard Orme Fox, Special Officer, with the consent of His Excellency the Governor, came to an agreement in writing (a) with the said 4th, 5th, 6th, and 7th claimants, the said 1st claimant for herself and as duly appointed representative of the said 2nd and 3rd claimants (minors), and Ilangasekera Ratnayaka Elaris Appuhamy as duly appointed representative of the said 8th and 9th claimants (minors); on the 6th day of November, 1916; (b) with the said (10a) claimant for himself and as duly appointed representative of the said (10b) and (10c) claimants (minors), on the 7th day of November, 1916; and (c) with the said 11th claimant on the 7th day of November, 1916, concerning the said land, under section 4, sub-section (1), of the said Ordinances; whereby it was agreed that the said claimants, excepting the said 7th claimant, should be declared the purchasers of the said land, in the proportion of $\frac{1}{4}$ to the said 1st, 2nd, 3rd, and 4th claimants, $\frac{1}{4}$ to the said (10a), (10b), (10c), and 11th claimants, $\frac{1}{4}$ to the said 5th and 6th claimants, and $\frac{1}{4}$ to the said 8th and 9th claimants upon payment on or before the 6th day of February, 1917, to the Government Agent at Kurunegala, or to the Treasury Officer at Chilaw, or to the Settlement Officer, of a sum of Rupees Thirty-nine and Cents Fifty only (Rs. 39.50), as the purchase amount of the said land; and whereas it was further agreed that in default of such payment the claims of the said claimants to the said lands in respect of which the said payment was to be made should be considered to have been withdrawn, and the said lands should be declared to be the property of the Crown; and whereas the said claimants have failed to make the said payment by the due date, the said lands, as more fully described herein below, are declared to be the property of the Crown.

Description of the Lands referred to.

The following lots situated in the village of Dalupota, in the Kinyama korale of the Katugampola hatpattu of the Kurunegala District, in the North-Western Province, as described in the annexed diagram:—

Lot.	Name of Land.	Extent, A. R. P.
15D2	Medakumburaparagawahena	1 1 35
17	Medakumburaparagawahena <i>alias</i> Medakumburapaulahena	1 0 0
		2 1 35

and bounded as follows: on the north by Lolugahamulapillewa sold to Rajapaksa Mudiyansele Guruhamy and others under the Waste Lands Ordinances, Paragawahena (road reservation) to be declared the property of the Crown under the Waste Lands Ordinances; on the east by Medakumbura *alias* Ihalakumbura claimed by Rajapaksa Mudiyansele Mudalihamy and others; on the south by Galagawahena sold to Rajapaksa Mudiyansele Arachchillage Mudalihamy and others under the Waste Lands Ordinances; on the west by reservation for road to be declared the property of the Crown under the Waste Lands Ordinances.



Surveyor-General's Office,
Colombo, October 11, 1917.

Scale of 8 Chains to an Inch.

C. R. LUNDIE,
for Surveyor-General.

March 28, 1918.

J. M. DAVIES,
Special Officer.

Kurunegala S. O. No. 2,312.

Order under Section 4, Sub-section (1), of "The Waste Lands Ordinances of 1897, 1899, 1900, and 1903."

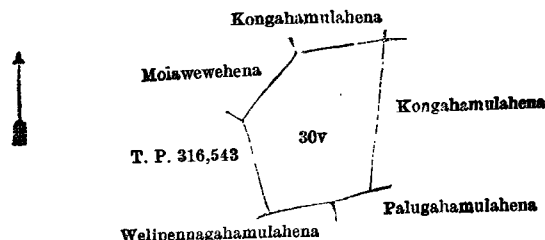
In the matter of the land commonly called or known as Kongahamulahena, situate in the village of Dalupota, in the Kinyama korale of the Katugampola hatpattu of the Kurunegala District, in the North-Western Province, and of "The Waste Lands Ordinances of 1897, 1899, 1900, and 1903."

WHEREAS in pursuance of section 1 of the said Ordinances it was duly declared and notified on the 29th day of October, 1914, that if no claim to the land commonly called or known as Kongahamulahena, situate in the village of Dalupota, in the Kinyama korale of the Katugampola hatpattu of the Kurunegala District, in the North-Western Province, containing in extent 3 acres and 33 perches, and shown as lot 30v in preliminary plan 1,454 and in the annexed diagram, was made to John Murray Davies, Special Officer appointed under section 28 of the said Ordinances, within the period of three months from the date specified in the said notice, such land would be declared the property of the Crown, and dealt with on account of the Crown (*vide* Notice No. 5,417):

And whereas (1) Rajapaksa Mudiyansele Guruhamy, (2) ditto Menikhamy, (3) ditto Ran Menika (minor), and (4) ditto Punchihamy made claim thereto, and Howard Orme Fox, Special Officer appointed under section 28 of the said Ordinances, made due inquiry into such claim, and whereas the said 1st and 4th claimants and the said 2nd claimant for herself and as duly appointed representative of the said 3rd claimant (minor), the said Howard Orme Fox, Special Officer, with the consent of His Excellency the Governor, came to an agreement in writing dated the 6th day of November, 1916, concerning the said land, under section 4, sub-section (1), of the said Ordinances, whereby it was agreed that the said claimants should be declared the purchasers of the said land in the proportion of $\frac{1}{3}$ to the said 1st claimant and $\frac{1}{3}$ to the said 2nd, 3rd, and 4th claimants upon payment on or before the 6th day of February, 1917, to the Government Agent at Kurunegala, or to the Treasury Officer at Chilaw, or to the Settlement Officer, of a sum of Rupees Fifty-one and Cents Thirty only (Rs. 51.30), as the purchase amount of the said land, and whereas the said amount has been duly paid, the said claimants are hereby, in pursuance of the agreement afore-mentioned, declared to be the purchasers of the said land, in the above-mentioned proportion, as more fully described herein below.

Description of the Land referred to.

The land commonly called or known as Kongahamulahena, situated in the village of Dalupota, in the Kinyama korale of the Katugampola hatpattu of the Kurunegala District, in the North-Western Province, containing in extent 3 acres and 33 perches and shown as lot 30v in preliminary plan 1,454 and in the annexed diagram; and bounded as follows: on the north by Kongahamulahena sold to Rajapaksa Mudiyansele Arachchillage Mudalihamy and others under the Waste Lands Ordinances; on the east by Kongahamulahena sold to Adikari Mudiyansele Punchi Etana and others under the Waste Lands Ordinances; on the south by Palugahamulahena sold to Rajapaksa Mudiyansele Arachchillage Mudalihamy and others under the Waste Lands Ordinances, Welipennagahamulahena sold to Korallage Jotihamy under the Waste Lands Ordinances; on the west by T. P. 316,543, Molawewehena sold to Rajapaksa Mudiyansele Mudalihamy and others under the Waste Lands Ordinances.



Surveyor-General's Office,
Colombo, October 11, 1917.

Scale of 8 Chains to an Inch.

C. R. LUNDIE,
for Surveyor-General.

March 28, 1918.

J. M. DAVIES,
Special Officer.

Kurunegala S. O. No. 2,313.

Order under Section 4, Sub-section (1), of "The Waste Lands Ordinances of 1897, 1899, 1900, and 1903."

In the matter of the lands commonly called or known as Mahawetiadeniya and Mahawetiyahena, situate in the village of Dalupota, in the Kinyama korale of the Katugampola hatpattu of the Kurunegala District, in the North-Western Province, and of "The Waste Lands Ordinances of 1897, 1899, 1900, and 1903."

WHEREAS in pursuance of section 1 of the said Ordinances it was duly declared and notified on the 29th day of October, 1914, that if no claim to the lands commonly called or known as Mahawetiadeniya and Mahawetiyahena, situate in the village of Dalupota, in the Kinyama korale of the Katugampola hatpattu of the Kurunegala District, in the North-Western Province, containing in extent 5 acres 2 roods and 24 perches, and shown as lots 4 and 5A in preliminary plan 1,454 and in the annexed diagram, was made to John Murray Davies, Special Officer appointed under section 28 of the said Ordinances, within the period of three months from the date specified in the said notice, such lands would be declared the property of the Crown, and dealt with on account of the Crown (*vide* Notice No. 5,417):

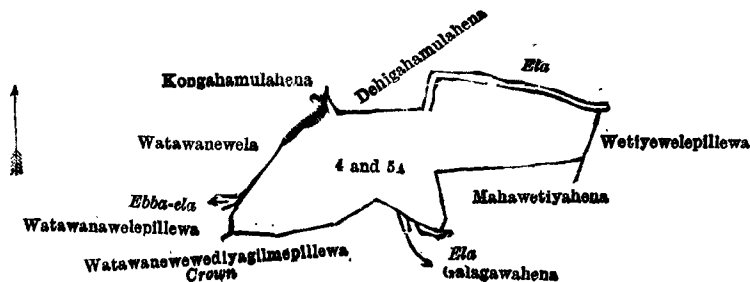
And whereas (1) Adikari Mudiyansele Kiri Bandappuhamy, (2) Adikari Mudiyansele Appuhamy (minor), (3) ditto Punchihamy, (4) ditto Kiri Banda (minor), (5) ditto Malhamy (minor), (6) ditto Gunamalhamy (minor), and (7) ditto Punchirala made claim thereto, and Howard Orme Fox, Special Officer appointed under section 28 of the said Ordinances, made due inquiry into such claim, and whereas the said 3rd and 7th claimants, the said 1st claimant for himself and as duly appointed representative of the said 2nd claimant (minor), and Adikari Mudiyansele Ranhamy as duly appointed representative of the said 4th, 5th, and 6th claimants (minors), and the said Howard Orme Fox, Special Officer, with the consent of His Excellency the Governor, came to an agreement in writing dated the 26th day of October, 1916, concerning the said lands, under section 4, sub-section (1), of the said Ordinances, whereby it was agreed that the said 1st, 2nd, and 7th claimants and Adikari Mudiyansele Ranhamy should be declared the purchasers of the said lands upon payment to the Government Agent at Kurunegala, or to the Treasury Officer at Chilaw, or to the Settlement Officer, of Rupees Fifty-three and Cents Ninety (Rs. 53·90) and of Rupees Thirty-six and Cents Fifty (Rs. 36·50), as the purchase amounts of the said lands, and whereas the said amounts have been duly paid, the said 1st, 2nd, and 7th claimants and the said Adikari Mudiyansele Ranhamy are hereby, in pursuance of the agreement aforementioned, declared to be the purchasers of the said lands, as more fully described herein below.

Description of the Lands referred to.

The following lots situated in the village of Dalupota, in the Kinyama korale of the Katugampola hatpattu of the Kurunegala District, in the North-Western Province, as described in the annexed diagram :—

Lot.		Name of Land.		Preliminary plan 1,454.		Extent, A. B. P.	
4	..	Mahawetiadeniya	3	1 19
5A	..	Mahawetiyahena	2	1 5
						5	2 24

and bounded as follows : on the north by Watawanewela sold to Atukorallage Appuhamy and others under the Waste Lands Ordinances, Kongahamulahena sold to Rajapaksa Mudiyansele Guruhamy and others under the Waste Lands Ordinances, Dehigahamulahena sold to Adikari Mudiyansele Kiribandappuhamy and others under the Waste Lands Ordinances, an ela ; on the east by Wetiyelepillewa sold to Rajapaksa Mudiyansele Guruhamy and others under the Waste Lands Ordinances ; on the south by Mahawetiyahena sold to Rajapaksa Mudiyansele Mudalihamy and others under the Waste Lands Ordinances, an ela, Galagawahena (private), Watawanewewedyagilmepillewa to be declared the property of the Crown under the Waste Lands Ordinances ; on the west by Watawanawelepillewa sold to Atukorallage Appuhamy and others under the Waste Lands Ordinances, the Ebba-ela, Watawanewela sold to Atukorallage Appuhamy and others under the Waste Lands Ordinances.



Surveyor-General's Office,
Colombo, October 11, 1917.

Scale of 8 Chains to an Inch.

C. R. LUNDIE,
for Surveyor-General.

March 28, 1918.

J. M. DAVIES,
Special Officer.

Kurunegala S. O. No. 2,314.

Order under Section 4, Sub-section (1), of "The Waste Lands Ordinances of 1897, 1899, 1900, and 1903."

In the matter of the land commonly called or known as Ebbagawahena, situate in the village of Dalupota, in the Kinyama korale of the Katugampola hatpattu of the Kurunegala District, in the North-Western Province, and of "The Waste Lands Ordinances of 1897, 1899, 1900, and 1903."

WHEREAS in pursuance of section 1 of the said Ordinances, it was duly declared and notified on the 29th day of October, 1914, that if no claim to the land commonly called or known as Ebbagawahena, situate in the village of Dalupota, in the Kinyama korale of the Katugampola hatpattu of the Kurunegala District, in the North-Western Province, containing in extent 5 acres, and shown as lot 1x in preliminary plan 1,454 and in the annexed diagram, was made to John Murray Davies, Special Officer appointed under section 28 of the said Ordinances, within the period of three months from the date specified in the said notice, such land would be declared the property of the Crown, and dealt with on account of the Crown (*vide* Notice No. 5,417) :

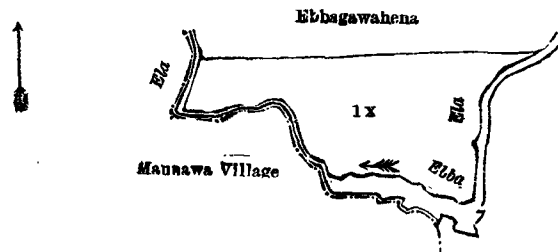
And whereas (1) Wanasinha Mudiyansele Appuhamy, (2) ditto Mudalihamy, and (3) Atukorallage Appuhamy made claim thereto, and Howard Orme Fox, Special Officer appointed under section 28 of the said Ordinances, made due inquiry into such claim, and whereas the said claimants and the said Howard Orme Fox, Special Officer, with the consent of His Excellency the Governor, came to an agreement in writing dated July 31, 1916, concerning the said land, under section 4, sub-section (1), of the said Ordinances ; whereby it was agreed that the said claimants should be declared the purchasers of the said land, in the proportion of $\frac{1}{4}$ to each of the said 1st and 2nd claimants, and $\frac{1}{2}$ to the said 3rd claimant, upon payment on or before October 31, 1916, to the Government Agent at Kurunegala, or to the Treasury Officer at Chilaw, or to the Settlement Officer, of a sum of Rupees Eighty only (Rs. 80), as the purchase amount of the said land, and whereas the said amount has been duly paid, the said claimants are hereby, in pursuance of the agreement aforementioned, declared to be the purchasers of the said land, in the above-mentioned proportions, as more fully described herein below.

Description of the Land referred to.

The following lot situated in the village of Dalupota, in the Kinyama korale of the Katugampola hatpattu of the Kurunegala District, in the North-Western Province, as described in the annexed diagram :—

Lot.	Name of Land.	Preliminary plan 1,454.	Extent, A. R. P.
1x	Ebbagawahena	5 0 0

and bounded as follows : on the north by Ebbagawahena sold to Adikari Mudiyansele Herat Sinno Appuhamy under the Waste Lands Ordinances ; on the east by the Ebba-ela ; on the south by the Ebba-ela, the Ebba-ela (the village limit of Maunawa) ; on the west by the Ebba-ela (the village limit of Maunawa).



Surveyor-General's Office,
Colombo, November 22, 1917.

Scale of 8 Chains to an Inch.

C. R. LUNDIE,
for Surveyor-General.

J. M. DAVIES,
Special Officer.

March 28, 1918.

Kurunegala S. O. No. 2,315.**Order under Section 4, Sub-section (1), of "The Waste Lands Ordinances of 1897, 1899, 1900, and 1903."**

In the matter of the lands commonly called or known as Siyambalagahapillewa *alias* Kamatepillewa and Lolugahamulapillewa, situate in the village of Dalupota, in the Kinyama korale of the Katugampola hatpattu of the Kurunegala District, in the North-Western Province, and of "The Waste Lands Ordinances of 1897, 1899, 1900, and 1903."

WHEREAS in pursuance of section 1 of the said Ordinances it was duly declared and notified on the 29th day of October, 1914, that if no claim to the lands commonly called or known as Siyambalagahapillewa *alias* Kamatepillewa and Lolugahamulapillewa, situate in the village of Dalupota, in the Kinyama korale of the Katugampola hatpattu of the Kurunegala District, in the North-Western Province, containing in extent 3 acres 2 roods and 6 perches, and shown as lots 13D, 15B, and 15B2 in preliminary plan 1,454 and in the annexed diagrams, was made to John Murray Davies, Special Officer appointed under section 28 of the said Ordinances, within the period of three months from the date specified in the said notice, such lands would be declared the property of the Crown, and dealt with on account of the Crown (*vide* Notice No. 5,417):

And whereas (1) Rajapaksa Mudiyansele Guruhamy, (2) ditto Punchihamy, (3) ditto Menikhamy, and (4) ditto Ranmenika (minor) made claim thereto, and Howard Orme Fox, Special Officer appointed under section 28 of the said Ordinances, made due inquiry into such claim, and with the consent of His Excellency the Governor, came to an agreement in writing dated the 1st day of August, 1916, with the said 1st and 2nd claimants, and the said 3rd claimant for himself and as duly appointed representative of the said 4th claimant (minor), concerning the said lands, under section 4, sub-section (1), of the said Ordinances, whereby it was agreed that the said claimants should be declared the purchasers of the said lands, in the proportion of $\frac{1}{2}$ to the said 1st claimant and $\frac{1}{2}$ to the said 2nd, 3rd, and 4th claimants together, upon payment on or before the 1st day of November, 1916, to the Government Agent at Kurunegala, or to the Treasury Officer, Chilaw, or to the Settlement Officer, of Rupees Fifty-one and Cents Seventy (Rs. 51.70) and of Rupees Four and Cents Ninety (Rs. 4.90), as the purchase amounts of the said lands, and whereas the said amounts have been duly paid, the said claimants are hereby, in pursuance of the agreement afore-mentioned, declared to be the purchasers of the said lands, in the above-mentioned proportions, as more fully described herein below.

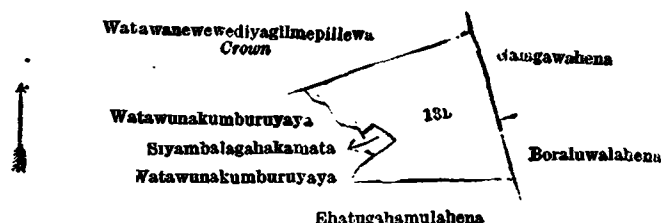
Description of the Lands referred to.

The following lots situated in the village of Dalupota, in the Kinyama korale of the Katugampola hatpattu of the Kurunegala District, in the North-Western Province, as described in the annexed diagrams :—

I.—Preliminary plan 1,454.

Lot.	Name of Land.	Extent, A. R. P.
13D	Siyambalagahapillewa <i>alias</i> Kamatepillewa	3 0 37

and bounded as follows : on the north by Watawanewewe Diyagilmepillewa to be declared the property of the Crown under the Waste Lands Ordinances ; on the east by Galagawahena (private), Boraluwalahena sold to Rajapaksamudiyansele Arachchillage Mudalihamy and others under the Waste Lands Ordinances ; on the south by Ehatugahamulahena sold to Rajapaksamudiyansele Mudalihamy and others under the Waste Lands Ordinances ; on the west by Watawanakumburuyaya claimed by Rajapaksamudiyansele Guruhamy and others, Siyambalagahakamata (private), Watawanakumburuyaya claimed by Rajapaksamudiyansele Guruhamy and others.



Surveyor-General's Office,
Colombo, October 11, 1917.

Scale of 8 Chains to an Inch.

C. R. LUNDIE,
for Surveyor-General.

II.—Preliminary plan 1,454.

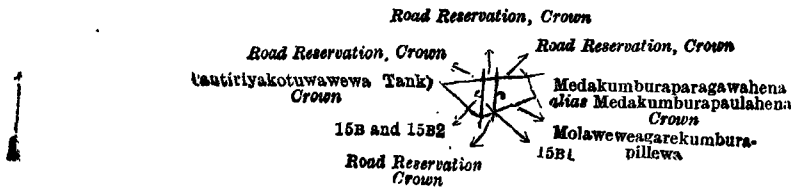
Lot.	Name of Land.	Extent, A. R. P.
15B ..	Lolughamulapillewa	0 0 23
15B2 ..	Do.	0 0 26
		0 1 9

and bounded as follows : on the north by road reservations to be declared the property of the Crown under the Waste Lands Ordinances ; on the east by Medakumburaparagawahena *alias* Medakumburapaulahena to be declared the property of the Crown under the Waste Lands Ordinances ; on the south by Medakumburaparagawahena to be declared the property of the Crown under the Waste Lands Ordinances, road reservation to be declared the property of the Crown under the Waste Lands Ordinances ; on the west by Tantiriyakotuawewa (tank) to be declared the property of the Crown under the Waste Lands Ordinances.

NOTE.—The following lot lying within the above-mentioned boundaries is excluded from this part of the order and its extent of 12 perches is not included in the extent of 1 rood and 9 perches given above. :—

Preliminary plan 1,454.

Lot.	Name of Land.	Extent, A. R. P.
15B1 ..	Road reservation	0 0 12



Surveyor-General's Office,
Colombo, October 11, 1917.

Scale of 8 Chains to an Inch.

C. R. LUNDIE,
for Surveyor-General.

J. M. DAVIES,
Special Officer.

March 28, 1918.

Kurunegala S. O. No. 2,316.

Order under Section 4, Sub-section (1), of "The Waste Lands Ordinances of 1897, 1899, 1900, and 1903."

In the matter of the lands commonly called or known as Weti yawelepillewa and Ebagawahena, situate in the village of Dalupota, in the Kinyama korale of the Katugampola hatpattu of the Kurunegala District, in the North-Western Province, and of "The Waste Lands Ordinances of 1897, 1899, 1900, and 1903."

WHEREAS in pursuance of section 1 of the said Ordinances it was duly declared and notified on the 29th day of October, 1914, that if no claim to the lands commonly called or known as Weti yawelepillewa and Ebagawahena, situate in the village of Dalupota, in the Kinyama korale of the Katugampola hatpattu of the Kurunegala District, in the North-Western Province, containing in extent 2 acres 1 rood and 37 perches and shown as lots 5 and 7 in preliminary plan 1,454 and in the annexed diagrams, was made to John Murray Davies, Special Officer appointed under section 28 of the said Ordinances, within the period of three months from the date specified in the said notice, such lands would be declared the property of the Crown, and dealt with on account of the Crown (*vide* Notice No. 5,417) :

And whereas (1) Rajapaksa Mudiyansele Guruhamy, (2) ditto Punchihamy, (3) ditto Menikhamy, and (4) ditto Ranmenika (minor), made claim thereto, and Howard Orme Fox, Special Officer appointed under section 28 of the said Ordinances, made due inquiry into such claim, and with the consent of His Excellency the Governor, came to an agreement in writing, dated the 1st day of August, 1916, with the said 1st and 2nd claimants, and the said 3rd claimant for himself and as duly appointed representative of the said 4th claimant (minor), concerning the said lands, under section 4, sub-section (1), of the said Ordinances, whereby it was agreed that the said claimants should be declared the purchasers of the said lands, in the proportion of $\frac{1}{2}$ to the said 1st claimant and $\frac{1}{2}$ to the said 2nd, 3rd, and 4th claimants together, upon payment to the Government Agent at Kurunegala or to the Treasury Officer, Chilaw, or to the Settlement Officer of Rupees Thirty-five and Cents Ninety only (Rs. 35·90), and of Rupees Three and Cents Eighty only (Rs. 3·80), as the purchase amounts of the said lands, and whereas the said amounts have been duly paid, the said claimants are hereby, in pursuance of the agreement afore-mentioned, declared to be the purchasers of the said lands, in the above-mentioned proportions as more fully described herein below.

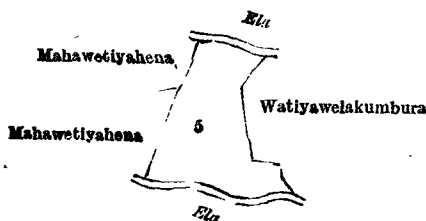
Description of the Lands referred to.

The following lots situated in the village of Dalupota, in the Kinyama korale of the Katugampola hatpattu of the Kurunegala District, in the North-Western Province, as described in the annexed diagrams :—

I.—Preliminary plan 1,454.

Lot.	Name of Land.	Extent, A. R. P.
5 ..	Weti yawelepillewa	2 0 39

and bounded as follows : on the north by an ela ; on the east by Wati yawelakumbura claimed by Rajapaksamudiyansele Guruhamy and another ; on the south by an ela ; on the west by Mahaweti yahena sold to Rajapaksa Mudiyansele Mudalihamy and others under the Waste Lands Ordinances, Mahaweti yahena sold to Adikari Mudiyansele Kiri Bandappahamy and others under the Waste Lands Ordinances.




Surveyor-General's Office,
Colombo, October 11, 1917.

Scale of 8 Chains to an Inch.

C. R. LUNDIE,
for Surveyor-General.

Lot. Name of Land. II.—Preliminary plan 1,454. Extent, A. R. P.
 7 .. Ebagawahena 0 0 38
 and bounded as follows: on the north by an ela; on the east by Ambagahamullaebba (water-hole) to be declared the property of the Crown under the Waste Lands Ordinances; on the south by Wagalakumbura claimed by Rajapaksa Mudiyansele Ranhamy and others; on the west by Watiyawelakumbura claimed by Rajapaksa Mudiyansele Guruhamy and another.



Surveyor-General's Office,
 Colombo, October 11, 1917.

Scale of 8 Chains to an Inch.
 J. M. DAVIES,
 March 28, 1918. Special Officer.

C. R. LUNDIE,
 for Surveyor-General.

Kurunegala S. O. No. 2,317.

Order under Section 4, Sub-section (1), of "The Waste Lands Ordinances of 1897, 1899, 1900, and 1903."

In the matter of the lands commonly called or known as Etalangahena and Kongahamulahena, situate in the village of Dalupota, in the Kinyama korale of the Katugampola hatpattu of the Kurunegala District, in the North-Western Province, and of "The Waste Lands Ordinances of 1897, 1899, 1900, and 1903."

WHEREAS in pursuance of section 1 of the said Ordinances it was duly declared and notified on the 29th day of October, 1914, that if no claim to the lands commonly called or known as Etalangahena and Kongahamulahena, situate in the village of Dalupota, in the Kinyama korale of the Katugampola hatpattu of the Kurunegala District, in the North-Western Province, containing in extent 8 acres 2 roods and 2 perches, and shown as lots 1R and 1s in preliminary plan 1,454 and in the annexed diagram, was made to John Murray Davies, Special Officer appointed under section 28 of the said Ordinances, within the period of three months from the date specified in the said notice, such lands would be declared the property of the Crown, and dealt with on account of the Crown (*vide* Notice No. 5,417):

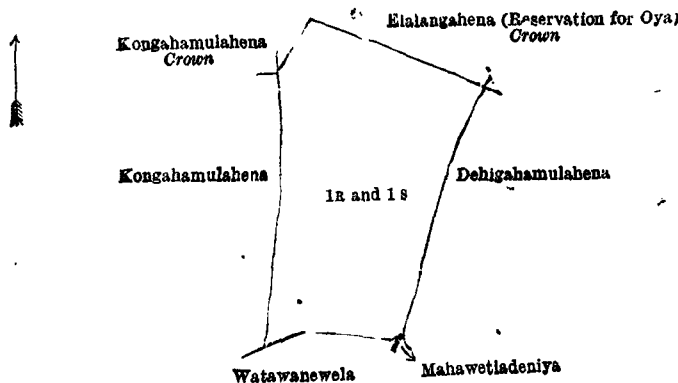
And whereas (1) Rajapaksa Mudiyansele Guruhamy, (2) ditto Punchihamy, (3) ditto Manikhamy, and (4) ditto Ranmenika (minor) made claim thereto, and Howard Orme Fox, Special Officer appointed under section 28 of the said Ordinances, made due inquiry into such claim, and, with the consent of His Excellency the Governor, came to an agreement in writing dated the 1st day of August, 1916, with the said 1st and 2nd claimants, and the said 3rd claimant for himself and as duly appointed representative of the said 4th claimant (minor), concerning the said lands, under section 4, sub-section (1), of the said Ordinances, whereby it was agreed that the said claimants should be declared the purchasers of the said lands, in the proportion of $\frac{1}{3}$ to the said 1st claimant and $\frac{2}{3}$ to the said 2nd, 3rd, and 4th claimants together, upon payment to the Government Agent at Kurunegala or to the Treasury Officer, Chilaw, or to the Settlement Officer, of Rupees Fifty three and Cents Sixty only (Rs. 53·60), and of Rupees Eighty-two and Cents Sixty only (Rs. 82·60) as the purchase amounts of the said lands, and whereas the said amounts have been duly paid, the said claimants are hereby, in pursuance of the agreement afore-mentioned, declared to be the purchasers of the said lands, in the above-mentioned proportions as more fully described herein below.

Description of the Lands referred to.

The following lots situated in the village of Dalupota, in the Kinyama korale of the Kautgampola hatpattu of the Kurunegala District, in the North-Western Province, as described in the annexed diagram:—

Lot.	Name of Land.	Preliminary plan 1,454.	Extent, A. R. P.
1R ..	Etalangahena	5 0 26
1s ..	Kongahamulahena	3 1 16
			8 2 2

and bounded as follows: on the north by Elalangahena (reservation for oya) to be declared the property of the Crown under the Waste Lands Ordinances; on the east by Dehigahamulahena sold to Adikari Mudiyansele Kiri Bandappuhamy and others under the Waste Lands Ordinances; on the south by Mahawetiadeniya sold to Adikari Mudiyansele Kiri Bandappuhamy and others under the Waste Lands Ordinances, Watawanewela sold to Atukorallage Appuhamy and others under the Waste Lands Ordinances; on the west by Kongahamulahena (private), Kongahamulahena to be declared the property of the Crown under the Waste Lands Ordinances, Elalangahena (reservation for oya) to be declared the property of the Crown under the Waste Lands Ordinances.



Surveyor-General's Office,
 Colombo, October 11, 1917.

Scale of 8 Chains to an Inch.
 J. M. DAVIES,
 March 28, 1918. Special Officer.

C. R. LUNDIE,
 for Surveyor-General.

Kurunegala S. O. No. 2,318.

Order under Section 4, Sub-section (1), of "The Waste Lands Ordinances of 1897, 1899, 1900, and 1903."

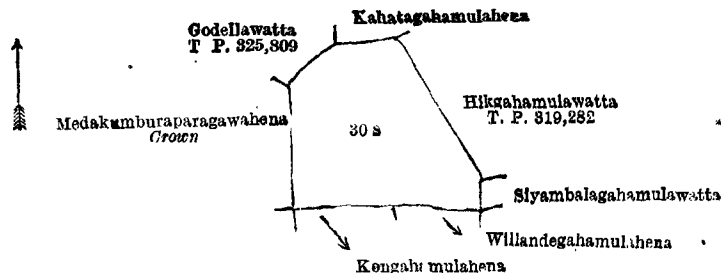
In the matter of the land commonly called or known as Godellahena, situate in the village of Dalupota, in the Kinyama korale of the Katugampola hatpattu of the Kurunegala District, in the North-Western Province, and of "The Waste Lands Ordinances of 1897, 1899, 1900, and 1903."

WHEREAS in pursuance of section 1 of the said Ordinances it was duly declared and notified on the 29th day of October, 1914, that if no claim to the land commonly called or known as Godellahena, situate in the village of Dalupota, in the Kinyama korale of the Katugampola hatpattu of the Kurunegala District, in the North-Western Province, containing in extent 4 acres 1 rood and 3 perches, shown as lot 30s in preliminary plan 1,454 and in the annexed diagram, was made to John Murray Davies, Special Officer appointed under section 28 of the said Ordinances, within the period of three months from the date specified in the said notice, such land would be declared the property of the Crown, and dealt with on account of the Crown (*vide* Notice No. 5,417):

And whereas (1) Rajapaksa Mudiyansele Guruhamy, (2) ditto Punchihamy, (3) ditto Menikhamy, and (4) ditto Ranmenika (minor) made claim thereto, and Howard Orme Fox, Special Officer appointed under section 28 of the said Ordinances, made due inquiry into such claim, and with the consent of His Excellency the Governor, came to an agreement in writing, dated the 1st day of August, 1916, with the said 1st and 2nd claimants, and the said 3rd claimant for himself and as duly appointed representative of the said 4th claimant (minor), concerning the said land, under section 4, sub-section (1), of the said Ordinances, whereby it was agreed that the said claimants should be declared the purchasers of the said land, in the proportion of $\frac{1}{2}$ to the said 1st claimant and $\frac{1}{2}$ to the said 2nd, 3rd, and 4th claimants together, upon payment on or before the 1st day of November, 1916, to the Government Agent at Kurunegala, or to the Treasury Officer at Chilaw, or to the Settlement Officer, of a sum of Rupees Sixty-eight and Cents Thirty only (Rs. 68.30), as the purchase amount of the said land, and whereas the said amount has been duly paid, the said claimants are hereby, in pursuance of the agreement afore-mentioned, declared to be the purchasers of the said land in the above-mentioned proportions, as more fully described herein below.

Description of the Land referred to.

The land commonly called or known as Godellahena, situated in the village of Dalupota, in the Kinyama korale of the Katugampola hatpattu of the Kurunegala District, in the North-Western Province, containing in extent 4 acres 1 rood and 3 perches and shown as lot 30s in preliminary plan 1,454, and in the annexed diagram, ; and bounded as follows: on the north by Godellawatta sold by the Crown (T. P. 325,809), Kahatagahamulahena sold to Rajapaksa Mudiyansele Korallage Ukku Banda and others under the Waste Lands Ordinances; on the east by Hikgahamulawatta sold by the Crown (T. P. 319,282), Siyambalagahamulawatta (private); on the south by Willandagahamulahena sold to Rajapaksa Mudiyansele Korallage Kirimenika and others under the Waste Lands Ordinances; Kongahamulawatta sold to Rajapaksa Mudiyansele Arachchillage Mudalihamy and others under the Waste Lands Ordinances; on the west by Molaweweagare-kumburapillewa sold to Atukorallage Sittappuhamy and another under the Waste Lands Ordinances, Godellawatta sold by the Crown (T. P. 325,809).



Surveyor-General's Office,
Colombo, October 11, 1917.

Scale of 8 Chains to an Inch.

C. R. LUNDIE,
for Surveyor-General.

March 28, 1918. J. M. DAVIES,
Special Officer.

Kurunegala S. O. No. 2,319.

Order under Section 4, Sub-section (1), of "The Waste Lands Ordinances of 1897, 1899, 1900, and 1903."

In the matter of the land commonly called or known as Wewelangagala, situate in the village of Dalupota, in the Kinyama korale of the Katugampola hatpattu of the Kurunegala District, in the North-Western Province, and of "The Waste Lands Ordinances of 1897, 1899, 1900, and 1903."

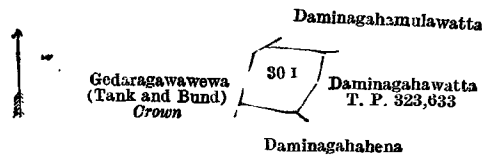
WHEREAS in pursuance of section 1 of the said Ordinances it was duly declared and notified on the 29th day of October, 1914, that if no claim to the land commonly called or known as Wewelangagala, situate in the village of Dalupota, in the Kinyama korale of the Katugampola hatpattu of the Kurunegala District, in the North-Western Province, containing in extent 3 roods and 2 perches, and shown as lot 30r in preliminary plan 1,454 and in the annexed diagram, was made to John Murray Davies, Special Officer appointed under section 28 of the said Ordinances, within the period of three months from the date specified in the said notice, such land would be declared the property of the Crown, and dealt with on account of the Crown (*vide* Notice No. 5,417):

And whereas (1) Rajapaksa Mudiyansele Korallage Kiri Menika (minor), and (2) ditto Punchihamy (minor) made claim thereto, and Howard Orme Fox, Special Officer appointed under section 28 of the said Ordinances, made due inquiry into such claim, and whereas Ilangasekera Ratnayaka Elaris Appuhamy, the duly appointed representative of the said claimants (minors), and the said Howard Orme Fox, Special Officer, with the consent of His Excellency the Governor, came to an agreement in writing dated the 1st day of August, 1916, concerning the said land, under section 4, sub-section (1),

of the said Ordinances, whereby it was agreed that the said claimants (minors) should be declared the purchasers of the said land upon payment, on or before the 1st day of November, 1916, to the Government Agent at Kurunegala, or to the Treasury Officer at Chilaw, or to the Settlement Officer, of a sum of Rupees Twelve and Cents Twenty only (Rs. 12·20), as the purchase amount of the said land, and whereas the said amount has been duly paid, the said claimants (minors) are hereby, in pursuance of the agreement afore-mentioned, declared to be the purchasers of the said land, as more fully described herein below.

Description of the Land referred to.

The land commonly called or known as Wewelangala, situated in the village of Dalupota, in the Kinyama korale of the Katugampola hatpattu of the Kurunegala District, in the North-Western Province, containing in extent 3 roods and 2 perches, shown as lot 301 in preliminary plan 1,454 and in the annexed diagram; and bounded as follows: on the north by Gedaragawewa (tank and bund) to be declared the property of the Crown under the Waste Lands Ordinances, Daminagahumulawatta sold to Adikari Mudiyansele Puchi Etana and others under the Waste Lands Ordinances; on the east by Daminagahawatta sold by the Crown (T. P. 323,633); on the south by Daminagahawatta sold to Rajapaksa Mudiyansele Guruhamy and others under the Waste Lands Ordinances; on the west by Gedaragawewa (tank and bund) to be declared the property of the Crown under the Waste Lands Ordinances.



Surveyor-General's Office,
Colombo, October 11, 1917.

Scale of 8 Chains to an Inch.

C. R. LUNDIE,
for Surveyor-General.

J. M. DAVIES,
Special Officer.
March 28, 1918.

Kurunegala S. O. No. 2,320.

Order under Section 4, Sub-section (1), of "The Waste Lands Ordinances of 1897, 1899, 1900, and 1903."

In the matter of the lands commonly called or known as Wamendiyahena, Godellekongahamulahena, and Ketakelegahamulahena, situate in the village of Dalupota, in the Kinyama korale of the Katugampola hatpattu of the Kurunegala District, in the North-Western Province, and of "The Waste Lands Ordinances of 1897, 1899, 1900, and 1903."

WHEREAS in pursuance of section 1 of the said Ordinances it was duly declared and notified on the 29th day of October, 1914, that if no claim to the lands commonly called or known as Wamendiyahena, Godellekongahamulahena, and Ketakelegahamulahena, situate in the village of Dalupota, in the Kinyama korale of the Katugampola hatpattu of the Kurunegala District, in the North-Western Province, containing in extent 9 acres and 3 perches, and shown as lots 30x, 30AD, and 30AE in preliminary plan 1,454, and in the annexed diagram, was made to John Murray Davies, Special Officer appointed under section 28 of the said Ordinances, within the period of three months from the date specified in the said notice, such lands would be declared the property of the Crown; and dealt with on account of the Crown (*vide* Notice No. 5,417):

And whereas (1) Rajapaksa Mudiyansele Korallage Sittappuhamy, (2) ditto Kiri Menika (minor), and (3) ditto Puchihamy (minor) made claim thereto, and Howard Orme Fox, Special Officer appointed under section 28 of the said Ordinances, made due inquiry into such claim, and whereas the said 1st claimant, and Ilangasekera Ratnayaka Elaris Appuhamy as duly appointed representative of the said 2nd and 3rd claimants (minors), and the said Howard Orme Fox, Special Officer, with the consent of His Excellency the Governor, came to an agreement in writing dated the 6th day of November, 1916, concerning the said lands, under section 4, sub-section (1), of the said Ordinances, whereby it was agreed that the said 2nd and 3rd claimants and Rajapaksa Mudiyansele Korallage Bandappu should be declared the purchasers of the said lands, in the proportion of $\frac{1}{3}$ to the said 2nd and 3rd claimants and $\frac{2}{3}$ to the said Rajapaksa Mudiyansele Korallage Bandappu, upon payment on or before the 6th day of February, 1917, to the Government Agent at Kurunegala, or to the Treasury Officer at Chilaw, or to the Settlement Officer, of Rupees Fifty-five and Cents Thirty (Rs. 55·30), of Rupees Fifty-six and Cents Forty (Rs. 56·40), and of Rupees Thirty-two and Cents Sixty (Rs. 32·60), as the purchase amounts of the said lands, and whereas the said amounts have been duly paid, the said 2nd and 3rd claimants, and the said Rajapaksa Mudiyansele Korallage Bandappu are hereby, in pursuance of the agreement afore-mentioned, declared to be the purchasers of the said lands, in the abovementioned proportions, as more fully described herein below.

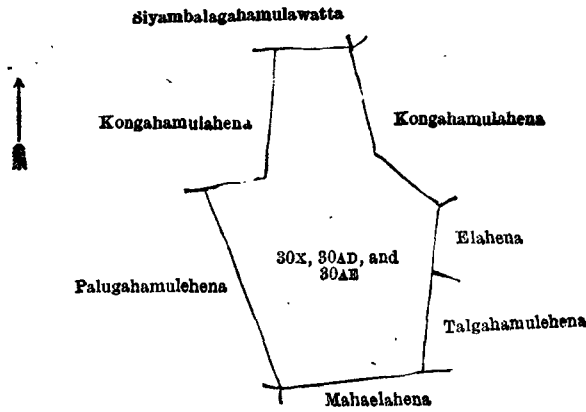
Description of the Lands referred to.

The following lots situated in the village of Dalupota, in the Kinyama korale of the Katugampola hatpattu of the Kurunegala District, in the North-Western Province, as described in the annexed diagram:—

Preliminary plan 1,454.

Lot.	Name of Land.	Extent, A. R. P.
30x ..	Wamendiyahena 2 0 6
30AD ..	Godellekongahamulahena 3 2 4
30AE ..	Ketakelegahamulahena 3 1 33
		9 0 3

and bounded as follows: on the north by Siyambalagahumulawatta (private); on the east by Kongahamulahena sold to Rajapaksa Mudiyansele Mudalihamy and another under the Waste Lands Ordinances, Elahena sold to Atukorallage Appuhamy and others under the Waste Lands Ordinances, Talgahamulahena sold to Korallage Podihamy and others under the Waste Lands Ordinances; on the south by Mahaalahena sold to Rajapaksa Mudiyansele Arachchillage Mudalihamy and others under the Waste Lands Ordinances; on the west by Palugahamulahena sold to Rajapaksa Mudiyansele Arachchillage Mudalihamy and others under the Waste Lands Ordinances, Kongahamulahena sold to Adikari Mudiyansele Puchi Etana and others under the Waste Lands Ordinances.



Surveyor-General's Office,
Colombo, October 11, 1917.

Scale of 8 Chains to an Inch.

C. R. LUNDIE,
for Surveyor-General.

March 28, 1918.

J. M. DAVIES,
Special Officer.

Kurunegala S. O. No. 2,321.

Order under Section 4, Sub-section (1), of "The Waste Lands Ordinances of 1897, 1899, 1900, and 1903."

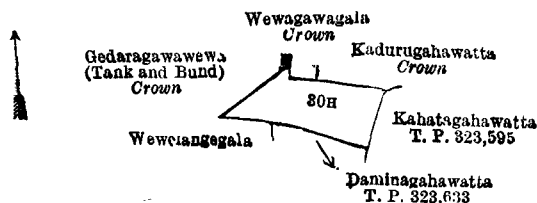
In the matter of the land commonly called or known as Daminagahamulawatta, situate in the village of Dalupota, in the Kinyama korale of the Katugampola hatpattu of the Kurunegala District, in the North-Western Province, and of "The Waste Lands Ordinances of 1897, 1899, 1900, and 1903."

WHEREAS in pursuance of section 1 of the said Ordinances it was duly declared and notified on the 29th day of October, 1914, that if no claim to the land commonly called or known as Daminagahamulawatta, situate in the village of Dalupota, in the Kinyama korale of the Katugampola hatpattu of the Kurunegala District, in the North-Western Province, containing in extent 1 acre and 23 perches, and shown as lot 30H in preliminary plan 1,454, and in the annexed diagram, was made to John Murray Davies, Special Officer appointed under section 28 of the said Ordinances, within the period of three months from the date specified in the said notice, such land would be declared the property of the Crown, and dealt with on account of the Crown (*vide* Notice No. 5,417):

And whereas (1) Adikari Mudiyansele Puchi Etana, (2) Korallage Manel Etana (minor), (3) ditto Babahamy (minor), (4) Adikari Mudiyansele Puchi Banda, (5) Rajapaksa Mudiyansele Korallage Kiri Banda, (6) ditto Ran Menika, (7) ditto Kiri Menika (minor), (8) ditto Puchihamy (minor), (9) ditto Appuhamy, and (10) ditto Kirihamy made claim thereto, and whereas Howard Orme Fox, Special Officer appointed under section 28 of the said Ordinances, made due inquiry into such claim, and whereas the said 9th claimant having died during the pendency of the inquiry, his heirs, (9a) Gampaha Mudiyansele Hetu Etana, (9b) Rajapaksa Mudiyansele Korallage Pinhamy (minor), and (9c) ditto Sittappuhamy (minor) were substituted as claimants, and whereas the said Howard Orme Fox, Special Officer, with the consent of His Excellency the Governor, came to an agreement in writing, (a) with the said 4th, 5th, and 6th claimants, the said 1st claimant for herself and as duly appointed representative of the said 2nd and 3rd claimants (minors), and Nangasekera Ratnayaka Elaris Appuhamy, as duly appointed representative of the said 7th and 8th claimants (minors), on November 6, 1916; (b) with the said (9a) claimant for himself and as duly appointed representative of the said (9b) and (9c) claimants (minors) on November 7, 1916; and (c) with the said 10th claimant on November 7, 1916, concerning the said land, under section 4, sub-section (1), of the said Ordinances, whereby it was agreed that the said claimants should be declared the purchasers of the said land, in the proportion of $\frac{1}{4}$ to the said 1st, 2nd, 3rd, and 4th claimants, $\frac{1}{4}$ to the said (9a), (9b), (9c), and 10th claimants, $\frac{1}{4}$ to the said 5th and 6th claimants, $\frac{1}{4}$ to the said 7th and 8th claimants, upon payment, on or before February 6, 1917, to the Government Agent at Kurunegala, or to the Treasury Officer at Chilaw, or to the Settlement Officer, of a sum of Rupees Eighteen and Cents Thirty only (Rs. 18.30), as the purchase amount of the said land, and whereas the said amount has been duly paid, the said claimants are hereby, in pursuance of the agreements aforementioned, declared in the aforementioned proportions, to be the purchasers of the said land, as more fully described herein below.

Description of the Land referred to.

The land commonly called or known as Daminagahamulawatta, situated in the village of Dalupota, in the Kinyama korale of the Katugampola hatpattu of the Kurunegala District, in the North-Western Province, containing in extent 1 acre and 23 perches, shown as lot 30H in preliminary plan 1,454 and in the annexed diagram; and bounded as follows: on the north by Gedaragawawewa (tank and bund) to be declared the property of the Crown under the Waste Lands Ordinances, Wewagawagala belonging to the Crown, Kadurugahawatta belonging to the Crown; on the east by Kahatagahawatta sold by the Crown (T. P. 323,595); on the south by Daminagahawatta sold by the Crown (T. P. 323,633), Wewelangegala sold to Rajapaksa Mudiyansele Korallage Kiri Menika and another under the Waste Lands Ordinances; on the west by Gedaragawawewa (tank and bund) to be declared the property of the Crown under the Waste Lands Ordinances.



Surveyor-General's Office,
Colombo, October 11, 1917.

Scale of 8 Chains to an Inch.

C. R. LUNDIE,
for Surveyor-General.

March 28, 1918.

J. M. DAVIES,
Special Officer.

PRELIMINARY NOTICES.

Matale Notice No. 7,010.

Notice under "The Waste Lands Ordinances of 1897, 1899, 1900, and 1903."

TAKE notice that unless within three months from August 30, 1918, the persons, if any, who claim any interest in the lands hereinafter mentioned or in any one or more of such lands or to some interest therein make claim in person or in writing to the said lands or any of them or to some interest therein to J. M. Davies, Esq., Special Officer appointed under section 28 of "The Waste Lands Ordinances of 1897, 1899, 1900, and 1903," at his office at Colombo :

Such Special Officer, in pursuance of the powers vested in him by the said Ordinances, will declare by writing under his hand that the said lands, or such of them as to which no claim has been made, are the property of the Crown.

J. M. DAVIES,
Special Officer.

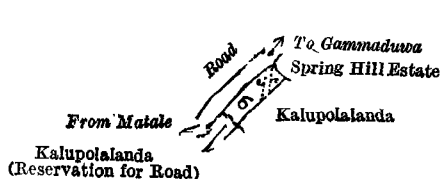
Description of the Lands referred to.

The following lots situated at Rattota (at Rattota town), in the Pallesiya pattu of the Matale East of the Matale District, in the Central Province, as described in the annexed diagrams :—

I.—Preliminary plan 6,862.

Lot.	Name of Land.	Extent, A. R. P.
6	Road reservation	0 0 10

and bounded as follows : on the north by the road from Matale to Gammaduwa ; on the east by the Spring Hill estate claimed by Messrs. Joseph Costa and Brothers. Kalupolalanda claimed by Messrs. Joseph Costa and Brothers ; on the south by Kalupolalanda claimed by Messrs. Joseph Costa and Brothers, Kalupolalanda (reservation for road) (private) ; on the west by the road from Matale to Gammaduwa.



Surveyor-General's Office,
Colombo, August 5, 1918.

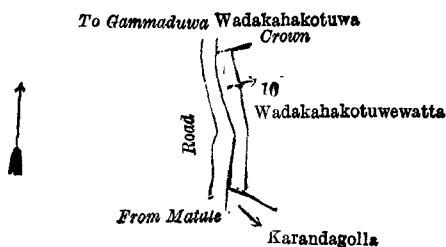
Scale of 4 Chains to an Inch.

C. R. LUNDIE,
for Surveyor-General.

II.—Preliminary plan 6,862.

Lot.	Name of Land.	Extent, A. R. P.
10	Road reservation	0 0 17

and bounded as follows : on the north by Wadakahakotuwa belonging to the Crown ; on the east by Wadakahakotuwewatta claimed by Messrs. Joseph Costa and Brothers and Asanaris Baas ; on the south by Karandagolla claimed by Davith Appuhamy ; on the west by the road from Matale to Gammaduwa.



Surveyor-General's Office,
Colombo, August 5, 1918.

Scale of 4 Chains to an Inch.

C. R. LUNDIE,
for Surveyor-General.

Matale S. O. 1—1918.

Galle Notice No. 7,011.

Notice under "The Waste Lands Ordinances of 1897, 1899, 1900, and 1903."

TAKE notice that unless within three months from August 30, 1918, the persons, if any, who claim any interest in the lands hereinafter mentioned or in any one or more of such lands or to some interest therein make claim in person or in writing to the said lands or any of them or to some interest therein to A. L. Crossman, Esq., Special Officer appointed under section 28 of "The Waste Lands Ordinances of 1897, 1899, 1900, and 1903," at his office at Colombo :

Such Special Officer, in pursuance of the powers vested in him by the said Ordinances, will declare by writing under his hand that the said lands, or such of them as to which no claim has been made, are the property of the Crown.

A. L. CROSSMAN,
Special Officer.

Description of the Lands referred to.

The following lots situated in the village of Mapalagama, in the Gangaboda pattu of the Galle District, in the Southern Province, as described in the annexed diagrams :—

I.—Preliminary plan 526.

Lot.	Name of Land.	Extent, A. R. P.	Lot.	Name of Land.	Extent, A. R. P.
559	Kalukottagekolawinna	0 3 39	562B	Kalukottagedeniya	1 0 13
559A	Kokagahawiladeniya	0 1 38			
561	Etagahawilaowita	0 0 10			
562	Kokagahawiladeniya	2 2 2			5 0 22

and bounded as follows : on the north by the Imbulhene-dola, Etagahawila sold by the Crown (T. P. 325,079), Kalukottage-watta claimed by Kalukottage Odiris and others ; on the east by Mallagodakele declared to be the property of the Crown under the Waste Lands Ordinances, a road, T. P. 168,503, the Imbulhene-dola, Etambagahaliyadda (private) ; on the south by T. P. 168,504, Kokagahawila claimed by the Crown, Etagahawiladeniya (private), (T. P. 43,366), Kudamukalana (private) ; on the west by Kudamukalana (private), T. P. 156,880.



Surveyor-General's Office,
Colombo, July 4, 1918.

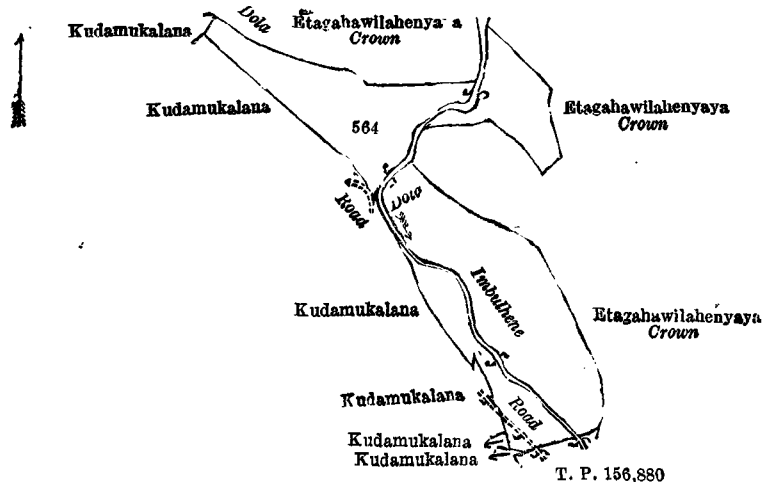
Scale of 8 Chains to an Inch.

C. R. LUNDIE,
for Surveyor-General.

II.—Preliminary plan 526.

Lot.	Name of Land.	Extent, A. R. P.
564	Imbulhenedeniya and Etagahawiladeniya	8 2 39

and bounded as follows : on the north by a dola, Etagahawilahenyaya declared to be the property of the Crown under the Waste Lands Ordinances, the Imbulhene-dola ; on the east by Etagahawilahenyaya declared to be the property of the Crown under the Waste Lands Ordinances ; on the south by T. P. 156,880, the Imbulhene-dola, T. P. 156,880, Kudamukalana (private) ; on the west by Kudamukalana (private), a road, Kudamukalana (private).



Surveyor-General's Office,
Colombo, July 4, 1918.

Scale of 8 Chains to an Inch.

C. R. LUNDIE,
for Surveyor-General.

Galle S. O. 2—1918.

Hambantota Notice No. 7,012.

Notice under "The Waste Lands Ordinances of 1897, 1899, 1900, and 1903."

TAKE notice that unless within three months from August 30, 1918, the persons, if any, who claim any interest in the lands hereinafter mentioned or in any one or more of such lands or to some interest therein make claim in person or in writing to the said lands or any of them or to some interest therein to A. L. Crossman, Esq., Special Officer appointed under section 28 of "The Waste Lands Ordinances of 1897, 1899, 1900, and 1903," at his office at Colombo :

Such Special Officer, in pursuance of the powers vested in him by the said Ordinances, will declare by writing under his hand that the said lands, or such of them as to which no claim has been made, are the property of the Crown.

A. L. CROSSMAN,
Special Officer.

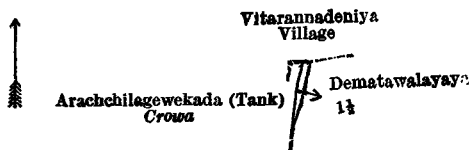
Description of the Lands referred to.

The following lots situated in the village of Walganeliya, in the West Giruwa pattu of the Hambantota District, in the Southern Province, as described in the annexed diagrams:—

I.—Preliminary plan 316.

Lot.	Name of Land.	Extent, A. R. P.
1½	Arachchilagewekada (bund)	0 0 17

and bounded as follows: on the north by the village limit of Vitaranadeniya; on the east by Dematawalayaya claimed by Don Carolis Obeyesinghe and others; on the south by Dematawalayaya claimed by Don Carolis Obeyesinghe and others, Arachchilagewekada (tank) to be declared the property of the Crown under the Waste Lands Ordinances; on the west by Arachchilagewekada (tank) to be declared the property of the Crown under the Waste Lands Ordinances.



Surveyor-General's Office,
Colombo, April 6, 1918.

Scale of 8 Chains to an Inch.

C. R. LUNDIE,
for Surveyor-General.

II.—Preliminary plan 316.

Lot.	Name of Land.	Extent, A. R. P.
41½	Debaragaswewakandiya (bund)	0 0 18

and bounded as follows: on the north by Mahahena claimed by Don Carolis Ediraweera and others; on the east by Gasdekemullena claimed by Richard Sarnasuriya Jayasekera and others; Weheragawayaya claimed by Rankotmale Pansala; on the south by Weheragawayaya claimed by Rankotmale Pansala; on the west by Debaragaswewa to be declared the property of the Crown under the Waste Lands Ordinances.



Surveyor-General's Office,
Colombo, April 6, 1918.

Scale of 8 Chains to an Inch.

C. R. LUNDIE,
for Surveyor-General.

Hambantota S. O. 14—1918.

Kurunegala Notice No. 7,013.

Notice under "The Waste Lands Ordinances of 1897, 1899, 1900, and 1903."


TAKE notice that unless within three months from August 30, 1918, the persons, if any, who claim any interest in the land hereinafter mentioned make claim in person or in writing to the said land or to some interest therein to J. M. Davies, Esq., Special Officer appointed under section 28 of "The Waste Lands Ordinances of 1897, 1899, 1900, and 1903," at his office at Colombo:

Such Special Officer, in pursuance of the powers vested in him by the said Ordinances, will declare by writing under his hand that the land, to which no claim has been made, is the property of the Crown.

J. M. DAVIES,
Special Officer.

Description of the Land referred to.

The land commonly called or known as Road Reservation, situated in the village of Chandarayagama, in the Divigandaha korale of the Hiriyala hatpattu of the Kurunegala District, in the North-Western Province, containing in extent 3 perches, shown as lot 2773 in preliminary plan 4,516 and in the annexed diagram; and bounded as follows: on the north by Medakumbura (reservation for road) (private); on the east by Alutwewehenyaya declared to be the property of the Crown under the Waste Lands Ordinances; on the south and west by a road declared to be the property of the Crown under the Waste Lands Ordinances.



Surveyor-General's Office,
Colombo, July 27, 1918.

Scale of 4 Chains to an Inch.

C. R. LUNDIE,
for Surveyor-General.

Kurunegala S. O. 107—1918.

Kurunegala Notice No. 7,014.**Notice under "The Waste Lands Ordinances of 1897, 1899, 1900, and 1903."**

TAKE notice that unless within three months from August 30, 1918, the persons, if any, who claim any interest in the land hereinafter mentioned make claim in person or in writing to the said land or to some interest therein to J. M. Davies, Esq., Special Officer appointed under section 28 of "The Waste Lands Ordinances of 1897, 1899, 1900, and 1903," at his office at Colombo :

Such Special Officer, in pursuance of the powers vested in him by the said Ordinances, will declare by writing under his hand that the land, to which no claim has been made, is the property of the Crown.

J. M. DAVIES,
Special Officer.

Description of the Land referred to.

The land commonly called or known as Dewata (road), situated in the village of Doluwa, in the Hetahaye korale of the Hiriyala hatpattu of the Kurunegala District, in the North-Western Province, containing in extent 3 perches, and shown as lot 24A in preliminary plan 1,211 and in the annexed diagram ; and bounded as follows : on the north by Kolongahamullagaala claimed by Kosgollakandayalai Thenuwara ; on the east by Kolongahamullagaala claimed by Kosgollakandayalai Thenuwera, Madugahamullagaala claimed by Digane Arachchilage Bandi Naide ; on the south by Madugahamullagaala claimed by Digane Arachchilage Bandi Naide ; on the west by Madugahamullagaala claimed by Digane Arachchilage Bandi Naide, Ambagahamullagaala sold by the Crown (T. P. 329,706).



Surveyor-General's Office,
Colombo, August 2, 1918.

Scale of 4 Chains to an Inch.

C. R. LUNDIE,
for Surveyor-General.

Kurunegala S. O. 108—1918.

Kurunegala Notice No. 7,015.**Notice under "The Waste Lands Ordinances of 1897, 1899, 1900, and 1903."**


TAKE notice that unless within three months from August 30, 1918, the persons, if any, who claim any interest in the land hereinafter mentioned make claim in person or in writing to the said land or to some interest therein to N. A. Hampton, Esq., Special Officer appointed under section 28 of "The Waste Lands Ordinances of 1897, 1899, 1900, and 1903," at his office at Colombo :

Such Special Officer, in pursuance of the powers vested in him by the said Ordinances, will declare by writing under his hand that the land, to which no claim has been made, is the property of the Crown.

N. A. HAMPTON,
Special Officer.

Description of the Land referred to.

The land commonly called or known as Road Reservation, situated in the village of Kuliypitiya, in the Yatikaha korale south of the Katugampola hatpattu of the Kurunegala District, in the North-Western Province, containing in extent 5 perches, and shown as lot 4E in preliminary plan 978 and in the annexed diagram ; and bounded as follows : on the north by Boraluwatta sold by the Crown (T. P. 285,796) ; on the east by Palliyawatta (private) ; on the south by the road from Narammala to Madampe ; on the west by road reservation (private).



Surveyor-General's Office,
Colombo, July 30, 1918.

Scale of 8 Chains to an Inch.

C. R. LUNDIE,
for Surveyor-General.

Kurunegala S. O. 109—1918.

Ratnapura Notice No. 7,016.**Notice under "The Waste Lands Ordinances of 1897, 1899, 1900, and 1903."**

TAKE notice that unless within three months from August 30, 1918, the persons, if any, who claim any interest in the land hereinafter mentioned or in any one or more of such lands or to some interest therein make claim in person or in writing to the said lands or any of them or to some interest therein to the Government Agent of the Province of Sabaragamuwa :

Such Government Agent, in pursuance of the powers in him vested by the said Ordinances, will declare by writing under his hand that the said lands, or such of them as to which no claim has been made, are the property of the Crown.

B. CONSTANTINE,
Government Agent.

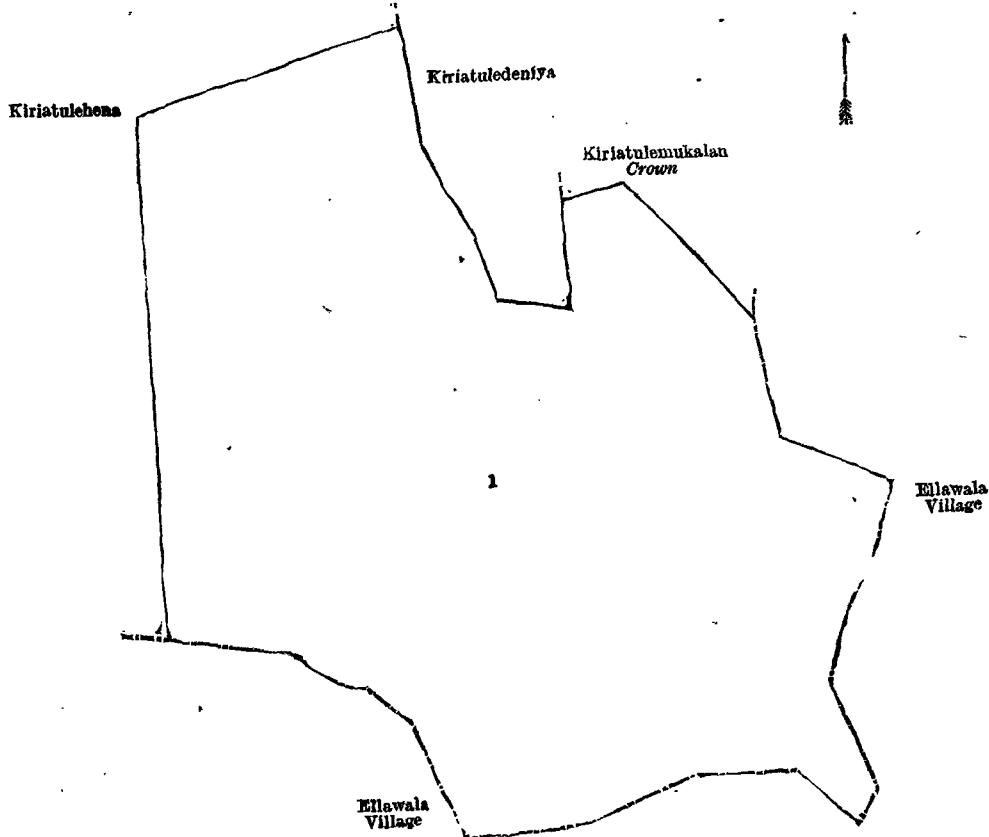
Description of the Lands referred to.

The following lots situated in the village of Nedurana, in Meda pattu of Kuruwiti korale, of the Ratnapura District, in the Province of Sabaragamuwa, as described in the annexed diagrams:—

I.—Advance extract No. 2 of block survey preliminary plan 53.

Lot.	Name of Land.	Extent, A. R. P.
1	Kiriattulemukalana	16 2 36

and bounded as follows: on the north by Kiriattulehena and Kiriattuledeniya claimed by J. S. Peiris and others, and Kiriattulemukalana belonging to Crown; on the east and south by Ellawala village boundary; and on the west by Kiriattulehena claimed by J. S. Peiris and others.



Surveyor-General's Office,
Colombo, June 27, 1918.

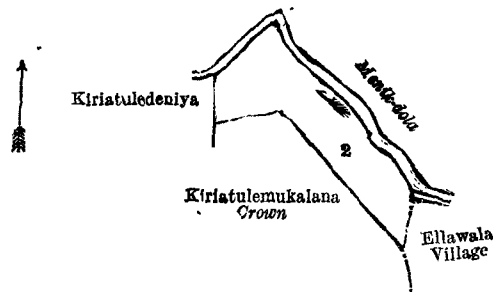
Scale of 4 Chains to an Inch.

C. R. LUNDIE,
for Surveyor-General.

II.—Advance extract No. 2 of block survey preliminary plan 53.

Lot.	Name of Land.	Extent, A. R. P.
2	Kiriattulemukalana	0 2 16

and bounded on the north by Menik-dola; on the east by Ellawala village boundary; on the south by Kiriattulemukalana belonging to Crown; and on the west by Kiriattuledeniya claimed by J. S. Peiris and others.



Surveyor-General's Office,
Colombo, June 27, 1918.

Scale of 4 Chains to an Inch.

C. R. LUNDIE,
for Surveyor-General.

LAND SALES IN THE WESTERN PROVINCE.

No. 3,263, W. P.—The Assistant Government Agent of the Kalutara District will on Monday, October 7, 1918, at 1 P.M., at his office in Kalutara Kachcheri, put up to auction, for sale or settlement, or will otherwise dispose of, the under-mentioned portions of Crown land, in accordance with the regulations of Government regarding land sales. Twelve allotments of land situated in the Kalutara totamune, Rayigam korale, Pasdun korale east, and Pasdun korale west divisions of the Kalutara District of the Western Province.

Preliminary plan 16,319. Village—Duwegoda, Maggonbadda. Applicant—Gate Mudaliyar J. V. G. A. Jayawardane.				
Lot.	Name of Land.	Name of Claimant.	Description.	Extent, A. R. P.
5	Galwetiyeekumbura	.. U. Singittina and others Paddy field 0 0 25
Preliminary plan 16,366. Village—Madurawala, Munwattebage pattu. Applicant—H. Siyadoris Appu.				
4	Godamagadeniya	.. H. Cornelis Singho and others Deniya 0 2 11
Preliminary plan 16,385. Village—Weniwelpitiya, Munwattebage pattu. Applicant—Nil.				
5	Achariyawatta W. Sedilishamy Rubber 0 1 31
12	Hettiyamananewatta	.. M. Podi Sinno Planted land 0 1 13
Preliminary plan 16,554. Village—Talagala, Kumbuke pattu. Applicant—Nil.				
1	Aramanakattiyekele	.. K. John Sinno and another Planted land 2 2 33
Preliminary plan 16,332. Village—Begomuwa, Munwattebage pattu. Applicants—H. Don Agiris and others.				
1	Hiriyadeniyawattapauladeniya	.. H. Don Agiris and others Garden 0 1 0
Applicant—P. Assaneris Appu.				
2	Kanattawattepauladeniya	.. H. John Sinno and others Garden 0 2 13
Preliminary plan 16,438. Village—Pinnagoda, Maha pattu north. Applicant—Nil.				
2	Millagahawatta	.. Vitanege Bunjappu Garden 0 1 10
Preliminary plan 16,464. Village—Mahagama, Gangaboda pattu. Applicant—Nil.				
3	Kahatagahawatta	.. P. Agiris Fernando Garden 0 1 0
5	Gangodayakandewatta	.. M. Seeti do. 0 0 16
Preliminary plan 16,372. Village—Kurupita, Maha pattu south. Applicant—Nil.				
9	Dankorahena S. D. Suwaris Jayasinha Garden 0 1 3
Preliminary plan 16,640. Village—Dodangoda, Iddagoda pattu. Applicant—Nil.				
1	Kajugahagodellawatta	.. J. W. Kotalawala Rubber 0 0 12

The upset price per acre varies from Rs. 60 to Rs. 400. Further particulars respecting these lands can be obtained from the Assistant Government Agent, Kalutara, and plans of them from the Surveyor-General.

Colonial Secretary's Office,
Colombo, August 27, 1918.

A. S. PAGDEN,
Acting Colonial Secretary.

THE Assistant Government Agent of the Kalutara District, Western Province, is prepared to receive on or before September 30, 1918, at the Kalutara Kachcheri, written applications for the lease in perpetuity from October 7, 1918, the under-mentioned portions of Crown land to be planted with coconuts, rubber, tea, or other produce. No such applications will be entertained unless the applicant gives his full name and address, and until he makes with the Assistant Government Agent a deposit of survey fees as noted against such lot. Such deposit will not be returned until the lease of the land has been sold or until it has been decided by the Assistant Government Agent that it will not be sold. On Monday, October 7, 1918, at 1 P.M., at the Kalutara Kachcheri, the sale of the lease will be put up to auction in accordance with the regulations of Government regarding the lease of Crown lands. The highest bidder for the premium shall be the purchaser of the lease, but the bidding shall be confined to the original applicant and those other applicants whose applications shall have been made in the manner above specified.

The conditions of lease are obtainable from the Assistant Government Agent, Kalutara.

Thirty-eight allotments of Crown land situated in the Rayigam korale, Pasdun korale east, Pasdun korale west, and Kalutara totamune of the Kalutara District of the Western Province.

Preliminary plan 16,385. Village—Weniwelpitiya in Munwattebage pattuwa.

Lot.	Name of Land.	Description.	Extent.	Survey Fees per Acre.	Upset Premium per Acre.	Annual Rent per Acre.	
						Each of the First Six Years.	Each of the 24 remaining Years.
			A. R. P.	Rs. c.	Rs. c.	Rs. c.	Rs. c.
1	Hettiyamanana	.. Deniya land ..	0 0 31	5 0	17 0	4 0	12 0
9	Hettiyamananedeniya	.. do. ..	4 3 32	4 0	19 0	5 0	15 0
Preliminary plan 16,274. Village—Ratmale in Maha pattuwa south.							
1	Bulugahahena	.. Jungle ..	3 2 9	4 0	13 0	3 0	9 0
2	Do.	.. do. ..	0 1 3	5 0	14 0	3 0	9 0
3	Bulugahahenewatta	.. do. ..	0 0 21	5 0	14 0	3 0	9 0
4	Paluwehenewatta	.. do. ..	0 0 18	5 0	14 0	3 0	9 0
7	Paluwehena	.. do. ..	0 3 24	5 0	14 0	3 0	9 0
9	Bulugahahenegodella	.. do. ..	0 2 21	5 0	14 0	3 0	9 0
11	Gahalawattehena	.. do. ..	3 1 23	4 0	13 0	3 0	9 0

Lot.	Name of Land.	Description.	Extent.	Survey Fees per Acre.	Upset premium per Acre.	Annual Rent per Acre.	
						Each of the First Six Years.	Each of the remaining 24 Years.
			A. R. P.	Rs. c.	Rs. c.	Rs. c.	Rs. c.
Preliminary plan 16,300. Village—Ratmale in Maha pattu south.							
1	Kahatagallegodella	Jungle	0 3 23	5 0	14 0	3 0	9 0
2	Botalamananedeniya	Deniya	0 0 19	5 0	14 0	3 0	9 0
Preliminary plan 16,308. Village—Ratmale in Maha pattu south.							
2	Katuwalagodedakunukattiya	Jungle	2 0 3	4 0	13 0	3 0	9 0
4	Tumbehenepitakattiya	do.	2 2 36	4 0	13 0	3 0	9 0
Preliminary plan 16,305. Village—Ratmale in Maha pattu south.							
1	Mahagaladena <i>alias</i> Nayigoda	Jungle	0 2 33	5 0	14 0	3 0	9 0
Preliminary plan 16,379. Village—Pelawatta in Maha pattu south.							
1	Wanahalugodella	Chena	0 3 38	5 0	14 0	3 0	9 0
Preliminary plan 16,618. Village—Pelawatta in Maha pattu south.							
1	Karagahawattepitakattiya <i>alias</i> Kahatagahawattepita- kattiya	Jungle	0 3 37	5 0	14 0	3 0	9 0
2	Do.	do.	0 1 8	5 0	14 0	3 0	9 0
Preliminary plan 16,609. Village—Pelawatta in Maha pattu south.							
1	Pelawattewilagodella <i>alias</i> Pelawattemukaiana	Jungle	1 0 5	5 0	14 0	3 0	9 0
Preliminary plan 16,413. Village—Pelawatta in Maha pattu south.							
1	Kamatagodella	Jungle	1 2 39	5 0	14 0	3 0	9 0
Preliminary plan 16,479. Village—Magura in Maha pattu south.							
2	Weligodella	Jungle	0 3 36	5 0	14 0	3 0	9 0
Preliminary plan 16,359. Village—Magura in Maha pattu south.							
2	Hunganwiladeniyegoda	Jungle	3 0 0	4 0	13 0	3 0	9 0
Preliminary plan 16,414. Village—Midalana in Maha pattu north.							
2	Liyangahawattekele	Jungle	4 2 37	4 0	13 0	3 0	9 0
8	Mananeokanda	Owita	1 1 14	5 0	14 0	3 0	9 0
Preliminary plan 16,438. Village—Pinnagoda in Maha pattu north.							
1	Anguruwawalakanda	Jungle	1 1 28	5 0	14 0	3 0	9 0
4	Galgodahena	do.	1 2 0	5 0	14 0	3 0	9 0
Preliminary plan 16,505. Village—Dapiligoda in Maha pattu north.							
1	Kekillahenepitakattiya	Jungle	2 0 21	4 0	13 0	3 0	9 0
3	Do.	do.	1 0 18	5 0	14 0	3 0	9 0
Preliminary plan 16,528. Village—Paragoda in Gangaboda pattu.							
1	Liyanagekumburegodella	Jungle	1 1 4	5 0	14 0	3 0	9 0
4	Do.	do.	1 0 10	5 0	14 0	3 0	9 0
Preliminary plan 16,464. Village—Mahagama in Gangaboda pattu.							
1	Kahatagahalanda	Jungle	3 0 10	4 0	13 0	3 0	9 0
2	Gangodayawatta or gahalanda	Contains yams	0 0 10	5 0	14 0	3 0	9 0
Preliminary plan 16,372. Village—Kurupita in Maha pattu south.							
7	Dankorahena	Jungle	4 2 8	4 0	13 0	3 0	9 0
8	Do.	do.	10 0 27	3 0	12 0	3 0	9 0
Preliminary plan 16,640. Village—Dodangoda in Iddagoda pattu.							
3	Millagahaowita	Open land	0 1 28	5 0	17 0	4 0	12 0
4	Galagahadeniya	Deniya	0 1 29	5 0	17 0	4 0	12 0
5	Kandunegodakele <i>alias</i> An- kutuwalakele	Jungle	3 2 18	4 0	16 0	4 0	12 0
Preliminary plan 16,319. Village—Duwegoda in Maggon badda.							
8	Kitalahitiyewatta	Vegetable garden now abandoned	0 0 33	5 0	14 0	3 0	9 0
9	Kitalahitiyolanda	Jungle	1 0 2	5 0	14 0	3 0	9 0

Colonial Secretary's Office,
Colombo, August 27, 1918.

A. S. PAGDEN,
Acting Colonial Secretary.

LAND SALES IN THE NORTH-WESTERN PROVINCE.

No. 2,143, N.W. P.—The Government Agent, North-Western Province, will on Tuesday, October 8, 1918, at 1 P.M., at his office in Kurunegala Kachcheri, put up to auction, for sale or settlement, or will otherwise dispose of, the under-mentioned portions of Crown land, in accordance with the regulations of Government regarding land sales. Fourteen allotments of land situated in the under-mentioned divisions of the Kurunegala District of the North-Western Province.

Final village plan 399. Village—Kelegedara in Medapattu korale east of Katugampola hatpattu.

Lot.	Name of Land.	Name of Applicant.	Description.	Extent.		Upset price per acre, Rs.
				A. R. P.	Rs.	
90	Getakandemukalana	Mr. A. Kennedy of Andigama estate, Giriulla	Forest	0 0 15		50
9P	Do.	do.	do.	0 0 15		50
9Q	Do.	do.	do.	0 0 11		50
13	Getakandamukalana	do.	Rock	6 3 36		50

Lot.	Name of Land.	Name of Applicant.	Description.	Extent.			Upset price per acre, Rs.
				A.	R.	P.	
Preliminary plan 4,111. Village—Wahumuwa in Yatikaha korale south of Katugampola hatpattu.							
1186	Patangihena	H. V. Podi Sinno, Mudalihamy, and Kirihamy	Chena ..	8	3	34	30
1188	Do.	do.	do.	0	3	17	30
1187	Do.	do.	Reservation for road (not to be sold)	0	2	37	—
Final village plan 401. Village—Kadahapola in Udukaha korale west of Dambadeni hatpattu.							
4Q	Welihenegalkanda	Mr. A. C. Abeyewardene of Colombo	Rocky jungle	2	1	35	25
4w	Do.	do.	do.	0	2	6	25
6K	Medagodagalkanda	do.	Jungle	1	3	30	25
15	Rambukgahakotuwegewa	do.	Tank (abandoned)	0	2	30	75
22	Medigewetiya	do.	do.	0	2	22	75
Preliminary plan 4,718. Village—Magallegama in Magul Oota korale of Wannu hatpattu.							
3	Hora-elawatta	H. M. Punchirala, Bandirala, and W. M. Dingiri Banda	Contains coconut trees to 30 years old	25	1	0	22
4	Do.	do.	do.	8	1	15	200

Further information regarding these lands can be obtained from the Government Agent, North-Western Province, and their plans from the Surveyor-General.

Colonial Secretary's Office,
Colombo, August 28, 1918.

A. S. PAGDEN,
Acting Colonial Secretary.

LAND SALES IN THE PROVINCE OF UVA.

No. 1,287, P. of U.—The Government Agent for the Province of Uva will on Wednesday, October 30, 1918, at 12 noon, at his office in Badulla Kacheheri, put up to auction, for sale or settlement, or will otherwise dispose of, the under-mentioned portions of Crown land, in accordance with the regulations of Government regarding land sales. Twenty-one allotments of land situated in the Udukinda and Wiyaluwa divisions of the Badulla District of the Province of Uva.

Lot.	Name of Land.	Name of Applicant.	Description.	Extent.			Upset price per acre, Rs.
				A.	R.	P.	
Preliminary plan 1,929. Village—Lunupottawela in Udapalata korale of Udukinda division.							
1	Gonbedigahakumbura	Mr. D. D. Perera	Abandoned paddy field (not for sale)	0	3	9	—*
Block survey preliminary plan 70. Village—Karagastenna in Dambawinipalata korale of Udukinda division.							
2F	Nayagodapatana	Mr. D. D. Perera	Deniya (not for sale)	0	3	5	—*
1A	Gonbedigahakumbura	do.	Abandoned paddy field (not for sale)	1	1	35	—*
Preliminary plan 1,988. Village—Kinahela in Wiyaluwa korale of Wiyaluwa division.							
2	Batalakotuwemahagalagawahena	Koswattegedera Garuwa of Kumbukwelagama	Chena	1	1	20	25
3	Do.	do.	do.	1	2	0	25
Preliminary plan 1,951. Village—Harakgamakanda in Udapalata korale of Udukinda division.							
1	Galhelapatana	—	Patana, reservation for kandura, ela, and oya (not for sale)	7	1	36	—*
2	Galhela-ela	—	Channel (not for sale)	0	0	30	—*
7	Medaheenapatana	—	Patana, reservation for ela and kandura (not for sale)	10	1	34	—*
8	Do.	—	Patana, reservation for cattle track (not for sale)	0	2	37	—*
Preliminary plan 1,952. Village—Perawella in Yatipalata korale of Udukinda division.							
2	Elanayapatana	—	Patana, reservation for minor road and ela (not for sale)	6	2	19	—*
3	Galaha-ela	—	Channel (not for sale)	0	2	17	—*
4	Minor and Gansabhawa roads	—	Roads (not for sale)	1	0	9	—*
5	Elanayapatana	—	Patana, reservation for minor and Gansabhawa roads (not for sale)	2	0	12	—*
6	Do.	—	Patana, reservation for Kanda-ela (not for sale)	0	2	4	—*
10	Do.	—	Patana, reservation for oya (not for sale)	8	0	2	—*
Preliminary plan 1,989. Village—Pelliwinna in Udapalata korale of Udukinda division.							
1	Hapugahaduwa	—	Patana, reservation for Gansabhawa roads (not for sale)	0	3	13	—*
Final village plan 119. Village—Obadallagama in Mahapalata korale of Udukinda division.							
7F	Koswattemankadepatana	—	Patana, reservation for footpath (not for sale)	0	0	24	—*
7G	Do.	—	Patana, footpath (not for sale)	0	0	7	—*
Final village plan 28. Village—Moretota in Dehiwinipalata korale of Udukinda division.							
13F	Tiriwanagodahena	—	Low jungle, reservation for oya (not for sale)	0	1	29	—*
110B	Palugederawattehena alias Waralwatta	Huduhamy Gamarala of Neluwa	Patana	0	2	4	30
110c	Do.	do.	do.	0	1	4	30

* To be reserved.

Further information regarding the above lands can be obtained from the Government Agent, Province of Uva, and plans of them from the Surveyor-General.

Colonial Secretary's Office,
Colombo, August 23, 1918.

A. S. PAGDEN,
Acting Colonial Secretary.

LAND SALES IN THE PROVINCE OF SABARAGAMUWA.

No. 983, P. of S.—The Assistant Government Agent, Kegalla, will on Tuesday, October 1, 1918, at 1.30 P.M., at his office in the Kegalla Kachcheri, put up to auction, for sale or settlement, or will otherwise dispose of, the under-mentioned portions of Crown land, in accordance with the regulations of Government regarding land sales. Twelve allotments of land situated in the Beligal, Paranakuru, and Galboda korales of the Kegalla District of the Province of Sabaragamuwa.

Lot.	Name of Land.	Name of Claimant.	Description.	Extent.			Upset price per acre, Rs.
				A.	B.	P.	
Preliminary plan 2,741. Village—Palapoluwa. Applicant—W. Herman.							
1	Hatyalehenemukalana ..	Crown ..	High forest ..	1	3	8	60
2	Kosgahamulamukalana ..	do. ..	do. ..	1	0	34	60
		* <i>alias</i> Moragollemukalana					
3	Millagahamulamukalana ..	do. ..	do. ..	0	3	22	60
Applicant—Nil.							
4	Millagahamulamukalana ..	— ..	Reservation for Gansabhawa road and Eriyagaha-ela ..	0	0	34	—*
Preliminary plan 2,729. Village—Gantuna. Applicant—Nil.							
1	Widatchchahena ..	— ..	Reservation for Vedachchahene-ela ..	0	1	2	—*
Applicant—M. Appuwa.							
2	Widatchchahena ..	Crown ..	Forest ..	0	2	22	50
Preliminary plan 2,673. Village—Malawita. Applicant—A. Kira.							
3	Pathdeniyehena ..	Crown ..	Forest ..	0	2	35	70†
Preliminary plan 2,695. Village—Balatgamuwa. Applicant—Nil.							
1	Gadadessa estate ..	or Messrs. Wijsekera & Co., of Colombo	Rubber 6 years old ..	14	3	20	—‡
		Pinnagollewatta					
2	Pinnagollewatta ..	Encroachment by Kiraduraya ..	Plantain garden ..	1	0	5	—‡
Preliminary plan 2,565. Village—Nawandala. Applicants—A. Siriwardane and another.							
1	Diganehenemukalana ..	Crown ..	Low jungle ..	4	3	10	65†
Preliminary plan 2,762. Village—Randiwala. Applicant—Nil.							
1	Meeriyahinnawatta ..	Encroachment by Segumeera Lebbe ..	Rubber 2 years old ..	0	1	5	60‡
		Amala Marikar					
Applicant—S. M. L. Amala Marikar.							
2	Meeriyahinnemukalana ..	Crown ..	Chena ..	1	2	5	50

* Not for sale.

† Re-advertised.

‡ For settlement.

Further information regarding these lands can be obtained from the Assistant Government Agent, Kegalla, and plans of them from the Surveyor-General.

Colonial Secretary's Office,
Colombo, August 22 1918.

A. S. PAGDEN,
Acting Colonial Secretary.

No. 984, P. of S.—The Government Agent, Province of Sabaragamuwa, will on Monday, October 7, 1918, at 1 P.M., at his office in Ratnapura, put up to auction, for sale or settlement, or will otherwise dispose of, the under-mentioned portions of Crown land, in accordance with the regulations of Government regarding land sales. Five allotments of land situated in the Ratnapura District of the Province of Sabaragamuwa.

Lot.	Name of Land.	Name of Applicant.	Description.	Extent.			Upset price per acre, Rs.
				A.	B.	P.	
Preliminary plan 2,735. Village—Digadure, Meda korale.							
1	Udapurane ..	Wadudurage Kiri Menika ..	Chena ..	0	1	7	20
2	Do. ..	— ..	do. ..	0	0	18	20
3	Do. ..	— ..	do. ..	0	3	23	20
Preliminary plan 2,751. Village—Halpe, Kadawat korale.							
1	Dawatagahamaditta ..	Encroachment by M. R. de Telenis Appu and sons ..	Garden ..	0	0	11	30
Final village plan 38. Village—Niriella, Nawadun korale.							
13A1	Kudagehenawatta ..	Encroachment by Gironisa ..	Coconut about 4 years ..	0	3	14	100*

* Re-advertised.

Further information respecting these lands may be obtained from the Government Agent, Province of Sabaragamuwa, and their plans from the Surveyor-General.

Colonial Secretary's Office,
Colombo, August 28, 1918.

A. S. PAGDEN,
Acting Colonial Secretary.

NOTICE is hereby given that the Government Agent of the Province of Sabaragamuwa will sell by public auction at the Ratnapura Kachcheri, on Wednesday, September 11, 1918, at 1 P.M., the lease of the right to gem for one year in the under-mentioned Crown land, situated at Gilimale, in the Uda pattu of Kuruwiti korale, in the District of Ratnapura, Province of Sabaragamuwa.

2. The person whose bid is accepted by the Government Agent for submission to the Governor will be required to deposit the full amount of the bid at once in cash, and should the bid be accepted by His Excellency the Governor, to enter into a lease bond for the fulfilment of the conditions on which the bid is accepted, and pay the necessary fees for writing and registering the lease bond.

3. The Government Agent reserves to himself the right, without question, of rejecting or accepting any bid.

4. The highest bidder should deposit Rs. 100 as security for the fulfilment of the conditions.

5. Further information can be obtained from the Government Agent, Ratnapura.

Land.

Muruten-ela.—From the east boundary of lot 849 in preliminary plan 8,610 to the point where the footpath from Katukitulkanda to Attota crosses the *ela*.

Ratnapura Kachcheri,
August 21, 1918.

B. CONSTANTINE,
Government Agent.

LAND SALES BY THE SETTLEMENT OFFICER.

WESTERN PROVINCE.

No. 4,752, S. O.—On Friday, October 4, 1918, at 12 noon, the Land Settlement Officer will put up for lease, at Munamalwatta, the under-mentioned portion of Crown land, on the terms authorized by Government. An allotment of land situated in the Pasdun korale west division of the Kalutara District of the Western Province.

Lot.	Name of Land.	Description.	Name of Claimant.	Extent.
194c	Halpanliyaddekattiya Crown Garden .. 0 0 12

Further information regarding this land can be obtained from the Land Settlement Officer, and plan of it from the Surveyor-General.

Colonial Secretary's Office,
Colombo, August 28, 1918.

A. S. PAGDEN,
Acting Colonial Secretary.

LAND ACQUISITION NOTICES.

HAVING been duly directed by the Governor, with the advice of the Executive Council, acting under the provisions of "The Land Acquisition Ordinance of 1876," section 6, to take order for the acquisition of the following lands, required for a public purpose, namely, for the quarry at Narigama, to wit:—

Lot.	Name of Land.	Description.	Name of Claimant.	Extent.
1	Dawatagahawatta	.. Contains 2 coconut trees	.. Dedigama Arachige Podi Nona	.. 0 0 8.8
2	Palukanattewatta	.. Contains 48 coconut trees	.. P. Peter Perera	.. 0 2 29.1
3	Do.	.. Contains 16 coconut trees	.. do.	.. 0 1 11.0

I hereby give public notice, as required by section 7, that the Government proposes to take possession of the lands. All persons interested in the aforesaid lands are hereby required to appear personally or by agent before me at this office on September 23, 1918, at 12.15 P.M., and to state the nature of their respective interests in the lands, and the amount and particulars of their claims to compensation for such interests.

The Kachcheri,
Colombo, August 21, 1918.

J. G. FRASER,
Government Agent.

HAVING been duly directed by the Governor, with the advice of the Executive Council, acting under the provisions of "The Land Acquisition Ordinance of 1876," section 6, to take order for the acquisition of the following land, required for a public purpose, namely, to provide a direct approach to Wattala-Hekitta road from the Colombo-Negombo road, to wit:—

Lot.	Name of Land.	Description.	Name of Claimant.	Extent.
1	Ritigahawatta	.. Contains coconut trees, portion of a tiled cattle shed, and foundation of a building	.. Etige Albertu Silva	.. 0 0 16.42

I hereby give public notice, as required by section 7, that the Government proposes to take possession of the land. All persons interested in the aforesaid land are hereby required to appear personally or by agent before me at this office on September 23, 1918, at 12 noon, and to state the nature of their respective interests in the land, and the amount and particulars of their claims to compensation for such interests.

The Kachcheri,
Colombo, August 21, 1918.

J. G. FRASER,
Government Agent.

HAVING been duly directed by the Governor, with the advice of the Executive Council, acting under the provisions of "The Land Acquisition Ordinance of 1876," section 6, to take order for the acquisition of the following lands, required for a public purpose, namely, for the construction of Badulla Railway, to wit:—

Lot.	Name of Land.	Description.	Name of Claimant.	Extent, A. B. P.
NE	Southam estate	.. Tea 15 years old	.. Demodera Tea Co.	.. 0 0 4.75
NF	Do.	.. do.	.. do.	.. 0 0 2.50
NG	Do.	.. do.	.. do.	.. 0 0 0.50
103	Do.	.. do.	.. do.	.. 0 0 2
104	Do.	.. do.	.. do.	.. 0 0 3.50
105	Do.	.. do.	.. do.	.. 0 0 3.50

I hereby give public notice, as required by section 7, that the Government proposes to take possession of the lands. All persons interested in the aforesaid lands are hereby required to appear personally or by agent before me at Badulla Kachcheri on October 2, 1918, at 1 P.M., and to state the nature of their respective interests in the lands, and the amount and particulars of their claims to compensation for such interests.

Badulla Kachcheri,
August 22, 1918.

F. MARSHALL,
for Government Agent.