

Ceylon Government Gazette

Published by Authority.

No. 6,964 — FRIDAY, SEPTEMBER 6, 1918.

Part III.—Lands.

Separate paging is given to each Part in order that it may be filed separately.

	PAGE		PAGE		PAGE
Land Settlement Notices :—		Land Sales by the Government Agents :—		Land Sales by the Settlement Officer :—	
Preliminary Notices1623	North-Western Province1642	Northern Province —
Final Orders1624	North-Central Province1643	Eastern Province —
Land Sales by the Government Agents :—		Province of Uva1644	North-Western Province —
Western Province —	Province of Sabaragamuwa1645	North-Central Province —
Central Province —	Land Sales by the Settlement Officer :—		Province of Uva —
Southern Province1641	Western Province —	Province of Sabaragamuwa —
Northern Province1642	Central Province —	Land Acquisition Notices ..	1645
Eastern Province —	Southern Province —	Land Resumption Notices —

PRELIMINARY NOTICES.

Kegalla Notice No. 7,017.

Notice under "The Waste Lands Ordinances of 1897, 1899, 1900, and 1903."

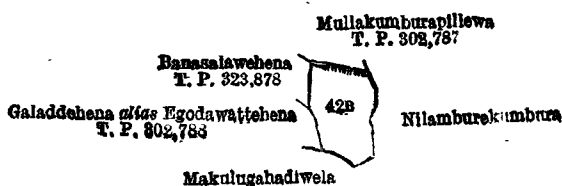
TAKE notice that unless within three months from September 6, 1918, the persons, if any, who claim any interest in the land hereinafter mentioned make claim in person or in writing to the said land or to some interest therein to Frederick Lewis, Esq., Special Officer appointed under section 28 of "The Waste Lands Ordinances of 1897, 1899, 1900, and 1903," at his office at Colombo :

Such Special Officer, in pursuance of the powers vested in him by the said Ordinances, will declare by writing under his hand that the land, to which no claim has been made, is the property of the Crown.

FREDERICK LEWIS,
Special Officer.

Description of the Land referred to.

The land commonly called or known as Mullakumburawatta, situated in the village of Kudagama, in the Walgam pattu of the Kinigoda korale of the Kegalla District, in the Province of Sabaragamuwa, containing in extent 3 roods and 26 perches, shown as lot 42B in preliminary plan 135 and in the annexed diagram ; and bounded as follows : on the north by Mullakumburapillewa sold by the Crown (T. P. 302,787) ; on the east by Nilamburekumbura claimed by Ramanadu Mudiyanseelage Hami Arachchi and others ; on the south by Makulugahadiwela claimed by Meregal Pedige Nambu and others ; on the west by Galaddehena *alias* Egodawattihena sold by the Crown (T.P. 302,788), Banasalawehena sold by the Crown (T. P. 323,878).



Surveyor-General's Office,
Colombo, July 27, 1918.

Scale of 8 Chains to an Inch.

C. R. LUNDIE,
for Surveyor-General.

Kegalla S. O. 9—1918.

FINAL ORDERS.

Hambantota S. O. No. 1,466.

Order under Section 4, Sub-section (1), of "The Waste Lands Ordinances of 1897, 1899, 1900, and 1903."

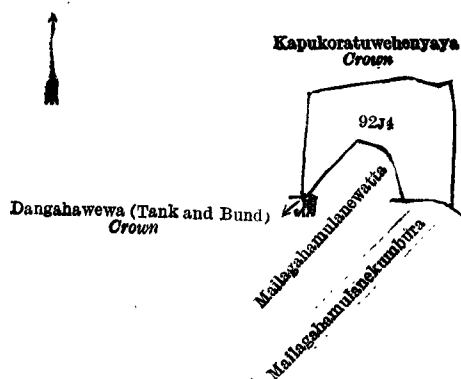
In the matter of the land commonly called or known as Mailagahamulanekabella, situate in the village of Vitaranadeniya, in the West Giruwa pattu of the Hambantota District, in the Southern Province, and of "The Waste Lands Ordinances of 1897, 1899, 1900, and 1903."

WHEREAS in pursuance of section 1 of the said Ordinances it was duly declared and notified on the 11th day of October, 1912, that if no claim to the land commonly called or known as Mailagahamulanekabella, situate in the village of Vitaranadeniya, in the West Giruwa pattu of the Hambantota District, in the Southern Province, containing in extent 2 acres 1 rood and 10 perches, and shown as lot 92J4 in preliminary plan 260 and in the annexed diagram, was made to Walter Ernest Wait, Special Officer appointed under section 28 of the said Ordinances, within the period of three months from the date specified in the said notice, such land would be declared the property of the Crown, and dealt with on account of the Crown (*vide* Notice No. 4,563) :

And whereas Rajapaksa Patiranage Don Nikulas made claim thereto, and Walter Ernest Wait, Special Officer appointed under section 28 of the said Ordinances, made due inquiry into such claim, and whereas the said claimant and Walter Ernest Wait, the aforesaid Special Officer, with the consent of His Excellency the Governor, came to an agreement in writing dated the 10th day of May, 1913, concerning the said land, under section 4, sub-section (1), of the said Ordinances; whereby it was agreed that the said claimant should be declared the purchaser of the said land upon payment to the Assistant Government Agent at Hambantota of a sum of Rupees Fifteen only (Rs. 15), as the purchase amount of the said land, and whereas the said amount has been duly paid by the said claimant, he is hereby, in pursuance of the agreement aforementioned, declared to be the purchaser of the said land, as more fully described herein below.

Description of the Land referred to.

The land commonly called or known as Mailagahamulanekabella, situated in the village of Vitaranadeniya, in the West Giruwa pattu of the Hambantota District, in the Southern Province, containing in extent 2 acres 1 rood and 10 perches, and shown as lot 92J4 in preliminary plan 260 and in the annexed diagram; and bounded as follows: on the north and east by Kapukoratuwehenyaya to be declared the property of the Crown under the Waste Lands Ordinances; on the south by Mailagahamulanekumbura claimed by Wijenayaka Samarasinghe Don Samel, Mailagahamulanewatta claimed by Don Andris Rajapaksa and others, Dangahawewa (tank and bund) to be declared the property of the Crown under the Waste Lands Ordinances; on the west by Kapukoratuwehenyaya to be declared the property of the Crown under the Waste Lands Ordinances.



Surveyor-General's Office,
Colombo, January 29, 1918.

Scale of 8 Chains to an Inch.

C. R. LUNDIE,
for Surveyor-General.

May 15, 1918.

J. M. DAVIES,
Special Officer.

Hambantota S. O. No. 1,467.

Order under Section 4, Sub-section (1), of "The Waste Lands Ordinances of 1897, 1899, 1900, and 1903."

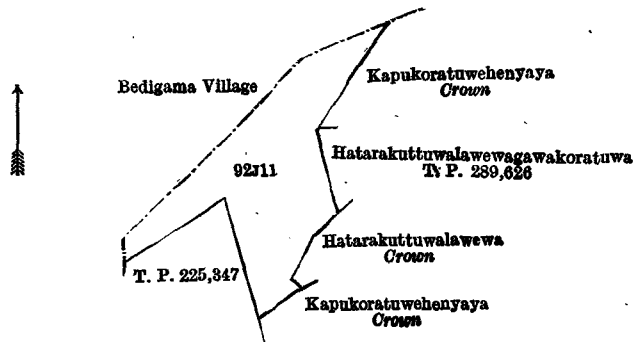
In the matter of the land commonly called or known as Maragahahena, situate in the village of Vitaranadeniya, in the West Giruwa pattu of the Hambantota District, in the Southern Province, and of "The Waste Lands Ordinances of 1897, 1899, 1900, and 1903."

WHEREAS in pursuance of section 1 of the said Ordinances it was duly declared and notified on the 11th day of October, 1912, that if no claim to the land commonly called or known as Maragahahena, situate in the village of Vitaranadeniya, in the West Giruwa pattu of the Hambantota District, in the Southern Province, containing in extent 4 acres 3 roods and 35 perches, and shown as lot 92J11 in preliminary plan 260 and in the annexed diagram, was made to Walter Ernest Wait, Special Officer appointed under section 28 of the said Ordinances, within the period of three months from the date specified in the said notice, such land would be declared the property of the Crown, and dealt with on account of the Crown (*vide* Notice No. 4,563) :

And whereas Don John Ferdinando made claim thereto, and Walter Ernest Wait, Special Officer appointed under section 28 of the said Ordinances, made due inquiry into such claim, and whereas the said claimant and Walter Ernest Wait, the aforesaid Special Officer, with the consent of His Excellency the Governor, came to an agreement in writing dated the 10th day of May, 1913, concerning the said land, under section 4, sub-section (1), of the said Ordinances; whereby it was agreed that the said claimant should be declared, along with Walimunige Karo, the purchasers of the said land, upon payment to the Assistant Government Agent at Hambantota of a sum of Rupees Seventy-five only (Rs. 75), as the purchase amount of the said land, and whereas the said amount has been duly paid by the said claimant, he is hereby, in pursuance of the agreement aforementioned, declared along with the said Walimunige Karo, to be the purchasers of the said land, as more fully described herein below.

Description of the Land referred to.

The land commonly called or known as Maragahahena, situated in the village of Vitaranadeniya, in the West Giruwa pattu of the Hambantota District, in the Southern Province, containing in extent 4 acres 3 roods and 35 perches, and shown as lot 92711 in preliminary plan 260 and in the annexed diagram; and bounded as follows: on the north by the village limit of Bedigama; on the east by Kapukoratuwehenyaya to be declared the property of the Crown under the Waste Lands Ordinances, Hatarakuttuwalawewagawakoratuwa sold by the Crown (T. P. 289,626), Hatarakuttuwalawewa to be declared the property of the Crown under the Waste Lands Ordinances, Kapukoratuwehenyaya to be declared the property of the Crown under the Waste Lands Ordinances; on the south by Kapukoratuwehenyaya to be declared the property of the Crown under the Waste Lands Ordinances, T. P. 225,347; on the west by the village limit of Bedigama.



Surveyor-General's Office,
Colombo, January 29, 1918.

Scale of 8 Chains to an Inch.

C. R. LUNDIE,
for Surveyor-General.

May 15, 1918.

J. M. DAVIES,
Special Officer.

Hambantota S. O. No. 1,468.**Order under Section 4, Sub-section (1), of "The Waste Lands Ordinances of 1897, 1899, 1900, and 1903."**

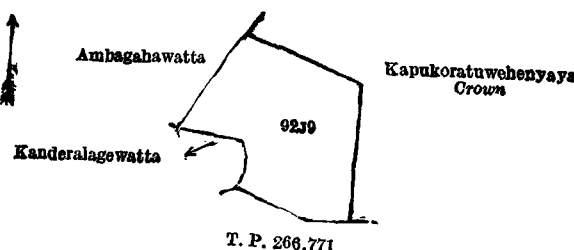
In the matter of the land commonly called or known as Kondaralagewatta *alias* Godakadurugahakebella, situate in the village of Vitaranadeniya, in the West Giruwa pattu of the Hambantota District, in the Southern Province, and of "The Waste Lands Ordinances of 1897, 1899, 1900, and 1903."

WHEREAS in pursuance of section 1 of the said Ordinances it was duly declared and notified on the 11th day of October, 1912, that if no claim to the land commonly called or known as Kondaralagewatta *alias* Godakadurugahakebella, situate in the village of Vitaranadeniya, in the West Giruwa pattu of the Hambantota District, in the Southern Province, containing in extent 3 acres 3 roods and 9 perches, and shown as lot 9279 in preliminary plan 260 and in the annexed diagram, was made to Walter Ernest Wait, Special Officer appointed under section 28 of the said Ordinances, within the period of three months from the date specified in the said notice, such land would be declared the property of the Crown, and dealt with on account of the Crown (*vide* Notice No. 4,563):

And whereas Ekanayakage Don Dines made claim thereto, and Walter Ernest Wait and Howard Orme Fox, Special Officers appointed under section 28 of the said Ordinances, made due inquiry into such claim, and whereas the said claimant and Howard Orme Fox, the aforesaid Special Officer, with the consent of His Excellency the Governor, came to an agreement in writing dated the 20th day of June, 1916, concerning the said land, under section 4, sub-section (1), of the said Ordinances; whereby it was agreed that the said claimant should be declared the purchaser of the said land upon payment, on or before the 20th day of September, 1916, to the Assistant Government Agent at Hambantota, or to the Treasury Officer at Tangalla, or to the Settlement Officer, of a sum of Rupees Fifty-seven and Cents Fifteen only (Rs. 57'15), as the purchase amount of the said land, and whereas the said amount has been duly paid by the said claimant, he is hereby, in pursuance of the agreement aforementioned, declared to be the purchaser of the said land, as more fully described herein below.

Description of the Land referred to.

The land commonly called or known as Kondaralagewatta *alias* Godakadurugahakebella, situated in the village of Vitaranadeniya, in the West Giruwa pattu of the Hambantota District, in the Southern Province, containing in extent 3 acres 3 roods and 9 perches, and shown as lot 9279 in preliminary plan 260 and in the annexed diagram; and bounded as follows: on the north and east by Kapukoratuwehenyaya to be declared the property of the Crown under the Waste Lands Ordinances; on the south by T. P. 266,771, Kondaralagewatta claimed by Ekanayakage Don Dines; on the west by Ambagahawatta sold to Don Samel Wijenaika Samarasinha under the Waste Lands Ordinances.



Surveyor-General's Office,
Colombo, January 29, 1918.

Scale of 8 Chains to an Inch.

C. R. LUNDIE,
for Surveyor-General.

May 15, 1918.

J. M. DAVIES,
Special Officer.

Hambantota S. O. No. 1,469.

Order under Section 4, Sub-section (1), of "The Waste Lands Ordinances of 1897, 1899, 1900, and 1903."

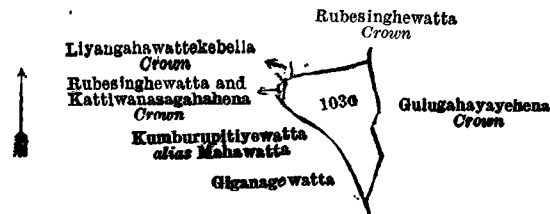
In the matter of the land commonly called or known as Rubesinghewatta and Kattiwanasagahahena, situate in the village of Vitaranadeniya, in the West Giruwa pattu of the Hambantota District, in the Southern Province, and of "The Waste Lands Ordinances of 1897, 1899, 1900, and 1903."

WHEREAS in pursuance of section 1 of the said Ordinances it was duly declared and notified on the 11th day of October, 1912, that if no claim to the land commonly called or known as Rubesinghewatta and Kattiwanasagahahena, situate in the village of Vitaranadeniya, in the West Giruwa pattu of the Hambantota District, in the Southern Province, containing in extent 1 acre and 35 perches, and shown as lot 103G in preliminary plan 260 and in the annexed diagram, was made to Walter Ernest Wait, Special Officer appointed under section 28 of the said Ordinances, within the period of three months from the date specified in the said notice, such land would be declared the property of the Crown, and dealt with on account of the Crown (*vide* Notice No. 4,563):

And whereas Nakulugamuwe Gamage Don Madris made claim thereto, and Walter Ernest Wait and Howard Orme Fox, Special Officers appointed under section 28 of the said Ordinances, made due inquiry into such claim, and whereas the said claimant and Howard Orme Fox, the aforesaid Special Officer, with the consent of His Excellency the Governor, came to an agreement in writing dated the 20th day of June, 1916, concerning the said land, under section 4, sub-section (1), of the said Ordinances; whereby it was agreed that the said claimant should be declared the purchaser of the said land upon payment, on or before the 20th day of September, 1916, to the Assistant Government Agent at Hambantota, or to the Treasury Officer at Tangalla, or to the Settlement Officer, of a sum of Rupees Eighteen and Cents Fifty only (Rs. 18.50), as the purchase amount of the said land, and whereas the said amount has been duly paid by the said claimant, he is hereby, in pursuance of the agreement aforementioned, declared to be the purchaser of the said land, as more fully described herein below.

Description of the Land referred to.

The land commonly called or known as Rubesinghewatta and Kattiwanasagahahena, situated in the village of Vitaranadeniya, in the West Giruwa pattu of the Hambantota District, in the Southern Province, containing in extent 1 acre and 35 perches, and shown as lot 103G in preliminary plan 260 and in the annexed diagram; and bounded as follows: on the north by Liyangahawattekebella to be declared the property of the Crown under the Waste Lands Ordinances, Rubesinghewatta to be declared the property of the Crown under the Waste Lands Ordinances; on the east by Gulugahayayehena to be declared the property of the Crown under the Waste Lands Ordinances; on the south by Giganagewatta claimed by Gigana Kankanange Heenhamy and others, Kumburupitiyewatta *alias* Mahawatta claimed by Digana Kankanange Punchi Baba; on the west by Kumburupitiyewatta *alias* Mahawatta claimed by Digana Kankanange Punchi Baba, Rubesinghewatta and Kattiwanasagahahena to be declared the property of the Crown under the Waste Lands Ordinances.



Surveyor-General's Office,
Colombo, January 29, 1918.

Scale of 3 Chains to an Inch.

C. R. LUNDIE,
for Surveyor-General.

May 15, 1918.

J. M. DAVIES,
Special Officer.

Hambantota S. O. No. 1,470.

Order under Section 4, Sub-section (1), of "The Waste Lands Ordinances of 1897, 1899, 1900, and 1903."

In the matter of the lands commonly called or known as Liyangahawattekebella, Damaniyagahawattekebella *alias* Koskoratuwa, situate in the village of Vitaranadeniya, in the West Giruwa pattu of the Hambantota District, in the Southern Province, and of "The Waste Lands Ordinances of 1897, 1899, 1900, and 1903."

WHEREAS in pursuance of section 1 of the said Ordinances it was duly declared and notified on the 11th day of October, 1912, that if no claim to the lands commonly called or known as Liyangahawattekebella, Damaniyagahawattekebella *alias* Koskoratuwa, situate in the village of Vitaranadeniya, in the West Giruwa pattu of the Hambantota District, in the Southern Province, containing in extent 1 acre and 23 perches, and shown as lots 103c1, 103d, and 103f in preliminary plan 260 and in the annexed diagrams, was made to Walter Ernest Wait, Special Officer appointed under section 28 of the said Ordinances, within the period of three months from the date specified in the said notice, such lands would be declared the property of the Crown, and dealt with on account of the Crown (*vide* Notice No. 4,563):

And whereas Geegana Kankanange Punchi Baba made claim thereto, and Walter Ernest Wait and Howard Orme Fox, Special Officers appointed under section 28 of the said Ordinances, made due inquiry into such claim, and whereas the said claimant having died during the pendency of the inquiry, his claim was duly represented by his heirs (a) Amarasinghe Achchige Kalinguhamy, (b) Jayawardana Geegana Kankanange Nikulashamy, (c) ditto Andrishamy, (d) ditto Heenhamy, (e) ditto Dingihamy (minor); and whereas the said Howard Orme Fox, Special Officer, with the consent of His Excellency the Governor, came to an agreement in writing (a) with the said A and D claimants on the 21st day of June, 1916, (b) with the said B claimant on the 20th day of June, 1916, (c) with the said C claimant on the 1st day of October, 1916, and (d) with the said B claimant as duly appointed representative of the said E claimant (minor), on the 21st day of June, 1916, concerning the said lands, under section 4, sub-section (1), of the said Ordinances; whereby it was agreed that the said claimants (A to E) should be declared the purchasers of the said lands upon payment, on or before the 20th day of September, 1916, to the Assistant Government Agent at Hambantota, or to the Treasury Officer at Tangalla, or to the Settlement Officer, of a sum of Rupees Seventeen and Cents Thirty only (Rs. 17.30), as the purchase amount of the said lands, and whereas the said amount has been duly paid, the said claimants (A to E) are hereby, in pursuance of the agreements aforementioned, declared to be the purchasers of the said lands, as more fully described herein below.

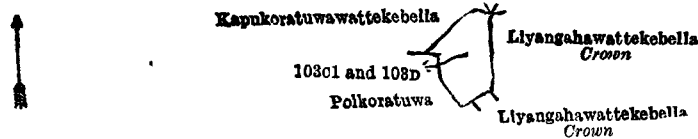
Description of the Lands referred to.

The following lots situated in the village of Vitaranadeniya, in the West Giruwa pattu of the Hambantota District, in the Southern Province, as described in the annexed diagrams :—

I.—Preliminary plan 260.

Lot.	Name of Land.	Extent, A. R. P.
103c1	Liyangahawattekebella	0 0 24
103d	Do.	0 2 5
		0 2 29

and bounded as follows : on the north by Kapukoratuwawattekebella sold to Hakmanakankanange Silian Appu under the Waste Lands Ordinances ; on the east by Liyangahawattekebella to be declared the property of the Crown under the Waste Lands Ordinances ; on the south by Liyangahawattekebella to be declared the property of the Crown under the Waste Lands Ordinances, Polkoratuwa claimed by Kodituwakkuge Lewishamy and others ; on the west by Polkoratuwa claimed by Kodituwakkuge Lewishamy and others, Kapukoratuwawattekebella sold to Hakmanakankanange Silian Appu under the Waste Lands Ordinances.



Surveyor-General's Office,
Colombo, January 29, 1918.

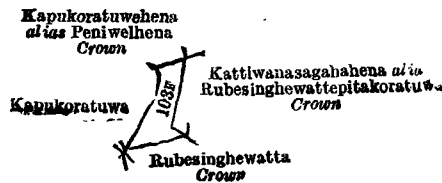
Scale of 8 Chains to an Inch.

C. R. LUNDIE,
for Surveyor-General.

II.—Preliminary plan 260.

Lot.	Name of Land.	Extent, A. R. P.
103f	Damaniyagahawattekebella <i>alias</i> Koskoratuwa	0 1 34

and bounded as follows : on the north by Kapukoratuwehena *alias* Peniwehena to be declared the property of the Crown under the Waste Lands Ordinances ; on the east by Kattiwanasagahahena *alias* Rubesinghewattepitakoratuwa to be declared the property of the Crown under the Waste Lands Ordinances ; on the south by Rubesinghewatta to be declared the property of the Crown under the Waste Lands Ordinances ; on the west by Kapukoratuwa claimed by Hakmanakankanange Don Andris.



Surveyor-General's Office,
Colombo, January 29, 1918.

Scale of 8 Chains to an Inch.

C. R. LUNDIE,
for Surveyor-General.

J. M. DAVIES,
Special Officer.

May 15, 1918.

Hambantota S. O. No. 1,471.

Order under Section 4, Sub-section (1), of "The Waste Lands Ordinances of 1897, 1899, 1900, and 1903."

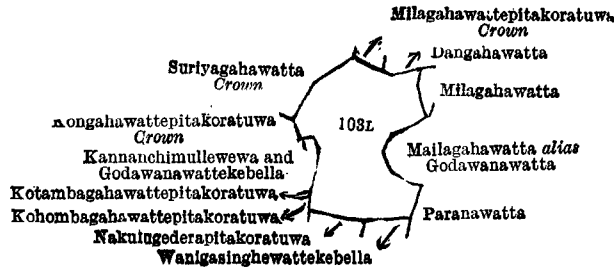
In the matter of the lands commonly called or known as Kannanchimulla, Wewagodawanawatta, Pitakebella *alias* Paranawatta, situate in the village of Vitaranadeniya, in the West Giruwa pattu of the Hambantota District, in the Southern Province, and of "The Waste Lands Ordinances of 1897, 1899, 1900, and 1903."

WHEREAS in pursuance of section 1 of the said Ordinances it was duly declared and notified on the 11th day of October, 1912, that if no claim to the lands commonly called or known as Kannanchimulla, Wewagodawanawatta, Pitakebella *alias* Paranawatta, situate in the village of Vitaranadeniya, in the West Giruwa pattu of the Hambantota District, in the Southern Province, containing in extent 2 acres 2 roods and 15 perches, and shown as lot 103L in preliminary plan 260 and in the annexed diagram, was made to Walter Ernest Wait, Special Officer appointed under section 28 of the said Ordinances, within the period of three months from the date specified in the said notice, such land would be declared the property of the Crown, and dealt with on account of the Crown (*vide* Notice No. 4,563) :

And whereas Badanachchige Babehamy made claim thereto, and Walter Ernest Wait and Howard Orme Fox, Special Officers appointed under section 28 of the said Ordinances, made due inquiry into such claim, and whereas the said claimant and Howard Orme Fox, the aforesaid Special Officer, with the consent of His Excellency the Governor, came to an agreement in writing dated the 20th day of June, 1916, concerning the said land, under section 4, sub-section (1), of the said Ordinances ; whereby it was agreed that the said claimant should be declared the purchaser of the said land upon payment, on or before the 20th day of September, 1916, to the Assistant Government Agent at Hambantota, or to the Treasury Officer at Tangalla, or to the Settlement Officer, of a sum of Rupees Thirty-nine only (Rs. 39), as the purchase amount of the said land, and whereas the said amount has been duly paid by the said claimant, he is hereby, in pursuance of the agreement aforementioned, declared to be the purchaser of the said land, as more fully described herein below.

Description of the Lands referred to.

The lands commonly called or known as **Kannanchimulla**, **Wewagodawanawatta**, **Pitakebella** *alias* **Paranawatta**, situated in the village of **Vitaranadeniya**, in the **West Giruwa pattu** of the **Hambantota District**, in the **Southern Province**, containing in extent **2 acres 2 roods and 15 perches**, and shown as lot **103L** in preliminary plan 260 and in the annexed diagram; and bounded as follows: on the north by **Milagahawattepitakoratuwa** to be declared the property of the **Crown** under the **Waste Lands Ordinances**, **Dangahawatta** sold to **Wanigasinge Dionis** under the **Waste Lands Ordinances**; on the east by **Milagahawatta** (private), **Mailagahawatta** *alias* **Godawanawatta** claimed by **Jayasekara Arachchige Dinakahamy**, **Paranawatta** claimed by **Badanachchige Babehamy**; on the south by **Wanigasinghewattekebella** (private), **Nakulgedera Pitakoratuwa** sold to **Atukorala Kodituwakkuge Hendrick** under the **Waste Lands Ordinances**; on the west by **Kohombagahawattepitakoratuwa** sold to **Wanigasinge Don Andris** under the **Waste Lands Ordinances**, **Kotambagahawattepitakoratuwa** sold to **Wanigasinge Don Andris** under the **Waste Lands Ordinances**, **Kannanchimullewewa** and **Godawanawattekebella** to be declared the property of the **Crown** under the **Waste Lands Ordinances**, **Kongahawattepitakoratuwa** to be declared the property of the **Crown** under the **Waste Lands Ordinances**, **Suriyagahawatta** to be declared the property of the **Crown** under the **Waste Lands Ordinances**.



Surveyor-General's Office,
Colombo, January 29, 1918.

Scale of 8 Chains to an Inch.

C. R. LUNDIE,
for Surveyor-General.

May 15, 1918.

J. M. DAVIES,
Special Officer.

Hambantota S. O. No. 1,472.**Order under Section 4, Sub-section (1), of "The Waste Lands Ordinances of 1897, 1899, 1900, and 1903,"**

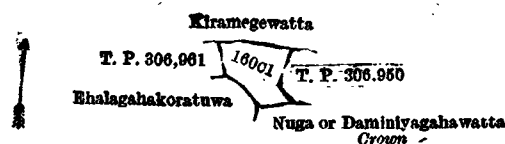
In the matter of the land commonly called or known as **Kiramawatta** *alias* **Kongahawatta**, situate in the village of **Vitaranadeniya**, in the **West Giruwa pattu** of the **Hambantota District**, in the **Southern Province**, and of "The Waste Lands Ordinances of 1897, 1899, 1900, and 1903."

WHEREAS in pursuance of section 1 of the said Ordinances it was duly declared and notified on the 11th day of October, 1912, that if no claim to the land commonly called or known as **Kiramawatta** *alias* **Kongahawatta**, situate in the village of **Vitaranadeniya**, in the **West Giruwa pattu** of the **Hambantota District**, in the **Southern Province**, containing in extent **2 roods and 14 perches**, and shown as lot **160C1** in preliminary plan 260 and in the annexed diagram, was made to **Walter Ernest Wait**, Special Officer appointed under section 28 of the said Ordinances, within the period of three months from the date specified in the said notice, such land would be declared the property of the **Crown**, and dealt with on account of the **Crown** (*vide* Notice No. 4,563):

And whereas **Hettiachchige Don Samel** made claim thereto, and **Walter Ernest Wait** and **Howard Orme Fox**, Special Officers appointed under section 28 of the said Ordinances, made due inquiry into such claim, and whereas the said claimant and **Howard Orme Fox**, the aforesaid Special Officer, with the consent of His Excellency the Governor, came to an agreement in writing dated the 20th day of June, 1916, concerning the said land, under section 4, sub-section (1), of the said Ordinances; whereby it was agreed that the said claimant should be declared the purchaser of the said land upon payment on or before the 20th day of September, 1916, to the Assistant Government Agent at **Hambantota**, or to the Treasury Officer at **Tangalla**, or to the Settlement Officer, of a sum of **Rupees Eight and Cents Ninety only (Rs. 8'90)**, as the purchase amount of the said land, and whereas the said amount has been duly paid by the said claimant, he is hereby, in pursuance of the agreement aforementioned, declared to be the purchaser of the said land, as more fully described herein below.

Description of the Land referred to.

The land commonly called or known as **Kiramawatta** *alias* **Kongahawatta**, situated in the village of **Vitaranadeniya**, in the **West Giruwa pattu** of the **Hambantota District**, in the **Southern Province**, containing in extent **2 roods and 14 perches**, and shown as lot **160C1** in preliminary plan 260 and in the annexed diagram; and bounded as follows: on the north by **Kiramegewatta** claimed by **Hettiachchige Don Samel**; on the east by **T. P. 306,950**; on the south by **Nuga** or **Daminiyagahawatta** to be declared the property of the **Crown** under the **Waste Lands Ordinances**, **Ehalagahakoratuwa** sold to **Wanigasinge Andris Appu** under the **Waste Lands Ordinances**; on the west by **Ehalagahakoratuwa** sold to **Wanigasinge Andris Appu** under the **Waste Lands Ordinances**, **T. P. 306,961**.



Surveyor-General's Office,
Colombo, January 29, 1918.

Scale of 8 Chains to an Inch.

C. R. LUNDIE,
for Surveyor-General.

May 15, 1918.

J. M. DAVIES,
Special Officer.

Hambantota S. O. No. 1,473.**Order under Section 4, Sub-section (1), of "The Waste Lands Ordinances of 1897, 1899, 1900, and 1903."**

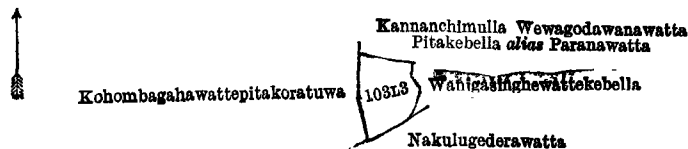
In the matter of the land commonly called or known as Nakulugedera Pitakoratuwa, situate in the village of Vitaranadeniya, in the West Giruwa pattu of the Hambantota District, in the Southern Province, and of "The Waste Lands Ordinances of 1897, 1899, 1900, and 1903."

WHEREAS in pursuance of section 1 of the said Ordinances it was duly declared and notified on the 11th day of October, 1912, that if no claim to the land commonly called or known as Nakulugedera Pitakoratuwa, situate in the village of Vitaranadeniya, in the West Giruwa pattu of the Hambantota District, in the Southern Province, containing in extent 2 roods and 35 perches, and shown as lot 103L3 in preliminary plan 260 and in the annexed diagram, was made to Walter Ernest Wait, Special Officer appointed under section 28 of the said Ordinances, within the period of three months from the date specified in the said notice, such land would be declared the property of the Crown, and dealt with on account of the Crown (*vide* Notice No. 4,563):

And whereas Atukorala Kodituwakkuge Hendrick made claim thereto, and Walter Ernest Wait and Howard Orme Fox, Special Officers appointed under section 28 of the said Ordinances, made due inquiry into such claim, and whereas the said claimant and Howard Orme Fox, the aforesaid Special Officer, with the consent of His Excellency the Governor, came to an agreement in writing dated the 20th day of June, 1916, concerning the said land, under section 4, sub-section (1), of the said Ordinances; whereby it was agreed that the said claimant should be declared the purchaser of the said land upon payment to the Assistant Government Agent at Hambantota, or to the Treasury Officer at Tangalla, or to the Settlement Officer, of a sum of Rupees Eleven only (Rs. 11), as the purchase amount of the said land, and whereas the said amount has been duly paid by the said claimant, he is hereby, in pursuance of the agreement aforementioned, declared to be the purchaser of the said land, as more fully described herein below.

Description of the Land referred to.

The land commonly called or known as Nakulugedera Pitakoratuwa, situated in the village of Vitaranadeniya, in the West Giruwa pattu of the Hambantota District, in the Southern Province, containing in extent 2 roods and 35 perches, and shown as lot 103L3 in preliminary plan 260 and in the annexed diagram; and bounded as follows: on the north by Kannanchimulla Wewagodawanawatta Pitakebella *alias* Paranawatta sold to Badanachchige Babehamy under the Waste Lands Ordinances; on the east by Wanigasinghewattekebella (private); on the south by Nakulugederawatta claimed by Subasingha Arachchige PUNCHIHAMY; on the west by Kohombagahawatte Pitakoratuwa sold to Wanigasinge Don Andris under the Waste Lands Ordinances.



Surveyor-General's Office,
Colombo, January 29, 1918.

Scale of 8 Chains to an Inch.

C. R. LUNDIE,
for Surveyor-General.

J. M. DAVIES,
Special Officer.

May 15, 1918.

Hambantota S. O. No. 1,474.**Order under Section 4, Sub-section (1), of "The Waste Lands Ordinances of 1897, 1899, 1900, and 1903."**

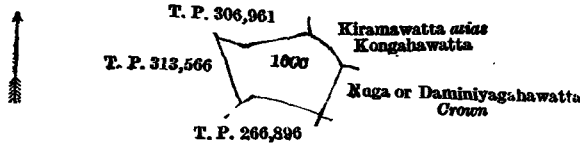
In the matter of the land commonly called or known as Ehalagahakoratuwa, situate in the village of Vitaranadeniya, in the West Giruwa pattu of the Hambantota District, in the Southern Province, and of "The Waste Lands Ordinances of 1897, 1899, 1900, and 1903."

WHEREAS in pursuance of section 1 of the said Ordinances it was duly declared and notified on the 11th day of October, 1912, that if no claim to the land commonly called or known as Ehalagahakoratuwa, situate in the village of Vitaranadeniya, in the West Giruwa pattu of the Hambantota District, in the Southern Province, containing in extent 1 acre and 32 perches, and shown as lot 160c in preliminary plan 260 and in the annexed diagram, was made to Walter Ernest Wait, Special Officer appointed under section 28 of the said Ordinances, within the period of three months from the date specified in the said notice, such land would be declared the property of the Crown, and dealt with on account of the Crown (*vide* Notice No. 4,563):

And whereas Wanigasinge Andris Appu made claim thereto, and Walter Ernest Wait and Howard Orme Fox, Special Officers appointed under section 28 of the said Ordinances, made due inquiry into such claim, and whereas the said claimant and Howard Orme Fox, the aforesaid Special Officer, with the consent of His Excellency the Governor, came to an agreement in writing dated the 20th day of June, 1916, concerning the said land, under section 4, sub-section (1), of the said Ordinances; whereby it was agreed that the said claimant should be declared the purchaser of the said land upon payment to the Assistant Government Agent at Hambantota, or to the Treasury Officer at Tangalla, or to the Settlement Officer, of a sum of Rupees Eighteen only (Rs. 18), as the purchase amount of the said land, and whereas the said amount has been duly paid by the said claimant, he is hereby, in pursuance of the agreement aforementioned, declared to be the purchaser of the said land, as more fully described herein below.

Description of the Land referred to.

The land commonly called or known as Ehalagahakoratuwa, situated in the village of Vitaranadeniya, in the West Giruwa pattu of the Hambantota District, in the Southern Province, containing in extent 1 acre and 32 perches, and shown as lot 160c in preliminary plan 260 and in the annexed diagram; and bounded as follows: on the north by T. P. 306,961, Kiramawatta *alias* Kongahawatta sold to Hettiachchige Don Samel under the Waste Lands Ordinances; on the east by Nuga or Daminiyagahawatta to be declared the property of the Crown under the Waste Lands Ordinances; on the south by T. P. 266,896; on the west by T. P. 313,566.



Surveyor-General's Office,
Colombo, January 29, 1918.

Scale of 8 Chains to an Inch.

C. R. LUNDIE,
for Surveyor-General.

May 15, 1918.

J. M. DAVIES,
Special Officer.

Hambantota S. O. No. 1,475.

Order under Section 4, Sub-section (1), of "The Waste Lands Ordinances of 1897, 1899, 1900, and 1903."

In the matter of the lands commonly called or known as Paranawatta, Paranawatta *alias* Wewagawawatta, situate in the village of Vitaranadeniya, in the West Giruwa pattu of the Hambantota District, in the Southern Province, and of "The Waste Lands Ordinances of 1897, 1899, 1900, and 1903."

WHEREAS in pursuance of section 1 of the said Ordinances it was duly declared and notified on the 11th day of October, 1912, that if no claim to the lands commonly called or known as Paranawatta, Paranawatta *alias* Wewagawawatta, situate in the village of Vitaranadeniya, in the West Giruwa pattu of the Hambantota District, in the Southern Province, containing in extent 2 acres and 6 perches, and shown as lots 53A and 53A1 in preliminary plan 260 and in the annexed diagram, was made to Walter Ernest Wait, Special Officer appointed under section 28 of the said Ordinances, within the period of three months from the date specified in the said notice, such lands would be declared the property of the Crown, and dealt with on account of the Crown (*vide* Notice No. 4,563):

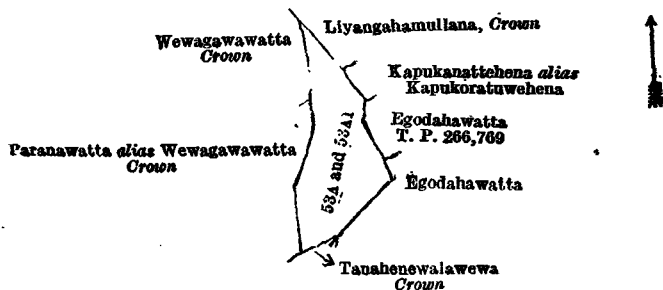
And whereas (1) Amarasinge Nikulashamy, (2) ditto Samelhamy, (3) ditto Heenhamy, (4) ditto Gunehamy, (5) ditto Andrishamy, (6) ditto Kalinguhamy, and (7) Wanigasinge Allis Appu made claim thereto, and Walter Ernest Wait and Howard Orme Fox, Special Officers appointed under section 28 of the said Ordinances, made due inquiry into such claim, and whereas Howard Orme Fox, the aforesaid Special Officer, with the consent of His Excellency the Governor, came to an agreement in writing (a) with the said 1st claimant on the 20th day of June, 1916, (b) with the said 2nd, 3rd, and 5th claimants on the 21st and 29th day of June, 1916, (c) with the said 4th claimant on the 29th day of June, 1916, (d) with the said 6th claimant on the 7th day of July, 1916, and (e) with the said 7th claimant on the 20th day of June, 1916, concerning the said lands, under section 4, sub-section (1), of the said Ordinances; whereby it was agreed that the said claimants should be declared the purchasers of the said lands in the proportion of $\frac{1}{4}$ to the said 1st to 6th claimants and $\frac{1}{4}$ to the said 7th claimant, upon payment, on or before the 20th day of September, 1916, to the Assistant Government Agent at Hambantota, or to the Treasury Officer at Tangalla, or to the Settlement Officer, of a sum of Rupees Thirty and Cents Sixty only (Rs. 30.60), as the purchase amount of the said lands, and whereas the said amount has been duly paid, the said claimants are hereby, in pursuance of the agreement aforementioned, declared to be the purchasers, in the above-mentioned proportions, of the said lands, as more fully described herein below.

Description of the Lands referred to.

The following lots situated in the village of Vitaranadeniya, in the West Giruwa pattu of the Hambantota District, in the Southern Province, as described in the annexed diagram:—

Preliminary plan 260.			
Lot.	Name of Land.	Extent, A. R. P.	
53A ..	Paranawatta ..	0	3 34
53A1 ..	Do. <i>alias</i> Wewagawawatta ..	1	0 12
		2	0 6

and bounded as follows: on the north by Liyanghamullana declared to be the property of the Crown under the Waste Lands Ordinances; on the east by Kapukanatthehena *alias* Kapukoratuwehena sold to Don Davith Wijesinghe Bandaranaike and another under the Waste Lands Ordinances, Egodahawatta sold by the Crown (T. P. 266,769), Egodahawatta claimed by Jayasekera Kankanange Pedris and others; on the south by Egodahawatta claimed by Jayasekera Kankanange Pedris and others, Tanahenewalawewa declared to be the property of the Crown under the Waste Lands Ordinances; on the west by Paranawatta *alias* Wewagawawatta to be declared the property of the Crown under the Waste Lands Ordinances, Wewagawawatta to be declared the property of the Crown under the Waste Lands Ordinances.



Surveyor-General's Office,
Colombo, January 29, 1918.

Scale of 8 Chains to an Inch.

C. R. LUNDIE,
for Surveyor-General.

May 15, 1918.

J. M. DAVIES,
Special Officer.

Hambantota S. O. No. 1,476.

Order under Section 4, Sub-section (1), of "The Waste Lands Ordinances of 1897, 1899, 1900, and 1903."

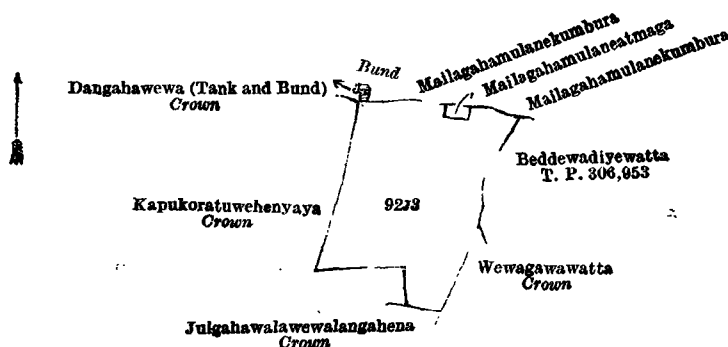
In the matter of the land commonly called or known as Beddewadiyewattepitakoratuwa, situate in the village of Vitaranadeniya, in the West Giruwa pattu of the Hambantota District, in the Southern Province, and of "The Waste Lands Ordinances of 1897, 1899, 1900, and 1903."

WHEREAS in pursuance of section 1 of the said Ordinances it was duly declared and notified on the 11th day of October, 1912, that if no claim to the land commonly called or known as Beddewadiyewattepitakoratuwa, situate in the village of Vitaranadeniya, in the West Giruwa pattu of the Hambantota District, in the Southern Province, containing in extent 4 acres 2 roods and 5 perches, and shown as lot 92J3 in preliminary plan 260 and in the annexed diagram, was made to Walter Ernest Wait, Special Officer appointed under section 28 of the said Ordinances, within the period of three months from the date specified in the said notice, such land would be declared the property of the Crown, and dealt with on account of the Crown (*vide* Notice No. 4,563):

And whereas (1) Amarasinge Nikulashamy, (2) ditto Samelhamy, (3) ditto Heenhamy, (4) ditto Gunehamy, (5) ditto Andrishamy, and (6) ditto Kalinghamy made claim thereto, and Walter Ernest Wait and Howard Orme Fox, Special Officers appointed under section 28 of the said Ordinances, made due inquiry into such claim, and whereas Howard Orme Fox, the aforesaid Special Officer, with the consent of His Excellency the Governor, came to an agreement in writing (a) with the said 1st claimant on the 20th day of June, 1916, (b) with the said 2nd, 3rd, and 5th claimants on the 21st and 29th day of June, 1916, (c) with the said 4th claimant on the 29th day of June, 1916, and (d) with the said 6th claimant on the 7th day of July, 1916, concerning the said land, under section 4, sub-section (1), of the said Ordinances; whereby it was agreed that the said claimants should be declared the purchasers of the said land upon payment on or before the 20th day of September, 1916, to the Assistant Government Agent at Hambantota, or to the Treasury Officer at Tangalla, or to the Settlement Officer, of a sum of Rupees Sixty-eight only (Rs. 68), as the purchase amount of the said land, and whereas the said amount has been duly paid, the said claimants are hereby, in pursuance of the agreement aforementioned, declared to be the purchasers of the said land, as more fully described herein below.

Description of the Land referred to.

The land commonly called or known as Beddewadiyewattepitakoratuwa, situated in the village of Vitaranadeniya, in the West Giruwa pattu of the Hambantota District, in the Southern Province, containing in extent 4 acres 2 roods and 5 perches, and shown as lot 92J3 in preliminary plan 260 and in the annexed diagram; and bounded as follows: on the north by Dangahawewa (tank and bund) to be declared the property of the Crown under the Waste Lands Ordinances, Mailagahamulanekumbura claimed by Wijenayaka Samarasinge Don Samel, Mailagahamulaneeatmaga claimed by Amarasinge Nikulas, Mailagahamulanekumbura claimed by Wijenayaka Samarasinge Don Samel; on the east by Beddewadiyewatta sold by the Crown (T. P. 306,953), Wewagawawatta to be declared the property of the Crown under the Waste Lands Ordinances; on the south by Julgahawalawewalangahena to be declared the property of the Crown under the Waste Lands Ordinances, Kapukoratuwehenyaya to be declared the property of the Crown under the Waste Lands Ordinances; on the west by Kapukoratuwehenyaya to be declared the property of the Crown under the Waste Lands Ordinances.



Surveyor-General's Office,
Colombo, January 29, 1918.

Scale of 8 Chains to an Inch.

C. R. LUNDIE,
for Surveyor-General.

May 15, 1918.

J. M. DAVIES,
Special Officer.

Hambantota S. O. No. 1,477.

Order under Section 4, Sub-section (1), of "The Waste Lands Ordinances of 1897, 1899, 1900, and 1903," declaring Lands to be Crown Property.

In the matter of the lands commonly called or known as Gulugahayayehena, &c., situate in the village of Vitaranadeniya, in the West Giruwa pattu of the Hambantota District, in the Southern Province, and of "The Waste Lands Ordinances of 1897, 1899, 1900, and 1903."

WHEREAS in pursuance of section 1 of the said Ordinances it was duly declared and notified on the 11th day of October, 1912, that if no claim to the lands commonly called or known as Gulugahayayehena, &c., situate in the village of Vitaranadeniya, in the West Giruwa pattu of the Hambantota District, in the Southern Province, containing in extent 8 acres 2 roods and 10 perches, and shown as lots 103H1, 103I, 103H, 103I1, 103I4, 103I5, 103J1, and 103J2, in preliminary plan 260 and in the annexed diagrams, was made to Walter Ernest Wait, Special Officer appointed under section 28 of the said Ordinances, within the period of three months from the date specified in the said notice, such lands would be declared to be the property of the Crown, and dealt with on account of the Crown (*vide* Notice No. 4,563):

And whereas (1) Ratnayaka Boralage Don Allis made claim to the said lots 103H1, 103I, 103H, 103I1, 103I4, and 103I5, (2) Wanigasinghe Puchiappu made claim to the said lots 103I, 103I1, 103I4, 103I5, 103J1, and 103J2, and (3) Don Odiris Wijenayaka Nandasin made claim to the said lots 103I, 103I1, 103I4, and 103I5, and Walter Ernest Wait and Howard Orme Fox, Special Officers appointed under section 28 of the said Ordinances, made due inquiry into such claim, and whereas the said 1st claimant having died during the pendency of the inquiry, his claim was duly represented by his heirs (1a) Dahanayakage Tennis (minor), (1b) ditto Andris (minor), (1c) ditto Upasaka Appu alias Dingi Appu, (1d) Ratnayaka Boralage Babunappu, (1e) ditto Menikhamy (minor), and (1f) ditto Podihamy (minor); and whereas the said 2nd claimant by an agreement dated the 20th day of June, 1916, in consideration of (a) the Settlement Officer

settling as private property otherwise than under the Waste Lands Ordinances lot 103L2 of the block survey preliminary plan 260, and (b) being declared the purchaser of lots 103i3 and 103j of the same block survey preliminary plan, for a sum of Rs. 22.45, withdrew claim to the above-mentioned lots 103i, 103i1, 103i4, 103i5, 103j1, and 103j2 of this order; and whereas the said 3rd claimant by an agreement dated the 20th day of June, 1916, in consideration of being declared the purchaser of lots 92j8, 92j1A, and 103i2 of the block survey preliminary plan 260, for a sum of Rs. 69.70, withdrew claim to the said lots 103i, 103i1, 103i4, and 103i5 of this order; And whereas Ratnayaka Boralage Thomishamy as duly appointed representative of the said (1a), (1e), and (1f) claimants (minors) by an agreement dated the 21st day of June, 1916, Galwewa Kankanange Juwanis Appu, as duly appointed representative of the said (1b) claimant (minor) by an agreement dated the 21st day of June, 1916, the said (1c) claimant by an agreement dated the 3rd day of July, 1916, and the said (1d) claimant by an agreement dated the 20th day of June, 1916, in consideration of being declared the purchasers of the above-mentioned lots 103H1 and 103i of this order, upon payment on or before the 20th day of September, 1916, to the Assistant Government Agent at Hambantota, or to the Treasury Officer at Tangalla, or to the Settlement Officer, for a sum of Rs. 70.90, withdrew claims to the above-mentioned lots 103H, 103i1, 103i4, and 103i5, of this order; and whereas it was further agreed that in default of such payment the claims of the said claimants to the said lots 103H1 and 103i, in respect of which the said payment was to be made should also be considered to have been withdrawn, and the said lots 103H1 and 103i should be declared to be the property of the Crown; and whereas the said claimants have failed to make the said payment by the due date, the said lands, as more fully described herein below, are declared to be the property of the Crown.

Description of the Lands referred to.

The following lots situated in the village of Vitaranadeniya, in the West Giruwa pattu of the Hambantota District in the Southern Province, as described in the annexed diagrams:—

I.—Preliminary plan 260.

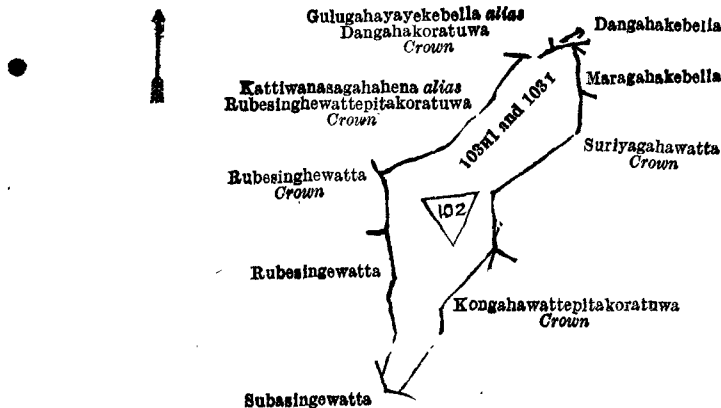
Lot.	Name of Land.	Extent, A. R. P.
103H1 ..	Gulugahayayehena	0 2 15
103i ..	Do.	4 0 19
		4 2 34

and bounded as follows: on the north by Gulugahayayekabella *alias* Dangahakoratuwa to be declared the property of the Crown under the Waste Lands Ordinances, Dangahakebella sold to Don Odiris Wijenayaka Nandasin under the Waste Lands Ordinances; on the east by Maragahakebella sold to Wanigasinge Puchi Appu under the Waste Lands Ordinances, Suriyagahawatta to be declared the property of the Crown under the Waste Lands Ordinances, Kongahawattepitakoratuwa to be declared the property of the Crown under the Waste Lands Ordinances; on the south by Subasingewatta claimed by Nakulugamuwagamage Nadris; on the west by Rubesinghewatta and Kattiwanasagahahena sold to Nakurugamuwa Gamage Don Madris under the Waste Lands Ordinances, Rubesinghewatta to be declared the property of the Crown under the Waste Lands Ordinances, Kattiwanasagahahena *alias* Rubesinghewattepitakoratuwa to be declared the property of the Crown under the Waste Lands Ordinances.

NOTE.—The following lots lying within the above-mentioned boundaries is excluded from this part of the order, and its extent of 1 rood and 10 perches is not included in the acreage of 4 acres 2 roods and 34 perches given above:—

Preliminary plan 260.

Lot.	Name of Land.	Extent, A. R. P.
102 ..	Gulugahahenewatta	0 1 10



Surveyor-General's Office,
Colombo, January 29, 1918.

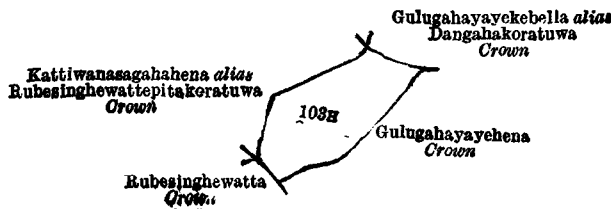
Scale of 8 Chains to an Inch.

C. R. LUNDIE,
for Surveyor-General.

II.—Preliminary plan 260.

Lot.	Name of Land.	Extent, A. R. P.
103H ..	Kattiwanasagahahena <i>alias</i> Rubesinghewattapitakoratuwa	1 3 35

and bounded as follows: on the north by Kattiwanasagahahena *alias* Rubesinghewattepitakoratuwa to be declared the property of the Crown under the Waste Lands Ordinances, Gulugahayayekabella *alias* Dangahakoratuwa to be declared the property of the Crown under the Waste Lands Ordinances; on the east by Gulugahayayehena to be declared the property of the Crown under the Waste Lands Ordinances; on the south by Gulugahayayehena to be declared the property of the Crown under the Waste Lands Ordinances, Rubesinghewatta to be declared the property of the Crown under the Waste Lands Ordinances; on the west by Rubesinghewatta to be declared the property of the Crown under the Waste Lands Ordinances, Kattiwanasagahahena *alias* Rubesinghewattepitakoratuwa to be declared the property of the Crown under the Waste Lands Ordinances.



Surveyor-General's Office,
Colombo, January 29, 1918.

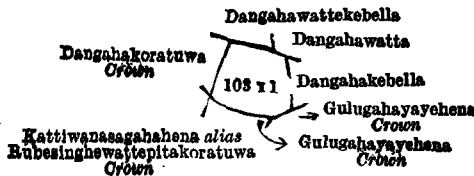
Scale of 8 Chains to an Inch.

C. R. LUNDIE,
for Surveyor-General.

III.—Preliminary plan 260.

Lot.	Name of Land.	Extent, A. R. P.
103i1	Gulugahayayekabella alias Dangahakoratuwa	0 3 4

and bounded as follows : on the north by Dangahawattekebella sold to Don Odiris Wijenayaka Nandasin under the Waste Lands Ordinances, Dangahawatta sold to Don Odiris Wijenayaka Nandasin under the Waste Lands Ordinances ; on the east by Dangahakebella sold to Don Odiris Wijenayaka Nandasin under the Waste Lands Ordinances ; on the south by Gulugahayayehena to be declared the property of the Crown under the Waste Lands Ordinances, Kattiwanasagahahena alias Rubesinghewattepitakoratuwa to be declared the property of the Crown under the Waste Lands Ordinances ; on the west by Dangahakoratuwa to be declared the property of the Crown under the Waste Lands Ordinances.



Surveyor-General's Office,
Colombo, January 29, 1918.

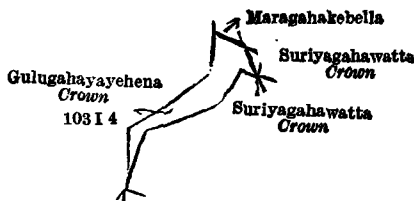
Scale of 8 Chains to an Inch.

C. R. LUNDIE,
for Surveyor-General.

IV.—Preliminary plan 260.

Lot.	Name of Land.	Extent, A. R. P.
103i4	Suriyagahawatta	0 2 17

and bounded as follows : on the north by Maragahakebella sold to Wanigasinge Punchi Appu under the Waste Lands Ordinances ; on the east by Suriyagahawatta to be declared the property of the Crown under the Waste Lands Ordinances, Suriyagahawatta to be declared the property of the Crown under the Waste Lands Ordinances ; on the south by Suriyagahawatta to be declared the property of the Crown under the Waste Lands Ordinances ; on the west by Gulugahayayehena to be declared the property of the Crown under the Waste Lands Ordinances.



Surveyor-General's Office,
Colombo, January 29, 1918.

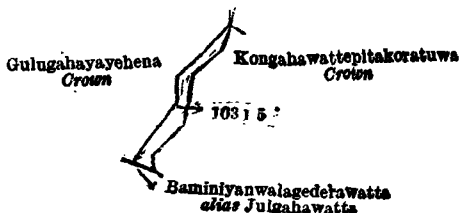
Scale of 8 Chains to an Inch.

C. R. LUNDIE,
for Surveyor-General.

V.—Preliminary plan 260.

Lot.	Name of Lands.	Extent, A. R. P.
103i5	Kongahawattepitakoratuwa	0 1 0

and bounded as follows : on the north by Gulugahayayehena to be declared the property of the Crown under the Waste Lands Ordinances, Kongahawattepitakoratuwa to be declared the property of the Crown under the Waste Lands Ordinances ; on the east by Kongahawattepitakoratuwa to be declared the property of the Crown under the Waste Lands Ordinances ; on the south by Baminiyanwalagedehawatta alias Julgahawatta claimed by Hakmana Kankanange Don Andris ; on the west by Gulugahayayehena to be declared the property of the Crown under the Waste Lands Ordinances.



Surveyor-General's Office,
Colombo, January 29, 1918.

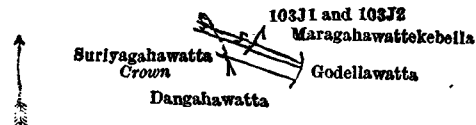
Scale of 8 Chains to an Inch.

C. R. LUNDIE,
for Surveyor-General.

VI.—Preliminary plan 260.

Lot.	Name of Land.	Extent, A. R. P.
103r1 ..	Mailagahawattapitakoratuwa ..	0 0 35
103r2 ..	Suriyagahawatta ..	0 0 5
		0 1 0

and bounded as follows: on the north by Maragahawattekebella sold to Wanigasinge Punchi Appu under the Waste Lands Ordinances; on the east by Godellawatta claimed by Wanigasinge Dionis; on the south by Dangahawatta sold to Wanigasinge Dionis under the Waste Lands Ordinances; on the west by Suriyagahawatta to be declared the property of the Crown under the Waste Lands Ordinances.



Surveyor-General's Office,
Colombo, January 29, 1918.

Scale of 8 Chains to an Inch.

C. R. LUNDIE,
for Surveyor-General.

May 15, 1918.

J. M. DAVIES,
Special Officer.

Hambantota S. O. No. 1,478.

Order under Section 4, Sub-section (1), of "The Waste Lands Ordinances of 1897, 1899, 1900, and 1903,"
declaring Lands to be Crown Property.

In the matter of the lands commonly called or known as Kongahawattapitakoratuwa, Suriyagahawatta, &c., situate in the village of Vitaranadeniya, in the West Giruwa pattu of the Hambantota District, in the Southern Province, and of "The Waste Lands Ordinances of 1897, 1899, 1900, and 1903."

WHEREAS in pursuance of section 1 of the said Ordinances it was duly notified on the 11th day of October, 1912, that if no claim to the lands commonly called or known as Kongahawattapitakoratuwa, Suriyagahawatta, &c., situate in the village of Vitaranadeniya, in the West Giruwa pattu of the Hambantota District, in the Southern Province, containing in extent 4 acres and 1 rood, and shown as lots 103, 103N, 103O, 103P in preliminary plan 260 and in the annexed diagram, was made to Walter Ernest Wait, Special Officer appointed under section 28 of the said Ordinances, within the period of three months from the date specified in such notice, such lands would be declared the property of the Crown, and dealt with on account of the Crown (*vide* Notice No. 4,563):

And whereas (1) Ratnayaka Mirinchige Jayasin Appu and (2) Wanigasinge Don Andris made claim thereto, and whereas the said 1st claimant by an agreement dated the 20th day of June, 1916, in consideration of (a) Munasin Arachchige Mallishamy and (b) ditto Baba Appu being declared the purchasers of lots 103M and 103Q of the block survey preliminary plan 260 for Rs. 13'45, and the said 2nd claimant by an agreement dated the 20th day of June, 1916, in consideration of being declared the purchaser of lots 103R, 103L4, and 103M1 of the block survey preliminary plan 260 for Rs. 14'65 withdrew claims to the above-mentioned lots 103, 103N, 103O, and 103P of this order, I, John Murray Davies, Special Officer appointed under section 28 of the said Ordinances, under and by virtue of the powers vested in me in that behalf by section 4 of the said Ordinances, do hereby on this 15th day of May, 1918, order and declare, under section 4, sub-section (1), of the said Ordinances, that the said lands, as more fully described herein below, are the property of the Crown.

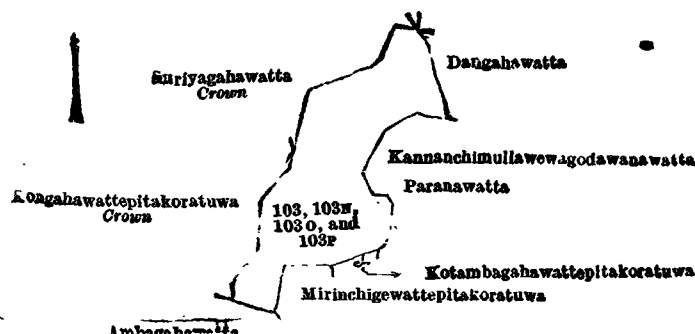
Description of the Lands referred to.

The following lots situated in the village of Vitaranadeniya, in the West Giruwa pattu of the Hambantota District in the Southern Province, as described in the annexed diagram:—

Preliminary plan 260.

Lot.	Name of Land.	Extent, A. R. P.	Lot.	Name of Land.	Extent, A. R. P.
103 ..	Kongahawattapitakoratuwa	2 0 26	103P ..	Kannanchimullewewa and Godawana-wattekebella ..	0 0 22
103N ..	Suriyagahawatta ..	1 2 32			
103O ..	Mailagahawattapitakoratuwa	0 1 0	4 1 0		

and bounded as follows: on the north by Suriyagahawatta to be declared the property of the Crown under the Waste Lands Ordinances; on the east by Dangahawatta sold to Wanigasinge Dionis under the Waste Lands Ordinances, Kannanchimulla, Wewagodawanawatta, Pitakebella *alias* Paranawatta sold to Badanachchige Babehamy under the Waste Lands Ordinances; on the south by Kotambagahawattapitakoratuwa sold to Wanigasinge Don Andris under the Waste Lands Ordinances, Mirinchigewattapitakoratuwa sold to Munasin Arachchige Mallishamy and another under the Waste Lands Ordinances, Ambagahawatta claimed by Senarat Gurugamage Don Davith: and on the west by Kongahawattapitakoratuwa to be declared the property of the Crown under the Waste Lands Ordinances and Suriyagahawatta to be declared the property of the Crown under the Waste Lands Ordinances.



Surveyor-General's Office,
Colombo, January 29, 1918

Scale of 8 Chains to an Inch.

C. R. LUNDIE,
for Surveyor-General.

May 15, 1918.

J. M. DAVIES,
Special Officer.

Hambantota S. O. No. 1,479.

Order under Section 4, Sub-section (1), of "The Waste Lands Ordinances of 1897, 1899, 1900, and 1903," declaring Lands to be Crown Property.

In the matter of the lands commonly called or known as Damaniyagahahena and Mailahena, situate in the village of Vitaranadeniya, in the West Giruwa pattu of the Hambantota District, in the Southern Province, and of "The Waste Lands Ordinances of 1897, 1899, 1900, and 1903."

WHEREAS in pursuance of section 1 of the said Ordinances it was duly notified on the 11th day of October, 1912, that if no claim to the lands commonly called or known as Damaniyagahahena and Mailahena, situate in the village of Vitaranadeniya, in the West Giruwa pattu of the Hambantota District, in the Southern Province, containing in extent 1 acre 1 rood and 6 perches, and shown as lots 93B and 93C in preliminary plan 260 and in the annexed diagram, was made to Walter Ernest Wait, Special Officer appointed under section 28 of the said Ordinances, within the period of three months from the date specified in such notice, such lands would be declared the property of the Crown, and dealt with on account of the Crown (*vide* Notice No. 4,563):

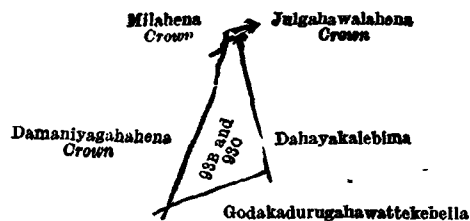
And whereas Wanigasinge Dionis made claim thereto, and whereas the said claimant came to an agreement dated the 20th day of June, 1916, whereby in consideration of (a) the Settlement Officer settling as private property otherwise than under the Waste Lands Ordinances, lot 103L2 of the block survey preliminary plan 260, (b) being declared the purchaser of lot 103K of the same block survey preliminary plan for Rs. 11·20, and (c) being declared along with Liyanage Sadrus Hamy the purchasers of lot 93 of the same block survey preliminary plan for Rs. 26·45, he withdrew claim to the above-mentioned lots 93B and 93C, I, John Murray Davies, Special Officer appointed under section 28 of the said Ordinances, under and by virtue of the powers vested in me in that behalf by section 4 of the said Ordinances, do hereby on this 15th day of May, 1918, order and declare under section 4, sub-section (1), of the said Ordinances, that the said lands, as more fully described herein below, are the property of the Crown.

Description of the Lands referred to.

The following lots situated in the village of Vitaranadeniya, in the West Giruwa pattu of the Hambantota District, in the Southern Province, as described in the annexed diagram:—

Lot.	Name of Land.	Preliminary plan 260.			Extent, A. R. P.		
93B	Damaniyagahahena	1	1	2
93C	Mailahena	0	0	4
					1 1 6		

and bounded as follows: on the north by Julgahawalahena to be declared the property of the Crown under the Waste Lands Ordinances; on the east by Dahayakalabima claimed by Abeywickrama Arachchige Don Pediris and others; on the south by Godakadurugahawattekebella sold to Wanigasinge Dionis and another under the Waste Lands Ordinances; and on the west by Damaniyagahahena to be declared the property of the Crown under the Waste Lands Ordinances, Mailahena to be declared the property of the Crown under the Waste Lands Ordinances.



Surveyor-General's Office,
Colombo, January 29, 1918.

Scale of 8 Chains to an Inch.

C. R. LUNDIE,
for Surveyor-General.

May 15, 1918.

J. M. DAVIES,
Special Officer.

Hambantota S. O. No. 1,480.

Order under Section 4, Sub-section (1), of "The Waste Lands Ordinances of 1897, 1899, 1900, and 1903," declaring Land to be Crown Property.

In the matter of the land commonly called or known as Gamagewewa (tank), situate in the village of Vitaranadeniya, in the West Giruwa pattu of the Hambantota District, in the Southern Province, and of "The Waste Lands Ordinances of 1897, 1899, 1900, and 1903."

WHEREAS in pursuance of section 1 of the said Ordinances it was duly notified on the 11th day of October, 1912, that if no claim to the land commonly called or known as Gamagewewa (tank), situate in the village of Vitaranadeniya, in the West Giruwa pattu of the Hambantota District, in the Southern Province, containing in extent 3 acres 3 roods and 26 perches, and shown as lot 147 in preliminary plan 260 and in the annexed diagram, was made to Walter Ernest Wait, Special Officer appointed under section 28 of the said Ordinances, within the period of three months from the date specified in such notice, such land would be declared the property of the Crown, and dealt with on account of the Crown (*vide* Notice No. 4,563):

And whereas (1) Lokugamage Don Davith Edirisinghe, (2) ditto Don Siman, and (3) Jayasekera Kankanange Podi Appu made claim to the above-mentioned lot 147, and whereas the said claimants, by an agreement dated May 10, 1913, in consideration of the Settlement Officer settling as private property otherwise than under the Waste Lands Ordinances 6 acres more or less of lot 147 of the notice and of the block survey preliminary plan 260, now shown as lot 147A on the same block survey preliminary plan, withdrew claim to the above-mentioned lot 147 of this order; I, John Murray Davies, Special Officer appointed under section 28 of the said Ordinances, under and by virtue of the powers vested in me in that behalf by section 4 of the said Ordinances, do hereby on this 15th day of May, 1918, order and declare, under section 4, sub-section (1), of the said Ordinances, that the said land, as more fully described herein below, is the property of the Crown.

Description of the Lands referred to.

The following lot situated in the village of Vitaranadeniya, in the West Giruwa pattu of the Hambantota District, in the Southern Province, as described in the annexed diagram:—

Lot.	Name of Land.	Preliminary plan 260.	Extent, A. R. P.
147	Gamagewewa (tank)	3 3 26

and bounded as follows: on the north by Gamagewewa (private); on the east by Gamagewewa (private), Talgahawatta claimed by Jayasekera Arachchige Nikulas and others; on the south by Lokuahagedeniya claimed by Vidanegamage Kiri Appu; on the west by the village limit of Nalagama.



Surveyor-General's Office,
Colombo, January 29, 1918.

Scale of 8 Chains to an Inch.

C. R. LUNDIE,
for Surveyor-General.

May 15, 1918.

J. M. DAVIES,
Special Officer.

Hambantota S. O. No. 1,481.

Order under Section 4, Sub-section (1), of "The Waste Lands Ordinances of 1897, 1899, 1900, and 1903," declaring Lands to be Crown Property.

In the matter of the lands commonly called or known as Wewagawawatta and Paranawatta *alias* Wewagawawatta, situate in the village of Vitaranadeniya, in the West Giruwa pattu of the Hambantota District, in the Southern Province, and of "The Waste Lands Ordinances of 1897, 1899, 1900, and 1903."

WHEREAS in pursuance of section 1 of the said Ordinances it was duly notified on the 11th day of October, 1912, that if no claim to the lands commonly called or known as Wewagawawatta and Paranawatta *alias* Wewagawawatta, situate in the village of Vitaranadeniya, in the West Giruwa pattu of the Hambantota District, in the Southern Province, containing in extent 5 acres, and 5 perches, and shown as lots 53 and 53B in preliminary plan 260 and in the annexed diagram, was made to Walter Ernest Wait, Special Officer appointed under section 28 of the said Ordinances, within the period of three months from the date specified in such notice, such lands would be declared the property of the Crown, and dealt with on account of the Crown (*vide* Notice No. 4,563):

And whereas (1) Amarasinge Nikulashamy, (2) ditto Samelhamy, (3) ditto Heenhamy, (4) ditto Gunehamy, (5) ditto Andirishamy, (6) ditto Kalinguhamy, and (7) Wanigasinge Allis Appu made claim thereto; and whereas the said 1st claimant by an agreement dated the 20th day of June, 1916, in consideration of being declared (a) along with the said 2nd to 7th claimants the purchasers of lots 53A and 53A1 of the block survey preliminary plan 260, in the proportion of $\frac{1}{2}$ to the said 1st to 6th claimants and $\frac{1}{2}$ to the said 7th claimant, for a sum of Rs. 30·60, (b) along with the said 2nd to 6th claimants the purchasers of lots 92J3 of the same block survey preliminary plan for a sum of Rs. 68; the said 2nd, 3rd, and 5th claimants by an agreement dated the 21st and 29th days of June, 1916, the said 4th claimant by an agreement dated the 29th day of June, 1916, and the said 6th claimant by an agreement dated the 7th day of July, 1916, in consideration of their being declared along (a) with the said 1st and 7th claimants the purchasers of lots 53A and 53A1 of the block survey preliminary plan 260, in the afore-mentioned proportions, for a sum of Rs. 30·60, (b) with the said 1st claimant the purchasers of lot 92J3 of the same block survey preliminary plan for a sum of Rs. 68; and the said 7th claimant by an agreement dated the 20th day of June, 1916, in consideration of being declared along with the said 1st to 6th claimants the purchasers of lots 53A and 53A1 of the block survey preliminary plan 260, in the proportion of $\frac{1}{2}$ to the said 1st to 6th claimants and $\frac{1}{2}$ to the said 7th claimant, for a sum of Rs. 30·60, withdrew their claims to the said lots 53 and 53B of this order, I, John Murray Davies, Special Officer appointed under section 28 of the said Ordinances, under and by virtue of the powers vested in me in that behalf by section 4 of the said Ordinances, do hereby on this 15th day of May, 1918, order and declare, under section 4, sub-section (1), of the said Ordinances, that the said lands, as more fully described herein below, are the property of the Crown.

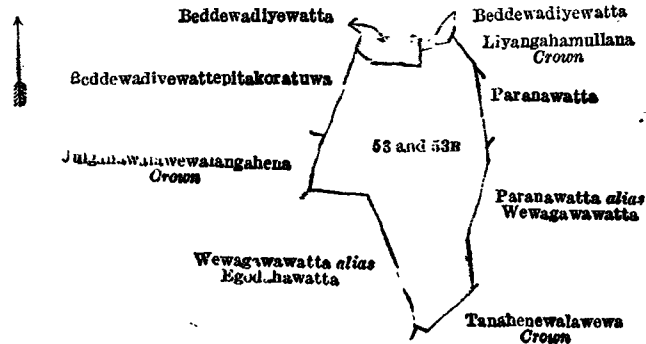
Description of the Lands referred to.

The following lots situated in the village of Vitaranadeniya, in the West Giruwa pattu of the Hambantota District, in the Southern Province, as described in the annexed diagram:—

Lot.	Name of Land.	Preliminary plan 260.	Extent, A. R. P.
53	Wewagawawatta	3 0 9
53B	Paranawatta <i>alias</i> Wewagawawatta	1 3 36
			5 0 5

and bounded as follows: on the north by Beddewadiyewatta sold by the Crown, Beddewadiyewatta claimed by Amarasinge Nikulas, Liyangahamullana declared to be the property of the Crown under the Waste Lands Ordinances; on the east by Liyangahamullana declared to be the property of the Crown under the Waste Lands Ordinances, Paranawatta sold to

Amarasinge Nikulashamy and others under the Waste Lands Ordinances, Paranawatta *alias* Wewagawawatta sold to Amarasinge Nikulashamy and others under the Waste Lands Ordinances; on the south by Tanahenewalawewa declared to be the property of the Crown under the Waste Lands Ordinances; on the west by Wewagawawatta *alias* Egodahawatta claimed by Wanigasinge Jayanhamy, Julgahawalawewalangahena to be declared the property of the Crown under the Waste Lands Ordinances, and Beddewadiyewattepitakoratuwa sold to Amarasinge Nikulashamy and others under the Waste Lands Ordinances.



Surveyor-General's Office,
Colombo, January 29, 1918.

Scale of 8 Chains to an Inch.

C. R. LUNDIE,
for Surveyor-General.

May 15, 1918.

J. M. DAVIES,
Special Officer.

Hambantota S. O. No. 1,482.

Order under Section 4, Sub-section (1), of "The Waste Lands Ordinances of 1897, 1899, 1900, and 1903," declaring Lands to be Crown Property.

In the matter of the lands commonly called or known as Liyangahawattekebella, Kattiwanasagahahena *alias* Rubesinghewattepitakoratuwa, &c., situate in the village of Vitaranadeniya, in the West Giruwa pattu of the Hambantota District, in the Southern Province, and of "The Waste Lands Ordinances of 1897, 1899, 1900, and 1903."

WHEREAS in pursuance of section 1 of the said Ordinances it was duly notified on the 11th day of October, 1912, that if no claim to the lands commonly called or known as Liyangahawattekebella, Kattiwanasagahahena *alias* Rubesinghewattepitakoratuwa, &c., situate in the village of Vitaranadeniya, in the West Giruwa pattu of the Hambantota District, in the Southern Province, containing in extent 3 roods and 2 perches, and shown as lots 103D1, 103D2, 103F1, and 103F2 in preliminary plan 260 and in the annexed diagrams, was made to Walter Ernest Wait, Special Officer appointed under section 28 of the said Ordinances, within the period of three months from the date specified in such notice, such lands would be declared the property of the Crown, and dealt with on account of the Crown (*vide* Notice No. 4,563):

And whereas Geegana Kankanage Punchi Baba made claim thereto, and whereas the said claimant having died during the pendency of the inquiry, his claim was duly represented by his heirs (a) Amarasinghe Achchige Kalinguhamy, (b) Jayawardana Geegana Kankanage Nikulashamy, (c) ditto Andrishamy, (d) ditto Heenhamy, and (e) ditto Dingihamy (minor); and whereas the said (a) and (d) claimants by an agreement dated the 21st day of June, 1916, the said (b) claimant by an agreement dated the 20th day of June, 1916, the said (c) claimant by an agreement dated the 1st day of October, 1916, and the said (e) claimant as duly appointed representative of the said (a) claimant (minor), by an agreement dated the 21st day of June, 1916, in consideration of being declared the purchasers of lots 103D, 103C1, and 103F, of the block survey preliminary plan 260, for Rs. 17.30, withdrew claim to the above-mentioned lots 103D1, 103D2, 103F1 and 103F2 of this order, I, John Murray Davies, Special Officer appointed under section 28 of the said Ordinances, under and by virtue of the powers vested in me in that behalf by section 4 of the said Ordinances, do hereby, on this 15th day of May, 1918, order and declare, under section 4, sub-section (1), of the said Ordinances, that the said lands, as more fully described herein below, are the property of the Crown.


Description of the Lands referred to.

The following lots situated in the village of Vitaranadeniya, in the West Giruwa pattu of the Hambantota District, in the Southern Province, as described in the annexed diagrams:—

I.—Preliminary plan 260.

Lot.	Name of Land.	Extent, A. R. P.
103D1 ..	Liyangahawattekebella	0 0 7
103D2 ..	Do.	0 0 16
		0 0 23

and bounded as follows: on the north by Liyangahawattekebella sold to Amarasinghe Achchige Kalinguhamy and others under the Waste Lands Ordinances, Rubesinghewatta to be declared the property of the Crown under the Waste Lands Ordinances; on the east by Rubesinghewatta to be declared the property of the Crown under the Waste Lands Ordinances, Rubesinghewatta and Kattiwanasagahahena sold to Nakulugamuwa Gamage Don Madris under the Waste Lands Ordinances; on the south by Rubesinghewatta and Kattiwanasagahahena sold to Nukulugamuwa Gamage Don Madris under the Waste Lands Ordinances, Rubesinghewatta and Kattiwanasagahahena to be declared the property of the Crown under the Waste Lands Ordinances, Kamburupitiyewatta *alias* Mahawatta claimed by Gigana Kankanage Punchi Baba; on the west by Liyangahawattekebella sold to Amarasinghe Achchige Kalinguhamy and others under the Waste Lands Ordinances.



Surveyor-General's Office,
Colombo, January 29, 1918.

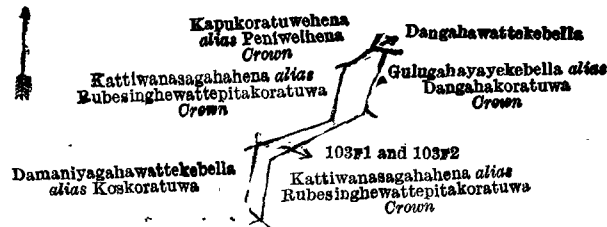
Scale of 8 Chains to an Inch.

C. R. LUNDIE,
for Surveyor-General.

II.—Preliminary plan 260.

Lot.	Name of Land.	Extent, A. R. P.
103E1	Kattiwanasagahahena alias Rubesinghewattepitakoratuwa	0 1 19
103E2	Dangahakoratuwa	0 1 0
		0 2 19

and bounded as follows : on the north by Kapukoratuwehena alias Peniwehena to be declared the property of the Crown under the Waste Lands Ordinances, Dangahawattekebella sold to Don Odiris Wijenayaka Nandasin under the Waste Lands Ordinances ; on the east by Gulugahayayekebella alias Dangahakoratuwa to be declared the property of the Crown under the Waste Lands Ordinances, Kattiwanasagahahena alias Rubesinghewattepitakoratuwa to be declared the property of the Crown under the Waste Lands Ordinances ; on the south by Damaniyagahawattekebella alias Koskoratuwa sold to Amarasinghe Achchige Kalinguhamy and others under the Waste Lands Ordinances ; on the west by Damaniyagahawattekebella alias Koskoratuwa sold to Amarasinghe Achchige Kalinguhamy and others under the Waste Lands Ordinances, Kattiwanasagahahena alias Rubesinghewattepitakoratuwa to be declared the property of the Crown under the Waste Lands Ordinances.



Surveyor-General's Office,
Colombo, January 29, 1918.

Scale of 8 Chains to an Inch.

C. R. LUNDIE,
for Surveyor-General.

J. M. DAVIES,
Special Officer.
May 15, 1918.

Hambantota S. O. No. 1,483.

Order under Section 4, Sub-section (1), of "The Waste Lands Ordinances of 1897, 1899, 1900, and 1903,"
declaring Lands to be Crown Property.

In the matter of the lands commonly called or known as Rubesinghewatta, Rubesinghewatta and Kattiwanasagahahena, situate in the village of Vitaranadeniya, in the West Giruwa pattu of the Hambantota District, in the Southern Province, and of "The Waste Lands Ordinances of 1897, 1899, 1900, and 1903."

WHEREAS in pursuance of section 1 of the said Ordinances it was duly notified on the 11th day of October, 1912, that if no claim to the lands commonly called or known as Rubesinghewatta, Rubesinghewatta and Kattiwanasagahahena, situate in the village of Vitaranadeniya, in the West Giruwa pattu of the Hambantota District, in the Southern Province, containing in extent 1 acre and 18 perches, and shown as lots 103E and 103G1 in preliminary plan 260 and in the annexed diagrams, was made to Walter Ernest Wait, Special Officer appointed under section 28 of the said Ordinances, within the period of three months from the date specified in such notice, such lands would be declared the property of the Crown, and dealt with on account of the Crown (vide Notice No. 4,563) :

And whereas Nakulugamuwe Gamage Don Madris made claim thereto, and whereas the said claimant by an agreement dated the 20th day of June, 1916, in consideration of being declared the purchaser of lot 103G of the block survey preliminary plan 260 for Rs. 18-50, withdrew claim to the above-mentioned lots 103E and 103G1 of this order, I, John Murray Davies, Special Officer appointed under section 28 of the said Ordinances, under and by virtue of the powers vested in me in that behalf by section 4 of the said Ordinances, do hereby on this 15th day of May, 1918, order and declare, under section 4, sub-section (1), of the said Ordinances, that the said lands, as more fully described herein below, are the property of the Crown.

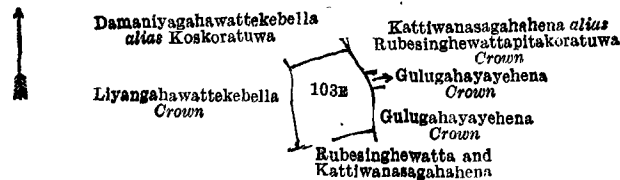
Description of the Lands referred to.

The following lots situated in the village of Vitaranadeniya, in the West Giruwa pattu of the Hambantota District, in the Southern Province, as described in the annexed diagrams :—

Lot.	Name of Land.	Extent, A. R. P.
103E	Rubeshingewatta	1 0 13

I.—Preliminary plan 260.

and bounded as follows : on the north by Damaniyagahawattekebella *alias* Koskoratuwa sold to Jayawardana Geegana Kankanange Nikulashamy and others under the Waste Lands Ordinances ; on the east by Kattiwanasagahahena *alias* Rubeshingewattapitakoratuwa to be declared the property of the Crown under the Waste Lands Ordinances, Gulugahayayehena to be declared the property of the Crown under the Waste Lands Ordinances ; on the south by Rubeshingewatta and Kattiwanasagahahena sold to Nakulugamuwa Gamage Don Madris under the Waste Lands Ordinances ; on the west by Liyangahawattekebella to be declared the property of the Crown under the Waste Lands Ordinances.



Surveyor-General's Office,
Colombo, January 29, 1918.

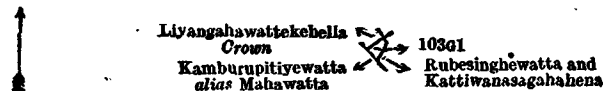
Scale of 8 Chains to an Inch.

C. R. LUNDIE,
for Surveyor-General.

II.—Preliminary plan 260.

Lot.	Name of Land.	Extent, A. R. P.
103G1	Rubeshingewatta and Kattiwanasagahahena	0 0 5

and bounded as follows : on the north by Liyangahawattekebella to be declared the property of the Crown under the Waste Lands Ordinances ; on the east by Rubeshingewatta and Kattiwanasagahahena sold to Nakulugamuwa Gamage Don Madris under the Waste Lands Ordinances ; on the south by Kamburupitiyewatta *alias* Mahawatta claimed by Diyana Kankanange Punchi Baba ; on the west by Kamburupitiyewatta *alias* Mahawatta claimed by Diyana Kankanange Punchi Baba, Liyangahawattekebella to be declared the property of the Crown under the Waste Lands Ordinances.



Surveyor-General's Office,
Colombo, January 29, 1918.

Scale of 8 Chains to an Inch.

C. R. LUNDIE,
for Surveyor-General.

J. M. DAVIES,
Special Officer.

May 15, 1918.

Hambantota S. O. No. 1,484.

Order under Section 4, Sub-section (1), of "The Waste Lands Ordinances of 1897, 1899, 1900, and 1903," declaring Land to be Crown Property.

In the matter of the land commonly called or known as Karambehena, situate in the village of Vitaranadeniya, in the West Giruwa pattu of the Hambantota District, in the Southern Province, and of "The Waste Lands Ordinances of 1897, 1899, 1900, and 1903."

WHEREAS in pursuance of section 1 of the said Ordinances it was duly notified on the 11th day of October, 1912, that if no claim to the land commonly called or known as Karambehena, situate in the village of Vitaranadeniya, in the West Giruwa pattu of the Hambantota District, in the Southern Province, containing in extent 4 acres 1 rood and 36 perches, and shown as lot 234 in preliminary plan 260 and in the annexed diagram, was made to Walter Ernest Wait, Special Officer appointed under section 28 of the said Ordinances, within the period of three months from the date specified in such notice, such land would be declared the property of the Crown, and dealt with on account of the Crown (*vide* Notice No. 4,563) :

And whereas (1) Malawi Kankanange Babunhami, (2) Hetti Arachchige Don Sadris, (3) Abegunawardana Vidanagamage Don Dines, (4) Wijetunge Don Andris, (5) Don Odiris Wijenayaka Nandasin, (6) Wijenayaka Nandasinge Arachchige Don Dines, (7) ditto Don Siman, (8) Abegunawardana Vidanagamage Don Peneris, and (9) Wagasin Kankanange Appu, made claim thereto, and whereas the said claimants, by an agreement dated the 10th day of May, 1913, in consideration of the Settlement Officer settling as private property, otherwise than under the Waste Lands Ordinances, lot 234 of the block survey preliminary plan 260, withdrew claim to the above-mentioned lot 234 of this order; I, John Murray Davies, Special Officer appointed under section 28 of the said Ordinances, under and by virtue of the powers vested in me in that behalf by section 4 of the said Ordinances, do hereby, on this 15th day of May, 1918, order and declare, under section 4, sub-section (1), of the said Ordinances, that the said land, as more fully described herein below, is the property of the Crown.

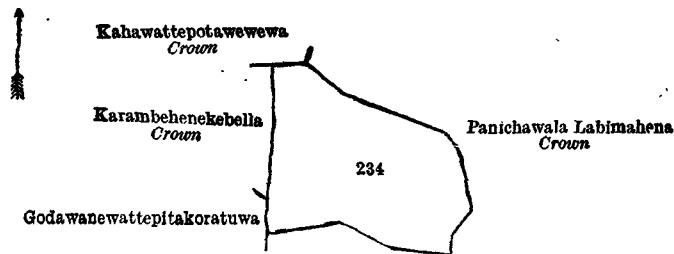
Description of the Land referred to.

The following lot situated in the village of Vitaranadeniya, in the West Giruwa pattu of the Hambantota District, in the Southern Province, as described in the annexed diagram :—

Preliminary plan 260.

Lot.	Name of Land.	Extent, A. R. P.
234	Karambehena	4 1 36

and bounded as follows : on the north by Kahawattepolawewewa declared to be the property of the Crown under the Waste Lands Ordinances, Panichawala Labimahena declared to be the property of the Crown under the Waste Lands Ordinances ; on the east and south by Panichawala Labimahena declared to be the property of the Crown under the Waste Lands Ordinances ; on the west by Godawanewattepitakoratuwa claimed by Hettiarachchige Babahami, Karambahenekebella declared to be the property of the Crown under the Waste Lands Ordinances.



Surveyor-General's Office,
Colombo, January 29, 1918.

Scale of 8 Chains to an Inch.

C. R. LUNDIE,
for Surveyor-General.

May 15, 1918.

J. M. DAVIES,
Special Officer.

Hambantota S. O. No. 1,485.**Order under Section 4, Sub-section (1), of "The Waste Lands Ordinances of 1897, 1899, 1900, and 1903," declaring Land to be Crown Property.**

In the matter of the land commonly called or known as Nugagahawatta *alias* Daminiyagahawatta, situate in the village of Vitaranadeniya, in the West Giruwa pattu of the Hambantota District, in the Southern Province, and of "The Waste Lands Ordinances of 1897, 1899, 1900, and 1903."

WHEREAS in pursuance of section 1 of the said Ordinances it was duly notified on the 11th day of October, 1912, that if no claim to the land commonly called or known as Nugagahawatta *alias* Daminiyagahawatta, situate in the village of Vitaranadeniya, in the West Giruwa pattu of the Hambantota District, in the Southern Province, containing in extent 1 acre and 6 perches, and shown as lot 160c2 in preliminary plan 260 and in the annexed diagram, was made to Walter Ernest Wait, Special Officer appointed under section 28 of the said Ordinances, within the period of three months from the date specified in such notice, such land would be declared the property of the Crown, and dealt with on account of the Crown (*vide* Notice No. 4,563) :

And whereas (1) Hettiachchige Don Samel and (2) Wanigasinge Andris Appu made claim thereto ; and whereas the said claimants came to two agreements, both dated the 20th day of June, 1916 ; whereby in consideration of being declared the purchasers of lots 160c1 and 160c, respectively, both of the block survey preliminary plan 260 for Rs. 8-90 and Rs. 18, respectively, withdrew claim to the above-mentioned lot 160c2 of this order ; I, John Murray Davies, Special Officer appointed under section 28 of the said Ordinances, under and by virtue of the powers vested in me in that behalf by section 4 of the said Ordinances, do hereby, on this 15th day of May, 1918, order and declare, under section 4, sub-section (1), of the said Ordinances, that the said land, as more fully described herein below, is the property of the Crown.

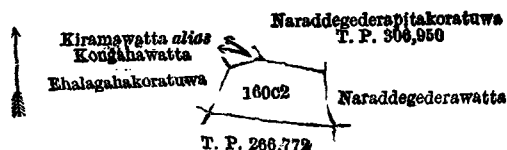
Description of the Land referred to.

The following lot situated in the village of Vitaranadeniya, in the West Giruwa pattu of the Hambantota District, in the Southern Province, as described in the annexed diagram :—

Preliminary plan 260.

Lot.	Name of Land.	Extent, A. R. P.
160c2	Nugagahawatta <i>alias</i> Daminiyagahawatta	1 0 6

and bounded as follows : on the north by Kiramawatta *alias* Kongahawatta sold to Hettiachchige Don Samel under the Waste Lands Ordinances, Naraddegedarapitakoratuwa granted at half-improved value (T. P. 306,950) ; on the east by Naraddegederawatta claimed by Hettiachchige Baba Appu ; on the south by T. P. 266,772 ; on the west by Ehalagahakoratuwa sold to Wanigasinge Andiris Appu under the Waste Lands Ordinances.



Surveyor-General's Office,
Colombo, January 29, 1918.

Scale of 8 Chains to an Inch.

C. R. LUNDIE,
for Surveyor-General.

May 15, 1918.

J. M. DAVIES,
Special Officer.

LAND SALES IN THE SOUTHERN PROVINCE.

No. 3,168, S. P.—The Government Agent, Southern Province, will on Tuesday, October 22, 1918, at 1 P.M., at his office in Galle Kachcheri, put up to auction, for sale or settlement, or will otherwise dispose of, the under-mentioned portions of Crown land, in accordance with the regulations of Government regarding land sales. An allotment of land situated in the Gangaboda pattu division of the Galle District of the Southern Province.

Lot.	Name of Land.	Name of Applicant.	Description.	Extent.	Upset price, A. R. P. per acre, Rs.
1	Uramalahena	B. Thoronis	High jungle	0 3 37	75*
2	Do.	—	Native garden (not for sale)	0 0 19	—†
3	Do.	—	High jungle (not for sale)	0 0 29	—†

* With mining rights Rs. 150.

† Reservation.

Further information regarding these lands can be obtained from the Government Agent, Southern Province, and plans of them from the Surveyor-General.

Colonial Secretary's Office,
Colombo, August 31, 1918.

A. S. PAGDEN,
Acting Colonial Secretary.

THE Government Agent, Southern Province, Galle, is prepared to receive on or before October 25, 1918, at the Galle Kachcheri, written applications for the lease in perpetuity from December 14, 1918, of the under-mentioned portions of Crown land to be planted with coconuts, rubber, tea, or other produce. No such applications will be entertained unless the applicant gives his full name and address, and until he makes with the Government Agent a deposit of survey fees as noted against each lot. Such deposit will not be returned until the lease of the land has been sold or until it has been decided by the Government Agent that it will not be sold.

On Thursday, November 14, 1918, at 1 P.M., at the Galle Kachcheri, the sale of the lease will be put up to auction in accordance with the regulations of Government regarding the lease of Crown lands, but the bidding shall be confined to the original applicant and those other applicants whose applications shall have been made in the manner above specified.

The conditions of lease are obtainable on application from the Government Agent.

Four allotments of land situated in the villages noted below in the Four Gravets of the Galle District, Southern Province.

Preliminary plan 10,831. Situation—Ihalagoda.

Lot.	Name of Land.	Description.	Extent.	Rent for each		Survey Fees per Acre or part of an Acre, Rs. c.	Upset Premium per Acre, Rs. c.
				of the First Six Years per Acre, Rs. c.	of the remaining 24 Years per Acre, Rs. c.		
1	Kehelgashena	Forest	9 3 32	2 10	7 35	4 0	10 50
2	Do.	do.	2 1 25	(Reservation; will not be leased.)			
3	Do.	do.	1 0 12	2 10	7 35	4 0	10 50
4	Do.	do.	2 2 14	(Will be leased along with lot No. 3.)			

Preliminary plan 10,881. Situation—Narawala.

1	Panwilagodabedda	Low jungle	1 3 25	4 20	14 70	5 0	18 0
---	------------------	------------	--------	------	-------	-----	------

Colonial Secretary's Office,
Colombo, August 31, 1918.

A. S. PAGDEN,
Acting Colonial Secretary.

THE Government Agent, Southern Province, Galle, is prepared to receive on or before October 25, 1918, at Galle Kachcheri, written applications for the lease in perpetuity from December 7, 1918, of the under-mentioned portions of Crown land to be planted with coconuts, rubber, tea, or other produce. No such applications will be entertained unless the applicant gives his full name and address and until he makes with the Government Agent a deposit of survey fees as noted against each lot. Such deposit will not be returned until the lease of the land has been sold or until it has been decided by the Government Agent that it will not be sold.

On Thursday, November 7, 1918, at 1 P.M., at the Galle Kachcheri, the sale of the lease will be put up to auction in accordance with the regulations of Government regarding the lease of Crown lands, but the bidding shall be confined to the original applicant and those other applicants whose applications shall have been made in the manner above specified.

The conditions of the lease are obtainable on application from the Government Agent.

Eight allotments of land situated in the villages noted below in the Wellaboda pattu of the Galle District, Southern Province.

Preliminary plan 10,247. Situation—Pinikahana.

Lot.	Name of Land.	Description.	Extent.	Rent for each of		Survey Fees per Acre or part of an Acre, Rs. c.	Upset Premium per Acre, Rs. c.
				the First Six Years per Acre, Rs. c.	the remaining 24 Years per Acre, Rs. c.		
1	Etambagahakanda	Jungle	33 0 36	1 20	4 20	3 0	7 0
2	Do.	do.	0 1 33	(Reservation; will not be leased.)			
Preliminary plan 10,456. Situation—Magala South.							
1	Punchikekirikanda	Jungle	12 0 32	1 60	5 60	3 0	8 0
Preliminary plan 10,766. Situation—Waturuwila.							
1	Menikawila	Deniya	5 0 25	0 80	2 80	4 0	6 50
Preliminary plan 10,845. Situation—Alutwala.							
1	Elhena or Banwelgodella	Low jungle	0 0 21	(Reservation; will not be leased.)			
2	Do.	High jungle	5 1 10	1 70	5 95	4 0	9 50
Preliminary plan 10,887. Situation—Batapola.							
1	Wattebedda	Jungle	1 0 3	2 0	7 0	5 0	11 0
2	Do.	do.	0 0 12	(Reservation; will not be leased.)			
3	Do.	do.	1 3 32	2 0	7 0	5 0	11 0
4	Do.	do.	0 0 20	(Reservation; will not be leased.)			
Preliminary plan 10,894. Situation—Galduwala.							
1	Inukbissebedda alias Galduwabedda Chena		5 1 15	1 50	5 25	4 0	8 50
2	Do.	Native garden	0 3 24	(Will be leased along with lot No. 1.)			
3	Rangahakarawa	Paddy	—	(Land unclaimed by Crown; will not be leased.)			

Colonial Secretary's Office,
Colombo, September 2, 1918.

A. S. PAGDEN,
Acting Colonial Secretary.

It is hereby notified for general information that lots 1, 2, 6, and 7 in preliminary plan 10,790 appearing in *Gazette* No. 6,959 of August 2, 1918, are withdrawn from the sale of lease fixed for September 10, 1918.

The Kachcheri,
Galle, August 28, 1918.

R. B. HELLINGS,
Government Agent.

LAND SALES IN THE NORTHERN PROVINCE.

No. 874, N. P.—The Government Agent for the Northern Province will on Thursday, October 24, 1918, at 1 P.M., at the Jaffna Kachcheri, put up to auction, the lease of the under-mentioned lot of Crown land, in accordance with the regulations of Government regarding lease of Crown lands.

Lot.	Name of Land.	Name of Applicant.	Description.	Extent.		Upset Premium, Rs.
				A. R. P.	P. Premium, Rs.	
1	Musalaitoddaveli	N. Saminather	Low jungle	25	0 7	90

Conditions of Lease.

- (1) The land shall be leased for a term of 10 years to the highest bidder at the above-mentioned upset premium, subject to a rental of 50 cents per acre per annum.
- (2) The lot shall only be used as pasture ground for cattle.
- (3) The land shall be cleared, secured by proper fences, at the expense of the lessee.
- (4) No permanent building shall be erected on the land.
- (5) No compensation shall be paid for any improvements or work of any kind executed by the lessee on the land.
- (6) The lessee shall not assign the lease or any part of it or transfer any right or interest thereon.
- (7) The rent shall be payable annually in advance.
- (8) Ten per cent. of the premium bid and of the cost of boundary marks at the rate of 80 cents per landmark shall be paid on the day of sale, the balance being paid within one month from the day of sale.

Further particulars regarding the lease can be obtained from the Government Agent, Northern Province, and plan from the Surveyor-General.

Colonial Secretary's Office,
Colombo, August 31, 1918.

A. S. PAGDEN,
Acting Colonial Secretary.

THE Government Agent, Northern Province, is prepared to receive on or before September 26, 1918, at the Jaffna Kachcheri, written applications for the lease in perpetuity from November 25, 1918, of the under-mentioned portions of Crown land to be planted with paddy, coconut, tobacco, or other produce. No such applications will be entertained unless the applicant gives his full name and address and until he makes with the Government Agent a deposit of survey fees as noted against each lot. Such deposit will not be returned until the lease of the land has been sold, or until it has been decided by the Government Agent that it will not be sold.

On Thursday, October 24, 1918, at 1 P.M., at the Jaffna Kachcheri, the sale of the lease will be put up to auction, in accordance with the regulations of Government regarding the lease of Crown lands, but the bidding shall be confined to the original applicant and those other applicants whose applications shall have been made in the manner above specified.

The conditions of the leases are obtainable on application from the Government Agent.

Three allotments of land situated in the Pachchilaipallai and Karachchi divisions of the Jaffna District.

Lot.	Name of Land.	Description.	Extent.		Rent for each		Survey Fees.	Upset Premium.
			A. R. P.	P.	of the First Six Years.	of the next 24 Years.		
1	Varalikadu	Fit for coconut	29	2 13	10 80	32 40	90 0	125 0
2	Do.	Jungle	1	1 12	(Reservation for path; will not be leased.)			
3	Do.	do.	3	3 25	(Reservation for seashore; will not be leased.)			
Preliminary plan 4,817. Situation—Urvanikarpattu.								
1	Varalikadu	Fit for coconut	30	0 12	11 0	33 0	93 0	130 0
2	Do.	Jungle	4	0 38	(Reservation for seashore; will not be leased.)			
Block survey preliminary plan 41, advance extract No. 3. Situation—Tadduvankoddi.								
1	Ramankuda	Fit for paddy	10	0 17	3 50	10 50	33 0	45 0
2	Do.	Scrub jungle	0	1 34	(Reservation for path; will not be leased.)			

Colonial Secretary's Office,
Colombo, August 31, 1918.

A. S. PAGDEN,
Acting Colonial Secretary.

LAND SALES IN THE NORTH-WESTERN PROVINCE.

No. 2,144, N.W. P.—On Tuesday, October 22, 1918, at 1 P.M., the Assistant Government Agent for the Puttalam and Chilaw Districts of the North-Western Province will put up to auction, at the Haldanduwana Resthouse, the under-mentioned portions of Crown land, on the terms authorized by Government. Eighteen allotments of land situated in the Pitigal korale south division of the Chilw District of the North-Western Province.

Lot.	Name of Land.	Name of Applicant.	Description.	Extent.	
				A. R. P.	P.
1	Pinwewa-agare	Crown	Abandoned tank	2	2 7
3	Do.	do.	Encroachment by J. Peiris of Colombo	0	1 30
10	Do.	do.	Abandoned tank	5	0 24
Preliminary plan 4,822.—Dunkannawa.					
Preliminary plan 4,821.—Gonawila.					
1	Kahatagahawatta	Crown	Encroachment by T. M. Mariya Peris	0	0 9
2	Do.	do.	do.	0	0 12
3	Do.	do.	do.	0	0 12
4	Asdiyawala or Kebellawala	do.	Encroachment by N. A. Abilinu Perera	0	0 25
5	Kongahawatta	do.	Deniya	0	3 37
6	Do.	do.	Encroachment by M. A. Nicholas Perera	0	3 2
7	Do.	do.	Encroachment by S. A. Jusey Perera	0	0 24
		do.	Reserved for road (not for sale)	0	0 7

Preliminary plan 4,749.—Bandirippuwa.					Extent.
Lot.	Name of Land.	Name of Applicant.	Description.		A. R. P.
2	Kurunduhewatta	.. Crown	.. Encroachment by S. Wijetunga	..	0 0 24
4	Kandewatta	.. do.	.. Encroachment by Rangasamy Pulle of Negombo	..	0 0 16
8	Ambagahakumbura	.. do.	.. Encroachment by D. T. Siriwardene and others	..	2 3 35
11	Horagahawatta	.. do.	.. Encroachment by S. Sapramadu	..	0 0 31
12	Kurunduhewatta	.. do.	.. Encroachment by Jusey Perera	..	0 0 4
13	Kahatagahawatta Ambagahawatta	.. alias do.	.. Encroachment by W. N. Juan Appu	..	0 0 5
Preliminary plan 4,787.—Paluwelgala.					
1	Kahatagahawatta	.. Crown	.. Encroachment by A. Gustina Ridi and Elarisa Henaya	..	0 0 19
Preliminary plan 4,123.—Maningala.					
154	Kongahawatta	.. Crown	.. Land bought by K. M. Perera and W. M. Peris Appuhami, advertised for non-completion of purchase	..	0 2 25

N.B.—Upset price at Rs. 20 to Rs. 150 per acre.

Further information regarding these lots can be obtained from the Assistant Government Agent of the Puttalam and Chilaw Districts, and regarding their plans from the Surveyor-General.

Colonial Secretary's Office,
Colombo, August 31, 1918.

A. S. PAGDEN,
Acting Colonial Secretary.

LAND SALES IN THE NORTH-CENTRAL PROVINCE.

No. 2,044 N. C. P.—The Government Agent, North-Central Province, will on Wednesday, October 16, 1918, at 1 P.M., at his office in the Anuradhapura Kachcheri, put up to auction, for sale or settlement, or will otherwise dispose of, the under-mentioned portions of Crown land, in accordance with the regulations of Government regarding land sales. Thirty-eight allotments of land situated in the Nuwaragam and Kalagam palatas of the Nuwarakalawiya district of the North-Central Province.

Preliminary plan 5,170. Village—Gantiriyagama in Kalagam korale north.					Upset price*
Lot.	Name of Land.	Name of Applicant.	Description.	Extent, A. R. P.	per acre, Rs.
1	Welihanaiturubima	.. A. M. Ukkubanda, Lekama of Ihagama	.. Jungle fit for paddy cultivation	6 3 35	18*
2	Do. Reservation for ela	2 1 11	—†
3	Do. Reservation for means of access	0 1 22	—†
4	Do. Reservation for path	0 2 9	—†
5	Do. Reservation for ela	0 0 36	—†
6	Do. Jungle	0 3 32	18*
7	Do. Paddy field (encroachment by T. Kirihamy and 7 others)	0 3 5	23*
8	Do. Jungle	0 3 0	18*
9	Namadawela Reservation for path	0 1 12	—†
10	Do. Paddy field (encroachment by T. Kirihami and 7 others)	1 3 23	20*
13	Getapaluwa Reservation for irrigation channel	0 1 2	—†
15	Gantiriyagamakele do.	0 0 18	—†
16	Getapaluwakele	.. R. Kapurula, ex-Korala, and 7 others	.. Jungle fit for paddy	19 2 2	20*
17	Do. Reservation for path	0 2 23	—†
18	Do. Reservation for irrigation channel	0 0 28	—†
19	Do.	.. R. Kapurula, ex-Korala, and 7 others	.. Paddy field (encroachment by A. Ukkubanda and 2 others)	0 1 1	20*
Final village plan 168. Village—Ukkulankulama in Kende korale.					
1V	Ukkulankulamakele	.. K. M. Kapuruhami, Vel-Vidane Chena	..	2 0 15	17.50
Final village plan 339. Village—Migassegama in Nuwaragam korale.					
1F4	Migassegamakele	.. M. Ranmenika	.. Jungle suitable for paddy	0 3 27	18*
Final village plan 346. Village—Kiralogama in Nuwaragam korale.					
10	Bogahakotuwa Kiralogamakele	.. and R. M. Tikirala	.. Jungle	1 1 38	20
Final village plan 382. Village—Eppawala in Eppawala korale.					
5L	Eppawalakele and Yakalagamakele	.. D. A. Mudiyanse of Amunukola	.. Jungle	5 2 30	18
Final village plan 386. Village—Alutwewa in Eppawala korale.					
6D	Alutwewakele	.. H. M. Appuhami	.. Jungle suitable for garden	3 1 28	23*
12I	Do.	.. H. M. Herathami, Registrar	.. Jungle	3 0 18	17*
17E	Do.	.. U. U. Mantirihamy	.. do.	1 0 0	15*
7C2	Do.	.. do.	.. do.	0 1 13	17*
7F	Do. Garden (encroachment by Selamburula, Vel-Vidane, and another)	0 1 11	20*
7G	Do. do.	0 1 0	20*
7H	Do.	.. V. Herathami	.. Jungle	0 2 8	17.50*
7J	Do. Open land	0 1 8	17.50*
7D	Alutwewawela Paddy field (encroachment by V. Herathami)	0 0 32	20*
7D1	Do. do.	0 0 14	20*
7D2	Do. Paddy field (encroachment by Suddahami Vedarala)	0 0 15	20*

Lot.	Name of Land.	Name of Applicant.	Description.	Extent.	A. R. P.	Upset price per acre, Rs.
7D3	Alutwewawela	—	Paddy field (encroachment by V. Nanhami, Upasakarala of Mawattewewa)	0 0 14	20*	
7D4	Do.	—	Paddy field (encroachment by Mudalihami, ex-Arachchi)	0 0 14	20*	
7D5	Do.	—	Paddy field (encroachment by Mantirihami Upasakarala)	0 0 14	20*	
7D6	Do.	—	Paddy field (encroachment by Udayare Upasakarala)	0 0 20	20*	
7D7	Do.	—	Paddy field (encroachment by R. N. Kirihami)	0 0 34	20*	
7D8	Do.	—	Paddy field (encroachment by Mantirihami Upasakarala)	0 0 35	20*	
7D9	Do.	—	Paddy field (encroachment by Silamburula, ex-Vel-Vidane)	0 1 7	20*	

* These lots will be sold subject to the conditions that the owner or owners will pay such rates as may be fixed by Government in the future, and that there is no guarantee that the rates fixed will not exceed those now in force for other lands under the Kalawewa-Yoda-ela scheme. For the present the lots are subject to a rate of Rs. 2 per acre per annum.

† Not for sale.

Further particulars regarding these lands can be obtained from the Government Agent, North-Central Province, and their plans from the Surveyor-General.

Colonial Secretary's Office,
Colombo, September 4, 1918.

A. S. PAGDEN,
Acting Colonial Secretary.

LAND SALES IN THE PROVINCE OF UVA.

No. 1,288, P. of U.—The Government Agent for the Province of Uva will on Wednesday, October 30, 1918, at 12 noon, at his office in Badulla Kachcheri, put up for lease, the under-mentioned portions of Crown land, in accordance with the regulations of Government regarding land leases. Three allotments of land situated in the Udukinda division of the Badulla District of the Province of Uva.

Lot.	Name of Land.	Name of Applicant.	Description.	Extent.
7Bw	Madawalakapallapatana	Mr. R. Gatehouse	Patana containing scattered kahata trees	A. R. P. 14 2 16
7Bw2	Do.	do.	do.	10 0 8
7Bx	Do.	do.	do.	4 1 23

Conditions of Lease.

- The lots shall be leased in perpetuity.
- The premium on the lots shall be Rs. 90, Rs. 66, Rs. 35, respectively.
- The annual rent of the lots shall be Rs. 3 per acre or fraction thereof per annum.
- The annual rent for the first six years shall be at the rate of one-third of the full amount.
- No building shall be erected without the permission of the Government Agent.
- Any building or buildings erected without the permission of the Government Agent or contrary to the conditions shall be the property of the Crown.
- Permission shall only be granted for the erection of such buildings which are necessary for tea cultivation.
- The lots shall be used for tea cultivation only.
- The lessee shall be bound to plant the lands to the extent of one-tenth in each of the first five years of the lease and of a further fourth within the next five years. For non-compliance of this condition the whole area of the lease, except the portion actually cultivated, shall become liable to the payment of double rent.
- The rent shall be subject to revision at intervals of thirty years. The rent shall not be increased by more than 50 per cent. of the rent for the previous 30-year period.
- The lessee shall not assign the lease or transfer any right or interest, or subject the whole or any portion of the land leased, without the previous consent in writing of the lessor.

Further conditions regarding the lease of the above can be obtained from the Government Agent, Province of Uva, and plan from the Surveyor-General.

Colonial Secretary's Office,
Colombo, August 31, 1918.

A. S. PAGDEN,
Acting Colonial Secretary.

No. 1,289, P. of U.—On Wednesday, October 30, 1918, at 12 noon, the Government Agent for the Province of Uva will put up for lease, at his office in Badulla Kachcheri, the under-mentioned portion of Crown land, on the terms authorized by Government. An allotment of land situated in the Udukinda division of the Badulla District of the Province of Uva.

Lot.	Name of Land.	Name of Applicant.	Description.	Extent.
2	Hapugahaduwa	D. M. Punchi Banda, Registrar of Udapalata	Patana	A. R. P. 5 1 25

Conditions of Lease.

- The lease of the lot shall be granted in perpetuity at the upset price of Rs. 36 as premium, subject to a rental of Rs. 2 per acre or fraction thereof per annum.
- The annual rent for the first six years shall be at the rate of one-third of the full amount.
- No building shall be erected without the permission of the Government Agent.
- Any building or buildings erected without the permission of the Government Agent or contrary to the conditions shall be the property of the Crown.
- Permission shall only be granted for the erection of a house for dwelling purposes.
- The land shall be used for the cultivation of native products.
- The lessee shall be bound to plant the land to the extent of one-tenth in each of the first five years of the lease and of a further fourth within the next five years. For non-compliance of this condition the whole area of the lease, except the portion actually cultivated, shall become liable to the payment of double rent.

(h) The rent shall be subject to revision at intervals of thirty years. The rent shall not be increased by more than 50 per cent. of the rent for the previous 30-year period.

(i) The lessee shall not assign the lease or transfer any right or interest, or subject the whole or any portion of the land leased, without the previous consent in writing of the lessor.

Further conditions regarding the lease of the above can be obtained from the Government Agent, Province of Uva, and plan from the Surveyor-General.

Colonial Secretary's Office,
Colombo, August 31, 1918.

A. S. PAGDEN,
Acting Colonial Secretary.

LAND SALES IN THE PROVINCE OF SABARAGAMUWA.

No. 985, P. of S.—The Assistant Government Agent, Kegalla, will on Tuesday, October 15, 1918, at 2 P.M., at his office in the Kegalla Kachcheri, put up to auction, for sale or settlement, or will otherwise dispose of, the under-mentioned portions of Crown land, in accordance with the regulations of Government regarding land sales. Two allotments of land situated in the Atulugam and Beligal korales of the Kegalla District of the Province of Sabaragamuwa.

Lot.	Name of Land.	Name of Applicant.	Description.	Extent.	Upset price A. R. P. per acre, Rs.
1	Ranhitipanemukalana	J. A. Symons	Jungle	2 1 22	100
		Preliminary plan 2,706. Village—Algoda.			
1	Narangahahenemukalana	Messrs. Aitken, Spence & Co.	High forest	13 1 7	150
		Preliminary plan 2,740. Village—Pittegama.			

N.B.—The bidding is confined to the estates adjoining these lots.

Further information regarding these lands can be obtained from the Assistant Government Agent, Kegalla, and plans of them from the Surveyor-General.

Colonial Secretary's Office,
Colombo, September 3, 1918.

A. S. PAGDEN,
Acting Colonial Secretary.

LAND ACQUISITION NOTICES.

HAVING been duly directed by the Governor, with the advice of the Executive Council, acting under the provisions of "The Land Acquisition Ordinance of 1876," section 6, to take order for the acquisition of the following lands, required for a public purpose, namely, for the enlargement of Alutgama station yard, to wit:—

Preliminary plan 16,814. Village—Ganagama, and within the Sanitary Board limits of Alutgama.

Lot.	Name of Land.	Description.	Name of Claimant.	Extent, A. R. P.
1	Mabodawatta	Garden	W. Christina Fernando and K. Endris Fernando	0 0 29.5
2	Mudilagahawatta	do.	Lokukankanange Siman Peris	0 0 3.5
3	Moderayawatta	do.	Horanahunuge Thomas Fernando	0 0 23.6
4	Mahagedarawatta	do.	B. Davit Fernando and others	0 0 7.9
5	Mohotiyawatta	do.	H. Lewis Fernando	0 0 14.2
6	Do.	do.	Regina Perera	0 0 19.4
7	Babanarachchigewatta	do.	U. Niko Fernando and H. Istina Fernando	0 0 6.5
8	Usgahawatta	Garden, &c.	W. Matho Fernando	0 0 5.7
9	Do.	do.	G. Arnolis Fernando	0 0 7.4
10	Do.	Garden	W. Miya, Podiya Fernando, and others	0 0 15.7
11	Hunukotuwapittaniya	do.	W. Matho Fernando and others	0 0 3.3
12	Mohotiyawatta	do.	B. Thomas Fernando and several others	0 0 20
13	Do.	do.	W. Pedrick Fernando	0 0 1.9
14	Do.	do.	W. Podi Singho and others	0 0 6.9
15	Do.	do.	S. Ciilhami and others	0 0 5.3
16	Do.	do.	Petanhami Fernando and others	0 0 5.8
17	Dunwatta	Garden, &c.	N. H. Jinadasa	0 0 25.9
18	Tembiligahawatta	do.	Mr. C. H. A. de Soysa (houses alone belong to I. Abraham Fernando)	0 0 6.3
19	Satambigewatta	do.	K. James Fernando and others	0 0 25.4
20	Suriyagahawatta	Garden	T. Nandoris Silva and others	0 0 2.4
21	Do.	do.	L. Endoris Peris	0 0 3.3
22	Galabodawatta	Garden, &c.	S. Carolis Silva and others	0 0 12.2
23	Do.	do.	W. Peduru Fernando	0 0 1
24	Eramudugahawatta	do.	D. Simon Silva and others	0 0 5.4
25	Pokunagodawatta	do.	P. Punchi Sinno Silva and others	0 0 2
26	Do.	do.	W. D. Thomas Andarado	0 0 0.6
27	Do.	do.	W. Polaris Andarado	0 0 2
28	Do.	Bare ground	T. Andris Silva and T. Sanoris Silva	0 0 0.23
29	Do.	Garden	K. Juwanis de Silva and K. M. Henry de Silva	0 0 0.3
30	Do.	Bare ground	K. M. Henry de Silva	0 0 0.04
31	Do.	Bare ground, &c.	K. Bastian Silva and others	0 0 0.48
32	Pokunagodawatta	Bare ground	K. Juwanis de Silva and others	0 0 0.18
33	Do.	Old garden	W. Senaris Silva and others	0 0 1.2
34	Midigahadigana	Garden	W. Endoris Fernando	0 0 1.2
35	Karandagahawatta	do.	D. Davit Silva and Brumpy Silva	0 0 10.5
36	Homepolapittaniya	Old garden	Sasanadwajaramaya Temple	0 0 0.8
37	Usgahawatta	Garden	H. Andiris	0 0 6.10
38	Homepolapittaniya	do.	Sasanadwajaramaya Temple	0 0 2.4
39	Angahawatta	Garden, &c.	K. Juwanis Fernando	0 0 17.6
40	Ambagahawatta	do.	Totage Angustina Fernando	0 0 13.2

I hereby give public notice, as required by section 7, that the Government proposes to take possession of the lands. All persons interested in the aforesaid lands are hereby required to appear personally or by agent before me at Alutgama Government School on September 27, 1918, at 10 A.M., and to state the nature of their respective interests in the lands, amount and particulars of their claims to compensation for such interests.

Kalutara Kachcheri,
September 3, 1918.

C. V. BRAYNE,
Assistant Government Agent.

HAVING been duly directed by the Governor, with the advice of the Executive Council, acting under the provisions of "The Land Acquisition Ordinance of 1876," section 6, to take order for the acquisition of the following land, required for a public purpose, namely, for a site for a new school bungalow for Malewanbadda Girls' Vernacular School, at Alutgama, to wit:—

Lot.	Name of Land.	Description.	Name of Claimant.	Extent.
Preliminary plan 16,813. Village—Within the Sanitary Board limits of Alutgama.				A. R. P.
1	Moderayawatta	Garden, &c.	Horanahunuge Thomas Fernando	0 2 3.4

I hereby give public notice, as required by section 7, that the Government proposes to take possession of the land. All persons interested in the aforesaid land are hereby required to appear personally or by agent before me at Alutgama Government School on September 27, 1918, at 10 A.M., and to state the nature of their respective interests in the land, and the amount and particulars of their claims to compensation for such interests.

Kalutara Kachcheri,
September 3, 1918.

C. V. BRAYNE,
Assistant Government Agent.

HAVING been duly directed by the Governor, with the advice of the Executive Council, acting under the provisions of "The Land Acquisition Ordinance of 1876," section 6, to take order for the acquisition of the following lands, required for a public purpose, namely, for a public park and playing fields at Alutgama, to wit:—

Lot.	Name of Land.	Description.	Name of Claimant.	Extent.
Preliminary plan 16,815. Village—Within the Sanitary Board limits of Alutgama.				A. R. P.
1	Mohotiyawatta	Garden	H. Lewis Fernando and others	0 1 34.6
2	Do.	do.	B. Thomas Fernando and several others	0 0 31.8
3	Do.	do.	W. Peirick Fernando	0 0 9.9
4	Do.	do.	W. Podi Sinno and others	0 0 9.1
5	Do.	do.	S. Cicilhami and others	0 0 6
6	Do.	do.	Petanhami Fernando and others	0 0 5.8
7	Dunwatta	do.	N. H. Jinadasa	0 0 16.9
8	Moderayawatta	do.	Wesleyan Mission	0 0 2
9	Lanciyawatta	do.	W. Peter Silva	0 0 1
10	Do.	do.	W. Podi Sinno Fernando	0 0 24.6
11	Tembiligahawatta	do.	Mr. C. H. A. de Soysa	0 0 6.4

I hereby give public notice, as required by section 7, that the Government proposes to take possession of the lands. All persons interested in the aforesaid lands are hereby required to appear personally or by agent before me at Alutgama Government School on September 27, 1918, at 10 A.M., and to state the nature of their respective interests in the lands, and the amount and particulars of their claims to compensation for such interests.

Kalutara Kachcheri,
September 3, 1918.

C. V. BRAYNE,
Assistant Government Agent.

HAVING been duly directed by the Governor, with the advice of the Executive Council, acting under the provisions of "The Land Acquisition Ordinance of 1876," section 6, to take order for the acquisition of the following land, required for a public purpose, namely, for a burial ground for the villagers of Polgolla in Pata Dumbara, to wit:—

Lot.	Name of Land.	Description.	Name of Claimant.	Extent.
Preliminary plan 6,858. Village—Polgolla.				A. R. P.
1	Kahatagahakotuwa <i>alias</i> Nugagahamullehena	Chena	Kumburegedera Ukku Banda	0 2 5.7

I hereby give public notice, as required by section 7, that the Government proposes to take possession of the land. All persons interested in the aforesaid land are hereby required to appear personally or by agent before me at the Kandy Kachcheri on October 3, 1918, at 2 P.M., and to state the nature of their respective interests in the land, and the amount and particulars of their claims to compensation for such interests.

Kandy Kachcheri,
September 6, 1918.

C. S. VAUGHAN,
Government Agent.

HAVING been duly directed by the Governor, with the advice of the Executive Council, acting under the provisions of "The Land Acquisition Ordinance of 1876," section 6, to take order for the acquisition of the following land, required for a public purpose, namely, for safeguarding the interests of the Crown as the approach to the Uppar ferry runs through private land, to wit:—

Lot.	Name of Land.	Description.	Name of Claimant.	Extent.
Preliminary plan 5,322. Village—Uppar.				A. R. P.
1	Kandaladiuttu	Open land	Gabrielpillai Antonippillai	0 3 24.1

I hereby give public notice, as required by section 7, that the Government proposes to take possession of the land. All persons interested in the aforesaid land are hereby required to appear personally or by agent before me at Trincomalee on September 24, 1918, at 10 A.M., and to state the nature of their respective interests in the land, and the amount and particulars of their claims to compensation for such interests.

Trincomalee Kachcheri,
August 29, 1918.

G. S. WODEMAN,
Assistant Government Agent.

HAVING been duly directed by the Governor, with the advice of the Executive Council, acting under the provisions of "The Land Acquisition Ordinance of 1876," section 6, to take order for the acquisition of the following land, required for a public purpose, namely, for improving a dangerous corner on the 17th mile of the Badulla-Batticaloa road, to wit:—

Lot.	Name of Land.	Description.	Name of Claimant.	Extent.
Supplement to final village plan 34. Village—Tolabowatta in Passara korale of Yatikinda division.				A. R. P.
80A	Midumpitiya	Garden containing 1 small mango tree, 2 small arecanut trees, and 1 plantain bush	G. H. P. Simon de Silva of Tolabowatta	0 0 19.5

I hereby give public notice, as required by section 7, that the Government proposes to take possession of the land. All persons interested in the aforesaid land are hereby required to appear personally or by agent before me at Badulla Kachcheri on October 4, 1918, at 1 P.M., and to state the nature of their respective interests in the land, and the amount and particulars of their claims to compensation for such interests.

Badulla Kachcheri,
August 29, 1918.

F. MARSHALL,
for Government Agent.