



Ceylon Government Gazette

Published by Authority.

No. 6,966 — FRIDAY, SEPTEMBER 13, 1918.

Part III.—Lands.

Separate paging is given to each Part in order that it may be filed separately.

	PAGE		PAGE		PAGE
Land Settlement Notices :—		Land Sales by the Government Agents :—		Land Sales by the Settlement Officer :—	
Preliminary Notices ..	—	North-Western Province ..	—	Northern Province ..	—
Final Orders ..	1647	North-Central Province ..	1680	Eastern Province ..	—
Land Sales by the Government Agents :—		Province of Uva ..	—	North-Western Province ..	—
Western Province ..	—	Province of Sabaragamuwa ..	1682	North-Central Province ..	—
Central Province ..	—	Land Sales by the Settlement Officer :—		Province of Uva ..	—
Southern Province ..	1677	Western Province ..	—	Province of Sabaragamuwa ..	—
Northern Province ..	—	Central Province ..	—	Land Acquisition Notices ..	1683
Eastern Province ..	—	Southern Province ..	1682	Land Resumption Notices ..	1684

FINAL ORDERS.

Matale S. O. No. 10.

Order under Section 4, Sub-section (1), of "The Waste Lands Ordinances of 1897, 1899, 1900, and 1903," admitting Lands to be Private Property.

In the matter of the lands commonly called or known as Makulanmullahenyaya, situate in the village of Makulanmulla, in the Kandapalle korale of the Matale North division of the Matale District, in the Central Province, and of "The Waste Lands Ordinances of 1897, 1899, 1900, and 1903."

WHEREAS in pursuance of section 1 of the said Ordinances it was duly notified on the 16th day of October, 1914, that if no claim to the lands commonly called or known as Makulanmullahenyaya, situate in the village of Makulanmulla, in the Kandapalle korale of the Matale North division of the Matale District, in the Central Province, containing in extent 23 acres 3 roods and 24 perches, and shown as lots D3 and E3 in preliminary plan 6,012 and in the annexed diagram, was made to John Murray Davies, Special Officer appointed under section 28 of the said Ordinances, within the period of three months from the date specified in such notice, such lands would be declared the property of the Crown, and dealt with on account of the Crown (*vide* Notice No. 5,389) :

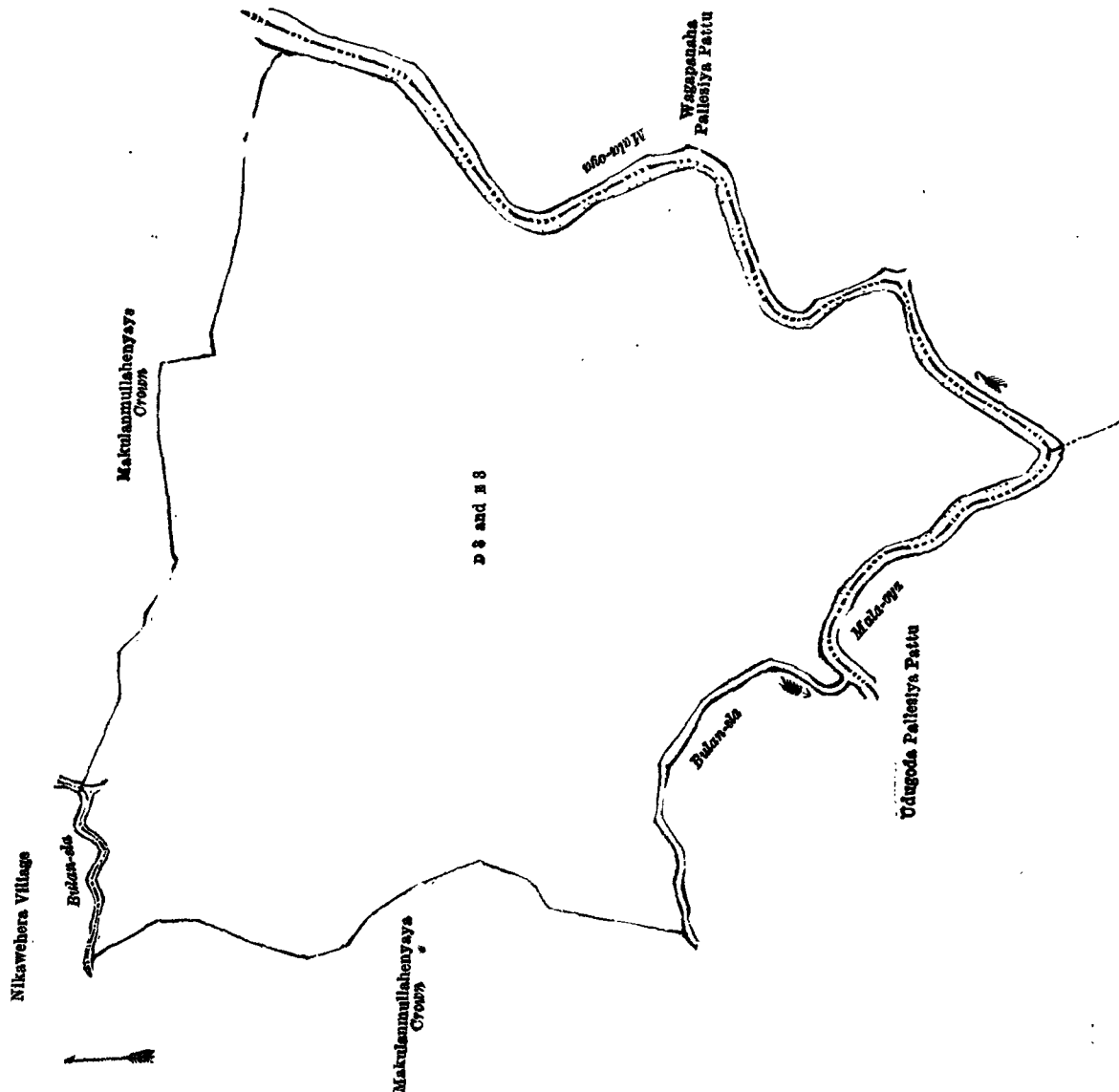
And whereas (1) Colombagedera Marihamy, (2) Tumpanegedera Nikulas Appu, (3) ditto Don Paulu Appu, Arachchi, (4) Dullewegedera Thomas Appu, (5) Colombagedera Thomas Appu, (6) ditto Anthony Appu, and (7) Tumpanegedera Gabriel Appu (minor), made claim thereto, and I, John Murray Davies, Special Officer appointed under section 28 of the said Ordinances, made due inquiry into such claim, and with the consent of His Excellency the Governor, came to two agreements in writing (a) with the said 1st to 6th claimants and (b) with Dullewegedera Agustina Hami as duly appointed representative of the said 7th claimant (minor), on the 10th day of January, 1917, and on the 15th day of April, 1917, respectively, concerning the said lands, under section 4, sub-section (1), of the said Ordinances; whereby it was agreed that the said claimants should be declared, along with (a) Tumpanegedera Selahamy, (b) ditto Catherina, (c) ditto Marihamy, (d) Dullewegedera Justinahamy, (e) ditto Asuntahamy, and (f) ditto Fidelis Appu, the owners of the said lands, I do hereby admit the said claimants, along with the said (a) Tumpanegedera Selahamy, (b) ditto Catherina, (c) ditto Marihamy, (d) Dullewegedera Justinahamy, (e) ditto Asuntahamy, and (f) ditto Fidelis Appu, to be the owners of the said lands, as more fully described herein below, under section 4, sub-section (1), of the said Ordinances.

Description of the Lands referred to.

The following lots situated in the village of Makulanmulla, in the Kandapalle korale of the Matale North division of the Matale District, in the Central Province, as described in the annexed diagram :—

Lot.	Name of Land.	Extent, A. R. P.
D 3	Makulanmullahenyaya	21 1 12
E 3	Do.	2 2 12
		23 3 24

and bounded as follows: on the north by the Bulan-ela (the village limit of Nikawehera), Makulanmullahenyaya to be declared the property of the Crown under the Waste Lands Ordinances; on the east by the Mala-oya (the boundary of Wagapanaha Pallesiya pattu); on the south by the Mala-oya (the boundary of Wagapanaha Pallesiya pattu and the boundary of Udugoda Pallesiya pattu), the Bulan-ela; on the west by Makulanmullahenyaya to be declared the property of the Crown under the Waste Lands Ordinances.



Surveyor-General's Office,
Colombo, May 17, 1918.

Scale of 4 Chains to an Inch.

C. R. LUNDIE,
for Surveyor-General.

J. M. DAVIES,
Special Officer.
June 25, 1918.

Matale S. O. No. 11.

Order under Section 4, Sub-section (1), of "The Waste Lands Ordinances of 1897, 1899, 1900, and 1903," declaring Lands to be Crown Property.

In the matter of the lands commonly called or known as Makulanmullahenyaya, situate in the village of Makulanmulla, in the Kandapalle korale of the Matale North division of the Matale District, in the Central Province, and of "The Waste Lands Ordinances of 1897, 1899, 1900, and 1903."

WHEREAS in pursuance of section 1 of the said Ordinances it was duly notified on the 16th day of October, 1914, that if no claim to the lands commonly called or known as Makulanmullahenyaya, situate in the village of Makulanmulla, the Kandapalle korale of the Matale North division of the Matale District, in the Central Province, containing in extent 5 acres and 27 perches, and shown as lots B3, C3, and F3 in preliminary plan 6,012 and in the annexed diagrams, was made to John Murray Davies, Special Officer appointed under section 28 of the said Ordinances, within the period of three months from the date specified in such notice, such lands would be declared the property of the Crown, and dealt with on account of the Crown (*vide* Notice No. 5,389):

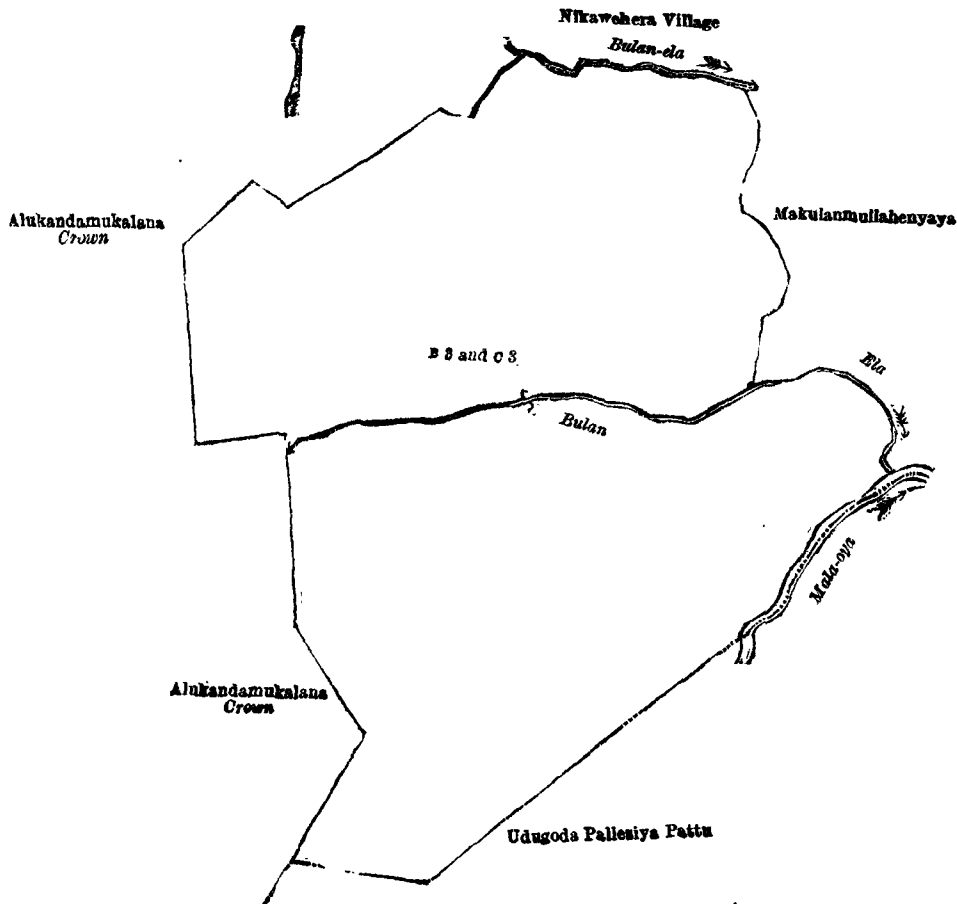
And whereas (1) Colombagedera Marihamy, (2) Tumpanegedera Nikulas Appu, (3) Tumpanegedera Don Paulu Appu, Arachchi, (4) Dullewegedera Thomas Appu, (5) Colombagedera Thomas Appu, (6) Colombagedera Anthony Appu, and (7) Tumpanegedera Gabriel Appu (minor) made claim thereto, and whereas the said 1st to 6th claimants, by an agreement dated the 10th day of January, 1917, and Dullewegedera Augustina Hami as duly appointed representative of the said 7th claimant (minor), by an agreement dated the 15th day of April, 1917, in consideration of their being declared, along with (a) Tumpanegedera Selahamy, (b) ditto Catherina, (c) ditto Marihami, (d) Dullewegedera Justinahamy, (e) ditto Asuntahamy, and (f) ditto Pidelis Appu, the owners of lots B3 and C3 of the block survey preliminary plan 6,012, withdrew their claims to the above-mentioned lots B3, C3, and F3; I, John Murray Davies, the aforesaid Special Officer, under and by virtue of the powers vested in me in that behalf by section 4 of the said Ordinances, do hereby on this 25th day of June, 1918, order and declare, under section 4, sub-section (1), of the said Ordinances, that the said lands, as more fully described herein below, are the property of the Crown.

Description of the Lands referred to.

The following lots situated in the village of Makulanmulla, in the Kandapalle korale of the Matale North division of the Matale District, in the Central Province, as described in the annexed diagrams :—

I.—Preliminary plan 6,012.			
Lot.	Name of Land.		Extent, A. R. P.
B3	Makulanmullahenyaya	30 3 34
C3	Do.	31 3 30
			62 3 24

and bounded as follows : on the north by Alukandamukalana claimed by the Crown, the village limit of Nikawehera (Bulan-ela) ; on the east by Makulanmullahenyaya to be declared the property of Colombagedera Marihami and others under the Waste Lands Ordinances, (Bulan-ela), the Mala-oya ; on the south by the boundary of the Udugoda Pallesiya pattu ; on the west by Alukandamukalana claimed by the Crown, Alukandamukalana claimed by the Crown.



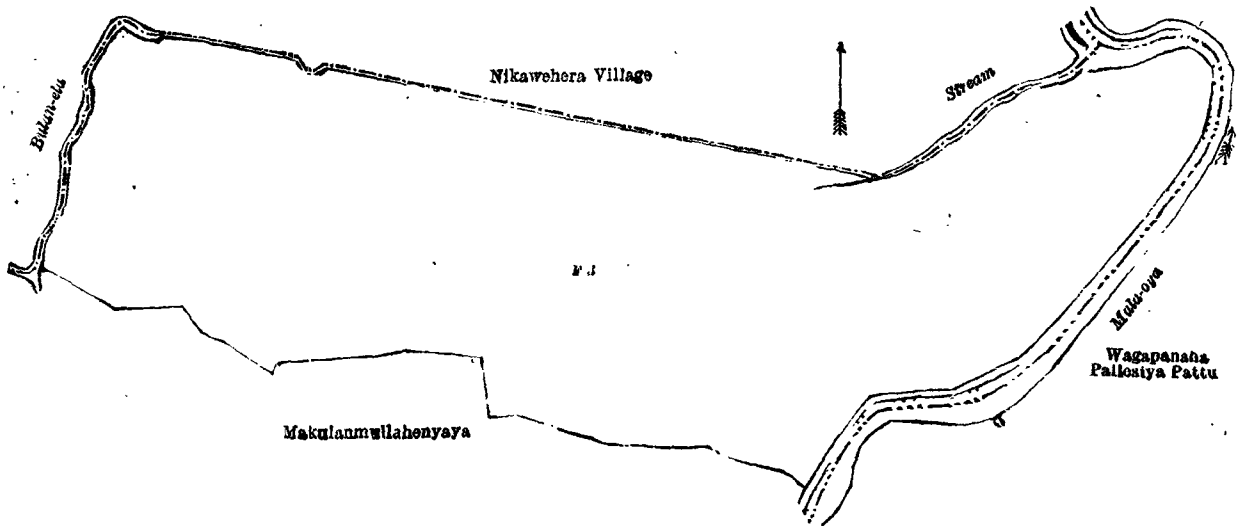
Surveyor-General's Office,
Colombo, May 17, 1918.

Scale of 8 Chains to an Inch.

C. R. LUNDIE,
for Surveyor-General.

II.—Preliminary plan 6,012.			
Lot.	Name of Land.		Extent, A. R. P.
F3	Makulanmullahenyaya	13 1 3

and bounded as follows : on the north by the village limit of Nikawehera, a stream (the village limit of Nikawehera), the Mala-oya (the boundary of Wagapanaha Pallesiya pattu) ; on the east by the Mala-oya (the boundary of Wagapanaha Pallesiya pattu) ; on the south by Makulanmullahenyaya to be declared the property of Colombagedera Marihami and others under the Waste Lands Ordinances ; on the west by Bulan-ela (the village limit of Nikawehera).



Surveyor-General's Office,
Colombo, May 17, 1918.

Scale of 4 Chains to an Inch.

J. M. DAVIES,
Special Officer.

C. R. LUNDIE,
for Surveyor-General.

June 25, 1918.

Hambantota S. O. No. 1,483.

Order under Section 4, Sub-section (1), of "The Waste Lands Ordinances of 1897, 1899, 1900, and 1903," admitting Land to be Private Property.

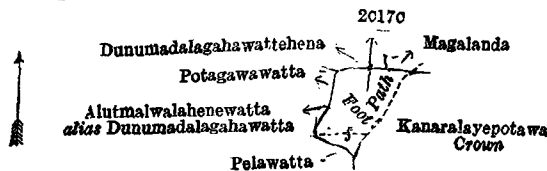
In the matter of the land commonly called or known as Portawehena, situate in the village of Debokkawa, in the East Giruwa pattu of the Hambantota District, in the Southern Province, and of "The Waste Lands Ordinances of 1897, 1899, 1900, and 1903."

WHEREAS in pursuance of section 1 of the said Ordinances it was duly notified on the 9th day of February, 1912, that if no claim to the land commonly called or known as Portawehena, situate in the village of Debokkawa, in the East Giruwa pattu of the Hambantota District, in the Southern Province, containing in extent 3 roods and 2 perches, and shown as lot 2c17c in preliminary plan 406 and in the annexed diagram, was made to Charles Valentine Brayne, Special Officer appointed under section 28 of the said Ordinances, within the period of three months from the date specified in such notice, such land would be declared the property of the Crown, and dealt with on account of the Crown (*vide* Notice No. 4,350):

And whereas (1) Alahapperuma Amarakoonge Dona Gimarahamy and (2) Alahapperuma Amarakoonge Don Davith made claim thereto, and Charles Valentine Brayne, the aforesaid Special Officer, made due inquiry into such claim; I, John Murray Davies, Special Officer appointed under section 28 of the said Ordinances, with the consent of His Excellency the Governor, do hereby admit the claim of the said claimants to the said land, as more fully described herein below, under section 4, sub-section (1), of the said Ordinances.

Description of the Land referred to.

The land commonly called or known as Portawehena (exclusive of the footpath passing through the land), situated in the village of Debokkawa, in the East Giruwa pattu of the Hambantota District, in the Southern Province, containing in extent 3 roods and 2 perches, shown as lot 2c17c in preliminary plan 406 and in the annexed diagram; and bounded as follows: on the north by Dunumadalagahawattahena claimed by Alahapperuma Wijesin Ratnayaka Abaran and others, Magalanda to be declared the property of Alahapperuma Wijesin Ratnayaka Don Carolis under the Waste Lands Ordinances; on the east by a path, Kanaralayepotawa to be declared the property of the Crown under the Waste Lands Ordinances; on the south by Pelawatta claimed by Alahapperuma Amarakoonge Babahamy and others; on the west by Alutmalwalahenewatta *alias* Dunumadalagahawatta claimed by Alahapperuma Wijesin Ratnayaka Abaran and others, Potagawawatta claimed by Alahapperuma Amarakoonge Don Davith and others.



Surveyor-General's Office,
Colombo, April 23, 1918.

Scale of 8 Chains to an Inch.

J. M. DAVIES,
Special Officer.

C. R. LUNDIE,
for Surveyor-General.

June 14, 1918.

Hambantota S. O. No. 1,487.

Order under Section 4, Sub-section (1), of "The Waste Lands Ordinances of 1897, 1899, 1900, and 1903," admitting Lands to be Private Property.

In the matter of the lands commonly called or known as Kongahakoratuwa, Memalakemewatta, situate in the village of Debokkawa, in the East Giruwa pattu of the Hambantota District, in the Southern Province, and of "The Waste Lands Ordinances of 1897, 1899, 1900, and 1903."

WHEREAS in pursuance of section 1 of the said Ordinances it was duly notified on the 9th day of February, 1912, that if no claim to the lands commonly called or known as Kongahakoratuwa, Memalakemewatta, situate in the village of Debokkawa, in the East Giruwa pattu of the Hambantota District, in the Southern Province, containing in extent 8 acres 2 roods and 13 perches, and shown as lots 2AJ and 2K in preliminary plan 406 and in the annexed diagram,

was made to Charles Valentine Brayne, Special Officer appointed under section 28 of the said Ordinances, within the period of three months from the date specified in such notice, such lands would be declared the property of the Crown, and dealt with on account of the Crown (*vide* Notice No. 4,350):

And whereas Alahapperuma Wijesin Ratnaike Don Davith made claim thereto, and Charles Valentine Brayne, the aforesaid Special Officer, made due inquiry into such claim; I, John Murray Davies, Special Officer appointed under section 28 of the said Ordinances, with the consent of His Excellency the Governor, do hereby admit the claim of the said claimant to the said lands, as more fully described herein below, under section 4, sub-section (1), of the said Ordinances.

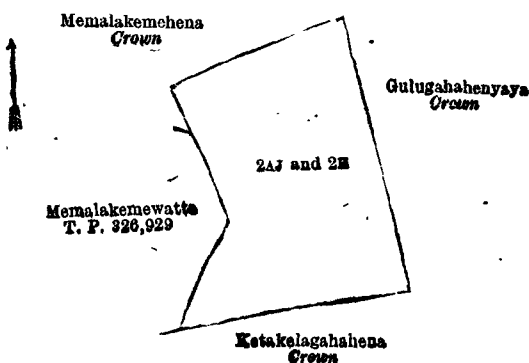
Description of the Lands referred to.

The following lots situated in the village of Debokkawa, in the East Giruwa pattu of the Hambantota District, in the Southern Province, as described in the annexed diagram:—

Preliminary plan 406.

Lot.	Name of Land.	Extent, A. R. P.
2AJ ..	Kongahakoratuwa	6 2 38
2H ..	Memalakemewatta	1 3 15
		8 2 13

and bounded as follows: on the north by Memalakemehena to be declared to be the property of the Crown under the Waste Lands Ordinances; on the east by Gulugahahenyaya to be declared to be the property of the Crown under the Waste Lands Ordinances; on the south by Kotakalagahahena to be declared to be the property of the Crown under the Waste Lands Ordinances; on the west by Memalakemewatta granted at half-improved value (T. P. 326,929), Memalakemehena to be declared the property of the Crown under the Waste Lands Ordinances.



Surveyor-General's Office,
Colombo, April 23, 1918.

Scale of 8 Chains to an Inch.

C. R. LUNDIE,
for Surveyor-General

June 14, 1918.

J. M. DAVIES,
Special Officer.

Hambantota S. O. No. 1,488.

Order under Section 4, Sub-section (1), of "The Waste Lands Ordinances of 1897, 1899, 1900, and 1903," admitting Land to be Private Property.

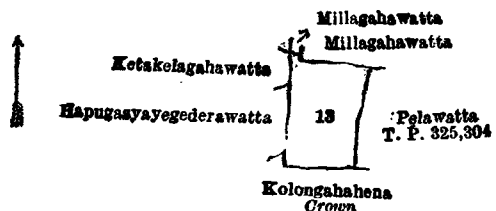
In the matter of the land commonly called or known as Pelawatta, situate in the village of Debokkawa, in the East Giruwa pattu of the Hambantota District, in the Southern Province, and of "The Waste Lands Ordinances of 1897, 1899, 1900, and 1903."

WHEREAS in pursuance of section 1 of the said Ordinances it was duly notified on the 9th day of February, 1912, that if no claim to the land commonly called or known as Pelawatta, situate in the village of Debokkawa, in the East Giruwa pattu of the Hambantota District, in the Southern Province, containing in extent 1 acre 1 rood and 14 perches, and shown as lot 13 in preliminary plan 406 and in the annexed diagram, was made to Charles Valentine Brayne, Special Officer appointed under section 28 of the said Ordinances, within the period of three months from the date specified in such notice, such land would be declared the property of the Crown, and dealt with on account of the Crown (*vide* Notice No. 4,350):

And whereas Alahapperuma Wijesinge Don Andris made claim thereto, and Charles Valentine Brayne, the aforesaid Special Officer, made due inquiry into such claim, I, John Murray Davies, Special Officer appointed under section 28 of the said Ordinances, with the consent of His Excellency the Governor, do hereby admit the claim of the said claimant to the said land, as more fully described herein below, under section 4, sub-section (1), of the said Ordinances.

Description of the Land referred to.

The land commonly called or known as Pelawatta, situated in the village of Debokkawa, in the East Giruwa pattu of the Hambantota District, in the Southern Province, containing in extent 1 acre 1 rood and 14 perches, and shown as lot 13 in preliminary plan 406 and in the annexed diagram; and bounded as follows: on the north by Millagahawatta claimed by G. Don Davith; on the east by Pelawatta granted at half-improved value (T. P. 325,304); on the south by Kolongahahena to be declared the property of the Crown under the Waste Lands Ordinances; on the west by Kolongahahena to be declared the property of the Crown under the Waste Lands Ordinances, Hapugasayayegederawatta claimed by Don Cornelis Appu, Kotakalagahawatta claimed by R. Don Mathes.



Surveyor-General's Office,
Colombo, April 23, 1918.

Scale of 8 Chains to an Inch.

C. R. LUNDIE,
for Surveyor-General

June 14, 1918.

J. M. DAVIES,
Special Officer.

Hambantota S. O. No. 1,489.

Order under Section 4, Sub-section (1), of "The Waste Lands Ordinances of 1897, 1899, 1900, and 1903," admitting Land to be Private Property.

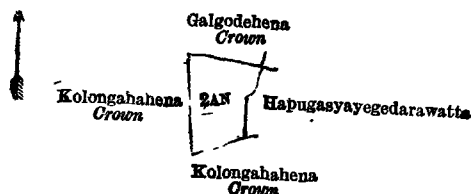
In the matter of the land commonly called or known as Kapugasyayegederawatta, situate in the village of Debokkawa, in the East Giruwa pattu of the Hambantota District, in the Southern Province, and of "The Waste Lands Ordinances of 1897, 1899, 1900, and 1903."

WHEREAS in pursuance of section 1 of the said Ordinances it was duly notified on the 9th day of February, 1912, that if no claim to the land commonly called or known as Kapugasyayegederawatta, situate in the village of Debokkawa, in the East Giruwa pattu of the Hambantota District, in the Southern Province, containing in extent 1 acre, and shown as lot 2AN in preliminary plan 406 and in the annexed diagram, was made to Charles Valentine Brayne, Special Officer appointed under section 28 of the said Ordinances, within the period of three months from the date specified in such notice, such land would be declared the property of the Crown, and dealt with on account of the Crown (*vide* Notice No. 4,350):

And whereas Alahapperuma Wijesinge Wattuhamy made claim thereto, and Charles Valentine Brayne, the aforesaid Special Officer, made due inquiry into such claim; I, John Murray Davies, Special Officer appointed under section 28 of the said Ordinances, with the consent of His Excellency the Governor, do hereby admit the claim of the said claimant to the said land, as more fully described herein below, under section 4, sub-section (1), of the said Ordinances.

Description of the Land referred to.

The land commonly called or known as Kapugasyayegederawatta, situated in the village of Debokkawa, in the East Giruwa pattu of the Hambantota District, in the Southern Province, containing in extent 1 acre, shown as lot 2AN in preliminary plan 406 and in the annexed diagram, and bounded as follows: on the north by Galgodehena to be declared the property of the Crown under the Waste Lands Ordinances; on the east by Hapugasyayegederawatta claimed by Don Cornelis Appu; on the south by Kolongahahena to be declared the property of the Crown under the Waste Lands Ordinances; on the west by Kolongahahena to be declared the property of the Crown under the Waste Lands Ordinances.



Surveyor-General's Office,
Colombo, April 23, 1918.

Scale of 8 Chains to an Inch.

C. R. LUNDIE,
for Surveyor-General.

J. M. DAVIES,
Special Officer.

June 14, 1918.

Hambantota S. O. No. 1,490.

Order under Section 4, Sub-section (1), of "The Waste Lands Ordinances of 1897, 1899, 1900, and 1903," admitting Land to be Private Property.

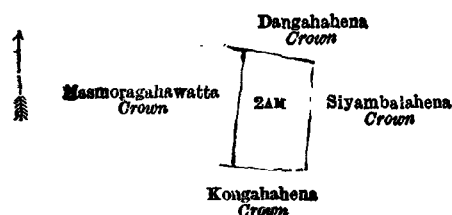
In the matter of the land commonly called or known as Kongahahena, situate in the village of Debokkawa, in the East Giruwa pattu of the Hambantota District, in the Southern Province, and of "The Waste Lands Ordinances of 1897, 1899, 1900, and 1903."

WHEREAS in pursuance of section 1 of the said Ordinances it was duly notified on the 9th day of February, 1912, that if no claim to the land commonly called or known as Kongahahena, situate in the village of Debokkawa, in the East Giruwa pattu of the Hambantota District, in the Southern Province, containing in extent 1 acre and 2 roods, and shown as lot 2AM in preliminary plan 406 and in the annexed diagram, was made to Charles Valentine Brayne, Special Officer appointed under section 28 of the said Ordinances within the period of three months from the date specified in such notice, such land would be declared the property of the Crown, and dealt with on account of the Crown (*vide* Notice No. 4,350):

And whereas Alahapperuma Wijesinge Don Samel made claim thereto, and Charles Valentine Brayne, the aforesaid Special Officer, made due inquiry into such claim; I, John Murray Davies, Special Officer appointed under section 28 of the said Ordinances, with the consent of His Excellency the Governor, do hereby admit the claim of the said claimant to the said land, as more fully described herein below, under section 4, sub-section (1), of the said Ordinances.

Description of the Land referred to.

The land commonly called or known as Kongahahena, situated in the village of Debokkawa, in the East Giruwa pattu of the Hambantota District, in the Southern Province, containing in extent 1 acre and 2 roods, shown as lot 2AM in preliminary plan 406 and in the annexed diagram, and bounded as follows: on the north by Dangahahena to be declared the property of the Crown under the Waste Lands Ordinances; on the east by Siyambalahena to be declared the property of the Crown under the Waste Lands Ordinances; on the south by Kongahahena to be declared the property of the Crown under the Waste Lands Ordinances; on the west by Masmoragahawatta to be declared the property of the Crown under the Waste Lands Ordinances.



Surveyor-General's Office,
Colombo, April 23, 1918.

Scale of 8 Chains to an Inch.

C. R. LUNDIE,
for Surveyor-General.

June 14, 1918.

J. M. DAVIES,
Special Officer.

Hambantota S. O. No. 1,491.**Order under Section 4, Sub-section (1), of "The Waste Lands Ordinances of 1897, 1899, 1900, and 1903," admitting Lands to be Private Property.**

In the matter of the lands commonly called or known as Julgahahena and Karadiyekoratuwa, situate in the village of Debokkawa, in the East Giruwa pattu of the Hambantota District, in the Southern Province, and of "The Waste Lands Ordinances of 1897, 1899, 1900, and 1903."

WHEREAS in pursuance of section 1 of the said Ordinances it was duly notified on the 9th day of February, 1912, that if no claim to the lands commonly called or known as Julgahahena and Karadiyekoratuwa, situate in the village of Debokkawa, in the East Giruwa pattu of the Hambantota District, in the Southern Province, containing in extent 1 acre 2 roods and 11 perches, and shown as lot 2AC, 2AD, 2AK, 2AL, and 12 in preliminary plan 406 and in the annexed diagram, was made to Charles Valentine Brayne, Special Officer appointed under section 28 of the said Ordinances, within the period of three months from the date specified in such notice, such land would be declared the property of the Crown, and dealt with on account of the Crown (*vide* Notice No. 4,350):

And whereas Alahapperuma Araccige Heen Hamy of Debokkawa made claim thereto, and Charles Valentine Brayne, the aforesaid Special Officer, made due inquiry into such claim; I, John Murray Davies, Special Officer appointed under section 28 of the said Ordinances, with the consent of His Excellency the Governor, do hereby admit the claim of the said claimant to the said lands, as more fully described herein below, under section 4, sub-section (1), of the said Ordinances.

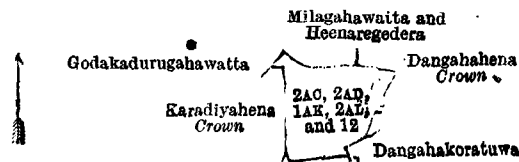
Description of the Lands referred to.

The following lots situated in the village of Debokkawa, in the East Giruwa pattu of the Hambantota District, in the Southern Province, as described in the annexed diagrams:—

Preliminary plan 406.

Lot.	Name of Land.	Extent, A. R. P.	Lot.	Name of Land.	Extent, A. R. P.
2AC ..	Julgahahena 0 0 13	12 ..	Karadiyekoratuwa 0 0 35
2AD ..	Do. 0 2 3			
2AK ..	Do. 0 2 16			1 2 11
2AL ..	Do. 0 0 24			

and bounded as follows: on the north by Milagahawatta and Heenaregedera claimed by Alahapperuma Samaratun Arachchige Don Denis, Dangahahena to be declared the property of the Crown under the Waste Lands Ordinances; on the east by Dangahahena to be declared the property of the Crown under the Waste Lands Ordinances, Dangahakoratuwa sold to Alahapperuma Arachchige Menikhamy under the Waste Lands Ordinances; on the south by Dangahakoratuwa sold to Alahapperuma Arachchige Menikhamy under the Waste Lands Ordinances; on the west by Karadiyehena to be declared the property of the Crown under the Waste Lands Ordinances, Godakadurugahawatta claimed by Wirasekera Kankanage Punchihamy.



Scale of 8 Chains to an Inch.

Surveyor-General's Office,
Colombo, April 23, 1918.

C. R. LUNDIE,
for Surveyor-General.

J. M. DAVIES,
Special Officer.

June 14, 1918.

Hambantota S. O. No. 1,492.**Order under Section 4, Sub-section (1), of "The Waste Lands Ordinances of 1897, 1899, 1900, and 1903," admitting Land to be Private Property.**

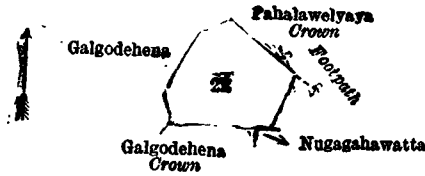
In the matter of the land commonly called or known as Godakadurugahawatta, situate in the village of Debokkawa, in the East Giruwa pattu of the Hambantota District, in the Southern Province, and of "The Waste Lands Ordinances of 1897, 1899, 1900, and 1903."

WHEREAS in pursuance of section 1 of the said Ordinances it was duly notified on the 9th day of February, 1912, that if no claim to the land commonly called or known as Godakadurugahawatta, situate in the village of Debokkawa, in the East Giruwa pattu of the Hambantota District, in the Southern Province, containing in extent 1 acre 3 roods and 2 perches, and shown as lot 2X in preliminary plan 406 and in the annexed diagram, was made to Charles Valentine Brayne, Special Officer appointed under section 28 of the said Ordinances, within the period of three months from the date specified in such notice, such land would be declared the property of the Crown, and dealt with on account of the Crown (*vide* Notice No. 4,350):

And whereas Jalat Kadupitti Araccige Don Juwanis made claim thereto, and Charles Valentine Brayne, the aforesaid Special Officer, made due inquiry into such claim, and whereas the said claimant and the said Charles Valentine Brayne, Special Officer, came to an agreement in writing dated the 23rd day of May, 1912; whereby it was agreed that Alahapperuma Wijesinge Malhamy should be declared the owner of the said land, I, John Murray Davies, Special Officer appointed under section 28 of the said Ordinances, with the consent of His Excellency the Governor, do hereby declare the said Alahapperuma Wijesinge Malhamy to be the owner of the said land, as more fully described herein below, under section 4, sub-section (1), of the said Ordinances.

Description of the Land referred to.

In the matter of the land commonly called or known as Godakadurugahawatta, situated in the village of Debokkawa, in the East Giruwa pattu of the Hambantota District, in the Southern Province, containing in extent 1 acre 3 roods and 2 perches, and shown as lot 2X in preliminary plan 406 and in the annexed diagram; and bounded as follows: on the north by Pahalawelyaya to be declared the property of the Crown under the Waste Lands Ordinances, a footpath; on the east by Pahalawelyaya to be declared the property of the Crown under the Waste Lands Ordinances; on the south by Nugagahawatta claimed by J. Don Bastian and others, Galgodehena to be declared the property of the Crown under the Waste Lands Ordinances; on the west by Galgodehena to be declared the property of Alahapperuma Wijesin Ratnayaka Don Carolis under the Waste Lands Ordinances.



Surveyor-General's Office,
Colombo, April 23, 1918.

Scale of 8 Chains to an Inch.

C. R. LUNDIE,
for Surveyor-General.

J. M. DAVIES,
Special Officer.
June 14, 1918.

Hambantota S. O. No. 1,493.

**Order under Section 2 of "The Waste Lands Ordinances of 1897, 1899, 1900, and 1903,"
declaring Lands to be Crown Property.**

In the matter of the lands commonly called or known as Dangahawewa (tank and bund), Hatarakuttuwawewewa (tank and bund), &c., situate in the village of Vitaranadeniya, in the West Giruwa pattu of the Hambantota District, in the Southern Province, and of "The Waste Lands Ordinances of 1897, 1899, 1900, and 1903."

THE notice required by section 1 of "The Waste Lands Ordinances of 1897, 1899, 1900, and 1903," having been duly published in manner prescribed by that section in respect of the above-named lands (*vide* Notice No. 4,563), and no claim having been made to the said lands or to any interest therein within the period of three months from the date specified in the said notice, I, John Murray Davies, Special Officer appointed under section 28 of the said Ordinances, under and by virtue of the powers vested in me in that behalf by section 2 of the said Ordinances, do hereby on this 15th day of May, 1918, order and declare that the said lands, as more fully described herein below, situate in the village of Vitaranadeniya, in the West Giruwa pattu of the Hambantota District, in the Southern Province, and shown as lots 17, 18, 20, 45, 56, 60, 61, 61A, 61B, 63, 92F, 92F1, 92F2, 92H, 92I, 93A, 92J2, 126, 127A, 127D, 127E, 190, 191, 209, 260½, and 260¼ in preliminary plan 260 and in the annexed diagrams, and containing in extent 38 acres 2 roods and 30 perches, are the property of the Crown.


Description of the Lands referred to.

The following lots situated in the village of Vitaranadeniya, in the West Giruwa pattu of the Hambantota District, in the Southern Province, as described in the annexed diagrams:—

I.—Preliminary plan 260.

Lot.	Name of Land.	Extent, A. R. P.
17	Dangahawewa (tank and bund)	0 1 30

and bounded as follows: on the north by Kapukoratuwehenyaya to be declared the property of the Crown under the Waste Lands Ordinances, Mailagahamulanewatta claimed by Don Andris Rajapaksa and others; on the east by Mailagahamulanekumbura claimed by Wijenayaka Samarasinge Don Samuel; on the south by Beddewadiyewatte Pitakoratoratuwa sold to Amarasinge Nikulashamy and others under the Waste Lands Ordinances, Kapukoratuwehenyaya to be declared the property of the Crown under the Waste Lands Ordinances; on the west by Kapukoratuwehenyaya to be declared the property of the Crown under the Waste Lands Ordinances.



Surveyor-General's Office,
Colombo, January 29, 1918.

Scale of 8 Chains to an Inch

C. R. LUNDIE,
for Surveyor-General.

II.—Preliminary plan 260.

Lot.	Name of Land.	Extent, A. R. P.
18	Hatarakuttuwawewewa (tank and bund)	0 3 24

and bounded as follows: on the north by Hatarakuttuwawewewagawakoratuwa sold by the Crown (T. P. 289,626); on the east by Hatarakuttuwawewewagawakoratuwa sold by the Crown (T. P. 289,626), Kapukoratuwehenyaya to be declared the property of the Crown under the Waste Lands Ordinances; on the south by Kapukoratuwehenyaya to be declared the property of the Crown under the Waste Lands Ordinances; on the west by Maragahahena sold to Don John Ferdinando and another under the Waste Lands Ordinances.



Surveyor-General's Office,
Colombo, January 29, 1918.

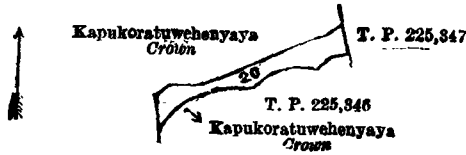
Scale of 8 Chains to an Inch.

C. R. LUNDIE,
for Surveyor-General.

III.—Preliminary plan 260.

Lot.	Name of Land.	Extent, A. R. P.
20	Nayipanickkiyawaladeniya	0 2 32

and bounded as follows: on the north by Kapukoratuwehenyaya to be declared the property of the Crown under the Waste Lands Ordinances; on the east by T. P. 225,347; on the south by T. P. 225,346, Kapukoratuwehenyaya to be declared the property of the Crown under the Waste Lands Ordinances; on the west by Kapukoratuwehenyaya to be declared the property of the Crown under the Waste Lands Ordinances.



Surveyor-General's Office,
Colombo, January 29, 1918.

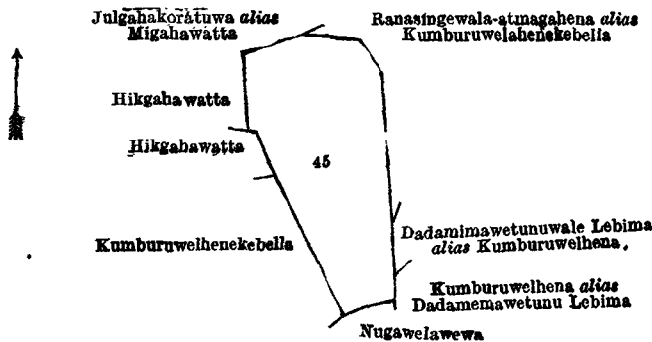
Scale of 8 Chains to an Inch.

C. R. LUNDIE,
for Surveyor-General.

Lot. Name of Land. IV.—Preliminary plan 260.
45 .. Pottewelagedarawattekebella *alias* Kumburuwalayayekebella

Extent, A. R. P.
.. 5 0 20

and bounded as follows : on the north by Julgahakoratuwa *alias* Migahawatta claimed by Ranasin Arachhige Don Davith, Ranasingewela-atmagahena *alias* Kumburuwelahenekebella sold to Dissanayaka Arachhige Babunhamy and others under the Waste Lands Ordinances ; on the east by Ranasingewela-atmagahena *alias* Kumburuwelahenekebella sold to Dissanayaka Arachhige Babunhamy and others under the Waste Lands Ordinances, Dadamemawetunuwalalabima *alias* Kumburuwelhena claimed by the trustees of Kahagolla Temple, Kumburuwelhena *alias* Dadamemawetunulabima declared to be private property under the Waste Lands Ordinances ; on the south by Nugawelawewa claimed by the claimants of Dahayakalebima ; on the west by Kumburuwelhenekebella claimed by the claimants of Dahayakalebima, Hikgahawatta claimed by the claimants of Dahayakalebima, Hikgahawatta claimed by Don Pedris Samarawickrama.



Surveyor-General's Office,
Colombo, January 29, 1918.

Scale of 8 Chains to an Inch.

C. R. LUNDIE,
for Surveyor-General.

Lot. Name of Land. V.—Preliminary plan 260.
56 .. Julgahawalawekada (tank and bund)

Extent, A. R. P.
.. 0 0 23

and bounded as follows : on the north by Julgahawalawowabadawetiya to be declared the property of the Crown under the Waste Lands Ordinances ; on the east by Wewagawawatta *alias* Egodahawatta claimed by Wanigasinge Jayanhamy, T. P. 177,438, Karagahamulanekumbura to be declared the property of the Crown under the Waste Lands Ordinances ; on the south by Julgahawalawatta sold to Don Samel Wijenaika Samarasinha under the Waste Lands Ordinances ; on the west by Julgahawalawewabadawetiya to be declared the property of the Crown under the Waste Lands Ordinances.



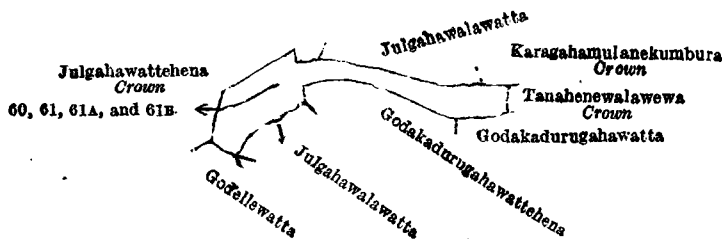
Surveyor-General's Office,
Colombo, January 29, 1918.

Scale of 8 Chains to an Inch.

C. R. LUNDIE,
for Surveyor-General.

Lot.	Name of Land.	Extent, A. R. P.	Lot.	Name of Land.	Extent, A. R. P.
60	.. Aliyamaladegarawehena	.. 0 3 12	61B	.. Julgahawala	.. 0 0 36
61	.. Aliyamaladegarawedeniya	.. 0 2 20			
61A	.. Do.	.. 0 0 20			1 3 8

and bounded as follows : on the north by Julgahawattihena to be declared the property of the Crown under the Waste Lands Ordinances, Julgahawalawatta sold to Don Samel Wijenaika Samarasinha under the Waste Lands Ordinances, Karagahamulanekumbura to be declared the property of the Crown under the Waste Lands Ordinances ; on the east by Tanahenewalawewa declared to be the property of the Crown under the Waste Lands Ordinances ; on the south by Godakadurugahawatta (private), Godakadurugahawattihena (private), Julgahawalawatta claimed by Wanigasinge Heenhamy, Godellewatta claimed by Don Andris Rajapaksa ; on the west by Julgahawattihena to be declared the property of the Crown under the Waste Lands Ordinances.



Surveyor-General's Office,
Colombo, January 29, 1918.

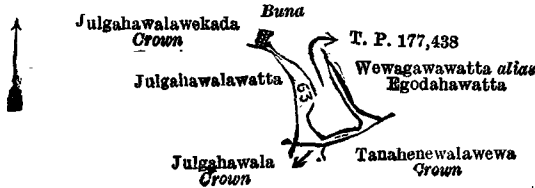
Scale of 8 Chains to an Inch.

C. R. LUNDIE,
for Surveyor-General.

VII.—Preliminary plan 260.

Lot.	Name of Land.	Extent, A. R. P.
63	Karagahamulanekumbura	0 1 18

and bounded as follows : on the north by a bund, T. P. 177,438; on the east by Wewagawawatta *alias* Egodahawatta claimed by Wanigasinge Jayanhmy; on the south by Tanahenewalawewa declared to be the property of the Crown under the Waste Lands Ordinances, Julgahawala to be declared the property of the Crown under the Waste Lands Ordinances; on the west by Julgahawalawatta sold to Don Samel Wijenaika Samarasinha under the Waste Lands Ordinances, Julgahawalawekada to be declared the property of the Crown under the Waste Lands Ordinances.



Surveyor-General's Office,
Colombo, January 29, 1918.

Scale of 8 Chains to an Inch.

C. R. LUNDIE,
for Surveyor-General.

VIII.—Preliminary plan 260.

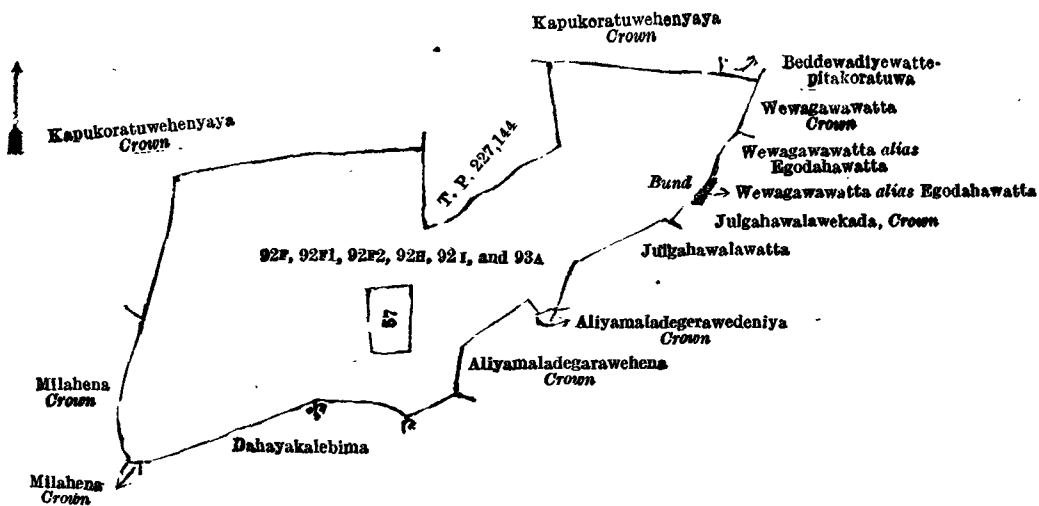
Lot.	Name of Land.	Extent, A. R. P.	Lot.	Name of Land.	Extent, A. R. P.
92F	Julgahawattehena	16 2 37	92I	Julgahawalawewabadawetiya	0 0 19
92F1	Aliyamaladegarawa and Godellahene- kebella	0 1 7	93A	Julgahawalahena	1 0 22
92F2	Mailahena	1 0 4			20 3 0
92H	Julgahawalawewalangahena	1 1 31			

and bounded as follows : on the north by Kapukoratuwehenyaya to be declared the property of the Crown under the Waste Lands Ordinances, T. P. 227,144, Kapukoratuwehenyaya to be declared the property of the Crown under the Waste Lands Ordinances, Beddewadiyewatte Pitakoratuwa sold to Amarasinge Nikulashmy and others under the Waste Lands Ordinances; on the east by Wewagawawatta to be declared the property of the Crown under the Waste Lands Ordinances, Wewagawawatta *alias* Egodahawatta claimed by Wanigasinge Jayanhmy, a bund, Wewagawawatta *alias* Egodahawatta claimed by Wanigasinge Jayanhmy, Julgahawalawekada to be declared the property of the Crown under the Waste Lands Ordinances, Julgahawalawatta sold to Don Samel Wijenaika Samarasinha under the Waste Lands Ordinances; on the south by Aliyamaladegarawedeniya to be declared the property of the Crown under the Waste Lands Ordinances, Aliyamaladegarawehena to be declared the property of the Crown under the Waste Lands Ordinances, Dahayakalebima claimed by Abeywickrema Arachchige Don Pedris and others, Milahena to be declared the property of the Crown under the Waste Lands Ordinances, Kapukoratuwehenyaya to be declared the property of the Crown under the Waste Lands Ordinances.

NOTE.—The following lot lying within the above-mentioned boundaries is excluded from this part of the order, and its extent of 2 roods and 11 perches is not included in the acreage of 20 acres and 3 roods given above :—

Preliminary plan 260.

Lot.	Name of Land.	Extent, A. R. P.
57	T. P. 266,770	0 2 11



Surveyor-General's Office,
Colombo, January 29, 1918.

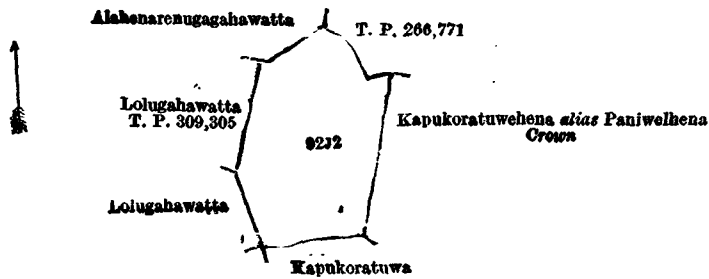
Scale of 8 Chains to an Inch.

C. R. LUNDIE,
for Surveyor-General.

IX.—Preliminary plan 260.

Lot.	Name of Land.	Extent, A. R. P.
92J2	Kapukoratuwehena	4 1 20

and bounded as follows : on the north by Alahenarepugahawatta claimed by Gigana Kankanage Don Bastian, T. P. 266,771; on the east by Kapukoratuwehena *alias* Paniwelhena to be declared the property of the Crown under the Waste Lands Ordinances; on the south by Kapukoratuwa claimed by Hakmanakankanage Don Andris; on the west by Lolugahawatta claimed by Rajapaksapatiranage Don Andris and others, Lolugahawatta sold by the Crown (T. P. 309,305).



Surveyor-General's Office,
Colombo, January 29, 1918.

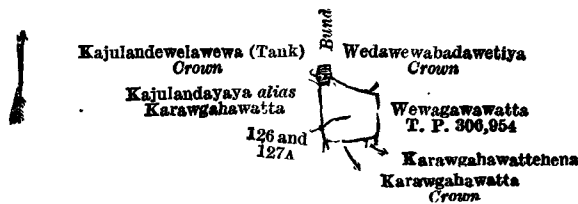
Scale of 8 Chains to an Inch.

C. R. LUNDIE,
for Surveyor-General.

X.—Preliminary plan 260.

Lot.	Name of Land.	Extent, A. R. P.
126 ..	Wedawewagawakoratuwa <i>alias</i> Karawgahawatta ..	0 1 29
127A ..	Do. ..	0 0 10
		0 1 39

and bounded as follows : on the north by Kajulandewelawewa (tank) declared to be the property of the Crown under the Waste Lands Ordinances, a bund, Wedawewabadawetiya declared to be the property of the Crown under the Waste Lands Ordinances, Wewagawawatta granted at half-improved value (T. P. 306,954) ; on the east by Wewagawawatta granted at half-improved value (T. P. 306,954) ; on the south by Karawgahawattchena claimed by Senerat Arachchige Don Davith, Karawgahawatta declared to be the property of the Crown under the Waste Lands Ordinances ; on the west by Kajulandeyaya *alias* Karawgahawatta claimed by Senerat Arachchige Don Davith.



Surveyor-General's Office,
Colombo, January 29, 1918.

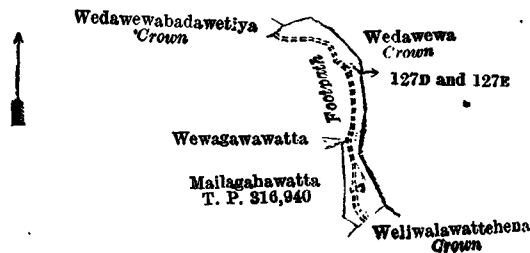
Scale of 8 Chains to an Inch.

C. R. LUNDIE,
for Surveyor-General.

XI.—Preliminary plan 260.

Lot.	Name of Land.	Extent, A. R. P.
127D ..	Wedawewa-atmaga (road reservation) ..	0 2 9
127E ..	Mailagahawatteaddarahena (road reservation) ..	0 0 16
		0 2 25

and bounded as follows : on the north by Wedawewabadawetiya declared to be the property of the Crown under the Waste Lands Ordinances, Wedawewa declared to be the property of the Crown under the Waste Lands Ordinances ; on the east by Wedawewa declared to be the property of the Crown under the Waste Lands Ordinances ; on the south by Welivalawattchena declared to be the property of the Crown under the Waste Lands Ordinances ; on the west by Mailagahawatta sold by the Crown (T. P. 316,940), Wewagawawatta granted at half-improved value, a footpath.



Surveyor-General's Office,
Colombo, January 29, 1918.

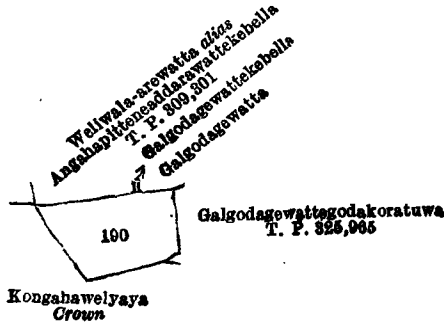
Scale of 8 Chains to an Inch.

C. R. LUNDIE,
for Surveyor-General.

XII.—Preliminary plan 260.

Lot.	Name of Land.	Extent, A. R. P.
190 ..	Seruwalayayedamaniyahakoratuwa ..	1 2 9

and bounded as follows : on the north by Welivala-arewatta *alias* Angahapittencaddarawattekebella sold by the Crown (T. P. 309,301), Galgodagewattekebella claimed by Dissanayakage Babahamy, Galgodagewatta claimed by Dissanayakage Babahamy ; on the east by Galgodagewattegodakoratuwa sold by the Crown (T. P. 325,965) ; on the south by Galgodagewattegodakoratuwa sold by the Crown (T. P. 325,965), Kongahawelyaya declared to be the property of the Crown under the Waste Lands Ordinances ; on the west by Kongahawelyaya declared to be the property of the Crown under the Waste Lands Ordinances.



Surveyor-General's Office,
Colombo, January 29, 1918.

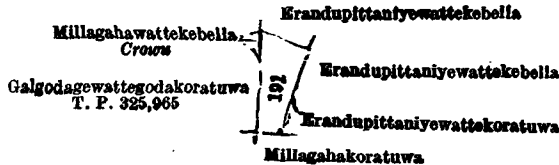
Scale of 8 Chains to an Inch.

C. R. LUNDIE,
for Surveyor-General.

XIII.—Preliminary plan 260.

Lot.	Name of Land.	Extent, A. R. P.
191	Mailagahawattekebella	0 2 16

and bounded as follows : on the north by Erandupittaniyawattekebella claimed by Vidanegamagey Dineshamy ; on the east by Erandupittaniyawattekebella claimed by Vidanegamagey Dineshamy, Erandupittaniyawattekoratuwa claimed by Vidanegamagey Dineshamy ; on the south by Millagahakoratuwa claimed by Abeywickrama Liyana-arachchigey Kawanihamy ; on the west by Galgodagewattegodakoratuwa sold by the Crown (T. P. 325,965), Millagahawattekebella declared to be the property of the Crown under the Waste Lands Ordinances.



Surveyor-General's Office,
Colombo, January 29, 1918.

Scale of 8 Chains to an Inch.

C. R. LUNDIE,
for Surveyor-General.

XIV.—Preliminary plan 260.

Lot.	Name of Land.	Extent, A. R. P.
209	Atmagewatta	0 1 30

and bounded as follows : on the north by Godellawatta (private) ; on the east and south by Atmagewatta declared to be the property of the Crown under the Waste Lands Ordinances ; on the west by Atmagewatta claimed by Wijenayaka Abesinge Don Juwanis.



Surveyor-General's Office,
Colombo, January 29, 1918.

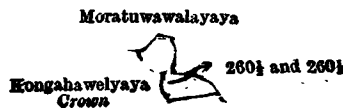
Scale of 8 Chains to an Inch.

C. R. LUNDIE,
for Surveyor-General.

XV.—Preliminary plan 260.

Lot.	Name of Land.	Extent, A. R. P.
260½	Moratuwawala	0 0 27
260½	Do.	0 0 29
		0 1 16

and bounded as follows on the north and east by Moratuwawalayaya sold by the Crown ; on the south and west by Kongahawelyaya declared to be the property of the Crown under the Waste Lands Ordinances.



Surveyor-General's Office,
Colombo, January 29, 1918.

Scale of 8 Chains of a Inch.

C. R. LUNDIE,
for Surveyor-General.

J. M. DAVIES,
Special Officer.

May 15, 1918.

Hambantota S. O. No. 1,494.

Order under Section 4, Sub-section (1), of "The Waste Lands Ordinances of 1897, 1899, 1900, and 1903."

In the matter of the land commonly called or known as Godakadurugahawattekebella, situate in the village of Vitaranadeniya, in the West Giruwa pattu of the Hambantota District, in the Southern Province, and of "The Waste Lands Ordinances of 1897, 1899, 1900, and 1903."

WHEREAS in pursuance of section 1 of the said Ordinances it was duly declared and notified on the 11th day of October, 1912, that if no claim to the land commonly called or known as Godakadurugahawattekebella, situate in the village of Vitaranadeniya, in the West Giruwa pattu of the Hambantota District, in the Southern Province, containing

in extent 1 acre 3 roods and 2 perches, and shown as lot 93 in preliminary plan 260 and in the annexed diagram, was made to Walter Ernest Wait, Special Officer appointed under section 28 of the said Ordinances, within the period of three months from the date specified in the said notice, such land would be declared the property of the Crown, and dealt with on account of the Crown (*vide* Notice No. 4,563):

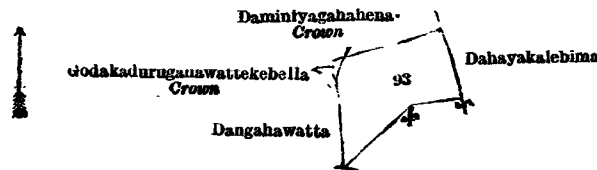
And whereas Wanigasinge Dionis made claim thereto, and Walter Ernest Wait and Howard Orme Fox, Special Officers appointed under section 28 of the said Ordinances, made due inquiry into such claim, and whereas the said claimant and Howard Orme Fox, the aforesaid Special Officer, with the consent of His Excellency the Governor, came to an agreement in writing dated the 20th day of June, 1916, concerning the said land, under section 4, sub-section (1), of the said Ordinances; whereby it was agreed that the said claimant should be declared, along with Liyanage Sadrus Hamy, the purchasers of the said land, upon payment to the Assistant Government Agent at Hambantota, or to the Treasury Officer at Tangalla, or to the Settlement Officer, of a sum of Rupees Twenty-six and Cents Forty-five only (Rs. 26.45), as the purchase amount of the said land, and whereas the said amount has been duly paid, the said claimant is hereby, in pursuance of the agreement aforementioned, declared along with the said Liyanage Sadrus Hamy, to be the purchasers of the said land, as more fully described herein below.

Description of the Land referred to.

The following lot situated in the village of Vitaranadeniya, in the West Giruwa pattu of the Hambantota District, in the Southern Province, as described in the annexed diagram:—

		Preliminary plan 260.		Extent, A. R. P.		
Lot.	Name of Land.					
93	Godakadurugahawattekebella	1	3 2

and bounded as follows: on the north by Damaniyagahahena to be declared the property of the Crown under the Waste Lands Ordinances; on the east and south by Dahayakalebima claimed by Abeywickrema Arachchige Don Pedris and others; on the west by Dangahawatta sold to Don Odiris Wijenayaka Nandasin under the Waste Lands Ordinances, Godakadurugahawattekebella to be declared the property of the Crown under the Waste Lands Ordinances.



Surveyor-General's Office,
Colombo, January 29, 1918.

Scale of 8 Chains to an Inch.

C. R. LUNDIE,
for Surveyor-General.

J. M. DAVIES,
Special Officer.

May 15, 1918.

Hambantota S. O. No. 1,495.

Order under Section 4, Sub-section (1), of "The Waste Lands Ordinances of 1897, 1899, 1900, and 1903."

In the matter of the lands commonly called or known as Mirinchigewattepitakoratuwa, situate in the village of Vitaranadeniya, in the West Giruwa pattu of the Hambantota District, in the Southern Province, and of "The Waste Lands Ordinances of 1897, 1899, 1900, and 1903."

WHEREAS in pursuance of section 1 of the said Ordinances it was duly declared and notified on the 11th day of October, 1912, that if no claim to the lands commonly called or known as Mirinchigewattepitakoratuwa, situate in the village of Vitaranadeniya, in the West Giruwa pattu of the Hambantota District, in the Southern Province, containing in extent 3 roods and 22 perches, and shown as lots 103m and 103q in preliminary plan 260 and in the annexed diagrams, was made to Walter Ernest Wait, Special Officer appointed under section 28 of the said Ordinances, within the period of three months from the date specified in the said notice, such lands would be declared the property of the Crown, and dealt with on account of the Crown (*vide* Notice No. 4,563):

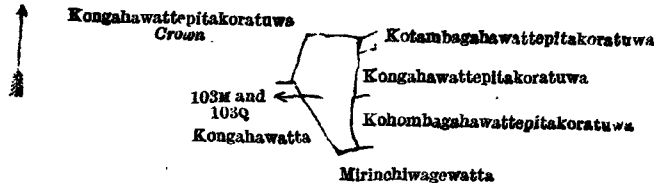
And whereas Ratnayaka Mirinchige Jayasin Appu made claim thereto, and Walter Ernest Wait and Howard Orme Fox, Special Officers appointed under section 28 of the said Ordinances, made due inquiry into such claim, and whereas the said claimant and Howard Orme Fox, the aforesaid Special Officer, with the consent of His Excellency the Governor, came to an agreement in writing dated the 20th day of June, 1916, concerning the said lands, under section 4, sub-section (1), of the said Ordinances; whereby it was agreed that (a) Munasin Arachchige Mallishamy and (b) ditto Baba Appu should be declared the purchasers of the said lands upon payment, on or before the 20th day of September, 1916, to the Assistant Government Agent at Hambantota, or to the Treasury Officer at Tangalla, or to the Settlement Officer, of a sum of Rupees Thirteen and Cents Forty-five only (Rs. 13.45), as the purchase amount of the said lands, and whereas the said amount has been duly paid, the said (a) Munasin Arachchige Mallishamy and (b) ditto Baba Appu are hereby, in pursuance of the agreement aforementioned, declared to be the purchasers of the said lands, as more fully described herein below.

Description of the Lands referred to.

The following lots situated in the village of Vitaranadeniya, in the West Giruwa pattu of the Hambantota District in the Southern Province, as described in the annexed diagram:—

		Preliminary plan 260.		Extent, A. R. P.		
Lot.	Name of Land.					
103m	Mirinchigewattepitakoratuwa	0	2 15
103q	Do.	0	1 7
						0 3 22

and bounded as follows: on the north by Kongahawattepitakoratuwa to be declared the property of the Crown under the Waste Lands Ordinances; on the east by Kotambagahawattepitakoratuwa sold to Wanigasinge Don Andris under the Waste Lands Ordinances, Kongahawattepitakoratuwa sold to Wanigasinge Don Andris under the Waste Lands Ordinances, Kohombagahawattepitakoratuwa sold to Wanigasinge Don Andris under the Waste Lands Ordinances; on the south by Mirinchiwagewatta claimed by Mirinchige Jayasin Appu, Kongahawatta claimed by Mohottige Appu; on the west by Kongahawatta claimed by Mohottige Appu, Kongahawattepitakoratuwa to be declared the property of the Crown under the Waste Lands Ordinances.



Surveyor-General's Office,
Colombo, January 29, 1918.

Scale of 8 Chains to an Inch.

C. R. LUNDIE,
for Surveyor-General.

May 15, 1918.

J. M. DAVIES,
Special Officer.

Hambantota S. O. No. 1,496.

Order under Section 4, Sub-section (1), of "The Waste Lands Ordinances of 1897, 1899, 1900, and 1903."

In the matter of the lands commonly called or known as Julgahawalamalawalawatta, Julgahawalawatta, and Ambagahawatta, situate in the village of Vitaranadeniya, in the West Giruwa pattu of the Hambantota District, in the Southern Province, and of "The Waste Lands Ordinances of 1897, 1899, 1900, and 1903."

WHEREAS in pursuance of section 1 of the said Ordinances it was duly declared and notified on the 11th day of October, 1912, that if no claim to the lands commonly called or known as Julgahawalamalawalawatta, Julgahawalawatta, and Ambagahawatta, situate in the village of Vitaranadeniya, in the West Giruwa pattu of the Hambantota District, in the Southern Province, containing in extent 4 acres 3 roods and 9 perches, and shown as lots 62, 92c, and 92j10 in preliminary plan 260 and in the annexed diagrams, was made to Walter Ernest Wait, Special Officer appointed under section 28 of the said Ordinances, within the period of three months from the date specified in the said notice, such lands would be declared the property of the Crown, and dealt with on account of the Crown (*vide* Notice No. 4,563):

And whereas Don Samel Wijenaika Samarasinha made claim thereto, and Walter Ernest Wait and Howard Orme Fox, Special Officers appointed under section 28 of the said Ordinances, made due inquiry into such claim, and whereas the said claimant and Howard Orme Fox, the aforesaid Special Officer, with the consent of His Excellency the Governor, came to an agreement in writing dated the 20th day of June, 1916, concerning the said lands, under section 4, sub-section (1), of the said Ordinances; whereby it was agreed that the said claimant should be declared the purchaser of the said lands upon payment to the Assistant Government Agent at Hambantota, or to the Treasury Officer at Tangalla or to the Settlement Officer, of Rupees Thirty-one and Cents Eighty (Rs. 31.80), and of Rupees Forty and Cents Sixty (Rs. 40.60), as the purchase amounts of the said lands, and whereas the said amounts have been duly paid by the said claimant, he is hereby, in pursuance of the agreement aforementioned, declared to be the purchaser of the said lands, as more fully described herein below.

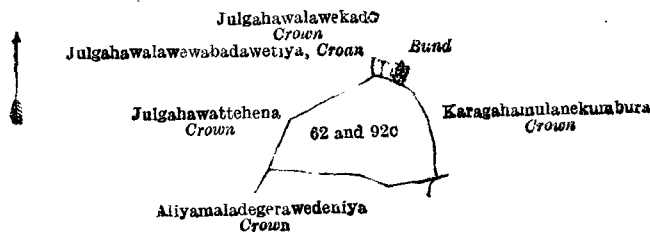
Description of the Lands referred to.

The following lots situated in the village of Vitaranadeniya, in the West Giruwa pattu of the Hambantota District, in the Southern Province, as described in the annexed diagrams:—

I.—Preliminary plan 260.

Lot.	Name of Land.	Extent, A. R. P.
62	Julgahawalamalawalawatta	0 0 25
92c	Julgahawalawatta	1 3 33
		2 0 18

and bounded as follows: on the north by Julgahawattehena to be declared the property of the Crown under the Waste Lands Ordinances, Julgahawalawewabadawetiya to be declared the property of the Crown under the Waste Lands Ordinances, Julgahawalawekada to be declared the property of the Crown under the Waste Lands Ordinances, a bund, Karagahamulanekumbura to be declared the property of the Crown under the Waste Lands Ordinances; on the east by Karagahamulanekumbura to be declared the property of the Crown under the Waste Lands Ordinances; on the south by Aliyamaladegerawedeniya to be declared the property of the Crown under the Waste Lands Ordinances; on the west by Julgahawattehena to be declared the property of the Crown under the Waste Lands Ordinances.



Surveyor-General's Office,
Colombo, January 29, 1918.

Scale of 8 Chains to an Inch.

C. R. LUNDIE,
for Surveyor-General.

II.—Preliminary plan 260.

Lot.	Name of Land.	Extent, A. R. P.
92j10	Ambagahawatta	2 2 31

and bounded as follows: on the north by Kapukoratuwehenyaya to be declared the property of the Crown under the Waste Lands Ordinances; on the east by Kondaralagewatta *alias* Godakadurugahakebella sold to Ekanayakage Don Dines under the Waste Lands Ordinances; on the south by Alahenarenugahawatta claimed by Gigana Kankanage Don Bastian; on the west by the village limit of Bedigama.



Surveyor-General's Office,
Colombo, January 29, 1918.

Scale of 8 Chains to an Inch.

C. R. LUNDIE,
for Surveyor-General.

May 15, 1918.

J. M. DAVIES,
Special Officer.

Hambantota S. O. No. 1,497.

Order under Section 4, Sub-section (1), of "The Waste Lands Ordinances of 1897, 1899, 1900, and 1903."

In the matter of the lands commonly called or known as Kotambagahawattepitakoratuwa, Kongahawattepitakoratuwa, situate in the village of Vitaranadeniya, in the West Giruwa pattu of the Hambantota District, in the Southern Province, and of "The Waste Lands Ordinances of 1897, 1899, 1900, and 1903."

WHEREAS in pursuance of section 1 of the said Ordinances it was duly declared and notified on the 11th day of October, 1912, that if no claim to the lands commonly called or known as Kotambagahawattepitakoratuwa, Kongahawattepitakoratuwa, situate in the village of Vitaranadeniya, in the West Giruwa pattu of the Hambantota District, in the Southern Province, containing in extent 3 roods and 34 perches, and shown as lots 103R, 103L4, and 103M1 in preliminary plan 260 and in the annexed diagram, was made to Walter Ernest Wait, Special Officer appointed under section 28 of the said Ordinances, within the period of three months from the date specified in the said notice, such lands would be declared the property of the Crown, and dealt with on account of the Crown (*vide* Notice No. 4,563):


And whereas Wanigasinge Don Andris made claim thereto, and Walter Ernest Wait and Howard Orme Fox, Special Officers appointed under section 28 of the said Ordinances, made due inquiry into such claim, and whereas the said claimant and Howard Orme Fox, the aforesaid Special Officer, with the consent of His Excellency the Governor, came to an agreement in writing dated the 20th day of June, 1916, concerning the said lands, under section 4, sub-section (1), of the said Ordinances; whereby it was agreed that the said claimant should be declared the purchaser of the said lands upon payment on or before the 20th day of September, 1916, to the Assistant Government Agent at Hambantota, or to the Treasury Officer at Tangalla, or to the Settlement Officer, of a sum of Rupees Fourteen and Cents Sixty-five only (Rs. 14.65), as the purchase amount of the said lands, and whereas the said amount has been duly paid, the said claimant is hereby, in pursuance of the agreement aforementioned, declared to be the purchaser of the said lands, as more fully described herein below.

Description of the Lands referred to.

The following lots situated in the village of Vitaranadeniya, in the West Giruwa pattu of the Hambantota District, in the Southern Province, as described in the annexed diagram:—

Preliminary plan 260.			
Lot.	Name of Land.		Extent, A. R. P.
103R	Kotambagahawattepitakoratuwa	0 0 9
103L4	Do.	0 3 12
103M1	Kongahawattepitakoratuwa	0 0 13
			0 3 34

and bounded as follows: on the north by Kongahawattepitakoratuwa to be declared the property of the Crown under the Waste Lands Ordinances; on the east by Kannanchimulla Wewagodawanawatta Pitakebella alias Paranawatta sold to Badanachchige Babehamy under the Waste Lands Ordinances, Nakulugederapitakoratuwa sold to Atukorala Kodituwakkuge Hendrick under the Waste Lands Ordinances; on the south by Kohombagahawatta claimed by Wanigasinge Andris; on the west by Mirinchigewattapitakoratuwa sold to Munasin Arachchige Mallishamy and another under the Waste Lands Ordinances.



Surveyor-General's Office,
Colombo, January 29, 1918.

Scale of 8 Chains to an Inch.

C. R. LUNDIE,
for Surveyor-General.

May 15, 1918.

J. M. DAVIES,
Special Officer.

Hambantota S. O. No. 1,498.**Order under Section 4, Sub-section (1), of "The Waste Lands Ordinances of 1897, 1899, 1900, and 1903."**

In the matter of the land commonly called or known as Kapukoratuwawattekebella, situate in the village of Vitaranadeniya, in the West Giruwa pattu of the Hambantota District, in the Southern Province, and of "The Waste Lands Ordinances of 1897, 1899, 1900, and 1903."

WHEREAS in pursuance of section 1 of the said Ordinances it was duly declared and notified on the 11th day of October, 1912, that if no claim to the land commonly called or known as Kapukoratuwawattekebella, situate in the village of Vitaranadeniya, in the West Giruwa pattu of the Hambantota District, in the Southern Province, containing in extent 1 acre and 17 perches, and shown as lot 103c in preliminary plan 260 and in the annexed diagram, was made to Walter Ernest Wait, Special Officer appointed under section 28 of the said Ordinances, within the period of three months from the date specified in the said notice, such land would be declared the property of the Crown, and dealt with on account of the Crown (*vide* Notice No. 4,563):

And whereas Hakmanakankanange Samelhamy made claim thereto, and Walter Ernest Wait and Howard Orme Fox, Special Officers appointed under section 28 of the said Ordinances, made due inquiry into such claim, and whereas the said claimant and Howard Orme Fox, the aforesaid Special Officer, with the consent of His Excellency the Governor, came to an agreement in writing dated the 21st day of June, 1916, concerning the said land, under section 4, sub-section (1), of the said Ordinances; whereby it was agreed that Hakmanakankanange Silin Appu should be declared the purchaser of the said land upon payment, on or before the 20th day of September, 1916, to the Assistant Government Agent at Hambantota, or to the Treasury Officer at Tangalla, or to the Settlement Officer, of a sum of Rupees Sixteen and Cents Seventy only (Rs. 16·70), as the purchase amount of the said land, and whereas the said amount has been duly paid, the said Hakmanakankanange Silin Appu is hereby, in pursuance of the agreement aforementioned, declared to be the purchaser of the said land, as more fully described herein below.

Description of the Land referred to.

The land commonly called or known as Kapukoratuwawattekebella, situated in the village of Vitaranadeniya, in the West Giruwa pattu of the Hambantota District, in the Southern Province, containing in extent 1 acre and 17 perches, and shown as lot 103c in preliminary plan 260 and in the annexed diagram; and bounded as follows: on the north by Kapukoratuwa sold by the Crown (T. P. 309,308), Kapukoratuwa claimed by Hakmanakankanange Andris; on the east by Liyangahawattekebella sold to Amarasinghe Achchige Kalinguhamy and others under the Waste Lands Ordinances; on the south by Polkoratuwa claimed by Kodituwakkuge Lewishamy and others; on the west by the village limit of Nalagama, Kapukoratuwa sold by the Crown (T. P. 309,308).



Surveyor-General's Office,
Colombo, January 29, 1918.

Scale of 8 Chains to an Inch.

C. R. LUNDIE,
for Surveyor-General.

May 15, 1918.

J. M. DAVIES,
Special Officer.

Hambantota S. O. No. 1,499.**Order under Section 4, Sub-section (1), of "The Waste Lands Ordinances of 1897, 1899, 1900, and 1903."**

In the matter of the lands commonly called or known as Dangahawatta, Dangahawattekebella, and Dangahakebella, situate in the village of Vitaranadeniya, in the West Giruwa pattu of the Hambantota District, in the Southern Province, and of "The Waste Lands Ordinances of 1897, 1899, 1900, and 1903."

WHEREAS in pursuance of section 1 of the said Ordinances it was duly declared and notified on the 11th day of October, 1912, that if no claim to the lands commonly called or known as Dangahawatta, Dangahawattekebella, and Dangahakebella, situate in the village of Vitaranadeniya, in the West Giruwa pattu of the Hambantota District, in the Southern Province, containing in extent 4 acres 2 roods and 22 perches, and shown as lots 92j8, 92j1A, and 103i2 in preliminary plan 260 and in the annexed diagram, was made to Walter Ernest Wait, Special Officer appointed under section 28 of the said Ordinances, within the period of three months from the date specified in the said notice, such lands would be declared the property of the Crown, and dealt with on account of the Crown (*vide* Notice No. 4,563):

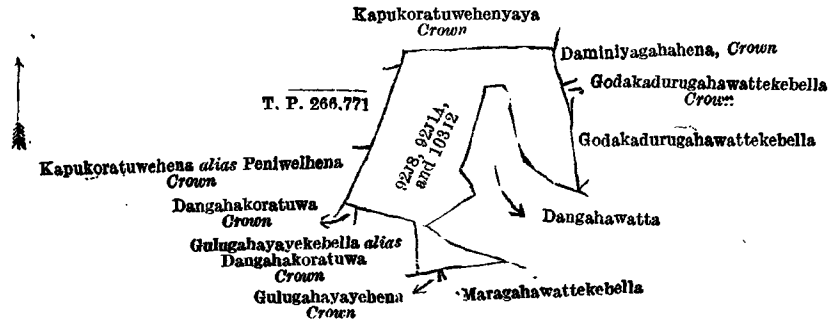
And whereas Don Odiris Wijenayaka Nandasin made claim thereto, and Walter Ernest Wait and Howard Orme Fox, Special Officers appointed under section 28 of the said Ordinances, made due inquiry into such claim, and whereas the said claimant and Howard Orme Fox, the aforesaid Special Officer, with the consent of His Excellency the Governor, came to an agreement in writing dated the 20th day of June, 1916, concerning the said land, under section 4, sub-section (1), of the said Ordinances; whereby it was agreed that the said claimant should be declared the purchaser of the said lands upon payment, on or before the 20th day of September, 1916, to the Assistant Government Agent at Hambantota, or to the Treasury Officer at Tangalla, or to the Settlement Officer, of a sum of Rupees Sixty-nine and Cents Seventy only (Rs. 69·70), as the purchase amount of the said lands, and whereas the said amount has been duly paid by the said claimant, he is hereby, in pursuance of the agreement aforementioned, declared to be the purchaser of the said lands, as more fully described herein below.

Description of the Lands referred to.

The following lots situated in the village of Vitaranadeniya, in the West Giruwa pattu of the Hambantota District, in the Southern Province, as described in the annexed diagram:—

Lot.	Name of Land.	Preliminary plan 260.	Extent, A. B. P.
92j8	.. Dangahawatta	3 3 14
92j1A	.. Dangahawattekebella	0 1 28
103i2	.. Dangahakebella	0 1 20
			4 2 22

and bounded as follows : on the north by Kapukoratuwehenyaya to be declared the property of the Crown under the Waste Lands Ordinances ; on the east by Daminiyagahahena to be declared the property of the Crown under the Waste Lands Ordinances, Godakadurugahawattekebella to be declared the property of the Crown under the Waste Lands Ordinances, Godakadurugahawattekebella sold to Wanigasinge Dionis and another under the Waste Lands Ordinances ; on the south by Dangahawatta claimed by Don Odiris Wijenayaka, Maragahawattekebella sold to Wanigasinge Punci Appu under the Waste Lands Ordinances, Gulugahayayehena to be declared the property of the Crown under the Waste Lands Ordinances ; on the west by Gulugahayayekabella *alias* Dangahakoratuwa to be declared the property of the Crown under the Waste Lands Ordinances, Dangahakoratuwa to be declared the property of the Crown under the Waste Lands Ordinances, Kapukoratuwehena *alias* Peniwehena to be declared the property of the Crown under the Waste Lands Ordinances, T. P. 266,771, Kapukoratuwehenyaya to be declared the property of the Crown under the Waste Lands Ordinances.



Surveyor-General's Office,
Colombo, January 29, 1918.

Scale of 8 Chains to an Inch.

C. R. LUNDIE,
for Surveyor-General.

J. M. DAVIES,
Special Officer.

May 15, 1918.

Hambantota S. O. No. 1,500.

Order under Section 4, Sub-section (1), of "The Waste Lands Ordinances of 1897, 1899, 1900, and 1903."

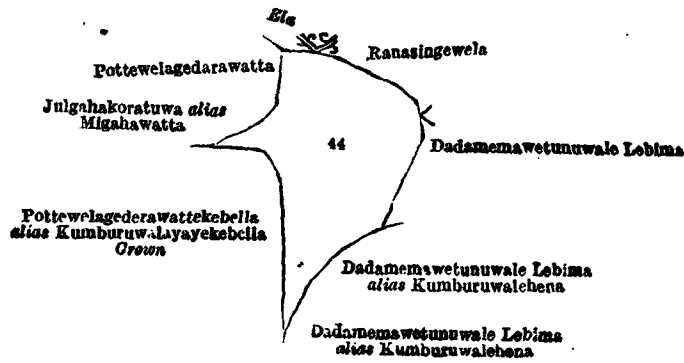
In the matter of the land commonly called or known as Ranasingewela-atmagahena *alias* Kumburuwelhenekebella, situate in the village of Vitaranadeniya, in the West Giruwa pattu of the Hambantota District, in the Southern Province, and of "The Waste Lands Ordinances of 1897, 1899, 1900, and 1903."

WHEREAS in pursuance of section 1 of the said Ordinances it was duly declared and notified on the 11th day of October, 1912, that if no claim to the land commonly called or known as Ranasingewela-atmagahena *alias* Kumburuwelhenekebella, situate in the village of Vitaranadeniya, in the West Giruwa pattu of the Hambantota District, in the Southern Province, containing in extent 4 acres 2 roods and 16 perches, and shown as lot 44 in preliminary plan 260 and in the annexed diagram, was made to Walter Ernest Wait, Special Officer appointed under section 28 of the said Ordinances, within the period of three months from the date specified in the said notice, such land would be declared the property of the Crown, and dealt with on account of the Crown (*vide* Notice No. 4,563):

And Whereas (1) Dissanayaka Arachchige Babunhamy, (2) Jayasekera Liyana Arachchige Don Hendrick, and (3) Don Davit Abeysin Jayawardana Yapa made claim thereto, and Walter Ernest Wait and Howard Orme Fox, Special Officers appointed under section 28 of the said Ordinances, made due inquiry into such claim, and whereas the said 3rd claimant having died during the pendency of the inquiry, his claim was duly represented by his heirs (3a) Don Andreas Abeysin Jayawardana Yapa and (3b) Don Nikulas Abeysin Jayawardana Yapa (minors), and whereas the said Howard Orme Fox, Special Officer, with the consent of His Excellency the Governor, came to an agreement in writing (a) with the said 1st and 2nd claimants on the 20th day of June, 1916, and (b) with Abeysin Jayawardana Yapa Manis Appu as duly appointed representative of the said (3a) and (3b) claimants (minors) on the 29th day of June, 1916, concerning the said land under section 4, sub-section (1), of the said Ordinances, whereby it was agreed that the said (1) Dissanayaka Arachchige Babunhamy, (2) Jayasekera Liyana Arachchige Don Hendrick, (3a) Don Andreas Abeysin Jayawardana Yapa (minor), and (3b) Don Nikulas Abeysin Jayawardana Yapa (minor) should be declared the purchasers of the said land upon payment on or before the 20th day of September, 1916, to the Assistant Government Agent at Hambantota, or to the Treasury Officer at Tangalla, or to the Settlement Officer, of a sum of Rupees Sixty-nine and Cents Ten only (Rs. 69.10), as the purchase amount of the said land, and whereas the said amount has been duly paid, the said (1) Dissanayaka Arachchige Babunhamy, (2) Jayasekera Liyana Arachchige Don Hendrick, (3a) Don Andreas Abeysin Jayawardana Yapa (minor), and (3b) Don Nikulas Abeysin Jayawardana Yapa (minor) are hereby, in pursuance of the agreement aforementioned, declared to be the purchasers of the said land, as more fully described herein below.

Description of the Land referred to.

The land commonly called or known as Ranasingewela-atmagahena *alias* Kumburuwelhenekebella, situated in the village of Vitaranadeniya, in the West Giruwa pattu of the Hambantota District, in the Southern Province, containing in extent 4 acres 2 roods and 16 perches, and shown as lot 44 in preliminary plan 260 and in the annexed diagram ; and bounded as follows : on the north by Ranasingewela claimed by Ranasin Wanniarachchige Don Siman and others, *an* *ela*, Ranasingewela claimed by Ranasin Wanniarachchige Don Siman and others ; on the east by Dadamemawetunuwalelebima claimed by the trustees of Kahagalla Temple, Dadamemawetunuwalelebima *alias* Kumburuwalehena claimed by the trustees of Kahagalla Temple ; on the south by Dadamemawetunuwalelebima *alias* Kumburuwalehena claimed by the trustees of Kahagalla Temple ; on the west by Pottewelagedarawattekebella *alias* Kumburuwalehena claimed by Ranasin Arachchige Don Davith, Pottewelagedarawatta claimed by Ranasin Arachchige Nikulashamy.



Surveyor-General's Office,
Colombo, January 29, 1918.

Scale of 8 Chains to an Inch.

C. R. LUNDIE,
for Surveyor-General.

May 15, 1918.

J. M. DAVIES,
Special Officer.

Hambantota S. O. No. 1,501.

Order under Section 4, Sub-section (1), of "The Waste Lands Ordinances of 1897, 1899, 1900, and 1903."

In the matter of the lands commonly called or known as Maragahawattekebella, situate in the village of Vitaranadeniya, in the West Giruwa pattu of the Hambantota District, in the Southern Province, and of "The Waste Lands Ordinances of 1897, 1899, 1900, and 1903."

WHEREAS in pursuance of section 1 of the said Ordinances it was duly declared and notified on the 11th day of October, 1912, that if no claim to the lands commonly called or known as Maragahawattekebella, situate in the village of Vitaranadeniya, in the West Giruwa pattu of the Hambantota District, in the Southern Province, containing in extent 1 acre 1 rood and 37 perches, and shown as lots 103r3 and 103r in preliminary plan 260 and in the annexed diagram, was made to Walter Ernest Wait, Special Officer appointed under section 28 of the said Ordinances, within the period of three months from the date specified in the said notice, such land would be declared the property of the Crown, and dealt with on account of the Crown (*vide* Notice No. 4,563 :)


And whereas Wanigasinge Punchi Appu made claim thereto, and Walter Ernest Wait and Howard Orme Fox, Special Officers appointed under section 28 of the said Ordinances, made due inquiry into such claim, and whereas the said claimant and Howard Orme Fox, the aforesaid Special Officer, with the consent of His Excellency the Governor, came to an agreement in writing dated the 20th day of June, 1916, concerning the said lands, under section 4, sub-section (1), of the said Ordinances; whereby it was agreed that the said claimant should be declared the purchaser of the said lands upon payment on or before the 20th day of September, 1916, to the Assistant Government Agent at Hambantota, or to the Treasury Officer at Tangalla, or to the Settlement Officer, of a sum of Rupees Twenty-two and Cents Forty-five only (Rs. 22.45), as the purchase amount of the said lands, and whereas the said amount has been duly paid by the said claimant, he is hereby, in pursuance of the agreement aforementioned, declared to be the purchaser of the said lands, all more fully described herein below.

Description of the Lands referred to.

The following lots situated in the village of Vitaranadeniya, in the West Giruwa pattu of the Hambantota District, in the Southern Province, as described in the annexed diagram :—

Lot.	Name of Land.	Preliminary plan 260.	Extent, A. R. P.
103r3	Maragahawattekebella	0 0 20
103r	Do.	1 1 17
			1 1 37

and bounded as follows: on the north by Dangahakebella sold to Don Odiris Wijenayaka Nandasin under the Waste Lands Ordinances; on the east by Kanatuamulanemaragahawatta claimed by Wanigasinge Punchi Appu; on the south by Mailagahawattepitakoratuwa to be declared the property of the Crown under the Waste Lands Ordinances, Suriyagahawatta to be declared the property of the Crown under the Waste Lands Ordinances; on the west by Gulagahayayehens to be declared the property of the Crown under the Waste Lands Ordinances.



Surveyor-General's Office,
Colombo, January 29, 1918.

Scale of 8 Chains to an Inch.

C. R. LUNDIE,
for Surveyor-General.

May 15, 1918.

J. M. DAVIES,
Special Officer.

Hambantota S. O. No. 1,502.

Order under Section 4, Sub-section (1), of "The Waste Lands Ordinances of 1897, 1899, 1900, and 1903."

In the matter of the land commonly called or known as Dangahawatta, situate in the village of Vitaranadeniya, in the West Giruwa pattu of the Hambantota District, in the Southern Province, and of "The Waste Lands Ordinances of 1897, 1899, 1900, and 1903."

WHEREAS in pursuance of section 1 of the said Ordinances it was duly declared and notified on the 11th day of October, 1912, that if no claim to the land commonly called or known as Dangahawatta, situate in the village of Vitaranadeniya, in the West Giruwa pattu of the Hambantota District, in the Southern Province, containing in extent 2 roods and 37 perches, and shown as lot 103k in preliminary plan 260 and in the annexed diagram, was made to Walter Ernest Wait, Special Officer appointed under section 28 of the said Ordinances, within the period of three months from the date specified in the said notice, such land would be declared the property of the Crown, and dealt with on account of the Crown (*vide* Notice No. 4,563):

And whereas Wanigasinge Dionis made claim thereto, and Walter Ernest Wait and Howard Orme Fox, Special Officers appointed under section 28 of the said Ordinances, made due inquiry into such claim, and whereas the said claimant and Howard Orme Fox, the aforesaid Special Officer, with the consent of His Excellency the Governor, came to an agreement in writing dated the 20th day of June, 1916, concerning the said land, under section 4, sub-section (1), of the said Ordinances; whereby it was agreed that the said claimant should be declared the purchaser of the said land upon payment, to the Assistant Government Agent at Hambantota, or to the Treasury Officer at Tangalla, or to the Settlement Officer, of a sum of Rupees Eleven and Cents Twenty only (Rs. 11.20), as the purchase amount of the said land, and whereas the said amount has been duly paid by the said claimant, he is hereby, in pursuance of the agreement aforementioned, declared to be the purchaser of the said land, as more fully described herein below.

Description of the Land referred to.

The following lot situated in the village of Vitaranadeniya, in the West Giruwa pattu of the Hambantota District, in the Southern Province, as described in the annexed diagram:—

Lot.	Name of Land.	Preliminary plan 260.	Extent, A. R. P.
103k	Dangahawatta	0 2 37

and bounded as follows: on the north by Mailagahawattepitakoratuwa to be declared the property of the Crown under the Waste Lands Ordinances; on the east by Godellewatta claimed by Wanigasinge Dionis; on the south by Mailagahawatta (private), Kannachimulla Wewagodawanawatta Pitakebella *alias* Paranawatta sold to Badanachchige Babehamy under the Waste Lands Ordinances; on the west by Mailagahawattepitakoratuwa to be declared the property of the Crown under the Waste Lands Ordinances.



Surveyor-General's Office,
Colombo, January 29, 1918.

Scale of 8 Chains to an Inch.

C. R. LUNDIE,
for Surveyor-General.

May 15, 1918.

J. M. DAVIES,
Special Officer.

Kurunegala S. O. No. 2,322.

Order under Section 4, Sub-section (1), of "The Waste Lands Ordinances of 1897, 1899, 1900, and 1903."

In the matter of the lands commonly called or known as Watawanekadurugahamulahena, Galagawahena, &c., situate in the village of Dalupota, in the Kinyama korale of the Katugampola hatpattu of the Kurunegala District, in the North Western Province, and of "The Waste Lands Ordinances of 1897, 1899, 1900, and 1903."

WHEREAS in pursuance of section 1 of the said Ordinances it was duly declared and notified on the 29th day of October, 1914, that if no claim to the lands commonly called or known as Watawanekadurugahamulahena, Galagawahena, &c., situate in the village of Dalupota, in the Kinyama korale of the Katugampola hatpattu of the Kurunegala District, in the North-Western Province, containing in extent 18 acres 2 roods and 32 perches, and shown as lots 15, 15E, and 15E2 in preliminary plan 1,454 and in the annexed diagrams, was made to John Murray Davies, Special Officer appointed under section 28 of the said Ordinances, within the period of three months from the date specified in the said notice, such lands would be declared the property of the Crown, and dealt with on account of the Crown (*vide* Notice No. 5,417):

And whereas (1) Rajapaksa Mudiyanseelage Arachehillage Mudalihamy, (2) ditto Ukku Banda, and (3) ditto Santu Etana (minor), made claim thereto, and Howard Orme Fox, Special Officer appointed under section 28 of the said Ordinances, made due inquiry into such claim, and with the consent of His Excellency the Governor, came to an agreement in writing, dated the 1st day of August, 1916, with the said 1st claimant, and the said 2nd claimant for himself and as duly appointed representative of the said 3rd claimant (minor), concerning the said lands, under section 4, sub-section (1), of the said Ordinances; whereby it was agreed that the said claimants should be declared the purchasers of the said lands in the proportion of $\frac{1}{3}$ to the said 1st claimant, $\frac{1}{3}$ to each of the said 2nd and 3rd claimants, upon payment on or before the 1st day of November, 1916, to the Government Agent at Kurunegala, or to the Treasury Officer at Chilaw, or to the Settlement Officer of Rupees Two hundred and Fifteen and Cents Sixty (Rs. 215.60) and of Rupees Eighty-three and Cents Sixty (Rs. 83.60), as the purchase amounts of the said lands, and whereas the said amounts have been duly paid, the said claimants are hereby, in pursuance of the agreement aforementioned, declared to be the purchasers of the said lands, in the above-mentioned proportions, as more fully described herein below.

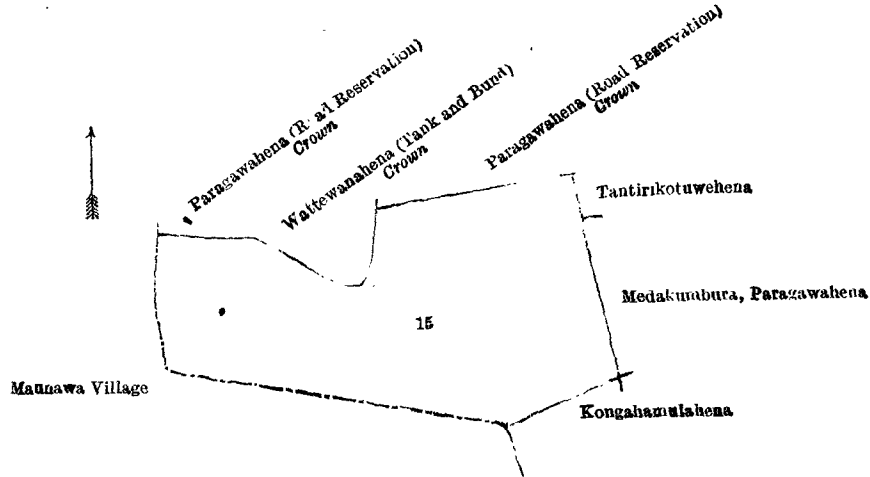
Description of the Lands referred to.

The following lots situated in the village of Dalupota, in the Kinyama korale of the Katugampola hatpattu of the Kurunegala District, in the North-Western Province, as described in the annexed diagrams :—

I.—Preliminary plan 1,454.

Lot.	Name of Land.	Extent, A. R. P.
15	Watawanekadurugamulahena	13 1 36

and bounded as follows : on the north by Paragawahena (road reservation) to be declared the property of the Crown under the Waste Lands Ordinances, Wattewanahena (tank and bund) to be declared the property of the Crown under the Waste Lands Ordinances, Paragawahena (road reservation) to be declared the property of the Crown under the Waste Lands Ordinances ; on the east by Tantirikotuwehena sold to Korallage Podihamy and others under the Waste Lands Ordinances, Medakumbura Paragawahena sold to Rajapaksa Mudiyansele Guruhamy and others under the Waste Lands Ordinances ; on the south by Kongahamulahena sold to Rajapaksa Mudiyansele Guruhamy and others under the Waste Lands Ordinances, the village limit of Maunawa ; on the west by the village limit of Maunawa.



Surveyor-General's Office,
Colombo, October 11, 1917.

Scale of 8 Chains to an Inch.

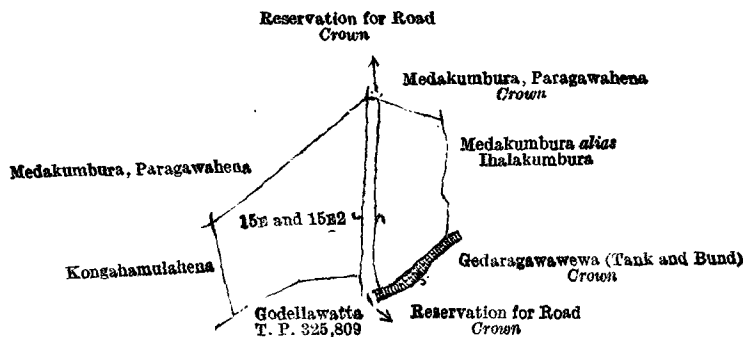
C. R. LUNDIE,
for Surveyor-General.

II.—Preliminary plan 1,454.

Lot.	Name of Land.	Extent, A. R. P.
15E	Galagawahena	3 1 23
15E2	Do.	1 3 13
		5 0 36

(Exclusive of the road passing through the lands.)

and bounded as follows : on the north by Medakumbura, Paragawahena sold to Rajapaksa Mudiyansele Guruhamy and others under the Waste Lands Ordinances, reservation for road to be declared the property of the Crown under the Waste Lands Ordinances, Medakumbura, Paragawahena to be declared the property of the Crown under the Waste Lands Ordinances ; on the east by Medakumbura *alias* Ihalakumbura claimed by Rajapaksa Mudiyansele Mudalihamy and others ; on the south by Gedaragawawewa (tank and bund) to be declared the property of the Crown under the Waste Lands Ordinances, reservation for road to be declared the property of the Crown under the Waste Lands Ordinances, Godellawatta sold by the Crown (T. P. 325,809) ; on the west by Kongahamulahena sold to Rajapaksa Mudiyansele Guruhamy and others under the Waste Lands Ordinances.



Surveyor-General's Office,
Colombo, October 11, 1917.

Scale of 8 Chains to an Inch.

C. R. LUNDIE,
for Surveyor-General.

March 28, 1918.

J. M. DAVIES,
Special Officer.

Kurunegala S. O. No. 2,323.

Order under Section 4, Sub-section (1), of "The Waste Lands Ordinances of 1897, 1899, 1900, and 1903,"
declaring Lands to be Crown Property.

In the matter of the lands commonly called or known as Pahala Ottekumbukgahamulahena (reservation for oya), Kongahamulahena (ditto), &c., situate in the village of Dalupota, in the Kinyama korale of the Katugampola hatpattu of the Kurunegala District, in the North-Western Province, and of "The Waste Lands Ordinances of 1897, 1899, 1900, and 1903."

WHEREAS in pursuance of section 1 of the said Ordinances it was duly notified on the 29th day of October, 1914, that if no claim to the lands commonly called or known as Pahala Ottekumbukgahamulahena (reservation for oya), Kongahamulahena (ditto), &c., situate in the village of Dalupota, in the Kinyama korale of the Katugampola hatpattu of the Kurunegala District, in the North-Western Province, containing in extent 29 acres 1 rood and 26 perches, and shown as lots 1A, 1B, 1C, 1D, 1E, 1F, 1G, 1H, 2B, 13I, 14, 15C, 15C1, 15C2, 15G, 15H, 16, 17A, 1 $\frac{1}{2}$, 11E, 19A, 20A, 21A, 15B1, 15D1, 15E1, 27C, 28, 33, and 36 in preliminary plan 1,454 and in the annexed diagrams, was made to John Murray Davies, Special Officer appointed under section 28 of the said Ordinances, within the period of three months from the date specified in such notice, such lands would be declared the property of the Crown, and dealt with on account of the Crown (*vide* Notice No. 5,417):

And whereas (1) Atukorallage Sinno Appuhamy, *ex-Vidane*, (2) ditto Hetuhamy, and (3) ditto Mudalihamy made claim thereto, and withdrew their claims thereto, and whereas (4) Rajapaksa Mudiyansele Menu Etana made claim to the above-mentioned lot 13I, and withdrew claim thereto, and whereas (5) Rajapaksa Mudiyansele Korallage Sittappuhamy, (6) ditto Kiri Menika (minor), and (7) ditto Punchihamy (minor) made claim to the above-mentioned lots 1H, 1F, 15D1, and 17A, and whereas the said 5th claimant, and the said 6th and 7th claimants (minors) through their duly appointed representative Ilangasekera Ratnayaka Elaris Appuhamy withdrew claim to the said lot 1H, and whereas (8) Wanasinha Mudiyansele Appuhamy, (9) ditto Mudalihamy, (10) Atukorallage Appuhamy, and (11) Adikari Mudiyansele Herat Sinno Appuhamy made claim to the above-mentioned lots 1A, 1B, 1C, 1D, 1E, 1F, 1G, and 1H; and whereas the said 8th, 9th, and 10th claimants by an agreement dated the 31st day of July, 1916, in consideration of being declared the purchasers of 5 acres more or less of lot 1 of the notice and of the block survey preliminary plan 1,454, now shown as lot 1x on the same block survey preliminary plan, in the proportion of $\frac{1}{4}$ to the said 8th claimant, $\frac{1}{4}$ to the said 9th claimant, and $\frac{1}{2}$ to the said 10th claimant, for a sum of Rs. 80; and the said 11th claimant by an agreement dated the 28th day of October, 1916, in consideration of being declared the purchaser of 5 acres and 5 perches more or less of lot 1 of the notice and of the block survey preliminary plan 1,454, now shown as resurveyed lot 1 on the same block survey preliminary plan, for a sum of Rs. 80.50, withdrew claim to the said lots 1A, 1B, 1C, 1D, 1E, 1F, 1G, and 1H of this order; and whereas (12) Korallage Jotihamy made claim to the above-mentioned lots 2B and 13I and by an agreement dated the 31st day of July, 1916, in consideration of (a) the Settlement Officer settling as private property otherwise than under the Waste Lands Ordinances lots 2A and 2C of the block survey preliminary plan 1,454, and (b) being declared the purchaser of lot 2 of the block survey preliminary plan 1,454, for a sum of Rs. 42.10, withdrew claim to the said lot 2B of this order; and whereas (13) Korallage Punchihamy made claim to the above-mentioned lot 13I, (14) Korallage Appusinno, (15) ditto Dingiri Banda (minor), and (16) ditto Podihamy made claim to the above-mentioned lots 13I and 15H, and (17) Rajapaksa Mudiyansele Guruhamy, (18) ditto Punchihamy, (19) ditto Menikhamy, and (20) ditto Ran Menika (minor) made claim to the above-mentioned lots 13I, 15H, 15B1, 15C, 15C1, 15C2, 1C, and 15D1; and whereas the said 12th, 13th, 16th, 17th, and 18th claimants, and the said 14th and 19th claimants for themselves and as duly appointed representatives of the said 15th and 20th claimants (minors), respectively, by an agreement dated the 31st day of July and the 1st day of August, 1916, in consideration of being declared the purchasers of lot 13 of the block survey preliminary plan 1,454, in the proportion of $\frac{1}{3}$ to the said 12th claimant, $\frac{1}{3}$ to the said 13th claimant, $\frac{1}{3}$ to the said 14th and 15th claimants together, $\frac{1}{3}$ to the said 16th claimant, $\frac{1}{4}$ to the said 17th claimant, and $\frac{1}{4}$ to the said 18th, 19th, and 20th claimants together, for a sum of Rs. 142.64, withdrew claim to the said lot 13I of this order, and the said 16th, 17th, and 18th claimants, and the said 14th and 19th claimants for themselves and as duly appointed representatives of the said 15th and 20th claimants (minors), respectively, by an agreement dated the 31st day of July, 1916, in consideration of being declared the purchasers of lots 15A and 30AJ of the block survey preliminary plan 1,454, in the proportion of $\frac{1}{4}$ to the said 14th and 15th claimants together, $\frac{1}{4}$ to the said 16th claimant, $\frac{1}{4}$ to the said 17th claimant, and $\frac{1}{4}$ to the said 18th, 19th, and 20th claimants together, for Rs. 16.40 and Rs. 37.40, withdrew claim to the said lot 15H of this order; and whereas the said 17th and 18th claimants, and the said 19th claimant for himself and as duly appointed representative of the said 20th claimant (minor), (a) by an agreement dated the 1st day of August, 1916, in consideration of (a) the Settlement Officer settling as private property otherwise than under the Waste Lands Ordinances lot 13C of the block survey preliminary plan 1,454, and (b) being declared the purchasers of lots 13D, 15B, and 15B2 of the block survey preliminary plan 1,454, in the proportion of $\frac{1}{4}$ to the said 17th claimant and $\frac{1}{4}$ to the said 18th, 19th, and 20th claimants together, for Rs. 51.70 and Rs. 4.90, withdrew claim to the said lots 15B1, 15C, 15C1, and 15C2 of this order; (b) by an agreement dated the 1st day of August, 1916, in consideration of being declared the purchasers of lots 1s and 1R of the block survey preliminary plan 1,454, in the proportion of $\frac{1}{4}$ to the said 17th claimant and $\frac{1}{4}$ to the said 18th, 19th, and 20th claimants, for Rs. 53.60 and Rs. 82.60, withdrew claim to the said lot 1C of this order; and (c) by an agreement dated the 6th day of November, 1916, in consideration of being declared along with Korallage Appu Sinno, the purchasers of lot 15D of the block survey preliminary plan 1,454, in the proportion of $\frac{1}{4}$ to the said 17th claimant, $\frac{1}{4}$ to the said 18th, 19th, and 20th claimants, and $\frac{1}{4}$ to the said Korallage Appu Sinno, for a sum of Rs. 57, withdrew claim to the said lot 15D1 of this order; and whereas (21) Rajapaksa Mudiyansele Mudalihamy, (22) ditto Punchirala, and (23) ditto Ukkuralla made claim to the above-mentioned lot 13I, and by an agreement dated the 31st day of July, 1916, in consideration of being declared the purchasers of lots 13G and 13H of the block survey preliminary plan 1,454, for Rs. 34.12 and Rs. 24.72, withdrew claim to the said lot 13I of this order; and whereas (24) Rajapaksa Mudiyansele Arachchillage Mudalihamy, (25) ditto Ukku Banda, and (26) ditto Santu Etana (minor) made claim to the above-mentioned lots 1A, 1E, 15G, 15H, 15E1, 1H, 13I, and 1F; and whereas the said 24th claimant, and the said 25th claimant for himself and as duly appointed representative of the said 26th claimant (minor), (a) by an agreement dated the 1st day of August, 1916, in consideration of being declared the purchasers of lots 1F and 1W of the block survey preliminary plan 1,454, in the proportion of $\frac{1}{4}$ to the said 24th claimant, $\frac{1}{4}$ to the said 25th claimant, and $\frac{1}{4}$ to the said 26th claimant, for Rs. 61.60 and Rs. 86.20, withdrew claim to the said lots 1A and 1E of this order; (b) by an agreement dated the 1st day of August, 1916, in consideration of being declared the purchasers of lots 15, 15E, and 15E2 of the block survey preliminary plan 1,454, in the same proportions as aforementioned, for Rs. 215.60 and Rs. 83.60, withdrew claim to the said lots 15G, 15H, and 15E1 of this order; and (c) by an agreement dated the 1st day of August, 1916, in consideration of being declared the purchasers of lots 1I and 13F of the block survey preliminary plan 1,454, in the same proportion as aforementioned, for Rs. 95.02 and Rs. 38.12, withdrew claim to the said lots 1H and 13I of this order; and whereas (27) Adikari Mudiyansele Punchi Etana, (28) Korallage Manel Etana (minor), (29) ditto Babahamy (minor), (30) Adikari Mudiyansele Punchi Banda, (31) Rajapaksa Mudiyansele Korallage Appuhamy, (32) ditto Kirihamy, (33) Rajapaksa Mudiyansele Korallage Kiri Banda, and (34) ditto Ran Menika made claim to the above-mentioned lots 1F, 15D1, and 17A; and whereas the said 31st claimant having died during the pendency of the inquiry, his heirs (31a) Gampaha Mudiyansele Hetu Etana, (31b) Rajapaksa Mudiyansele Korallage Pinhamy (minor), and (31c) ditto Sittappuhamy (minor) were substituted as claimants; and whereas the said 24th, 30th, 33rd, 34th, and

5th claimants, the said 27th claimant for herself and as duly appointed representative of the said 28th and 29th claimants (minors), the said 25th claimant for himself and as duly appointed representative of the said 26th claimant (minor), and Hlangasekera Ratnayaka Elaris Appuhamy as duly appointed representative of the said 6th and 7th claimants (minors) by an agreement dated the 6th day of November, 1916, the said (31a) claimant for herself and as duly appointed representative of the said (31b) and (31c) claimants (minors) by an agreement dated the 7th day of November, 1916, and the said 32nd claimant by an agreement dated the 7th day of November, 1916, in consideration of the said claimants, except the said 5th claimant, being declared along with Rajapaksa Mudiyansele Korallage Bandappu, the purchasers of lot 10 of the block survey preliminary plan 1,454, in the proportion of $\frac{1}{2}$ to the said 27th, 28th, 29th, and 30th claimants together, $\frac{1}{2}$ to the said 24th, 25th, and 26th claimants together, $\frac{1}{2}$ to the (31a), (31b), (31c) and 32nd claimants together, $\frac{1}{2}$ to the said 33rd and 34th claimants together, 1/16 to the said 6th and 7th claimants together, and 1/16 to the said Rajapaksa Mudiyansele Korallage Bandappu, upon payment on or before the 6th day of February, 1917, to the Government Agent at Kurunegala, or to the Treasury Officer at Chilaw, or to the Settlement Officer, of a sum of Rs. 34.10, withdrew claim to the above-mentioned lot 1F of this order; and whereas the said 30th, 33rd, 34th, and 5th claimants, the said 27th claimant for herself and as duly appointed representative of the said 28th and 29th claimants (minors), and Hlangasekera Ratnayaka Elaris Appuhamy as duly appointed representative of the said 6th and 7th claimants (minors) by an agreement dated the 6th day of November, 1916, the said (31a) claimant for herself and as duly appointed representative of the said (31b) and (31c) claimants (minors) by an agreement dated the 7th day of November, 1916, and the said 32nd claimant by an agreement dated the 7th day of November, 1916, in consideration of the said claimants, except the said 5th claimant, being declared the purchasers of lots 15D2 and 17 of the block survey preliminary plan 1,454, in the proportion of $\frac{1}{2}$ to the said 27th, 28th, 29th, and 30th claimants together, $\frac{1}{2}$ to the said (31a), (31b), (31c), and 32nd claimants together, $\frac{1}{2}$ to the said 33rd and 34th claimants together, and $\frac{1}{2}$ to the said 6th and 7th claimants together, upon payment on or before the 6th day of February, 1917, to the Government Agent at Kurunegala, or to the Treasury Officer at Chilaw, or to the Settlement Officer, of a sum of Rs. 39.50, withdrew claim to the above-mentioned lots 15D1 and 17A of this order; and whereas (38) Adikari Mudiyansele Kiri Bandappuhamy, (39) ditto Appuhamy (minor), (40) ditto Korallage Punchihamy, (41) ditto Kiri Banda (minor), (42) ditto Malhamy (minor), (43) ditto Gunamalhamy (minor), and (44) ditto Punchirala made claim to the above-mentioned lot 1D; and whereas the said 40th and 44th claimants, the said 38th claimant for himself and as duly appointed representative of the said 39th claimant (minor), and Adikari Mudiyansele Ranhamy as duly appointed representative of the said 41st, 42nd, and 43rd claimants (minors) by an agreement dated the 26th day of October, 1916, in consideration of the said 38th, 39th, and 44th claimants and the said Adikari Mudiyansele Ranhamy being declared the purchasers of lot 1Q of the block survey preliminary plan 1,454, for a sum of Rs. 54.20, withdrew claim to the said lot 1D of this order, I, John Murray Davies, the aforesaid Special Officer, under and by virtue of the powers vested in me in that behalf by section 4 of the said Ordinances, do hereby on this 16th day of April, 1918, order and declare, under section 4, sub-section (1), of the said Ordinances, that the said lands, as more fully described herein below, are the property of the Crown.

Description of the Lands referred to.

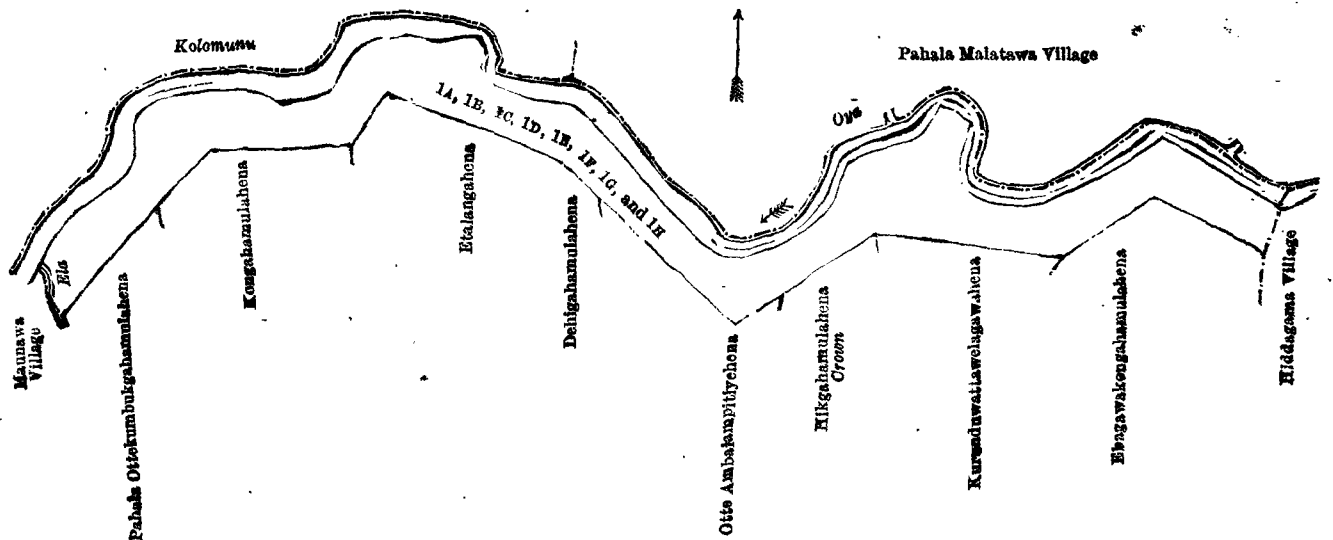
The following lots situated in the village of Dalupota, in the Kiniyama korale of the Katugampola hatpattu of the Kurunegala District, in the North-Western Province, as described in the annexed diagrams:—

I.—Preliminary plan 1,454.

Lot.	Name of Land.	Extent, A. R. P.	Lot.	Name of Land.	Extent, A. R. P.
1A ..	Pahala Ottekumbukgahamulahena (reservation for oya) ..	1 1 16	1F ..	Hikgahamulahena (reservation for oya)	1 0 16
1B ..	Kongahamulahena (reservation for oya)	2 1 21	1G ..	Kurunduwattewelagawahena (do.)	2 2 0
1C ..	Elalangahena (do.)	2 1 24	1H ..	Ebagawakongahamulahena (do.)	1 2 24
1D ..	Dehigahamulahena (do.)	0 1 22			
1E ..	Otteambalampitiyahena (do.)	1 3 16			13 2 19

and bounded as follows: on the north by Kolomunu-oya (the village limit of Amunatigama, the village limit of Pahala Malatawa); on the east by the village limit of Hiddagama; on the south by Ebagawakongahamulahena sold to Rajapaksa Mudiyansele Arachchillage Mudalihamy and others under the Waste Lands Ordinances, Kurunduwattewelagawahena (private), Hikgahamulahena to be declared the property of the Crown under the Waste Lands Ordinances, Otteambalampitiyahena sold to Rajapakse Mudiyansele Arachchillage Mudalihamy and others under the Waste Lands Ordinances, Dehigahamulahena sold to Adikari Mudiyansele Kiri Bandappuhamy and others under the Waste Lands Ordinances, Etalangahena sold to Rajapakse Mudiyansele Guruhamy and others under the Waste Lands Ordinances, Kongahamulahena (private), Pahala Ottekumbukgahamulahena sold to Rajapaksa Mudiyansele Arachchillage Mudalihamy and others under the Waste Lands Ordinances; on the west by an ela (the village limit of Maunawa).

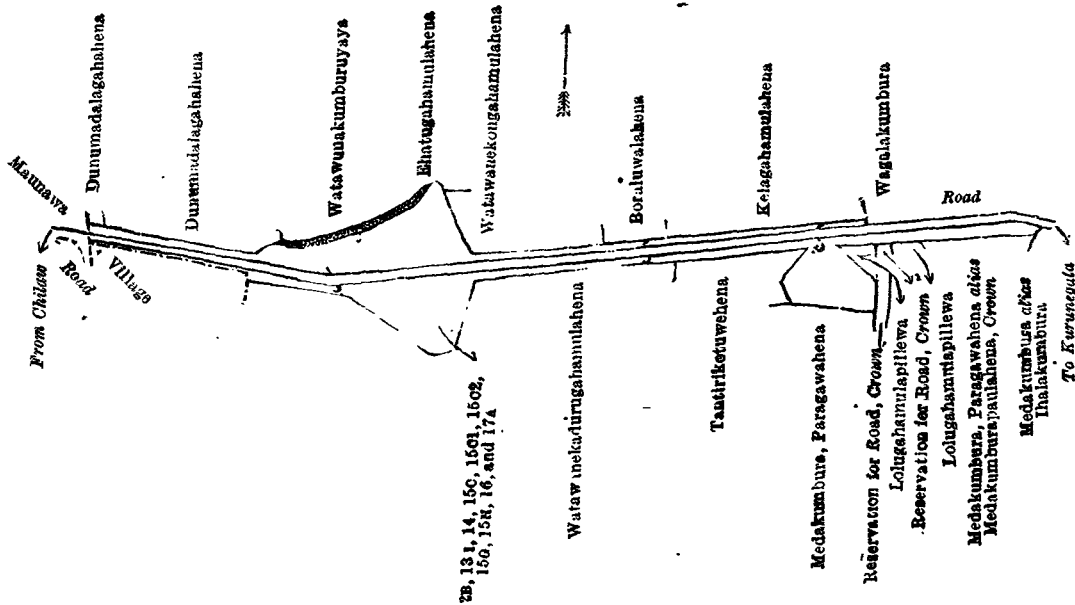
Annoatigama Village



II.—Preliminary plan 1,454.

Lot.	Name of Land.	Extent, A. R. P.	Lrt.	Name of Land.	Extent, A. R. P.
2B ..	Dunumadalagahahena (road reservation)	0 0 38	15G ..	Paragawahena (road reservation) ..	0 0 20
13r ..	Paragawahena (do.)	0 1 29	15H ..	Do. (do.) ..	0 2 0
14 ..	Wattewanahena (tank and bund) ..	2 2 35	16 ..	Tantiriyakotuwawewa (tank) ..	0 3 4
15c ..	Road reservation ..	0 0 8	17A ..	Paragawahena (road reservation) ..	0 0 38
15c1 ..	Do. ..	0 0 3			
15c2 ..	Do. ..	0 0 12			5 0 27

and bounded as follows : on the north by Dunumadalagahahena (private), Dunumadalagahahena sold to Korallage Jotihamy under the Waste Lands Ordinances, Watawanakumburuyaya claimed by Rajapakse Mudiyansele Guruhamy and others, Ehatugamahulahena sold to Rajapaksa Mudiyansele Mudalihamy and others under the Waste Lands Ordinances, Watawanekongamahulahena sold to Rajapaksa Mudiyansele Mudalihamy and others under the Waste Lands Ordinances, Boraluwalahena sold to Rajapaksa Mudiyansele Arachchillage Mudalihamy and others under the Waste Lands Ordinances, Kelagamahulahena sold to Korallage Jotihamy and others under the Waste Lands Ordinances, Wagalakumbura claimed by Rajapaksa Mudiyansele Ranhamy and others, the road from Chilaw to Kurunegala ; on the east by Medakumbura *alias* Ihalakumbura claimed by Rajapaksa Mudiyansele Mudalihamy and others ; on the south by Medakumburaparagawahena *alias* Medakumburapaulahena to be declared the property of the Crown under the Waste Lands Ordinances, Lolugahamulapillewa sold to Rajapaksa Mudiyansele Guruhamy and others under the Waste Lands Ordinances, reservation for road to be declared the property of the Crown under the Waste Lands Ordinances, Lotugahamulapillewa sold to Rajapaksa Mudiyansele Guruhamy and others under the Waste Lands Ordinances, reservation for road to be declared the property of the Crown under the Waste Lands Ordinances, Medakumburaparagawahena sold to Rajapaksa Mudiyansele Guruhamy and others under the Waste Lands Ordinances, Tantirikotuwehena sold to Korallage Podihamy and others under the Waste Lands Ordinances, Watawanekadurugamahulahena sold to Rajapaksa Mudiyansele Arachchillage Mudalihamy and others under the Waste Lands Ordinances, the village limit of Maunawa ; on the west by the village limit of Maunawa, the village limit of Maunawa.



Surveyor-General's Office,
Colombo, October 11, 1917.

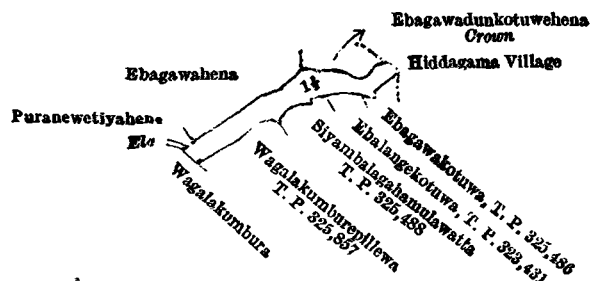
Scale of 8 Chains to an Inch.

C. R. LUNDIE,
for Surveyor-General.

III.—Preliminary plan 1,454.

Lot.	Name of Land.	Extent, A. R. P.
1 1/2 ..	Ambagahamulla-ebba (water-hole) ..	0 3 15

and bounded as follows : on the north by an ela, Puranewetiyahena sold to Rajapaksa Mudiyansele Arachchillage Mudalihamy and others under the Waste Lands Ordinances, Ebagawahena sold to Rajapaksa Mudiyansele Arachchillage Mudalihamy and others under the Waste Lands Ordinances, Ebagawadunkotuwehena to be declared the property of the Crown under the Waste Lands Ordinances ; on the east by the village limit of Hiddagama ; on the south by Ebagawakotuwa sold by the Crown (T. P. 325,486), Ebalangekotuwa sold by the Crown (T. P. 323,431), Siyambalagahamulawatta sold by the Crown (T. P. 325,488), Wagalakumburapillewa sold by the Crown (T. P. 325,857) ; on the west by Wagalakumbura claimed by Rajapaksa Mudiyansele Ranhamy and others.



Surveyor-General's Office,
Colombo, October 11, 1917.

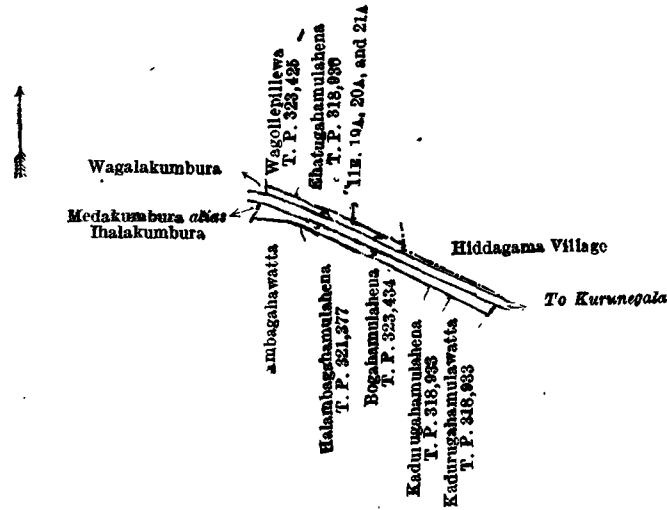
Scale of 8 Chains to an Inch.

C. R. LUNDIE,
for Surveyor-General.

IV.—Preliminary plan 1,454.

Lot.	Name of Land.	Extent, A. R. P.
11E	Ehatugahamulahena (road reservation)	0 1 3
19A	Ambagahawatta (do.)	0 0 8
20A	Bogahamulahena (do.)	0 0 24
21A	Kadurugahamulawatta (do.)	0 0 9
		0 2 4

and bounded as follows : on the north by Wagollepillewa sold by the Crown (T. P. 323,425), Ehatugahamulahena sold by the Crown (T. P. 318,930), a road (the village limit of Hiddagama) ; on the east by the village limit of Hiddagama ; on the south by Kadurugahamulawatta sold by the Crown (T. P. 318,933), Kadurugahamulahena sold by the Crown (T. P. 318,933), Bogahamulahena sold by the Crown (T. P. 323,434), Halambagahamulahena sold by the Crown (T. P. 321,377), Ambagahawatta claimed by Rajapaksa Mudiyansele Ran Menika and others ; on the west by Medakumbura *alias* Ihalakumbura claimed by Rajapaksa Mudiyansele Mudalihamy and others, Wagalakumbura claimed by Rajapaksa Mudiyansele Ranhamy and others.



Surveyor-General's Office,
Colombo, October 11, 1917.

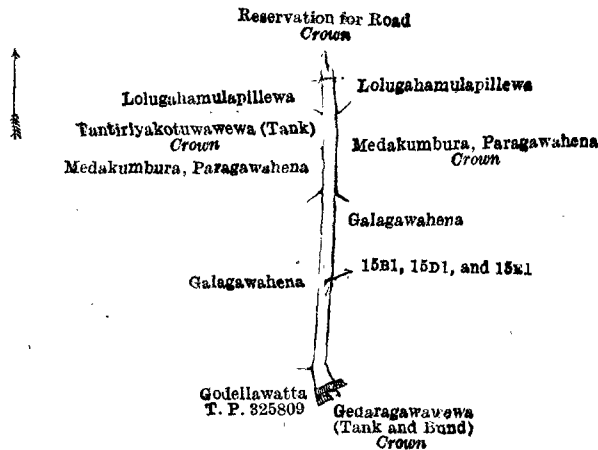
Scale of 8 Chains to an Inch.

C. R. LUNDIE,
for Surveyor-General.

V.—Preliminary plan 1,454.

Lot.	Name of Land.	Extent, A. R. P.
15B1	Road reservation	0 0 12
15D1	Do.	0 0 25
15E1	Do.	0 1 22
		0 2 19

and bounded as follows : on the north by reservation for road to be declared the property of the Crown under the Waste Lands Ordinances ; on the east by Lolugahamulapillewa sold to Rajapaksa Mudiyansele Guruhamy and others under the Waste Lands Ordinances, Medakumbura, Medakumbura, Paragawahena to be declared the property of the Crown under the Waste Lands Ordinances, Galagawahena sold to Rajapaksa Mudiyansele Arachchillage Mudalihamy and others under the Waste Lands Ordinances ; on the south by Gedaragawawewa (tank and bund) to be declared the property of the Crown under the Waste Lands Ordinances ; on the west by (T. P. 325,809), Godellawatta sold by the Crown, Galagawahena sold to Rajapaksa Mudiyansele Arachchillage Mudalihamy and others under the Waste Lands Ordinances, Medakumburaparagawahena sold to Rajapaksa Mudiyansele Guruhamy and others under the Waste Lands Ordinances, Tantiriyakotuawewa (tank) to be declared the property of the Crown under the Waste Lands Ordinances, Lolugahamulapillewa sold to Rajapaksa Mudiyansele Guruhamy and others under the Waste Lands Ordinances.



Surveyor-General's Office,
Colombo, October 11, 1917.

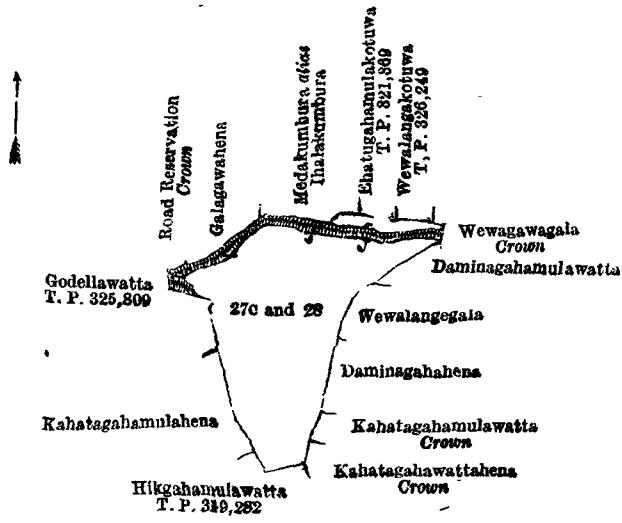
Scale of 8 Chains to an Inch.

C. R. LUNDIE,
for Surveyor-General.

VI.—Preliminary plan 1,454.

Lot.	Name of Land.	Extent, A. R. P.
27c ..	Ehatugahamulapillewa	0 1 3
28 ..	Gedaragawawewa (tank and bund).. .. .	5 0 26
		5 1 29

and bounded as follows : on the north by road reservation to be declared the property of the Crown under the Waste Lands Ordinances, Galagawahena sold to Rajapaksa Mudiyansele Arachchillage Mudalihamy and others under the Waste Lands Ordinances, Medakumbura *alias* Ihalakumbura claimed by Rajapaksa Mudiyansele Mudalihamy and others, Ehatugahamulakotuwa sold by the Crown (T. P. 321,369), Wewalangakotuwa sold by the Crown (T. P. 326,249), Wewagawagala belonging to the Crown ; on the east by Wewagawagala belonging to the Crown, Daminagahamulawatta sold to Adikari Mudiyansele Puchi Etana and others under the Waste Lands Ordinances, Wewalangagala sold to Rajapaksa Mudiyansele Korallage Kirimenika and another under the Waste Lands Ordinances, Daminagahahena sold to Rajapaksa Mudiyansele Guruhamy and others under the Waste Lands Ordinances, Kahatagahamulawatta and Kahatagahawattahena to be declared the property of the Crown under the Waste Lands Ordinances ; on the south by Hikgahamulawatta sold by the Crown (T. P. 319,282) ; on the west by Hikgahamulawatta sold by the Crown (T. P. 319,282), Kahatagahamulawatta sold to Rajapaksa Mudiyansele Korallage Ukku Banda and others under the Waste Lands Ordinances, Godellawatta sold by the Crown (T. P. 325,809).



Surveyor-General's Office,
Colombo, October 11, 1917.


Scale of 8 Chains to an Inch.

C. R. LUNDIE,
for Surveyor-General.

VII.—Preliminary plan 1,454.

Lot.	Name of Land.	Extent, A. R. P.
33 ..	Molawewa (tank and bund)	1 2 15

and bounded as follows : on the north by Molawewa-agarekumburapillewa sold to Atukorallage Sittappuhamy and another under the Waste Lands Ordinances, Molawewehena sold to Rajapaksa Mudiyansele Mudalihamy and others under the Waste Lands Ordinances ; on the east by Molawewehena sold to Rajapaksa Mudiyansele Mudalihamy and others under the Waste Lands Ordinances ; on the south by Molawewehena sold to Rajapaksa Mudiyansele Mudalihamy and others under the Waste Lands Ordinances, Kongahamulawatta sold by the Crown (T. P. 317,477) ; on the west by Molawewekumbura sold to Atukorallage Sittappuhamy and another under the Waste Lands Ordinances, Molawewegarekumburapillewa sold to Atukorallage Sittappuhamy and another under the Waste Lands Ordinances.



Surveyor-General's Office,
Colombo, October 11, 1917.

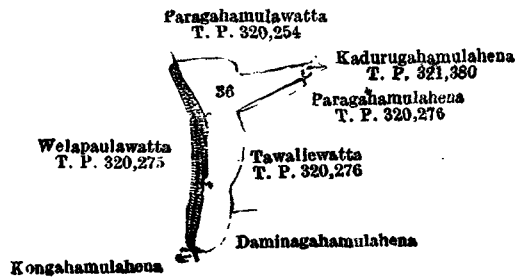
Scale of 8 Chains to an Inch.

C. R. LUNDIE,
for Surveyor-General.

VIII.—Preliminary plan 1,454.

Lot.	Name of Land.	Extent, A. R. P.
36 ..	Paragahamulawewa (tank and bund)	1 2 18

and bounded as follows : on the north by Paragahamulawatta sold by the Crown (T. P. 320,254) ; on the east by Kadurugahamulawatta sold by the Crown (T. P. 321,380), Paragahamulawatta sold by the Crown (T. P. 320,276), Tawallewatta sold by the Crown (T. P. 320,276) ; on the south by Daminagahamulawatta sold to Randeni Mudiyansele Herathamy Upasakarala and another under the Waste Lands Ordinances, Kongahamulawatta sold to Rajapaksa Mudiyansele Mudalihamy and another under the Waste Lands Ordinances ; on the west by Welapaulawatta sold by the Crown (T. P. 320,275).



Surveyor-General's Office,
Colombo, October 11, 1917.

Scale of 8 Chains to an Inch.

C. R. LUNDIE,
for Surveyor-General.

April 16, 1918. J. M. DAVIES,
Special Officer.

Kurunegala S. O. No 2,324.

Order under Section 4, Sub-section (1), of "The Waste Lands Ordinances of 1897, 1899, 1900, and 1903."

In the matter of the lands commonly called or known as Palugahamulahena and Mahaelahena, situate in the village of Dalupota, in the Kinyama korale of the Katugampola hatpattu of the Kurunegala District, in the North-Western Province, and of "The Waste Lands Ordinances of 1897, 1899, 1900, and 1903."

WHEREAS in pursuance of section 1 of the said Ordinances it was duly declared and notified on the 29th day of October, 1914, that if no claim to the lands commonly called or known as Palugahamulahena and Mahaelahena, situate in the village of Dalupota, in the Kinyama korale of the Katugampola hatpattu of the Kurunegala District, in the North-Western Province, containing in extent 11 acres and 29 perches, and shown as lots 30AF and 30AI in preliminary plan 1,454 and in the annexed diagrams, was made to John Murray Davies, Special Officer appointed under section 28 of the said Ordinances, within the period of three months from the date specified in the said notice, such lands would be declared the property of the Crown, and dealt with on account of the Crown (*vide* Notice No. 5,417):

And whereas (1) Rajapaksa Mudiyansele Arachchillage Mudalihamy, (2) ditto Ukku Banda, and (3) ditto Santu Etana (minor), made claim thereto, and Howard Orme-Fox, Special Officer appointed under section 28 of the said Ordinances, made due inquiry into such claim, and with the consent of His Excellency the Governor, came to an agreement in writing dated the 1st day of August 1916, with the said 1st claimant, and the said claimant for himself and as duly appointed representative of the said 3rd claimant (minor), concerning the said lands, under section 4, sub-section (1), of the said Ordinances; whereby it was agreed that the said claimants should be declared the purchasers of the said lands in the proportion of $\frac{1}{3}$ to the said 1st claimant, $\frac{1}{3}$ to each of the said 2nd and 3rd claimants, upon payment on or before the 1st day of November, 1916, to the Government Agent at Kurunegala, or to the Treasury Officer, Chilaw, or to the Settlement Officer of Rupees One hundred and Five and Cents Fifty-two (Rs. 105.52) and of Rupees Seventy-three and Cents Forty (Rs. 73.40), as the purchase amounts of the said lands, and whereas the said amounts have been duly paid, the said claimants are hereby, in pursuance of the agreement aforementioned, declared to be the purchasers of the said lands, in the above-mentioned proportions, as more fully described herein below:

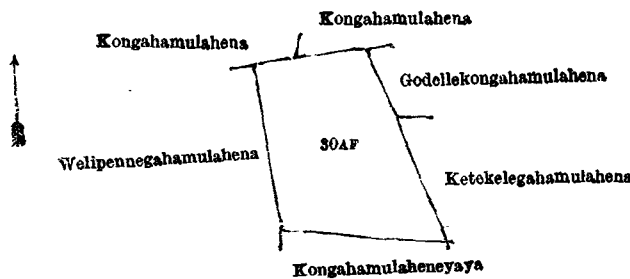
Description of the Lands referred to.

The following lots situated in the village of Dalupota, in the Kinyama korale of the Katugampola hatpattu of the Kurunegala District, in the North-Western Province, as described in the annexed diagrams:—

I.—Preliminary plan 1,454.

Lot.	Name of Land.	Extent, A. R. P.
30AF	Palugahamulahena	4 2 14

and bounded as follows: on the north by Kongahamulahena sold to Rajapaksa Mudiyansele Guruhamy and others under the Waste Lands Ordinances, Kongahamulahena sold to Adikari Mudiyansele Punchi Etana and others under the Waste Lands Ordinances; on the east by Godellekongahamulahena sold to Rajapaksa Mudiyansele Korallage Kiri Menika and others under the Waste Lands Ordinances, Ketekelegahamulahena sold to Rajapaksa Mudiyansele Korallage Kiri Menika and others under the Waste Lands Ordinances; on the south by Kongahamulaheneyaya sold to Korallage Jotihamy and others under the Waste Lands Ordinances; on the west by Welipennegahamulahena sold to Korallage Jotihamy under the Waste Lands Ordinances.



Surveyor-General's Office,
Colombo, October 11, 1917.

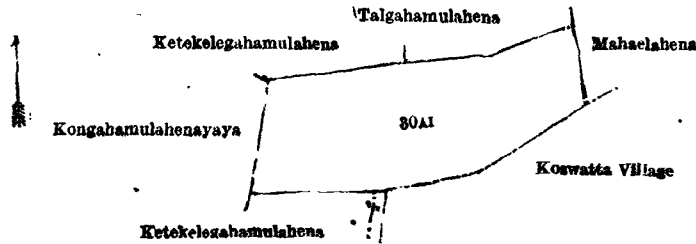
Scale of 8 Chains to an Inch.

C. R. LUNDIE,
for Surveyor-General.

II.—Preliminary plan 1,454.

Lot.	Name of Land.	Extent, A. R. P.
30AI	Mahaelahena	8 2 15

and bounded as follows: on the north by Ketekelegahamulahena claimed by Rajapaksa Mudiyansele Korallage Kiri Menika and others under the Waste Lands Ordinances, Talgahamulahena sold to Korallage Podihamy and others under the Waste Lands Ordinances; on the east by Mahaelahena sold to Korallage Jotihamy and others under the Waste Lands Ordinances; on the south by the village limit of Koswatta, Ketekelegahamulahena sold to Rajapaksa Mudiyansele Arachchillage Mudalihamy and others under the Waste Lands Ordinances; on the west by Kongahamulahenayaya sold to Korallage Jotihamy and others under the Waste Lands Ordinances.



Surveyor-General's Office,
Colombo, October 11, 1917.

Scale of 8 Chains to an Inch.

C. R. LUNDIE,
for Surveyor-General.

March 28, 1918.

J. M. DAVIES,
Special Officer.

Kurunegala S. O. No. 2,325.

Order under Section 4, Sub-section (1), of "The Waste Lands Ordinances of 1897, 1899, 1900, and 1903."

In the matter of the lands commonly called or known as Molaweweagarekumburapillewa and Molawewekumbura, situate in the village of Dalupota, in the Kiniyama korale of the Katugampola hatpattu of the Kurunegala District, in the North-Western Province, and of "The Waste Lands Ordinances of 1897, 1899, 1900, and 1903."

WHEREAS in pursuance of section 1 of the said Ordinances it was duly declared and notified on the 29th day of October, 1914, that if no claim to the lands commonly called or known as Molaweweagarekumburapillewa and Molawewekumbura, situate in the village of Dalupota, in the Kiniyama korale of the Katugampola hatpattu of the Kurunegala District, in the North-Western Province, containing in extent 14 acres and 25 perches, and shown as lots 30 and 30v in preliminary plan 1,454 and in the annexed diagram, was made to John Murray Davies, Special Officer appointed under section 28 of the said Ordinances, within the period of three months from the date specified in the said notice, such lands would be declared the property of the Crown, and dealt with on account of the Crown (*vide* Notice No. 5,417):

And whereas (1) Atukorallage Sittappuhamy and (2) Rajapaksa Mudiyanselele Guruhamy made claim thereto, and Howard Orme Fox, Special Officer appointed under section 28 of the said Ordinances, made due inquiry into such claim, and whereas the said claimants and the aforesaid Howard Orme Fox, Special Officer, with the consent of His Excellency the Governor, came to an agreement in writing dated the 31st day of July, 1916, concerning the said land, under section 4, sub-section (1), of the said Ordinances; whereby it was agreed that the said claimants should be declared the purchasers, in equal shares, of the said lands upon payment on or before the 31st day of October, 1916, to the Government Agent at Kurunegala of a sum of Rupees Two hundred and Twenty-six and Cents Fifty only (Rs. 226.50), as the purchase amount of the said lands, and whereas the said amount has been paid by the said claimants, they are hereby, in pursuance of the agreement aforementioned, declared to be the purchasers, in equal shares, of the said lands, as more fully described herein below.

Description of the Lands referred to.

The following lots situated in the village of Dalupota, in the Kiniyama korale of the Katugampola hatpattu of the Kurunegala District, in the North-Western Province, as described in the annexed diagram:—

Preliminary plan 1,454.

Lot.	Name of Land.	Extent, A. R. P.
30 ..	Molaweweagarekumburapillewa	12 1 11
30v ..	Molawewekumbura	1 3 14
		14 0 25

and bounded as follows: on the north by the village limit of Maunawa; on the east by Godellawatta sold by the Crown (T. P. 325,809), Godellahena sold to Rajapaksa Mudiyanselele Guruhamy and others under the Waste Lands Ordinances, Molawewehena sold to Rajapaksa Mudiyanselele Mudalihamy and others under the Waste Lands Ordinances, Molawewa (tank and bund) to be declared the property of the Crown under the Waste Lands Ordinances; on the south by Kongahamulawatta sold by the Crown (T. P. 317,477), Kajugahawatta sold by the Crown (T. P. 317,477); on the west by the village limit of Maunawa, Molawelakumbura claimed by Rajapaksa Mudiyanselele Guruhamy and others, the village limit of Maunawa.



Surveyor-General's Office,
Colombo, October 11, 1917.

Scale of 8 Chains to an Inch.

C. R. LUNDIE,
for Surveyor-General.

March 28, 1918.

J. M. DAVIES,
Special Officer.

Kurunegala S. O. No. 2,326.

Order under Section 4, Sub-section (1), of "The Waste Lands Ordinances of 1897, 1899, 1900, and 1903."

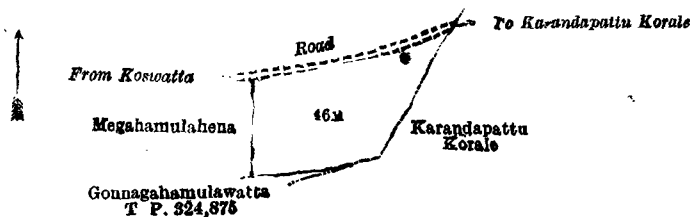
In the matter of the land commonly called or known as Ihalamegahamulahena, situate in the village of Ganegoda, in the Kinyama korale of the Katugampola hatpattu of the Kurunegala District, in the North-Western Province, and of "The Waste Lands Ordinances of 1897, 1899, 1900, and 1903."

WHEREAS in pursuance of section 1 of the said Ordinances it was duly declared and notified on the 15th day of January, 1915, that if no claim to the land commonly called or known as Ihalamegahamulahena, situate in the village of Ganegoda, in the Kinyama korale of the Katugampola hatpattu of the Kurunegala District, in the North-Western Province, containing in extent 3 acres and 1 perch, and shown as lot 46M in preliminary plan 1,462 and in the annexed diagram, was made to John Murray Davies, Special Officer appointed under section 28 of the said Ordinances, within the period of three months from the date specified in the said notice, such land would be declared the property of the Crown, and dealt with on account of the Crown (*vide* Notice No. 5,470):

And whereas (1) Herat Mudiyansele Appuhamy, (2) ditto Kuda Appuhamy, and (3) ditto Baba Etana made claim thereto, and I, John Murray Davies, Special Officer appointed under section 28 of the said Ordinances, made due inquiry into such claim, and whereas the said claimants and I, with the consent of His Excellency the Governor, came to an agreement in writing dated the 23rd day of February, 1916, concerning the said land, under section 4, sub-section (1), of the said Ordinances; whereby it was agreed that the said claimants should be declared the purchasers of the said land upon payment of a sum of Rupees Forty-eight only (Rs. 48), as the purchase amount of the said land, and whereas the said amount has been duly paid by the said claimants, they are hereby, in pursuance of the agreement aforementioned, declared to be the purchasers of the said land, as more fully described herein below.

Description of the Land referred to.

The land commonly called or known as Ihalamegahamulahena, situated in the village of Ganegoda, in the Kinyama korale of the Katugampola hatpattu of the Kurunegala District, in the North-Western Province, containing in extent 3 acres and 1 perch, and shown as lot 46M in preliminary plan 1,462 and in the annexed diagram; and bounded as follows: on the north by the road from Koswatta to Karandapattu korale; on the east by the boundary of Karandapattu korale; on the south by the boundary of Karandapattu korale, Gonnagahamulawatta sold by the Crown (T. P. 324,875); on the west by Megahamulahena sold to Imiya Mudiyansele Naidehamy and others under the Waste Lands Ordinances.



Surveyor-General's Office.
Colombo, May 9, 1918.

Scale of 8 Chains to an Inch.

C. R. LUNDIE,
for Surveyor-General.

J. M. DAVIES,
Special Officer.

June 21, 1918.

Kurunegala S. O. No. 2,327.

Order under Section 4, Sub-section (1), of "The Waste Lands Ordinances of 1897, 1899, 1900, and 1903."

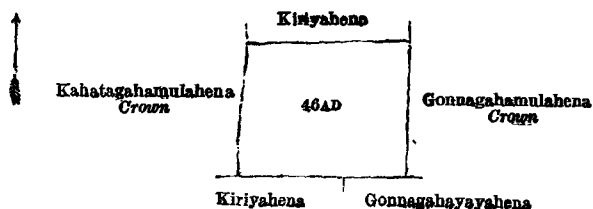
In the matter of the land commonly called or known as Talgahamulahena, situate in the village of Ganegoda, in the Kinyama korale of the Katugampola hatpattu of the Kurunegala District, in the North-Western Province, and of "The Waste Lands Ordinances of 1897, 1899, 1900, and 1903."

WHEREAS in pursuance of section 1 of the said Ordinances it was duly declared and notified on the 15th day of January, 1915, that if no claim to the land commonly called or known as Talgahamulahena, situate in the village of Ganegoda, in the Kinyama korale of the Katugampola hatpattu of the Kurunegala District, in the North-Western Province, containing in extent 4 acres and 5 perches, and shown as lot 46AD in preliminary plan 1,462 and in the annexed diagram, was made to John Murray Davies, Special Officer appointed under section 28 of the said Ordinances, within the period of three months from the date specified in the said notice, such land would be declared the property of the Crown, and dealt with on account of the Crown (*vide* Notice No. 5,470):

And whereas (1) Herat Mudiyansele Appuhamy and (2) ditto Kuda Appuhamy made claim thereto, and I, John Murray Davies, Special Officer appointed under section 28 of the said Ordinances, made due inquiry into such claim, and whereas the said claimants and I, with the consent of His Excellency the Governor, came to an agreement in writing dated the 23rd day of February, 1916, concerning the said land, under section 4, sub-section (1), of the said Ordinances; whereby it was agreed that the said claimants should be declared the purchasers of the said land upon payment of a sum of Rupees Sixty-four only (Rs. 64), as the purchase amount of the said land, and whereas the said amount has been duly paid by the said claimants, they are hereby, in pursuance of the agreement aforementioned, declared to be the purchasers of the said land, as more fully described herein below.

Description of the Land referred to.

The land commonly called or known as Talgahamulahena, situated in the village of Ganegoda, in the Kinyama korale of the Katugampola hatpattu of the Kurunegala District, in the North-Western Province, containing in extent 4 acres and 5 perches, and shown as lot 46AD in preliminary plan 1,462 and in the annexed diagram; and bounded as follows: on the north by Kiriyahena sold to Imiyahamy Mudiyansele Appuhamy and others under the Waste Lands Ordinances; on the east by Gonnagahamulahena to be declared the property of the Crown under the Waste Lands Ordinances; on the south by Gonnagahayehena sold to Wickramasingha Mudiyansele Ranmenika and another under the Waste Lands Ordinances, Kiriyahena sold to Atukorallage Ranmenika and others under the Waste Lands Ordinances; on the west by Kahatagahamulahena to be declared the property of the Crown under the Waste Lands Ordinances.



Surveyor-General's Office,
Colombo, May 9, 1918.

Scale of 8 Chains to an Inch.

C. R. LUNDIE,
for Surveyor-General.

June 21, 1918.

J. M. DAVIES,
Special Officer.

Kurunegala S. O. No. 2,328.

Order under Section 4, Sub-section (1), of "The Waste Lands Ordinances of 1897, 1899, 1900, and 1903."

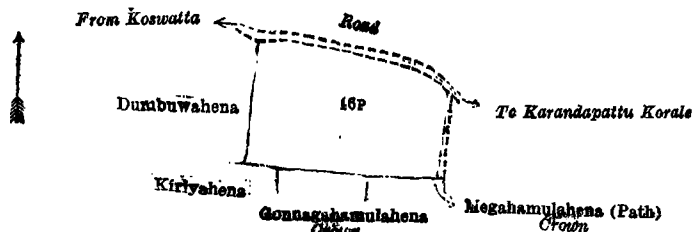
In the matter of the land commonly called or known as Kongahahena, situate in the village of Ganegoda, in the Kiniyama korale of the Katugampola hatpattu of the Kurunegala District, in the North-Western Province, and of "The Waste Lands Ordinances of 1897, 1899, 1900, and 1903."

WHEREAS in pursuance of section 1 of the said Ordinances it was duly declared and notified on the 15th day of January, 1915, that if no claim to the land commonly called or known as Kongahahena, situate in the village of Ganegoda, in the Kiniyama korale of the Katugampola hatpattu of the Kurunegala District, in the North-Western Province, containing in extent 4 acres and 5 perches, and shown as lot 46P in preliminary plan 1,462 and in the annexed diagram, was made to John Murray Davies, Special Officer appointed under section 28 of the said Ordinances, within the period of three months from the date specified in the said notice, such land would be declared the property of the Crown, and dealt with on account of the Crown (*vide* Notice No. 5,470):

And whereas (1) Herat Mudiyansele Appuhamy, (2) ditto Kuda Appuhamy, and (3) ditto Baba Etana made claim thereto, and I, John Murray Davies, Special Officer appointed under section 28 of the said Ordinances, made due inquiry into such claim, and whereas the said claimants and I, with the consent of His Excellency the Governor, came to an agreement in writing dated the 28th day of February, 1916, concerning the said land, under section 4, sub-section (1), of the said Ordinances; whereby it was agreed that the said claimants should be declared the purchasers of the said land upon payment of a sum of Rupees Sixty-four only (Rs. 64), as the purchase amount of the said land, and whereas the said amount has been duly paid by the said claimants, they are hereby, in pursuance of the agreement aforementioned, declared to be the purchasers of the said land, as more fully described herein below.

Description of the Land referred to.

The land commonly called or known as Kongahahena, situated in the village of Ganegoda, in the Kiniyama korale of the Katugampola hatpattu of the Kurunegala District, in the North-Western Province, containing in extent 4 acres and 5 perches, and shown as lot 46P in preliminary plan 1,462 and in the annexed diagram, and bounded as follows: on the north by the road from Koswatta to Karandapattu korale; on the east by Megahamulahena (path) to be declared the property of the Crown under the Waste Lands Ordinances; on the south by Gonnagahamulahena to be declared the property of the Crown under the Waste Lands Ordinances; on the west by Dambuwahena sold to Imiya Mudiyansele Appuhamy and others under the Waste Lands Ordinances; on the west by Dambuwahena sold to Imiya Mudiyansele Appuhamy and others under the Waste Lands Ordinances.



Surveyor-General's Office,
Colombo, May 9, 1918.

Scale of 8 Chains to an Inch.

C. R. LUNDIE,
for Surveyor-General.

June 21, 1918.

J. M. DAVIES,
Special Officer.

Kurunegala S. O. No. 2,329.

Order under Section 4, Sub-section (1), of The Waste Lands Ordinances of 1897, 1899, 1900, and 1903."

In the matter of the land commonly called or known as Kiriyaehena, situate in the village of Ganegoda, in the Kiniyama korale of the Katugampola hatpattu of the Kurunegala District, in the North-Western Province, and of "The Waste Lands Ordinances of 1897, 1899, 1900, and 1903."

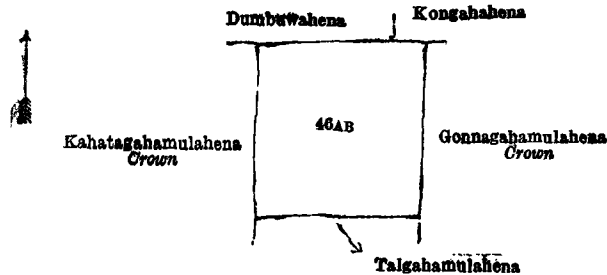
WHEREAS in pursuance of section 1 of the said Ordinances it was duly declared and notified on the 15th day of January, 1915, that if no claim to the land commonly called or known as Kiriyaehena, situate in the village of Ganegoda, in the Kiniyama korale of the Katugampola hatpattu of the Kurunegala District, in the North-Western Province, containing in extent 5 acres and 12 perches, and shown as lot 46AB in preliminary plan 1,462 and in the annexed diagram, was made to John Murray Davies, Special Officer appointed under section 28 of the said Ordinances, within the period of three months from the date specified in the said notice, such land would be declared the property of the Crown, and dealt with on account of the Crown (*vide* Notice No. 5,470):

And whereas (1) Imiyahamy Mudiyansele Appuhamy, (2) ditto Pinhamy, and (3) ditto Kirimenika made claim thereto, and I, John Murray Davies, Special Officer appointed under section 28 of the said Ordinances, made due inquiry into such claim, and whereas the said 3rd claimant having been called upon by me by a notice in writing, under section 4, sub-section (1), of the said Ordinances, duly served upon her to produce before me the evidence and documents upon which she might rely in proof of her claim, and not having so appeared or produced such evidence and documents, the said 1st and 2nd claimants and I, with the consent of His Excellency the Governor, came to an agreement in writing dated the 28th day of February, 1916, concerning the said land, under section 4, sub-section (1), of the said Ordinances; whereby it was agreed that the said three claimants should be declared the purchasers of the said land upon payment of a sum of Rupees

Eighty only (Rs. 80), as the purchase amount of the said land, and whereas the said amount has been duly paid, the said three claimants are hereby, in pursuance of the agreement aforementioned, declared to be the purchasers of the said land, as more fully described herein below.

Description of the Land referred to.

The land commonly called or known as Kiriyaehena, situated in the village of Ganegoda, in the Kinyama korale of the Katugampola hatpattu of the Kurunegala District, in the North-Western Province, containing in extent 5 acres and 12 perches, and shown as lot 46AB in preliminary plan 1.462 and in the annexed diagram; and bounded as follows: on the north by Dumbuwahena sold to Imiya Mudiyanseleage Naidehamy and others under the Waste Lands Ordinances, Kongahahena sold to Herat Mudiyanseleage Appuhamy and others under the Waste Lands Ordinances; on the east by Gonnagahamulahena to be declared the property of the Crown under the Waste Lands Ordinances; on the south by Talgahamulahena sold to Herat Mudiyanseleage Appuhamy and another under the Waste Lands Ordinances; on the west by Kahatagahamulahena to be declared the property of the Crown under the Waste Lands Ordinances.



Surveyor-General's Office,
Colombo, May 9, 1918.

Scale of 8 Chains to an Inch.

C. R. LUNDIE,
for Surveyor-General.

June 21, 1918.

J. M. DAVIES,
Special Officer.

Kurunegala S. O. No. 2,330.

Order under Section 4, Sub-section (1), of "The Waste Lands Ordinances of 1897, 1899, 1900, and 1903."

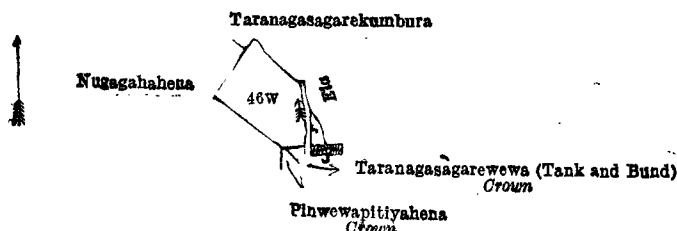
In the matter of the land commonly called or known as Nugagahamulahena, situate in the village of Ganegoda, in the Kinyama korale of the Katugampola hatpattu of the Kurunegala District, in the North-Western Province, and of "The Waste Lands Ordinances of 1897, 1899, 1900, and 1903."

WHEREAS in pursuance of section 1 of the said Ordinances it was duly declared and notified on the 15th day of January, 1915, that if no claim to the land commonly called or known as Nugagahamulahena, situate in the village of Ganegoda, in the Kinyama korale of the Katugampola hatpattu of the Kurunegala District, in the North-Western Province, containing in extent 1 acre and 3 perches, and shown as lot 46W in preliminary plan 1,462, and in the annexed diagram, was made to John Murray Davies, Special Officer appointed under section 28 of the said Ordinances, within the period of three months from the date specified in the said notice, such land would be declared the property of the Crown, and dealt with on account of the Crown (*vide* Notice No. 5,470):

And whereas (1) Imiyahamy Mudiyanseleage Appuhamy, (2) ditto Pinhamy, and (3) ditto Kiri Menika mado claim thereto, and I, John Murray Davies, Special Officer appointed under section 28 of the said Ordinances, made due inquiry into such claim, and whereas the said 3rd claimant having been duly called upon by me by a notice in writing under section 4, sub-section (1), of the said Ordinances duly served upon her to produce before me the evidence and documents upon which she might rely in proof of her claim, and not having so appeared or produced such evidence and documents, the said 1st and 2nd claimants and I, with the consent of His Excellency the Governor, came to an agreement in writing dated the 28th day of February, 1916, concerning the said land, under section 4, sub-section (1), of the said Ordinances, whereby it was agreed that the said three claimants should be declared the purchasers of the said land upon payment of a sum of Rupees Sixteen only (Rs. 16), as the purchase amount of the said land, and whereas the said amount has been duly paid, the said three claimants are hereby, in pursuance of the agreement aforementioned, declare to be the purchasers of the said land, as more fully described herein below.

Description of the Land referred to.

The land commonly called or known as Nugagahamulahena (exclusive of the ela passing through the land), situated in the village of Ganegoda, in the Kinyama korale of the Katugampola hatpattu of the Kurunegala District, in the North-Western Province, containing in extent 1 acre and 3 perches and shown as lot 46W in preliminary plan 1,462 and in the annexed diagram; and bounded as follows: on the north by Taranagasagarekumbura claimed by Imiyahamy Mudiyanseleage Appuhamy and others; on the east by an ela, Taranagasagarekumbura claimed by Imiyahamy Mudiyanseleage Appuhamy and others; on the south by Taranagasagarewewa (tank and bund) to be declared the property of the Crown under the Waste Lands Ordinances, Pinwewapitiyahena to be declared the property of the Crown under the Waste Lands Ordinances, Nugagahahena sold to Imiyahamy Mudiyanseleage Naidehamy under the Waste Lands Ordinances; on the west by Nugagahahena sold to Imiyahamy Mudiyanseleage Naidehamy under the Waste Lands Ordinances.



Surveyor-General's Office,
Colombo, May 9, 1918.

Scale of 8 Chains to an Inch.

C. R. LUNDIE,
for Surveyor-General.

June 21, 1918.

J. M. DAVIES,
Special Officer.

LAND SALES IN THE SOUTHERN PROVINCE.

No. 3,169, S. P.—The Government Agent, Southern Province, will on Tuesday, November 5, 1918, at 1 P.M., at his office in Galle Kachcheri, put up to auction, for sale or settlement, or will otherwise dispose of, the under-mentioned portions of Crown land, in accordance with the regulations of Government regarding land sales. Thirteen allotments of land situated in the Wellaboda pattu division of the Galle District of the Southern Province.

Lot.	Name of Land.	Name of Claimant.	Description.	Extent.			Upset price per acre, Rs.
				A.	R.	P.	
Preliminary plan 9,177. Village—Kadurupe. Applicant—Nil.							
1061	Babunapadinchiwatta or Tal-gahawatta	Crown	Garden	2	3	14	250*
1063	Galapattawatta	do.	Jungle	0	2	6	250†
1065	Do.	do.	Young coconut trees	0	1	22	250‡
Preliminary plan 9,545. Village—Godagama. Applicant—Gunatilleka Harmanis Appu of Godagama.							
2541	Wapewatta	Crown	Garden	0	0	17.38	300
Preliminary plan 10,407. Village—Batapola. Applicant—J. D. S. Wickremasuriya of Poramba, Ambalangoda.							
1	Angurupolagodella-addarawatta	J. D. S. Wickremasuriya of Poramba	Contains coconut and rubber plantation	0	0	8	{ 50 78
2	Angurupolagodella-addarakumbura or Nuga-attekumbura	do.	Paddy field	0	2	26	50
3	Angurupolagodella-addarawatta	do.	Rubber plantation	0	1	25	{ 50 9
Preliminary plan 10,465. Village—Batapola. Applicant—T. Ondiris Silva of Batapola.							
1	Hahauludumullekumbura	T. Ondiris Silva of Batapola.	Paddy field	0	3	21	50
2	Do.	do.	Abandoned paddy field	0	3	14	50
Applicant—Nil.							
3	Hahauludumullekumbura	—	Abandoned paddy field (not for sale)	0	0	22	—§
Applicant—T. Ondiris Silva of Batapola.							
4	Hahauludumullekumbura	T. Ondiris Silva of Batapola.	Abandoned paddy field	0	2	30	50
5	Do.	do.	do.	0	3	0	50
6	Do.	do.	do.	0	2	13	50
Applicant—Nil.							
7	Hahauludumullekumbura	—	Abandoned paddy field (not for sale)	0	2	5	—§
Preliminary plan 10,920. Village—Ambana. Applicant—Leikada Lokuge Abraham of Ambana.							
1	Kahambilmanana	Crown	Chena	1	0	1	75
Applicant—Nil.							
2	Kahambilmanana	Crown	Chena (not for sale)	0	2	16	—§

* Government owns an undivided $\frac{3}{4}$ share of lot 1061.

† Government owns an undivided $\frac{3}{4}$ share of lot 1063. } These shares only will be sold.

‡ Government owns an undivided $\frac{1}{8}$ share of lot 1065. }

§ Reservation.

Further information regarding these lands can be obtained from the Government Agent, Southern Province, and plans of them from the Surveyor-General.

Colonial Secretary's Office,
Colombo, September 10, 1918.

A. S. PAGDEN,
Acting Colonial Secretary.

No. 3,170, S. P.—The Government Agent, Southern Province, will on Thursday, November 7, 1918, at 1 P.M., at his office in Galle Kachcheri, put up to auction, for sale or settlement, or will otherwise dispose of, the under-mentioned portions of Crown land, in accordance with the regulations of Government regarding land sales. Six allotments of land situated in the Ganga-boda pattu division of the Galle District of the Southern Province.

Lot.	Name of Land.	Name of Claimant.	Description.	Extent.			Upset price per acre, Rs.
				A.	R.	P.	
Preliminary plan 9,365. Village—Ganagama South. Applicant—Nil.							
1124	Minuwanwila	Kumarasiri Endoris and others	Deniya	3	1	16	30
Preliminary plan 9,674. Village—Gonalagoda. Applicant—Haputantirigamage Endiris.							
3057	Alawattehena	Wannakukankanange Covis	Native garden	0	0	17	40
3059	Dandugahahena	Mapalagama Manage Seang	do.	0	0	17	40
Preliminary plan 10,190. Village—Diviture. Applicant—Kihanduwege Nanda of Diviture.							
4846	Dediwilakanda	Crown	Jungle	1	3	1	60
Applicant—Pemattuhewage PUNCHIBABA of Diviture.							
4849	Dediwilakanda	Crown	Jungle	0	3	33	60
Applicant—Nil.							
4854	Watugahainduhenedeniya	Crown	Deniya	0	0	12	40

Further information regarding these lands can be obtained from the Government Agent, Southern Province, and plans of them from the Surveyor-General.

Colonial Secretary's Office,
Colombo, September 10, 1918.

A. S. PAGDEN,
Acting Colonial Secretary.

No. 3,171, S. P.—The Assistant Government Agent, Matara, will on Tuesday, November 12, 1918, at 10 A.M., at his office in Akuressa Resthouse, put up to auction, for sale or settlement, or will otherwise dispose of, the under-mentioned portions of Crown land, in accordance with the regulations of Government regarding land sales. Sixteen allotments of land situated in the Weligam korale division of the Matara District of the Southern Province.

Lot.	Name of Land.	Preliminary plan 10,754. Village—Mirissa North. Name of Applicant.	Description.	Extent.			Upset price per acre, Rs.
				A.	R.	P.	
1	Nidankella-addarakoratuwa duwahena	or Pita- W. Singho Appu	Jungle	0	2	38	75
1	Himbutubokkehena	Preliminary plan 10,753. Village—Mirissa North. .. Hinniappu	Jungle	1	0	2	75
1	Awariyamullehena	Preliminary plan 10,684. Village—Horagoda. .. Don Edonis	Jungle	5	2	21	100
2	Ittapanawattchena	.. —	do.	0	1	2	80
2	Nakandegoda	Preliminary plan 10,884. Village—Ganegama. .. Mr. D. J. S. Ilangakoon	Jungle	8	1	5	65
4	Ballangmullegedeniya	.. Balahamy	Encroachment	0	0	12	60
5	Balangmullegewatta	.. Don Bastian	do.	0	0	12	60
6	Nakandegoda	.. Don Andris	do.	0	0	28	60
8	Do.	.. Mr. D. J. S. Ilangakoon	Jungle	3	3	9	65
9	Do.	.. do.	do.	4	0	17	65
11	Do.	.. do.	do.	3	2	20	65
12	Do.	.. do.	do.	4	0	4	65
13	Do.	.. do.	do.	3	2	17	65
14	Do.	.. do.	do.	4	0	28	65
17	Do.	.. do.	do.	1	0	8	65
19	Do.	.. do.	do.	0	0	12	65

Further particulars regarding these lands can be obtained from the Assistant Government Agent, Matara, and particulars regarding plans from the Surveyor-General.

Colonial Secretary's Office,
Colombo, September 11, 1918.

R. E. STUBBS,
Colonial Secretary.

No. 3,172, S. P.—The Assistant Government Agent, Matara, will on Tuesday, November 26, 1918, at 10 A.M., at his office in Kamburupitiya Resthouse, put up to auction, for sale or settlement, or will otherwise dispose of, the under-mentioned portions of Crown land, in accordance with the regulations of Government regarding land sales. Four allotments of land situated in the Gangaboda pattu division of the Matara District of the Southern Province.

Lot.	Name of Land.	Preliminary plan 10,848. Village—Walekanda. Name of Applicant.	Description.	Extent.			Upset price per acre, Rs.
				A.	R.	P.	
1	Gahalakolamadittahena	.. F. Wimalasuriya	Encroachment	1	3	6	100
2	Pahalakasturideniya	.. —	Paddy field	0	0	29	75
2	Vitaranagehena	Preliminary plan 10,767. Village—Kirinda .. Don Hendrick	Magin Ihala. Jungle	1	3	37	75
1	Boraluketiyekabella	Preliminary plan 10,901. Village—Kirinda .. Crown	Magin Ihala. Garden	2	0	3	60

Further particulars regarding these lands can be obtained from the Assistant Government Agent, Matara, and particulars regarding plans from the Surveyor-General.

Colonial Secretary's Office,
Colombo, September 11, 1918.

R. E. STUBBS,
Colonial Secretary.

The Government Agent, Southern Province, Galle, is prepared to receive on or before October 25, 1918, at the Galle Kachcheri, written applications for the lease in perpetuity from December 12, 1918, of the under-mentioned portions of Crown land to be planted with coconuts, rubber, tea, or other produce. No such applications will be entertained unless the applicant gives his full name and address, and until he makes with the Government Agent a deposit of survey fees as noted against each lot. Such deposit will not be returned until the lease of the land has been sold, or until it has been decided by the Government Agent that it will not be sold.

On Tuesday, November 12, 1918, at 1 P.M., at Galle Kachcheri, the sale of the lease will be put up to auction in accordance with the regulations of Government regarding the lease of Crown lands, but the bidding shall be confined to the original applicant and those other applicants whose applications shall have been made in the manner above specified.

The conditions of lease are obtainable on application from the Government Agent.

Sixteen allotments of land situated in the villages noted below in the Gangaboda pattu of the Galle District, Southern Province.

Lot.	Name of Land.	Description.	Extent.	Rent for each		Survey fees per acre or part of an acre.	Upset premium per acre.
				of the first 6 years per acre.	of the remain- ing 24 years per acre.		
				Rs. c.	Rs. c.	Rs. c.	Rs. c.
1	Kotegodakanda	Jungle	0 1 30				
2	Do.	do.	0 1 1				
3	Do.	do.	3 0 20	1 30	4 55	4 0	8 0
				Preliminary plan 10,827. Situation—Lelwala Pahala.			
1	Puwakgahawala-addaragoda or Mussand-potogoda	Jungle	1 3 35	1 0	3 50	5 0	8 0
2	Do.	do.	3 0 7	1 0	3 50	4 0	7 0
				Preliminary plan 10,902. Situation—Ihala Kimbiya.			
1	Benelangakanda	Jungle	1 0 37				
2	Do.	do.	4 3 4	1 0	3 50	4 0	7 0
				Preliminary plan 10,903. Situation—Hemmeliya.			
1	Pelagasketikanda	Jungle	2 1 13	1 10	3 85	4 0	7 50
2	Pelagasketiya	do.	0 0 11				
3	Do.	do.	1 1 20	1 10	3 85	5 0	8 50
4	Do.	do.	1 2 35	1 10	3 85	5 0	8 50
5	UttuketiyeGodakanda	do.	1 0 13	1 10	3 85	5 0	8 50
6	Do.	do.	2 0 0	1 10	3 85	5 0	8 50

Lot.	Name of Land.	Description.	Extent.	Preliminary plan 10,924. Situation—Thala Lelwala.		Survey fees per acre or part of an acre.	Upset premium per acre.
				Rent for each of the first 6 years per acre.	Rent for each of the remaining 24 years per acre.		
			A. R. P.	Rs. c.	Rs. c.	Rs. c.	Rs. c.
1	Kekunagahakanda or Habak-kalakanda	Jungle	5 1 9	1 10	3 85	4 0	7 50
2	Do.	do.	0 0 19	(Reservation; will not be leased.)			
Preliminary plan 10,899. Situation—Ampegama.							
1	Uramalahena	Scrub	0 1 21	(Reservation; will not be leased.)			
2	Do.	High jungle	2 0 23	1 40	4 90	4 0	8 50
3	Do.	Contains rubber	0 2 32	(Will be leased with lot No. 2). Value of rubber, Rs. 24.			
Preliminary plan 10,787. Village—Naththewala.							
4	Kekillagodella	Jungle	1 2 13	0 90	3 15	5 0	8 0
8	Do.	Low jungle	2 0 29	0 90	3 15	4 0	7 0
15	Pinwattogoda	Jungle	2 1 15	0 90	3 15	4 0	7 0
18	Gambaddegoda	do.	3 0 15	0 90	3 15	4 0	7 0

Colonial Secretary's Office,
Colombo, September 10, 1918.

A. S. PAGDEN,
Acting Colonial Secretary.

THE Government Agent, Southern Province, Galle, is prepared to receive on or before October 1, 1918, at the Galle Kachcheri, written applications for the lease in perpetuity from November 22, 1918, of the under-mentioned portions of Crown land to be planted with coconuts, rubber, tea, or other produce. No such applications will be entertained unless the applicant gives his full name and address, and until he makes with the Government Agent a deposit of survey fees as noted against each lot. Such deposit will not be returned until the lease of the land has been sold, or until it has been decided by the Government Agent that it will not be sold.

On Tuesday, October 22, 1918, at 1 p.m., at the Galle Kachcheri, the sale of the lease will be put up to auction in accordance with the regulations of Government regarding the lease of Crown lands, but the bidding shall be confined to the original applicant and those other applicants whose applications shall have been made in the manner above specified.

The conditions of the lease are obtainable on application from the Government Agent.

Fourteen allotments of land situated in the villages noted below in Bentota-Walallawiti korale of the Galle District, Southern Province.

Preliminary plan 9,932. Situation—Porowagama.

Lot.	Name of Land	Description.	Extent.	Rent for each of the first 6 years per acre.		Rent for each of the remaining 24 years per acre.	Survey fees per acre or part of an acre.	Upset premium per acre.
				Rs. c.	Rs. c.			
			A. R. P.	Rs. c.	Rs. c.	Rs. c.	Rs. c.	
3969	Katuketiyemanana or Etambagahapolleuwa	Jungle	65 2 38	2 40	8 40	3 0	10 50	
3970	Do.	do.	31 3 22	2 40	8 40	3 0	10 50	
Preliminary plan 10,594. Situation—Poddiwala.								
1	Maragoda <i>alias</i> Rambukketiye-goda	Jungle	51 2 13	1 40	4 90	3 0	7 50	
2	Do.	Grass land	0 1 13	(Reservation; will not be leased.)				
3	Do.	do.	0 0 27	(do.)				
Preliminary plan 10,655. Situation—Elpitiya.								
1	Ganimemanana	Patana	1 3 38	1 60	5 60	4 0	10 0	
2	Do.	do.	0 1 24	(Will be leased with lot No. 1.)				
3	Ganimemanana and Elpitikanda	Patana and jungle	1 0 24	(Reservation; will not be leased.)				
4	Ganimemanana	Patana	8 0 24	1 60	5 60	4 0	9 0	
5	Ganimeannasigalagawakumbura, Ganimemanana, and Elpitikanda	Paddy field, patana, and high jungle	7 0 31	(Reservation; will not be leased.)				
6	Elpitikanda	High jungle	299 1 23	1 80	6 30	3 0	8 50	
7	Galkaduldeniya	Deniya	—	(Land unclaimed by Crown; will not be leased.)				
Preliminary plan 10,780. Situation—Batuwanhena.								
1	Pelengahamanana	Chena	2 1 2	1 0	3 50	4 0	7 0	
2	Do.	do.	0 0 5	(Reservation; will not be leased.)				
Preliminary plan 10,796. Situation—Weihena.								
1	Olagodapolleuwa	Jungle	4 1 21	2 0	7 0	4 0	10 0	
2	Olagodadeniya	Deniya	1 1 18	(Will be leased with lot No. 1.)				
Preliminary plan 10,909. Situation—Yalagama.								
1	Beddewattakele <i>alias</i> godakele	Jungle	6 2 11	2 0	7 0	4 0	10 0	
2	Do.	do.	0 0 41	(Reservation; will not be leased.)				
Preliminary plan 10,918. Situation—Poddiwala.								
1	Olagodapolleuwa	Jungle	2 2 6	1 60	5 60	4 0	9 0	
Preliminary plan 10,925. Situation—Nanatotalata.								
1	Duwebeddekele or Punchiduwa-bedda	Jungle	3 0 10	1 50	5 25	4 0	8 50	
2	Do.	do.	0 1 0	(Reservation; will not be leased.)				
3	Do.	do.	2 2 3	1 50	5 25	4 0	8 50	

Lot 3969 in preliminary plan 9,932 is situated about $3\frac{1}{2}$ miles to the south-east of the 12th milepost on the Elpitiya-Moragalla road.

Lot 1 in preliminary plan 10,594 is situated about 2 miles from Talgaswela, adjoining Talgaswela-Pitigala road.

Lot 6 in preliminary plan 10,655 is situated about $\frac{3}{4}$ of a mile to the north-east of the 11th milepost on the Ambalangoda-Elpitiya road.

Colonial Secretary's Office,
Colombo, September 7, 1918.

A. S. PAGDEN,
Acting Colonial Secretary.

LAND SALES IN THE NORTH-CENTRAL PROVINCE.

No. 2,045, N.-C. P.—The Government Agent, North-Central Province, will on Wednesday, October 23, 1918, at 1 P.M., at his office in the Anuradhapura Kachcheri, put up to auction, for sale or settlement, or will otherwise dispose of, the under-mentioned portions of Crown land, in accordance with the regulations of Government regarding land sales. Thirty-one allotments of land situated in the Nuwaragam, Hurulu, and Kalagam palatas of the Nuwarakalawiya district of the North-Central Province.

Lot.	Name of Land.	Name of Applicant.	Description.	Extent.			Upset price per acre, Rs
				A.	R.	P.	
Preliminary plan 5,192. Village—Gangurewa in Kanadara korale.							
1	Gangurewarajasantakaidama	K. B. Kapuruhami ..	Paddy field (encroachment by the applicant)	0	1	37	20
2	Do.	.. do. ..	do.	0	2	22	20
3	Do.	.. — ..	Reservation for right of way ..	0	0	7	—*
Preliminary plan 5,227. Village—Walagambahuwa in Kalagam korale north.							
1	Kongahaidama	.. Guruwa, ex-Vel-Vidane ..	Cleared chena	1	0	9	15
Preliminary plan 5,228. Village—Siwalakulama in Uddiyankulama korale.							
1	Mailagahaidama	.. W. Sellawannihami of Si-walakulama	Jungle suitable for paddy cultivation	1	1	2	15
2	Accarawela	.. do. ..	Paddy field (encroachment by Kiribanda) Vel-Vidane of Pussellagama	0	0	12	25
Preliminary plan 5,237. Village—Kudakekirawa in Kalagam korale south.							
1	Kongahaidama <i>alias</i> Batuhena	A. Sinniah of Kekirawa ..	Scrub ..	5	3	34	20
2	Do.	.. — ..	Garden (encroachment by the applicant)	0	1	27	30
Preliminary plan 5,238. Village—Puliyankulama in Ulagalla korale.							
1	Ehetugahaidama	.. Kapuruwa Liyanna ..	Forest ..	1	0	1	15
2	Do.	.. — ..	Reservation for tank bund ..	0	1	0	—*
Preliminary plan 5,241. Village—Negama in Negampaha korale.							
1	Thoruwakatuwekeeriyagaha-idama	S. Meerasaibo Lebbe of Negama	Scrub ..	1	1	9	15
2	Do.	.. do. ..	do.	0	2	6	15
3	Do.	.. — ..	Reservation for the cart track	0	0	22	—*
Preliminary plan 5,242. Village—Werunkulama in Negampaha korale.							
1	Paluzahakele	.. S. M. L. Meerasaibu Leb-be of Negama	Low jungle	1	0	1	15
2	Do.	.. — ..	Reservation for Werunkulama-ela	0	1	31	—*
Final village plan 42. Village—Kidawarankulama in Kadawat korale.							
3B1	Kidawarankulamakele	.. S. M. Herat Appuhami and another	Jungle fit for garden	2	0	28	18
Final village plan 67. Village—Kudakongaskade in Kadawat korale.							
1T	Kudakongaskadakele	.. K. V. Kandate of Palu-gollewa	Jungle fit for paddy	1	3	12	20
1U	Do.	.. P. G. Gammanchirala, ex-Vel-Vidane	do.	2	0	8	20
Final village plan 158. Village—Sangilikulama in Kende korale.							
6U	Sangilikulamakele	.. K. U. Wannihami ..	Low forest ..	0	0	28	18
6V	Do.	.. do. ..	do.	0	3	15	18
6X	Do.	.. K. G. Appurala, ex-Vel-Vidane	do.	1	3	36	18
Final village plan 403. Village—Demattegama in Ulagalla korale.							
2H	Palugahaidama	.. H. Tikiri Naide and another	Jungle ..	7	0	12	20
Final village plan 503. Village—Mahamankadawala in Nuwaragam korale.							
9G2B	Mankadawalarajasantakaidama	.. — ..	Low jungle	0	0	29	15
9G8	Mahamankadawalamukalana	.. — ..	Chena ..	0	1	34	15
Final village plan 549. Village—Timbiriwewa in Kende korale.							
1B	Timbiriwewakele	.. K. M. Malhami Anumetirala	Jungle	2	0	0	18
Final village plan 630. Village—Pahala Tammannewa in Kadawat korale.							
1G	Tammannewalanda	.. — ..	Chena ..	2	0	10	15
1I	Do.	.. — ..	do.	1	0	8	15
1K	Do.	.. — ..	do.	1	0	6	15

Final village plan 685. Village—Pahala Kodituwakkuwa in Willachchiya korale.

Lot.	Name of Land.	Name of Applicant.	Description.	Extent.			Upset price per acre, Rs.
				A.	R.	P.	
1A	Obberiyawalamukalana	M. Velate, Vel-Vidane of Amunukole	Forest	6	1	30	23.50

Final village plan 691. Village—Bellankalla in Willachchiya korale.

1A	Godakirillagahayaya	V. V. Ukkurala, Vel-Vidane of Dunudembuwewa	Chena	4	0	25	23
----	---------------------	---	-------	---	---	----	----

Final village plan 696. Village—Nekattegama in Willachchiya korale.

16	Meegahakele	—	High jungle	3	3	35	22
----	-------------	---	-------------	---	---	----	----

* Not for sale.

Further particulars regarding these lands can be obtained from the Government Agent, North-Central Province, and their plans from the Surveyor-General.

Colonial Secretary's Office,
Colombo, September 7, 1918.

A. S. PAGDEN,
Acting Colonial Secretary.

The Government Agent, North-Central Province, is prepared to receive on or before October 28, 1918, at the Anuradhapura Kachcheri, written applications for the lease in perpetuity from December 7, 1918, of the under-mentioned Crown lands. No such applications will be entertained unless the applicant gives his full name and address, and until he makes with the Government Agent a deposit of Rs. 3 per acre or part of an acre. Such deposits will not be returned until the lease of the land has been sold, or until it has been decided by the Government Agent that it will not be sold.

The Government Agent, North-Central Province, will on Wednesday, November 6, 1918, at 1 p.m., at his office in the Anuradhapura Kachcheri, put up to auction the lease of the under-mentioned portions of Crown land, in accordance with the regulations of Government regarding land leases, but the bidding shall be confined to the original applicant and those other applicants whose applications shall have been made in the manner above specified.

Nine allotments of land situated in the Nuwaragam, Hurulu, and Kalagam palatas of the Nuwarakalawiya district of the North-Central Province.

Preliminary plan 4,867.

Lot.	Name of Land.	Name of Village.	Nature of Products for which the land is leased.	Extent.			Upset premium Rs.	Annual rent per acre.	
				A.	R.	P.		Rs.	Rs.
1	Dunumadalaewekele	Rambewa in Matombuwa korale	For paddy	15	2	5	110	0	90

Preliminary plan 4,977.

1	Dambagahalanda	Maha Hammillewa in Kunchuttu korale	For paddy	11	3	34	107	0	90
2	Do.	do.	do.	13	1	38	125	0	90
3	Do.	do.	Reservation for ela	4	0	35	—	—	*

Preliminary plan 5,007.

1	Dambagahalanda or Dambagahaidama	Udangawa in Kunchuttu korale	For paddy	10	0	0	49	0	90
2	Do.	do.	Reservation for tank bund	0	1	32	—	—	*

Preliminary plan 5,151.

1	Bogahahena	Siyambalawa in Negampaha korale	For paddy	10	3	19	43	0	90
2	Do.	do.	Reservation for tank bund	0	2	14	—	—	*

Final Village plan 571.

21E	Ratmalawetiyalanda	Mylagaswewa in Kadawat korale	For paddy	10	1	33	153	0	90
-----	--------------------	-------------------------------	-----------	----	---	----	-----	---	----

* Not for lease.

Conditions of Lease.

- The lots shall be leased in perpetuity.
- The annual rent for the first six years shall be at the rate of one-third of the full amount.
- No buildings shall be erected without the permission of the Government Agent, North-Central Province.
- Any building or buildings erected without the permission of the Government Agent or contrary to the conditions shall be the property of the Crown.
- Permission shall only be granted for the erection of such buildings which are necessary for that cultivation for which the land is leased.
- The lessee shall be bound to plant the land to the extent of one-tenth in each of the first five years of the lease, and of a further fourth within the next five years. For non-compliance of this condition of the whole area of the lease, except the portion actually cultivated, shall become liable to the payment of double rent.
- The rent shall be subject to revision at intervals of thirty years. The rent shall not be increased by more than 50 per cent. of the rent for the previous 30-year period.
- The lessee shall not assign the lease or transfer any right or interest thereon, or subject the whole or any portion of the premises hereby demised without the consent in writing of the lessor.

Further particulars regarding the lease of the above lands can be obtained from the Government Agent, North-Central Province, and the plans from the Surveyor-General.

Colonial Secretary's Office,
Colombo, September 6, 1918.

A. S. PAGDEN,
Acting Colonial Secretary.

LAND SALES IN THE PROVINCE OF SABARAGAMUWA.

No. 986, P. of S.—The Assistant Government Agent, Kegalla, will on Saturday, November 16, 1918, at 1.30 P.M., at the Bulatkohupitiya Resthouse, put up for settlement, or will otherwise dispose of, the under-mentioned portions of Crown land, in accordance with the regulations of Government regarding land sales. Forty-one allotments of land situated in the Lower Bulatgama division of the Kegalla District of the Province of Sabaragamuwa.

Preliminary plan 2,566. Villages—Dedugala and Uduwa.
Name of Land—Degalassewatta. Applicant—Nil.
Claimant—Encroachment by Juwanis Appuhamy.

Lot.	Description.	Extent.		Upset price per acre, Rs.
		A.	R. P.	
69	Garden ..	0	0 1.50	1,250
Claimant—Encroachment by Punchirala Arachchi.				
70	Garden ..	0	0 2.50	1,500
Claimant—Encroachment by Odiris Appu and Loku Banda.				
71	Garden ..	0	0 11.62	4,000
Claimant—Encroachment by Punchirala Arachchi.				
72	Garden ..	0	0 0.56	4,000
Name of Land—Old road and reservation. Applicants—Darley, Butler & Co. Claimant—Crown.				
73	Forest ..	0	0 0.25	100
74	Do.	0	1 32.50	100
75	Do.	0	0 0.67	100
76	Do.	0	0 0.43	100
Applicants—George Steuart & Co.				
77	Rubber 15 years old ..	0	0 0.12	1,500
78	Do.	0	0 5.62	1,500
79	Do.	0	0 1.12	1,500
80	Do.	0	0 0.68	1,500
81	Do.	0	0 0.43	1,500

Lot.	Description.	Extent.			Upset price per acre, Rs.
		A.	R.	P.	
82	Rubber 15 years old and chena	0	0 11.12	500	
83	Forest ..	0	0 5	100	
84	Do.	0	0 4.25	100	
85	Do.	0	0 1.37	100	
86	Do.	0	0 0.56	100	
87	Rubber 15 years old ..	0	0 0.25	1,500	
88	Forest ..	0	0 1.62	100	
89	Rubber 15 years old ..	0	0 2.50	1,500	
90	Do.	0	3 37.25	1,500	
91	Do.	0	2 11.50	1,500	
92	Do.	0	0 0.25	1,500	
93	Do.	0	0 4.37	1,500	
94	Do.	0	0 0.37	1,500	
95	Do.	0	0 7.75	1,500	
96	Do.	0	2 8.75	1,500	
97	Do.	0	1 14.75	1,500	
98	Tea and rubber 10 years old	0	0 24	750	
Applicants—Darley, Butler & Co.					
99	Tea and rubber 10 years old	0	0 0.50	750	
100	Do.	0	0 3.87	750	
101	Do.	0	0 1.12	750	
102	Forest ..	0	0 6.37	100	
103	Do.	0	0 9.50	100	
104	Do.	0	0 0.50	100	
105	Tea and rubber 10 years old	0	0 1.87	750	
106	Do.	0	0 2.75	750	
107	Do.	0	1 24	750	
108	Do.	0	0 0.25	750	
109	Do.	0	0 0.25	750	

Colonial Secretary's Office,
Colombo, Sept. 10, 1918.

A. S. PAGDEN,
Acting Colonial Secretary.

LAND SALES BY THE SETTLEMENT OFFICER.

SOUTHERN PROVINCE.

No. 4,753, S. O.—On Monday, November 11, 1918, at 2 P.M., the Land Settlement Officer will put up for sale or settlement, at Udugama Resthouse, the under-mentioned portions of Crown land, on the terms authorized by Government. Three allotments of land situated in the Gangaboda pattu division of the Galle District of the Southern Province.

Block survey preliminary plan 526.—Mapalagama.

Lot.	Name of Land.	Name of Claimant.	Description.	Extent.	
				A.	R. P.
323	Panwila ..	Mallawita Wijesingho Puchi Appuhami of Panangala	Field ..	2	0 38
352E	Godawatta ..	(1) Udalawattegamage Sarnelis, (2) Liyanage Cornelis, (3) ditto Anonahami, (4) Wannu Achchi Abraham, (5) Liyanage Han	Garden ..	0	2 36
669	Godawillawatta ..	(1) Ruppige Elias, (2) Potupitiya Kankanange Sinno Appu de Silva, both of Mapalagama	do.	0	1 17

Upset price at Rs. 15 to Rs. 50 per acre. Further information regarding these lands can be obtained from the Land Settlement Officer, and plans of them from the Surveyor-General:

Colonial Secretary's Office,
Colombo, September 11, 1918.

R. E. STUBBS,
Colonial Secretary.

No. 4,754, S. O.—On Friday, November 8, 1918, and on the following day, at 10 A.M., the Land Settlement Officer will put up for sale or settlement, at Udugama Resthouse, the under-mentioned portions of Crown land, on the terms authorized by Government. Twenty-eight allotments of land situated in the Gangaboda pattu division of the Galle District of the Southern Province.

Block survey preliminary plan 526.—Mapalagama.

Lot.	Name of Land.	Name of Claimant.	Description.	Extent.	
				A.	R. P.
118	Damparakumbura ..	O. K. Elaris ..	Deniya ..	1	2 6
327	Ellewattedeniya ..	Jayasinghe Mudaliyar ..	do.	0	1 0
515	Warawewatta ..	Crown, applied for by Kodituwakku Arachchige Andris	Garden ..	0	0 15
559A	Kokagahawiladeniya ..	Crown, applied for by Kalukottage Arnolis	Deniya ..	0	1 38
561	Etagahawila ..	do.	Sweet potato	0	0 10
680	Wadiyakandepitakattiya ..	N. Cornelis ..	Garden ..	0	3 14
691	Kirillahetiyeheha ..	Crown, encroachment by D. A. Jayasinghe	Cinnamon ..	0	1 8
699	Naigulanehena ..	Crown ..	Chena ..	0	3 3
703	Naigulanekumbura ..	Crown, encroachment by M. James ..	Paddy ..	0	0 25
704	Do.	M. James ..	do.	0	0 7
731	Bunwalahena ..	N. Eliyas de Silva ..	Garden ..	0	2 17
311	Pahalagederawatta ..	Crown, applied for by Udugamaguruge V. de Silva	do.	0	0 0
894	Naguluigodadeniya ..	W. Dines ..	Deniya ..	0	1 36
926	Suduwelipotawaturawegodella ..	Crown ..	Chena ..	1	1 9
941	Kapallewihalakebella ..	H. William ..	Paddy ..	0	1 14
950	Medaduwa ..	Proctor Subasinghe ..	Chena ..	2	1 3
994	Kalaeliyegodella ..	Crown, applied for by Halgahapalaliye Salman Appu	Garden ..	0	2 12
999	Horagahawatta or Lonahillewatta	R. H. Katirina ..	do.	0	2 26

Lot.	Name of Land.	Name of Claimant.	Description.	Extent.	
				A.	R. P.
46A	Talgaswala ..	Talgaswala Estates Company ..	Forest ..	0	1 17
51A	Talgaswaladeniya ..	Crown ..	Deniya ..	1	3 12
120E	Welitoluwila ..	do. ..	do. ..	0	0 10
562C	Kokagahawila ..	Crown, encroachment by Warapitiye Sadiris ..	Paddy ..	0	0 24
708	Kaleliyegodella ..	Crown, encroachment by Nagodagama Appu Sinno ..	Chena ..	0	3 30
708A	Kajugaskanatta ..	Crown, applied for by Nagodagama Saineris ..	Owita ..	0	0 12
723	Kalaelyekoratuwa ..	Crown ..	Deniya and owita ..	0	3 10
723A	Mankaraudamulla ..	Crown, applied for by Nagodagama Saineris ..	Deniya ..	0	2 20
930A	Medaduwa ..	Crown, applied for by Patiramage Cornelis ..	Chena ..	0	0 38
669B	Kachchigewatta ..	Ruppege Janis ..	do. ..	0	1 1

Upset price at Rs. 15 to Rs. 50 per acre. Further information regarding these lands can be obtained from the Land Settlement Officer, and plans of them from the Surveyor-General.

Colonial Secretary's Office,
Colombo, September 11, 1918.

R. E. STUBBS,
Colonial Secretary.

No. 4,755, S. O.—On Thursday, November 14, 1918, at 2 P.M., the Land Settlement Officer will put up for sale or settlement, at Kottawa Resthouse, the under-mentioned portions of Crown land, on the terms authorized by Government. Two allotments of land situated in the Talpe pattu division of the Galle District of the Southern Province.

Block survey preliminary plan 550.—Karagoda.

Lot.	Name of Land.	Name of Claimant.	Description.	Extent.	
				A.	R. P.
313	Kothanmullahena ..	Kettuwila Liyanage Carolis of Karagoda ..	Chena ..	0	0 36
527	Makalangodaduwa ..	Deeris Dias Abeysirwardane ..	Garden ..	0	0 16

Upset price at Rs. 15 to Rs. 50 per acre. Further information regarding these lands can be obtained from the Land Settlement Officer, and plans of them from the Surveyor-General.

Colonial Secretary's Office,
Colombo, September 11, 1918.

R. E. STUBBS,
Colonial Secretary.

No. 4,756, S. O.—On Thursday, November 14, 1918, at 2 P.M., the Land Settlement Officer will put up for sale or settlement, at Kottawa Resthouse, the under-mentioned portions of Crown land, on the terms authorized by Government. Eight allotments of land situated in the Talpe pattu division of the Galle District of the Southern Province.

Block survey preliminary plan 549.—Magedara.

Lot.	Name of Land.	Name of Claimant.	Description.	Extent.	
				A.	R. P.
756	Talahitiyamullaowita ..	(1) Hewa Ranasing Teberis, (2) Don Davit Dahanayake, (3) Jandris Dias Suri Arachehi ..	Field ..	0	0 3
757	Do. ..	do. ..	do. ..	0	0 1
770	Talahitiyamulla ..	do. ..	Owita ..	0	0 33
771	Do. ..	do. ..	do. ..	0	0 1
772	Do. ..	do. ..	do. ..	0	0 3
773	Do. ..	do. ..	Field ..	0	0 29
774	Do. ..	do. ..	Owita ..	0	0 2
775	Do. ..	do. ..	Field ..	0	1 6

Upset price at Rs. 15 to Rs. 50 per acre. Further information regarding these lands can be obtained from the Land Settlement Officer, and plans of them from the Surveyor-General.

Colonial Secretary's Office,
Colombo, September 11, 1918.

R. E. STUBBS,
Colonial Secretary.

No. 4,757, S. O.—On Saturday, November 2, 1918, at 9 A.M., the Land Settlement Officer will put up for sale or settlement, at Udugama Resthouse, the under-mentioned portions of Crown land, on the terms authorized by Government. Two allotments of land situated in the Gangaboda pattu division of the Galle District of the Southern Province.

Block survey preliminary plan 528.—Udugama.

Lot.	Name of Land.	Name of Claimant.	Description.	Extent.	
				A.	R. P.
171	Nerugalkanda ..	A. W. Winter ..	Rubber ..	8	1 21
172	Nerugalgodawatta ..	N. Sadiris de Silva ..	Garden ..	3	1 0

Upset price at Rs. 15 to Rs. 50 per acre. Further information regarding these lands can be obtained from the Land Settlement Officer, and plans of them from the Surveyor-General.

Colonial Secretary's Office,
Colombo, September 11, 1918.

R. E. STUBBS,
Colonial Secretary.

No. 4,758, S. O.—On Thursday, November 14, 1918, at 2 P.M., the Land Settlement Officer will put up for sale or settlement, at Kottawa Resthouse, the under-mentioned portion of Crown land, on the terms authorized by Government. An allotment of land situated in the Talpe pattu division of the Galle District of the Southern Province.

Block survey preliminary plan 568.—Welandawa.

Lot.	Name of Land.	Name of Claimant.	Description.	Extent.	
				A.	R. P.
5 r	Waulketakēle <i>alias</i> Balegalakēle ..	Crown, applied for by Vidanagama Babunhami ..	Jungle ..	1	3 33

Upset price at Rs. 15 to Rs. 50 per acre. Further information regarding this land can be obtained from the Land Settlement Officer, and plan of it from the Surveyor-General.

Colonial Secretary's Office,
Colombo, September 11, 1918.

R. E. STUBBS,
Colonial Secretary.

LAND ACQUISITION NOTICES.

HAVING been duly directed by the Governor, with the advice of the Executive Council, acting under the provisions of 'The Land Acquisition Ordinance of 1876,' section 6, to take order for the acquisition of the following lands, required for a public purpose, namely, (a) for improvement of the Neboda bazaar and for a proposed deviation scheme of the road there, (b) for extension of the public market at Neboda, to wit:—

Preliminary plan 18,800. Village—Neboda.

Lot.	Name of Land.	Description.	Name of Claimant.	Extent.	
				A.	R. P.
1	Boutique ..	Boutique ..	A. L. M. Mohamadu Ismail ..	0	0 3.52
2	Mahakanateriyanakumbura and Punchi-kanateriyanakumbura ..	Paddy fields ..	Kandaduuge Amenehi and others ..	1	3 21.79

Lot.	Name of Land.	Description.	Name of Claimant.	Extent, A. R. P.
3	Culloden estate	Rubber	Rosehaugh Rubber Estates Co., Ltd.	0 0 17·85
5	Kanateriyana	Tiled upstairs boutiques	T. A. Dore Appa	0 0 2·75

I hereby give public notice, as required by section 7, that the Government proposes to take possession of the lands. All persons interested in the aforesaid lands are hereby required to appear personally or by agent before me at this office on October 14, 1918, at 1 P.M., and to state the nature of their respective interests in the lands, and the amount and particulars of their claims to compensation for such interests.

Kalutara Kachcheri,
September 3, 1918.

C. V. BRAYNE,
Assistant Government Agent.

HAVING been duly directed by the Governor, with the advice of the Executive Council, acting under the provisions of "The Land Acquisition Ordinance of 1876," section 6, to take order for the acquisition of the following land, required for a public purpose, namely, for a metal quarry on the 4th mile of the Balakaduwa road, to wit:—

Lot.	Name of Land.	Description.	Name of Claimant.	Extent, A. R. P.
1	Kalugalla estate <i>alias</i> Katugastota estate	Contain some rubber trees and a mango tree	Messrs. James Finlay & Co., Ltd., Colombo	0 1 5·62

I hereby give public notice, as required by section 7, that the Government proposes to take possession of the land. All persons interested in the aforesaid land are hereby required to appear personally or by agent before me at the Kandy Kachcheri on October 10, 1918, at 2 P.M., and to state the nature of their respective interests in the land, and the amount and particulars of their claims to compensation for such interests.

Kandy Kachcheri,
September 13, 1918.

C. S. VAUGHAN,
Government Agent.

HAVING been duly directed by the Governor, with the advice of the Executive Council, acting under the provisions of "The Land Acquisition Ordinance of 1876," section 6, to take order for the acquisition of the following lands, required for a public purpose, namely, for Gandara market and school, respectively, to wit:—

Lot.	Name of Land.	Description.	Name of Claimant.	Extent, A. R. P.
1	Nawaratnawatta or Nadugalawatta	Garden	Mr. N. A. J. Kodippili of Matara and others	0 1 0·19
2	Manachhigewewakoratuwa or Kadira-lebbegewatta	do.	A. H. Nancho Hamy and others	0 1 9·51

I hereby give public notice, as required by section 7, that the Government proposes to take possession of the lands. All persons interested in the aforesaid lands are hereby required to appear personally or by agent before me at the Kachcheri on October 7, 1918, at 11 A.M., and to state the nature of their respective interests in the lands, and the amount and particulars of their claims to compensation for such interests.

Matara Kachcheri,
September 4, 1918.

T. REID,
Assistant Government Agent.

HAVING been duly directed by the Governor, with the advice of the Executive Council, acting under the provisions of "The Land Acquisition Ordinance of 1876," section 6, to take order for the acquisition of the following lands, required for a public purpose, namely, for building a dispensary and medical officer's quarters at Kattankudi, to wit:—

Lot.	Name of Land.	Description.	Name of Claimant.	Extent, A. R. P.
1	Santhiravankaduvalavu	Coconut garden	Umarulevvaipodi Meeramuhaiatin of Kattankudi Division No. 4	0 1 35·3
2	Do.	do.	do.	0 2 9·1
3	Vempumeddupumi	Open land	Ahamatulevvai Pakirmuhaiatinlevvai of Kattankudi Division No. 5	0 0 18

I hereby give public notice, as required by section 7, that the Government proposes to take possession of the lands. All persons interested in the aforesaid lands are hereby required to appear personally or by agent before me at Batticaloa Kachcheri on October 16, 1918, at 1.30 P.M., and to state the nature of their respective interests in the lands, and the amount and particulars of their claims to compensation for such interests.

Trincomalee, September 3, 1918.

R. A. G. FESTING,
Government Agent.

LAND RESUMPTION NOTICES.

WHEREAS the allotment of land described in the schedule hereunto annexed, containing in extent 2 acres 2 roods and 13 perches, situated near the Castle Hill Redoubt and adjoining the road leading to Roseneath and other estates from the Upper Lake road which is within the Municipal limits of the town of Kandy, in the Yatinuwara division of the Kandy District of the Central Province, which has been alienated by and on behalf of the Crown, appears to me to have been abandoned by the owners thereof for the last eight years and upwards; and whereas such owners or any persons lawfully claiming under them cannot be ascertained, notwithstanding all diligent and reasonable inquiries thereunto made by me:

Now know all men concerned that I, Charles Stewart Vaughan, Government Agent of the Central Province, by virtue of the powers vested in me by the Ordinance No. 4 of 1887, and with the sanction of His Excellency the Governor, do hereby declare that if no claim to the said land by or on behalf of any person able to establish a title thereunto is made to me on or before the 30th day of September, 1919, the same will be resumed by the Crown in terms of the 2nd section of the said Ordinance.

Given under my hand this 29th day of August, 1918.

C. S. VAUGHAN, Government Agent.

SCHEDULE REFERRED TO.

Lot No. 66 described in title plan No. 48,708: Bounded on the north by lot No. 67 (title plan No. 48,814); on the east by lot No. 42 (title plan No. 47,404) and lot No. 41 (title plan No. 47,403); on the south by lot No. 65 (title plan No. 48,707); and on the west by the road to Roseneath and other estates, containing in extent 2 acres 2 roods and 13 perches sold by the Crown to the Hon. D. F. Fortescue on October 22, 1845.