

Ceylon Government Gazette

Published by Authority.

No. 6,968 — FRIDAY, SEPTEMBER 20, 1918.

Part III.—Lands.

Separate paging is given to each Part in order that it may be filed separately.

	PAGE		PAGE		PAGE
Land Settlement Notices :—		Land Sales by the Government Agents :—		Land Sales by the Settlement Officer :—	
Final Orders1685	North-Western Province ..	—	Northern Province ..	—
Preliminary Notices1714	North-Central Province ..	—	Eastern Province ..	—
Land Sales by the Government Agents :—		Province of Uva ..	—	North-Western Province ..	—
Western Province ..	—	Province of Sabaragamuwa1717	North-Central Province ..	—
Central Province ..	—	Land Sales by the Settlement Officer :—		Province of Uva ..	—
Southern Province1716	Western Province ..	—	Province of Sabaragamuwa ..	—
Northern Province1716	Central Province ..	—	Land Acquisition Notices1717
Eastern Province ..	—	Southern Province ..	—	Land Resumption Notices1718

FINAL ORDERS.

Hambantota S. O. No. 1503.

Order under Section 4, Sub-section (1), of "The Waste Lands Ordinances of 1897, 1899, 1900, and 1903," declaring Lands to be Crown Property.

In the matter of the lands commonly called or known as Kapukoratuwehena, &c., Mailahena, Damaniyagahahena, Godakadurugahawattekebella, Kapukoratuwehena *alias* Peniwehena, and Kattiwanasagahahena *alias* Rubasinghewattepitakoratuwa, situate in the village of Vitaradeniya, in the West Giruwa pattu of the Hambantota District, in the Southern Province, and of "The Waste Lands Ordinances of 1897, 1899, 1900, and 1903."

WHEREAS in pursuance of section 1 of the said Ordinances it was duly notified on the 11th day of October, 1912, that if no claim to the lands commonly called or known as Kapukoratuwehena, &c., Mailahena, Damaniyagahahena, Godakadurugahawattekebella, Kapukoratuwehena *alias* Peniwehena, Kattiwanasagahahena *alias* Rubasinghewattepitakoratuwa, situate in the village of Vitaradeniya, in the West Giruwa pattu of the Hambantota District, in the Southern Province, containing in extent 73 acres 2 roods and 14 perches, and shown as lots 92j, 92j5, 92j6, 92j7, 92j1, and 92j1B in preliminary plan 260 and in the annexed diagrams, was made to Walter Ernest Wait, Special Officer appointed under section 28 of the said Ordinances, within the period of three months from the date specified in such notice, such lands would be declared the property of the Crown, and dealt with on account of the Crown (*vide* Notice No. 4,563):

And whereas (1) Don Odiris Wijenayaka Nandasin made claim thereto, and whereas the said claimant came to an agreement dated the 20th day of June, 1916, whereby in consideration of being declared the purchaser of lots 92j8, 92j1A, and 103r2 of the block survey preliminary plan 260 for a sum of Rs. 69.70, withdrew claim to the above-mentioned lots 92j, 92j5, 92j6, 92j7, 92j1, 92j1B; and whereas (2) Ekanayakage Don Dines, (3) Don Samel Wijenaika Samarasinha, (4) Rajapaksa Patiranage Don Nikulas, and (5) Don John Ferdinando made claim to the above-mentioned lots 92j, 92j5, 92j6, and 92j7; and whereas the said 2nd, 3rd, and 4th claimants by three agreements dated the 20th day of June, 1916, the 20th day of June, 1916, and the 10th day of May, 1913, respectively, in consideration of being declared the purchasers of (a) lot 92j9, (b) lots 62, 92c, and 92j10, and (c) 2 acres more or less of lot 92j, now shown as 92j4, respectively, all of the block survey preliminary plan 260, for (a) Rs. 57.15, (b) Rs. 72.40, and (c) Rs. 15, respectively, withdrew their claims to the above-mentioned lots 92j, 92j5, 92j6, and 92j7 of this order; and whereas the said 5th claimant by an agreement dated the 10th day of May, 1913, in consideration of being declared along with Walimunige Karo the purchasers of 5 acres more or less of lot 92j of the block survey preliminary plan 260, now shown as lot 92j11 on the same block survey preliminary plan, for Rs. 75, withdrew claim to the above-mentioned lots 92j, 92j5, 92j6, and 92j7 of this order, I, John Murray Davies, Special Officer appointed under section 28 of the said Ordinances, under and by virtue of the powers vested in me in that behalf by section 4 of the said Ordinances, do hereby on this 15th day of May, 1918, order and declare, under section 4, sub-section (1), of the said Ordinances, that the said lands, as more fully described herein below, are the property of the Crown.

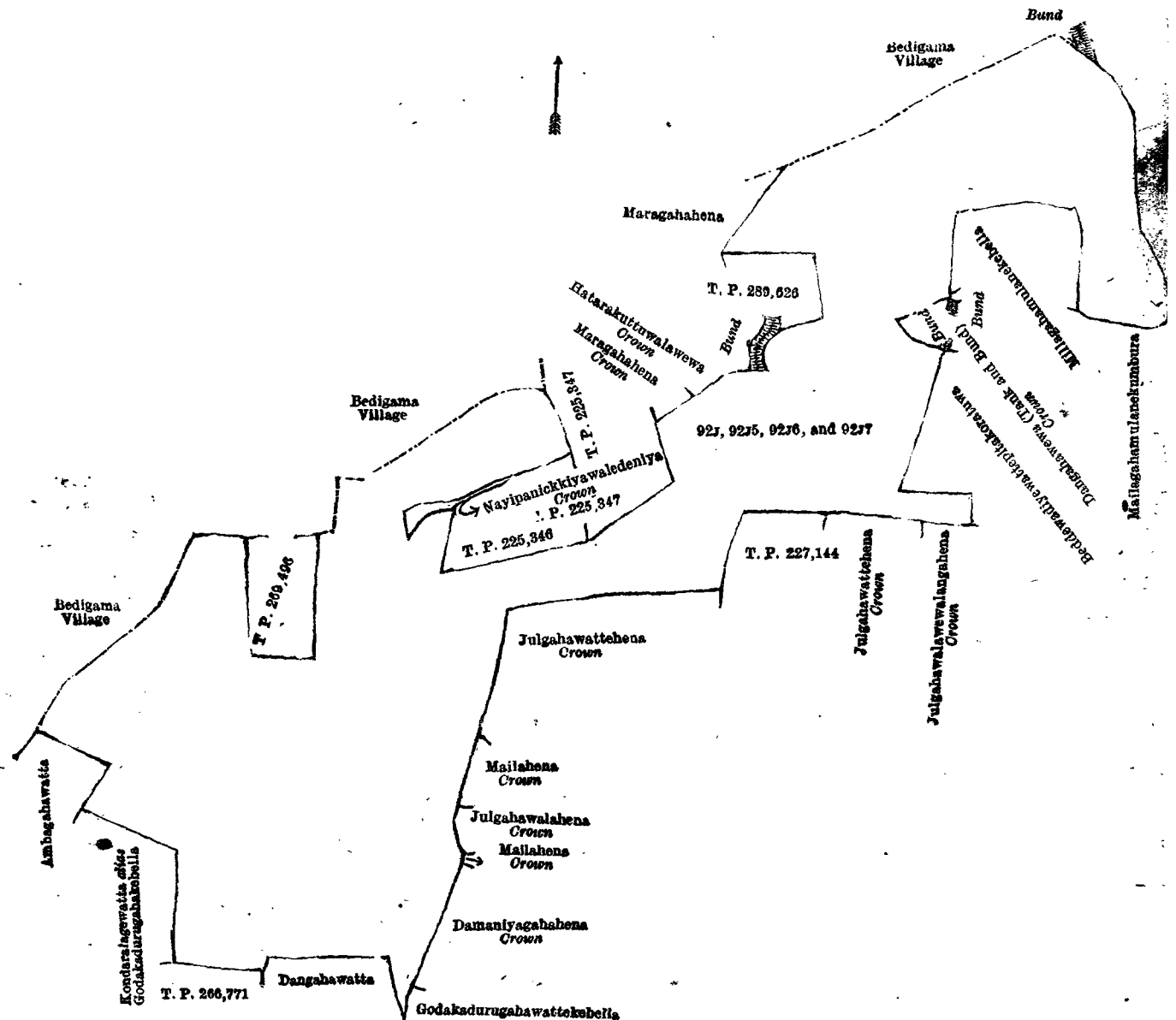
Description of the Lands referred to.

The following lots situated in the village of Vitaranadeniya, in the West Giruwa pattu of the Hambantota District, in the Southern Province, as described in the annexed diagrams:—

I.—Preliminary plan 260.

Lot.	Name of Land.	Extent, A. R. P.	Lot.	Name of Land.	Extent, A. R. P.
92J	Kapukoratuwehena, &c.	.. 65 3 31	92J7	Godakadurugahawattekebella	.. 0 0 4
92J5	Mailahena	.. 2 1 21			
92J6	Damaniyagahahena	.. 0 2 28			69 0 4

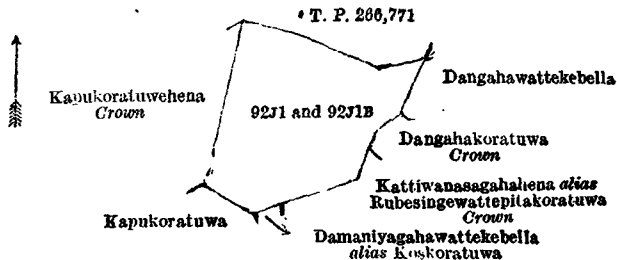
and bounded as follows: on the north by the village limit of Bedigama, T. P. 269,496, the village limit of Bedigama, T. P. 225,347, Nayipanickkiyawaladeniya to be declared the property of the Crown under the Waste Lands Ordinances, T. P. 225,346, T. P. 225,347, Maragahahena sold to Don John Ferdinando and another under the Waste Lands Ordinances, Hatarakuttuwawalawewa to be declared the property of the Crown under the Waste Lands Ordinances, a bund, T. P. 289,626, Maragahahena sold to Don John Ferdinando and another under the Waste Lands Ordinances, village limit of Bedigama, a bund, Mekiliyagahamulana claimed by Kiriwadura Fiscal Arachchi of Dikwella; on the east by Mekiliyagahamulana claimed by Kiriwadura Fiscal Arachchi of Dikwella, Mailagahamulanekumbura claimed by Wijenayaka Samarasinghe Don Samel, Millagahamulanekabella sold to Rajapaksa Patirana Don Nikulas under the Waste Lands Ordinances, a bund, Dangahawewa (tank and bund) to be declared the property of the Crown under the Waste Lands Ordinances, a bund, Beddewadiyewattepitakoratuwa sold to Amarasinghe Nikulashamy and others under the Waste Lands Ordinances; on the south by Julgahawalawewalangahena to be declared the property of the Crown under the Waste Lands Ordinances, Julgahawattehena to be declared the property of the Crown under the Waste Lands Ordinances, T. P. 227,144, Julgahawattehena to be declared the property of the Crown under the Waste Lands Ordinances, Mailahena to be declared the property of the Crown under the Waste Lands Ordinances, Mailahena to be declared the property of the Crown under the Waste Lands Ordinances, Damaniyagahahena to be declared the property of the Crown under the Waste Lands Ordinances, Godakadurugahawattekebella sold to Wanigasinge Dionis and another under the Waste Lands Ordinances, Dangahawatta sold to Don Odiris Wijenayaka Nandasin under the Waste Lands Ordinances, T. P. 266,771; on the west by Kondaralagewatta *alias* Godakadurugahawattekebella sold to Ekanayakage Don Dines under the Waste Lands Ordinances, Ambagahawatta sold to Don Samel Wijenaika Samarasinha under the Waste Lands Ordinances, the village limit of Bedigama.



II.—Preliminary plan 260.

Lot.	Name of Land.	Extent, A. R. P.
92J1	Kapukoratuwehena <i>alias</i> Peniwehena	4 0 14
92J1B	Kattiwanasagahahena <i>alias</i> Rubesinghewattepitakoratuwa	0 1 36
		4 2 10

and bounded as follows : on the north by T. P. 266,771 ; on the east by Dangahawattekebella sold to Don Odiris Wijenayaka Nandasin under the Waste Lands Ordinances, Dangahakoratuwa to be declared the property of the Crown under the Waste Lands Ordinances, Kattiwanasagahahena *alias* Rubesinghewattepitakoratuwa to be declared the property of the Crown under the Waste Lands Ordinances ; on the south by Kattiwanasagahahena *alias* Rubesinghewattepitakoratuwa to be declared the property of the Crown under the Waste Lands Ordinances, Damaniyagahawattekebella *alias* Koskoratuwa sold to Amarasinghe Achchige Kalinguhamy and others under the Waste Lands Ordinances, Kapukoratuwa claimed by Hakmanakankanange Don Andiris ; on the west by Kapukoratuwehena to be declared the property of the Crown under the Waste Lands Ordinances.



Surveyor-General's Office,
Colombo, January 29, 1918.

Scale of 8 Chains to an Inch.

C. R. LUNDIE,
for Surveyor-General.

J. M. DAVIES,
Special Officer.

May 15, 1918.

Hambantota S. O. No. 1504.

Order under Section 2 of "The Waste Lands Ordinances of 1897, 1899, 1900, and 1903,"
declaring Lands to be Crown Property.

In the matter of the lands commonly called or known as Kadurugahakoratuwa, Kohombagahawatta, and Kadurugahawatta, situate in the village of Pattiypola, in the West Giruwa pattu of the Hambantota District, in the Southern Province, and of "The Waste Lands Ordinances of 1897, 1899, 1900, and 1903."

THE notice required by section 1 of "The Waste Lands Ordinances of 1897, 1899, 1900, and 1903," having been duly published in manner prescribed by that section in respect of the above-named lands (*vide* Notice No. 6,791), and no claim having been made to the said lands or to any interest therein within the period of three months from the date specified in the said notice, I, John Murray Davies, Special Officer appointed under section 28 of the said Ordinances, under and by virtue of the powers vested in me in that behalf by section 2 of the said Ordinances, do hereby on this 20th day of July, 1918, order and declare that the said lands, as more fully described herein below, situate in the village of Pattiypola, in the West Giruwa pattu of the Hambantota District, in the Southern Province, and shown as lots 137, 138, and 205 in preliminary plan 259 and in the annexed diagrams, and containing in extent 2 acres and 34 perches, are the property of the Crown.

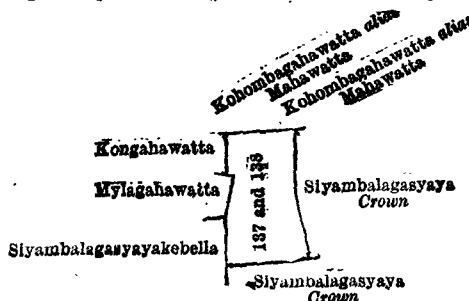
Description of the Lands referred to.

The following lots situated in the village of Pattiypola, in the West Giruwa pattu of the Hambantota District, in the Southern Province, as described in the annexed diagrams :—

I.—Preliminary plan 259.

Lot.	Name of Land.	Extent, A. R. P.
137	Kadurugahakoratuwa	0 2 36
138	Kohombagahawatta	0 3 34
		1 2 30

and bounded as follows : on the north by Kohombagahawatta *alias* Mahawatta claimed by Tangalle Acharige Nendarisa, Kohombagahawatta *alias* Mahawatta claimed by Kala Singarachige Don Andiris ; on the east and south by Siyambalagasyaya claimed by the Crown ; on the west by Siyambalagasyayakebella claimed by Hetanuwala Nekatage Satu Baba, Mylagahawatta claimed by Tangalle Nekatage Thepanis, Kongahawatta claimed by Tangalle Nekatage Thepanis and others.



Surveyor-General's Office,
Colombo, September 18, 1917.

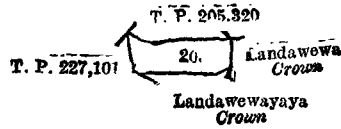
Scale of 8 Chains to an Inch.

W. C. S. INGLES,
Surveyor-General.

II.—Preliminary plan 259.

Lot.	Name of Land.	Extent, A. R. P.
205	Kadurugahawatta	0 2 4

and bounded as follows : on the north by T. P. 205,320 ; on the east by Landawewa claimed by the Crown ; on the south by Landawewayaya claimed by the Crown ; on the west by T. P. 227,101.



Surveyor-General's Office,
Colombo, September 18, 1917.

Scale of 8 Chains to an Inch.

W. C. S. INGLIS,
Surveyor-General.

July 20, 1918.

J. M. DAVIES,
Special Officer.

Kurunegala S. O. No. 2,331.

Order under Section 4, Sub-section (1), of "The Waste Lands Ordinances of 1897, 1899, 1900, and 1903."

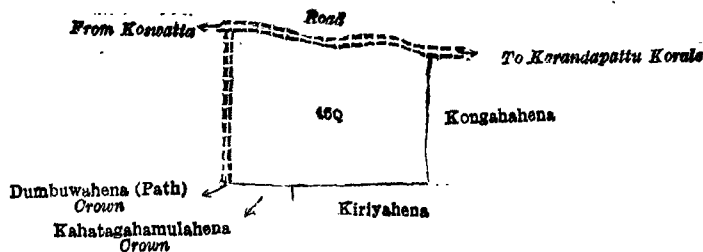
In the matter of the land commonly called or known as Dambuwahena, situate in the village of Ganegoda, in the Kinyama korale of the Katugampola hatpattu of the Kurunegala District, in the North-Western Province, and of "The Waste Lands Ordinances of 1897, 1899, 1900, and 1903."

WHEREAS in pursuance of section 1 of the said Ordinances it was duly declared and notified on the 15th day of January, 1915, that if no claim to the land commonly called or known as Dambuwahena, situate in the village of Ganegoda, in the Kinyama korale of the Katugampola hatpattu of the Kurunegala District, in the North-Western Province, containing in extent 5 acres and 5 perches, and shown as lot 46q in preliminary plan 1,462 and in the annexed diagram, was made to John Murray Davies, Special Officer appointed under section 28 of the said Ordinances, within the period of three months from the date specified in the said notice, such land would be declared the property of the Crown, and dealt with on account of the Crown (*vide* Notice No. 5,470):

And whereas (1) Imiya Mudiyanseleage Naidehamy, (2) ditto Mudalihamy, and (3) ditto Dingiri Menika made claim thereto, and I, John Murray Davies, Special Officer appointed under section 28 of the said Ordinances, made due inquiry into such claim, and whereas the said claimants and I, with the consent of His Excellency the Governor, came to an agreement in writing dated the 28th day of February, 1916, concerning the said land, under section 4, sub-section (1), of the said Ordinances, whereby it was agreed that the said claimants should be declared the purchasers of the said land upon payment of a sum of Rupees Eighty only (Rs. 80), as the purchase amount of the said land, and whereas the said amount has been duly paid by the said claimants, they are hereby, in pursuance of the agreement aforementioned, declared to be the purchasers of the said land, as more fully described herein below.

Description of the Land referred to.

The land commonly called or known as Dambuwahena, situated in the village of Ganegoda, in the Kinyama korale of the Katugampola hatpattu of the Kurunegala District, in the North-Western Province, containing in extent 5 acres and 5 perches, and shown as lot 46q in preliminary plan 1,462 and in the annexed diagram; and bounded as follows: on the north by the road from Koswatta to Karanda pattu korale; on the east by Kongahahena sold to Herat Mudiyanseleage Appuhamy and others under the Waste Lands Ordinances; on the south by Kiriyahena sold to Imiya Mudiyanseleage Appuhamy and others under the Waste Lands Ordinances, Kahatagahamulahena to be declared the property of the Crown under the Waste Lands Ordinances; on the west by Dambuwahena (path) to be declared the property of the Crown under the Waste Lands Ordinances.



Surveyor-General's Office,
Colombo, May 9, 1918.

Scale of 8 Chains to an Inch.

C. R. LUNDIE,
for Surveyor-General.

June 21, 1918.

J. M. DAVIES,
Special Officer.

Kurunegala S. O. No. 2,332.

Order under Section 4, Sub-section (1), of "The Waste Lands Ordinances of 1897, 1899, 1900, and 1903."

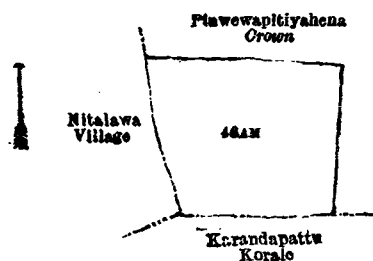
In the matter of the land commonly called or known as Galagawahena, situate in the village of Ganegoda, in the Kinyama korale of the Katugampola hatpattu of the Kurunegala District, in the North-Western Province, and of "The Waste Lands Ordinances of 1897, 1899, 1900, and 1903."

WHEREAS in pursuance of section 1 of the said Ordinances it was duly declared and notified on the 15th day of January, 1915, that if no claim to the land commonly called or known as Galagawahena, situate in the village of Ganegoda, in the Kinyama korale of the Katugampola hatpattu of the Kurunegala District, in the North-Western Province, containing in extent 5 acres and 6 perches, and shown as lot 46AM in preliminary plan 1,462 and in the annexed diagram, was made to John Murray Davies, Special Officer appointed under section 28 of the said Ordinances, within the period of three months from the date specified in the said notice, such land would be declared the property of the Crown, and dealt with on account of the Crown (*vide* Notice No. 5,470):

And whereas (1) Attukorallage Appuhamy and (2) Weerakoon Mudiyansele Punchihamy made claim thereto and I, John Murray Davies, Special Officer appointed under section 28 of the said Ordinances, made due inquiry into such claim, and whereas the said 2nd claimant having been duly called upon by me by a notice in writing under section 4, sub-section (1), of the said Ordinances, duly served upon him to produce before me the evidence and documents upon which he might rely in proof of his claim, and not having so appeared or produced such evidence and documents the said 1st claimant and I, with the consent of His Excellency the Governor, came to an agreement in writing dated the 28th day of February, 1916, concerning the said land, under section 4, sub-section (1), of the said Ordinances, whereby it was agreed that the said two claimants should be declared along with Weerakoon Mudiyansele Hitihamy the purchasers of the said land in the proportion of $\frac{1}{3}$ to the said 1st claimant, $\frac{1}{3}$ to the said 2nd claimant, and $\frac{1}{3}$ to the said Weerakoon Mudiyansele Hitihamy upon payment of a sum of Rupees Eighty only (Rs. 80), as the purchase amount of the said land, and whereas the said amount has been duly paid, the said two claimants and the said Weerakoon Mudiyansele Hitihamy are hereby, in pursuance of the agreement afore-mentioned, declared to be the purchasers of the said land in the said proportions, as more fully described herein below.

Description of the Land referred to.

The land commonly called or known as Galagawahena, situated in the village of Ganegoda, in the Kinyama korale of the Katugampola hatpattu of the Kurunegala District, in the North-Western Province, containing in extent 5 acres and 6 perches, and shown as lot 46AM in preliminary plan 1,462 and in the annexed diagram; and bounded as follows: on the north and east by Pinwewapitihena to be declared the property of the Crown under the Waste Lands Ordinances; on the south by the boundary of Karanda pattu korale; on the west by the village of Nitalawa.



Surveyor-General's Office,
Colombo, May 9, 1918.

Scale of 8 Chains to an Inch.

C. R. LUNDIE,
for Surveyor-General.

J. M. DAVIES,
Special Officer.

June 21, 1918.

Kurunegala S. O. No. 2,833.

Order under Section 4, Sub-section (1), of "The Waste Lands Ordinances of 1897, 1899, 1900, and 1903."

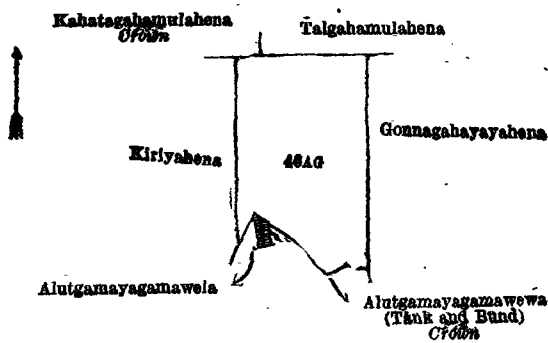
In the matter of the land commonly called or known as Kiriyahena, situate in the village of Ganegoda, in the Kinyama korale of the Katugampola hatpattu of the Kurunegala District, in the North-Western Province, and of "The Waste Lands Ordinances of 1897, 1899, 1900, and 1903."

WHEREAS in pursuance of section 1 of the said Ordinances it was duly declared and notified on the 15th day of January, 1915, that if no claim to the land commonly called or known as Kiriyahena, situate in the village of Ganegoda, in the Kinyama korale of the Katugampola hatpattu of the Kurunegala District, in the North-Western Province, containing in extent 4 acres and 15 perches, and shown as lot 46AG in preliminary plan 1,462 and in the annexed diagram, was made to John Murray Davies, Special Officer appointed under section 28 of the said Ordinances, within the period of three months from the date specified in the said notice, such land would be declared the property of the Crown, and dealt with on account of the Crown (*vide* Notice No. 5,470):

And whereas (1) Attukorallage Appuhamy, (2) ditto Ran Menika (minor), (3) ditto Banda (minor), and (4) Imiya Mudiyansele Appuhamy made claim thereto, and I, John Murray Davies, Special Officer appointed under section 28 of the said Ordinances, made due inquiry into such claim, and whereas the said 4th claimant having been duly called upon by me by a notice in writing under section 4, sub-section (1), of the said Ordinances, duly served upon him to produce before me the evidence and documents upon which he might rely in proof of his claim, and not having so appeared or produced such evidence and documents, the said 1st claimant and Ratnayaka Mudiyansele Ukkurala as duly appointed representative of the said 2nd and 3rd claimants (minors), and I, with the consent of His Excellency the Governor, came to two agreements in writing dated the 28th day of February, 1916, and the 19th day of November, 1916, respectively, concerning the said land, under section 4, sub-section (1), of the said Ordinances, whereby it was agreed that the said four claimants should be declared along with Atukorallage Kirimenika the purchasers of the said land in the proportion of $\frac{1}{4}$ to each of the said 1st and 4th claimants, $\frac{1}{4}$ to each of the said 2nd and 3rd claimants, and $\frac{1}{4}$ to the said Atukorallage Kirimenika upon payment of a sum of Rupees Sixty-four only (Rs. 64), as the purchase amount of the said land, and whereas the said amount has been duly paid, the said four claimants and the said Atukorallage Kirimenika are hereby, in pursuance of the agreements afore-mentioned, declared to be the purchasers in the above-mentioned proportions of the said land, as more fully described herein below.

Description of the Land referred to.

The land commonly called or known as Kiriyahena, situated in the village of Ganegoda, in the Kinyama korale of the Katugampola hatpattu of the Kurunegala District, in the North-Western Province, containing in extent 4 acres and 15 perches, and shown as lot 46AG in preliminary plan 1,462 and in the annexed diagram; and bounded as follows: on the north by Kabatagahamulahena to be declared the property of the Crown under the Waste Lands Ordinances, Taigahamulahena sold to Herat Mudiyansele Appuhamy and another under the Waste Lands Ordinances; on the east by Gonnagahayyahena sold to Wickramasingha Mudiyansele Ranmenika and another under the Waste Lands Ordinances; on the south by Alutgamayagamawewa (tank and bund) to be declared the property of the Crown under the Waste Lands Ordinances, Alutgamayagamawela claimed by Imiyahamy Mudiyansele Naidehamy and others; on the west by Kiriyahena sold to Imiyahamy Mudiyansele Appuhamy and others under the Waste Lands Ordinances.



Surveyor-General's Office,
Colombo, May 9, 1918.

Scale of 8 Chains to an Inch.

C. R. LUNDIE,
for Surveyor-General.

June 21, 1918.

J. M. DAVIES,
Special Officer.

Kurunegala S. O. No. 2,334.

Order under Section 4, Sub-section (1), of "The Waste Lands Ordinances of 1897, 1899, 1900, and 1903."

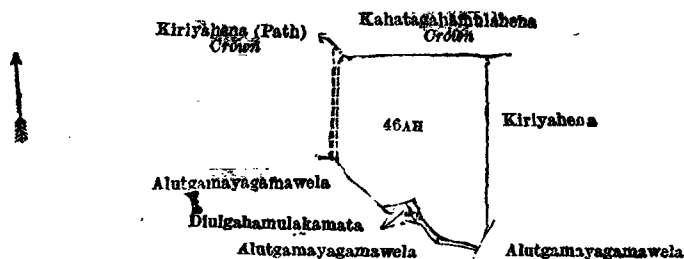
In the matter of the land commonly called or known as Kiriyaehena, situate in the village of Ganegoda, in the Kiniyama korale of the Katugampola hatpattu of the Kurunegala District, in the North-Western Province, and of "The Waste Lands Ordinances of 1897, 1899, 1900, and 1903."

WHEREAS in pursuance of section 1 of the said Ordinances it was duly declared and notified on the 15th day of January, 1915, that if no claim to the land commonly called or known as Kiriyaehena, situate in the village of Ganegoda, in the Kiniyama korale of the Katugampola hatpattu of the Kurunegala District, in the North-Western Province, containing in extent 4 acres and 36 perches, and shown as lot 46A in preliminary plan 1,462 and in the annexed diagram, was made to John Murray Davies, Special Officer appointed under section 28 of the said Ordinances, within the period of three months from the date specified in the said notice, such land would be declared the property of the Crown, and dealt with on account of the Crown (*vide* Notice No. 5,470):

And whereas (1) Imiyahamy Mudiyansele Appuhamy, (2) ditto Pinhamy, and (3) ditto Kiri Menika made claim thereto, and I, John Murray Davies, Special Officer appointed under section 28 of the said Ordinances, made due inquiry into such claim, and whereas the said 3rd claimant having been duly called upon by me by a notice in writing under section 4, sub-section (1), of the said Ordinances, duly served upon her to produce before me the evidence and documents upon which she might rely in proof of her claim, and not having so appeared or produced such evidence and documents, the said 1st and 2nd claimants and I, with the consent of His Excellency the Governor, came to an agreement in writing dated the 28th day of February, 1916, concerning the said land, under section 4, sub-section (1), of the said Ordinances, whereby it was agreed that the said three claimants should be declared the purchasers of the said land, upon payment of a sum of Rupees Sixty-four only (Rs. 64), as the purchase amount of the said land, and whereas the said amount has been duly paid, the said three claimants are hereby, in pursuance of the agreement aforementioned, declared to be the purchasers of the said land, as more fully described herein below.

Description of the Land referred to.

The land commonly called or known as Kiriyaehena, situated in the village of Ganegoda, in the Kiniyama korale of the Katugampola hatpattu of the Kurunegala District, in the North-Western Province, containing in extent 4 acres and 36 perches, and shown as lot 46A in preliminary plan 1,462, and in the annexed diagram; and bounded as follows: on the north by Kahatagahamulahena to be declared the property of the Crown under the Waste Lands Ordinances; on the east by Kiriyaehena sold to Atukorallage Ranmenika and others under the Waste Lands Ordinances, Alutgamayagamawela claimed by Imiyahamy Mudiyansele Naidahamy and others; on the south by Alutgamayagamawela claimed by Imiyahamy Mudiyansele Naidahamy and others, Diulgahamulakamata claimed by Herat Mudiyansele Baba Etana and others, Alutgamayagamawela claimed by Imiyahamy Mudiyansele Naidahamy and others; on the west by Kiriyaehena (path) to be declared the property of the Crown under the Waste Lands Ordinances.



Surveyor-General's Office,
Colombo, May 9, 1918.

Scale of 8 Chains to an Inch.

C. R. LUNDIE,
for Surveyor-General.

June 21, 1918.

J. M. DAVIES,
Special Officer.

Kurunegala S. O. No. 2,835.

Order under Section 4, Sub-section (1), of "The Waste Lands Ordinances of 1897, 1899, 1900, and 1903."

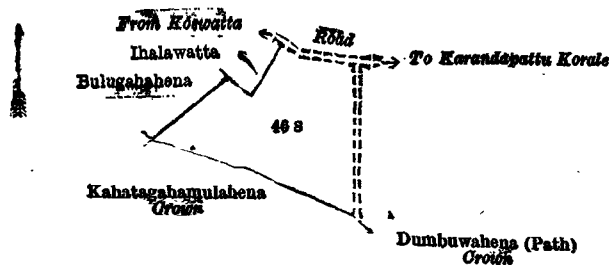
In the matter of the land commonly called or known as Ihalawattahena, situate in the village of Ganegoda, in the Kinyama korale of the Katugampola hatpattu of the Kurunegala District, in the North-Western Province, and of "The Waste Lands Ordinances of 1897, 1899, 1900, and 1903."

WHEREAS in pursuance of section 1 of the said Ordinances it was duly declared and notified on the 15th day of January, 1915, that if no claim to the land commonly called or known as Ihalawattahena, situate in the village of Ganegoda, in the Kinyama korale of the Katugampola hatpattu of the Kurunegala District, in the North-Western Province, containing in extent 3 acres and 4 perches, and shown as lot 46s in preliminary plan 1,462 and in the annexed diagram, was made to John Murray Davies, Special Officer appointed under section 28 of the said Ordinances, within the period of three months from the date specified in the said notice, such land would be declared the property of the Crown, and dealt with on account of the Crown (*vide* Notice No. 5,470):

And whereas (1) Imiyahamy Mudiyansele Appuhamy, (2) ditto Pinhamy, and (3) ditto Kiri Menika made claim thereto, and I, John Murray Davies, Special Officer appointed under section 28 of the said Ordinances, made due inquiry into such claim, and whereas the said 3rd claimant having been duly called upon by me by a notice in writing, under section 4, sub-section (1), of the said Ordinances, duly served upon her to produce before me the evidence and documents upon which she might rely in proof of her claim, and not having so appeared or produced such evidence and documents, the said 1st and 2nd claimants and I, with the consent of His Excellency the Governor, came to an agreement in writing dated the 28th day of February, 1916, concerning the said land, under section 4, sub-section (1), of the said Ordinances, whereby it was agreed that the said three claimants should be declared the purchasers of the said land upon payment of a sum of Rupees Forty-eight only (Rs. 48) as the purchase amount of the said land, and whereas the said amount has been duly paid, the said three claimants are hereby, in pursuance of the agreement aforementioned, declared to be the purchasers of the said land, as more fully described herein below.

Description of the Land referred to.

The land commonly called or known as Ihalawattahena, situated in the village of Ganegoda, in the Kinyama korale of the Katugampola hatpattu of the Kurunegala District, in the North-Western Province, containing in extent 3 acres and 4 perches, and shown as lot 46s in preliminary plan 1,462 and in the annexed diagram; and bounded as follows: on the north by the road from Koswatta to Karandapattu korale; on the east by Dumbuwahena (path) to be declared the property of the Crown under the Waste Lands Ordinances; on the south by Kahatagahamulahena to be declared the property of the Crown under the Waste Lands Ordinances; on the west by Bulugahahena sold to Imiyahamy Mudiyansele Mudalihamy and others under the Waste Lands Ordinances, Ihalawatta claimed by Imiyahamillage Appuhamy and others.



Surveyor-General's Office,
Colombo, May 9, 1918.

Scale of 8 Chains to an Inch.

C. R. LUNDIE,
for Surveyor-General.

J. M. DAVIES,
Special Officer.

June 21, 1918.

Kurunegala S. O. No. 2,336.

Order under Section 4, Sub-section (1), of "The Waste Lands Ordinances of 1897, 1899, 1900, and 1903."

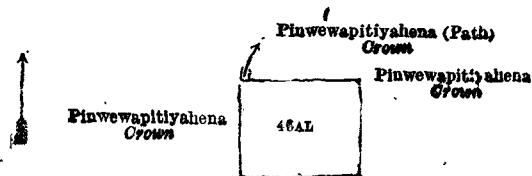
In the matter of the land commonly called or known as Pinwewapitiyahena, situate in the village of Ganegoda, in the Kinyama korale of the Katugampola hatpattu of the Kurunegala District, in the North-Western Province, and of "The Waste Lands Ordinances of 1897, 1899, 1900, and 1903."

WHEREAS in pursuance of section 1 of the said Ordinances it was duly declared and notified on the 15th day of January, 1915, that if no claim to the land commonly called or known as Pinwewapitiyahena, situate in the village of Ganegoda, in the Kinyama korale of the Katugampola hatpattu of the Kurunegala District, in the North-Western Province, containing in extent 2 acres and 3 perches, and shown as lot 46AL in preliminary plan 1,462 and in the annexed diagram, was made to John Murray Davies, Special Officer appointed under section 28 of the said Ordinances, within the period of three months from the date specified in the said notice, such land would be declared the property of the Crown, and dealt with on account of the Crown (*vide* Notice No. 5,470):

And whereas Atukorallage Menuhamy made claim thereto, and I, John Murray Davies, Special Officer appointed under section 28 of the said Ordinances, made due inquiry into such claim, and whereas the said claimant and I, with the consent of His Excellency the Governor, came to an agreement in writing dated the 28th day of February, 1916, concerning the said land, under section 4, sub-section (1), of the said Ordinances, whereby it was agreed that the said claimant should be declared the purchaser of the said land upon payment of a sum of Rupees Thirty-two only (Rs. 32), as the purchase amount of the said land, and whereas the said amount has been duly paid by the said claimant, he is hereby, in pursuance of the agreement aforementioned, declared to be the purchaser of the said land, as more fully described herein below.

Description of the Land referred to.

The land commonly called or known as Pinwewapitiyahena, situated in the village of Ganegoda, in the Kinyama korale of the Katugampola hatpattu of the Kurunegala District, in the North-Western Province, containing in extent 2 acres and 3 perches, and shown as lot 46AL in preliminary plan 1,462, and in the annexed diagram, and bounded as follows: on the north by Pinwewapitiyahena (path) to be declared the property of the Crown under the Waste Lands Ordinances, Pinwewapitiyahena to be declared the property of the Crown under the Waste Lands Ordinances; on the east, south, and west by Pinwewapitiyahena to be declared the property of the Crown under the Waste Lands Ordinances.



Surveyor-General's Office,
Colombo, May 9, 1918.

Scale of 8 Chains to an Inch

C. R. LUNDIE,
for Surveyor-General.

June 21, 1918.

J. M. DAVIES,
Special Officer.

Kurunegala S. O. No. 2,337.

Order under Section 4, Sub-section (1), of "The Waste Lands Ordinances of 1897, 1899, 1900, and 1903."

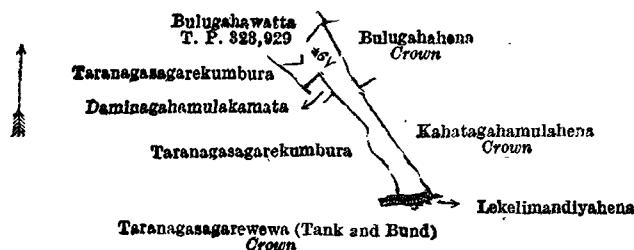
In the matter of the land commonly called or known as Taranagasagarepillewa, situate in the village of Ganegoda, in the Kinyama korale of the Katugampola hatpattu of the Kurunegala District, in the North-Western Province, and of "The Waste Lands Ordinances of 1897, 1899, 1900, and 1903."

WHEREAS in pursuance of section 1 of the said Ordinances it was duly declared and notified on the 15th day of January, 1915, that if no claim to the land commonly called or known as Taranagasagarepillewa, situate in the village of Ganegoda, in the Kinyama korale of the Katugampola hatpattu of the Kurunegala District, in the North-Western Province, containing in extent 1 acre and 3 perches, and shown as lot 46v in preliminary plan 1,462 and in the annexed diagram, was made to John Murray Davies, Special Officer appointed under section 28 of the said Ordinances, within the period of three months from the date specified in the said notice, such land would be declared the property of the Crown, and dealt with on account of the Crown (*vide* Notice No. 5,470):

And whereas (1) Imiyahamy Mudiyansele Appuhamy, (2) ditto Pinhamy, and (3) ditto Kiri Menika made claim thereto, and I, John Murray Davies, Special Officer appointed under section 28 of the said Ordinances, made due inquiry into such claim, and whereas the said 3rd claimant having been duly called upon by me by a notice in writing under section 4, sub-section (1), of the said Ordinances, duly served upon her to produce before me the evidence and documents upon which she might rely in proof of her claim, and not having so appeared or produced such evidence and documents, the said 1st and 2nd claimants and I, with the consent of His Excellency the Governor, came to an agreement in writing dated the 28th day of February, 1916, concerning the said land, under section 4, sub-section (1), of the said Ordinances, whereby it was agreed that the said three claimants should be declared the purchasers of the said land, upon payment of a sum of Rupees Sixteen only (Rs. 16), as the purchase amount of the said land, and whereas the said amount has been duly paid, the said three claimants are hereby, in pursuance of the agreement afore-mentioned, declared to be the purchasers of the said land, as more fully described herein below.

Description of the Land referred to.

The land commonly called or known as Taranagasagarepillewa, situated in the village of Ganegoda, in the Kinyama korale of the Katugampola hatpattu of the Kurunegala District, in the North-Western Province, containing in extent 1 acre and 3 perches, and shown as lot 46v in preliminary plan 1,462 and in the annexed diagram; and bounded as follows: on the north by Bulugahawatta sold by the Crown (T. P. 323,929); on the east by Bulugahahena to be declared the property of the Crown under the Waste Lands Ordinances, Kahatagahamulshena to be declared the property of the Crown under the Waste Lands Ordinances; on the south by Lekelimandiyahena sold to Imiya Mudiyansele Naidahamy and others under the Waste Lands Ordinances, Taranagasagarewewa (tank and bund) to be declared the property of the Crown under the Waste Lands Ordinances; on the west by Taranagasagarekumbura claimed by Imiyahamy Mudiyansele Appuhamy and others, Damunagahamulakamata claimed by I. M. Appuhamy and another, Taranagasagarekumbura claimed by Imiyahamy Mudiyansele Appuhamy and others.



Surveyor-General's Office,
Colombo, May 9, 1918.

Scale of 8 Chains to an Inch.

C. R. LUNDIE,
for Surveyor-General.

June 21, 1918.

J. M. DAVIES,
Special Officer.

Kurunegala S. O. No. 2,338.

Order under Section 4, Sub-section (1), of "The Waste Lands Ordinances of 1897, 1899, 1900, and 1903."

In the matter of the land commonly called or known as Gonnagahayayahena, situate in the village of Ganegoda, in the Kinyama korale of the Katugampola hatpattu of the Kurunegala District, in the North-Western Province, and of "The Waste Lands Ordinances of 1897, 1899, 1900, and 1903."

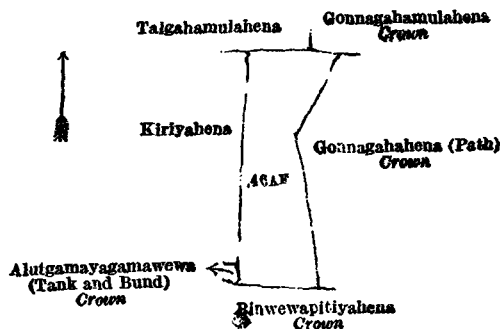
WHEREAS in pursuance of section 1 of the said Ordinances it was duly declared and notified on the 15th day of January, 1915, that if no claim to the land commonly called or known as Gonnagahayayahena, situate in the village of Ganegoda, in the Kinyama korale of the Katugampola hatpattu of the Kurunegala District, in the North-Western Province, containing in extent 3 acres and 10 perches, and shown as lot 46AF in preliminary plan 1,462 and in the annexed diagram, was made to John Murray Davies, Special Officer appointed under section 28 of the said Ordinances, within the period of three months from the date specified in the said notice, such land would be declared the property of the Crown, and dealt with on account of the Crown (*vide* Notice No. 5,470):

And whereas Imiyahamy Mudiyansele Mudalihamy made claim thereto, and I, John Murray Davies, Special Officer appointed under section 28 of the said Ordinances, made due inquiry into such claim, and whereas the said claimant and I, with the consent of His Excellency the Governor, came to an agreement in writing dated the 28th day of February,

1916, concerning the said land, under section 4, sub-section (1), of the said Ordinances, whereby it was agreed that (a) Wickremasingha Mudiyansele Ran Menika and (b) ditto Jayatuhamy should be declared the purchasers of the said land upon payment of a sum of Rupees Thirty-two only (Rs. 32), as the purchase amount of the said land, and whereas the said amount has been duly paid, the said (a) Wickremasingha Mudiyansele Ran Menika and (b) ditto Jayatuhamy are hereby, in pursuance of the agreement aforementioned, declared to be the purchasers of the said land, as more fully described herein below.

Description of the Land referred to.

The land commonly called or known as Gonnagahayahena, situated in the village of Ganegoda, in the Kinyama korale of the Katugampola hatpattu of the Kurunegala District, in the North-Western Province, containing in extent 3 acres and 10 perches, and shown as lot 46A in preliminary plan 1,462 and in the annexed diagram; and bounded as follows: on the north by Talgahamulahena sold to Herat Mudiyansele Appuhamy and another under the Waste Lands Ordinances; Gonnagahamulahena to be declared the property of the Crown under the Waste Lands Ordinances; on the east by Gonnagahahena (path) to be declared the property of the Crown under the Waste Lands Ordinances; on the south by Pinwewapitiyahena to be declared the property of the Crown under the Waste Lands Ordinances; on the west by Alutgamayagamawewa (tank and bund) to be declared the property of the Crown under the Waste Lands Ordinances, Kiriyaehena sold to Atukorallage Ran Menika and others under the Waste Lands Ordinances.



Surveyor-General's Office,
Colombo, May 9, 1918.

Scale of 8 Chains to an Inch.

C. R. LUNDIE,
for Surveyor-General.

J. M. DAVIES,
Special Officer.

June 21, 1918.

Kurunegala S. O. No. 2,339.

Order under Section 4, Sub-section (1), of "The Waste Lands Ordinances of 1897, 1899, 1900, and 1903."

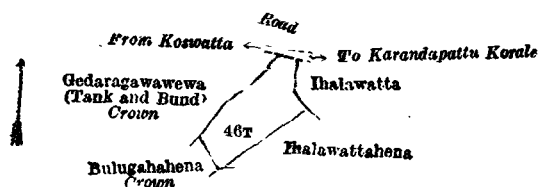
In the matter of the land commonly called or known as Bulugahahena, situate in the village of Ganegoda, in the Kinyama korale of the Katugampola hatpattu of the Kurunegala District, in the North-Western Province, and of "The Waste Lands Ordinances of 1897, 1899, 1900, and 1903."

WHEREAS in pursuance of section 1 of the said Ordinances it was duly declared and notified on the 15th day of January, 1915, that if no claim to the land commonly called or known as Bulugahahena, situate in the village of Ganegoda, in the Kinyama korale of the Katugampola hatpattu of the Kurunegala District, in the North-Western Province, containing in extent 1 acre and 5 perches, and shown as lot 46B in preliminary plan 1,462 and in the annexed diagram, was made to John Murray Davies, Special Officer appointed under section 28 of the said Ordinances, within the period of three months from the date specified in the said notice, such land would be declared the property of the Crown, and dealt with on account of the Crown (*vide* Notice No. 5,470):

And whereas Imiyahamy Mudiyansele Mudalihamy made claim thereto, and I, John Murray Davies, Special Officer appointed under section 28 of the said Ordinances, made due inquiry into such claim, and whereas the said claimant and I, with the consent of His Excellency the Governor, came to an agreement in writing dated the 28th day of February, 1916, concerning the said land, under section 4, sub-section (1), of the said Ordinances, whereby it was agreed that the said claimant should be declared, along with (a) Wickremasinghe Mudiyansele Ran Menika, and (b) ditto Jayatuhamy, the purchasers of the said land in the proportion of $\frac{1}{3}$ to the said claimant and $\frac{2}{3}$ to the said (a) Wickremasinghe Mudiyansele Ran Menika and (b) ditto Jayatuhamy upon payment of a sum of Rupees Sixteen only (Rs. 16), as the purchase amount of the said land, and whereas the said amount has been duly paid, the said claimant and the said (a) Wickremasinghe Mudiyansele Ran Menika and (b) ditto Jayatuhamy are hereby, in pursuance of the agreement aforementioned, declared to be the purchasers, in the said proportions of the said land, as more fully described herein below.

Description of the Land referred to.

The land commonly called or known as Bulugahahena, situated in the village of Ganegoda, in the Kinyama korale of the Katugampola hatpattu of the Kurunegala District, in the North-Western Province, containing in extent 1 acre and 5 perches, and shown as lot 46B in preliminary plan 1,462 and in the annexed diagram; and bounded as follows: on the north by the road from Koswatta to Karanda pattu korale; on the east by Ihalawatta claimed by Imiyahamillage Appuhamy and others; Ihalawattahena sold to Imiyahamy Mudiyansele Appuhamy and others under the Waste Lands Ordinances; on the south by Ihalawattahena sold to Imiyahamy Mudiyansele Appuhamy and others under the Waste Lands Ordinances, Bulugahahena to be declared the property of the Crown under the Waste Lands Ordinances; on the west by Gedaragawawewa (tank and bund) to be declared the property of the Crown under the Waste Lands Ordinances.



Surveyor-General's Office,
Colombo, May 9, 1918.

Scale of 8 Chains to an Inch.

C. R. LUNDIE,
for Surveyor-General.

J. M. DAVIES,
Special Officer.

June 21, 1918.

Kurunegala S. O. No. 2,340.

Order under Section 4, Sub-section (1), of "The Waste Lands Ordinances of 1897, 1899, 1900, and 1903."

In the matter of the land commonly called or known as Nugagahahena, situate in the village of Ganegoda, in the Kinyama korale of the Katugampola hatpattu of the Kurunegala District, in the North-Western Province, and of "The Waste Lands Ordinances of 1897, 1899, 1900, and 1903."

WHEREAS in pursuance of section 1 of the said Ordinances it was duly declared and notified on the 15th day of January, 1915, that if no claim to the land commonly called or known as Nugagahahena, situate in the village of Ganegoda, in the Kinyama korale of the Katugampola hatpattu of the Kurunegala District, in the North-Western Province, containing in extent 3 roods and 6 perches, and shown as lot 46y in preliminary plan 1,462 and in the annexed diagram, was made to John Murray Davies, Special Officer appointed under section 28 of the said Ordinances, within the period of three months from the date specified in the said notice, such land would be declared the property of the Crown, and dealt with on account of the Crown (*vide* Notice No. 5,470):

And whereas Imiya Mudiyansele Naidahamy made claim thereto, and I, John Murray Davies, Special Officer appointed under section 28 of the said Ordinances, made due inquiry into such claim, and whereas the said claimant and I, with the consent of His Excellency the Governor, came to an agreement in writing dated the 28th day of February, 1916, concerning the said land, under section 4, sub-section (1), of the said Ordinances, whereby it was agreed that the said claimant should be declared the purchaser of the said land upon payment of a sum of Rupees Twelve only (Rs. 12), as the purchase amount of the said land, and whereas the said amount has been duly paid by the said claimant, he is hereby, in pursuance of the agreement aforementioned, declared to be the purchaser of the said land, as more fully described herein below.

Description of the Land referred to.

The land commonly called or known as Nugagahahena, situated in the village of Ganegoda, in the Kinyama korale of the Katugampola hatpattu of the Kurunegala District, in the North-Western Province, containing in extent 3 roods and 6 perches, and shown as lot 46y in preliminary plan 1,462 and in the annexed diagram; and bounded as follows: on the north by Halambagahakotua claimed by Herat Mudiyansele Guruhamy and others, Mahawela claimed by Herat Mudiyansele Baba Etana and others; on the east by Nugagahamulahena sold to Atukorallage Ranmenika and others under the Waste Lands Ordinances; on the south by Pansalawattehena to be declared the property of the Crown under the Waste Lands Ordinances; on the west by Halambagahakotuwa sold by Crown (T. P. 325,801).



Surveyor-General's Office,
Colombo, May 9, 1918.

Scale of 8 Chains to an Inch.

C. R. LUNDIE,
for Surveyor-General.

J. M. DAVIES,
Special Officer.

June 21, 1918.

Kurunegala S. O. No. 2,341.

Order under Section 4, Sub-section (1), of "The Waste Lands Ordinances of 1897, 1899, 1900, and 1903."

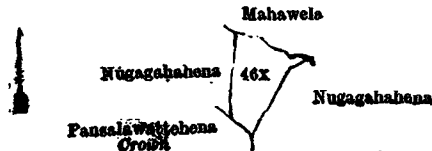
In the matter of the land commonly called or known as Nugagahamulahena, situate in the village of Ganegoda, in the Kinyama korale of the Katugampola hatpattu of the Kurunegala District, in the North-Western Province, and of "The Waste Lands Ordinances of 1897, 1899, 1900, and 1903."

WHEREAS in pursuance of section 1 of the said Ordinances it was duly declared and notified on the 15th day of January, 1915, that if no claim to the land commonly called or known as Nugagahamulahena, situate in the village of Ganegoda, in the Kinyama korale of the Katugampola hatpattu of the Kurunegala District, in the North-Western Province, containing in extent 3 roods and 4 perches, and shown as lot 46x in preliminary plan 1,462, and in the annexed diagram, was made to John Murray Davies, Special Officer appointed under section 28 of the said Ordinances, within the period of three months from the date specified in the said notice, such land would be declared the property of the Crown, and dealt with on account of the Crown (*vide* Notice No. 5,470):

And whereas (1) Attukorallage Appuhamy, (2) ditto Ran Menika (minor), (3) ditto Banda (minor), and (4) Imiya Mudiyansele Appuhamy made claim thereto, and I, John Murray Davies, Special Officer appointed under section 28 of the said Ordinances, made due inquiry into such claim, and whereas the said 4th claimant having been duly called upon by me by a notice in writing under section 4, sub-section (1), of the said Ordinances, duly served upon him to produce before me the evidence and documents upon which he might rely in proof of his claim, and not having so appeared or produced such evidence and documents, the said 1st claimant and Ratnayaka Mudiyansele Ukkurala as duly appointed representative of the said 2nd and 3rd claimants (minors), and I, with the consent of His Excellency the Governor, came to an agreement in writing dated the 28th day of February, 1916, and 28th day of July, 1916, concerning the said land, under section 4, sub-section (1), of the said Ordinances, whereby it was agreed that the said four claimants should be declared along with Atukorallage Kirimenika the purchasers of the said land in the proportion of $\frac{1}{4}$ to each of the said 1st and 4th claimants, $\frac{1}{4}$ to each of the said 2nd and 3rd claimants (minors), and $\frac{1}{4}$ to the said Atukorallage Kirimenika, upon payment on or before the 28th day of August, 1916, of a sum of Rupees Twelve only (Rs. 12), as the purchase amount of the said land, and whereas the said amount has been duly paid, the said four claimants and the said Atukorallage Kirimenika are hereby, in pursuance of the agreement aforementioned, declared to be the purchasers in above-mentioned proportions of the said land, as more fully described herein below.

Description of the Land referred to.

The land commonly called or known as Nugagahamulahena, situated in the village of Ganegoda, in the Kinyama korale of the Katugampola hatpattu of the Kurunegala District, in the North-Western Province, containing in extent 3 roods and 4 perches, and shown as lot 46x in preliminary plan 1,462 and in the annexed diagram; and bounded as follows: on the north by Mahawela claimed by Herat Mudiyansele Baba Etana and others; on the east by Nugagahamulahena sold to Imiyahamy Mudiyansele Naidahamy under the Waste Lands Ordinances; on the south by Pansalawattehena to be declared the property of the Crown under the Waste Lands Ordinances; on the west by Nugagahahena sold to Imiya Mudiyansele Naidahamy under the Waste Lands Ordinances.



Surveyor-General's Office,
Colombo, May 9, 1918.

Scale of 8 Chains to an Inch.

J. M. DAVIES,
Special Officer.

C. R. LUNDIE,
for Surveyor-General.

June 21, 1918.

Kurunegala S. O. No. 2,342.

Order under Section 4, Sub-section (1), of "The Waste Lands Ordinances of 1897, 1899, 1900, and 1903."

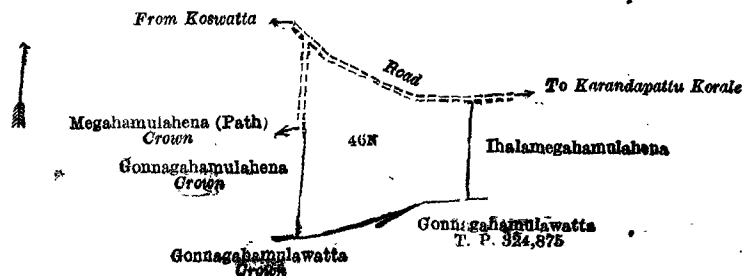
In the matter of the land commonly called or known as Megahamulahena, situate in the village of Ganegoda, in the Kiniyama korale of the Katugampola hatpattu of the Kurunegala District, in the North-Western Province, and of "The Waste Lands Ordinances of 1897, 1899, 1900, and 1903."

WHEREAS in pursuance of section 1 of the said Ordinances it was duly declared and notified on the 15th day of January, 1915, that if no claim to the land commonly called or known as Megahamulahena, situate in the village of Ganegoda, in the Kiniyama korale of the Katugampola hatpattu of the Kurunegala District, in the North-Western Province, containing in extent 4 acres and 3 perches, and shown as lot 46N in preliminary plan 1,462 and in the annexed diagram, was made to John Murray Davies, Special Officer appointed under section 28 of the said Ordinances, within the period of three months from the date specified in the said notice, such land would be declared the property of the Crown, and dealt with on account of the Crown (*vide* Notice No. 5,470):

And whereas (1) Imiya Mudiyansele Naidehamy, (2) ditto Mudalihamy, and (3) ditto Dingiri Menika made claim thereto, and I, John Murray Davies, Special Officer appointed under section 28 of the said Ordinances, made due inquiry into such claim, and whereas the said claimants and I, with the consent of His Excellency the Governor, came to an agreement in writing dated the 28th day of February, 1916, concerning the said land, under section 4, sub-section (1), of the said Ordinances; whereby it was agreed that the said claimants should be declared the purchasers of the said land upon payment of a sum of Rupees Sixty-four only (Rs. 64), as the purchase amount of the said land, and whereas the said amount has been duly paid by the said claimants, they are hereby, in pursuance of the agreement aforementioned, declared to be the purchasers of the said land, as more fully described herein below.

Description of the Land referred to.

The land commonly called or known as Megahamulahena, situated in the village of Ganegoda, in the Kiniyama korale of the Katugampola hatpattu of the Kurunegala District, in the North-Western Province, containing in extent 4 acres and 3 perches, and shown as lot 46N in preliminary plan 1,462 and in the annexed diagram; and bounded as follows: on the north by the road from Koswatta to Karandapattu korale; on the east by Ihalmegahamulahena sold to Herat Mudiyansele Appuhamy and others under the Waste Lands Ordinances; on the south by Gonnagahamulawatta sold by the Crown (T. P. 324,875), Gonnagahamulawatta to be declared the property of the Crown under the Waste Lands Ordinances; on the west by Gonnagahamulahena to be declared the property of the Crown under the Waste Lands Ordinances, Megahamulahena (path) to be declared the property of the Crown under the Waste Lands Ordinances, a road.



Surveyor-General's Office,
Colombo, May 9, 1918.

Scale of 8 Chains to an Inch.

J. M. DAVIES,
Special Officer.

C. R. LUNDIE,
for Surveyor-General.

June 21, 1918.

Kurunegala S. O. No. 2,343.

Order under Section 4, Sub-section (1), of "The Waste Lands Ordinances of 1897, 1899, 1900, and 1903."

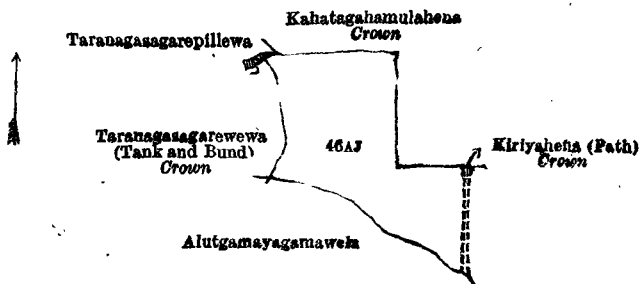
In the matter of the land commonly called or known as Lekelimandiyahena, situate in the village of Ganegoda, in the Kiniyama korale of the Katugampola hatpattu of the Kurunegala District, in the North-Western Province, and of "The Waste Lands Ordinances of 1897, 1899, 1900, and 1903."

WHEREAS in pursuance of section 1 of the said Ordinances it was duly declared and notified on the 15th day of January, 1915, that if no claim to the land commonly called or known as Lekelimandiyahena, situate in the village of Ganegoda, in the Kiniyama korale of the Katugampola hatpattu of the Kurunegala District, in the North-Western Province, containing in extent 4 acres 1 rood and 5 perches, and shown as lot 46AJ in preliminary plan 1,462 and in the annexed diagram, was made to John Murray Davies, Special Officer appointed under section 28 of the said Ordinances, within the period of three months from the date specified in the said notice, such land would be declared the property of the Crown, and dealt with on account of the Crown (*vide* Notice No. 5,470):

And whereas (1) Imiya Mudiyansele Naidehamy, (2) ditto Mudalihamy, and (3) ditto Dingiri Menika made claim thereto, and I, John Murray Davies, Special Officer appointed under section 28 of the said Ordinances, made due inquiry into such claim, and whereas the said claimants and I, with the consent of His Excellency the Governor, came to an agreement in writing dated the 28th day of February, 1916, concerning the said land, under section 4, sub-section (1), of the said Ordinances; whereby it was agreed that the said claimants should be declared the purchasers of the said land upon payment of a sum of Rupees Sixty-four only (Rs. 64), as the purchase amount of the said land, and whereas the said amount has been duly paid by the said claimants, they are hereby, in pursuance of the agreement aforementioned, declared to be the purchasers of the said land, as more fully described herein below.

Description of the Land referred to.

The land commonly called or known as Lekelimandiyahena, situated in the village of Ganegoda, in the Kinyama korale of the Katugampola hatpattu of the Kurunegala District, in the North-Western Province, containing in extent 4 acres 1 rood and 5 perches, and shown as lot 46A in preliminary plan 1,462, and in the annexed diagram; and bounded as follows: on the north by Kahatagahamulahena to be declared the property of the Crown under the Waste Lands Ordinances; on the east by Kahatagahamulahena to be declared the property of the Crown under the Waste Lands Ordinances, Kiriya-hena (path) to be declared the property of the Crown under the Waste Lands Ordinances; on the south by Alutgamayagamawela claimed by Imiyahamy Mudiyansele Naidahamy and others; on the west by Taranagasagarewewa (tank and bund) to be declared the property of the Crown under the Waste Lands Ordinances, Taranagasagarepillewa sold to Imiyahamy Mudiyansele Appuhamy and others under the Waste Lands Ordinances.



Surveyor-General's Office,
Colombo, May 9, 1918.

Scale of 8 Chains to an Inch.

C. R. LUNDIE,
for Surveyor-General.

J. M. DAVIES,
Special Officer.

June 21, 1918.

Kurunegala S. O. No. 2,344.

Order under Section 2 of "The Waste Lands Ordinances of 1897, 1899, 1900, and 1903," declaring Lands to be Crown Property.

In the matter of the lands commonly called or known as Minipittiya (cemetery), Ihalawewa (tank and bund), &c., situate in the village of Ganegoda, in the Kinyama korale of the Katugampola hatpattu of the Kurunegala District, in the North-Western Province, and of "The Waste Lands Ordinances of 1897, 1899, 1900, and 1903."

THE notice required by section 1 of "The Waste Lands Ordinances of 1897, 1899, 1900, and 1903," having been duly published in manner prescribed by that section in respect of the above-named lands (*vide* Notice No. 5,470), and no claim having been made to the said lands or to any interest therein within the period of three months from the date specified in the said notice, I, John Murray Davies, Special Officer appointed under section 28 of the said Ordinances, under and by virtue of the powers vested in me in that behalf by section 2 of the said Ordinances, do hereby on this 21st day of June, 1918, order and declare that the said lands, as more fully described herein below, situate in the village of Ganegoda, in the Kinyama korale of the Katugampola hatpattu of the Kurunegala District, in the North-Western Province, and shown as lots 2, 4AD, 5, 52G, 21, 34, 46A, 53, and 56 in preliminary plan 1,462 and in the annexed diagrams, and containing in extent 22 acres 3 roods and 32 perches, are the property of the Crown.

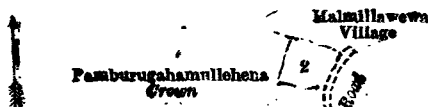
Description of the Lands referred to.

The following lots situated in the village of Ganegoda, in the Kinyama korale of the Katugampola hatpattu of the Kurunegala District, in the North-Western Province, as described in the annexed diagrams:—

I.—Preliminary plan 1,462.

Lot.	Name of Land.	Extent, A. R. P.
2	Minipittiya (cemetery)	0 1 9

and bounded as follows: on the north by the village limit of Halmillewewa; on the east by a road, Pamburugahamullahena belonging to the Crown; on the south and west by Pamburugahamullahena belonging to the Crown.



Surveyor-General's Office,
Colombo, May 9, 1918.

Scale of 8 Chains to an Inch.

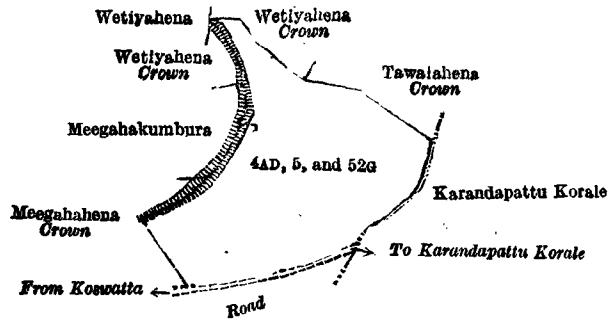
C. R. LUNDIE,
for Surveyor-General.

II.—Preliminary plan 1,462.

Lot.	Name of Land.	Extent, A. R. P.
4AD	Ihalawewa (tank and bund)	0 0 19
5	Do. (do.)	6 3 1
52G	Do. (do.)	0 0 34

7 0 14

and bounded as follows: on the north by Wetiya-hena sold by the Crown, Tawalahena belonging to the Crown; on the east by the boundary of the Karandapattu korale; on the south by the road from Karandapattu korale to Koswatta; on the west by Meegahahena belonging to the Crown, Meegahakumbura claimed by Atukorallage Menuhamy and others, Wetiya-hena to be declared the property of the Crown under the Waste Lands Ordinances, Wetiya-hena sold by the Crown.



Surveyor-General's Office,
Colombo, May 9, 1918.

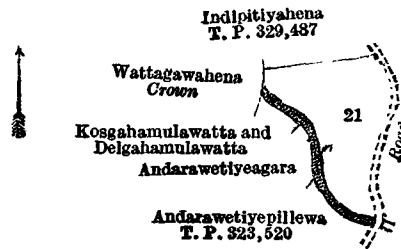
Scale of 8 Chains to an Inch.

C. R. LUNDIE,
for Surveyor-General.

III.—Preliminary plan 1,462.

Lot.	Name of Land.	Extent, A. R. P.
21	Andarawetiyewewa (tank and bund)	2 0 33

and bounded as follows : on the north by Indipitiyahena sold by the Crown (T. P. 329,487) ; on the east by a road ; on the south by Andarawetiyepillewa sold by the Crown, T. P. 323,520 ; on the west by Andarawetiyewewa (private), Kosgahawatta and Delgahamulawatta claimed by Imiyahamy Mudiyansele Appuhamy and others, Wattagawahena belonging to the Crown.



Surveyor-General's Office,
Colombo, May 9, 1918.

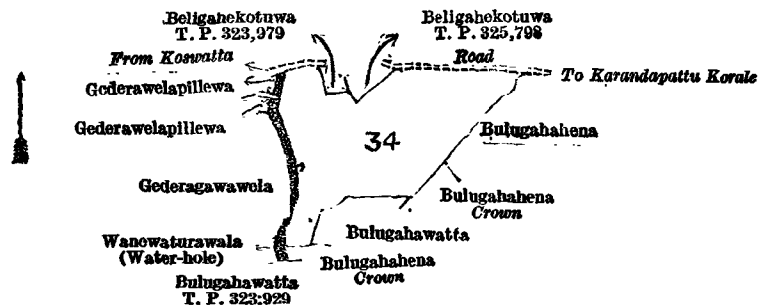
Scale of 8 Chains to an Inch.

C. R. LUNDIE,
for Surveyor-General.

IV.—Preliminary plan 1,462.

Lot.	Name of Land.	Extent, A. R. P.
34	Gederagawawewa (tank and bund)	4 0 31

and bounded as follows : on the north by a road from Koswatta to Karanda pattu korale, Beligahakotuwa sold by the Crown (T. P. 323,978), Beligahakotuwa sold by the Crown (T. P. 325,738), the road from Koswatta to Karanda pattu korale ; on the east by Bulugahahena sold to Imiyahamy Mudiyansele Mudalihamy and others under the Waste Lands Ordinances, Bulugahahena to be declared the property of the Waste Lands Ordinances ; on the south by Bulugahawatta claimed by Imiyahamy Mudiyansele Mudalihamy, Bulugahahena to be declared the property of the Crown under the Waste Lands Ordinances, Bulugahawatta sold by the Crown (T. P. 323,929) ; on the west by Wanawaturawala (water-hole) claimed by Hartihawa Herathamy, Gedaragawawatta claimed by Imiyahamy Mudiyansele Mudalihamy and others, Gederawelapillewa claimed by Imiyahamy Mudiyansele Mudalihamy and others, an ela, Gederawelapillewa claimed by Imiyahamy Mudiyansele Mudalihamy and others.



Surveyor-General's Office,
Colombo, May 9, 1918.

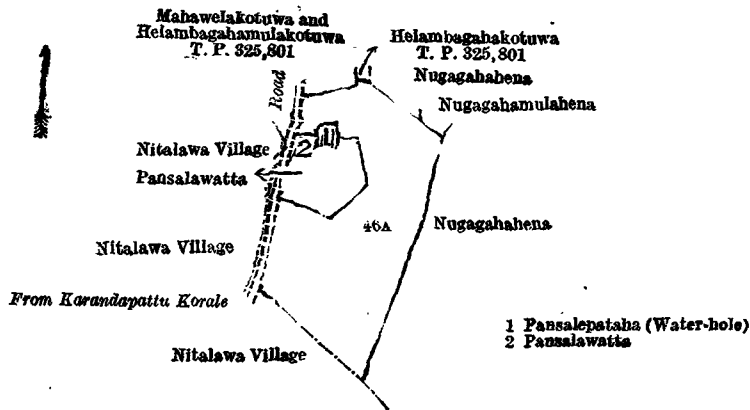
Scale of 8 Chains to an Inch.

C. R. LUNDIE,
for Surveyor-General.

V.—Preliminary plan 1,462.

Lot.	Name of Land.	Extent, A. R. P.
46A	Pansalawattahena	4 3 30

and bounded as follows : on the north by Mahawelakotuwa and Helambagahamulakotuwa sold by the Crown (T. P. 325,801), Helambagahakotuwa sold by the Crown (T. P. 325,801), Nugagahahena sold to Imiya Mudiyansele Naidehamy under the Waste Lands Ordinances, Nugagahamulahena sold to Atukorallage Ranmenika and others under the Waste Lands Ordinances ; on the east by Nugagahahena sold to Imiyahamy Mudiyansele Naidehamy under the Waste Lands Ordinances ; on the south by the village limit of Nitalawa ; on the west by the road from Karanda pattu korale (the village limit of Nitalawa), Pansalawatta claimed by the Ganegoda Pansala, Pansalapataha (water-hole) claimed by the Ganegoda Pansala, Pansalawatta claimed by the Ganegoda Pansala, a road (the village limit of Nitalawa).



Surveyor-General's Office,
Colombo, May 9, 1918.

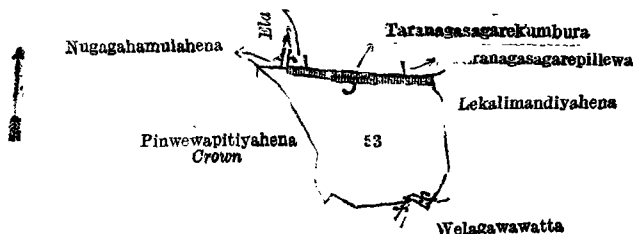
Scale of 8 Chains to an Inch.

C. R. LUNDIE,
for Surveyor-General.

VI.—Preliminary plan 1,462.

Lot.	Name of Land.	Extent, A. R. P.
53	Taranagasagarewewa (tank and bund)	3 0 23

and bounded as follows : on the north by Nugagahamulahena sold to Imiyahamy Mudiyansele Appuhamy and others under the Waste Lands Ordinances, an ela, Nugagahamulahena sold to Imiyahamy Mudiyansele Appuhamy and others under the Waste Lands Ordinances, Taranagasagarekumbura claimed by Imiyahamy Mudiyansele Appuhamy and others, Taranagasagarepillewa sold to Imiyahamy Mudiyansele Appuhamy and others under the Waste Lands Ordinances ; on the east by Lekalimandiyahena sold to Imiya Mudiyansele Naidehamy and others under the Waste Lands Ordinances ; on the south by Welagawawatta claimed by Herat Mudiyansele Baba Ettena and others, Pinwewapitiyahena to be declared the property of the Crown under the Waste Lands Ordinances ; on the west by Pinwewapitiyahena to be declared the property of the Crown under the Waste Lands Ordinances.



Surveyor-General's Office,
Colombo, May 9, 1918.

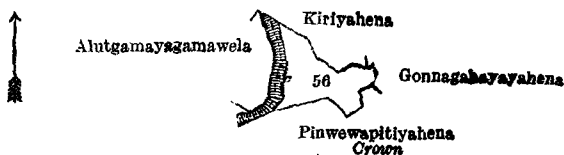
Scale of 8 Chains to an Inch.

C. R. LUNDIE,
for Surveyor-General.

VII.—Preliminary plan 1,462.

Lot.	Name of Land.	Extent, A. R. P.
56	Alutgamayagamawewa (tank and bund)	1 0 3

and bounded as follows : on the north by Kiriyahena sold to Atukorallage Ranmenika and others under the Waste Lands Ordinances, Gonnagahayayahena sold to Wickremasinghe Mudiyansele Ranmenika and another under the Waste Lands Ordinances ; on the east by Gonnagahayayahena sold to Wickremasingha Mudiyansele Ranmenika and another under the Waste Lands Ordinances, Pinwewapitiyahena to be declared the property of the Crown under the Waste Lands Ordinances ; on the south by Pinwewapitiyahena to be declared the property of the Crown under the Waste Lands Ordinances ; on the west by Alutgamayagamawela claimed by Imiyahamy Mudiyansele Naidehamy and others.



Surveyor-General's Office,
Colombo, May 9, 1918.

Scale of 8 Chains to an Inch.

C. R. LUNDIE,
for Surveyor-General.

J. M. DAVIES,
Special Officer.

June 21, 1918.

Kurunegala S. O. No. 2,345.

Order under Section 4, Sub-section (1), of "The Waste Lands Ordinances of 1897, 1899, 1900, and 1903," admitting Land to be Private Property.

In the matter of the land commonly called or known as Kongahamulahena, situate in the village of Tambarawa, in the Baladora korale of the Dewameddi hatpattu of the Kurunegala District, in the North-Western Province, and of "The Waste Lands Ordinances of 1897, 1899, 1900, and 1903."

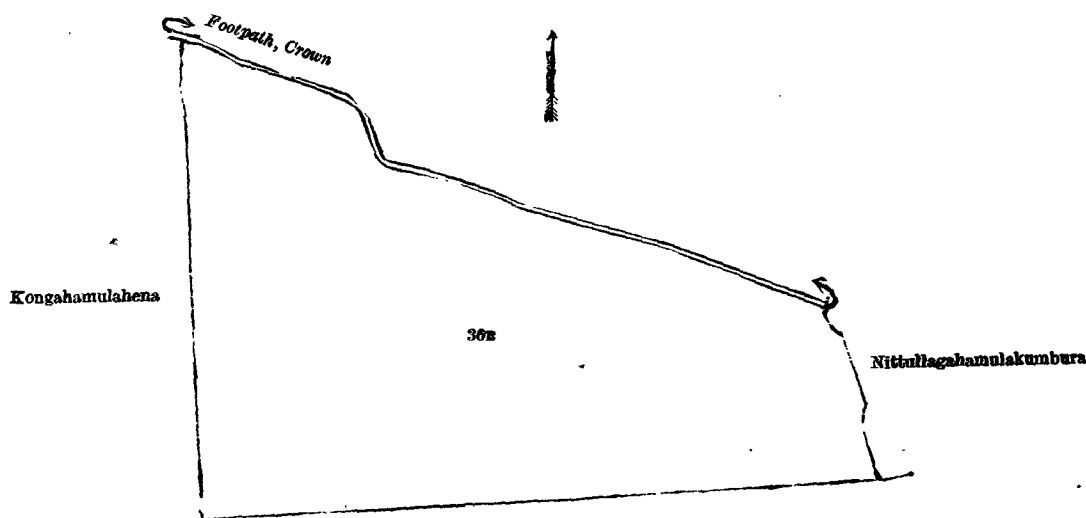
WHEREAS in pursuance of section 1 of the said Ordinances it was duly noticed on the 2nd day of February, 1917, that if no claim to the land commonly called or known as Kongahamulahena, situate in the village of Tambarawa, in the Baladora korale of the Dewameddi hatpattu of the Kurunegala District, in the North-Western Province, containing in extent 9 acres and 5 perches, and shown as lot 36B in preliminary plan 1,604 and in the annexed diagram, was made to John

Murray Davies, Special Officer appointed under section 28 of the said Ordinances, within the period of three months from the date specified in such notice, such land would be declared the property of the Crown, and dealt with on account of the Crown (*vide* Notice No. 6,179):

And whereas Malagamarallagegedera Kiri Menika made claim thereto, and I, John Murray Davies, Special Officer appointed under section 28 of the said Ordinances, made due inquiry into such claim, I, with the consent of His Excellency the Governor, do hereby admit the claim of the said claimant to the said land, as more fully described herein below, under section 4, sub-section (1), of the said Ordinances.

Description of the Land referred to.

The land commonly called or known as Kongahamulahena, situated in the village of Tambarawa, in the Baladora korale of the Dewameddi hatpattu of the Kurunegala District, in the North-Western Province, containing in extent 9 acres and 5 perches, and shown as lot 36B in preliminary plan 1,604 and in the annexed diagram; and bounded as follows: on the north by footpath to be declared the property of the Crown under the Waste Lands Ordinances; on the east by Nittullagahamulakumbura claimed by Malagamaralalage Kiri Menika and another; on the south and west by Kongahamulahena declared to be the property of Bandaranayaka Mudiyansele Kiri Menika under the Waste Lands Ordinances.



Surveyor-General's Office,
Colombo, June 10, 1918.

Scale of 4 Chains to an Inch.

C. R. LUNDIE,
for Surveyor-General.

J. M. DAVIES,
Special Officer.
July 5, 1918.

Kurunegala S. O. No. 2,346.

**Order under Section 2 of "The Waste Lands Ordinances of 1897, 1899, 1900, and 1903,"
declaring Lands to be Crown Property.**

In the matter of the lands commonly called or known as Moragollamukalana, Weligodaminipitiya (cemetery), &c., situate in the village of Aturuwala, in the Udukaha korale west of the Dambadeni hatpattu of the Kurunegala District, in the North-Western Province, and of "The Waste Lands Ordinances of 1897, 1899, 1900, and 1903."

THE notice required by section 1 of "The Waste Lands Ordinances of 1897, 1899, 1900, and 1903," having been duly published in manner prescribed by that section in respect of the above-named lands (*vide* Notice No. 6,299), and no claim having been made to the said lands or to any interest therein within the period of three months from the date specified in the said notice, I, Norman Albert Hampton, Special Officer appointed under section 28 of the said Ordinances, under and by virtue of the powers vested in me in that behalf by section 2 of the said Ordinances, do hereby on this 14th day of July, 1918, order and declare that the said lands, as more fully described herein below, situate in the village of Aturuwala, in the Udukaha korale west of the Dambadeni hatpattu of the Kurunegala District, in the North-Western Province, and shown as lots 16, 16D, 16½, 18, 18A, 28, 37, 38, 39, 40, 41, 42, 43, 44, 45, 46, 47, 48, 49, 50, 51, 52, 53, 54, 56, 57, 58, 59, 60, 61, and 62 in preliminary plan 559 and in the annexed diagrams, and containing in extent 144 acres and 13 perches, are the property of the Crown.

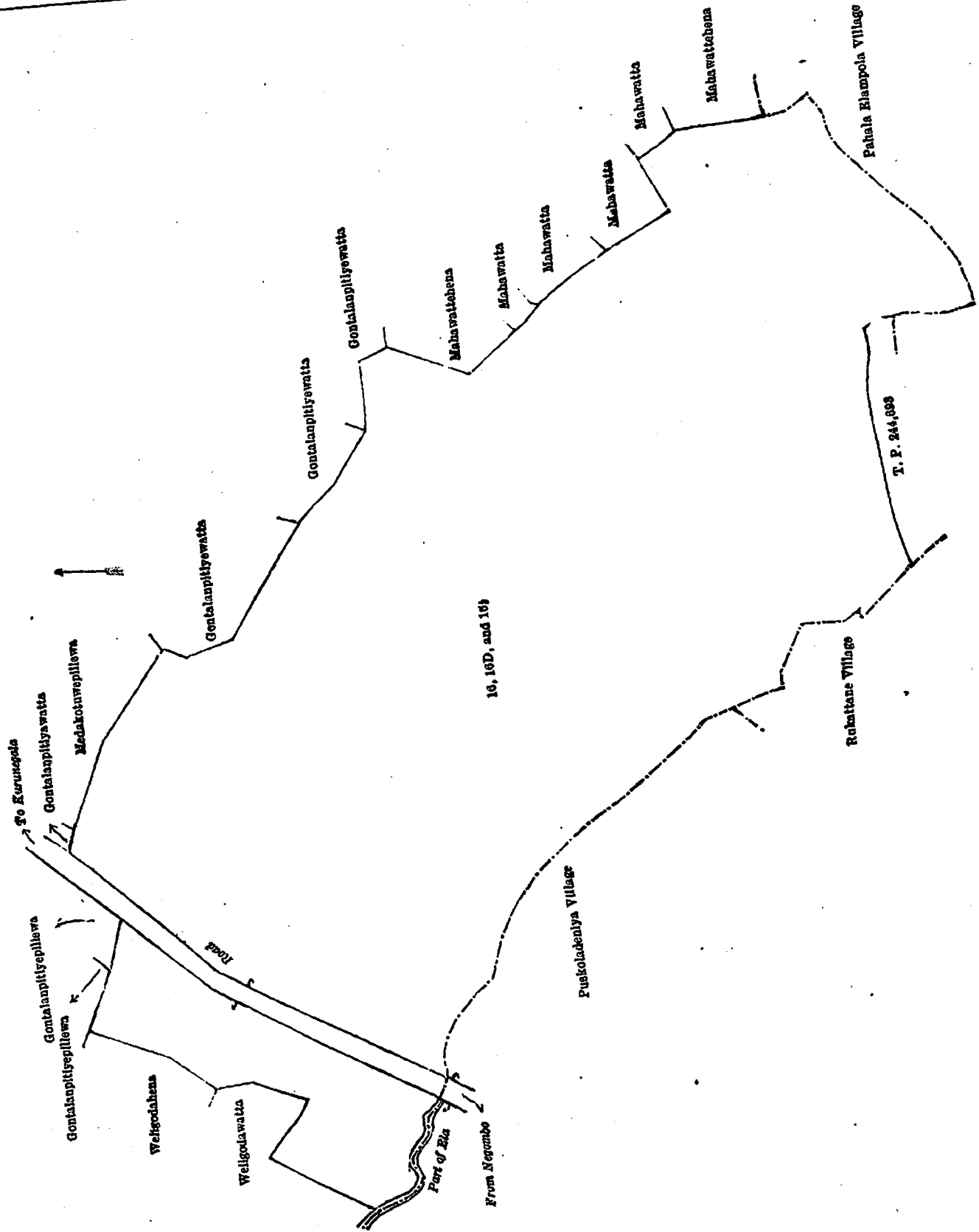
Description of the Lands referred to.

The following lots situated in the village of Aturuwala, in the Udukaha korale west of the Dambadeni hatpattu of the Kurunegala District, in the North-Western Province, as described in the annexed diagrams:—

I.—Preliminary plan 559.

Lot.	Name of Land.	Extent, A. R. P.
16	Moragollamukalana	33 3 28
16D	Weligodaminipitiya (cemetery)	1 0 29
16½	Footpath	0 0 15
		35 0 32

and bounded as follows: on the north by a road from Kurunegala to Negombo, Gontalanpitiyawatta claimed by Abeysinghe Mudiyansele Dingiri Menika and another, Medakotuwepillewa sold by the Crown, Gontalanpitiyawatta sold by the Crown, Gontalanpitiyawatta sold by the Crown, Gontalanpitiyawatta claimed by the Crown; on the east by Mahawattehena claimed by the Crown, Mahawatta claimed by the Crown, Mahawatta claimed by the Crown, Mahawatta sold by the Crown, Mahawatta claimed by the Crown, the village limit of Pahala Elampola; on the south by the village limit of Pahala Elampola, T. P. 244,693; on the west by the village limit of Rukattana, the village limit of Puskoladeniya, a road from Negombo, part of ela, Weligodawatta claimed by the Crown, Weligodahena sold by the Crown, Gontalanpitiyepillewa claimed by Abeysinghe Mudiyansele Dingiri Menika and another, Gontalanpitiyepillewa claimed by ditto and others.



Scale of 4 Chains to an Inch.

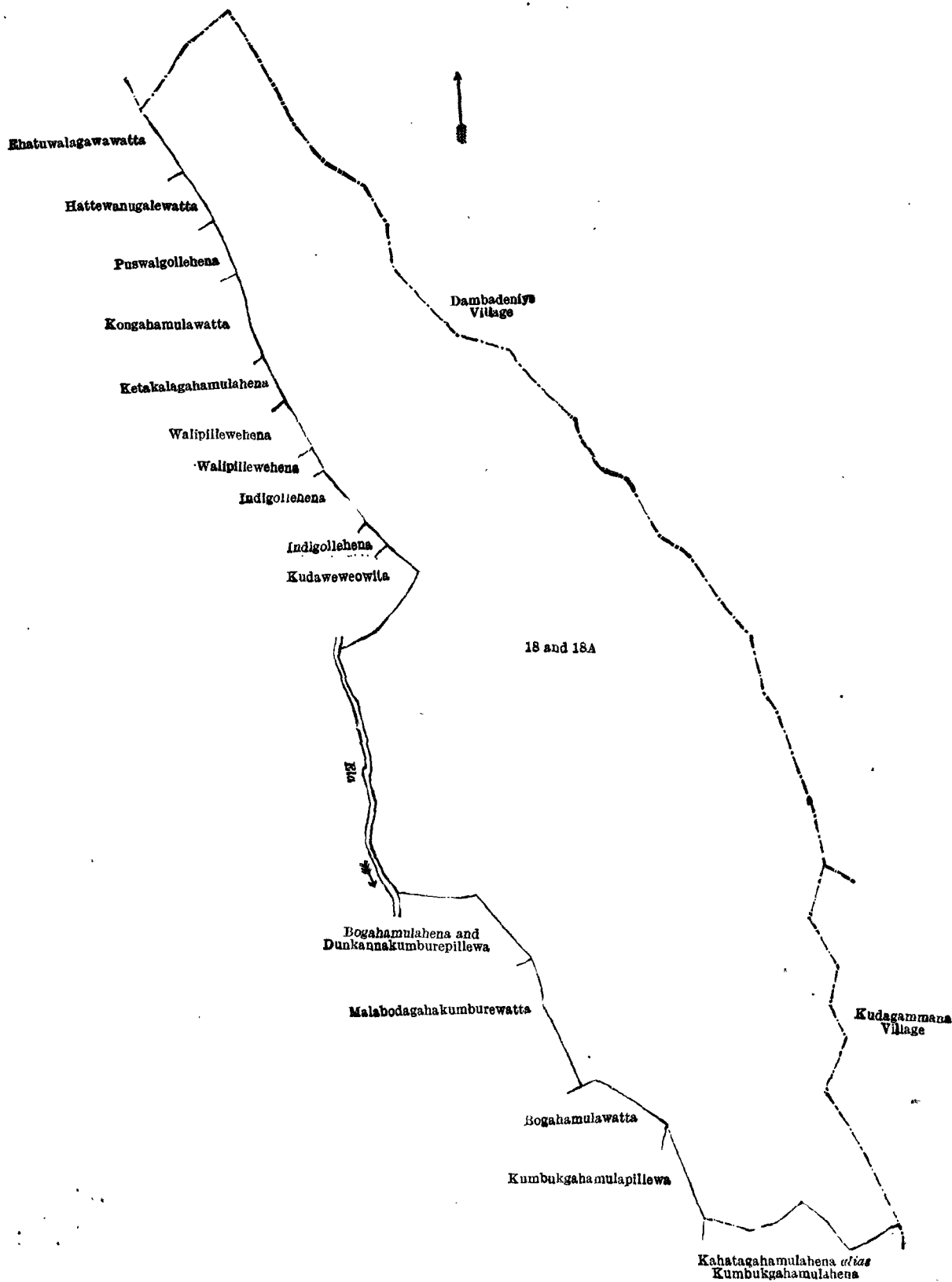
Surveyor-General's Office,
Colombo, September 9, 1916.

G. K. THORNHILL,
for Surveyor-General.

II.—Preliminary plan 559.

Lot.	Name of Land.	Extent, A. R. P.
18	Galpeelamukalana	96 0 38
18A	Kudawewaminipitiya (cemetery)	0 1 30
		<hr/> 96 2 28

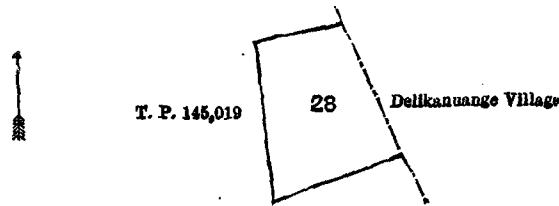
and bounded as follows : on the north by the village limit of Dambadeniya ; on the east by the village limit of Dambadeniya, the village limit of Kudagammana ; on the south by Kahatagahamulahena *alias* Kumbukgahamulahena claimed by Ameero Lebbe Idroos Lebbe ; on the west by Kumbukgahamulapillewa claimed by the Crown, Bogahamulawatta claimed by Mr. G. P. Weeraratne, Malabodagahakumburewatta sold by the Crown, Bogahamulahena and Dunkannakumburepillewa claimed by the Crown, an ela, Kudaweweowita sold by the Crown, Indigollehena declared Crown under Waste Lands Ordinances, Indigollehena claimed by the Crown, Welipillewehena claimed by Lensuwa Henayalage Bandiya and others, Welipillewehena claimed by the Crown, Ketakalagahamulahena claimed by the Crown, Kongahamulawatta claimed by Lensuwa Henayalage Pina and others, Puswalgollehena sold by the Crown, Hattewanugalewatta claimed by Singappuli Radage Juwa, Ehatuwalagawawatta claimed by the Crown.



III.—Preliminary plan 559.

Lot.	Name of Land.	Extent, A. R. P.
28	Godellagawamukalana	0 2 37

and bounded as follows : on the north by T. P. 145,019 ; on the east by the village limit of Delikanuange ; on the south and west by T. P. 145,019.



Surveyor-General's Office,
Colombo, September 9, 1916.

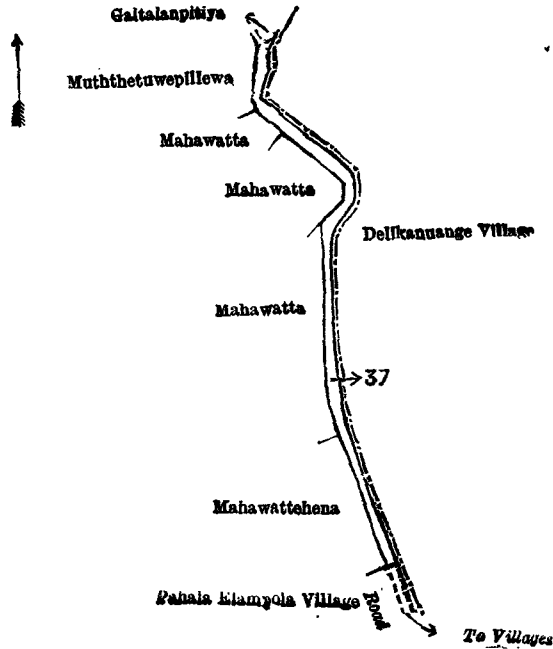
Scale of 4 Chains to an Inch.

G. K. THORNHILL,
for Surveyor-General.

IV.—Preliminary plan 559.

Lot.	Name of Land.	Extent, A. R. P.
37	Road	0 1 4

and bounded as follows : on the north by Galtalanpitiya claimed by Punchirala ; on the east by the village limit of Delikanuange ; on the south by a road to villages, the village limit of Pahala Elampola ; on the west by Mahawattehena sold by the Crown, Mahawatta claimed by the Crown, Mahawatta sold by the Crown, Mahawatta claimed by the Crown, Muththetuwpillewa claimed by the Crown.



Surveyor-General's Office,
Colombo, September 9, 1916.

Scale of 4 Chains to an Inch.

G. K. THORNHILL,
for Surveyor-General.

V.—Preliminary plan 559.

Lot.	Name of Land.	Extent, A. R. P.
38	Ela	0 0 5

and bounded as follows : on the north and east by Galtalanpitiya claimed by Punchirala ; on the south and west by Gontalanpitiywatta claimed by the Crown.



Surveyor-General's Office,
Colombo, September 9, 1916.

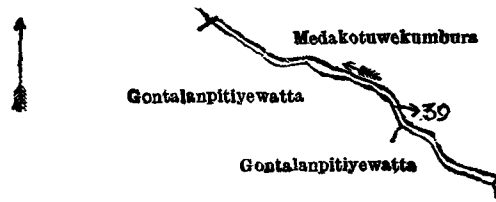
Scale of 4 Chains to an Inch.

G. K. THORNHILL,
for Surveyor-General.

VI.—Preliminary plan 559.

Lot.	Name of Land.	Extent, A. R. P.
39	Ela	0 0 13

and bounded as follows : on the north and east by Medakotuwekumbura claimed by A. M. Ungurala ; on the south by Gontalanpitiywatta sold by the Crown ; on the west by Gontalanpitiywatta sold by the Crown.



Surveyor-General's Office,
Colombo, September 9, 1916.

Scale of 4 Chains to an Inch.

G. K. THORNHILL,
for Surveyor-General.

VII.—Preliminary plan 559.

Lot.	Ela	Name of Land.	Extent, A. R. P.
40	0 0 21

and bounded as follows : on the north by Gontawalanpitiya claimed by Emiyaralalage Kiri Menika of Paranagama ; on the east by the road from Kurunegala to Negombo ; on the south by Gontalanpitiyepillewa claimed by Abeysinghe Mudiyansele Dingiri Menika and another, Gontalanpitiyepillewa claimed by ditto and others, Goda-asweddumepillewa claimed by Abeysinghe Mudiyansele Ukku Banda and others ; on the west by Gontawalanpitiya claimed by Emiyaralalage Kiri Menika of Paranagama.



Surveyor-General's Office,
Colombo, September 9, 1916.

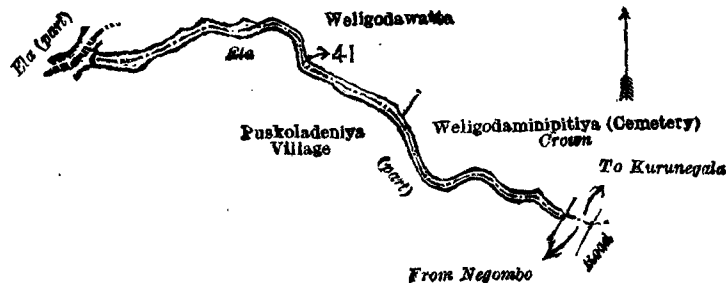
Scale of 4 Chains to an Inch.

G. K. THORNHILL,
for Surveyor-General.

VIII.—Preliminary plan 559.

Lot.	Ela (part)	Name of Land.	Extent, A. R. P.
41	0 0 17

and bounded as follows : on the north by Weligodawatta claimed by the Crown, Weligodaminipitiya (cemetery) to be declared Crown under the Waste Lands Ordinances ; on the east by a road from Kurunegala to Negombo ; on the south by the village limit of Puskoladeniya ; on the west by part of ela.



Surveyor-General's Office,
Colombo, September 9, 1916.

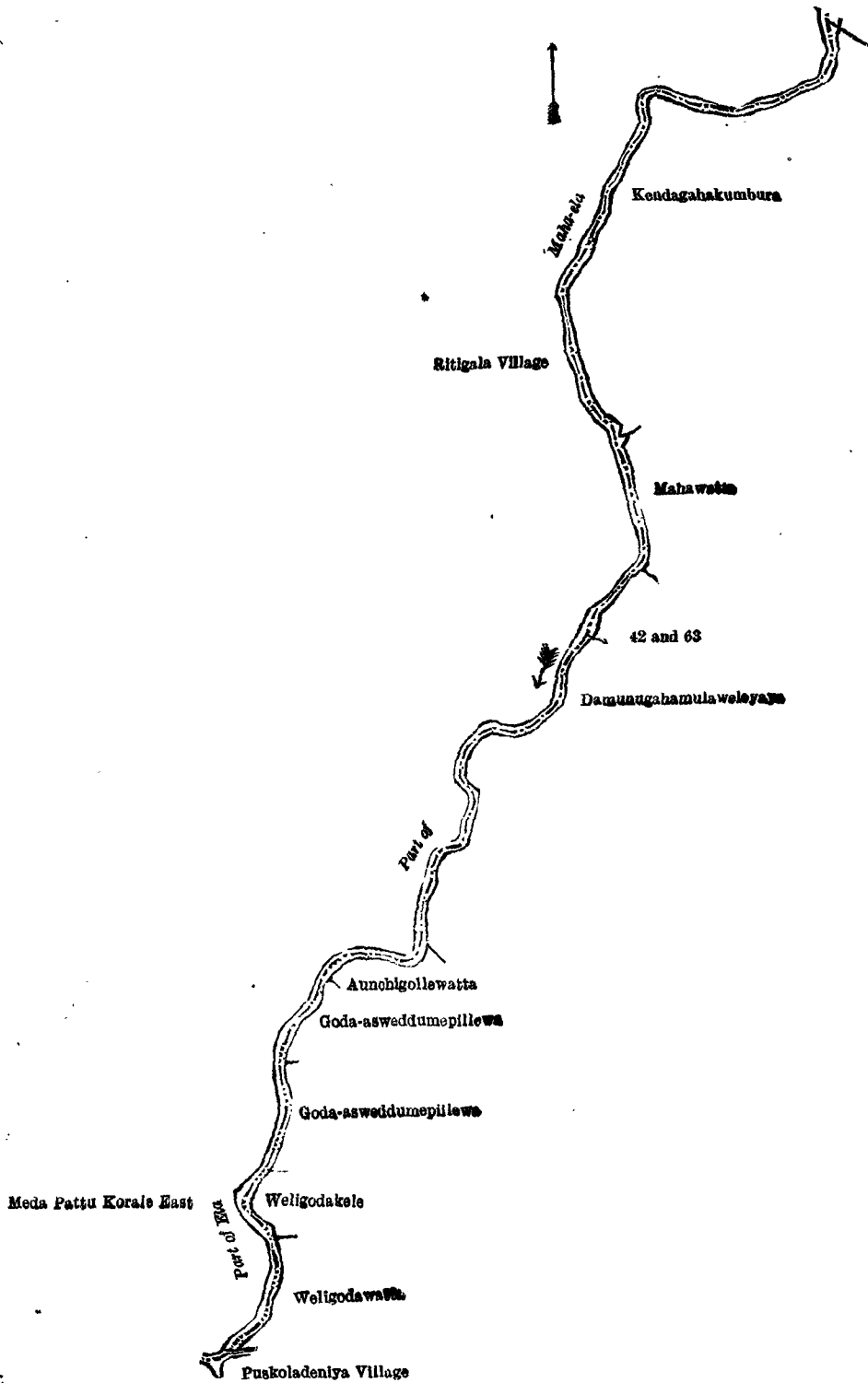
Scale of 4 Chains to an Inch.

G. K. THORNHILL,
for Surveyor-General.

IX.—Preliminary plan 559.

Lot.	Ela (part)	Name of Land.	Extent, A. R. P.
42	..	Maha-ola (part)	0 3 31
63	..	Ela (part)	0 1 1
			1 0 32

and bounded as follows : on the north by the village limit of Riligala ; on the east by Kendagahakumbura claimed by Kapuruhamy, *ex*-Arachchi, Mahawatta claimed by A. M. Yahapathahamy, Damunugahamulaweleyaya claimed by Abeysinghe Mudiyansele Ungurala, Aunchigollewatta claimed by Abeysinghe Mudiyansele Unguhamy and others, Goda-asweddumepillewa claimed by the Crown, Weligodakele sold by the Crown, Weligodawatta claimed by the Crown ; on the south by the village limit of Puskoladeniya ; on the west by the boundary of Meda pattu korale east, the village limit of Riligala.



Surveyor-General's Office,
Colombo, September 9, 1916.

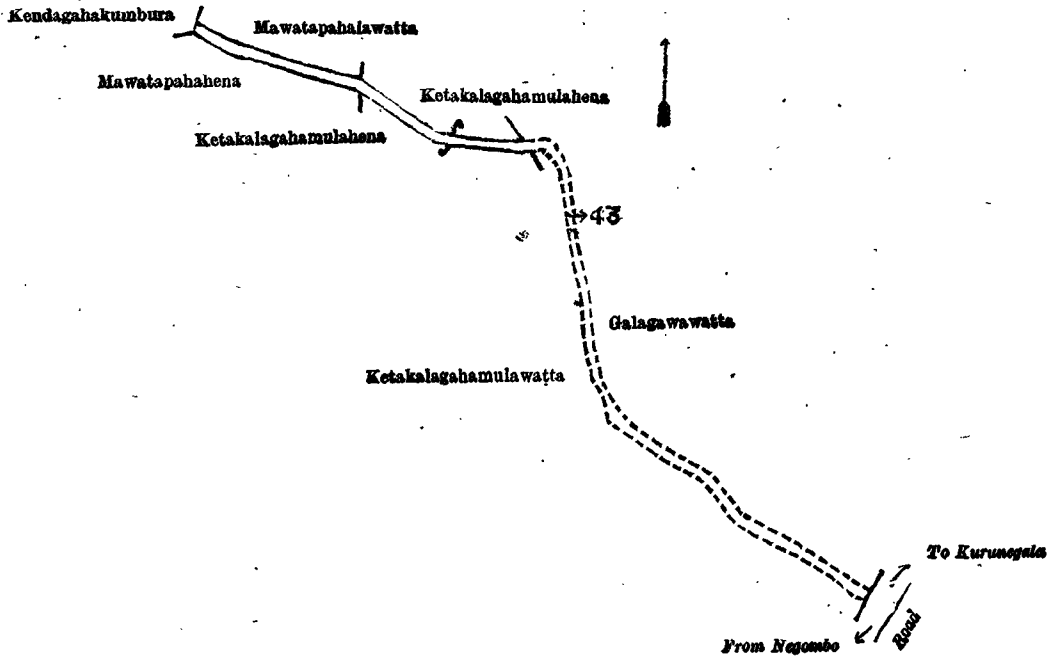
Scale of 8 Chains to an Inch.

G. K. THORNHILL,
for Surveyor-General.

X.—Preliminary plan 559.

Lot.	Name of Land.	Extent, A. R. P.
43	Road	0 1 28

and bounded as follows: on the north by Mawatapahalawatta claimed by Karunadipathi Mudiyansele Ukku Banda, Vidane, and others, Ketakalagahamulahena claimed by Abeysinghe Mudiyansele Dingiri Menika and others; on the east by Galagawawatta claimed by Punchirala of Aturuwala, a road from Kurunegala to Negombo; on the south by Ketakalagahamulawatta claimed by Geronica, Ketakalagahamulahena claimed by Abeysinghe Mudiyansele Dingiri Menika and others, Mawatapahahena claimed by Karunadipathi Mudiyansele Ukku Banda, Vidane, and others; on the west by Kendagahakumbura claimed by Kapuruhamy, ex-Arachchi.



Surveyor-General's Office,
Colombo, September 9, 1916.

Scale of 4 Chains to an Inch

G. K. THORNHILL,
for Surveyor-General.
Extent, A. R. P.
3 3 2

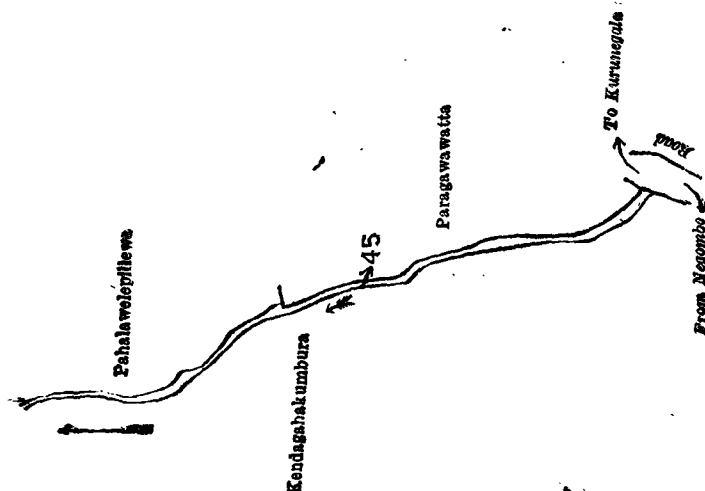
Lot.	Road	Name of Land.	XI.—Preliminary plan 559.
44			

and bounded as follows : on the north by the village limit of Udiyawala, part of ela ; on the east by Ambagahamulawatta sold by the Crown, Nugawalagawawatta sold by the Crown, Nugawalagawawatta claimed by Abeysinghe Mudiyansele Appuhamy, *ex-Arachchi*, Paragawawatta and Bogahamulawatta claimed by Kodithuwakkuwa Arachchillage Gabriel Appu and another, Banamaduwegawawela claimed by Abeysinghe Mudiyansele Herathamy and others, Ambagahamulawatta claimed by Abeysinghe Mudiyansele Dingiri Menika and another, Ketakalagahamulawatta claimed by Moona Kavanna Nayna Kader Mohideen, T. P. 145,020, Medakotuwepillawa claimed by the Crown, Medakotuwekumbura claimed by Abeysinghe Mudiyansele Ungurala and another, Gontalanpitiyewatta claimed by Abeysinghe Mudiyansele Dingiri Menika and another, Moragollamukalana to be declared the property of the Crown under the Waste Lands Ordinances ; on the south by the village limit of Puskoladeniya ; on the west by part of ela, Weligodaminipitiya (cemetery) to be declared the property of the Crown under the Waste Lands Ordinances, Moragollamukalana to be declared the property of the Crown under Waste Lands Ordinances, Gontalanpitiyepillewa claimed by Abeysinghe Mudiyansele Dingiri Menika and another, Gontawalanpitiya claimed by Emiyaralage Kiri Menika, Delgahamulawatta claimed by the Crown, Delgahamulawatta sold by the Crown, Paragawawatta claimed by the Crown, Paragawawatta sold by the Crown, Diyalagawawatta claimed by the Crown, Diyalagawawatta claimed by Warunakulasuriya Veronica Thamel and another, Ketakalagahamulawatta claimed by Geronica, Galagawawatta claimed by Punchirala of Aturawala, Kendagahakumbura claimed by Kapuruhamy, *ex-Arachchi*, Paragawawatta and Bogahamulawatta claimed by Kodithuwakkuwa Arachchillage Gabriel Appu and another, Godellawatta claimed by Abeysinghe Mudiyansele Kapuruhamy and others, Delgahamulahena sold by the Crown, Ranidelgahamulawatta claimed by Malwa Achchillage Mudalihamy and others, part of ela.

[For Diagram see page 1706.]

Lot.	Ela	Name of Land.	XII.—Preliminary plan 559.	Extent, A. R. P.
45				0 0 26

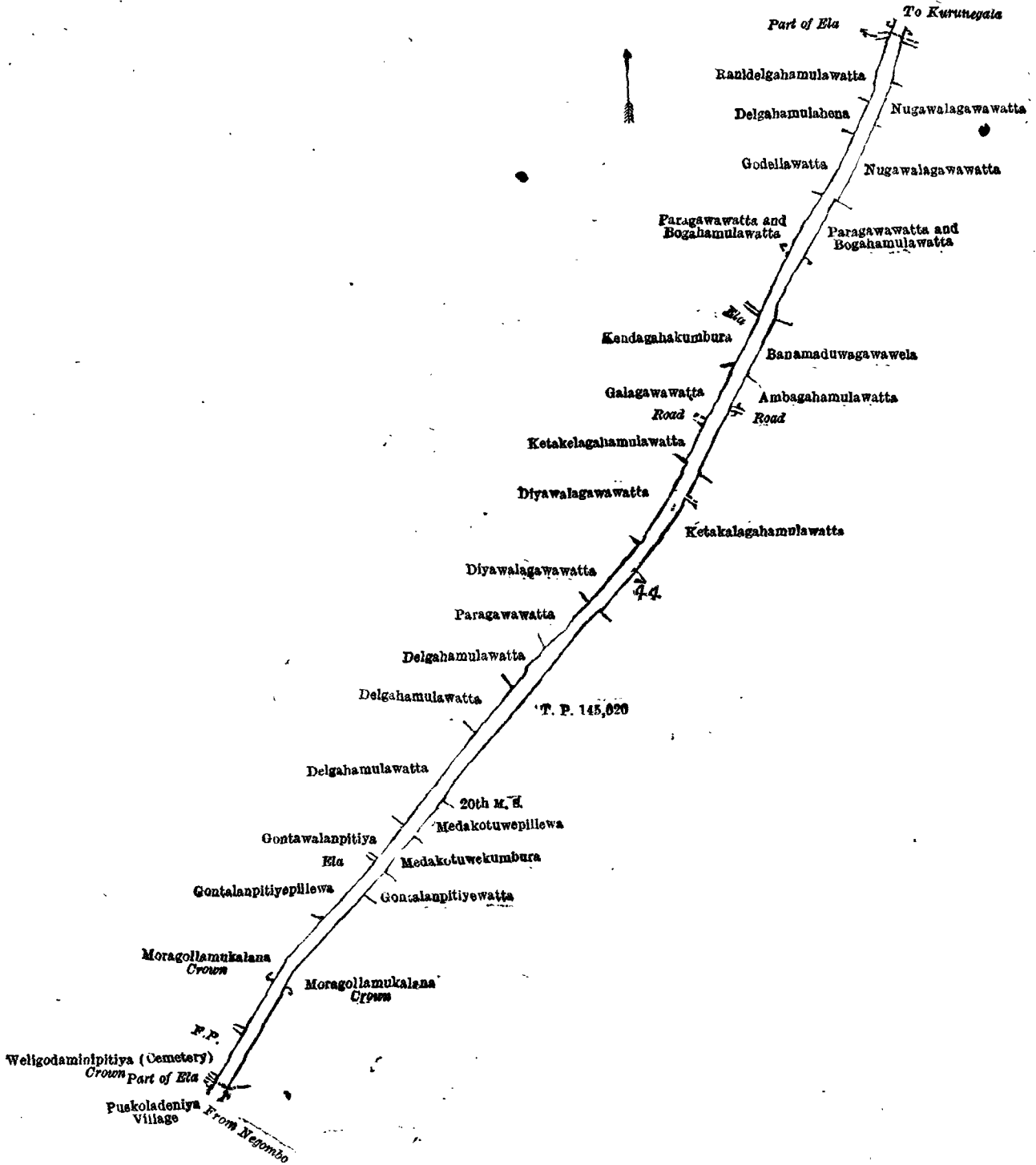
and bounded as follows : on the north by Pahalaweepillewa claimed by the Crown ; on the east by Pahalaweepillewa claimed by the Crown, Paragawawatta claimed by Gabriel Appu ; on the south by a road from Kurunegala to Negombo ; on the west by Kendagahakumbura claimed by Kapuruhamy, *ex-Arachchi*.



Surveyor-General's Office,
Colombo, September 9, 1916.

Scale of 4 Chains to an Inch.

G. K. THORNHILL,
for Surveyor-General.



Surveyor-General's Office,
Colombo, September 9, 1916.

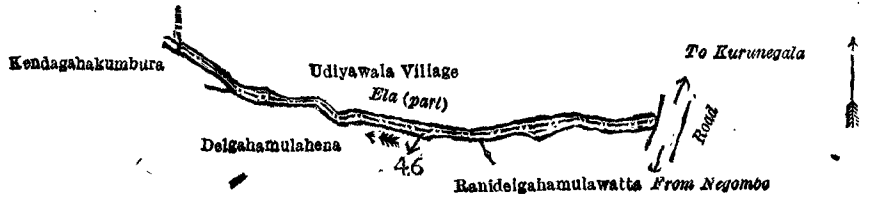
Scale of 8 Chains to an Inch.
XIII.—Preliminary plan 559.

G. K. THORNHILL,
for Surveyor-General.

Lot. Name of Land.
46 .. Ela (part) ..

Extent, A. R. P.
.. 0 0 19

and bounded as follows : on the north by the village limit of Udiyawala ; on the east by the road from Kurunegala to Negombo ; on the south by Ranidelgahamulawatta claimed by Malwa Achchillage Mudalihamy and others, Delgahamulawatta sold by the Crown ; on the west by Kendagahakumbura claimed by Kapuruhamy, *ex*-Arachchi.



Surveyor-General's Office,
Colombo, September 9, 1916.

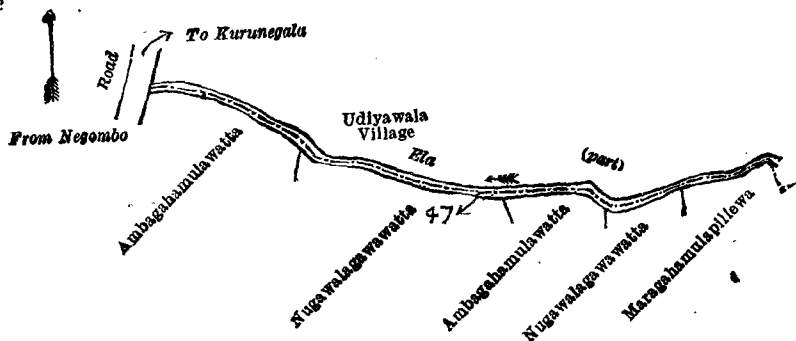
Scale of 4 Chains to an Inch.

G. K. THORNHILL,
for Surveyor-General.

XIV.—Preliminary plan 559.

Lot.	Name of Land.	Extent, A. R. P.
47	Ela (part)	0 0 20

and bounded as follows : on the north and east by the village limit of Udiyawala ; on the south by Maragahamulapillewa claimed by Abeysinghe Mudiyansele Appuhamy, ex-Arachchi, Nugawalagawawatta sold by the Crown, Ambagahamulawatta claimed by Abeysinghe Mudiyansele Appuhamy, ex-Arachchi, Nugawalagawawatta sold by the Crown, Ambagahamulawatta sold by the Crown ; on the west by the road from Negombo to Kurunegala.



Surveyor-General's Office,
Colombo, September 9, 1916.

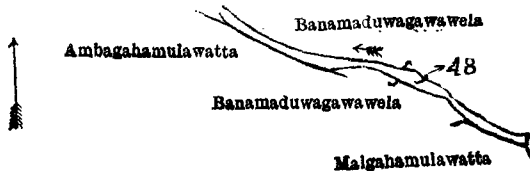
Scale of 4 Chains to an Inch.

G. K. THORNHILL,
for Surveyor-General.

XV.—Preliminary plan 559.

Lot.	Name of Land.	Extent, A. R. P.
48	Ela	0 0 18

and bounded as follows : on the north and east by Banamaduwegawawela claimed by Abeysinghe Mudiyansele Herathamy and others ; on the south by Malgahamulawatta claimed by the Crown, Banamaduwegawawela claimed by Abeysinghe Mudiyansele Herathamy and others, Ambagahamulawatta claimed by Abeysinghe Mudiyansele Dingiri Menika and another ; on the west by Banamaduwegawawela claimed by Abeysinghe Mudiyansele Herathamy and others



Surveyor-General's Office,
Colombo, September 9, 1916.

Scale of 4 Chains to an Inch.

G. K. THORNHILL,
for Surveyor-General.

XVI.—Preliminary plan 559.

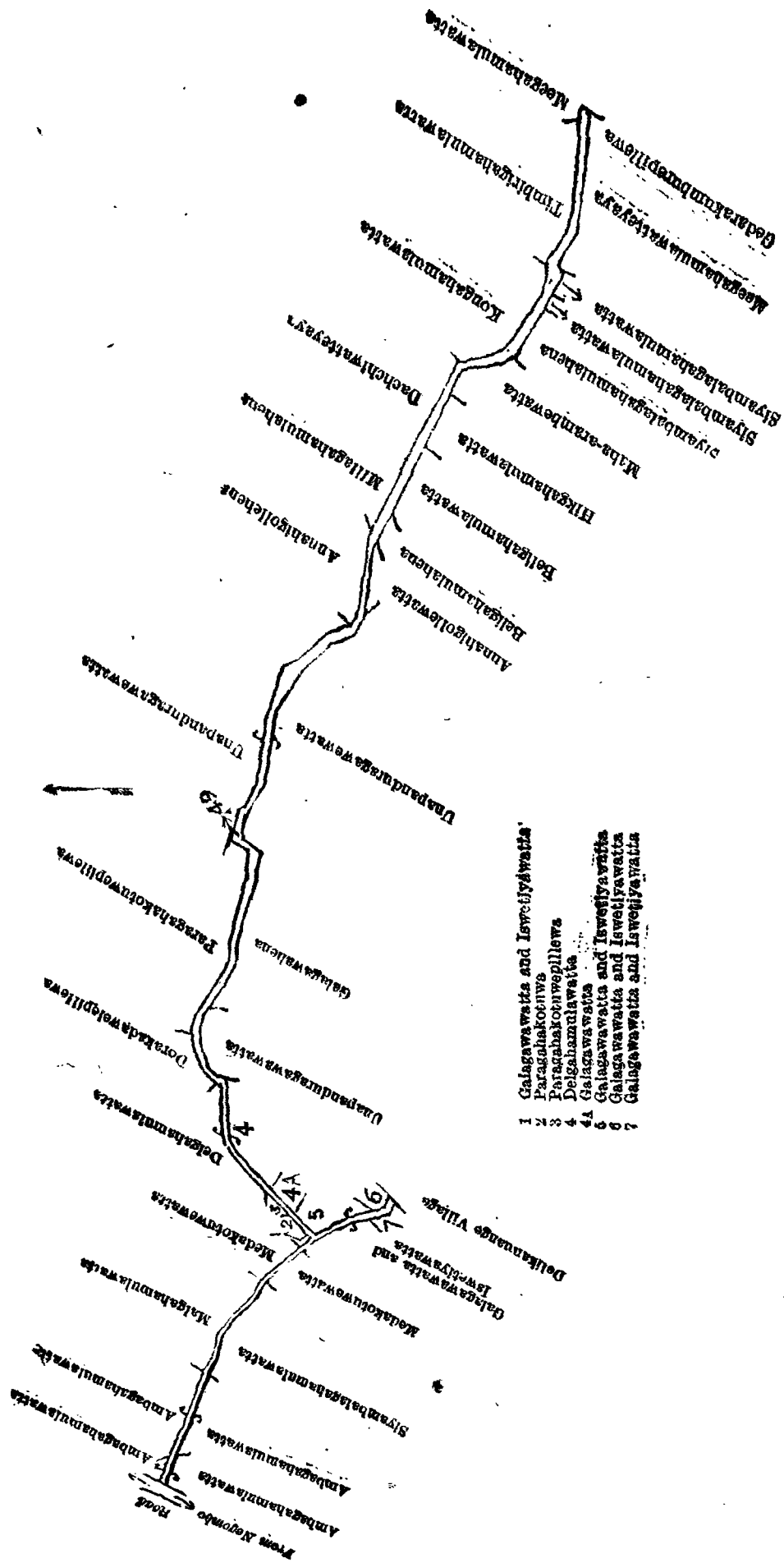
Lot.	Name of Land.	Extent, A. R. P.
49	Road	1 3 0

and bounded as follows : on the north by Ambagahamulawatta claimed by Abeysinghe Mudiyansele Dingiri Menika and another, Malgahamulawatta claimed by the Crown, Medakotuweewatta sold by the Crown, Galagawawatta and Iswetiawatta claimed by Talahitigamaralalage Haramanis Appu, Paragahakotuwa claimed by Abeysinghe Mudiyansele Heturala, Paragahakotuwepilewa sold by the Crown, Delgahamulawatta sold by the Crown, Dorakadaweepillewa claimed by A. M. Siyatuhamy, Paragahakotuwepilewa claimed by Abeysinghe Mudiyansele Heturala, Unapanduragawawatta claimed by Abeysinghe Mudiyansele Ranhamy, Annahigollehena sold by the Crown, Millagahamulahena sold by the Crown, Dachehiwatteyaya claimed by Handinnupola Appuhamilage Ronis Appuhamy and others, Kongahamulawatta sold by the Crown, Timbirigahamulawatta sold by the Crown, Meegahamulawatta claimed by Lensuwa Henayalage Saiya ; on the east by Gederakumburepilewa claimed by Lensuwa Henayalage Pina and another ; on the south by Meegahamulawatteyaya claimed by Maddanayaka Mudiyansele Appuhamy and others, Siyambalagahamulawatta sold by the Crown, Siyambalagahamulawatta sold by the Crown, Siyambalagahamulahena claimed by the Crown, Maha-arambawatta claimed by the Crown, Hikgahamulawatta sold by the Crown, Beligahamulawatta claimed by the Crown, Beligahamulahena sold by the Crown, Annahigollewatta claimed by Hettipatirannahalage Punchi Singho, Unapanduragawawatta claimed by Abeysinghe Mudiyansele Ranhamy, Galagawahena claimed by Talahitigamaralalage Haramanis Appu, Unapanduragawawatta claimed by the Crown, Delgahamulawatta sold by the Crown, Galagawawatta claimed by the Crown, Galagawawatta and Iswettewatta claimed by Talahitigamaralalage Haramanis Appu, ditto claimed by the Crown, the village limit of Delikanuange ; on the west by Galagawawatta and Iswetiawatta claimed by the Crown, Galagawawatta and Iswetiawatta claimed by Lokupotagamage Ransohamy and others, Medakotuweewatta sold by the Crown, Siyambalagahamulawatta claimed by the Crown, Ambagahamulawatta claimed by Abeysinghe Mudiyansele Dingiri Menika and another, the road from Negombo to Kurunegala.

[For Diagram see page 1708.]

XVII.—Preliminary plan 559.

Lot.	Name of Land.	Extent, A. R. P.
50	Ela	0 0 6

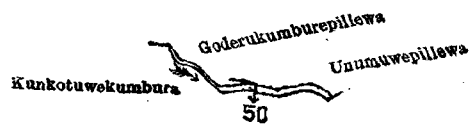


Surveyor-General's Office,
Colombo, September 9, 1916.

Scale of 8 Chains to an Inch.

G. K. THORNHILL
for Surveyor-General.

and bounded as follows: on the north by Gederu kumburapillewa claimed by Lensuwa Henayalage Pina and another, Unumuweppillewa claimed by Wanigasuriya Mudiyansele Appuhamy; on the east by Unumuweppillewa claimed by Wanigasuriya Mudiyansele Appuhamy; on the south and west by Kunkotuwekumbura claimed by Karunathcharige Ganitha.



Surveyor-General's Office,
Colombo, September 9, 1916.

Scale of 4 Chains to an Inch.

G. K. THORNHILL
for Surveyor-General.

XVIII.—Preliminary plan 559.

Lot.	Ela	Name of Land.	Extent, A. R. P.
51	0 0 9

and bounded as follows : on the north and east by Kunkotuwekumbura claimed by Karunathacharige Ganitha ; on the south by Unumuwepilewa declared Crown under the Waste Lands Ordinances, Ambagahakumburepilewa claimed by the Crown ; on the west by Kunkotuwekumbura claimed by Karunathacharige Ganitha.



Surveyor-General's Office,
Colombo, September 9, 1916.

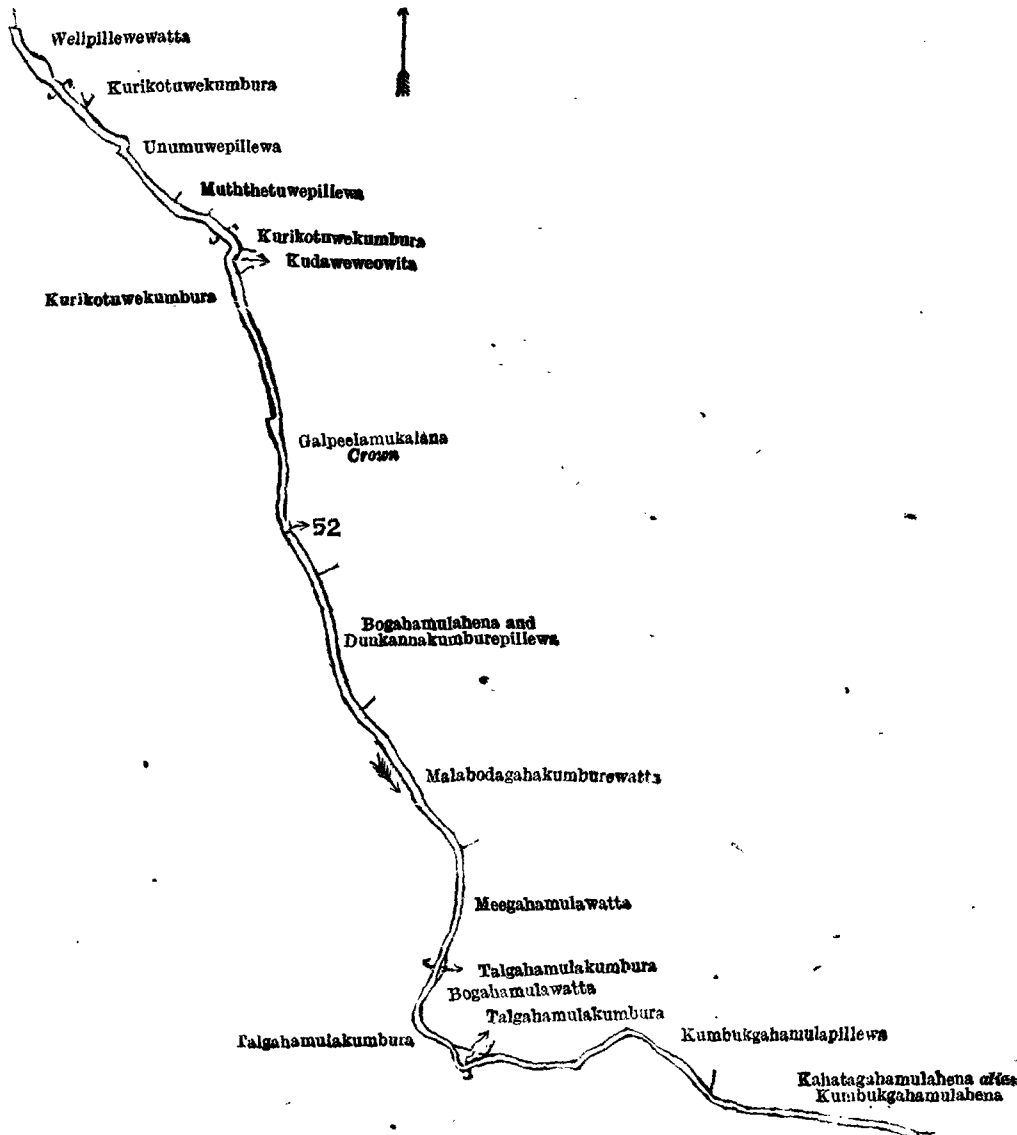
Scale of 4 Chains to an Inch.

G. K. THORNHILL,
for Surveyor-General.

XIX.—Preliminary plan 559.

Lot.	Ela	Name of Land.	Extent, A. R. P.
52	1 0 4

and bounded as follows : on the north by Kurikotuwekumbura claimed by Karunatharige Ganitha, Welipillewewatta claimed by Lensuwa Henayalage Bandiya and others, Korikotuwekumbura claimed by Karunatharige Ganitha, Unumuwepilewa declared Crown under the Waste Lands Ordinances, Muththetuwepillewa sold by the Crown, Kurikotuwekumbura claimed by Karunatharige Ganitha ; on the east by Kudaweweowita sold by the Crown, Galpeelamukalana to be declared Crown under the Waste Lands Ordinances, Bogahamulahena and Dunkannakumburapillewa claimed by the Crown, Malabodagahakumburewatta claimed by Maddannayake Mudiyansele Punchappuhamy and others, Meegahamulawatta sold by the Crown, Talgahamulakumbura claimed by Galatrallage Punchirala, Bogahamulawatta claimed by Mr. G. P. Weeraratne, Talgahamulakumbura claimed by Galatrallage Punchirala, Kumbukgahamulapillewa claimed by the Crown, Kahatagahamulahena *alias* Kumbukgahamulahena claimed by the Crown, Talgahamulakumbura claimed by Galatrallage Punchirala ; on the south by Talgahamulakumbura claimed by Galatrallage Punchirala ; on the west by Talgahamulakumbura claimed by Galatrallage Punchirala, Kurikotuwekumbura claimed by Karunathcharige Ganitha.



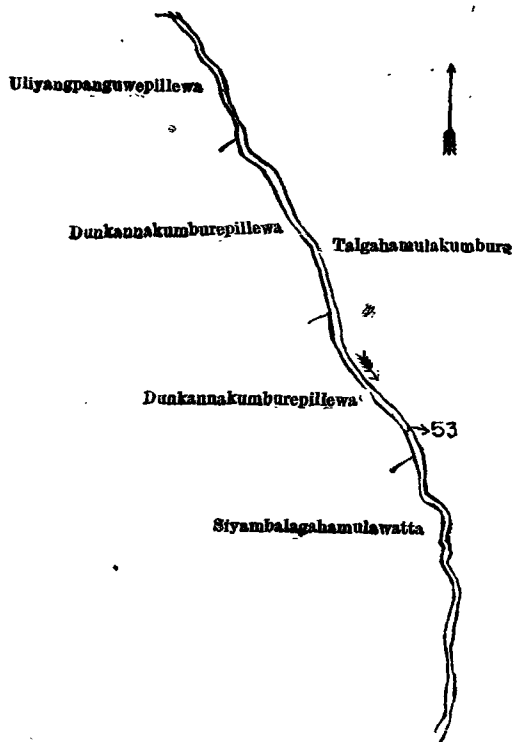
Surveyor-General's Office,
Colombo, September 9, 1916.

Scale of 8 Chains to an Inch.

G. K. THORNHILL,
for Surveyor-General.

Lot.	Name of Land.	XX.—Preliminary plan 559.	Extent, A. R. P.
53 .. Ela	0 0 32

and bounded as follows : on the north, east, and south by Talgahamulakumbura claimed by Galatrallage Punchirala ; on the west by Siyambalagahamulawatta claimed by Imiyahamilage Punchirala and others, Dunkannakumburepillewa declared Crown under the Waste Lands Ordinances, Dunkannakumburepillewa sold by the Crown, Uliyangpanguwepillewa claimed by the Crown.



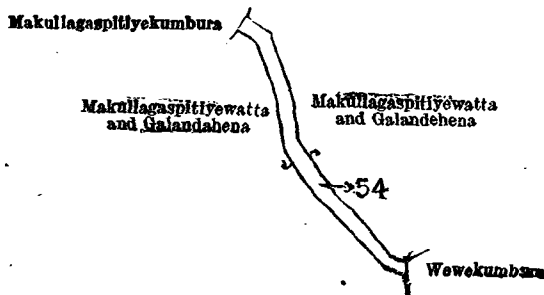
Surveyor-General's Office,
Colombo September 9, 1916.

Scale of 4 Chains to an Inch.

G. K. THORNHILL,
for Surveyor-General.

Lot.	Name of Land.	XXI.—Preliminary plan 559.	Extent, A. R. P.
54 .. Road	0 0 28

and bounded as follows : on the north by Makullagasptiyewatta and Galandehena claimed by the Crown ; on the east by Wewekumbura claimed by Wanigasuriya Mudiyanseleage Punchirala ; on the south by Makullagasptiyewatta and Galandehena claimed by the Crown ; on the west by Makullagasptiyewatta and Galandehena claimed by the Crown, Makullagasptiyekumbura claimed by Goonorathamige Appuhamy.



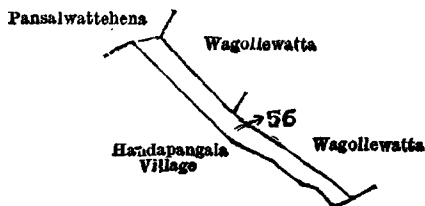
Surveyor-General's Office,
Colombo, September 9, 1916.

Scale of 4 Chains to an Inch.

G. K. THORNHILL,
for Surveyor-General.

Lot.	Name of Land.	XXII.—Preliminary plan 559.	Extent, A. R. P.
56 .. Road	0 0 32

and bounded as follows : on the north by Pansalawattehena sold by the Crown, Wagollewatta sold by the Crown ; on the east by Wagollewatta sold by the Crown ; on the south and west by the village limit of Handapangala.



Surveyor-General's Office,
Colombo, September 9, 1916.

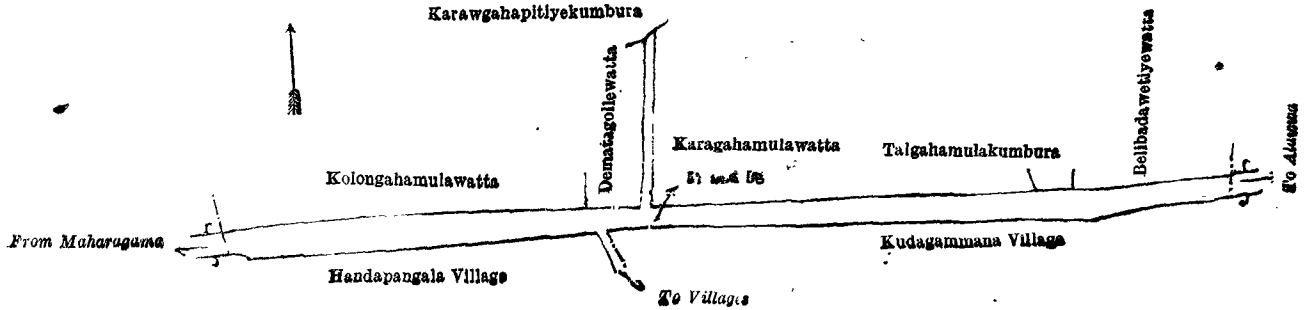
Scale of 4 Chains to an Inch.

G. K. THORNHILL,
for Surveyor-General.

XXIII.—Preliminary plan 559.

Lot.	Name of Land.	Extent, A. R. P.
57 .. Road	..	1 0 31
58 .. Do.	..	0 0 10
		1 1 1

and bounded as follows : on the north by Kolongahamulawatta sold by the Crown, Dematagollewatta sold by the Crown, Karawgahapitiyekumbura claimed by Ungurala Arachchi, Karagahamulawatta claimed by the Crown, Talgahamulakumbura claimed by Galatrallage Panchirala, Belibadawetiyeuwatta sold by the Crown ; on the east by the village limit of Kudagammana (a road) ; on the south by the village limit of Kudagammana, a road to the village, the village limit of Handapangala ; on the west by the village limit of Handapangala (a road),



Surveyor-General's Office,
Colombo, September 9, 1916.

Scale of 4 Chains to an Inch.

G. K. THORNHILL,
for Surveyor-General.

XXIV.—Preliminary plan 559.

Lot.	Name of Land.	Extent, A. R. P.
59 .. Ela	..	0 0 6

and bounded as follows : on the north by Karawgahapitiyekumbura claimed by Ungurala Arachchi ; on the east by Karawgahapitiyeuwatta claimed by Idirisin Mudiyansele Ukku Menika and another ; on the south by Karawgahapitiyehena sold by the Crown ; on the west by Karawpitiyekumbura claimed by Ungurala Arachchi.



Surveyor-General's Office,
Colombo, September 9, 1916.

Scale of 4 Chains to an Inch.

G. K. THORNHILL,
for Surveyor-General.

XXV.—Preliminary plan 559.

Lot.	Name of Land.	Extent, A. R. P.
60 .. Ela	..	0 0 8

and bounded as follows : on the north by Thalkatuwewatta sold by the Crown, Talgahamulakumbura claimed by Galatrallage Panchirala ; on the east and south by Talgahamulakumbura claimed by Galatrallage Panchirala ; on the west by Ehatugahapuraneppillewa sold by the Crown, Thalkatuwewatta sold by the Crown.



Surveyor-General's Office,
Colombo, September 9, 1916.

Scale of 4 Chains to an Inch.

G. K. THORNHILL,
for Surveyor-General.

XXVI.—Preliminary plan 559.

Lot.	Name of Land.	Extent, A. R. P.
61 .. Ela	..	0 0 9

and bounded as follows : on the north and east by Talgahamulakumbura claimed by Galatrallage Panchirala ; on the south by Kumbukgahakumburehena claimed by the Crown, Pitakotuweppillewa claimed by the Crown ; on the west by Talgahamulakumbura claimed by Galatrallage Panchirala.



Surveyor-General's Office,
Colombo, September 6, 1916.

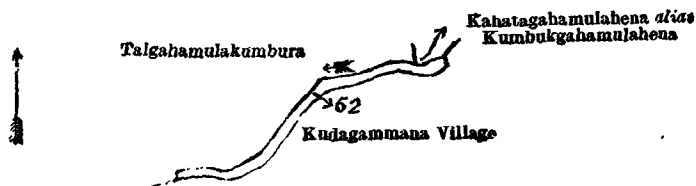
Scale of 4 Chains to an Inch.

G. K. THORNHILL,
for Surveyor-General.

XXVII.—Preliminary plan 559.

Lot.	Name of Land.	Extent, A. R. P.
62	Ela (part)	0 0 16

and bounded as follows : on the north by Talgahamulakumbura claimed by Galatrallage Punchirala, Kabatagahamulahena alias Kumbukgahamulahena claimed by the Crown ; on the east and south by the village limit of Kudagammana ; on the west by Talgahamulakumbura claimed by Galatrallage Punchirala.



Surveyor-General's Office,
Colombo, September 9, 1916.

Scale of 4 Chains to an Inch.

G. K. THORNHILL,
for Surveyor-General.

July 14, 1918.

N. A. HAMPTON,
Special Officer.

Kurunegala S. O. No. 2,347.

Order under Section 4, Sub-section (1), of "The Waste Lands Ordinances of 1897, 1899, 1900, and 1903."

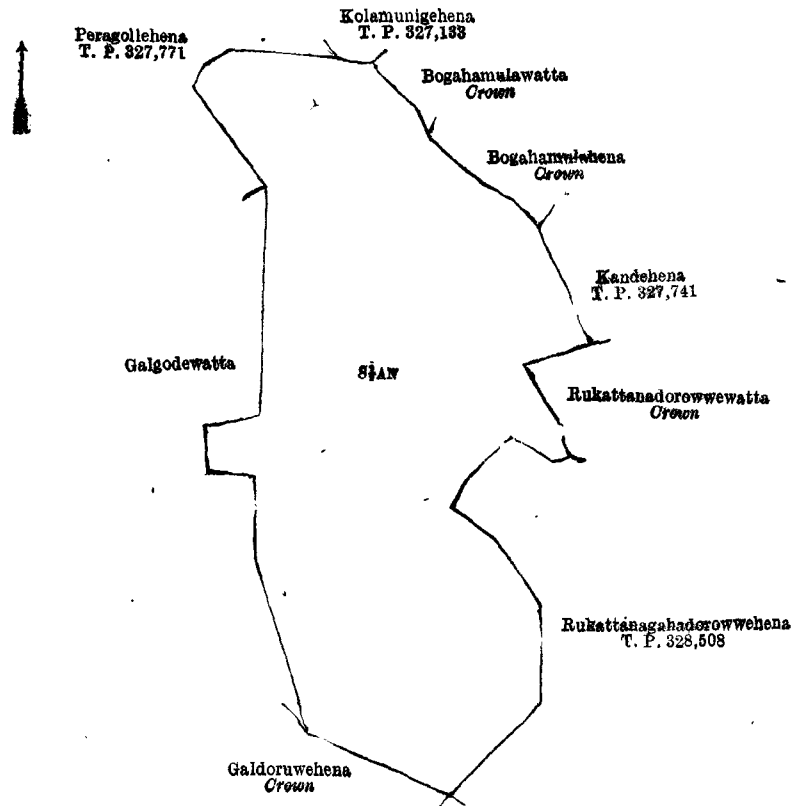
In the matter of the land commonly called or known as Galgodewatta, situate in the village of Aturuwala, in the Udukaha korale west of the Dambadeni hatpattu of the Kurunegala District, in the North-Western Province, and of "The Waste Lands Ordinances of 1897, 1899, 1900, and 1903."

WHEREAS in pursuance of section 1 of the said Ordinances it was duly declared and notified on the 20th day of April, 1917, that if no claim to the land commonly called or known as Galgodewatta, situate in the village of Aturuwala, in the Udukaha korale west of the Dambadeni hatpattu of the Kurunegala District, in the North-Western Province, containing in extent 7 acres 3 roods and 17 perches, and shown as lot 8½AN in preliminary plan 559 and in the annexed diagram, was made to Norman Albert Hampton, Special Officer appointed under section 28 of the said Ordinances, within the period of three months from the date specified in the said notice, such land would be declared the property of the Crown, and dealt with on account of the Crown (*vide* Notice No. 6,299) :

And whereas (1) Merennege Edmund Hendrick Salgado, (2) Meera Lebbe Abdul Rahiman made claim thereto, and I, Norman Albert Hampton, Special Officer appointed under section 28 of the said Ordinances, made due inquiry into such claim, and whereas the said claimants, and I, with the consent of His Excellency the Governor, came to an agreement in writing dated the 8th day of September, 1917, concerning the said land, under section 4, sub-section (1), of the said Ordinances, whereby it was agreed that the said claimants should be declared the purchasers of the said land upon payment on or before the 8th day of December, 1917, to the Government Agent at Kurunegala or to the Settlement Officer, of a sum of Rupees Two hundred and Fifty only (Rs. 250), as the purchase amount of the said land, and whereas the said amount has been duly paid by the said claimants, they are hereby, in pursuance of the agreement aforementioned, declared to be the purchasers of the said land, as more fully described herein below.

Description of the Land referred to.

The land commonly called or known as Galgodewatta, situated in the village of Aturuwala, in the Udukaha korale west of the Dambadeni hatpattu of the Kurunegala District, in the North-Western Province, containing in extent 7 acres 3 roods and 17 perches, and shown as lot 8½AN in preliminary plan 559 and in the annexed diagram ; and bounded as follows : on the north by Peragollehena sold by the Crown (T. P. 327,771), Kolamunigehena (T. P. 327,133) ; on the east by Bogahamulawatta belonging to the Crown, Bogahamulahena belonging to the Crown, Kandehena sold by the Crown (T. P. 327,741), Rukkattanedorowwewatta belonging to the Crown, Rukattanagahadorowwehena sold by the Crown (T. P. 328,508) ; on the south by Rukattanagahadorowwehena sold by the Crown (T. P. 328,508), Galdoruwehena belonging to the Crown ; on the west by Galgodawatta sold to Edirisingha Mudiyansele Banda Appu under the Waste Lands Ordinances, Peragollehena sold by the Crown (T. P. 327,771).



Surveyor-General's Office,
Colombo, June 7, 1918.

Scale of 4 Chains to an Inch.

C. R. LUNDIE,
for Surveyor-General.

July 14, 1918.

N. A. HAMPTON,
Special Officer.

Kurunegala S. O. No. 2,348.

Order under Section 4, Sub-section (1), of "The Waste Lands Ordinances of 1897, 1899, 1900, and 1903."

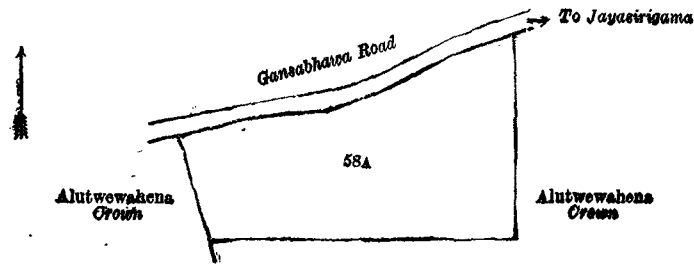
In the matter of the land commonly called or known as Alutwewahena, situate in the village of Ihala Halmillakotuwa, in the Baladora korale of the Dewameddi hatpattu of the Kurunegala District, in the North-Western Province, and of "The Waste Lands Ordinances of 1897, 1899, 1900, and 1903."

WHEREAS in pursuance of section 1 of the said Ordinances it was duly declared and notified on the 23rd day of February, 1917, that if no claim to the land commonly called or known as Alutwewahena, situate in the village of Ihala Halmillakotuwa, in the Baladora korale of the Dewameddi hatpattu of the Kurunegala District, in the North-Western Province, containing in extent 2 acres and 10 perches, and shown as lot 58a in preliminary plan 1,678 and in the annexed diagram, was made to John Murray Davies, Special Officer appointed under section 28 of the said Ordinances, within the period of three months from the date specified in the said notice, such land would be declared the property of the Crown, and dealt with on account of the Crown (*vide* Notice No. 6,219):

And whereas Sena Samsodeen Marikkar made claim thereto, and Thomas Graham Willett and I, John Murray Davies, Special Officers appointed under section 28 of the said Ordinances, made due inquiry into such claim, and whereas the said claimant and I, John Murray Davies, the aforesaid Special Officer, with the consent of His Excellency the Governor, came to an agreement in writing dated the 29th day of September, 1917, concerning the said land, under section 4, sub-section (1), of the said Ordinances, whereby it was agreed that the said claimant should be declared the purchaser of the said land upon payment on or before the 29th day of October, 1917, to the Government Agent at Kurunegala, or to the Settlement Officer, of a sum of Rupees Thirty-six only (Rs. 36), as the purchase amount of the said land, and whereas the said amount has been duly paid by the said claimant, he is hereby, in pursuance of the agreement aforementioned, declared to be the purchaser of the said land, as more fully described herein below.

Description of the Land referred to.

The land commonly called or known as Alutwewahena, situated in the village of Ihala Halmillakotuwa, in the Baladora korale of the Dewameddi hatpattu of the Kurunegala District, in the North-Western Province, containing in extent 2 acres and 10 perches, and shown as lot 58a in preliminary plan 1,672 and in the annexed diagram; and bounded as follows: on the north by the Gansabhawa road to Jayasirigama; on the east, south, and west by Alutwewahena to be declared the property of the Crown under the Waste Lands Ordinances.



Surveyor-General's Office,
Colombo, May 30, 1918.

Scale of 4 Chains to an Inch.

C. R. LUNDIE,
for Surveyor-General.

July 1, 1918.

J. M. DAVIES,
Special Officer.

PRELIMINARY NOTICES.

Colombo Notice No. 7,018.

Notice under "The Waste Lands Ordinances of 1897, 1899, 1900, and 1903."

TAKE notice that unless within three months from September 20, 1918, the persons, if any, who claim any interest in the lands hereinafter mentioned or in any one or more of such lands appear before the Assistant Government Agent of the Colombo and Negombo Districts of the Western Province, at his office in Colombo, and make claim in person or in writing to the said lands or any of them or to some interest therein :

Such Assistant Government Agent, in pursuance of the powers in him vested by the said Ordinances, will declare by writing under his hand that the said lands, or such of them as to which no claim has been made, are the property of the Crown.

W. K. H. CAMPBELL,
Assistant Government Agent.

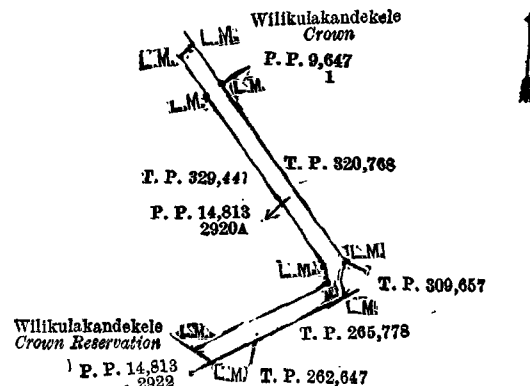
Description of the Lands referred to.

The following lots situated in the village of Botale, in Udugaha pattuwa of Hapitigam korale, in the Negombo District of the Western Province, as described in the annexed diagrams :—

I.—Preliminary plan 14,813.

Lot.	Name of Land.	Extent, A. R. P.
2920A	Wilikulakandekela (reservation to gain access to Crown land)	0 1 14

and bounded as follows : on the north-east by Wilikulakandekela, Crown, and land depicted in title plan 320,768 ; on the east by land depicted in title plan 309,657 ; on the south-east by lands depicted in title plans 265,778 and 262,647 ; on the south-west by Wilikulakandekela, Crown reservation ; and on the west and north-west by land depicted in title plan 329,441.



Surveyor-General's Office,
Colombo, July 4, 1918.

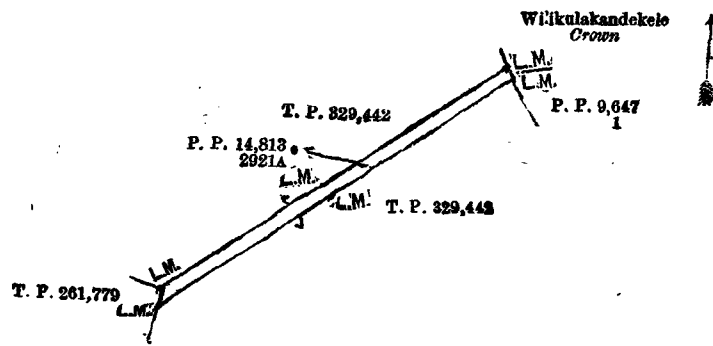
Scale of 4 Chains to an Inch.

C. H. VINCE,
for Surveyor-General.

II.—Preliminary plan 14,813.

Lot.	Name of Land.	Extent, A. R. P.
2921A	Wilikulakandekela (reservation to gain access to Crown land)	0 1 1

and bounded as follows : on the north-east by Wilikulakandekela, Crown ; on the south-east by land depicted in title plan 329,442 ; on the west by land depicted in title plan 261,779 ; and on the north-west by land depicted in title plan 329,442.



Surveyor-General's Office,
Colombo, July 4, 1918.

Scale of 4 Chains to an Inch.

C. H. VINCE,
for Surveyor-General.

Kalutara Notice No. 7,019.

Notice under "The Waste Lands Ordinances of 1897, 1899, 1900, and 1903."

TAKE notice that unless within three months from September 20, 1918, the persons, if any, who claim any interest in the lands hereinafter mentioned or in any one or more of such lands appear before the Assistant Government Agent of the Kalutara District, at his office at Kalutara, and make claim to the said lands or any of them or to some interest therein :

Such Assistant Government Agent, in pursuance of the powers in him vested by "The Waste Lands Ordinances of 1897, 1899, 1900, and 1903," will declare by writing under his hand that the said lands, or such of them as to which no claim has been made, are the property of the Crown.

C. V. BRAYNE,
Assistant Government Agent.

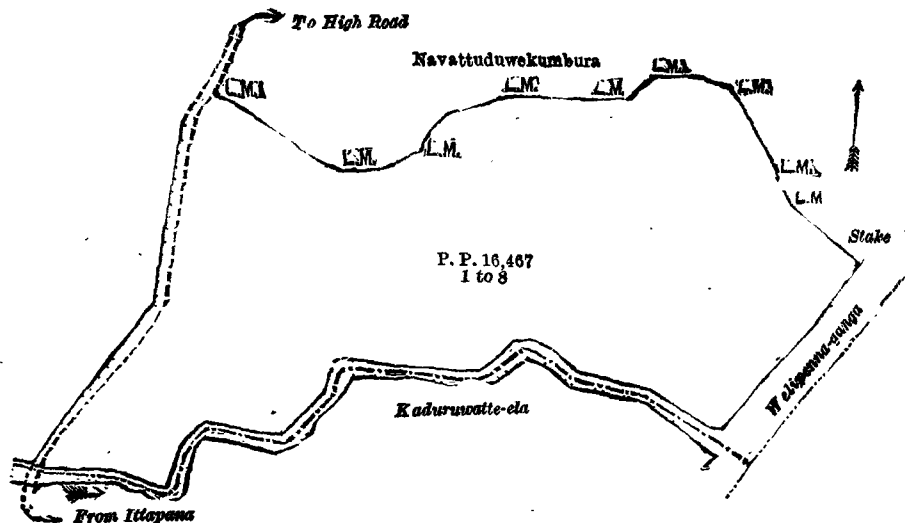
Description of the Lands referred to.

The following lots situated in the village of Walagedara, in Iddagoda pattuwa of Pasdun korale west of the Kalutara District, in the Western Province, as described in the annexed diagram :—

Preliminary plan 16,467.

Lot.	Name of Land.	Extent, A. R. P.	Lot.	Name of Land.	Extent, A. R. P.
1 ..	Kalutuduwa (reservation for Gan-sabhawa road)	.. 0 0 16	6 ..	Kalutuduwa 0 3 31
2 ..	Do. 4 0 18	7 ..	Do. (reservation for river)	.. 0 1 31
3 ..	Do. (reservation for stream)	0 3 38	8 ..	Do. (do.)	.. 1 0 9
4 ..	Do. 0 0 23			<hr/>
5 ..	Do. 0 0 16			7 3 22

and bounded as follows: on the north by Navattuduwekumbura claimed by N. Podisinno and others; on the east by Navattuduwekumbura claimed by N. Podisinno and others, the Welipenna-ganga; on the south by the Kaduruwatte-ela; on the west by the Gansabhawa road from Ittapana to high road.



Surveyor-General's Office,
Colombo, May 17, 1918.

Scale of 4 Chains to an Inch.

G. K. THORNHILL,
for Surveyor-General.

LAND SALES IN THE SOUTHERN PROVINCE.

No. 3,173, S. P.—The Government Agent, Southern Province, will on Tuesday, November 26, 1918, at 1 P.M., at his office in Galle Kachcheri, put up to auction, for sale or settlement, or will otherwise dispose of, the under-mentioned portions of Crown lands, in accordance with the regulations of Government regarding land sales. Ten allotments of land situated in the Wellaboda pattu division of the Galle District of the Southern Province.

Lot.	Name of Land.	Preliminary plan 10,853. Village—Yakkatuwa. Applicant—Nil.	Name of Claimant.	Description.	Extent.			Upset price per acre, Rs.
					A.	R.	P.	
1	Yakkatuwemanana	..	Igalagama Jasina and Warnakulasuiya Samel	{ Garden .. Plantation .. }	0	2	12	{ 70 107
2	Do.	..	Ilandaridewa Sema	{ Garden .. Plantation .. }	0	0	34	{ 70 33
3	Do.	..	Crown .. Applicant—Talpehakuru Gaiso of Karandeniya.	Owita (not for sale) ..	0	0	6	—*
4	Yakkatuwemanana	..	T. H. Gaiso ..	{ Native garden .. Plantation .. }	0	1	36	{ 70 5
5	Do.	..	Crown ..	Chena ..	0	2	8	70
Preliminary plan 10,923. Village—Pinikahana. Applicant—Telikada Tuduwage Elias of Kahaduwa.								
1	Illukmandiyewatta, Illukketiyewatta, Manangodellebedda	..	Crown ..	High jungle ..	1	0	5	70
Preliminary plan 10,932. Village—Pinikahana. Applicant—Nil.								
1	Wellabendikanda <i>alias</i> bendikande-addara	..	Crown ..	Chena (not for sale) ..	0	0	10	—*
Applicant—Nanayakkara Magedaragama Nicholas of Pinikahana.								
2	Wellabendikanda <i>alias</i> bendikande-addara	..	Crown ..	Chena ..	1	0	5	75†

* Reservation.

† With mining rights Rs. 600 per acre.

Further information regarding these lands can be obtained from the Government Agent, Southern Province, and their plans from the Surveyor-General.

Colonial Secretary's Office,
Colombo, September 14, 1918.

R. E. STUBBS,
Colonial Secretary.

LAND SALES IN THE NORTHERN PROVINCE.

No. 875, N. P.—The Government Agent, Northern Province, will on Tuesday, November 5, 1918, at 1 P.M., at his office in Jaffna, put up to auction, for sale or settlement, or will otherwise dispose of, the under-mentioned portions of Crown land, in accordance with the regulations of Government regarding land sales. Twenty-nine allotments of land situated in the Vadamardchi East and other divisions of the Jaffna District of the Northern Province.

Lot.	Name of Land.	Preliminary plan 5,026. Village—Vattirayan. Applicant—Nil.	Description.	Extent.			Upset price per acre, Rs.
				A.	R.	P.	
26	Kadalkarainilam	..	Encroachment by N. Muttar and others ..	0	1	23	180
27	Do.	..	Encroachment by S. Sinnappillai and others ..	0	0	38	150
28	Do.	..	Encroachment by K. Sabapathi and others ..	0	0	8	130
29	Do.	..	Encroachment by V. Sinnattambi ..	0	0	6	200
30	Do.	..	Encroachment by M. Sinnaiyah and others ..	0	0	10	200
31	Do.	..	Encroachment by K. Ponnaiyah and others ..	0	2	7	20
32	Do.	..	Encroachment by S. Kanapathippillai and others ..	0	0	22	25
33	Do.	..	Encroachment by M. Sinnaiyah and others ..	0	0	30	50
34	Do.	..	Encroachment by V. Kandappu, S. Venasitamby, and others ..	0	1	33	30
35	Do.	..	Encroachment by Chadaiyar and others ..	0	2	1	25
36	Do.	..	Encroachment by Pandari Murugan ..	0	0	20	20
37	Do.	..	Encroachment by S. Venasitamby ..	0	0	33	50
38	Do.	..	Encroachment by Philippal, wife of Saveri ..	0	1	27	30
39	Do.	..	Encroachment by M. Kathirkaman and others ..	0	2	4	40
40	Do.	..	Encroachment by K. Ponnaiyah and others ..	0	0	26	25
41	Do.	..	Encroachment by N. Elaiyatamby and others ..	0	0	38	35
42	Do.	..	Encroachment by K. Ponnaiyah ..	0	0	15	25
43	Do.	..	Encroachment by Sivakami, wife of Nakamuttar ..	0	0	32	35
44	Manalkadu	..	Reservation for road (not for sale) ..	0	1	39	—
47	Kadalkarainilam	..	Encroachment by V. Thambar ..	0	0	36	140
48	Do.	..	Encroachment by M. Candayah ..	0	0	33	200
49	Do.	..	Encroachment by K. Ponnampalam and others ..	0	0	37	110
50	Do.	..	Encroachment by Chinnachechi, wife of Kathirkamer ..	0	1	25	280
51	Do.	..	Reservation for lane (not for sale) ..	0	0	8	—
52	Do.	..	Encroachment by Sellachchi, daughter of Ponnaiyah, and others ..	0	1	18	120
53	Do.	..	Encroachment by Ledchimippillai, widow of Ponnampalam ..	0	0	30	25
Preliminary plan 4,983. Village—Tolpuram. Applicant—E. T. Arunasalam.							
1	Panaddankadu <i>alias</i> Purarwattankulakarai	..	Palmyra garden ..	0	3	18	80
Preliminary plan 5,062. Village—Alankulam. Applicant—Peramu Ponnaiyah.							
1	Pookulakkarai	..	Jungle fit for tobacco ..	0	3	38	16

Lot.	Name of Land.	Description.	Applicant—Nil	Extent.	Upset price A. R. P. per acre, Rs.
2	Matalai	Old quarry	..	0 3 15	15

Further information regarding these lands can be obtained from the Government Agent, Northern Province, and plans of them from the Surveyor-General.

Colonial Secretary's Office,
Colombo, September 12, 1918.

R. E. STUBBS,
Colonial Secretary.

LAND SALES IN THE PROVINCE OF SABARAGAMUWA.

No. 987, P. of S.—On Monday, November 18, 1918, at 10.30 A.M., the Assistant Government Agent for the Kegalla District will put up for settlement, at Dehiowita Village Tribunal, the under-mentioned portions of Crown land, on the terms authorized by Government. Four allotments of land situated in the Panawal korale of the Kegalla District of the Province of Sabaragamuwa.

Lot.	Name of Land.	Name of Claimant.	Description.	Extent. A. R. P.
1	Humpitakandehenyaya	Crown	Chena (reservation; not for sale)	2 3 13
2	Humpitakandehenyaya, Talagahamoderahenyaya, and Hapugahagawahenyaya	D. T. Wettasinghe	Chena	10 3 33
3	Do.	do.	Jungle	27 2 27
4	Do.	Crown	Jungle (reservation; not for sale)	1 0 27

Further particulars regarding these lands can be had from the Assistant Government Agent, Kegalla, and their plans from the Surveyor-General.

Colonial Secretary's Office,
Colombo, September 13, 1918.

R. E. STUBBS,
Colonial Secretary.

LAND ACQUISITION NOTICES.

HAVING been duly directed by the Governor, with the advice of the Executive Council, acting under the provisions of "The Land Acquisition Ordinance of 1876," section 6, to take order for the acquisition of the following lands, required for a public purpose, namely, for constructing coach house and stables for the District Medical Officer's quarters at Nawalapitiya, to wit:—

Lot.	Name of Land.	Description.	Name of Claimant.	Extent. A. R. P.
1	Bridgend estate	Rubber	Messrs. Boustead Bros.	0 0 38.31
2	Do.	do.	do.	0 0 4

I hereby give public notice, as required by section 7, that the Government proposes to take possession of the lands. All persons interested in the aforesaid lands are hereby required to appear personally or by agent before me at the Kandy Kachcheri on October 17, 1918, at 2 P.M., and to state the nature of their respective interests in the lands, and the amount and particulars of their claims to compensation for such interests.

Kandy Kachcheri,
September 20, 1918.

C. S. VAUGHAN,
Government Agent.

HAVING been duly directed by the Governor, with the advice of the Executive Council, acting under the provisions of "The Land Acquisition Ordinance of 1876," section 6, to take order for the acquisition of the following lands, required for a public purpose, namely, for a metal quarry, to wit:—

Lot.	Name of Land.	Description.	Name of Claimant.	Extent. A. R. P.
1	Kuriwela estate	Waste land	General Ceylon Tea and Rubber Company, Ltd.	0 0 11.4
2	Vedakarayagewatta	Waste land contains one kital tree	(1) Menika Vedakaraya, (2) K. Kira, (3) D. Mammathu Tamby, (4) U. Ran Kiri, (5) K. Menika, (6) U. Kalu	0 1 8.5
3	Do.	Garden contains arecanut trees, &c.	(1) V. Menika, (2) K. Kira, (3) U. Ran Kiri, (4) K. Meniki, (5) U. Kalu	0 0 14.7

I hereby give public notice, as required by section 7, that the Government proposes to take possession of the lands. All persons interested in the aforesaid lands are hereby required to appear personally or by agent before me at Matale Kachcheri on October 16, 1918, at 2 P.M., and to state the nature of their respective interests in the lands, and the amount and particulars of their claims to compensation for such interests.

Matale Kachcheri,
September 17, 1918.

E. T. MILLINGTON,
Assistant Government Agent.

HAVING been duly directed by the Governor, with the advice of the Executive Council, acting under the provisions of "The Land Acquisition Ordinance of 1876," section 6, to take order for the acquisition of the following land, required for a public purpose, namely, for a burial ground, to wit:—

Lot.	Name of Land.	Description.	Name of Claimant.	Extent. A. R. P.
1	Polwattapittaniya or Polwattagewatta	Garden	D. N. Weeratunga	0 2 2.3

I hereby give public notice, as required by section 7, that the Government proposes to take possession of the land. All persons interested in the aforesaid land are hereby required to appear personally or by agent before me at the Kachcheri on October 26, 1918, at 11 A.M., and to state the nature of their respective interests in the land, and the amount and particulars of their claims to compensation for such interests.

Mātara Kachcheri,
September 14, 1918.

T. REID,
Assistant Government Agent.

HAVING been duly directed by the Governor, with the advice of the Executive Council, acting under the provisions of "The Land Acquisition Ordinance of 1876," section 6, to take order for the acquisition of the following land, required for a public purpose, namely, for opening a road from Pampaimadu to Palaimodda, to wit:—

Lot.	Name of Land.	Preliminary plan 5,044. Village—Periyakaddu.		Extent. A. R. P.
		Description.	Name of Claimant.	
1	Periyakaddukkama	Paddy field	K. Nallasekarampillai	0 2 39.4

I hereby give public notice, as required by section 7, that the Government proposes to take possession of the land. All persons interested in the aforesaid land are hereby required to appear personally or by agent before me at Vavuniya on October 31, 1918, at 12 noon, and to state the nature of their respective interests in the land, and the amount and particulars of their claims to compensation for such interests.

Mullaattivu Kachcheri,
September 6, 1918.

E. F. MARSHALL,
Assistant Government Agent.

HAVING been duly directed by the Governor, with the advice of the Executive Council, acting under the provisions of "The Land Acquisition Ordinance of 1876," section 6, to take order for the acquisition of the following lands, required for a public purpose, namely, for the extension of the esplanade, Badulla, to wit:—

Lot.	Name of Land.	Preliminary plan 2,014.—Within the Local Board limits of Badulla.		Extent. A. R. P.
		Description.	Name of Claimant.	
1	Ratnagoda	Native garden, contains young jak, rubber, and coconut plants under one year	Mr. T. B. M. Bandara-nayake	0 3 10.5
2	Asuramahaliyadda-watta	Garden, contains 17 coconut trees 6 to 25 years old, arecanut, breadfruit, jak, gansuriya, orange, and lime trees, &c.	K. Appusingho	0 3 20.3

I hereby give public notice, as required by section 7, that the Government proposes to take possession of the lands. All persons interested in the aforesaid lands are hereby required to appear personally or by agent before me at Badulla Kachcheri on October 18, 1918, at 1 P.M., and to state the nature of their respective interests in the lands, and the amount and particulars of their claims to compensation for such interests.

Badulla Kachcheri,
September 10, 1918.

F. MARSHALL,
for Government Agent.

LAND RESUMPTION NOTICES.

WHEREAS the allotment of land described in the schedule hereunto annexed, containing in extent 2 acres 2 roods and 13 perches, situated near the Castle Hill Redoubt and adjoining the road leading to Roseneath and other estates from the Upper Lake road which is within the Municipal limits of the town of Kandy, in the Yatinuwara division of the Kandy District of the Central Province, which has been alienated by and on behalf of the Crown, appears to me to have been abandoned by the owners thereof for the last eight years and upwards; and whereas such owners or any persons lawfully claiming under them cannot be ascertained, notwithstanding all diligent and reasonable inquiries thereunto made by me:

Now know all men concerned that I, Charles Stewart Vaughan, Government Agent of the Central Province, by virtue of the powers vested in me by the Ordinance No. 4 of 1887, and with the sanction of His Excellency the Governor, do hereby declare that if no claim to the said land by or on behalf of any person able to establish a title thereunto is made to me on or before the 30th day of September, 1919, the same will be resumed by the Crown in terms of the 2nd section of the said Ordinance.

Given under my hand this 29th day of August, 1918.

C. S. VAUGHAN, Government Agent.

SCHEDULE REFERRED TO.

Lot No. 66 described in title plan No. 48,708: Bounded on the north by lot No. 67 (title plan No. 48,814); on the east by lot No. 42 (title plan No. 47,404) and lot No. 41 (title plan No. 47,403); on the south by lot No. 65 (title plan No. 48,707); and on the west by the road to Roseneath and other estates; containing in extent 2 acres 2 roods and 13 perches sold by the Crown to the Hon. D. F. Fortescue on October 22, 1845.