

SUPPLEMENT

TO

The Ceylon Government Gazette,

PART III.

FRIDAY, DECEMBER 18, 1903.

NOTICE UNDER THE WASTE LANDS ORDINANCES OF 1897, 1899, 1900 & 1903

TAKE notice, that unless within three months from the 18th day of December, 1903, the persons, if any, who claim any interest in the lands hereinafter mentioned or in any one or more of such lands, make claim in person or in writing to the said lands or any of them or to some interest therein to J. G. Fraser, Esq., Special Officer appointed under section 28 of "The Waste Lands Ordinances, 1897, 1899, 1900, and 1903," at his office at Hill House, Mutwal, Colombo :

Such Special Officer, in pursuance of the powers vested in him by the said Ordinances, will declare by writing under his hand that the said lands or such of them, as to which no claim has been made, are the property of the Crown.

J. G. FRASER,  
Special Officer.

Description of the Lands referred to.

The following lots situated in the village of Diddenipota in the Kandaboda pattu of the Matara District, in the Southern Province, as described in the annexed certified tracings :-

I.

Preliminary plan 130.

Lot.	Name of Land.	Extent.	
		A.	R. P.
11	Tennapitahenya, a ... ..	422	0 6

and bounded as follows : on the north by the village limit of Mulatiyana ; on the east by the village limit of Mulatiyana, a road, the village limit of Mulatiyana, Halpankossedeniya claimed by H. Samel and others, Galgodawatta claimed by P. P. D. Marikar, Wannigekumbura claimed by Don Charlis Arachchi, Arambewatta claimed by ditto, a road, Godewatta claimed by R. K. Lokuhami, a road, Wettapitiyewatta claimed by S. Raluwa, a road, Pansalegodellehena claimed by G. Jayan Baba, Egodakoratuwa claimed by M. Sinno, Puhulkaduwegemadittemkulana claimed by W. Jayanhami and others, the Kabaragampoladola alias the Hindola, Galenehena claimed by W. Jayanhami, the Tundola, Galpottehena claimed by W. Pinhami and others, Nidangalagawakele claimed by G. Punchi Appu, Mullagamagehena claimed by M. Selinda, Tennapitahena alias Bandaragewatta claimed by ditto ; on the south by Katulandewatta alias Tibbotulandewatta claimed by G. Jacovis Appu, Tibbotulandendahena alias Tennapitahena belonging to the Crown, Tibbotulandewatte claimed by R. Pedris Appu, Potuwilakumbura claimed by R. Dingiriappu and others, Kajugahakoratuwa claimed by Jayasinge Andiris and others, Dematamullegerawatta claimed by R. Don Samel, Delkandegawakoratuwa and Dolawattagawahena claimed by A. D. S. K. Don Carolis and others ; and on the west by the village limit of Beragama, Walahimanewatta claimed by S. Dowan, Walahimanekumbura claimed by ditto, Walahimanehena claimed by ditto, Walahimanekumbura claimed by ditto, Walahimanewatta claimed by ditto, the village limit of Beragama, the Tundola.

NOTE.—The following lot lying within the above boundaries is excluded from this notice, and its extent 1 rood and 17 perches is not included in the acreage of 422 acres and 6 perches given above :-

Preliminary plan 130.

Lot.	Name of Land.	Extent.	
		A.	R. P.
1	Kabaragampoladeniya ... ..	0	1 17

විෂි 1903කට දෙසැම්බර් මස 18 වෙනි දින පටන් තුන්මාසයක් ඇතුළතදී මෙහි පහත දක්වන ඉඩම්වලට කොහොත් ඉන් එකකට කොහොත් වැඩිගණනකට යම් අයිතිවාසිකමක් තිබෙන යම් අයවල් ඇත්නම් ඒ අය විසින් මුඩුබිම් සම්බන්ධව වර්ෂ 1897, 1899, 1900 සහ 1903 ආඥාපනත්වල 28 වෙනි වගන්තියේ ප්‍රකාරයට පත්කරණු ලැබූ විශේෂ මහා ත්‍රස්තරයානන්තාන්සේගේ ආයුර්වේද මෝදර හිල් හවුස්හි කන්තෝරුණ්දි ජේ. ඒ. ජයසිරි උත්තාන්සේගේ ඉදිරිපිටට ඇති පෙත්සිට හෝ ලියවිල්ලකින් එක් ඉඩම්වලට කොහොත් ඊට ඇති යම් කොටසකට කිසි අයිතිවාසිකමක් පෙන්වා සිටින්නට කොටසදුන්නා, එකී විශේෂ මහා ත්‍රස්තරයානන්තාන්සේට ඉහතකී ආඥාපනත්වලින් ලැබී තිබෙන බලවල ප්‍රකාරයට අයිතිවාසිකම් කොතියාපු එකී ඉඩම් එක්කෝ එකිනේ අයිතිවාසිකමක් ගෙණකැරදක්වන්නට කොටසදුන සෑම ඉඩම් රජසන්තක ඉඩම් හැටියට උත්තාන්සේගේ අත්සන ඇති ලියවිල්ලකින් උත්තාන්සේ විසින් ප්‍රකාශකරණබව මෙහි දැනගත යුතුයි.

ජේ. ඒ. ජයසිරි,  
විශේෂ මහා ත්‍රස්තරයානන්තාන්සේ.

ඉඩම්වල කොරතුරු.

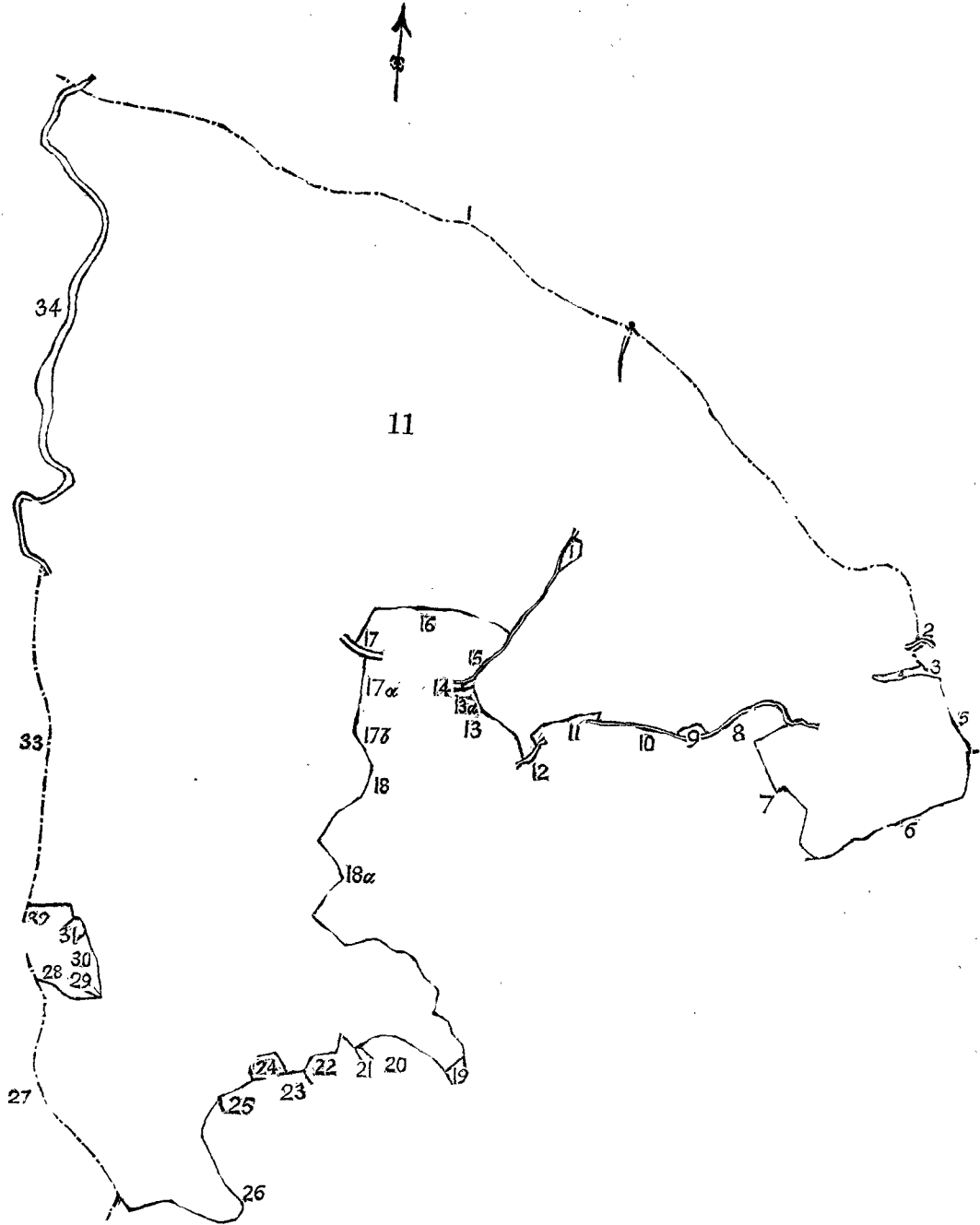
දකුණු දිසාවේ මාතර පලාතේ කන්දබඩපත්තුවේ දිද්දෙනිපොත යන ගම පිහිටා තිබෙන මීට අමුණාපු සහතික සිති ගම්වල පෙතිගත මෙහි පහත දක්වන බිම් රීති, එනම් :-

I.

මුල් සිතියම 130.

බිම්කරවිස.	ඉඩමේ නම.	බිම්කරම.	
		අ.	රු. ප.
11	තැන්නපිටිකෝන්තාය	422	0 6





Scale of 16 Chains to an Inch.

Situation : Diddenipota village in Kandaboda pattu.

Preliminary plan 130.

Lot.	Name of Land.	Extent.	
		A.	R. P.
11	Tennepitahenyaya	422	0 6
<i>Lot excluded.</i>			
1	Kabaragampoladeniya	0	1 17

Sheets O<sub>1</sub><sup>20</sup> and O<sub>11</sub><sup>20</sup>

Reference to Boundaries.

Preliminary plan 130.

Lot.	Name of Land.	Lot.	Name of Land.
1 ...	Village limit of Mulatiyana	18a ...	Tennepitahena <i>alias</i> Bandaragewatta
2 ...	Road	19 ...	Ratulandewatta <i>alias</i> Tibbotulandewatta
3 ...	Village limit of Mulatiyana	20 ...	Tibbotulandewatta <i>alias</i> Tennapitahena
4 ...	Halpankossedeniya	21 ...	Tibbotulandewatta
5 ...	Galgodawatta	22 ...	Potuwilakumbura
6 ...	Vannigekumbura	23 ...	Kadjugahakoratuwa
7 ...	Arambewatta	24 ...	Dematamullegerawatta
8 ...	Road	25 ...	Do.
9 ...	Godewatta	26 ...	Delkandegawakoratuwa and Dolawattagawahena
10 ...	Road	27 ...	Village limit of Beragama
11 ...	Wetapitiyewatta	28 ...	Walahimanewatta
12 ...	Road	29 ...	Walahimanekumbura
13 ...	Pansalegodellehena	30 ...	Walahimanehena
13a ...	Egodakoratuwa	31 ...	Walahimanekumbura
14 ...	Puhulkadu wemadittekumbura	32 ...	Walahimanewatta
15 ...	Kabaragampoladola <i>alias</i> Hindola	33 ...	Village limit of Beragama
16 ...	Galenahena	34 ...	Tundola
17 ...	Tundola		
17a ...	Galpottihena		
17b ...	Nidangalagawakele		
18 ...	Mullagamagehena		

II.

Preliminary plan 130.

Lot.	Name of Land.	Extent. A. R. P.
39 ...	Iriyagahahena <i>alias</i> Walegodahena	6 2 3
47 ...	Walegodahena	0 1 27
53 ...	Labuhenekele Miriswattekele	91 0 28
		<hr/>
		98 0 18

and bounded as follows : on the north by Rampathwalagawakapatenuma claimed by R. Lebonis, Udagewatta claimed by Don Charlis Arachchi and others, Kekunagahakumbura claimed by W. Don Andris, Wandurubattedeniya claimed by B. Don Bastian, Rampathwalagawakoratuwa claimed by G. Andiris, Kajukoratuwa claimed by Don Charlis Arachchi and others, Nakandedeniya claimed by ditto, Bandanayaskandewatta claimed by B. Don Bastian, a footpath, Mugunagabawattaokanda claimed by B. Don Bastian, Pengirikanatta claimed by W. Don Andiris and others, Mugunagahagodahena claimed by Don Bastian ; on the east by the village limit of Himipella ; on the south by the village limit of Himipella, Gamagedeniya claimed by A. S. K. Don Carolis and others, Irigahadeniya claimed by ditto ; and on the west by Kapukanattewatta claimed by M. H. Salo, Kapukanattehena claimed by R. Dowan Appu, Dahatekurunnewatta claimed by Dowan Appu.

NOTE.—The following lots lying within the above boundaries are excluded from this notice, and their aggregate acreage, 3 roods and 56 perches, is not included in the acreage of 98 acres and 18 perches given above :—

Preliminary plan 6,196.

Lot.	Name of Land.	Extent. A. R. P.
16,098 ...	Wattagodakanatta	0 3 18
16,099 ...	Do.	0 0 18
		<hr/>
		0 3 36

මුල් සිරියම. 130.

සමකවරිය.	ඉඩමේ නම.	විමිතරම. අ. රූ. ප.
39 ...	ඊරියගහකොන්න නොකොන් වලේගොඩගොන්න	6 2 3
47 ...	වලේගොඩගොන්න	0 1 27
53 ...	ලබුගොන්නකැලේ, මිරිස්වත්තේකැලේ	91 0 28
		<hr/>
		98 0 18

මෙම මාසිම—ලකුරට ආර්. ලැබෙන්නේ විසින් අයිතිවාසිකම් කියන රම්පත්වලගාවා කපනුයුතුය, දෙවන වාර්ෂික ආරම්භි සහ තවත් අය විසින් අයිතිවාසිකම් කියන ලබුගොන්නකැලේ, මිරිස්වත්තේකැලේ, වලේගොඩගොන්න නිසා කැඩුනගහකුමුරුද, හි. දෙවන බස්නියන් විසින් අයිතිවාසිකම් කියන වදුරුබව්වේදෙවියරුද, ඒ. අන්ද්‍රිස් විසින් අයිතිවාසිකම් කියන රම්පත්වලගාවාකොරවුමද, දෙවන වාර්ෂික ආරම්භි සහ තවත් අය විසින් අයිතිවාසිකම් කියන කපුකොරවුමද, එම අය විසින් අයිතිවාසිකම් කියන නාකන්දේදෙවියරුද, හි. දෙවන බස්නියන් විසින් අයිතිවාසිකම් කියන බන්දනගස්කන්දේ වත්තද, අර්පුරන්ද, හි. දෙවන බස්නියන් විසින් අයිතිවාසිකම් කියන මුගුනගහවත්තේමනනද, ඩබ්ලිව්. දෙවන අන්ද්‍රිස් සහ තවත් අය විසින් අයිතිවාසිකම් කියන පැණිරිකනත්තද, දෙවන බස්නියන් විසින් අයිතිවාසිකම් කියන මුගුනගහගොඩගොන්නද ; නැගෙනහිරට හිනිපැල්ලේ ගම්ඉමද ; දකුණට හිනිපැල්ලේ ගම්ඉමද, ඒ. ඇස්. හේ. දෙවන කරෝලිස් සහ තවත් අය විසින් අයිතිවාසිකම් කියන ගමගේ දෙවියරුද, එම අය විසින් අයිතිවාසිකම් කියන ඉරිගහදෙවියරුද ; බස්නාඉරට ඇම්. එම්. සෙලෝ විසින් අයිතිවාසිකම් කියන කපුකනත්තේවත්තද, ආර්. දෙවන අප්පු විසින් අයිතිවාසිකම් කියන කපුකනත්තේවත්තද, එම අය විසින් අයිතිවාසිකම් කියන දහඅවේකුරුගොන්නද.

[ஓசையின் அடித்தொலைவு 67,921 மீட்டர் புகை அணை அமைக்கப்பட்டு 18 நிமிடங்களில் தண்ணீர் வராத நிலை ஏற்பட்டது. இவ்விடத்தில் 18 நிமிடங்களில் தண்ணீர் வராத நிலை ஏற்பட்டது. இவ்விடத்தில் தண்ணீர் வராத நிலை ஏற்பட்டது. இவ்விடத்தில் தண்ணீர் வராத நிலை ஏற்பட்டது.]

நிலைப்பெயர்.	ஒடுக்கம்.	நிலைப்பெயர்.
16098 ...	வந்தையாவிடைமீது ...	0 3 18
16099 ...	குடி ...	0 0 18
		<hr/>
		0 3 36

பிரதம படம் 130.

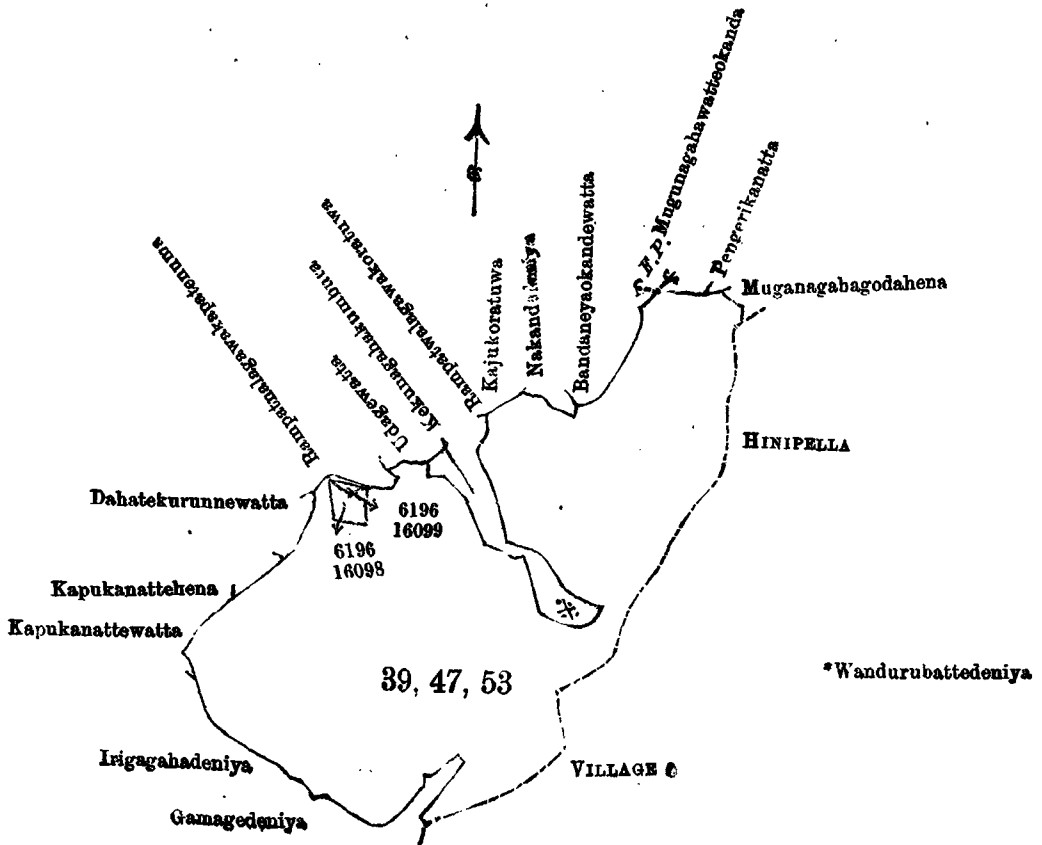
காணியின் பெயர்.	காணியின் பெயர்.	விசாலம்.
39 ...	சரியகாரண அல்லது வலையகாரண ...	6 2 3
47 ...	வலையகாரண ...	0 1 27
53 ...	வடக்கேனகேலே, மிசுவத்தேகேலே ...	91 0 28
		<hr/>
		98 0 18

இதற்கெல்லாகளாவன : வடக்கு-ஆர். வடக்கேனகேலே உருத்தப்பேகம் மும்பவலகாரகாரணமே, தொன் சாலிகாரணமும் மறபேகம் உருத்தப்பேகம் உட்கேவத்தை, டபிவிபு. தொன் அத்திரிக உருத்தப்பேகம் கெடுகாரணமும், யி. தொன் வந்தையாவிடை உருத்தப்பேகம் வந்தையாவிடைதெனிய, யி. அத்திரிக உருத்தப்பேகம். இறம்பவலகாரணமே, தொன் சாலிகாரணமும் மறபேகம் உருத்தப்பேகம் கெடுகாரணமே, மேற்படியார் உருத்தப்பேகம் நாகத்தேனிய, யி. தொன் வந்தையாவிடை உருத்தப்பேகம் வந்தையாவிடைதெனிய, தொன் வந்தையாவிடை உருத்தப்பேகம் முருணகாரணமே, யி. விவிபு. தொன் அத்திரிகம் மறபேகம் உருத்தப்பேகம் பைத்திரிக் கணத்த, தொன் வந்தையாவிடை உருத்தப்பேகம் முருணகாரணமே; கெடுகாரணமே என்பது கிராமவெலி; தொன் சாலிகாரணமும் மறபேகம் உருத்தப்பேகம் கெடுகாரணமே, கமகேனகேலே; மேற்படியார் உருத்தப்பேகம் சரியகாரணமே; மேற்கு-எம். எச். சோலோ உருத்தப்பேகம் கெடுகாரணமே, தொன் அத்திரிக உருத்தப்பேகம் கெடுகாரணமே, மேற்படியார் உருத்தப்பேகம் நாகத்தேனிய, தொன் அத்திரிக உருத்தப்பேகம் நாகத்தேனிய.

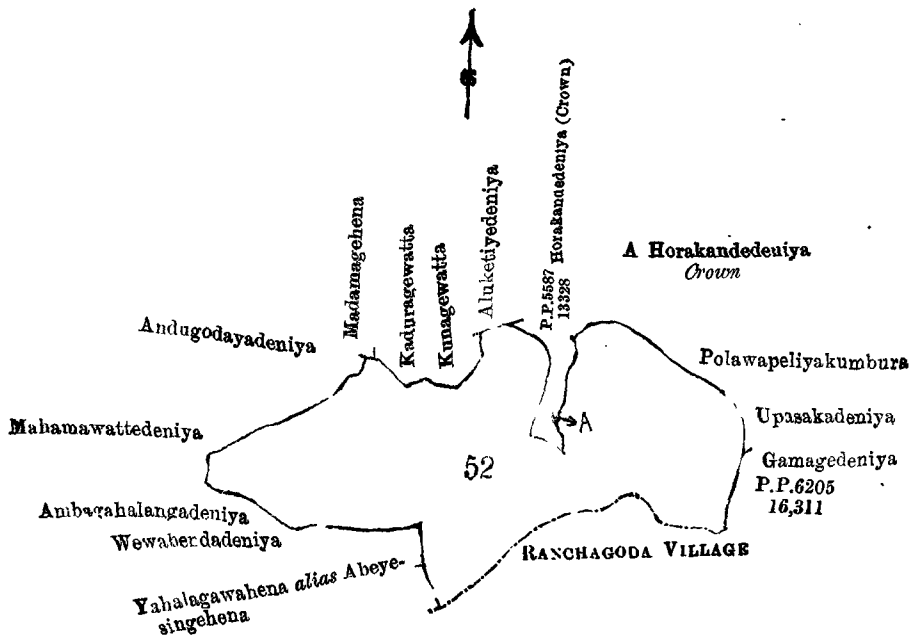
[கவனிப்பு.—மேற்கொல்லிய எல்லைக்குட்பட்டனவாய் இதன்பின் வரும் காணிய்துண்டுகள், இவ்வறிவித்தலின்பின் நீக்கப்பட்டனவென்பதையும் அவைகளின் விசாலத்தொகையாரும் 3 அட 36 பேட்சம் முன்சொன்ன விசாலமாரும் 98 ஏக்கர் 18 பேட்சக்குள் அடங்கவில்லை என்பதையும் கவனிக்கவேண்டியது] :—

பிரதம படம் 6,196.

காணியின் பெயர்.	காணியின் பெயர்.	விசாலம்.
16098 ...	வந்தேகோடகணத்த ...	0 3 18
16099 ...	கே ...	0 0 18
		<hr/>
		0 3 36







Scale of 16 Chains to an Inch.

Situation : Diddenipota village in Kandaboda pattuwa.

Preliminary plan 130.

Lot.	Name of Land.	Extent.
		A. R. P.
52	... Polgahadeniyemukalana, Palliagodellekele	... 55 3 15
	Sheets O <sup>20</sup> / <sub>V</sub> , O <sup>20</sup> / <sub>VI</sub> , and O <sup>20</sup> / <sub>II</sub> .	

Surveyor-General's Office,  
Colombo, November 2, 1903.

P. D. WARREN,  
Assistant Surveyor-General.