

Ceylon Government Gazette

Published by Authority.

No. 6,972 — FRIDAY, OCTOBER 18, 1918.

Part III.—Lands.

Separate paging is given to each Part in order that it may be filed separately.

	PAGE		PAGE		PAGE
Land Settlement Notices :—		Land Sales by the Government Agents :—		Land Sales by the Settlement Officer :—	
Final Orders1869	North-Western Province ..	—	Northern Province ..	—
Preliminary Notices1906	North-Central Province ..	—	Eastern Province ..	—
Land Sales by the Government Agents :—		Province of Uva1929	North-Western Province1930
Western Province —	Province of Sabaragamuwa ..	—	North-Central Province1932
Central Province1922	Land Sales by the Settlement Officer :—		Province of Uva —
Southern Province1924	Western Province —	Province of Sabaragamuwa1936
Northern Province1926	Central Province —	Land Acquisition Notices1937
Eastern Province1927	Southern Province —	Land Resumption Notices1938

FINAL ORDERS.

Hambantota S. O. No. 1,509.

Order under Section 4, Sub-section (1), of "The Waste Lands Ordinances of 1897, 1899, 1900, and 1903," admitting Land to be Private Property.

In the matter of the land commonly called or known as Meegahawatta, Kajugahawatta, situate in the village of Netolpitiya, in the West Giruwa pattu of the Hambantota District, in the Southern Province, and of "The Waste Lands Ordinances of 1897, 1899, 1900, and 1903."

WHEREAS in pursuance of section 1 of the said Ordinances it was duly notified on the 16th day of December, 1910, that if no claim to the land commonly called or known as Meegahawatta, Kajugahawatta, situate in the village of Netolpitiya, in the West Giruwa pattu of the Hambantota District, in the Southern Province, containing in extent 1 acre 2 roods and 12 perches, and shown as lot 1BT in preliminary plan 322 and in the annexed diagram, was made to Howard Orme Fox, Special Officer appointed under section 28 of the said Ordinances, within the period of three months from the date specified in such notice, such land would be declared the property of Crown, and dealt with on account of the Crown (*vide* Notice No. 3,936):

And whereas Don Solomon Jayalaksana Wijenaika made claim thereto, and Walter Ernest Wait, Special Officer appointed under section 28 of the said Ordinances, made due inquiry into such claim, I, John Murray Davies, Special Officer appointed under section 28 of the said Ordinances, with the consent of His Excellency the Governor, do hereby admit the claim of the said claimant to the said lot 1BT, as more fully described herein below, under section 4, sub-section (1), of the said Ordinances.

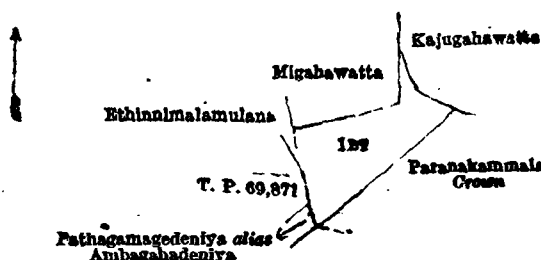
Description of the Land referred to.

The following lot situated in the village of Netolpitiya, in the West Giruwa pattu of the Hambantota District, in the Southern Province, as described in the annexed diagram :—

Preliminary plan 322.

Lot.	Name of Land.	Extent, A. R. P.
1BT	Meegahawatta, Kajugahawatta	1 2 12

and bounded as follows : on the north by Migahawatta (private), Kajugahawatta claimed by S. Don Donis ; on the east and south by Paranakammala to be declared to be the property of the Crown under the Waste Lands Ordinances ; on the west by Pathagamagedeniya *alias* Ambagahadeniya (private), T. P. 69,871, Ethinnimalamulana (private).



Surveyor-General's Office,
Colombo, February 11, 1918.

Scale of 8 Chains to an Inch.

J. M. DAVIES,
Special Officer.

C. R. LUNDIE,
for Surveyor-General.

April 26, 1918.

Hambantota S. O. No. 1,510.

Order under Section 4, Sub-section (1), of "The Waste Lands Ordinances of 1897, 1899, 1900, and 1903."

In the matter of the land commonly called or known as Yothakelekanatta, situate in the village of Netolpitiya, in the West Giruwa pattu of the Hambantota District, in the Southern Province, and of "The Waste Lands Ordinances of 1897, 1899, 1900, and 1903."

WHEREAS in pursuance of section 1 of the said Ordinances it was duly declared and notified on the 16th day of December, 1910, that if no claim to the land commonly called or known as Yothakelekanatta, situate in the village of Netolpitiya, in the West Giruwa pattu of the Hambantota District, in the Southern Province, containing in extent 1 rood and 37 perches, and shown as lot 112F in preliminary plan 322 and in the annexed diagram, was made to Howard Orme Fox, Special Officer appointed under section 28 of the said Ordinances, within the period of three months from the date specified in the said notice, such land would be declared the property of the Crown, and dealt with on account of the Crown (*vide* Notice No. 3,936):

And whereas Mahanamanan Geeganagamage Don Pedris made claim thereto, and Walter Ernest Wait, Special Officer appointed under section 28 of the said Ordinances, made due inquiry into such claim, and whereas the said claimant and the said Walter Ernest Wait, Special Officer, with the consent of His Excellency the Governor, came to an agreement in writing dated the 22nd day of February, 1912, concerning the said land, under section 4, sub-section (1), of the said Ordinances, whereby it was agreed that the said claimant should be declared the purchaser of the said land upon payment, on or before the 31st day of May, 1912, to the Assistant Government Agent at Hambantota, of a sum of Rupees Seven and Cents Fifty only (Rs. 7.50), as the purchase amount of the said land, and whereas the said amount has been duly paid by the said claimant, he is hereby, in pursuance of the agreement aforementioned, declared to be the purchaser of the said land, as more fully described herein below.

Description of the Land referred to.

The land commonly called or known as Yothakelekanatta, situated in the village of Netolpitiya, in the West Giruwa pattu of the Hambantota District, in the Southern Province, containing in extent 1 rood and 37 perches, and shown as lot 112F in preliminary plan 322 and in the annexed diagram; and bounded as follows: on the north by Siyambalagahawatta *alias* Koratuwewatta (private); on the east by Kitulkoratuwehena to be sold under the Waste Lands Ordinances to Yapawanni Wikramanayaka Liyana Arachhige Dona Francina Hamine and another; on the south by Ketangahayaya to be declared to be the property of the Crown under the Waste Lands Ordinances; on the west by Inginiyangahahena to be sold under the Waste Lands Ordinances to Geeganagamage Don Andris.



Surveyor-General's Office,
Colombo, February 11, 1918.

Scale of 8 Chains to an Inch.

C. R. LUNDIE,
for Surveyor-General.

J. M. DAVIES,
Special Officer.
April 26, 1918.

Hambantota S. O. No. 1,511.

Order under Section 4, Sub-section (1), of "The Waste Lands Ordinances of 1897, 1899, 1900, and 1903."

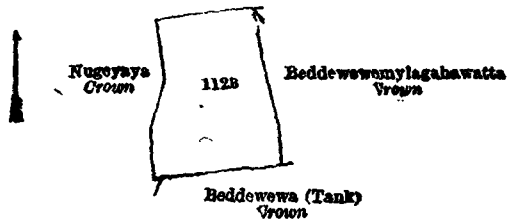
In the matter of the land commonly called or known as Wewagawawatta, situate in the village of Netolpitiya, in the West Giruwa pattu of the Hambantota District, in the Southern Province, and of "The Waste Lands Ordinances of 1897, 1899, 1900, and 1903."

WHEREAS in pursuance of section 1 of the said Ordinances it was duly declared and notified on the 16th day of December, 1910, that if no claim to the land commonly called or known as Wewagawawatta, situate in the village of Netolpitiya, in the West Giruwa pattu of the Hambantota District, in the Southern Province, containing in extent 3 acres and 12 perches, and shown as lot 112B in preliminary plan 322 and in the annexed diagram, was made to Howard Orme Fox, Special Officer appointed under section 28 of the said Ordinances, within the period of three months from the date specified in the said notice, such land would be declared the property of the Crown, and dealt with on account of the Crown (*vide* Notice No. 3,936):

And whereas Don Carolis Mahanama Dissanayaka made claim thereto, and Walter Ernest Wait, Special Officer appointed under section 28 of the said Ordinances, made due inquiry into such claim, and whereas the said claimant and the said Walter Ernest Wait, Special Officer, with the consent of His Excellency the Governor, came to an agreement in writing dated the 22nd day of February, 1912, concerning the said land, under section 4, sub-section (1), of the said Ordinances, whereby it was agreed that the said claimant should be declared the purchaser of the said land upon payment, on or before the 31st day of August, 1912, to the Assistant Government Agent at Hambantota, of a sum of Rupees Forty-six only (Rs. 46), as the purchase amount of the said land, and whereas the said amount has been duly paid by the said claimant, he is hereby, in pursuance of the agreement aforementioned, declared to be the purchaser of the said land, as more fully described herein below.

Description of the Land referred to.

The land commonly called or known as Wewagawawatta, situated in the village of Netolpitiya, in the West Giruwa pattu of the Hambantota District, in the Southern Province, containing in extent 3 acres and 12 perches, and shown as lot 112B in preliminary plan 322 and in the annexed diagram; and bounded as follows: on the north by Nugeyaya to be declared to be the property of the Crown under the Waste Lands Ordinances; on the east by Beddewewomylagahawatta to be declared to be the property of the Crown under the Waste Lands Ordinances; on the south by Beddewewa (tank) and Nugeyaya to be declared to be the property of the Crown under the Waste Lands Ordinances; on the west by Nugeyaya to be declared the property of the Crown under the Waste Lands Ordinances.



Surveyor-General's Office,
Colombo, February 11, 1918.

Scale of 8 Chains to an Inch.

C. R. LUNDIE,
for Surveyor-General.

April 26, 1918.

J. M. DAVIES,
Special Officer.

Hambantota S. O. No. 1,512.

Order under Section 4, Sub-section (1), of "The Waste Lands Ordinances of 1897, 1899, 1900, and 1903."

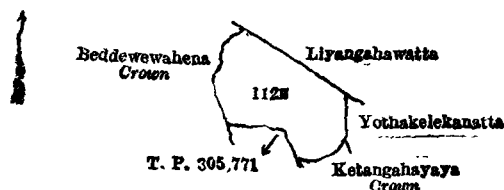
In the matter of the land commonly called or known as Inginiyangahahena, situate in the village of Netolpitiya, in the West Giruwa pattu of the Hambantota District, in the Southern Province, and of "The Waste Lands Ordinances of 1897, 1899, 1900, and 1903."

WHEREAS in pursuance of section 1 of the said Ordinances it was duly declared and notified on the 16th day of December, 1910, that if no claim to the land commonly called or known as Inginiyangahahena, situate in the village of Netolpitiya, in the West Giruwa pattu of the Hambantota District, in the Southern Province, containing in extent 1 acre 2 roods and 23 perches, and shown as lot 112B in preliminary plan 322 and in the annexed diagram, was made to Howard Orme Fox, Special Officer appointed under section 28 of the said Ordinances, within the period of three months from the date specified in the said notice, such land would be declared the property of the Crown, and dealt with on account of the Crown (*vide* Notice No. 3,936):

And whereas Geeganagamage Don Andris made claim thereto, and Walter Ernest Wait, Special Officer appointed under section 28 of the said Ordinances, made due inquiry into such claim, and whereas the said claimant and the said Walter Ernest Wait, Special Officer, with the consent of His Excellency the Governor, came to an agreement in writing dated the 22nd day of February, 1912, concerning the said land, under section 4, sub-section (1), of the said Ordinances, whereby it was agreed that the said claimant should be declared the purchaser of the said land upon payment, on or before the 31st day of May, 1912, to the Assistant Government Agent at Hambantota, of a sum of Rupees Twenty-seven only (Rs. 27), as the purchase amount of the said land, and whereas the said amount has been duly paid by the said claimant, he is hereby, in pursuance of the agreement aforementioned, declared to be the purchaser of the said land, as more fully described herein below.

Description of the Land referred to.

The land commonly called or known as Inginiyangahahena, situated in the village of Netolpitiya, in the West Giruwa pattu of the Hambantota District, in the Southern Province, containing in extent 1 acre 2 roods and 23 perches, and shown as lot 112B in preliminary plan 322 and in the annexed diagram; and bounded as follows: on the north by Liyangahawatta (private); on the east by Yothakelekanatta to be sold under the Waste Lands Ordinances to Mahanamanan Geeganagamage Don Pedris; on the south by Ketangahayaya to be declared to be the property of the Crown under the Waste Lands Ordinances, title plan No. 305,771; on the west by Beddewewahena to be declared to be the property of the Crown under the Waste Lands Ordinances.



Surveyor-General's Office,
Colombo, February 11, 1918.

Scale of 8 Chains to an Inch.

C. R. LUNDIE,
for Surveyor-General.

April 26, 1918.

J. M. DAVIES,
Special Officer.

Hambantota S. O. No. 1,513.

Order under Section 4, Sub-section (1), of "The Waste Lands Ordinances of 1897, 1899, 1900, and 1903," declaring Lands to be Crown Property.

In the matter of the lands commonly called or known as Beddewewemylagahawatta, Beddewewa (tank), situate in the village of Netolpitiya, in the West Giruwa pattu of the Hambantota District, in the Southern Province, and of "The Waste Lands Ordinances of 1897, 1899, 1900, and 1903."

WHEREAS in pursuance of section 1 of the said Ordinances it was duly notified on the 16th day of December, 1910, that if no claim to the lands commonly called or known as Beddewewemylagahawatta, Beddewewa (tank), situate in the village of Netolpitiya, in the West Giruwa pattu of the Hambantota District, in the Southern Province, containing in extent 1 acre 3 roods and 34 perches, and shown as lots 112C and 112C1 in preliminary plan 322 and in the annexed diagram, was made to Howard Orme Fox, Special Officer appointed under section 28 of the said Ordinances, within the period of three months from the date specified in such notice, such lands would be declared the property of the Crown, and dealt with on account of the Crown (*vide* Notice No. 3,936):

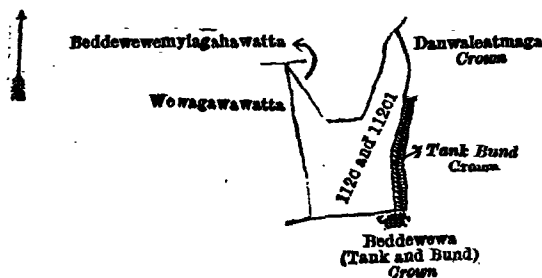
And whereas Don Jandris Mahanama Dissanayaka made claim thereto, and whereas the said claimant has withdrawn his claim to the said lands, I, John Murray Davies, Special Officer appointed under section 28 of the said Ordinances, under and by virtue of the powers vested in me in that behalf by section 4 of the said Ordinances, do hereby on this 26th day of April, 1918, order and declare, under section 4, sub-section (1), of the said Ordinances, that the said lands, as more fully described herein below, are the property of the Crown.

Description of the Lands referred to.

The following lots situated in the village of Netolpitiya, in the West Giruwa pattu of the Hambantota District, in the Southern Province, as described in the annexed diagram:—

		Preliminary plan 322.			Extent, A. R. P.		
Lot.	Name of Land.						
112c	.. Beddewewemylagahawatta	1	2	37
112c1	.. Beddewewa (tank)	0	0	37
					1 3 34		

and bounded as follows: on the north by Beddewewemylagahawatta claimed by Don Jandiris Mahanama Dissanayaka; on the east by Danawaleatmaga to be declared to be the property of the Crown under the Waste Lands Ordinances, tank bund to be declared to be the property of the Crown under the Waste Lands Ordinances; on the south by Beddewewa (tank and bund) to be declared to be the property of the Crown under the Waste Lands Ordinances; and on the west by Wewagawawatta to be sold under the Waste Lands Ordinances to Don Carolis Mahanama Dissanayaka.



Surveyor-General's Office,
Colombo, February 11, 1918.

Scale of 8 Chains to an Inch.

C. R. LUNDIE,
for Surveyor-General.

April 26, 1918.

J. M. DAVIES,
Special Officer.

Hambantota S. O. No. 1,514.**Order under Section 4, Sub-section (1), of "The Waste Lands Ordinances of 1897, 1899, 1900, and 1903."**

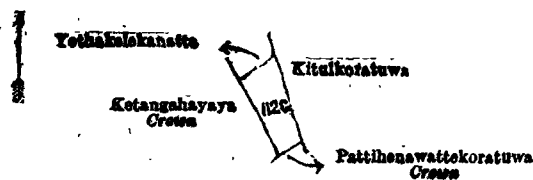
In the matter of the land commonly called or known as Kitulkoratuwehena, situate in the village of Netolpitiya, in the West Giruwa pattu of the Hambantota District, in the Southern Province, and of "The Waste Lands Ordinances of 1897, 1899, 1900, and 1903."

WHEREAS in pursuance of section 1 of the said Ordinances it was duly declared and notified on the 16th day of December, 1910, that if no claim to the land commonly called or known as Kitulkoratuwehena, situate in the village of Netolpitiya, in the West Giruwa pattu of the Hambantota District, in the Southern Province, containing in extent 2 roods and 8 perches, and shown as lot 112G in preliminary plan 322 and in the annexed diagram, was made to Howard Orme Fox, Special Officer appointed under section 28 of the said Ordinances, within the period of three months from the date specified in the said notice, such land would be declared the property of the Crown, and dealt with on account of the Crown (*vide* Notice No. 3,936):

And whereas (1) Yapawanni Wickramanaika Liyana Arachchige Dona Francina Hamine and (2) Don Luis Mahanama Siriwardena made claim thereto, and Walter Ernest Wait, Special Officer appointed under section 28 of the said Ordinances, made due inquiry into such claim, and whereas the said claimants and the said Walter Ernest Wait, Special Officer, with the consent of His Excellency the Governor, came to an agreement in writing dated the 22nd day of February, 1912, concerning the said land, under section 4, sub-section (1), of the said Ordinances, whereby it was agreed that the said claimants should be declared the purchasers of the said land upon payment, on or before the 31st day of May, 1912, to the Assistant Government Agent at Hambantota, of a sum of Rupees Eight and Cents Fifty only (Rs. 8.50), as the purchase amount of the said land, and whereas the said amount has been duly paid by the said claimants, they are hereby, in pursuance of the agreement aforementioned, declared to be the purchasers of the said land, as more fully described herein below.

Description of the Land referred to.

The land commonly called or known as Kitulkoratuwehena, situated in the village of Netolpitiya, in the West Giruwa pattu of the Hambantota District, in the Southern Province, containing in extent 2 roods and 8 perches, and shown as lot 112G in preliminary plan 322 and in the annexed diagram; and bounded as follows: on the north by Yothakelekanatta to be sold under the Waste Lands Ordinances to Mahanamanan Geeganagama Don Pedris; on the east by Kitulkoratuwa (private); on the south by Pattihewattekoratuwa to be declared to be the property of the Crown under the Waste Lands Ordinances; on the west by Ketangahayaya to be declared to be the property of the Crown under the Waste Lands Ordinances.



Surveyor-General's Office,
Colombo, February 11, 1918.

Scale of 8 Chains to an Inch.

C. R. LUNDIE,
for Surveyor-General.

April 26, 1918.

J. M. DAVIES,
Special Officer.

Mullaitivu S. O. No. 12.

Order under Section 2 of "The Waste Lands Ordinances of 1897, 1899, 1900, and 1903," declaring Lands to be Crown Property.

In the matter of the land commonly called or known as Kulamurippu "A" forest reserve, situate in the villages of Mulliyavallai, Vattappalai, Pirappavedduvan, Kachchilamadu, and Kulamurippu, in the Maritime pattus of the Vavuniya North of the Mullaitivu District, in the Northern Province, and of "The Waste Lands Ordinances of 1897, 1899, 1900, and 1903."

THE notice required by section 1 of "The Waste Lands Ordinances of 1897, 1899, 1900, and 1903," having been duly published in manner prescribed by that section in respect of the above-named land (*vide* Notice No. 6,861), and no claim having been made to the said land or to any interest therein within the period of three months from the date specified in the said notice, I, John Murray Davies, Special Officer appointed under section 28 of the said Ordinances, under and by virtue of the powers vested in me in that behalf by section 2 of the said Ordinances, do hereby on this 27th day of August, 1918, order and declare that the said land, as more fully described herein below, situate in the villages of Mulliyavallai, Vattappalai, Pirappavedduvan, Kachchilamadu, and Kulamurippu, in the Maritime pattus of the Vavuniya North of the Mullaitivu District, in the Northern Province, and shown as lot 1 in preliminary plan 5,027 and in the annexed diagram, and containing in extent 9,768 acres 3 roods and 8 perches, is the property of the Crown.

Description of the Land referred to.

The land commonly called or known as Kulamurippu "A" forest reserve, situated in the villages of Mulliyavallai, Vattappalai, Pirappavedduvan, Kachchilamadu, and Kulamurippu, in the Maritime pattus of the Vavuniya North of the Mullaitivu District, in the Northern Province, containing in extent 9,768 acres 3 roods and 8 perches, shown as lot 1 in preliminary plan 5,027 and in the annexed diagram; and bounded as follows: on the north by the Crown forest; on the east by the Crown forest; on the south by the main road from Mullaitivu to Mankulam, the Crown forest, the main road from Mullaitivu to Mankulam; on the west by the Crown forest, the Kudavirijohohu-aru (the boundary of the forest reserve runs along centre of stream), the Crown forest.

NOTE.—The following lots lying within the above boundaries are excluded from this order, and their aggregate acreage of 263 acres and 30 perches is not included in the acreage of 9,768 acres 3 roods and 8 perches given above:—

Preliminary plan 5,027.

Lot.	Name of Land.	Extent, A. R. P.
A ..	Aladiwayal, Kallauralwayal, and Crown forest	192 0 16
C ..	Wannanwayal and Crown forest	71 0 14
		263 0 30

[For Diagram see page 1874.]

Mullaitivu S. O. No. 13.

Order under Section 2 of "The Waste Lands Ordinances of 1897, 1899, 1900, and 1903," declaring Land to be Crown Property.

In the matter of the land commonly called or known as Kulamurippu "B" forest reserve, situate in the villages of Kulamurippu and Oddusuddan of the Melpattu north in Vavuniya North of the Mullaitivu District, in the Northern Province, and of "The Waste Lands Ordinances of 1897, 1899, 1900, and 1903."

THE notice required by section 1 of "The Waste Lands Ordinances of 1897, 1899, 1900, and 1903," having been duly published in manner prescribed by that section in respect of the above-named land (*vide* Notice No. 6,871), and no claim having been made to the said land or to any interest therein within the period of three months from the date specified in the said notice, I, John Murray Davies, Special Officer appointed under section 28 of the said Ordinances, under and by virtue of the powers vested in me in that behalf by section 2 of the said Ordinances, do hereby on this 27th day of August, 1918, order and declare that the said land, as more fully described herein below, situate in the villages of Kulamurippu and Oddusuddan of the Melpattu north, in the Vavuniya North of the Mullaitivu District, in the Northern Province, and shown as lot 1 in preliminary plan 5,032 and in the annexed diagram, and containing in extent 5,627 acres 2 roods and 10 perches, is the property of the Crown.

Description of the Land referred to.

The land commonly called or known as Kulamurippu "B" forest reserve, situated in the villages of Kulamurippu and Oddusuddan of the Melpattu North in Vavuniya North of the Mullaitivu District, in the Northern Province, containing in extent 5,627 acres 2 roods and 10 perches, and shown as lot 1 in preliminary plan 5,032 and in the annexed diagram; and bounded as follows: on the north by the reservation for the main road from Mankulam to Mullaitivu, Crown jungle, reservation for the main road from Mankulam to Mullaitivu; on the east by Crown forest, reservation for the main road from Mullaitivu to Puliyan-kulam; on the south by Crown forest, reservation for the road from Kalikkadu to Oddusuddan, Crown jungle, reservation for the main road from Kalikkadu to Oddusuddan; on the west by Crown jungle, Crown forest.

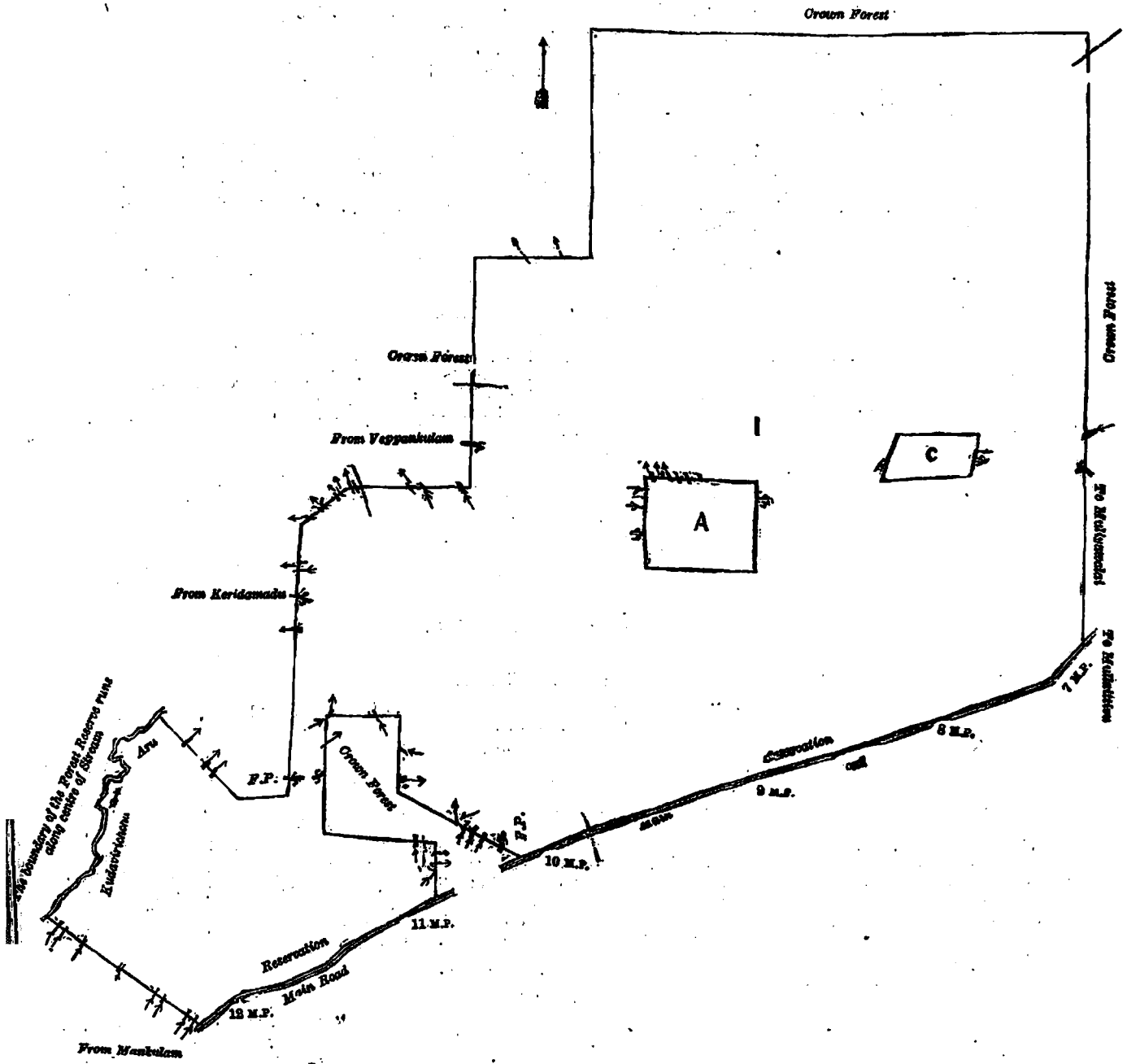
[For Diagram see page 1875.]

Kurunegala S. O. No. 2,384.

Order under Section 2 of "The Waste Lands Ordinances of 1897, 1899, 1900, and 1903," declaring Land to be Crown Property.

In the matter of the land commonly called or known as Otumanapugalahena and Galkadawahena (exclusive of Yodala passing through the land), situate in the village of Nariyawa, in the Tittaweligandahaye korale of the Hiriyala hatpattu of the Kurunegala District, in the North-Western Province, and of "The Waste Lands Ordinances of 1897, 1899, 1900, and 1903."

THE notice required by section 1 of "The Waste Lands Ordinances of 1897, 1899, 1900, and 1903," having been duly published in manner prescribed by that section in respect of the above-named land (*vide* Notice No. 6,847), and no claim having been made to the said land or to any interest therein within the period of three months from the date specified in the said notice, I, John Murray Davies, Special Officer appointed under section 28 of the said Ordinances, under and by virtue of the powers vested in me in that behalf by section 2 of the said Ordinances, do hereby on this 19th day of August, 1918, order and declare that the said land, as more fully described herein below situate in the village of Nariyawa, in the Tittaweligandahaye korale of the Hiriyala hatpattu of the Kurunegala District, in the North-Western Province, and shown as lot S 50 in preliminary plan 4,086 and in the annexed diagram, and containing in extent 31 acres 1 rood and 22 perches, is the property of the Crown.



Surveyor-General's Office,
Colombo, April 15, 1918.

Scale of 64 Chains to an Inch.

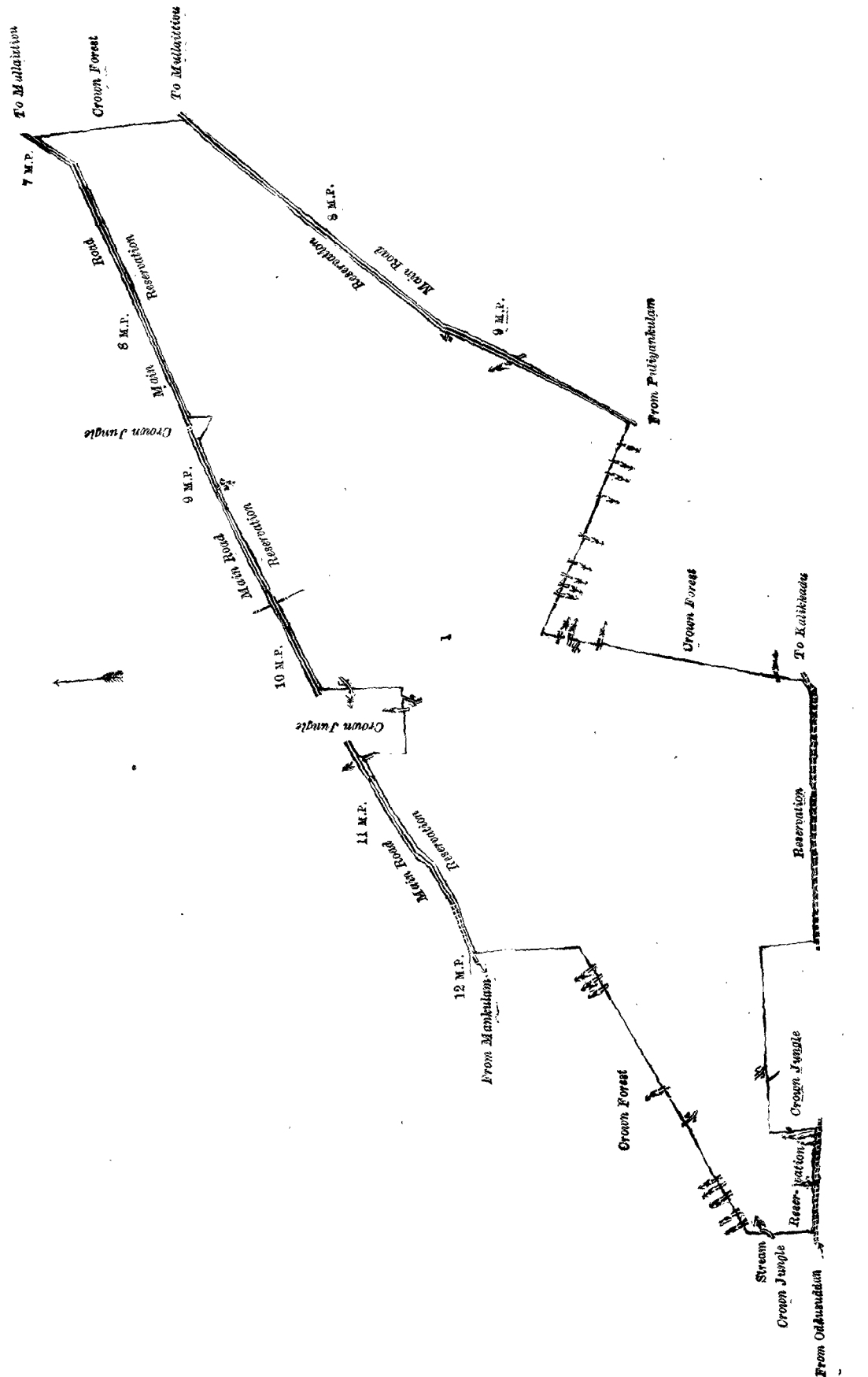
C. R. LUNDIE,
for Surveyor-General.

August 27, 1918. J. M. DAVIES,
Special Officer.

Description of the Land referred to.

The land commonly called or known as Otumanapugalahena and Galkadawahena (exclusive of Yoda-ela passing through the land), situated in the village of Neriya, in the Tittawellgandahaye korale of the Hiriya hatpattu of the Kurunegala District, in the North-Western Province, containing in extent 31 acres 1 rood and 22 perches, shown as lot S 50 in preliminary plan 4,086 and in the annexed diagram; and bounded as follows: on the north by reservation along minor road from Ganewatta to Kumbukgata to be declared the property of the Crown under the Waste Lands Ordinances, Kudakarowalagalapaulahena claimed by W. Vel Appu and others, bund of Galkadule tank; on the east by portion of Borellahena and Otumanapugalahenyaya to be declared the property of the Crown under the Waste Lands Ordinances; on the south by a portion of Borellahena and Otumanapugalahenyaya to be declared the property of the Crown under the Waste Lands Ordinances; on the west by reservation along minor road from Ganewatta to Kumbukgata to be declared the property of the Crown under the Waste Lands Ordinances.

[For Diagram see page 1876.]



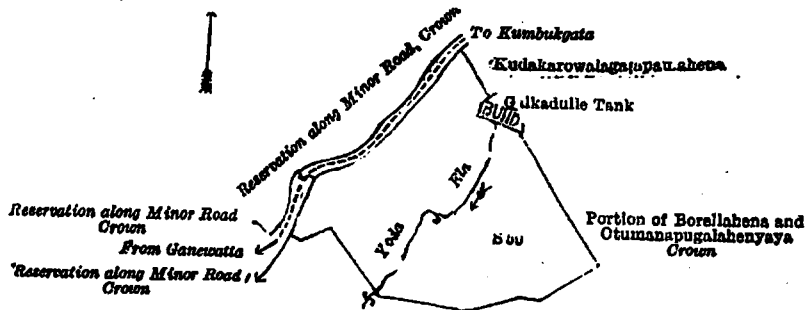
Surveyor-General's Office,
Colombo, April 23, 1918.

Scale of 64 Chains to an Inch.

C. R. LUNDIE,
for Surveyor-General.

August 27, 1918.

J. M. DAVIES,
Special Officer.



Surveyor-General's Office,
Colombo, January 16, 1918.

Scale of 18 Chains to an Inch.

C. R. LUNDIE,
for Surveyor-General.

August 19, 1918.

J. M. DAVIES,
Special Officer.

Kurunegala S. O. No. 2,385.

Order under Section 4, Sub-section (1), of "The Waste Lands Ordinances of 1897, 1899, 1900, and 1903," declaring Lands to be Crown Property.

In the matter of the lands commonly called or known as Kongahamulahena and Bogahamulahena, situate in the village of Uswewa, in the Baladora korale of the Dewameddi hatpattu of the Kurunegala District, in the North-Western Province, and of "The Waste Lands Ordinances of 1897, 1899, 1900, and 1903."

WHEREAS in pursuance of section 1 of the said Ordinances it was duly notified on the 9th day of March, 1917, that if no claim to the lands commonly called or known as Kongahamulahena and Bogahamulahena, situate in the village of Uswewa, in the Baladora korale of the Dewameddi hatpattu of the Kurunegala District, in the North-Western Province, containing in extent 9 acres 1 rood and 5 perches, and shown as lots 3A and 5 in preliminary plan 1,656 and in the annexed diagrams, was made to John Murray Davies, Special Officer appointed under section 28 of the said Ordinances, within the period of three months from the date specified in such notice, such lands would be declared the property of the Crown, and dealt with on account of the Crown (*vide* Notice No. 6,238) :

And whereas (1) Manannalagedera Rapiya, (2) Manannalagedera Allisa, (3) Manannalagedera Kiri Puncha Veda made claim thereto, and whereas the said claimants by an agreement in writing dated the 5th day of October, 1917, in consideration of (a) the Settlement Officer settling as private property otherwise than under the Waste Lands Ordinances lots 11 and 13 of the block survey preliminary plan 1,656 and (b) being declared along with (i.) Manannalagedera Menika, (ii.) ditto Punchi, and (iii.) ditto Kowwa the owners of 10 acres 2 roods and 30 perches more or less of lot 3 of the notice and of the block survey preliminary plan 1,656, now shown as re-surveyed lot 3 on the same block survey preliminary plan, and of lots 1 and 12 of the same notice and block survey preliminary plan, withdrew claim to the above-mentioned lots 3A and 5, I, John Murray Davies, the aforesaid Special Officer appointed under section 28 of the said Ordinances, under and by virtue of the powers vested in me in that behalf by section 4 of the said Ordinances, do hereby on this 18th day of July, 1918, order and declare, under section 4, sub-section (1), of the said Ordinances, that the said lands, as more fully described herein below, are the property of the Crown.

Description of the Lands referred to.

The following lots situated in the village of Uswewa, in the Baladora korale of the Dewameddi hatpattu of the Kurunegala District, in the North-Western Province, as described in the annexed diagrams :—

I.—Preliminary plan 1,656.

Lot.	Name of Land.	Extent, A. R. P.
3A ..	Kongahamulahena ..	8 0 13

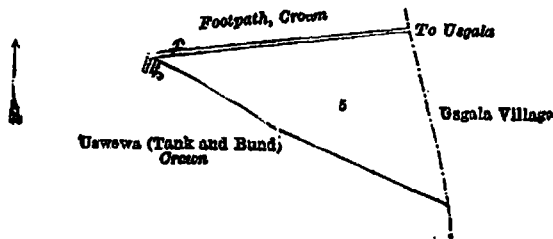
and bounded as follows : on the north by the village limit of Timbiriwewa ; on the east by the village limits of Kokkawilagama and Usgala ; on the south by the footpath from Usgala declared to be the property of the Crown under the Waste Lands Ordinances, Uswewa (tank and bund) declared to be the property of the Crown under the Waste Lands Ordinances, Uswewawela claimed by Manannalagedera Rapiya and others ; on the west by Kahatagahamulahena to be declared the property of Manannalagedera Rapiya and others under the Waste Lands Ordinances.

[For Diagram see page 1877.]

II.—Preliminary plan 1,656.

Lot.	Name of Land.	Extent, A. R. P.
5 ..	Bogahamulahena ..	1 0 32

and bounded as follows : on the north by the footpath to Usgala declared to be the property of the Crown under the Waste Lands Ordinances ; on the east by the village limit of Usgala ; on the south and west by Uswewa (tank and bund) declared to be the property of the Crown under the Waste Lands Ordinances.



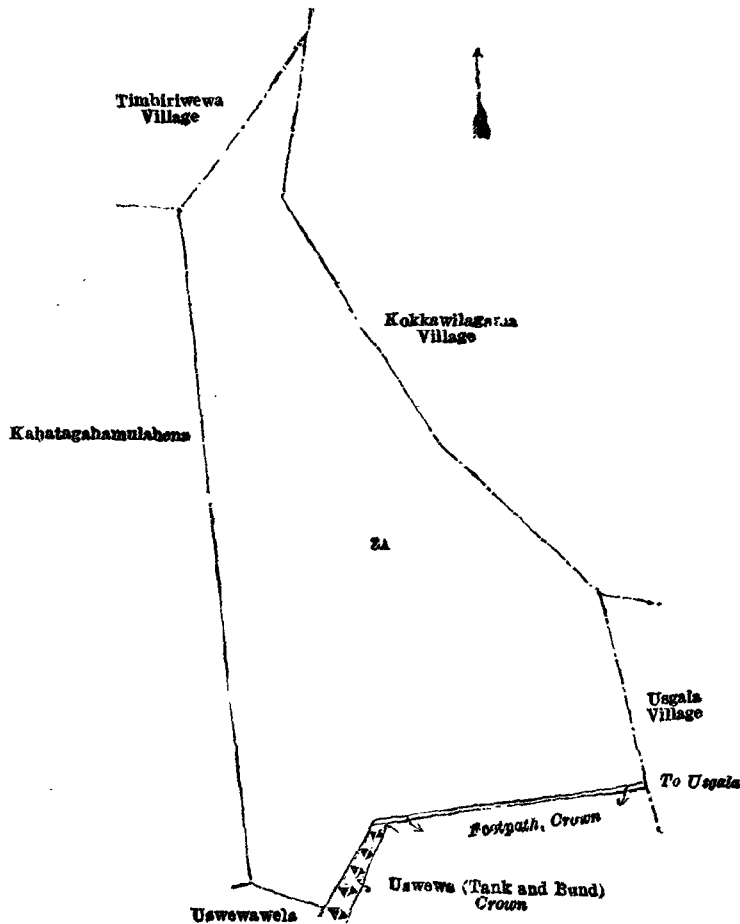
Surveyor-General's Office,
Colombo, June 29, 1918.

Scale of 4 Chains to an Inch.

C. R. LUNDIE,
for Surveyor-General.

July 18, 1918.

J. M. DAVIES,
Special Officer.



Surveyor-General's Office,
Colombo, June 29, 1918.

Scale of 4 Chains to an Inch.

C. R. LUNDIE,
for Surveyor-General.

Kurunegala S. O. No. 2,386.

Order under Section 4, Sub-section (1), of "The Waste Lands Ordinances of 1897, 1899, 1900, and 1903," declaring Land to be Crown Property.

In the matter of the land commonly called or known as Henmullawewa Diyagilma (cantour reservation for Henmulla tank), situate in the village of Galpola, in the Katugampola korale north, in the Katugampola hatpattu of the Kurunegala District, in the North-Western Province, and of "The Waste Lands Ordinances of 1897, 1899, 1900, and 1903."

WHEREAS in pursuance of section 1 of the said Ordinances it was duly notified on the 26th day of April, 1918, that if no claim to the land commonly called or known as Henmullawewa Diyagilma (cantour reservation for Henmulla tank) situate in the village of Galpola, in the Katugampola korale north of the Katugampola hatpattu of the Kurunegala District, in the North-Western Province, containing in extent 1 acre, and shown as lot A 69A in preliminary plan 4,262 and in the annexed diagram, was made to John Murray Davies, Special Officer appointed under section 28 of the said Ordinances, within the period of three months from the date specified in such notice, such land would be declared the property of the Crown, and dealt with on account of the Crown (*vide* Notice No. 6,829):

And whereas Edirisinghe Arachchillage Naide Arachchi made claim thereto, and whereas the said claimant has withdrawn his claim to the said land, I, John Murray Davies, Special Officer appointed under section 28 of the said Ordinances, under and by virtue of the powers vested in me in that behalf by section 4 of the said Ordinances, do hereby on this 15th day of August, 1918, order and declare under section 4, sub-section (1), of the said Ordinances, that the said land, as more fully described herein below, is the property of the Crown.

Description of the Land referred to.

The land commonly called or known as Henmullawewa Diyagilma (cantour reservation for Henmulla tank), situated in the village of Galpola, in the Katugampola korale north of the Katugampola hatpattu of the Kurunegala District, in the North-Western Province, containing in extent 1 acre, shown as lot A 69A in preliminary plan 4,262 and in the annexed diagram; and bounded as follows: on the north by the village limit of Henmulla; on the east by Kodikaragamahena claimed by Naide *ex*-Arachchi and others, Kodikaragamakumbura claimed by Edirisinghe Arachchillage Naide *ex*-Arachchi and others; on the south by Kodikaragamahena claimed by Naide Arachchi and others; on the west by the village limit of Henmulla.



Surveyor-General's Office,
Colombo, March 18, 1918.

Scale of 16 Chains to an Inch.

C. R. LUNDIE,
for Surveyor-General.

August 15, 1918.

J. M. DAVIES,
Special Officer.

Kurunegala S. O. No. 2,387.

Order under Section 4, Sub-section (1), of "The Waste Lands Ordinances of 1897, 1899, 1900, and 1903,"
declaring Lands to be Crown Property.

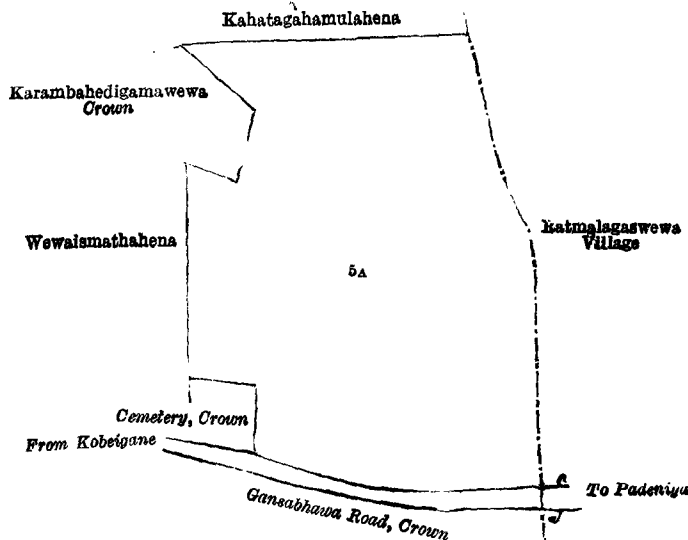
In the matter of the land commonly called or known as Kochihena, situate in the village of Karambahedigama, in the Baladora korale of the Dewamedhi hatpattu of the Kurunegala District, in the North-Western Province, and of "The Waste Lands Ordinances of 1897, 1899, 1900, and 1903."

WHEREAS in pursuance of section 1 of the said Ordinances it was duly notified on the 2nd day of March, 1917, that if no claim to the land commonly called or known as Kochihena, situate in the village of Karambahedigama, in the Baladora korale of the Dewamedhi hatpattu of the Kurunegala District, in the North-Western Province, containing in extent 5 acres 2 roods and 30 perches, and shown as lot 5A in preliminary plan 1,660 and in the annexed diagram, was made to John Murray Davies, Special Officer appointed under section 28 of the said Ordinances, within the period of three months from the date specified in such notice, such land would be declared the property of the Crown, and dealt with on account of the Crown (*vide* Notice No. 6,235):

And whereas (1) Ranpatideweyalage *alias* Manannalagedera Kiri Baiya Veda, (2) Manannalagedera Rapiya made claim thereto, and whereas the said claimants by an agreement dated the 5th day of October, 1917, in consideration of (1) being declared along with (a) Manannalagedera Ukkuwa, (b) ditto Kiri Puncheda, (c) ditto Menika, (d) ditto Kaluwa, (e) ditto Menika, and (f) ditto Allisa the owners of lot 18 and of 18 acres 3 roods and 21 perches more or less of lot 5, now shown as re-surveyed lots 5 and 5B of the block survey preliminary plan 1,660; and (2) the Settlement Officer settling as private property otherwise than under the Waste Lands Ordinances lots 2, 8, 10, 11, 13, and 14 of the same block survey preliminary plan, withdrew claim to the above-mentioned lot 5A; I, John Murray Davies, Special Officer appointed under section 28 of the said Ordinances, under and by virtue of the powers vested in me in that behalf by section 4 of the said Ordinance No. 1 of 1899, do hereby on this 8th day of July, 1918, order and declare, under section 4, sub-section (1), of the said Ordinances, that the said land, as more fully described herein below, is the property of the Crown.

Description of the Land referred to.

The land commonly called or known as Kochihena, situated in the village of Karambahedigama, in the Baladora korale of the Dewamedhi hatpattu of the Kurunegala District, in the North-Western Province, containing in extent 5 acres 2 roods and 30 perches, shown as lot 5A in preliminary plan 1,660 and in the annexed diagram; and bounded as follows: on the north by Kahatagahamulahena to be declared the property of Rampatideweyalage *alias* Manannalagedera Kiri Baiya Veda and others under the Waste Lands Ordinances; on the east by the village limit of Ratmalagaswewa; on the south by the Gansabhawa road from Padeniya to Kobeigane declared the property of the Crown under the Waste Lands Ordinances; on the west by the cemetery declared to be the property of the Crown under the Waste Lands Ordinances, Wewaimathahena to be declared the property of Rampatideweyalage *alias* Manannalagedera Kiri Baiya Veda and others under the Waste Lands Ordinances, Karambahedigamawewa declared the property of the Crown under the Waste Lands Ordinances.



Surveyor-General's Office,
Colombo, June 21, 1918.

Scale of 4 Chains to an Inch.

July 8, 1918.

J. M. DAVIES,
Special Officer.

C. R. LUNDIE,
for Surveyor-General.

Kurunegala S. O. No. 2,388.

Order under Section 2 of "The Waste Lands Ordinances of 1897, 1899, 1900, and 1903,"
declaring Lands to be Crown Property.

In the matter of the lands commonly called or known as Pambokkehena, Galkotuwehena, &c., situate in the village of Hapugahagedara, in the Udukaha korale south of the Dambadeni hatpattu of the Kurunegala District, in the North-Western Province, and of "The Waste Lands Ordinances of 1897, 1899, 1900, and 1903."

THE notice required by section 1 of "The Waste Lands Ordinances of 1897, 1899, 1900, and 1903," having been duly published in manner prescribed by that section in respect of the above-named lands (*vide* Notice No. 6,530), and no claim having been made to the said lands or to any interest therein within the period of three months from the date specified in the said notice, I, Norman Albert Hampton, Special Officer appointed under section 28 of the said Ordinances, under and by virtue of the powers vested in me in that behalf by section 2 of the said Ordinances, do hereby on this 22nd day of August, 1918, order and declare that the said lands, as more fully described herein below, situate in the village of Hapugahagedara, in the Udukaha korale south of the Dambadeni hatpattu of the Kurunegala District, in the North-Western Province, and shown as lots 2D, 2E, 16I, 14C, 14D, 20, and 30 in preliminary plan 462 and in the annexed diagrams, and containing in extent 12 acres 2 roods and 7 perches, are the property of the Crown.

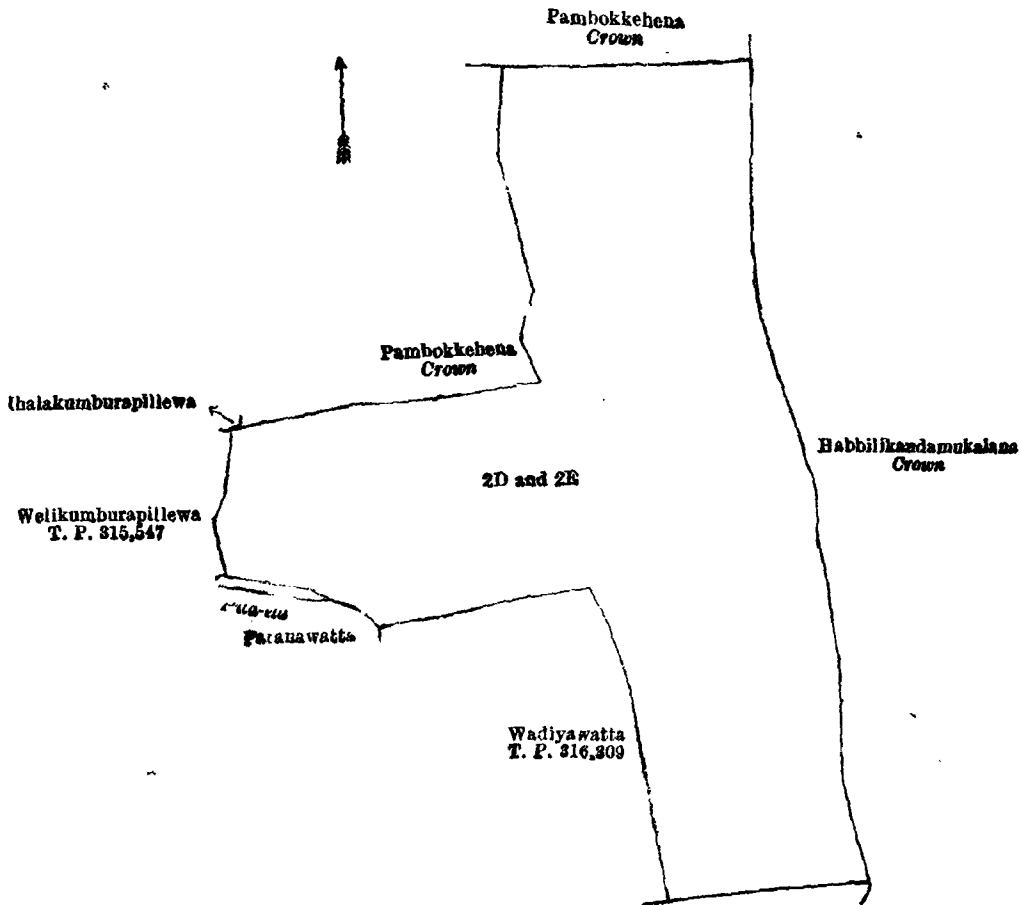
Description of the Lands referred to.

The following lots situated in the village of Hapugahagedara, in the Udukaha korale south of the Dambadeni hatpattu of the Kurunegala District, in the North-Western Province, as described in the annexed diagrams :—

I.—Preliminary plan 462.

Lot.	Name of Land.	Extent, A. R. P.
2D ..	Pambokkehena	2 1 21
2E ..	Do.	6 3 18
		9 0 39

and bounded as follows : on the north by Ihalakumburapillewa (private), Pambokkehena Crown ; on the east by Habbilikandamukalana declared to be the property of the Crown under the Waste Lands Ordinances ; on the south by Radaullehena sold by the Crown (T. P. 315,760), Wadiyawatta sold by the Crown (T. P. 316,309), Paranawatta (private), Pita-ela ; on the west by Welikumburapillewa sold by the Crown (T. P. 315,547).



Surveyor-General's Office,
Colombo, June 28, 1917.

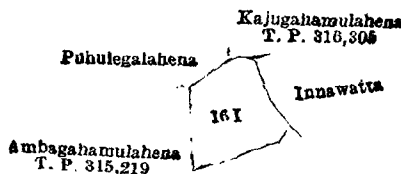
Scale of 4 Chains to an Inch.

A. H. G. DAWSON,
for Surveyor-General.

II.—Preliminary plan 462.

Lot.	Name of Land.	Extent, A. R. P.
16I ..	Galkotuwehena	0 1 7

and bounded as follows : on the north by Puhulegalahena sold by the Crown, Kajugahamulahena sold by the Crown (T. P. 316,305) ; on the east by Innawatta claimed by Atanda Achchillage Punchi Appuhamy ; on the south and west by Ambagahamulahena sold by the Crown (T. P. 315,219).



Surveyor-General's Office,
Colombo, June 28, 1917.

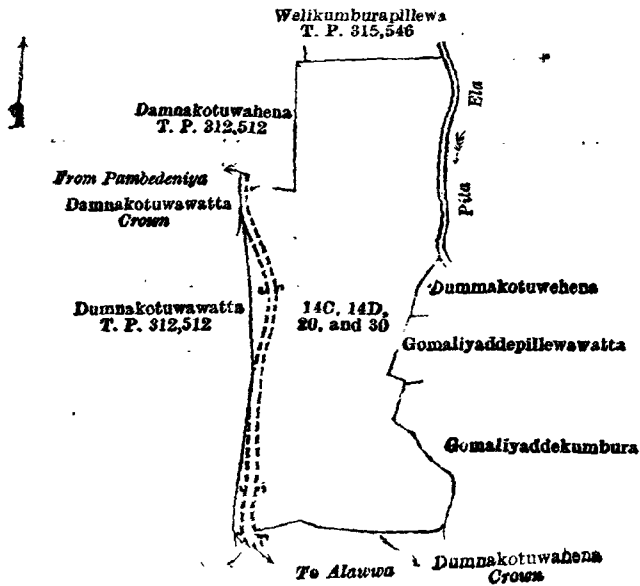
Scale of 4 Chains to an Inch.

A. H. G. DAWSON,
for Surveyor-General.

III.—Preliminary plan 462.

Lot.	Name of Land.	Extent, A. R. P.	Lot.	Name of Land.	Extent, A. R. P.
14C ..	Ihalakumburapillewa	1 0 18	30 ..	Dumnakotuwahena ..	0 2 3
14D ..	Dumnakotuwahena	0 3 17			3 0 1
20 ..	Dumnakotuwadeniya	0 2 3			

and bounded as follows : on the north by Welikumburapillewa sold by the Crown (T. P. 315,546) ; on the east by Pita-ela Dumnakotuwahena (private), Gomaliyaddepillewawatta (private), Gomaliyaddekumbura claimed by Hitihamilage Ranahamy and others ; on the south by Dumnakotuwahena declared to be the property of the Crown under the Waste Lands Ordinances, the road from Pambedeniya to Alawwa, Dumnakotuwahena declared to be the property of the Crown under the Waste Lands Ordinances ; on the west by Dumnakotuwawatta sold by the Crown (T. P. 312,512), Dumnakotuwawatta declared to be the property of the Crown under the Waste Lands Ordinances, the road from Alawwa to Pambedeniya, Dumnakotuwahena sold by the Crown (T. P. 312,512).



Surveyor-General's Office,
Colombo, June 28, 1917.

Scale of 4 Chains to an Inch.

A. H. G. DAWSON,
for Surveyor-General.

N. A. HAMPTON,
Special Officer.

August 22, 1918.

Kurunegala S. O. No. 2,389.

Order under Section 2 of "The Waste Lands Ordinances of 1897, 1899, 1900, and 1903," declaring Lands to be Crown Property.

In the matter of the lands commonly called or known as road reservation (reservation for minor road), situate in the village of Ihala Halmillakotuwa, in the Baladora korale of the Dewamedhi hatpattu of the Kurunegala District, in the North-Western Province, and of "The Waste Lands Ordinances of 1897, 1899, 1900, and 1903."

The notice required by section 1 of "The Waste Lands Ordinances of 1897, 1899, 1900, and 1903," having been duly published in manner prescribed by that section in respect of the above-named lands (*vide* Notice No. 6,846), and no claim having been made to the said lands or to any interest therein within the period of three months from the date specified in the said notice, I, John Murray Davies, Special Officer appointed under section 28 of the said Ordinances, under and by virtue of the powers vested in me in that behalf by section 2 of the said Ordinances, do hereby on this 27th day of August, 1918, order and declare that the said lands, as more fully described herein below, situate in the village of Ihala Halmillakotuwa, in the Baladora korale of the Dewamedhi hatpattu of the Kurunegala District, in the North-Western Province, and shown as lots 31, 33, 42, 48½, 49, 55, 60, 61, 64, and 65 in preliminary plan 1,672 and in the annexed diagrams and containing in extent 1 acre and 21 perches, are the property of the Crown.

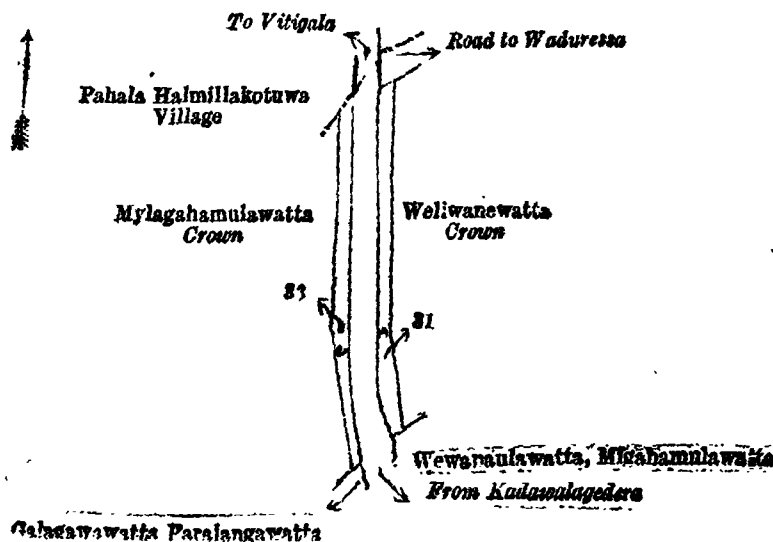
Description of the Lands referred to.

The following lots situated in the village of Ihala Halmillakotuwa, in the Baladora korale of the Dewamedhi hatpattu of the Kurunegala District, in the North-Western Province, as described in the annexed diagrams:—

I.—Preliminary plan 1,672.

Lot.	Name of Land.	Extent, A. R. P.
31	Road reservation (reservation for minor road)	0 0 26
33	Do. (do.)	0 0 21
		0 1 7

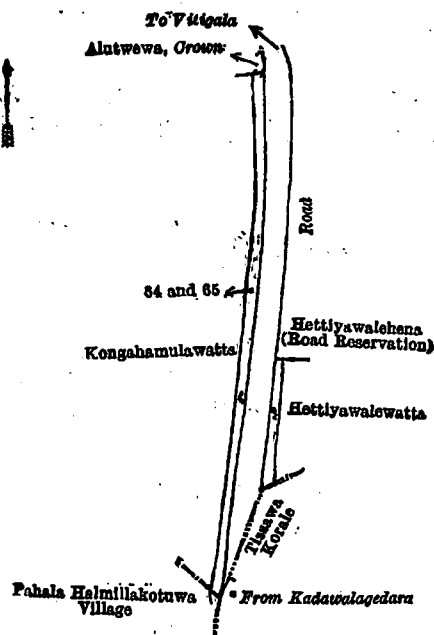
and bounded as follows: on the north by the village limit of Pahala Halmillakotuwa, the road to Waduressa; on the east by Welivanewatta claimed by the Crown; on the south by Wewapaulawatta, Migahamulawatta (private), Galagawatta, Paralangawatta (private); on the west by Mylagahamulawatta claimed by the Crown.



Surveyor-General's Office,
Colombo, March 13, 1918.

Scale of 4 Chains to an Inch.

C. R. LUNDIE,
for Surveyor-General.



Surveyor-General's Office,
Colombo, March 18, 1918.

Scale of 4 Chains to an Inch.

C. R. LUNDIE,
for Surveyor-General.

J. M. DAVIES,
Special Officer.

August 27, 1918.

Anuradhapura S. O. No. 980.

Order under Section 2 of "The Waste Lands Ordinances of 1897, 1899, 1900, and 1903,"
declaring Lands to be Crown Property.

In the matter of the lands commonly called or known as Landukele, Yatihenegamawekanda, &c., situate in the village of Hunuwilagama, in the Moragolla Kadawat tulana of the Wilachchiya korale of the Nuwaragam palata, in the North-Central Province, and of "The Waste Lands Ordinances of 1897, 1899, 1900, and 1903."

THE notice required by section 1 of "The Waste Lands Ordinances of 1897, 1899, 1900, and 1903," having been duly published in manner prescribed by that section in respect of the above-named lands (*vide* Notice No. 6,851), and no claim having been made to the said lands or to any interest therein within the period of three months from the date specified in the said notice, I, John Murray Davies, Special Officer appointed under section 28 of the said Ordinances, under and by virtue of the powers vested in me in that behalf by section 2 of the said Ordinances, do hereby on this 13th day of August, 1918, order and declare that the said lands, as more fully described herein below, situate in the village of Hunuwilagama, in the Moragolla Kadawat tulana of the Wilachchiya korale of the Nuwaragam palata, in the North-Central Province, and shown as lots 1, 2, 3, 4, 5, 6, 7, 8, 9, 10, 11, 12, 13, 14, 15, 16, 17, 18, 19, 20, 21, 22, 23, 24, 25, 28, 29, 31, 32, 33, 34, 35, 38, 39, 40, 42, 44, 45, 46, 47, 50, 54, 55, 56, and 57 in preliminary plan 723 and in the annexed diagram, and containing in extent 988 acres 1 rood and 20 perches, are the property of the Crown.

Description of the Lands referred to.

The following lots situated in the village of Hunuwilagama, in the Moragolla Kadawat tulana of the Wilachchiya korale of the Nuwaragam palata, in the North-Central Province, as described in the annexed diagram:—

Preliminary plan 723.

Lot.	Name of Land.	Extent, A. R. P.	Lot.	Name of Land.	Extent, A. R. P.
1	Landukele	300 0 9	25	Puruwattiyebima (reservation for tank bund)	1 2 31
2	Yatihenegamawekanda	1 1 25	28	Wekandepaulahena (do.)	1 0 36
3	Ela (stream)	0 0 26	29	Wan-ela (stream)	0 1 5
4	Landukele	2 2 11	31	Tisbamba	1 3 19
5	Footpath	0 0 14	32	Footpath	0 0 10
6	Do.	0 0 17	33	Landukele	0 2 17
7	Landukele	84 1 10	34	Cart track	0 0 23
8	Kongahawewa-ela (stream)	1 2 2	35	Pattiya (reservation for path)	0 0 16
9	Landukele	234 1 8	38	Landukele	42 1 4
10	Footpath	1 3 9	39	Cart track	0 0 35
11	Landukele	164 2 37	40	Ela (stream)	0 0 17
12	Do.	11 0 9	42	Horow-ela (channel)	0 1 20
13	Footpath	0 0 22	44	Do.	0 1 13
14	Do.	0 0 10	45	Landukele	17 2 36
15	Hunuwilagamawewa (tank)	84 3 32	46	Footpath	0 0 5
16	Minipitiya (cemstery)	0 3 24	47	Landukele	18 2 4
17	Approach road to cemstery	0 1 4	50	Ela (stream)	0 1 18
18	Footpath	0 0 2	54	Landukele	1 1 2
19	Landukele	0 1 15	55	Footpath	0 0 10
20	Vidanewewa (tank)	7 3 12	56	Ela (stream)	0 0 28
21	Landukele (reservation for tank bund)	2 1 1	57	Cart track	0 2 5
22	Footpath	0 0 17			
23	Wan-ela (stream)	0 0 8			
24	Landukele (reservation for tank bund)	1 1 23			
					988 1 20

and bounded as follows: on the north by topo preliminary plan 5; on the east by topo preliminary plan 5, the villa; limit of Muwawembuwa; on the south by the village limit of Walanteluweva, topo preliminary plan 5; on the west by topo preliminary plan 5.

NOTE.—The following lots lying within the above-mentioned boundaries are excluded from this order, and the aggregate acreage of 64 acres 1 rood and 18 perches is not included in the acreage of 988 acres 1 rood and 20 perches given above:—

Preliminary plan 723.					
Lot.	Name of Land.	Extent, A. R. P.	Lot.	Name of Land.	Extent, A. R. P.
A 26	Maha-ambagahawatta	.. 2 1 24	A 49	Akkaraweledibima	.. 0 0 1
A 27	Puranawatta	.. 0 1 11	A 51	Do.	.. 0 1 1
A 30	Bogahawatta	.. 3 1 39	A 52	Akkarawela (T. Ps. 183,385, 216,205, 267,790, 267,791, 314,818, and 314,819)	.. 21 0
A 36	Akkaraidama (T. P. 291,796)	.. 1 0 27	A 53	Akkaraweledibima	.. 0 0
A 37	Do.	.. 3 0 23			
A 41	Pinkumbura	.. 0 0 13			
A 43	Puranawela	.. 32 0 6			
A 48	Akkaraweledibima	.. 0 0 14			64 1

[For Diagram see page 1884.]

Anuradhapura S. O. No. 981.

Order under Section 2 of "The Waste Lands Ordinances of 1897, 1899, 1900, and 1903," declaring Lands to be Crown Property.

In the matter of the lands commonly called or known as part of Ambagahawewa-ela (stream), Lunu-ela (stream), &c. situate in the village of Ambagahawewa, in the Andarawe tulana of the Wilachchiya korale of the Nuwaragam palata, in the North-Central Province, and of "The Waste Lands Ordinances of 1897, 1899, 1900, and 1903."

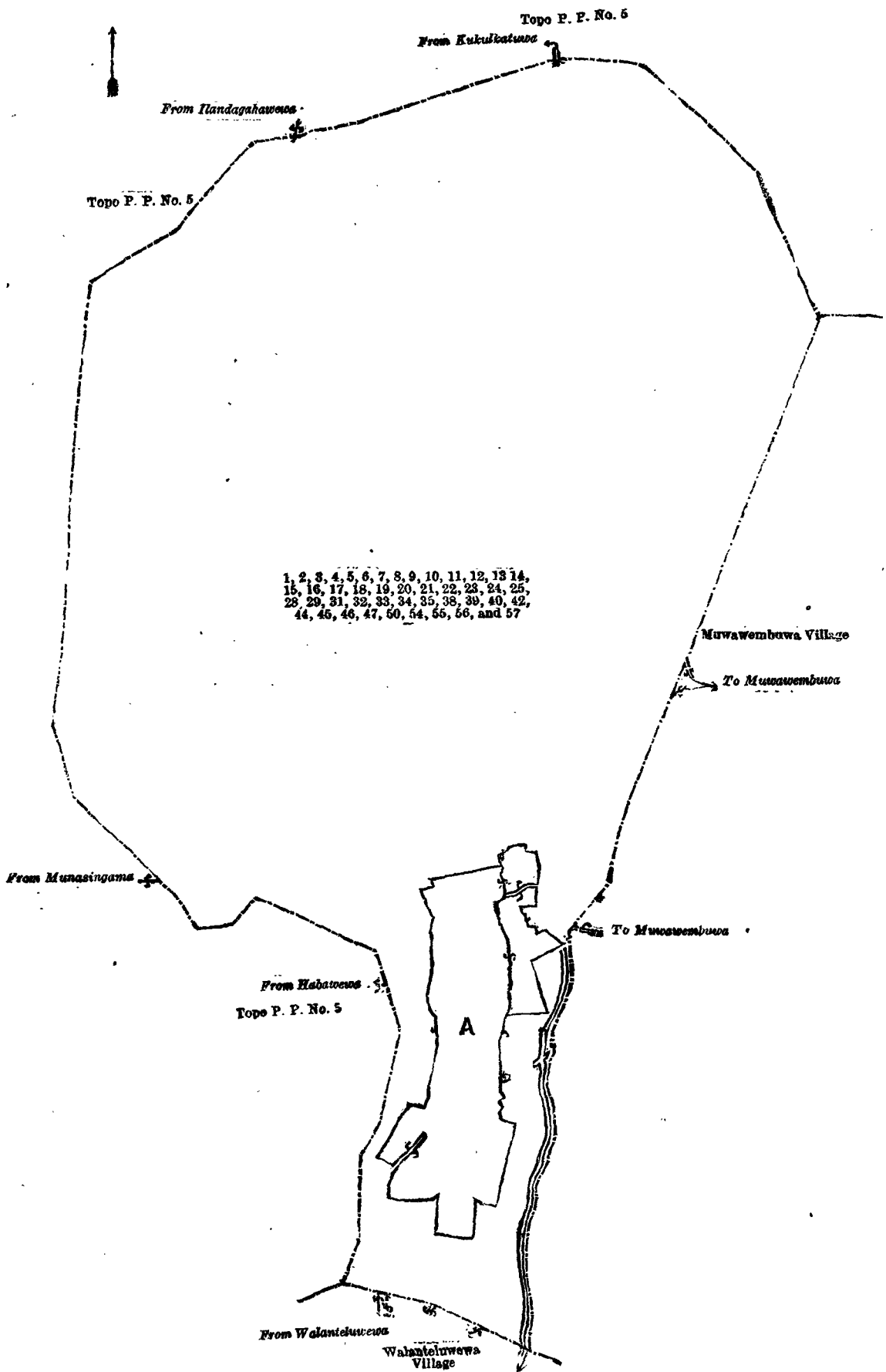
THE notice required by section 1 of "The Waste Lands Ordinances of 1897, 1899, 1900, and 1903," having been duly published in manner prescribed by that section in respect of the above-named lands (*vide* Notice No. 6,848), and no claim having been made to the said lands or to any interest therein within the period of three months from the date specified in the said notice, I, John Murray Davies, Special Officer appointed under section 28 of the said Ordinances, under and by virtue of the powers vested in me in that behalf by section 2 of the said Ordinances, do hereby on this 13th day of August, 1918, order and declare that the said lands, as more fully described herein below, situate in the village of Ambagahawewa, in the Andarawe tulana of the Wilachchiya korale of the Nuwaragam palata, in the North-Central Province, and shown as lots 1, 1½, 3, 7, 8, 9, 10, 11, 12, 13, 14, 15, 16, 17, 18, 19, 20, 21, 23, 24, 25, 26, 27, 28, 29, 30, 31, 32, 33, 34, 35, 36, 37, 38, 39, 40, 41, 42, 43, 46, 47, 48, 49, 50, 51, 52, 53, 54, 55, 56, 57, 58, 59, 61½, 62, 66, 69, 72, 73, 75, 76, 77, 79, 80, 81, 82, 83, 84, 85, 86, 88, 90, 91, 92, 93, 94, 97, 98, 99, 100, 101, 102, 103, 106, 107, 108, 109, 110, 111, 112, 113, 114, 115, 116, 117, 118, 119, 120, 121, 122, 123, 124, 127, 129, 130, 131, 132, 133, 134, 135, 136, 137, 138, 139, 141, 142, 143, 144, 145, 146, 147, 148, 149, 150, 151, 152, 153, 154, 154½, 155, 156, 157, 158, 159, 160, 161, 162, 163, 164, 165, 166, 167, 168, 169, 170, 171, 172, 174, 175, 176, 177, 178, 179, 180, 181, 182, 183, 184, 185, 186, 187, 188, 189, 191, 192, 193, 194, 195, 196, 197, 198, 199, 200, 201, 202, 203, 204, 205, 206, 207, 208, 209, 210, 212, 213, 214, 215, 216, 225, 226, and 227 in preliminary plan 727 and in the annexed diagram, and containing in extent 6,016 acres and 17 perches, are the property of the Crown.

Description of the Lands referred to.

The following lots situated in the village of Ambagahawewa, in the Andarawe tulana of the Wilachchiya korale of the Nuwaragam palata, in the North-Central Province, as described in the annexed diagram:—

Preliminary plan 727.

Lot.	Name of Land.	Extent, A. R. P.	Lot.	Name of Land.	Extent, A. R. P.
1	Part of Ambagahawewa-ela (stream)	1 0 22	30	Footpath	.. 0 0 9
1½	Do. (do.)	0 0 2	31	Godawalalanda	.. 133 3 23
3	Lunu-ela (stream)	0 1 21	32	Maharatmalagahawewa (tank and bund)	27 2 30
7	Horow-ela (stream)	0 0 11	33	Palugahawalalanda, Dangahawalalanda (reservation for tank bund)	2 3 2
8	Gambirigolleyaya, Akkarawelakotuwa, Pathahawalalanda, Maralanduhena, Pattiyehena, Horiyayewalalanda	336 0 22	34	Gallandemukulana, Wangodellelandamukulana, Nugagahawalalanda, Panakkagahawalalanda, Kokawiddawewelanda, Korakumbukwalamukulana	.. 497 2 24
9	Palugahawewekanda (abandoned tank bund)	0 1 25	35	Kokawiddawewa (tank and bund)	24 2 0
10	Footpath	0 0 15	36	Wangodellemukulana, Kokawiddawewemukalana (reservation for tank bund)	.. 3 1 9
11	Palugahawewehena, Timbiriwalalanda	8 3 36	37	Footpath	.. 0 1 23
12	Timbiriwewekanda (abandoned tank bund)	0 0 34	38	Siyambalaketiyelanda, Ugulwetiye-hena, Kudumirissalanda, Nugagahawalalanda, Mahaweerawalalanda, Palugahawalalanda	.. 209 1 38
13	Palugahawewa-ela (stream)	0 1 30	39	Helambagaha-ela (stream)	.. 0 3 6
14	Gambirigollehena	3 0 29	40	Helambagahahena	.. 0 3 1
15	Footpath	0 0 6	41	Footpath	.. 0 0 2
16	Helambagaha-ela (stream)	0 3 11	42	Pita-ela (stream)	.. 0 0 3
17	Gambirigollehena	1 1 13	43	Timbiriwalalanda	.. 0 2 5
18	Footpath	0 0 4	46	Horow-ela (stream)	.. 0 1 9
19	Amunuwellanda, Timbiriwalalanda	102 0 27	47	Footpath	.. 0 0 24
20	Footpath	0 2 29	48	Minipitiyalanda, Palugahawewalanda, Timbiriwalalanda, Weewalalanda	147 1 37
21	Dangahawalalanda, Meegahalanda, Helambagahalanda, Palugahawalalanda	175 0 15	49	Timbiriwewekanda (tank bund abandoned)	.. 0 1 9
23	Ela (stream)	0 0 3	50	Footpath	.. 0 0 37
24	Horow-ela (stream)	0 0 5	51	Cart track	.. 0 2 17
25	Amunuwellanda, Dangahawalalanda, (reservation for tank bund)	1 3 21			
26	Cart track (path)	0 1 17			
27	Rambawalalanda	56 1 19			
28	Cart track (path)	1 0 12			
29	Kudaratmalagahawewa (tank and bund)	29 1 20			



Surveyor-General's Office,
Colombo, March 25, 1918.

Scale of 20 Chains to an Inch.

C. R. LUNDIE,
for Surveyor-General.

August 13, 1918.

J. M. DAVIES,
Special Officer.

Lot.	Name of Land.	Extent, A. R. P.	Lot.	Name of Land.	Extent, A. R. P.
52	Nugagahalanda	2 1 11	137	Ihalakongasdigiliya-ela (stream)	0 0 34
53	Footpath	0 0 6	138	Ihalakongasdigiliyalanda	0 3 18
54	Nugagahalanda	5 2 6	139	Cart track	0 0 27
55	Footpath	0 0 2	141	Kadawala-ela (stream)	0 0 20
56	Pattiyahena (reservation for tank bund)	1 2 27	142	Angamolayagamamukalana	2 2 4
57	Pattiyahena	3 1 11	143	Cart track	0 1 38
58	Tisbamba	0 3 34	144	Lolugahamukalana, Elapatawewemukalana, Angamolayagamamukalana	13 3 33
59	Alutwatta	0 0 39	145	Elapatwewe-ela (stream)	0 0 20
61½	Parekella (reservation for cart track)	0 0 38	146	Angamolayagamalanda (reservation for tank bund)	1 0 36
62	Tisbamba	0 2 34	147	Elapatwewa (tank and bund)	7 3 35
66	Do.	0 1 5	148	Ihala-elapatwewekanda (tank bund abandoned)	0 0 37
69	Horrow-ela (stream)	0 0 27	149	Bogahamukalana, Boradiyawalamukalana, Etwewemukalana	161 2 5
72	Ambagahawewa-ela (stream)	0 0 6	150	Nugagahalanda	54 0 33
73	Deniya	0 0 27	151	Bogahahena	15 0 30
75	Welwanatehena	4 0 13	152	Ihalakongasdigiliyawekanda (tank bund abandoned)	0 2 11
76	Adipara (path)	0 0 5	153	Bogahahena	2 0 4
77	Pansalawattehena	2 3 23	154	Cart track	0 2 39
79	Do.	16 2 32	154½	Part of cart track (road)	0 0 4
80	Footpath	0 0 10	155	Ihalakongasdigiliyamukalana	2 1 20
81	Wewehena (reservation for tank bund)	3 0 23	156	Siyambalagaswewamukalana	0 3 19
82	Horrow-ela (stream)	0 3 8	157	Siyambalagaswewawekanda (tank bund abandoned)	0 0 15
83	Welwanatehena	3 2 2	158	Do. (do.)	0 1 36
84	Horrow-ela (stream)	0 2 12	159	Kongasdigiliyamukalana	2 1 20
85	Deniya	2 1 6	160	Siyambalagas-ela (stream)	0 1 27
86	Do. (reservation for tank bund)	3 1 14	161	Kongasdigiliyamukalana	1 3 1
88	Footpath	0 0 38	162	Ihalakongasdigiliyawewa (tank and bund)	15 0 25
90	Ambagahawewa tank (tank and bund)	212 2 21	163	Ihalakongasdigiliyamukalana (reservation for tank bund)	1 0 17
91	Cart track	1 3 27	164	Footpath	0 0 21
92	Bogahalanda	6 3 21	165	Elapatwewe-ela (stream)	0 3 12
93	Footpath	0 0 17	166	Elapatwewa bund (abandoned tank bund)	0 1 0
94	Minipitiyalanda, Mylakotalanda, Nugagahalanda	43 3 17	167	Do. (do.)	0 1 22
97	Wankonelanda	2 0 35	168	Labulanda	0 1 1
98	Mylakotalanda, Wankonelanda (reservation for tank bund)	0 2 39	169	Footpath	0 0 1
99	Wan-ela (stream)	0 0 26	170	Do.	0 0 9
100	Wankonelanda (reservation for tank bund)	1 2 19	171	Pahalagalgiriyyagamahena (reservation for tank bund)	1 0 18
101	Wankonelanda	0 3 33	172	Footpath	0 0 3
102	Do.	2 1 28	174	Pahalagalgiriyyagama-ela (stream)	0 1 4
103	Horrow-ela (stream)	0 0 18	175	Labulanda	17 1 8
106	Wetiyalandahena, Kudaweeralandahena	25 3 3	176	Damanewewewekanda (abandoned tank bund)	0 0 11
107	Siyambalaketiy-ela (stream)	0 0 38	177	Do. (do.)	0 1 3
108	Mahaweeralalanda (reservation for tank bund)	4 1 33	178	Footpath	0 0 30
109	Siyambalaketiyawewa (tank and bund)	9 3 1	179	Do.	0 0 13
110	Pahalakongasdigiliyawewa (do.)	93 0 4	180	Labulanda	0 3 25
111	Footpath	0 0 10	181	Labulanda-ela (stream)	1 0 16
112	Wangodehena, Ugulwetiyehehena, Weerawalalandahena, Bogahalanda	176 0 21	182	Kimbulapetiyeagalalanda, Pahalagalgiriyyagamalanda, Weeralanda, Labulanda	480 3 27
113	Footpath	0 0 16	183	Doombuluwawe-ela (stream)	0 2 33
114	Bogahamukalana	9 1 15	184	Siyambalaketiwewewekanda (abandoned tank bund)	0 1 11
115	Ihalaetawewawekanda (tank bund abandoned)	0 2 9	185	Kimbulapetiya-ela (stream)	2 3 12
116	Footpath	0 0 6	186	Heenhabarawewewekanda (abandoned tank bund)	1 2 24
117	Pahalaetawewa (tank and bund)	12 1 12	187	Kimbulpetiyelanda, Wewihalahena, Helambawalayaya	724 0 29
118	Bogahalanda (reservation for tank bund)	1 2 29	188	Footpath	0 0 33
119	Footpath	0 0 18	189	Etpantiyehena (reservation for tank bund)	1 1 33
120	Bogahalandahena	3 2 17	191	Etpantiyalanda, Galtenwalayaya	69 1 31
121	Etawewa-ela (stream)	0 1 38	192	Footpath	0 0 17
122	Angamolayagamalanda	0 1 33	193	Etpantiyalanda, Helambawalayaya, Etpantiyekele	226 3 14
123	Angamolayagamalanda, Keeriyalanda, Bogahalandahena, Palugahawalalanda, Wambotuyayahena, Nugagahalandahena, Boradiyawalalanda, Lolugahahena, Elapathawewahena	298 2 19	194	Etpantiyewewa (tank and bund)	25 1 16
124	Ihalakongasdigiliya-ela (stream)	0 1 38	195	Footpath	0 0 35
127	Cart track	0 0 13	196	Kimbulpetiyagamamukalana	101 0 21
129	Do.	0 0 12	197	Kimbulpitiyemukalana	3 0 23
130	Palugahalanda, Andaralanda	19 3 30	198	Do.	2 2 32
131	Naiwewalanda, Nugagahalandahena	138 0 26	199	Do.	112 0 8
132	Footpath (reservation for path)	0 0 3	200	Weerawwalanda	2 2 1
133	Minipitiya (cemetery)	0 1 24			
134	Footpath	0 1 7			
135	Naiwewawekanda (tank bund abandoned)	0 1 19			
136	Naiwewalanda, Ihalakongasdigiliyalanda, Labulanda, Pahalagalgiriyyagamalanda	276 1 32			

Lot.	Name of Land.	Extent, A. R. P.	Lot.	Name of Land.	Extent, A. R. P.
201	Weerawewekanda (abandoned tank bund)	0 1 33	212	Pahalagalgiyagamawewa (tank and bund)	18 2 37
202	Weerawewa-ela (stream)	0 2 20	213	Labulanda, Diulgahawewalanda	196 1 1
203	Weerawewalanda, Weeralanda	23 0 36	214	Footpath	0 0 29
204	Footpath	0 0 39	215	Diulgahawewa (tank and bund)	17 3 34
205	Galgiriyagamamukalana	32 1 22	216	Diwulgahahena (reservation for tank bund)	0 3 16
206	Galgiriyagamalanda, Diwulgahawewalanda	366 0 3	225	Footpath	0 0 19
207	Seerambawewekanda (abandoned tank bund)	0 3 8	226	Diwulgahawewalanda, Kongasdigiliyalanda	97 3 4
208	Footpath	0 0 15	227	Footpath	0 0 5
209	Ihalagalgiyagamawewa (tank and bund)	21 2 38			6,016 0 17
210	Galgiriyagamahena (reservation for tank bund)	1 2 6			

and bounded as follows : on the north by the village limit of Ittikulama, the village limit of Aliyawiddawewa ; on the east by the village limit of Ronorewa, the village limit of Kokunnewa, the village limit of Indiwewa, the village limit of Bogahawewa ; on the south by the village limit of Relapanawewa, the village limit of Nitulagama, the village limit of Badahelagama, the village limit of Katubulugama, the village limit of Ihala Moragahawewa ; on the west by the village limit of Ihala Moragahawewa, the village limit of Ehetuwagama, the village limit of Kudawewa, part of Ambagahawewa-ela (the village limit of Kudawewa).

NOTE.—The following lots lying within the above-mentioned boundaries are excluded from this order, and their aggregate acreage of 236 acres and 27 perches is not included in the acreage of 6,016 acres and 17 perches given above :—

Preliminary plan 727.

Lot.	Name of Land.	Extent, A. R. P.	Lot.	Name of Land.	Extent, A. R. P.
A 2	Akkarawelawanata (reservation for stream)	4 2 33	B 104	Pahalakongasdigiliyahala-akkara-idama	0 1 9
A 4	T. Ps. 137,848, 128,931, 265,179, 265,178, 141,641	60 1 6	B 105	T. P. 172,550	2 3 25
A 5	Akkaraidama, Wanatewela	1 1 17	C 125	Angomalayagamalanda, Palugahalanda	1 1 13
A 6	Akkarawela	0 0 25	C 126	T. P. 150,819	7 2 3
A 60	Gangoda	1 3 5	C 128	Ihalakongasdigiliyalanda	0 1 31
A 63	Akkaraidama	0 0 17	D 217	T. P. 87,104	5 1 22
A 64	T. Ps. 125,102, 191,929, 191,930, 191,931, 197,367	4 2 39	D 218	Diulgahawewalanda	0 0 3
A 65	Gangoda	0 0 36	D 219	Do.	0 0 15
A 67	Kamata	1 0 3	D 220	Do.	0 0 11
A 68	Puranawela, Pinkumbura, Pahalaelapotakumbura	62 3 35	D 221	Do.	0 0 6
A 70	Puranawela	0 0 11	D 222	Do.	0 0 33
A 71	Kamata	0 0 22	D 223	Do.	0 0 10
A 74	Puranawela	0 0 12	D 224	Do.	0 1 4
A 87	Gangoda	5 3 17	22	Kudaratmalgahawewakumbura	7 2 30
A 89	Do.	0 3 33	61	T. P. 291,798	0 2 27
B 44	T. P. 263,145	8 0 28	78	Pansalawatta	2 0 2
B 45	Pahalakongasdigiliya Pahalawela	9 2 11	140	Ihalakongasdigiliyakumbura	3 3 11
B 95	Pahalakongasdigiliya-andarawela	6 2 21	173	Pahalagalgiyagamakumbura	9 0 32
B 96	Pahalakongasdigiliyahalawela	2 2 38	190	Etpantiyepuranawela	5 2 6
			211	Ihalagalgiyagamawela	17 0 5
					236 0 27

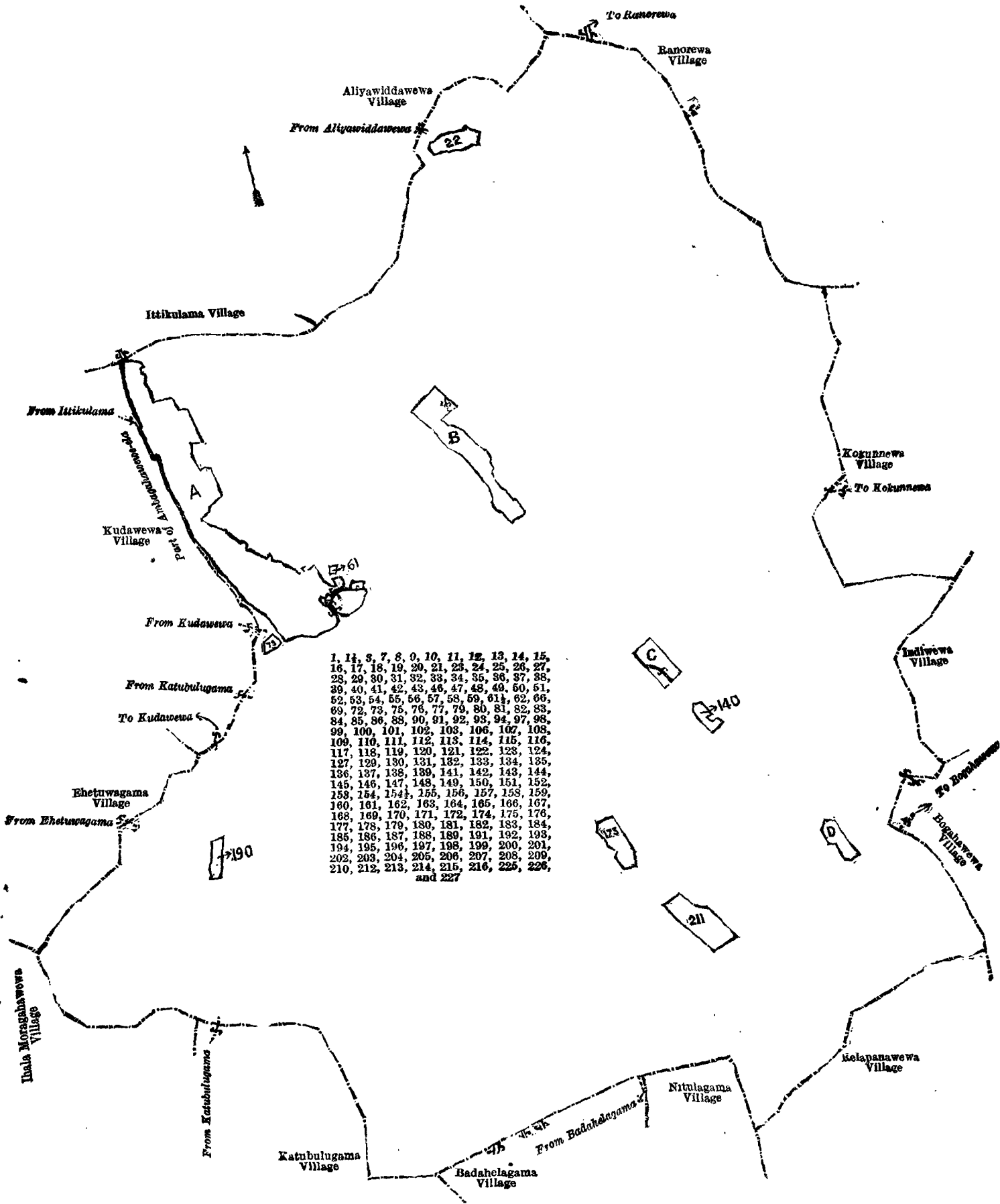
[For Diagram see page 1887.]

Anuradhapura S. O. No. 982.

Order under Section 2 of "The Waste Lands Ordinances of 1897, 1899, 1900, and 1903," declaring Lands to be Crown Property.

In the matter of the lands commonly called or known as Horuwila-elahena, Anwetiyaehena, &c., situate in the village of Talgaswewa, in the Moragalla Kadawat tulana of the Wilachchiya korale of the Nuwaragam palata, in the North-Central Province, and of "The Waste Lands Ordinances of 1897, 1899, 1900, and 1903."

THE notice required by section 1 of "The Waste Lands Ordinances of 1897, 1899, 1900, and 1903," having been duly published in manner prescribed by that section in respect of the above-named lands (*vide* Notice No. 6,854), and no claim having been made to the said lands or to any interest therein within the period of three months from the date specified in the said notice, I, John Murray Davies, Special Officer appointed under section 28 of the said Ordinances, under and by virtue of the powers vested in me in that behalf by section 2 of the said Ordinances, do hereby on this 13th day of August, 1918, order and declare that the said lands, as more fully described herein below, situate in the village of Talgaswewa, in the Moragalla Kadawat tulana of the Wilachchiya korale of the Nuwaragam palata, in the North-Central Province, and shown as lots 1, 2, 3, 4, 5, 6, 7, 8, 9, 10, 11, 12, 13, 14, 15, 16, 17, 18, 19, 20, 21, 22, 23, 24, 25, 26, 27, 28, 29, 30, 31, 32, 33, 36, 37, 42, 44, 46, 48, 51, 52, 53, 55, 56, 57, 58, 59, 60, 61, 62, 63, 64, 65, 67, 68, 69, 70, 71, 73, 73½, 76, 78, 78½, 80, 83, 84, 85, 87, 88, 89, 90, 91, 92, 93, 94, 95, 96, 97, 98, 99, 100, 101, 102, 103, 104, 105, 106, 107, and 108 in preliminary plan 721 and in the annexed diagram, and containing in extent 1,819 acres and 2 roods, are the property of the Crown.



Surveyor-General's Office,
 Colombo, March 22, 1918.

Scale of 40 Chains to an Inch.

August 13, 1918.

J. M. DAVIES,
 Special Officer.

C. R. LUNDIE,
 for Surveyor-General.

Description of the Lands referred to.

The following lots situated in the village of Talgaswewa, in the Moragalla Kadawat tulana of the Wilachohiya korals of the Nuwaragam palata, in the North-Central Province, as described in the annexed diagram:—

Preliminary plan 721.

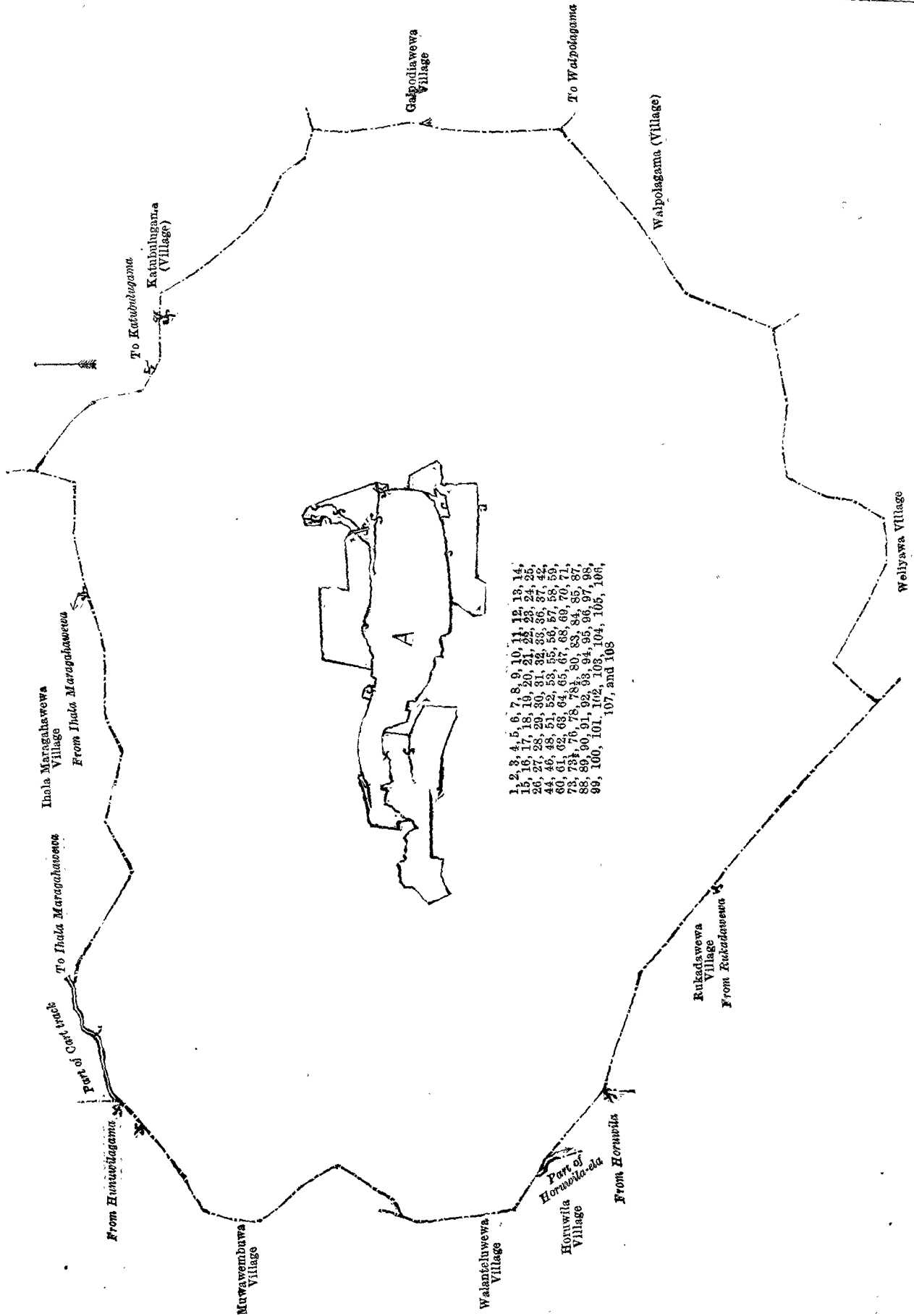
Lot.	Name of Land.	Extent, A. R. P.	Lot.	Name of Land.	Extent, A. R. P.
1	Horuwila-elahena, Anwetiyaewehena	99 3 33	60	Linwilehena, Pahalaelehena, wilaehena, Landukele, &c.	59 3 0
2	Nayadutu-ela (stream)	0 1 19	61	Footpath	0 1 0
3	Anwetiyaewehena	8 0 28	62	Do.	0 0 11
4	Footpath	0 0 10	63	Dalukgahaelehena	11 0 30
5	Anwetiyaewehena	11 0 3	64	Pahala-ela (stream)	0 0 5
6	Part of cart track	0 1 10	65	Do. (do.)	0 0 3
7	Anwetiyaewewewa (tank and bund)	36 3 6	67	Do. (do.)	0 0 26
8	Anwetiyaewehena (reservation for bund)	0 0 33	68	Kumburekele	0 3 22
9	Do. (do.)	1 3 23	69	Do.	0 2 0
10	Do.	3 3 13	70	Pahala-ela (stream)	0 0 38
11	Wan-ela (stream)	0 1 10	71	Landukele	1 3 24
12	Anwetiyaewehena (reservation for footpath)	0 0 39	73	Wan-ela (stream)	0 0 8
13	Anwetiyaewehena	4 2 0	73½	Do. (do.)	0 0 5
14	Horuwilaehena (reservation for Horuwila-ela)	0 3 20	76	Do. (do.)	0 0 15
15	Horuwila-ela	3 0 16	78½	Horow-ela (stream)	0 0 23
16	Pahalaelehena	136 2 18	80	Do. (do.)	0 0 2
17	Footpath	0 0 37	80	Wekandekella (reservation for bund)	3 0 21
18	Anwetiyaewehena	2 0 12	83	Tisbamba	1 0 18
19	Do. (reservation for bund)	1 1 10	84	Scholewatta	0 2 22
20	Landukele	283 0 23	85	Tisbamba	1 2 37
21	Cart track	1 0 4	87	Landukele	0 0 27
22	Landukele	93 0 24	88	Cart track	0 0 6
23	Footpath	0 0 14	89	Landukele	0 2 35
24	Wewismathehena, Landukele	25 0 38	90	Channel	0 1 22
25	Talgaswewa-ela (stream)	0 0 27	91	Parekella (reservation for footpath)	0 0 27
26	Wewismathehena	155 0 24	92	Palugahahena	3 0 2
27	Bandiwekanda (abandoned bund)	0 3 26	93	Kumburekele	1 0 0
28	Kanduwekanda (do.)	0 3 10	94	Channel	0 0 10
29	Galpodiaew-ela (stream)	0 1 3	95	Palugahahena, Helambawehena, Landukele, &c.	12 1 8
30	Talgaswewa (tank)	127 2 22	96	Helambaw-ela (stream)	0 3 89
31	Wekandekella (reservation for bund)	0 3 23	97	Footpath	0 0 9
32	Wan-ela (stream)	0 1 23	98	Do.	0 0 21
33	Wekandekella (reservation for bund)	0 2 38	99	Landukele (reservation for footpath)	0 0 13
36	Tisbamba	0 1 19	100	Cemetery	0 2 18
37	Do.	0 1 11	101	Helambawehena, Dalukgahaelehena, and Landukele	63 3 38
42	Wan-ela	0 0 9	102	Dalukgaha-ela (stream)	0 2 14
44	Accarahena	3 1 27	103	Landukela, Dalukgahaelehena	109 3 16
46	Godakiralagahahena	3 0 8	104	Footpath	0 0 25
48	Wan-ela (stream)	0 0 26	105	Dalugahawekanda (abandoned bund)	0 1 36
51	Pahala-ela (stream)	0 0 18	106	Helambawewekanda (do.)	1 0 24
52	Elekella (reservation for stream)	0 0 37	107	Cart track	1 1 32
53	Do. (do.)	0 0 33	108	Godakiralagahahena, Dalukgahahena, Helambawehena, and Landukele	516 2 14
55	Pahala-ela (stream)	1 3 27			
56	Pahalaelekella (reservation for stream)	0 1 22			
57	Pahalaelehena, Dalukgahahena	11 2 1			
58	Dalukgaha-ela (stream)	0 1 9			
59	Part of Horuwila-ela (stream)	0 0 8			
					1,819 2 0

and bounded as follows: on the north by the village limit of Ihala Maragahawewa (part of cart track from Hunuwilagama to Ihala Maragahawewa), the village limit of Ihala Maragahawewa; on the east by the village limit of Katubulugama, the village limit of Galpodiaewewa, the village limit of Walpolagama; on the south by the village limit of Weliyawa and the village limit of Rukadawewa; and on the west by the village limit of Rukadawewa, the village limit of Horuwila, the village limit of Walantaluwewa, the village limit of Muwawembuwa.

NOTE.—The following lots lying within the above boundaries are excluded from this order, and their aggregate acreage of 114 acres and 7 perches is not included in the acreage of 1,819 acres and 2 roods given above:—

Preliminary plan 721.

Lot.	Name of Land.	Extent, A. R. P.	Lot.	Name of Land.	Extent, A. R. P.
A 34	Pansalakele	0 2 28	A 54	Pahalakumbura	0 0 8
A 35	Do.	0 1 2	A 66	Bogahakumbura	2 3 14
A 38	Gammedda	0 3 39	A 72	Meegahakumbura, Bogahakumbura, Puranawela, &c.	49 3 18
A 39	Do.	4 2 4	A 74	Accaraidama	0 0 28
A 40	Meegahakumbura	0 1 15	A 75	Kongahawatta	0 0 10
A 41	Gammedda	0 1 20	A 77	Accaraidama	0 0 28
A 43	Do.	1 3 4	A 79	Meegahawatta	0 0 28
A 45	Accaraidama (T. Ps. 202, 283, 244, 707, 279, 049, 277, 290)	12 0 39	A 81	Gambirigahawattehena	0 2 2
A 47	Godakiralagahahena	0 1 6	A 82	Gammedda	2 0 18
A 49	Landukele	0 0 37	A 86	Lekamageaccara (T. Ps. 222, 089, 228, 021, 263, 144, and 266, 038)	12 2 17
A 50	Accarakumbura, Accarahena, &c. (T. Ps. 221, 388, 158, 103, 263, 248, 263, 255, 265, 351, 257, 163, 291, 796, 304, 216, 312, 878)	23 3 6			114 0 7



Surveyor-General's Office,
Colombo, March 25, 1918.

Scale of 24 Chains to an Inch.

August 13, 1918.

J. M. DAVIES,
Special Officer.

C. R. LUNDIE,
for Surveyor-General

Anuradhapura S. O. No. 988.

Order under Section 2 of "The Waste Lands Ordinances of 1897, 1899, 1900, and 1903,"
declaring Lands to be Crown Property.

In the matter of the lands commonly called or known as Palukolawalamukalana, Katukeliyawe-ela (stream), &c., situate in the village of Maningomuwa, in the Galkadawala tulana of the Nuwaragam korale of the Nuwaragam palata, in the North-Central Province, and of "The Waste Lands Ordinances of 1897, 1899, 1900, and 1903."

The notice required by section 1 of "The Waste Lands Ordinances of 1897, 1899, 1900, and 1903," having been duly published in manner prescribed by that section in respect of the above-named lands (*vide* Notice No. 6,879), and no claim having been made to the said lands or to any interest therein within the period of three months from the date specified in the said notice, I, John Murray Davies, Special Officer appointed under section 28 of the said Ordinances, under and by virtue of the powers vested in me in that behalf by section 2 of the said Ordinances, do hereby on this 27th day of August, 1918, order and declare that the said lands, as more fully described herein below, situate in the village of Maningomuwa, in the Galkadawala tulana of the Nuwaragam korale of the Nuwaragam palata, in the North-Central Province, and shown as lots 1, 2, 3, 4, 5, 6, 7, 8, 9, 10, 11, 12, 13, 14, 15, 16, 17, 18, 19, 20, 21, 22, 23, 24, 25, 26, 27, 28, 29, 30, 31, 32, 34, 35, 36, 37, 41, 45, 46, 47, 48, 49, 50, 51, 52, 53, 54, 55, 56, 57, 58, 59, 60, 61, 62, 63, 64, 65, 66, 67, 68, 69, 70, 71, 72, 73, 74, 75, 77, 78, 79, 80, 81, 82, 83, 84, 85, 86, 87, 88, 89, and 90 in preliminary plan 741 and in the annexed diagram, and containing in extent 3,053 acres 3 roods and 36 perches, are the property of the Crown.

Description of the Lands referred to.

The following lots situated in the village of Maningomuwa, in the Galkadawala tulana of the Nuwaragam korale of the Nuwaragam palata, in the North-Central Province, as described in the annexed diagram:—

Preliminary plan 741.

Lot.	Name of Land.	Extent, A. R. P.	Lot.	Name of Land.	Extent, A. R. P.
1	Palukolawalamukalana	20 2 5	48	Wetiagamawekanda (tank bund abandoned)	0 3 39
2	Katukeliyawe-ela (stream)	0 2 28	49	Kudawadagamemukalana	42 2 21
3	Palukolawalamukalana	302 2 21	50	Kudawadagomewekanda (bund abandoned)	0 1 23
4	Godakirilagahalanda	18 2 33	51	Wetiagamalanda, Kudawadagama-wewukatuwa, Maningomuwwewukatuwa	54 2 34
5	Footpath	0 1 23	52	Kudawadagama-ela (stream)	0 2 38
6	Godakirilagahalanda, Weliyawelanda, Maha-andarawewewukatuwa, Andarawewelanda, Weriagamalanda, Maningomuwwewukatuwa	382 1 29	53	Kudawadagamawewukatuwa, Maningomuwwewukatuwa, Mahawadagamawelkatuwa, Mahawadagamawewukatuwa	50 3 26
7	Kudamaningomuwe-ela (stream)	0 1 28	54	Mahawadagama-ela (stream)	2 0 29
8	Weliyawekanda (bund abandoned)	0 2 12	55	Mahawadagamawewukatuwa	1 1 4
9	Maha-andarawewemukalana	159 2 32	56	Do.	4 1 16
10	Footpath	0 0 14	57	Footpath	0 0 18
11	Maha-andarawewemukalana	14 1 37	58	Mahawadagamawewukatuwa	76 0 32
12	Maha-andarawewewekanda (tank bund abandoned)	1 1 19	59	Mahawadagamawekanda (tank bund abandoned)	3 3 7
13	Maha-andarawewewelkatuwa	29 1 5	60	Mahawadagamawelkatuwa	1 0 28
14	Maha-andarawewe-ela (stream)	0 3 19	61	Footpath	0 0 7
15	Maha-andarawewewelkatuwa	10 3 8	62	Maningomuwwewukatuwa	5 1 9
16	Footpath	0 0 14	63	Footpath	0 0 15
17	Maha-andarawewewewukatuwa	11 3 38	64	Mahawadagamawelkatuwa, Maningomuwwewukatuwa	40 2 25
18	Ihala-andarawewewekanda (tank bund abandoned)	0 1 11	65	Iipothawalamukalana	4 2 34
19	Ihala-andarawewemukalana, Wetiyagamemukalana	194 1 27	66	Iipothawahine-ela (stream)	0 3 6
20	Kudamaningomuwwewa (tank and bund)	19 0 35	67	Maningomuwwewewukatuwa	7 1 25
21	Reservation (reservation for tank bund)	3 3 19	68	Footpath	0 0 24
22	Kudamaningomuwwewekatuwa	12 3 24	69	Iipothawalamukalana	38 2 16
23	Channel	0 1 7	70	Kseriyagahalanda, Ahattugahalanda	26 3 8
24	Higgahawewewekanda (tank bund abandoned)	0 3 25	71	Cart track (road)	1 2 1
25	Higgasyalanda, Maningomuwwelkatuwa, Tanikumbukwewewewukatuwa, Keeriyagahalanda	253 0 38	72	Wan-ela (stream)	0 1 21
26	Palugahawekanda (tank bund abandoned)	0 2 33	73	Heranelelanda	9 3 5
27	Tanikumbukwewe-ela (stream)	1 1 26	74	Heran-ela (stream)	1 1 15
28	Tanikumbukwewewewukatuwa	1 3 24	75	Maningomuwwelkatuwa, Heranelelanda	95 0 27
29	Tanikumbukwewewekanda (tank bund abandoned)	1 1 1	77	Helambewawekanda (bund abandoned)	1 1 31
30	Palugahawewekanda (do.)	0 3 5	78	Heranelelanda	3 1 11
31	Maningomuwwemukalana	60 3 27	79	Ahattugahalanda	41 3 26
32	Maningomuwe-ela (stream)	1 2 30	80	Minipitiya (cemetery)	0 2 1
34	Maningomuwwelkatuwa, Gadulupathahalanda	44 3 3	81	Road	0 0 8
35	Tishamba	3 0 3	82	Iipathawalamukalana	36 3 30
36	Footpath	0 0 2	83	Do.	0 3 8
37	Welkatuwa	0 3 3	84	Footpath	0 0 4
41	Tishamba	0 3 28	85	Do.	0 0 24
45	Reservation (reservation for tank bund)	4 2 2	86	Tammannewe-ela (stream)	0 2 5
46	Maningomuwwewa (tank and bund)	109 0 30	87	Iipathawalamukalana	821 0 11
47	Wetiagama-ela (stream)	0 3 33	88	Ihalapuliyanikulame-ela (stream)	0 3 15
			89	Ihalapuliyanikulamawekanda (tank bund abandoned)	0 3 4
			90	Minor road (half the area of road)	0 1 25
					3,053 3 36

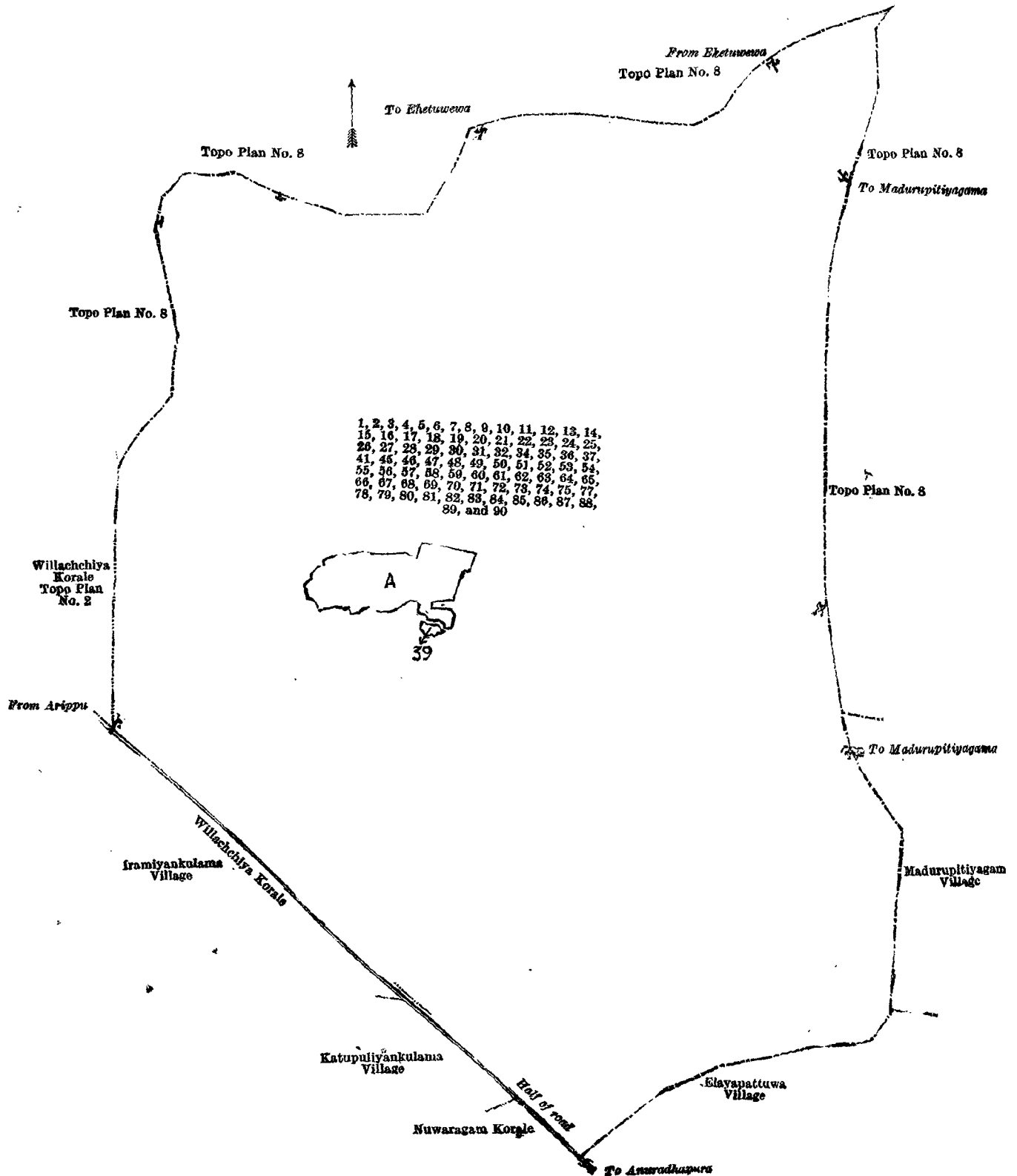
and bounded as follows: on the north by topo preliminary plan 8; on the east by topo preliminary plan 8, the village limit of Madurupitiyagama, the village limit of Elyapattuwa; on the south by the village limit of Elyapattuwa, the road from Anuradhapura to Arippe (the boundary of the Nuwaragam korale, the boundary of the Wilachahiya korale, the

village limit of Katupuliyankulama, the village limit of Iramiyankulama); on the west by the boundary of the Wilachchiya korale (topo preliminary plan 2), topo preliminary plan 8.

NOTE.—The following lots lying within the above-mentioned boundaries are excluded from this order, and their aggregate acreage of 46 acres 1 rood and 27 perches is not included in the acreage of 3,053 acres 3 roods and 36 perches given above :—

Preliminary plan 741.

Lot.	Name of Land.	Extent, A. R. P.	Lot.	Name of Land.	Extent, A. R. P.
A 33	Maningomuwpuranawela	.. 28 0 31	A 44	Pansalaidama	.. 2 2 30
A 38	Accarawatta (T. P. 314,844)	.. 0 3 17	39	Meegahawatta	.. 1 0 35
A 40	Polwatta	.. 1 3 1			
A 42	Accarawela (T. P. 211,091)	.. 7 3 35			46 1 27
A 43	T. P. 314,841	.. 3 2 38			



Surveyor-General's Office,
Colombo, April 22, 1918.

Scale of 32 Chains to an Inch.

August 27, 1918.

J. M. DAVIES,
Special Officer.

C. R. LUNDIE,
for Surveyor-General.

Anuradhapura S. O. No. 984.

Order under Section 2 of "The Waste Lands Ordinances of 1897, 1899, 1900, and 1903,"
declaring Lands to be Crown Property.

In the matter of the lands commonly called or known as footpath, Wadagamamukalana (forest), &c., situate in the village of Madurupitiyagama, in the Galkadawala tulana of the Nuwaragam korale of the Nuwaragam palata, in the North-Central Province, and of "The Waste Lands Ordinances of 1897, 1899, 1900, and 1903."

The notice required by section 1 of "The Waste Lands Ordinances of 1897, 1899, 1900, and 1903," having been duly published in manner prescribed by that section in respect of the above-named lands (*vide* Notice No. 6,881), and no claim having been made to the said lands or to any interest therein within the period of three months from the date specified in the said notice, I, John Murray Davies, Special Officer appointed under section 28 of the said Ordinances, under and virtue of the powers vested in me in that behalf by section 2 of the said Ordinances, do hereby on this 27th day of August, 1918, order and declare that the said lands, as more fully described herein below, situate in the village of Madurupitiyagama, in the Galkadawala tulana of the Nuwaragam korale of the Nuwaragam palata, in the North-Central Province, and shown as lots 1, 2, 3, 4, 5, 6, 7, 8, 9, 10, 11, 12, 13, 14, 15, 16, 17, 18, 19, 20, 21, 22, 23, 24, 25, 26, 30, 33, 34, 36, 37, 38, 39, 40, 41, 43, 44, 45, 46, 47, 54, 55, 56, and 57 in preliminary plan 740 and in the annexed diagram, and containing in extent 1,056 acres and 4 perches, are the property of the Crown.

Description of the Lands referred to.

The following lots situated in the village of Madurupitiyagama, in the Galkadawala tulana of the Nuwaragam korale of the Nuwaragam palata, in the North-Central Province, as described in the annexed diagram:—

Preliminary plan 740.

Lot.	Name of Land.	Extent, A. R. P.	Lot.	Name of Land.	Extent, A. R. P.
1	Footpath	0 0 16	24	Waste land (reservation for bund)	0 3 39
2	Wadagamamukalana (forest)	4 3 14	25	Footpath	0 0 12
3	Wadagama-ela	0 3 0	26	Medahena	7 0 10
4	Wadagamamahamukalana (forest)	78 1 15	30	Footpath	0 0 10
5	Footpath	0 0 2	33	Waste land (reservation for bund)	1 0 37
6	Do.	0 0 1	34	Mailagaslanda	3 3 6
7	Do.	0 0 12	36	Purana-accara	0 3 25
8	Wadagamalanda	2 3 12	37	Millagabahena	34 2 19
9	Mahalanda	282 0 27	38	Cart track (road)	0 0 31
10	Open land (reservation for cemetery)	0 1 32	39	Ela (stream)	0 0 4
11	Footpath	0 0 19	40	Malhena	7 1 29
12	Do.	0 0 24	41	Dangas-ela (stream)	0 1 30
13	Timbirigaslanda	8 3 18	43	Parahana	3 1 21
14	Mudun-ela (stream)	0 2 10	44	Cart track (road)	0 1 8
15	Madurupitiyagama-wewa (tank)	23 1 7	45	Hinguruhena	27 3 16
16	Meegaslanda	122 0 10	46	Cart track (road)	0 2 23
17	Footpath	0 0 25	47	Open land (tisbamba)	3 3 7
18	Nugagaslanda	61 0 9	54	Waste land (reservation for bund)	1 2 8
19	Footpath	0 0 34	55	Battuhena	195 0 15
20	Kongaslanda	141 3 31	56	Tammannakulama-ela	0 1 16
21	Ihalamadurupitiyagama-wewa (tank)	36 0 34	57	Footpath	0 1 13
22	Waste land (reservation for bund)	1 2 15			
23	Horow-ela (channel)	0 0 18			1,056 0 4

and bounded as follows: on the north by topo preliminary plan 8; on the east by the village limit of Palugaswewa; on the south by the village limit of Diganagama, the village limit of Elayapattuwa; on the west by the village limit of Maningomuwa.

NOTE.—The following lots lying within the above-mentioned boundaries are excluded from this order, and their aggregate acreage of 26 acres 1 rood and 2 perches is not included in the acreage of 1,056 acres and 4 perches given above:—

Preliminary plan 740.

Lot.	Name of Land.	Extent, A. R. P.	Lot.	Name of Land.	Extent, A. R. P.
A 27	Accarawela (T. P. 183,327)	2 0 13	B 49	Tisbambewatta	0 0 9
A 28	Accarabina	0 3 22	B 50	Do.	0 0 11
A 29	Kamata (threshing-floor)	0 0 38	B 51	Do.	0 0 4
A 31	Purana-wela	12 1 12	B 52	Do.	0 0 8
A 32	Wekanda-accara	2 1 34	B 53	Gangoda	1 1 33
A 35	Puranawela	4 3 15			
A 42	Parana-accara	1 2 39			26 1 2
B 48	Tisbambewatta	0 0 4			

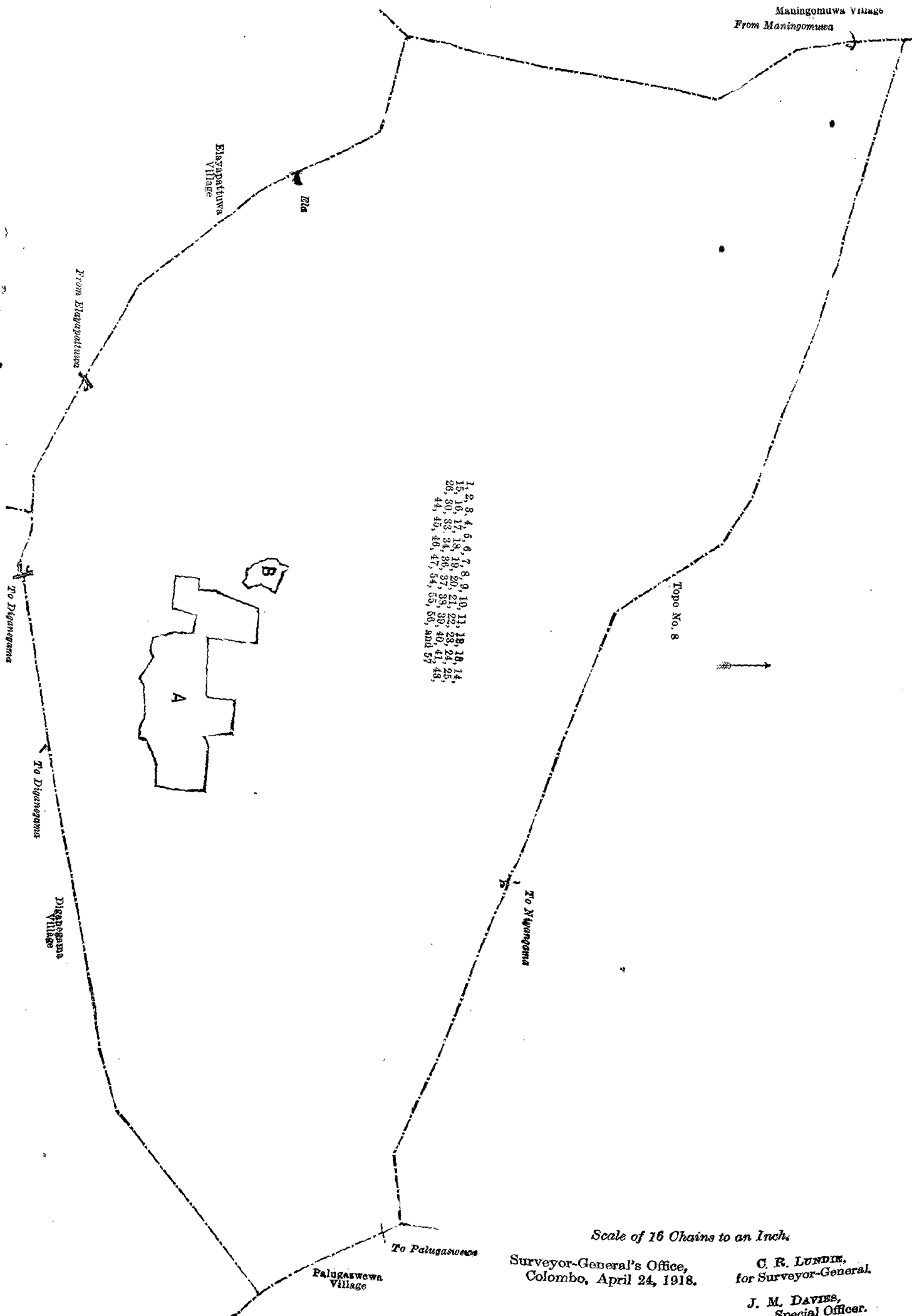
[For Diagram see page 1893.]

Anuradhapura S. O. No. 985.

Order under Section 2 of "The Waste Lands Ordinances of 1897, 1899, 1900, and 1903,"
declaring Lands to be Crown Property.

In the matter of the land commonly called or known as Landukele, situate in the village of Noochchiyagama, in the Moragolla Kadawat tulana of the Wilachchiya korale of the Nuwaragam palata, in the North-Central Province, and of "The Waste Lands Ordinances of 1897, 1899, 1900, and 1903."

The notice required by section 1 of "The Waste Lands Ordinances of 1897, 1899, 1900, and 1903," having been duly published in manner prescribed by that section in respect of the above-named land (*vide* Notice No. 6,878), and no claim having been made to the said land or to any interest therein within the period of three months from the date specified in the said notice, I, John Murray Davies, Special Officer appointed under section 28 of the said Ordinances, under and by virtue of the powers vested in me in that behalf by section 2 of the said Ordinances, do hereby on this 27th day of August,



1, 2, 3, 4, 5, 6, 7, 8, 9, 10, 11, 12, 13, 14,
 15, 16, 17, 18, 19, 20, 21, 22, 23, 24, 25,
 26, 27, 28, 29, 30, 31, 32, 33, 34, 35,
 36, 37, 38, 39, 40, 41, 42,
 43, 44, 45, 46, 47, 48, 49, 50, 51, 52,
 53, 54, 55, 56, and 57

Scale of 16 Chains to an Inch.

Surveyor-General's Office,
Colombo, April 24, 1918.

C. R. LUNDIN,
for Surveyor-General.

J. M. DAVIES,
Special Officer.

August 27, 1918.

1918, order and declare that the said land, as more fully described herein below, situate in the village of Nochchiyagama, in the Moragolla Kadawat tulana of the Wilachchiya korale of the Nuwaragam palata, in the North-Central Province, and shown as lot 37 in preliminary plan 699 and in the annexed diagram, and containing in extent 61 acres 3 roods and 18·5 perches, is the property of the Crown.

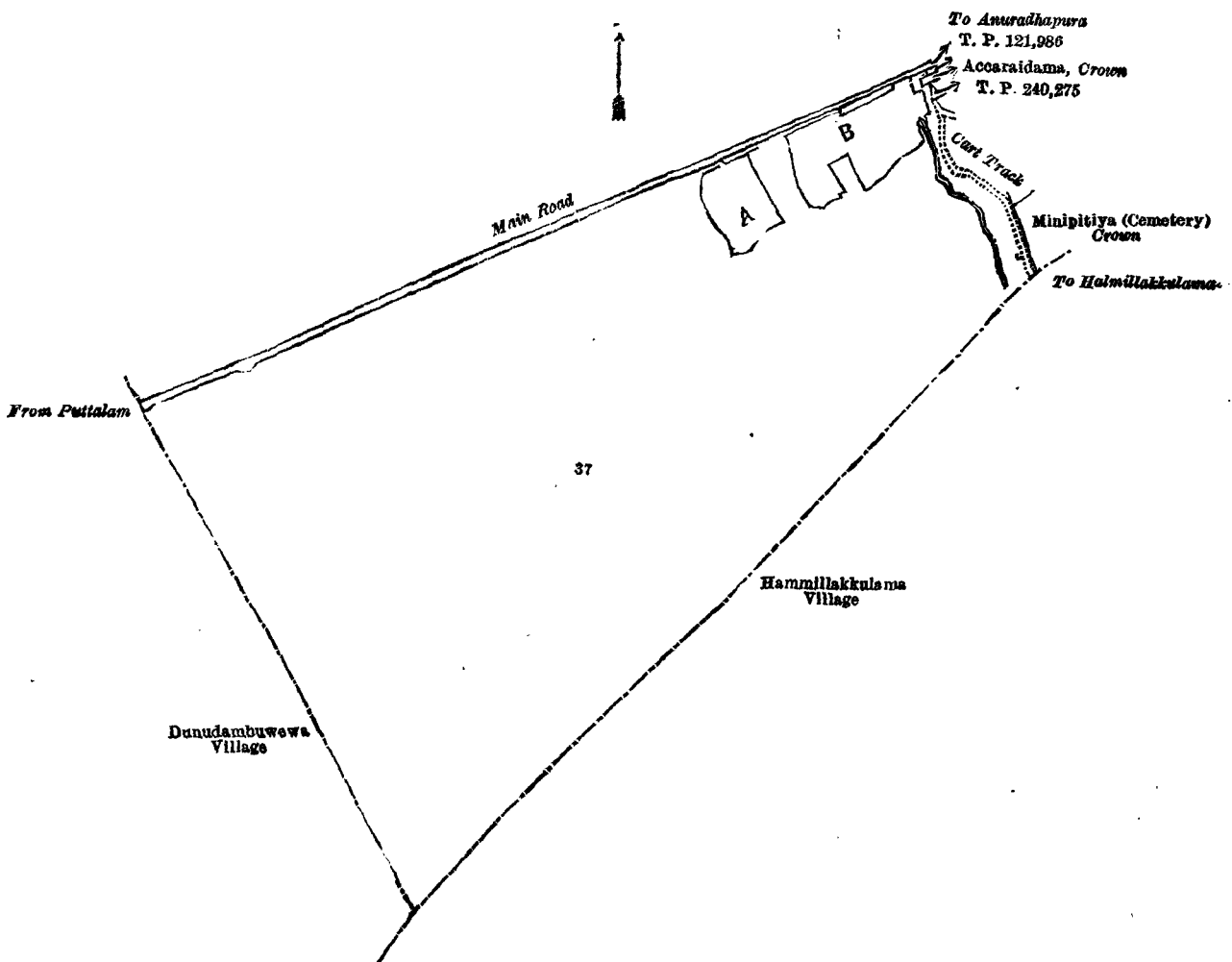
Description of the Land referred to.

The land commonly called or known as Landukele, situated in the village of Nochchiyagama, in the Moragolla Kadawat tulana of the Wilachchiya korale of the Nuwaragam palata, in the North-Central Province, containing in extent 61 acres 3 roods and 18·5 perches, and shown as lot 37 in preliminary plan 699 and in the annexed diagram; and bounded as follows: on the north by the main road from Puttalam to Anuradhapura; on the east by T. P. 121,986, Accaraidama belonging to the Crown, T. P. 240,275, the cart track to Halmillakkulama, the cart track to Halmillakkulama (Minipitiya (cemetery) belonging to the Crown); on the south by the village limit of Hammillakkulama; on the west by the village limit of Dunudambuwewa.

NOTE.—The following lots lying within the above-mentioned boundaries are excluded from this order, and their aggregate acreage of 2 acres 3 roods and 2·5 perches is not included in the acreage of 61 acres 3 roods and 18·5 perches given above:—

Preliminary plan 699.

Lot.	Name of Land.	Extent, A. R. P.	Lot.	Name of Land.	Extent, A. R. P.
A 35	Garden (Forest Ranger's bungalow)	0 3 27	B 39	Waste land	0 0 4
A 58	Cart track	0 0 1	B 40	Ela (stream)	0 0 17
B 37B	Accaraidama	0 0 1·5	B 44	Garden, T. P. 240,274	0 0 18
B 37D	Do.	0 0 2	B 59	Garden	0 0 15
B 37E	Do.	0 0 1			
B 38	Garden, T. Ps. 223,842, 197,931 250,657	1 1 36			2 3 2·5



Surveyor-General's Office,
Colombo, November 24, 1917.

Scale of 8 Chains to an Inch.

C. R. LUNDIE,
for Surveyor-General.

August 27, 1918.

J. M. DAVIES,
Special Officer.

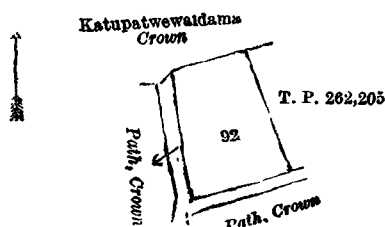
Anuradhapura S. O. No. 986.**Order under Section 2 of "The Waste Lands Ordinances of 1897, 1899, 1900, and 1903,"
declaring Land to be Crown Property.**

In the matter of the land commonly called or known as Paluwatta (abandoned garden), situate in the village of Katupatwewa, in the Moragolla Kadawat tulana of the Wilachchiya korale of the Nuwaragam palata, in the North-Central Province, and of "The Waste Lands Ordinances of 1897, 1899, 1900, and 1903."

THE notice required by section 1 of "The Waste Lands Ordinances of 1897, 1899, 1900, and 1903," having been duly published in manner prescribed by that section in respect of the above-named land (*vide* Notice No. 6,877), and no claim having been made to the said land or to any interest therein within the period of three months from the date specified in the said notice, I, John Murray Davies, Special Officer appointed under section 28 of the said Ordinances, under and by virtue of the powers vested in me in that behalf by section 2 of the said Ordinances, do hereby on this 27th day of August, 1918, order and declare that the said land, as more fully described herein below, situate in the village of Katupatwewa, in the Moragolla Kadawat tulana of the Wilachchiya korale of the Nuwaragam palata, in the North-Central Province, and shown as lot 92 in topo preliminary plan 5 and in the annexed diagram, and containing in extent 2 roods and 3 perches, is the property of the Crown.

Description of the Land referred to.

The land commonly called or known as Paluwatta (abandoned garden), situated in the village of Katupatwewa, in the Moragolla Kadawat tulana of the Wilachchiya korale of the Nuwaragam palata, in the North-Central Province, containing in extent 2 roods and 3 perches, shown as lot 92 in topo preliminary plan 5 and in the annexed diagram; and bounded as follows: on the north by Katupatwewaidama belonging to the Crown; on the east by T. P. 262,205; on the south and west by a path belonging to the Crown.



Surveyor-General's Office,
Colombo, April 9, 1918.

Scale of 4 Chains to an Inch.

C. R. LUNDIE,
for Surveyor-General.

August 22, 1918.

J. M. DAVIES,
Special Officer.

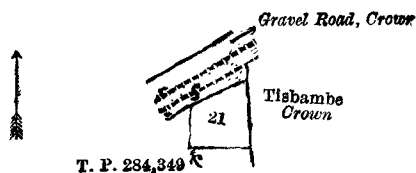
Anuradhapura S. O. No. 987.**Order under Section 2 of "The Waste Lands Ordinances of 1897, 1899, 1900, and 1903,"
declaring Land to be Crown Property.**

In the matter of the land commonly called or known as Kadewatta, situate in the village of Maha Diwulwewa, in the Alut Kadawat tulana of the Kadawat korale of the Nuwaragam palata, in the North-Central Province, and of "The Waste Lands Ordinances of 1897, 1899, 1900, and 1903."

THE notice required by section 1 of "The Waste Lands Ordinances of 1897, 1899, 1900, and 1903," having been duly published in manner prescribed by that section in respect of the above-named land (*vide* Notice No. 6,863), and no claim having been made to the said land or to any interest therein within the period of three months from the date specified in the said notice, I, John Murray Davies, Special Officer appointed under section 28 of the said Ordinances, under and by virtue of the powers vested in me in that behalf by section 2 of the said Ordinances, do hereby on this 27th day of August, 1918, order and declare that the said land, as more fully described herein below, situate in the village of Maha Diwulwewa, in the Alut Kadawat tulana of the Kadawat korale of the Nuwaragam palata, in the North-Central Province, and shown as lot 21 in preliminary plan 634 and in the annexed diagram, and containing in extent 20 perches, is the property of the Crown.

Description of the Land referred to.

The land commonly called or known as Kadewatta, situated in the village of Maha Diwulwewa, in the Alut Kadawat tulana of the Kadawat korale of the Nuwaragam palata, in the North-Central Province, containing in extent 20 perches shown as lot 21 in preliminary plan 634 and in the annexed diagram; and bounded as follows: on the north by gravel road declared to be the property of the Crown under the Waste Lands Ordinances; on the east by tisbamba declared to be the property of the Crown under the Waste Lands Ordinances; on the south and west by T. P. 284,349.



Surveyor-General's Office
Colombo, March 14, 1918.

Scale of 4 Chains to an Inch.

A. H. G. DAWSON,
for Surveyor-General.

August 27, 1918.

J. M. DAVIES,
Special Officer.

Anuradhapura S. O. No. 988.**Order under Section 2 of "The Waste Lands Ordinances of 1897, 1899, 1900, and 1903,"
declaring Lands to be Crown Property.**

In the matter of the lands commonly called or known as Rambawalalanda, ela (stream), &c., situate in the village of Karukkankulama, in the Galkadawala tulana of the Nuwaragam korale of the Nuwaragam palata, in the North-Central Province, and of "The Waste Lands Ordinances of 1897, 1899, 1900, and 1903."

THE notice required by section 1 of "The Waste Lands Ordinances of 1897, 1899, 1900, and 1903," having been duly published in manner prescribed by that section in respect of the above-named lands (*vide* Notice No. 6,882), and no claim having been made to the said lands or to any interest therein within the period of three months from the date specified

in the said notice, I, John Murray Davies, Special Officer appointed under section 28 of the said Ordinances, under and by virtue of the powers vested in me in that behalf by section 2 of the said Ordinances, do hereby on this 27th day of August, 1918, order and declare that the said lands, as more fully described herein below, situate in the village of Karukkankulama, in the Galkadawala tulana of the Nuwaragam korale of the Nuwaragam palata, in the North-Central Province, and shown as lots 1, 2, 3, 4, 5, 6, 7, 8, 9, 10, 11, 12, 13, 14, 15, 18, 19, 19½, 20, 21, 22, 23, 24, 25, 26, 27, 28 in preliminary plan 743 and in the annexed diagram, and containing in extent 751 acres 3 roods and 18 perches, are the property of the Crown.

Description of the Lands referred to.

The following lots situated in the village of Karukkankulama, in the Galkadawala tulana of the Nuwaragam korale of the Nuwaragam palata, in the North-Central Province, as described in the annexed diagram :—

Preliminary plan 743.

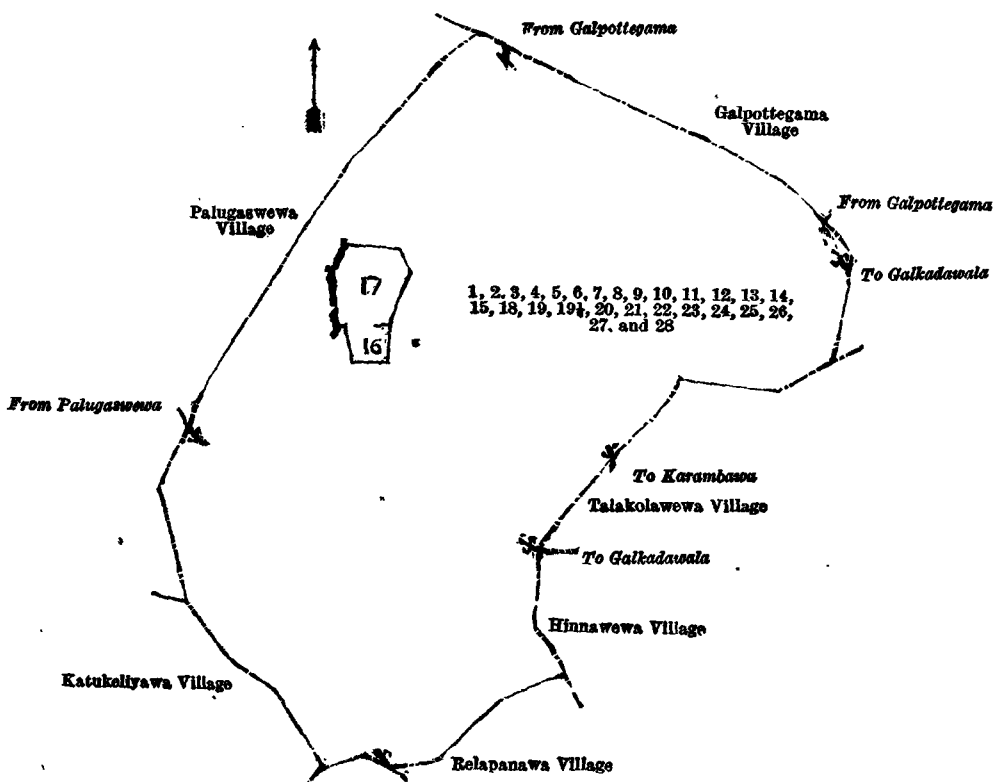
Lot.	Name of Land.	Extent, A. R. P.	Lot.	Name of Land.	Extent, A. R. P.
1 ..	Rambawalalanda ..	7 1 39	18 ..	Karukkankulame-ela (stream) ..	1 0 20
2 ..	Ela (stream) ..	0 1 11	19 ..	Inginigahayaya, Galkuduwalayaya, and	
3 ..	Rambawalalanda ..	115 1 13		Rambawalahena ..	69 0 36
4 ..	Cart track (road) ..	1 2 31	19½ ..	Ela (stream) ..	0 0 4
5 ..	Millagahamukalana, Weragalamukalana,		20 ..	Footpath ..	0 0 16
	Dematagalamukalana ..	254 3 10	21 ..	Eliyipathwalahena ..	23 3 32
6 ..	Footpath ..	0 0 7	22 ..	Karukkankulamewekanda (bund) aban-	
7 ..	Weragalamukalana ..	1 1 8		doned ..	0 1 12
8 ..	Gurudiyawalamukalana ..	40 1 1	23 ..	Ela (stream) ..	0 0 35
9 ..	Footpath ..	0 0 13	24 ..	Eliyipathwalahena ..	56 1 35
10 ..	Karukkankulamewewa (tank and bund) ..	65 0 17	25 ..	Ela (stream) ..	0 2 12
11 ..	Meegahawatthena ..	3 1 10	26 ..	Wawoudawalayaya ..	17 0 22
12 ..	Footpath ..	0 0 13	27 ..	Relapanawe-ela (stream) ..	0 0 34
13 ..	Meegahawatthena ..	2 0 32	28 ..	Iswetiyyayamukalana ..	79 1 24
14 ..	Horow-ela (channel) ..	0 0 30			
15 ..	Meegahawatthenyaya ..	10 3 21			
					751 3 18

and bounded as follows : on the north by the village limit of Galpottagama ; on the east by the village limit of Galpottagama the village limit of Talakolawewa, and the village limit of Hinnawewa ; on the south by the village limit of Relapanawa, the village limit of Katukeliyawa ; on the west by the village limit of Katukeliyawa and of Palugaswewa.

NOTE.—The following lots lying within the above-mentioned boundaries are excluded from this order, and their aggregate acreage of 17 acres 3 roods and 22 perches is not included in the acreage of 751 acres 3 roods and 18 perches given above :—

Preliminary plan 743.

Lot.	Name of Land.	Extent, A. R. P.
16 ..	Karukkankulamewela (T. P. 124,071) ..	4 1 15
17 ..	Do. ..	13 2 7
		17 3 22



Surveyor-General's Office,
Colombo, April 25, 1918.

Scale of 32 Chains to an Inch.

C. R. LUNDIE,
for Surveyor-General.

August 27, 1918.

J. M. DAVIES,
Special Officer.

Anuradhapura S. O. No. 989.

Order under Section 2 of "The Waste Lands Ordinances of 1897, 1899, 1900, and 1903,"
declaring Lands to be Crown Property.

In the matter of the lands commonly called or known as Sippewalanda, situate in the village of Sippewa, in the Kandu tulana of the Kadawat korale of the Nuwaragam palata, in the North-Central Province, and of "The Waste Lands Ordinances of 1897, 1899, 1900, and 1903."

The notice required by section 1 of "The Waste Lands Ordinances of 1897, 1899, 1900, and 1903," having been duly published in manner prescribed by that section in respect of the above-named lands (*vide* Notice No. 8,862), and no claim having been made to the said lands or to any interest therein within the period of three months from the date specified in the said notice, I, John Murray Davies, Special Officer appointed under section 28 of the said Ordinances, under and by virtue of the powers vested in me in that behalf by section 2 of the said Ordinances, do hereby on this 27th day of August, 1918, order and declare that the said lands, as more fully described herein below, situate in the village of Sippewa, in the Kandu tulana of the Kadawat korale of the Nuwaragam palata, in the North-Central Province, and shown as lots 2D, 2F, 2J, and 2K in preliminary plan 568 and in the annexed diagrams, and containing in extent 2 acres 3 roods and 39 perches, are the property of the Crown.

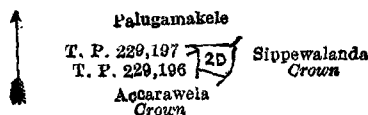
Description of the Lands referred to.

The following lots situated in the village of Sippewa, in the Kandu tulana of the Kadawat korale of the Nuwaragam palata, in the North-Central Province, as described in the annexed diagrams:—

I.—Preliminary plan 568.

Lot.	Name of Land.	Extent, A. R. P.
2D	Sippewalanda	0 0 23

and bounded as follows: on the north by Palugamakele (private); on the east by Sippewalanda declared to be the property of the Crown under the Waste Lands Ordinances; on the south by Accarawela belonging to the Crown; on the west by T. Ps. 229,196 and 229,197.



Surveyor-General's Office,
Colombo, March 14, 1918.

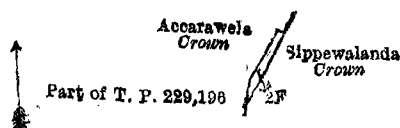
Scale of 8 Chains to an Inch.

A. H. G. DAWSON,
for Surveyor-General.

II.—Preliminary plan 568.

Lot.	Name of Land.	Extent, A. R. P.
2F	Sippewalanda	0 0 12

and bounded as follows: on the north by Accarawela belonging to the Crown; on the east by Sippewalanda declared to be the property of the Crown under the Waste Lands Ordinances; on the south by part of T. P. 229,196; on the west by Accarawela belonging to the Crown.



Surveyor-General's Office,
Colombo, March 14, 1918.

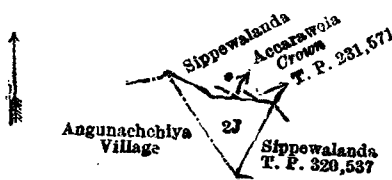
Scale of 8 Chains to an Inch.

A. H. G. DAWSON,
for Surveyor-General.

III.—Preliminary plan 568.

Lot.	Name of Land.	Extent, A. R. P.
2J	Sippewalanda	0 2 24

and bounded as follows: on the north by Sippewalanda claimed by Punchirala Vel-Vidane and others, Accarawela belonging to the Crown, T. P. 231,571; on the east by Sippewalanda sold by the Crown (T. P. 320,537); on the south by Sippewalanda sold by the Crown (T. P. 320,537), the village limit of Angunachchiya; on the west by the village limit of Angunachchiya.



Surveyor-General's Office,
Colombo, March 14, 1918.

Scale of 8 Chains to an Inch.

A. H. G. DAWSON,
for Surveyor-General.

IV.—Preliminary plan 568.

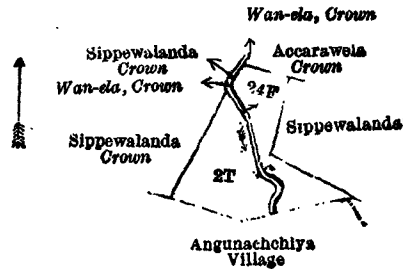
Lot.	Name of Land.	Extent, A. R. P.
2T	Sippewalanda	2 0 20

and bounded as follows: on the north by Wan-ela declared to be the property of the Crown under the Waste Lands Ordinances, Accarawela belonging to the Crown; on the east by Sippewalanda claimed by Punchirala Vel-Vidane and others; on the south by the village limit of Angunachchiya; on the west by Sippewalanda declared to be the property of the Crown under the Waste Lands Ordinances, Wan-ela declared to be the property of the Crown under the Waste Lands Ordinances, Sippewalanda declared to be the property of the Crown under the Waste Lands Ordinances.

NOTE.—The following lot lying within the above-mentioned boundaries is excluded from this part of the order, and its extent of 15 perches is not included in the acreage of 2 acres and 20 perches given above:—

Preliminary plan 568.

Lot.	Name of Land.	Extent, A. R. P.
24F	Wan-ela (stream)	0 0 15



Surveyor-General's Office,
Colombo, March 14, 1918.

Scale of 8 Chains to an Inch.

A. H. G. DAWSON,
for Surveyor-General.

J. M. DAVIES,
Special Officer.
August 27, 1918.

Anuradhapura S. O. No. 990.

Order under Section 2 of "The Waste Lands Ordinances of 1897, 1899, 1900, and 1903,"
declaring Lands to be Crown Property.

In the matter of the lands commonly called or known as Dikwewelanda, Ambagahalanda, &c., situate in the village of Ittikulama, in the Wilachchiya tulana of the Wilachchiya korale of the Nuwaragam palata, in the North-Central Province, and of "The Waste Lands Ordinances of 1897, 1899, 1900, and 1903."

THE notice required by section 1 of "The Waste Lands Ordinances of 1897, 1899, 1900, and 1903," having been duly published in manner prescribed by that section in respect of the above-named lands (*vide* Notice No. 6,849), and no claim having been made to the said lands or to any interest therein within the period of three months from the date specified in the said notice, I, John Murray Davies, Special Officer appointed under section 28 of the said Ordinances, under and by virtue of the powers vested in me in that behalf by section 2 of the said Ordinances, do hereby on this 13th day of August, 1918, order and declare that the said lands, as more fully described herein below, situate in the village of Ittikulama, in the Wilachchiya tulana of the Wilachchiya korale of the Nuwaragam palata, in the North-Central Province, and shown as lots 1, 2, 3, 4, 7, 8, 9, 10, 11, 12, 13, 14, 15, 16, 17, 18, 19, 20, 21, 22, 23, 24, 25, 26, 27, 28, 29, 30, 31, 32, 33, 34, 36, 37, 38, 39, 42, 43, 44, 45, 46½, 47½, 49, 50, 52, 53, 54, 55, 58, 59, 60, 61, 62, 63, 64, 65, 66, 67, 68, 69, 70, 71, 72, 73, 74, 75, 76, 81, 83, 84, 85, 88, 87, 88, 90, 91, 92, 93, 94, 95, 96, 97, 98, 99, 100, 101, 102, 104, 106, 107, 108, 110, 111, 113, 114, 115, 117, 118, 119, 120, 121½, 122, 123, 123½, 124, 125, 126, 127, 128, 129, 130, 131, 132, 133, 134, 135, 136, 137, 138, 139, 140, 141, 142, 143, 144, 145, 146, 147, 148, 149, 150, 154, 155, 156, 157, 158, 159, 161, 162, 163, 164, 165, 166, 167, 168, 169, 170, 171, 172, 173, 174, 175, 178, 179, 180, 181, 182, 183, 184, 185, 186, 186½, 187, 188, and 189 in preliminary plan 729 and in the annexed diagram, and containing in extent 5,469 acres 3 roods and 11 perches, are the property of the Crown.

Description of the Lands referred to.

The following lots situated in the village of Ittikulama, in the Wilachchiya tulana of the Wilachchiya korale of the Nuwaragam palata, in the North-Central Province, as described in the annexed diagram:—

Preliminary plan 729.

Lot.	Name of Land.	Extent, A. R. P.	Lot.	Name of Land.	Extent, A. R. P.
1	Dikwewelanda, Ambagahalanda, Etorawalalandayaya, Nellagollewelandanda, Ela-ahabodalanda, Dekwewekatuwa	255 0 2	8	Cart track (road)	1 0 7
2	Ittikalume-ela (stream)	5 1 12	9	Kiriyaahalanda and Kiriyaahayaya	76 2 26
3	Dangahalanda, Bogahalanda, Kiriyaahayaya, Heenadutuwa, Wewekatuwa	159 2 8	10	Meekandawelamukalana and Pathahemukulana	46 1 1
4	Horow-ela (stream)	0 0 11	11	Path	0 0 30
"	Do. (do.)	0 0 18	12	Kadaimemukalana, Meekandawalamukalana, and Pathahemukulana	240 2 30
			13	Path	0 0 18
			14	Ettalawelanda	25 1 34
			15	Tarana witiye-ela (stream)	2 0 17

Lot.	Name of Land.	Extent, A. R. P.	Lot.	Name of Land.	Extent, A. R. P.
16	Duilgahagodawalamukalana	33 0 13	88	Undiyagamawewa (abandoned tank)	21 1 6
17	Hawan-ola (stream)	0 0 10	90	Undiyagamawekanda (tank bund)	0 2 8
18	Nugagahalanda	4 0 16	91	Footpath	0 0 8
19	Horow-ola (stream)	0 1 1	92	Sudupitiyelanda, Palugahadamana, Dangahalanda, Mylagahalanda, Weerawalanda, and Dummetiyalanda	76 2 2
20	Ettalawelanda, Palukolawalanda, Dapuyayelanda, and Godawalanda	307 2 11	93	Sudupitiyewekanda and Mahawekanda (abandoned tank bund)	3 3 15
21	Path	0 0 12	94	Footpath	0 0 31
22	Taranawetiyekekanda, tank bund (abandoned)	0 3 13	95	Nelugollewewewa (tank)	60 1 9
23	Taranawetiyekekanda (abandoned tank bund)	0 3 15	96	Footpath	0 0 14
24	Path	0 0 5	97	Kabellapeenuwewemukalana, Galviharemukalana, Nelugollewemukalana, Palukolawalamukalana, and Nelugollewekotuwa	213 0 23
25	Mylagahayaya, Palugahayaya, Weeragahayaya, Meekandawalanda, Taranawetiyekekanda, Galeyayelanda, and Kiriyaahalanda	129 1 7	98	Kabellapeenuwewe-ela and Nelugollewe-ela (stream)	2 0 39
26	Heenadutuwewa (tank)	42 0 9	99	Kabellapeenuwewemukalana and Paherubawembuwemukalana	146 0 22
27	Kiriyaahalanda (reservation for bund)	2 2 39	100	Keeriyagahayaya, Kandeyadapuyaya, Sudupitiyelanda, Nelugollewekatuwa, Dematagahalanda, Keeriyagahalanda, Mylagahalanda, Weerawalanda, Dunumehiyalanda, and Palugahalanda	518 2 34
28	Cart track (road)	1 2 1	101	Timbirigahalanda and Asweddumelanda	24 3 6
29	Weeragahayaya and Kiriyaahalanda	20 2 0	102	Wewekele and Wekandekele (reservation for bund)	10 1 21
30	Halmillakalawewa (tank)	57 3 32	104	Ela (stream)	0 0 3
31	Kongahalanda (reservation for bund)	3 2 33	106	Kumbukgahakele (reservation for Horow-ela)	0 0 31
32	Dangahalanda	7 0 22	107	Horow-ela (channel)	0 0 33
33	Path (path)	0 0 5	108	Wekandekele (reservation for bund)	0 1 21
34	Do.	0 0 37	110	Dunumehiyalanda	0 2 33
36	Nelugollewa-ela (stream)	2 0 21	111	Tisbamba	0 3 12
37	Wan-ela (stream)	0 0 36	113	Do.	1 0 11
38	Ambagahalanda (reservation for bund)	3 1 35	114	Cart track (road)	0 1 17
39	Horow-ola (stream)	0 0 29	115	Ehetugahalanda (reservation for bund)	0 1 19
42	Palugahadamana, Mahadamana, Sudupitiyelanda, Ambagahalanda, Keeriyagahalanda, Dangahalanda, Palugahalanda, Dematagahalanda, and Mylagahalanda	286 1 5	117	Tisbamba	1 0 19
43	Ittikulame-ela (stream)	7 0 12	118	Do.	1 0 13
44	Palugahakatuwa, Palugahayaya, Mylagahayaya, and Timbirigahalanda	26 3 12	119	Footpath (path)	0 0 8
45	Timbirigahalanda (reservation for ela)	2 2 17	120	Ottangalawanata and Balankatupitiyelanda	18 3 33
46½	Mylagahayaya (reservation for road)	0 1 10	121½	Wella (channel)	0 0 17
47½	Do.	0 1 33	122	Wan-ela (stream)	0 0 20
49	Wella (channel)	0 1 9	123	Wankonelanda	3 1 27
50	Mylagahayaya	2 3 3	123½	Wella (channel)	0 0 6
52	Wella (channel)	0 0 16	124	Footpath (path)	0 0 3
53	Cart track (road)	0 2 20	125	Wankonelanda	0 2 32
54	Mylagahayayalindamulalanda, Wangedielelenda, Paluwattelanda, Taranawitiyelanda, and Godawalanda	137 3 39	126	Wankonelanda and Ottangalawanata (reservation for bund)	2 0 12
55	Wella (channel)	0 0 22	127	Kuda Ittikulamewewa (tank)	47 1 3
58	Ela (stream) (dry)	0 0 19	128	Acharyagama-ela (stream)	0 1 32
59	Wella (channel)	0 0 8	129	Katupola, Karagahalanda, Kongahalanda, and Horakahawembuwa	38 2 8
60	Wan-ela (stream)	0 0 10	130	Minipittaniya (cemetery)	0 2 4
61	Path (path)	0 0 1	131	Footpath (approach road to cemetery)	0 0 11
62	Lindamulalanda (reservation for bund)	2 2 32	132	Gansabhawa road (road)	0 3 11
63	Ettalawewewa (tank)	53 0 29	133	Ottangalawanata (reservation for bund)	1 1 22
64	Dapuyaye-ela (stream)	1 1 2	134	Gansabha road (road)	0 1 14
65	Dapuyayemukalana	4 3 23	135	Wewkatuwa, Mawattalanda, Ottangalawanata, Ehetugahalanda, and Ehetugahalanda	140 1 29
66	Do.	7 2 36	136	Ittikulamawewa (tank)	237 1 35
67	Ettalaw-ela (stream)	0 0 34	137	Footpath (path)	0 1 28
68	Wankonemukulana and Dapuyayemukalana	42 0 24	138	Karuwalagahawekanda (abandoned tank bund)	1 3 29
69	Footpath	0 0 34	139	Pahala Kabellepeenuwewekanda (abandoned tank bund)	1 1 23
70	Dapuyayemukalana and Acharyagamamukulana	49 3 23	140	Do.	1 0 34
71	Lolugahayaya, Acharyagamakole, Palugahalanda, and Nugagahalanda	77 1 18	141	Footpath (path)	0 0 22
72	Footpath	0 0 32	142	Kabellepeenuwewemukalana	55 2 13
73	Ottangalawanata, Palugahalanda, Lindamulalanda, Wankonelanda, Dapuyayelanda, and Moragahalanda	158 3 33	143	Kabellepeenuwewe-ela (stream)	0 0 30
74	Footpath	0 0 29	144	Dangollewemukalana and Kabellepeenuwewemukalana	390 3 5
75	Cart track	0 2 18	145	Kabellepeenuwewa (tank)	50 0 2
76	Mylagahayaya, Siyambalagahalanda	5 2 16	146	Kabellepeenuwewemukalana (reservation for bund)	6 0 39
81	Wella (channel)	0 2 25	147	Footpath (path)	0 0 5
83	Timbirigahalanda, Konwaleyaya, and Kudagamawewekatuwa	15 1 5			
84	Wella (channel)	0 0 4			
85	Footpath	0 0 1			
86	Do.	0 0 5			
87	Kongahalanda and Wekandekele (reservation for bund)	2 2 13			

Lot.	Name of Land.	Extent, A. R. P.	Lot.	Name of Land.	Extent, A. R. P.
148	Dangollewemukalana and Kabellepeenuwemukalana	15 3 28	171	Paluwekanda (abandoned tank bund)	0 2 2
149	Horow-ela (channel)	0 0 7	172	Do.	0 1 25
150	Ela (stream)	0 0 1	173	Paluwewe-ela (stream)	1 0 32
154	Do.	0 0 17	174	Footpath (path)	0 0 5
155	Footpath (path)	0 0 3	175	Do.	0 0 27
156	Dangollewe-ela (stream)	0 1 8	178	Wewekele (reservation for bund)	4 2 15
157	Footpath (path)	0 0 11	179	Kenduwagamewewa (tank)	36 2 38
158	Dangollewemukalana, Kabellepeenuwemukalana, and Siyambalagahamukalana	65 2 10	180	Footpath (path)	0 0 18
159	Dangollewewepitakelle (abandoned field)	0 0 29	181	Galketalanda	16 1 29
161	Dangollewe-ela (stream)	0 0 30	182	Kondigiliye-ela (stream)	0 1 38
162	Dangollewemukalana and Palugahalanda	12 3 1	183	Iyalanda, Helambagahahena, Potanihena, Siyambalagahahena, Dangahahena, Iipattalanda, Wanehena, Katuwalelanda, Potanilanda, Palukolawalalanda, Konwalayaya, and Kendagamawewkatuwa	231 2 14
163	Footpath (path)	0 0 13	184	Footpath (path)	0 0 22
164	Wekandeketele (reservation for bund)	2 0 6	185	Helambagahahenyaya	20 2 25
165	Dangollewewa (tank)	28 3 1	186	Ambagahawewe-ela (stream)	0 3 35
166	Footpath (path)	0 0 9	186½	Part of Ambagahawewe-ela (stream)	0 0 2
167	Undugodagama-ela (stream)	0 1 31	187	Waddiyagamawekanda (abandoned tank bund)	1 0 23
168	Siyambalagahalanda, Kokpitiyelanda, and Dangolleweyaya	57 1 37	188	Palugahahenyaya, Penelagahayaya, Waddiyagamawekatuwa, and Wewelanda	160 2 16
169	Footpath (path)	0 0 21	189	Aliyawiddawewe-ela (stream)	0 1 30
170	Keppetiyawalalanda, Kokpitiyelanda, Siyambalagahalanda, Dematalanda, Iipattalanda, Wanehena, Dangahahena, Palukolawalalanda, Kokpitiyawatalanda, Paluwewelanda, and Kendagamayaya	395 0 17			5,469 3 11

and bounded as follows: on the north by topo preliminary plan 7, the village limit of Siwalapitiya; on the east by the village limit of Etawewa, the village limit of Ihagama, the village limit of Aliyawiddawewa; on the south by the village limit of Ambagahawewa, the boundary of Andarawe tulana (the village limit of Kudawewa), topo preliminary plan 5 (the boundary of Moragalla Kadawwat tulana); on the west by topo preliminary plan 7.

NOTE.—The following lots lying within the above-mentioned boundaries are excluded from this order, and their aggregate acreage of 282 acres and 2 roods is not included in the acreage of 5,469 acres 3 roods and 11 perches given above:—

Preliminary plan 729.

Lot.	Name of Land.	Extent, A. R. P.	Lot.	Name of Land.	Extent, A. R. P.
A 5	Heenadutuwwewela	16 3 26	c 112	Gangoda	4 2 17
A 6	Kohombagahakamata (threshing-floor)	0 1 14	D 56	Ettalawewela	12 3 32
B 35	Mahadamana, Ambagahalanda, and Siyambalagahalanda	92 3 22	D 57	Siyambalagahakamata (threshing-floor)	0 1 0
B 40	Nelugollewewela	5 1 4	E 151	Kabellapeenuwewekumbura	0 0 33
B 41	Kohombagahakamata (threshing-floor)	0 0 22	E 152	Kabellapeenuwemukalana, Kabellapeenuwewehena (T. Ps. 156,332, 227,328, and 227,327)	16 0 4
c 46	Accaraidama, T. Ps. 134,608, 297,352, 156,349, and 297,353	48 1 31	E 153	Siyambalagahakamata (threshing-floor)	0 1 11
c 47	Palugahakamata (threshing-floor)	0 0 17	F 176	Kamata (threshing-floor)	0 0 12
c 48	Akkaaraidama	2 3 24	F 177	Kendeuvagamawala	4 2 34
c 51	Lolugahakamata (threshing-floor)	0 0 30	89	Pinkumbura	4 1 34
c 77	Palugahakamata (do.)	0 0 25	109	Ambagahawatta	0 2 15
c 78	Dambagahakamata (do.)	0 0 23	116	Pansalawatta	2 0 14
c 79	Do. (do.)	0 0 22	121	Kuda Ittikulamewela	13 1 30
c 80	Palugahakamata	0 0 35	160	Dangollewewela (T. P. 156,336)	7 0 0
c 82	Ittikulamē Puranawela	46 1 25			282 2 0
c 103	Kumbukgahakele (T. P. 290,180)	1 0 9			
c 105	Kongahakamata and Dangahakamata (threshing-floors)	0 1 35			

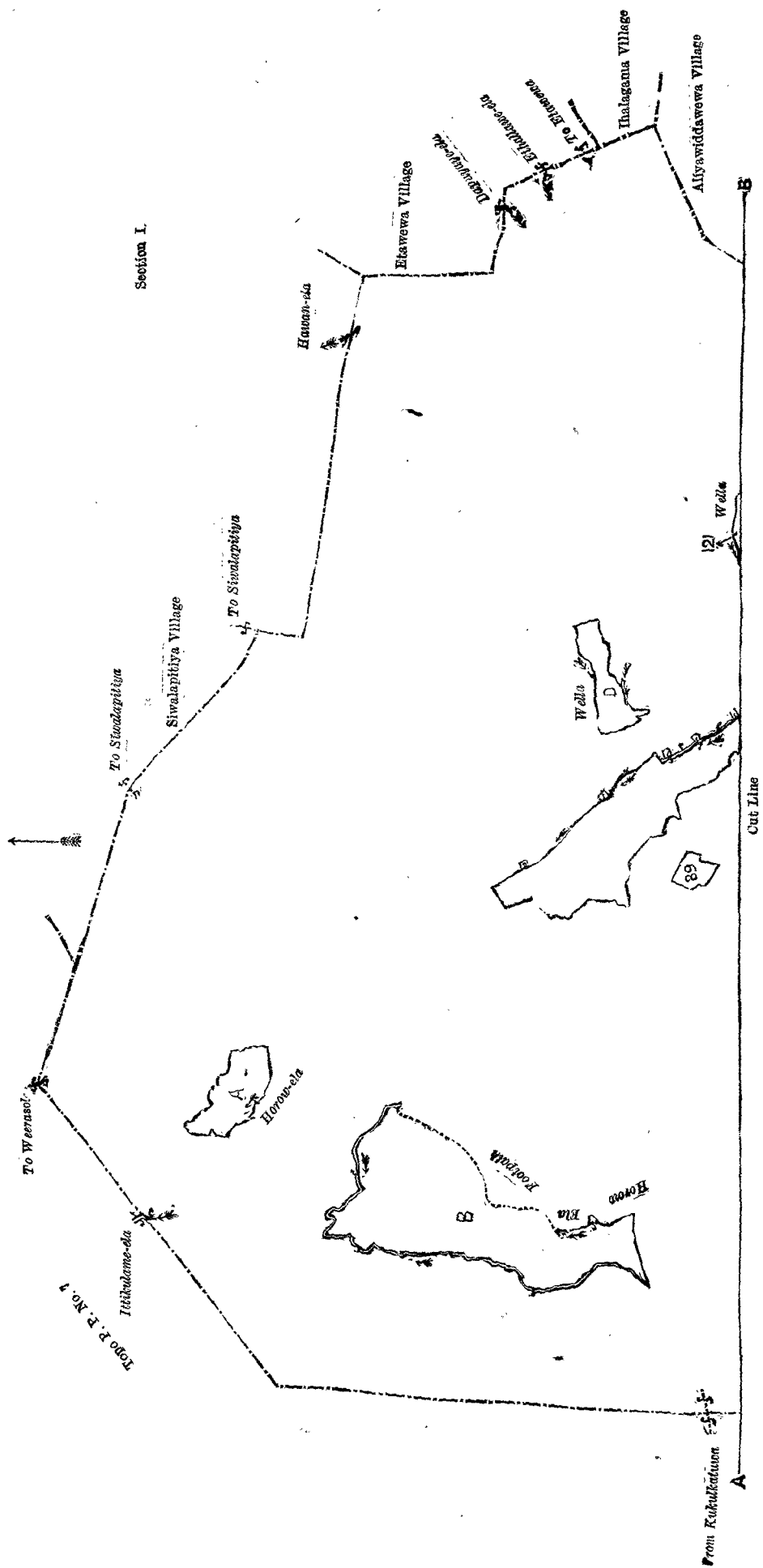
[For Diagrams of Sections I. and II. see pages 1901 and 1902]

Uva S. O. No. 2,321.

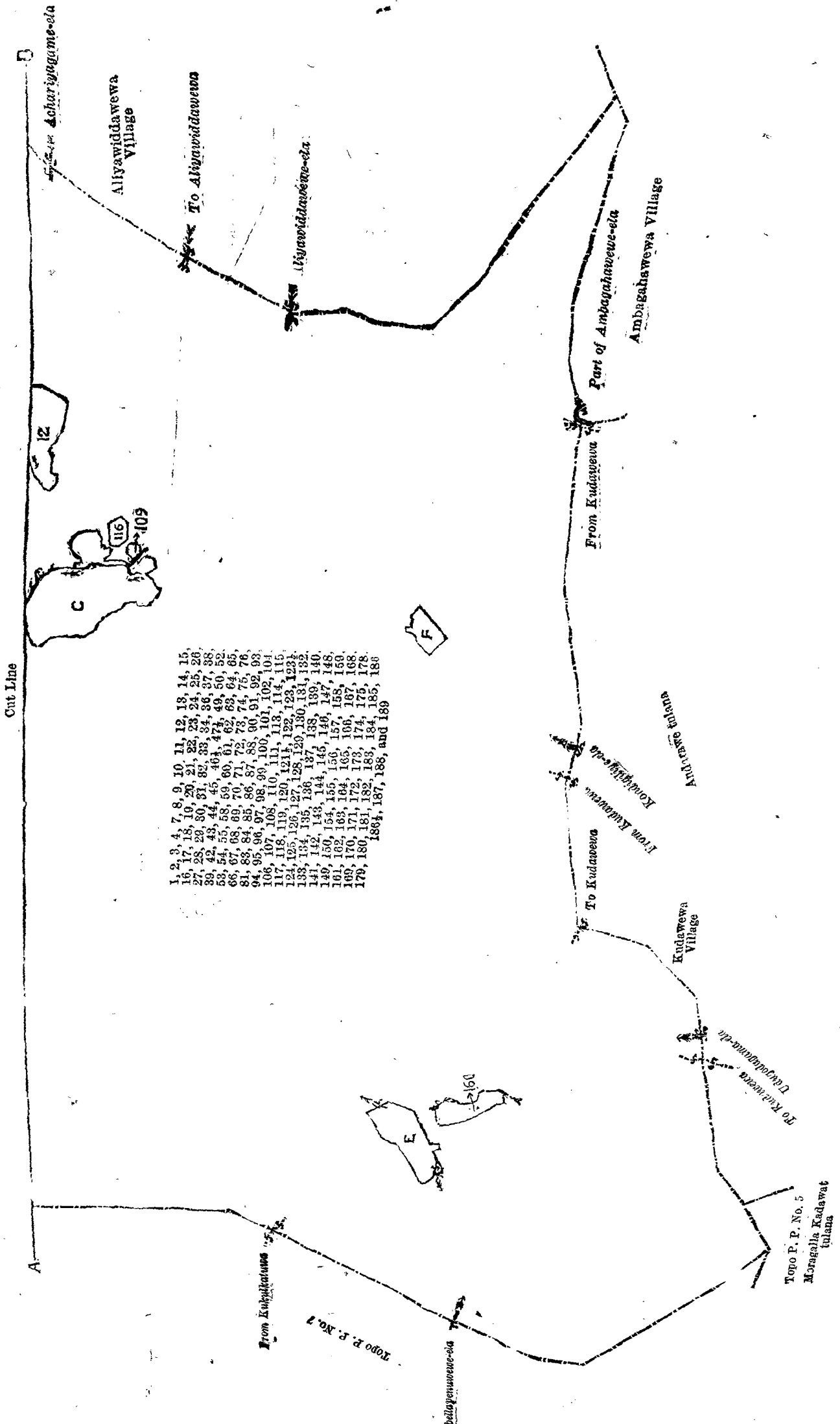
Order under Section 2 of "The Waste Lands Ordinances of 1897, 1899, 1900, and 1903," declaring Lands to be Crown Property.

In the matter of the lands commonly called or known as Ambalandaremukalana (reservation along the road), Ambalandaremukalana (reservation along the stream), &c., situate in the village of Ulwita, in the Kandukara korale of the Buttala division, in the Province of Uva, and of "The Waste Lands Ordinances of 1897, 1899, 1900, and 1903."

THE notice required by section 1 of "The Waste Lands Ordinances of 1897, 1899, 1900, and 1903," having been published in manner prescribed by that section in respect of the above-named lands (*vide* Notice No. 5,504), and no claim having been made to the said lands or to any interest therein within the period of three months from the date specified.



Section II.



Surveyor-General's Office,
Colombo, March 21, 1918.

Scale of 32 Chains to an Inch.

August 15, 1918.

J. M. DAVIES,
Special Officer.

C. R. LUNDIE,
for Surveyor-General.

in the said notice, I, John Murray Davies, Special Officer appointed under section 28 of the said Ordinances, under and by virtue of the powers vested in me in that behalf by section 2 of the said Ordinances, do hereby on this 15th day of August, 1918, order and declare that the said lands, as more fully described herein below, situate in the village of Ulwita, in the Kandukara korale of the Buttala division, in the Province of Uva, and shown as lots 1B, 1C, 1E, 3C, 3D, 3E, 3F, 3G, 4, 6, 7, 7B, 7C1, 7D, 7½, 8A, 8½, 9½, 9½A, 9½B, 9½C, 9½D, 12½, 18, 19, 19A, 19B, 20A, 20B, 20C, 20E, 20F, 20G, 22, 22A, 22C, 24, 25, and 26 in preliminary plan 270 and in the annexed diagram, and containing in extent 374 acres 2 roods and 18 perches, are the property of the Crown.

Description of the Lands referred to.

The following lots situated in the village of Ulwita, in the Kandukara korale of the Buttala division, in the Province of Uva, as described in the annexed diagram:—

Preliminary plan 270.

Lot.	Name of Land.	Extent, A. R. P.	Lot.	Name of Land.	Extent, A. R. P.
1B ..	Ambalandaremukalana (reservation along the road)	1 0 18	9½C ..	Part of footpath ..	0 0 3
1C ..	Do. (do.)	1 2 22	9½D ..	Do. ..	0 0 1
1E ..	Do. (reservation along the stream)	2 2 3	12½ ..	Do. ..	0 0 36
3C ..	Parts of Kuda-oya, Kosgolle-oya, ela, and Hunukete-ara ..	6 2 31	18 ..	Part of Ambadande-ara, Mala-ara, and Medagan-ara ..	2 2 14
3D ..	Parts of Mahagalende-ara ..	0 0 5	19 ..	Ambadande-aramukalana ..	18 2 30
3E ..	Do. ..	0 0 3	19A ..	Do. ..	2 3 21
3F ..	Do. ..	0 0 6	19B ..	Do. (reservation along the stream) ..	6 3 6
3G ..	Part of Nugaketine-ara ..	0 0 9	20A ..	Bulutalugalemukalana ..	9 2 23
4 ..	Part of minor road ..	0 3 3	20B ..	Do. ..	3 1 19
6 ..	Burutagasgodapatana ..	3 3 20	20C ..	Do. ..	110 1 2
7 ..	Nugatennemukalana and Ampitigodaroda ..	16 2 4	20E ..	Do. ..	0 1 36
7B ..	Do. ..	0 0 6	20F ..	Do. ..	0 0 12
7C1 ..	Do. (reservation along the road)	0 3 12	20G ..	Do. ..	0 3 24
7D ..	Do. (do.)	2 0 19	22 ..	Kukurumanketiyeapatana ..	80 0 38
7½ ..	Part of minor road ..	0 3 10	22A ..	Do. ..	9 3 32
8A ..	Helagedarawatta (reservation along the road)	0 0 32	22C ..	Do. ..	0 1 14
8½ ..	Part of minor road ..	0 0 2	24 ..	Peraketiye-ara ..	0 1 12
9½ ..	Part of footpath ..	0 0 9	25 ..	Ginikatuhelepatana and Medakandepata ..	90 0 13
9½A ..	Do. ..	0 0 33	26 ..	Ginikatuhelemala-ara ..	0 0 33
9½B ..	Do. ..	0 0 2			374 2 18

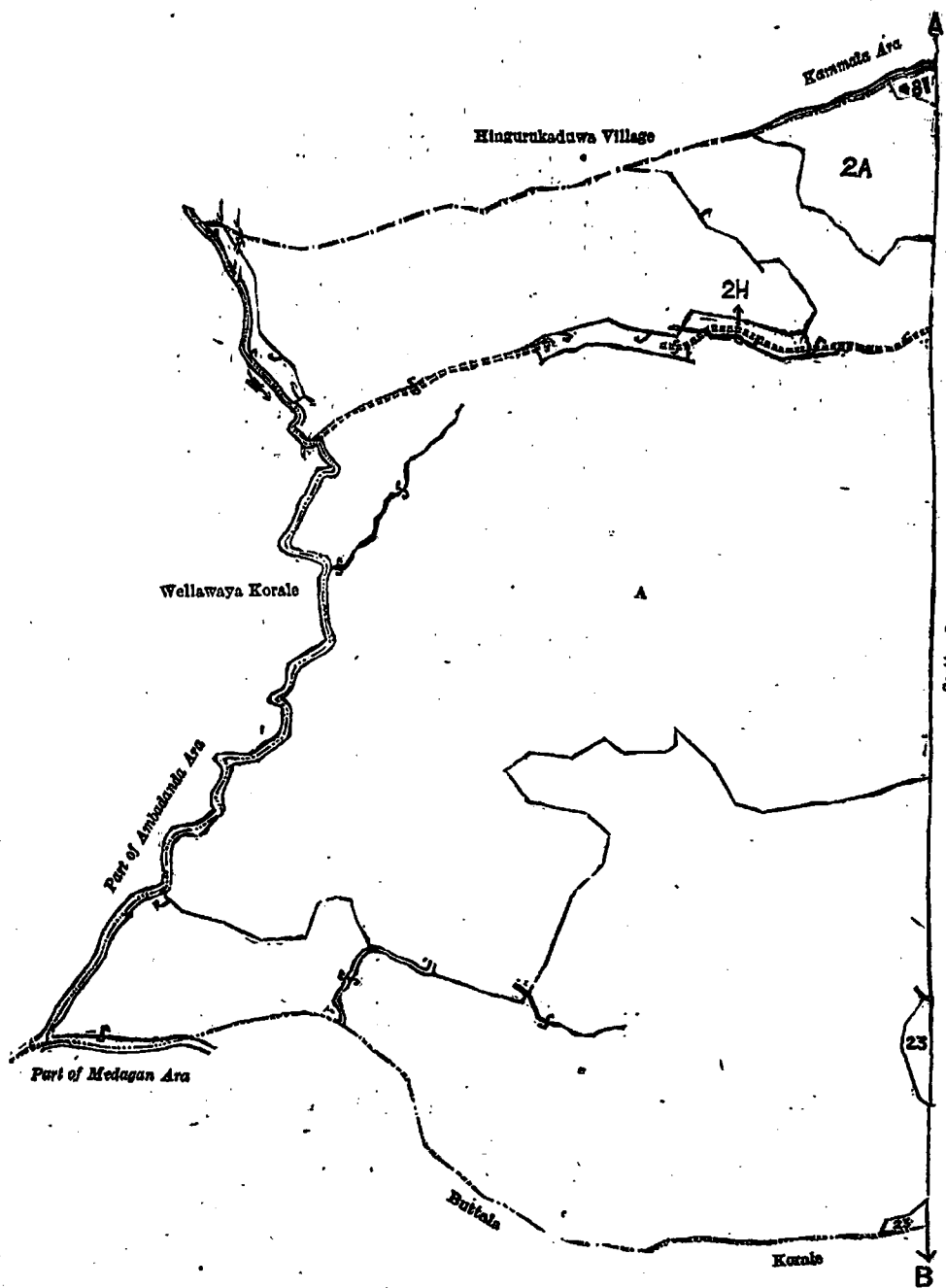
and bounded as follows: on the north by the village limit of Hingurukaduwa, the village limit of Hingurukaduwa (the Kammala-ara), the Kammala-ara, part of Kosgolla-oya (the village limit of Hirimale); on the east by part of Kosgolle-oya (the village limit of Hirimale) part of Kuda-oya (the village limit of Keliwessa); on the south by the boundary of the Buttala korale, part of Medagan-ara (the boundary of the Buttala korale); on the west by part of Ambadanda-ara (the boundary of the Wellawaya korale).

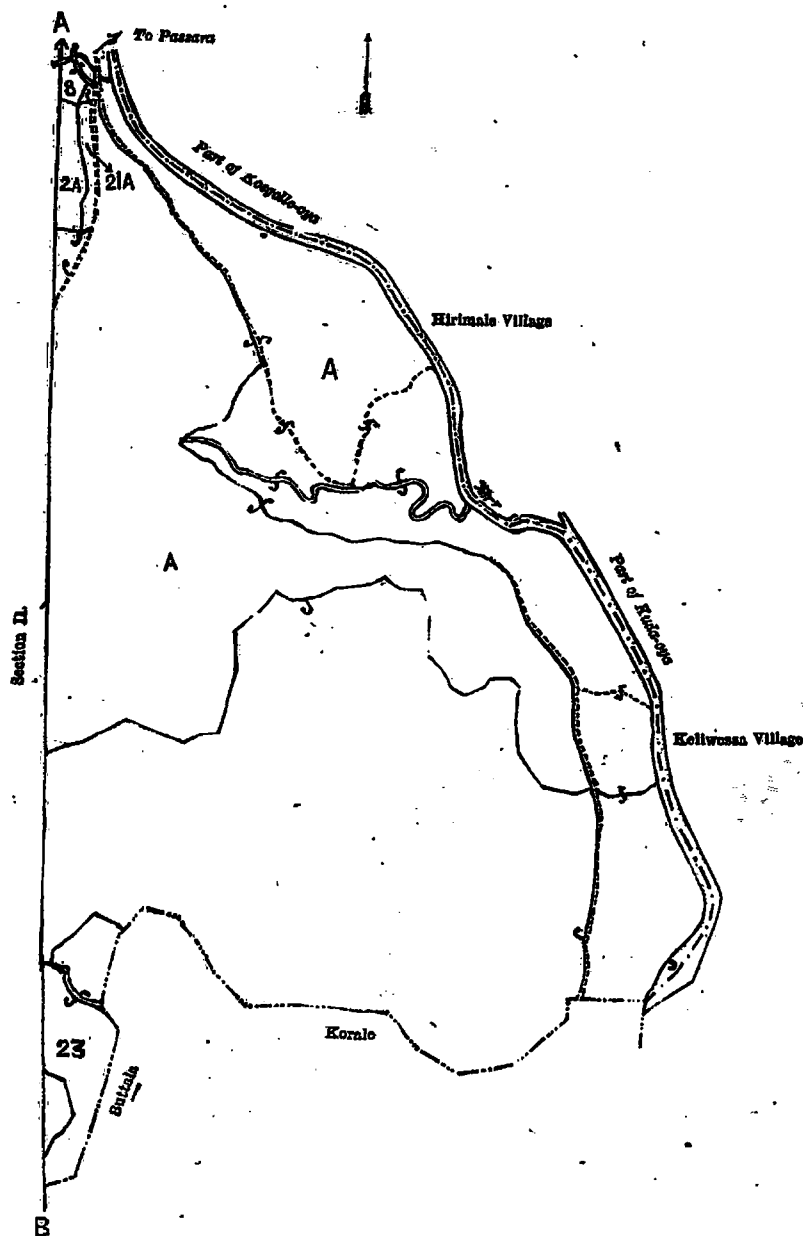
NOTE.—The following lots lying within the above-mentioned boundaries are excluded from this order, and no part of their aggregate acreage of 562 acres and 1 rood is included in the acreage of 374 acres 2 roods and 18 perches given above:—

Preliminary plan 270.

Lot.	Name of Land.	Extent, A. R. P.	Lot.	Name of Land.	Extent, A. R. P.
2A ..	Nugatennehenyaya ..	17 1 32	A 2G ..	Nugatennehenyaya (reservation along the road)	2 1 31
2A1 ..	Do. (reservation along the road)	1 3 11	A 2I ..	Do. (do.)	0 2 24
2H ..	Do. (do.)	1 0 32	A 2J ..	Do. (do.)	1 3 31
8 ..	Helagederawatta ..	2 0 11	A 2K ..	Do. (do.)	1 2 27
23 ..	Peraketiyehenyaya ..	14 2 5	A 2L ..	Do. ..	4 3 8
A 1 ..	Ambalandaremukalana ..	23 1 21	A 2M ..	Do. (reservation along the stream) ..	12 1 10
A 1A ..	Do. ..	6 3 19	A 2N ..	Do. ..	27 2 17
A 1D ..	Do. ..	14 2 11	A 3 ..	Parts of Mala-ara, Nugaketine-ara, Kukurumanketiye-ara, Mahagalende-ara, and Hunukete-ara ..	3 3 35
A 2 ..	Nugatennehenyaya, Ambadandehenyaya, Henwalagederahena, Annasigalehena, Rukattanayaya, Mahagallandehena, Oyawelinakandugahapitiyeyaya, Galelandeyaya, Iriyagaskiulemukalana, Ginikatuhelemukalana, Veladarandeyaya, Ampitiyegodahena, Pansalawattekella ..	233 3 31	A 3H ..	Parts of Nugaketine-ara (stream) ..	1 0 17
A 2B ..	Nugatennehenyaya ..	1 2 25	A 5 ..	Kahawattekandemukalana ..	0 3 32
A 2C ..	Do. ..	6 0 6	A 7A ..	Nugatennemukalana and Ampitigodaroda ..	1 1 35
A 2D ..	Do. ..	0 3 7	A 7C ..	Do. ..	1 0 7
A 2E ..	Do. ..	23 3 12	A 15 ..	Kamategederawatta and Julgahagederawatta ..	1 1 1
			A 16 ..	Wattegedera and Alutgederawatta ..	1 1 35
			A 17 ..	Henwalagederapaluwatta ..	1 1 34
			A 19C ..	Ambadanda-aramukalana ..	0 0 35

Lot.	Name of Land.	Extent, A. B. P.	Lot.	Name of Land.	Extent, A. B. P.
A 20 ..	Bulutelugalemukalana	71 3 1	A 12 ¹ / ₂ A ..	Part of footpath ..	0 0 9
A 20D ..	Do.	1 2 12	A 13 ..	Walawwewatta and Landearewatta	3 0 20
A 21 ..	Ara (stream)	0 2 7	A 13 ¹ / ₂ ..	Part of footpath ..	0 0 4
A 22A1 ..	Kukurumanketiyeptana	0 0 32	A 13 ¹ / ₂ ..	Do.	0 0 1
A 22A2 ..	Do.	0 0 5	A 14 ..	Galgearawa	0 2 16
A 22B ..	Do.	0 0 2	A 14 ¹ / ₂ ..	Walawwewattekella	0 2 18
A 2F ..	Nugatennehenyaya	5 1 37	A 16A ..	Wattegedara, Alutgedarawatta	1 0 16
A 3A ..	Mahawela-ela	0 0 16	A 27 ..	Agatelanda	15 0 12
A 3B ..	Do.	0 0 6	A 28 ..	Galtumbe	0 0 9
A 9 ..	Meegonkumbura <i>alias</i> Kongahakumbura, Mahawela	37 2 23	A 29 ..	Do.	0 0 6
A 10 ..	Galtumbe	0 0 12	A 30 ..	Pahalawela	15 0 13
A 11 ..	Do.	0 0 17			
A 12 ..	Pahalawatta and Pansalawatta	2 1 24			
					562 1 0





Surveyor-General's Office.
Colombo, July 25, 1918.

Scale of 16 Chains to an Inch.

C. R. LUNDIE,
for Surveyor-General

August 15, 1918. J. M. DAVIES,
Special Officer.

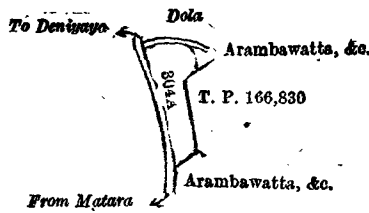
**Order under Section 2 of "The Waste Lands Ordinances of 1897, 1899, 1900, and 1903,"
declaring Land to be Crown Property.**

In the matter of the land commonly called or known as Arambawattaparapatiya, situate in the village of Kotapola, in the Morawak korale of the Matara District, in the Southern Province, and of "The Waste Lands Ordinances of 1897, 1899, 1900, and 1903."

THE notice required by section 1 of "The Waste Lands Ordinances of 1897, 1899, 1900, and 1903," having been duly published in manner prescribed by that section in respect of the above-named land (*vide* Notice No. 3,855), and no claim having been made to the said land or to any interest therein within the period of three months from the date specified in the said notice, I, Thomas Reid, Assistant Government Agent of the Matara District, under and by virtue of the powers vested in me in that behalf by section 2 of the said Ordinances, do hereby on this 15th day of August, 1918, order and declare that the said land, as more fully described herein below, situate in the village of Kotapola, in the Morawak korale of the Matara District, in the Southern Province, and shown as lot 304A, in block survey preliminary plan No. 45, and in the annexed diagram, and containing in extent 2 roods and 6 perches, is the property of the Crown.

Description of the Land referred to.

The land commonly called or known as Arambawatteparapatiya, situated in the village of Kotapola, in the Morawak korale of the Matara District, in the Southern Province, containing in extent 2 roods and 6 perches, and shown as lot 304A, in block survey preliminary plan 45, and in the annexed diagram; and bounded as follows: on the north by a dola; on the east by Arambawatta claimed by W. Adirian and others, and T. P. 166,830; on the south by Arambawatta claimed by W. Adirian and others; on the west by a road.



Scale of 8 Chains to an Inch.

Surveyor-General's Office,
Colombo, April 4, 1917.

A. H. G. DAWSON,
for Surveyor-General.

August 15, 1918.

T. REID,
Assistant Government Agent.

PRELIMINARY NOTICES.

Kegalla Notice No. 7,030.

Notice under "The Waste Lands Ordinances of 1897, 1899, 1900, and 1903."

TAKE notice that unless within three months from October 18, 1918, the persons, if any, who claim any interest in the lands hereinafter mentioned or in any one or more of such lands or to some interest therein make claim in person or in writing to the said lands or any of them or to some interest therein to Frederick Lewis, Esq., Special Officer appointed under section 28 of "The Waste Lands Ordinances of 1897, 1899, 1900, and 1903," at his office at Colombo:

Such Special Officer, in pursuance of the powers vested in him by the said Ordinances, will declare by writing under his hand that the said lands, or such of them as to which no claim has been made, are the property of the Crown.

FREDERICK LEWIS,
Special Officer.

Description of the Lands referred to.

The following lots situated in the village of Puwakmote, in the Walgam pattu of the Kinigoda korale of the Kegalla District, in the Province of Sabaragamuwa, as described in the annexed diagrams:—

I.—Preliminary plan 150.

Lot.	Name of Land.	Extent, A. R. P.
IH	Pansalahena	0 1 32

and bounded as follows: on the north by the village limit of Udugama; on the east by Kapukandemukalana *alias* Welgalakandemukalana declared to be the property of the Crown under the Waste Lands Ordinances; on the south and west by the village limit of Udugama.



Surveyor-General's Office,
Colombo, August 15, 1918.

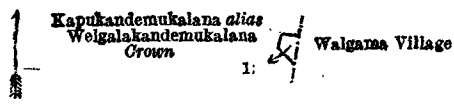
Scale of 8 Chains to an Inch.

C. R. LUNDIE,
for Surveyor-General.

II.—Preliminary plan 150.

Lot.	Name of Land.	Extent, A. R. P.
IK	Kandehena	0 0 10

and bounded as follows: on the north by Kapukandemukalana *alias* Welgalakandemukalana declared to be the property of the Crown under the Waste Lands Ordinances; on the east by the village limit of Walgama; on the south and west by Kapukandemukalana *alias* Welgalakandemukalana declared to be the property of the Crown under the Waste Lands Ordinances.



Surveyor-General's Office,
Colombo, August 15, 1918.

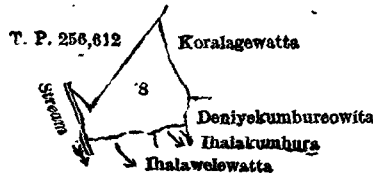
Scale of 8 Chains to an Inch.

C. R. LUNDIE,
for Surveyor-General.

III.—Preliminary plan 150.

Lot.	Name of Land.	Extent, A. R. P.
8	Kongahamulahena	1 0 20

and bounded as follows : on the north by T. P. 256,612 ; on the east by Koralogewatta claimed by Undugodagedara Punchirala, Deniyekumbureowita claimed by Hennekgedera Appuhamy and another ; on the south by Ihalakumbura claimed by Undugodagedera Dingiri Appuhamy and others, Ihalawelewatta claimed by the heirs of Undugodagedara Bandirala ; on the west by a stream.



Surveyor-General's Office,
Colombo, August 15, 1918.

Scale of 8 Chains to an Inch.

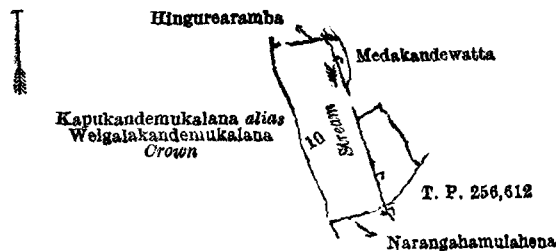
C. R. LUNDIE,
for Surveyor-General.

IV.—Preliminary plan 150.

Lot.	Name of Land.	Extent, A. R. P.
10	Hingurehena	2 0 39

(Exclusive of the stream passing through the land.)

and bounded as follows : on the north by Hingurearamba declared private under the Waste Lands Ordinances ; on the east by Medakandewatta claimed by Undiyagodagedara Kalu Banda, a stream, Medakandewatta claimed by Undiyagodagedara Kalu Banda ; on the south by T. P. 256,612, Narangahamulahena sold by the Crown ; on the west by Kapukandemukulana *alias* Welgalakandemukulana declared to be the property of the Crown under the Waste Lands Ordinances.



Surveyor-General's Office,
Colombo, August 15, 1918.

Scale of 8 Chains to an Inch.

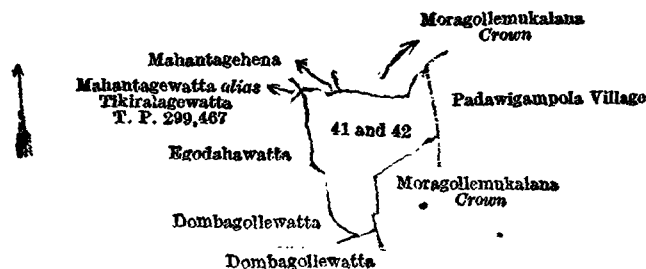
C. R. LUNDIE,
for Surveyor-General.

V.—Preliminary plan 150.

Lot.	Name of Land.	Extent, A. R. P.
41	Wetenehena <i>alias</i> Kandehena	1 2 12
42	Dombagollehena	0 1 26

1 3 38

and bounded as follows : on the north by Mahantagehena sold by the Crown, Moragollemukulana declared to be the property of the Crown under the Waste Lands Ordinances ; on the east by the village limit of Padawigampola ; on the south by Moragollemukulana declared to be the property of the Crown under the Waste Lands Ordinances, Dombagollewatta claimed by Dissanayaka Mudiyanse Kiri Banda Mudiyanse and others ; on the west by Dombagollewatta claimed by Dissanayaka Mudiyanse Appuhamy and others, Egodahawatta claimed by Undugodagedara Kalu Banda and others, Mahantagewatta *alias* Tikiralagewatta sold by the Crown (T. P. 299,467).



Surveyor-General's Office,
Colombo, August 15, 1918.

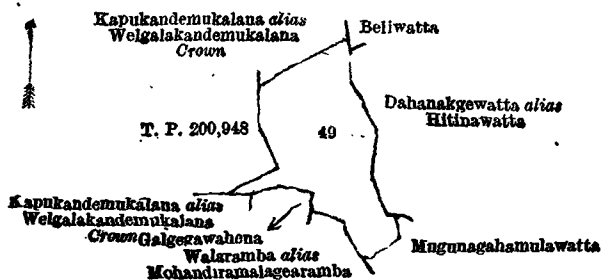
Scale of 8 Chains to an Inch.

C. R. LUNDIE,
for Surveyor-General.

VI.—Preliminary plan 150.

Lot.	Name of Land.	Extent, A. R. P.
49	Liniyagollehena	2 3 14

and bounded as follows : on the north by Kapukandemukulana *alias* Welgalakandemukulana declared to be the property of the Crown under the Waste Lands Ordinances ; on the east by Beliwatta claimed by Dunukewattegedera Appuhamy and others, Dahanakgowatta *alias* Hitinawatta claimed by Dahanaka Mudiyanse Mudiyanse and another, Mugunagahamulawatta claimed by Dahanaka Mudiyanse Pinhamy and others ; on the south by Mugunagahamulawatta claimed by Dahanaka Mudiyanse Pinhamy and others, Walaramba *alias* Mohandiramalage Aramba claimed by Kahuachchedara Mudalinihamy and others ; on the west by Galgawahena sold by the Crown, Kapukandemukulana *alias* Welgalakandemukulana declared to be the property of the Crown under the Waste Lands Ordinances, T. P. 200,948.



Surveyor-General's Office,
Colombo, August 15, 1918.

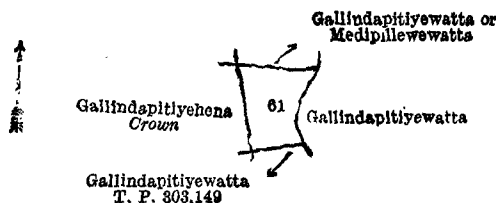
Scale of 8 Chains to an Inch.

C. R. LUNDIE,
for Surveyor-General.

VII.—Preliminary plan 150.

Lot.	Name of Land.	Extent, A. R. P.
61	Gallindapitiyehena	0 3 1

and bounded as follows : on the north by Gallindapitiyewatta or Medipillewawatta claimed by Dunukewatayelage Bandia and others ; on the east by Gallindapitiyewatta claimed by Konara Mudiyansele Ukku Banda and others ; on the south by Gallindapitiyewatta sold by the Crown (T. P. 303,149) ; on the west by Gallindapitiyehena belonging to the Crown.



Surveyor-General's Office,
Colombo, August 15, 1918.


Scale of 8 Chains to an Inch.

C. R. LUNDIE,
for Surveyor-General.

VIII.—Preliminary plan 150.

Lot.	Name of Land.	Extent, A. R. P.
68	Pilimunuwehena	0 2 16

and bounded as follows : on the north by T. P. 164,937, the village limit of Padawigampola ; on the east by the village limit of Dahanpahuwa ; on the south and west by Pinkumbura claimed by Puwakmote pansala.



Surveyor-General's Office,
Colombo, August 15, 1918.

Scale of 8 Chains to an Inch.

C. R. LUNDIE,
for Surveyor-General.

Kegalla S. O. 10—1918.

Kegalla Notice No. 7,031.

Notice under "The Waste Lands Ordinances of 1897, 1899, 1900, and 1903."

TAKE notice that unless within three months from October 18, 1918, the persons, if any, who claim any interest in the lands hereinafter mentioned or in any one or more of such lands or to some interest therein make claim in person in writing to the said lands or any of them or to some interest therein to Frederick Lewis, Esq., Special Officer appointed under section 28 of "The Waste Lands Ordinances of 1897, 1899, 1900, and 1903," at his office at Colombo :

Such Special Officer, in pursuance of the powers vested in him by the said Ordinances, will declare by writing under his hand that the said lands, or such of them as to which no claim has been made, are the property of the Crown.

FREDERICK LEWIS,
Special Officer.

Description of the Lands referred to.

The following lots situated in the village of Bamunaula, in the Walgam pattu of the Kinigoda korale of the Kegalla District, in the Province of Sabaragamuwa, as described in the annexed diagram :—

Preliminary plan 134.

Lot.	Name of Land.	Extent, A. R. P.
82	Streams	0 1 36
83	Footpath	0 0 3
		0 1 39

and bounded as follows : on the north by the village limit of Udanwita ; on the east by the village limit of Nattambura ; on the south by the village limit of Dambulla ; on the west by the village limit of Kudagama.

NOTE.—The following lots lying within the above-mentioned boundaries are excluded from this notice, and no part of their aggregate acreage of 106 acres 3 roods and 35 perches is included in the extent of 1 rood and 39 perches given above:—

Preliminary plan 134.					
Lot.	Name of Land.	Extent, A. R. P.	Lot.	Name of Land.	Extent, A. R. P.
A 1 ..	Hitinawatta 1 0 26	A 44 ..	Galkotuwehena 0 2 25
A 2 ..	Nilamburakumburuyaya 38 1 6	A 45 ..	Galkotuwewatta 1 0 8
A 2½ ..	T. P. 55,933 0 1 25	A 46 ..	Hitinawatta 0 0 21
A 2⅓ ..	Bowalakumbura 1 3 1	A 47 ..	Udugamagewatta 0 1 29
A 3 ..	Hitinawatta 0 2 11	A 48 ..	Galkotuwewatta 0 1 17
A 4 ..	T. P. 302,722 0 0 38	A 49 ..	Udugamagewatta 0 1 22
A 4A ..	Pinkumburepillawa 0 0 6	A 50 ..	Nambanpolagewatta 0 1 37
A 5 ..	Do. (T. P. 304,116) 0 0 25	A 51 ..	Kosinnagewatta 1 1 2
A 6 ..	Nugagahamulahena (T. P. 304,117) 1 2 17	A 52 ..	Keraminiyawatta 0 0 39
A 7 ..	Hitinawattehena (T. P. 302,733) 0 1 13	A 53 ..	Etaheraliyagahamulawatta 0 2 34
A 8 ..	Deniyewatta (T. P. 302,961) 0 3 3	A 54 ..	Pinchigewatta 0 2 16
A 9 ..	Do. (do.) 0 1 10	A 55 ..	Etambagahamulawatta 1 0 1
A 10 ..	Ambagahamulahena (T. P. 304,141) 0 1 33	A 56 ..	Bomaluwewatta 1 1 13
A 11 ..	Ambagahamulawatta (T. P. 304,141) 0 1 9	A 57 ..	Bowalakumburepillawa 0 1 0
A 12 ..	Siniambagahamulawatta (T. P. 304,118) 0 1 13	A 58 ..	Gonnagahalandepillewa and Kon- gahamulahena 1 3 13
A 13 ..	Ambagahamulawatta (T. P. 304,140) 0 1 9	A 59 ..	Etambagahamulawatta 0 0 35
A 14 ..	Hitinawatta 1 2 26	A 60 ..	Pillagawawatta and Etambagaha- mulawatta 3 3 1
A 15 ..	Do. 0 3 25	A 61 ..	Kandewatta <i>alias</i> Alawattehena (T. P. 302,966) 0 1 6
A 16 ..	Hitinawattehena (T. P. 302,734) 0 0 28	A 62 ..	Kandehena and Alawattehena (T. P. 318,339) 5 1 13
A 17 ..	Jamanarangahamulahena (T. P. 302,962) 0 1 33	A 62A ..	Dambullekandemukalana (do.) 0 2 31
A 18 ..	Gallindawatta 0 1 12	A 63 ..	Do. 1 2 10
A 19 ..	Do. 0 1 31	A 63A ..	Do. 2 0 20
A 20 ..	Do. 0 1 1	A 64 ..	Delgahamulahena (T. P. 324,139) 0 2 34
A 21 ..	Wahumpurawatta 0 1 12	A 65 ..	T. P. 206,249 0 2 30
A 22 ..	Do. 0 1 12	A 66 ..	Delgahamulahena (T. P. 324,140) 0 3 19
A 23 ..	Bogahamulawatta 0 0 29	A 67 ..	T. P. 174,127 0 2 30
A 24 ..	Welepillewa 0 0 19	A 68 ..	Nitulgolchena 3 2 2
A 25 ..	Hitinawatta 0 2 30	A 69 ..	Udagamagewatta 0 0 28
A 26 ..	Ritigahamulawatta 0 1 0	A 70 ..	Galkotuwewatta 0 1 14
A 27 ..	Siyambalagahamulawatta 0 1 27	A 71 ..	Nitulgollehena (T. P. 302,967) 0 2 18
A 28 ..	Paluwatta 0 1 29	A 72 ..	Do. (T. P. 302,968) 0 2 35
A 29 ..	Hitinawatta 0 1 4	A 73 ..	Madapolahena <i>alias</i> Hennekgehena (T. P. 302,969) 0 3 12
A 30 ..	Do. 0 0 23	A 74 ..	Hitinawatta 1 1 10
A 31 ..	Do. 0 1 25	A 75 ..	Galkotuwewatta 0 0 8
A 32 ..	Paragahamulawatta 1 2 36	A 76 ..	Siyambalagahamulawatta (T. P. 302,969) 0 3 25
A 33 ..	Kajugahamulawatta 0 1 31	A 77 ..	Siyambalagahamulahena <i>alias</i> Bo- gahamulahena (T. P. 302,970) 0 3 20
A 34 ..	Do. 0 1 33	A 78 ..	Siyambalagahamulahena (T. P. 302,970) 0 1 22
A 35 ..	Bogahamulawatta 0 0 21	A 79 ..	Wahumpurayalagehena 1 0 23
A 36 ..	Do. (T. P. 302,963) 0 3 14	A 80 ..	Madapolahena 2 1 27
A 37 ..	Bogahamulahena (T. P. 302,964) 0 2 13	A 81 ..	Nugagahamulahena (T. P. 309,170) 1 1 30
A 38 ..	Bogahamulawatta <i>alias</i> Galkotuwe- watta 0 0 39			
A 39 ..	Galkotuwehena (T. P. 302,965) 0 1 4			
A 40 ..	Ambagahamulawatta (T. P. 309,172) 0 2 29			
A 41 ..	Limbagahamulahena (T. P. 304,142) 1 3 18			
A 42 ..	Wariyagolatennegalagawahena (T. P. 304,139) 0 2 24			
A 43 ..	Do. (do.) 1 3 22			
					106 3 35

[For Diagram see page 1910.]

Kegalla Notice No. 7,032.

Notice under "The Waste Lands Ordinances of 1897, 1899, 1900, and 1903."

TAKE notice that unless within three months from October 18, 1918, the persons, if any, who claim any interest in the lands hereinafter mentioned or in any one or more of such lands or to some interest therein make claim in person or in writing to the said lands or any of them or to some interest therein Frederick Lewis, Esq., Special Officer appointed under section 28 of "The Waste Lands Ordinances of 1897, 1899, 1900, and 1903," at his office at Colombo:

Such Special Officer, in pursuance of the powers vested in him by the said Ordinances, will declare by writing under his hand that the said lands, or such of them as to which no claim has been made, are the property of the Crown.

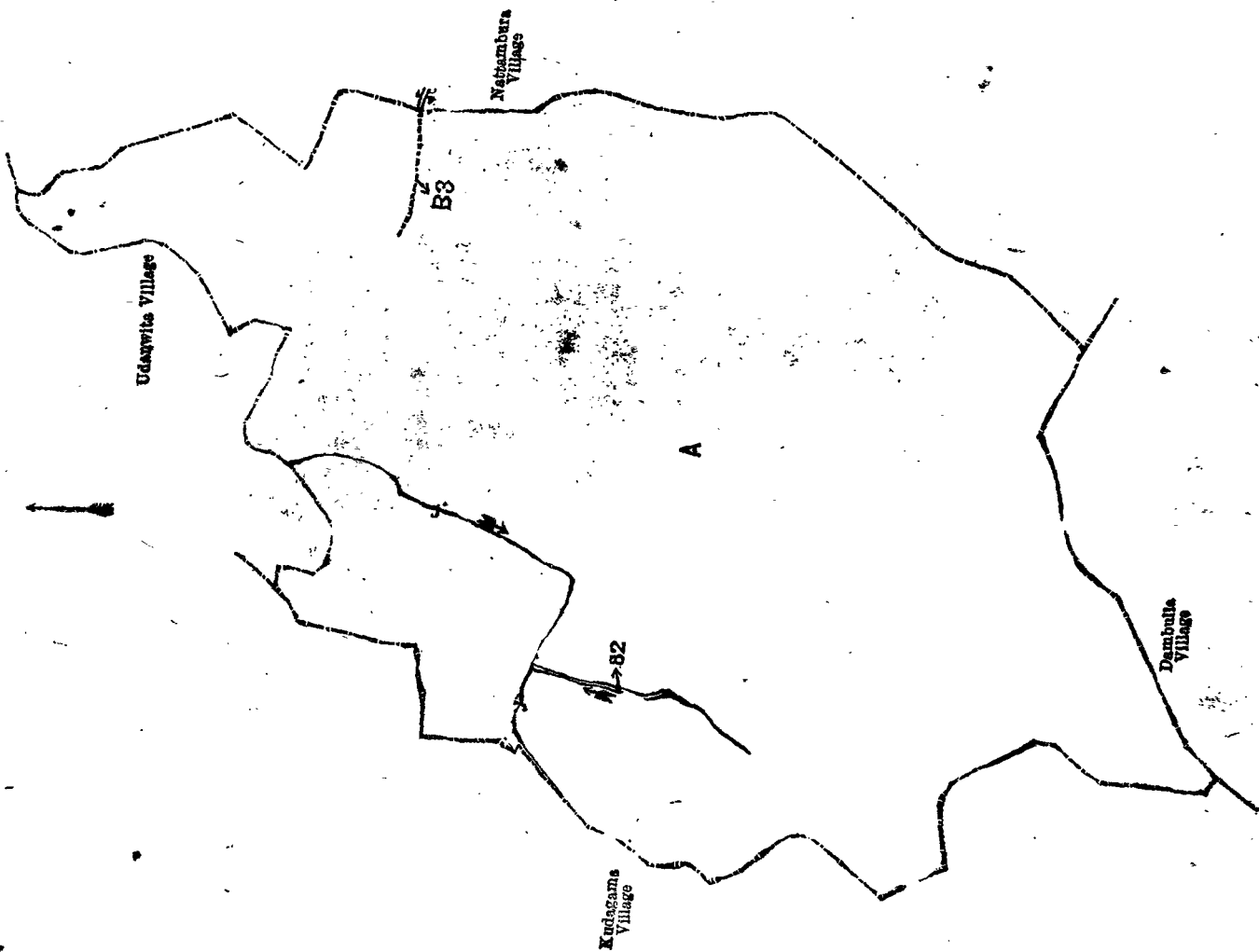
FREDERICK LEWIS,
Special Officer.

Description of the Lands referred to.

The following lots situated in the village of Yatapawala, in the Walgam pattu of the Kinigoda korale of the Kegalla District, in the Province of Sabaragamuwa, as described in the annexed diagram:—

Preliminary plan 154.					
Lot.	Name of Land.	Extent, A. R. P.			
32 ..	Roads and paths 0 1 14			
33 ..	Part of Maha-oya and streams 8 0 39			
					8 2 13

and bounded as follows: on the north by the village limit of Puwakmote; on the east by the village limit of Dahenpahuwa, the village limit of Oddare, the village limit of Korahetta; on the south by part of Maha-oya; on the west by the village limit of Yatagama, the village limit of Puwakmote.



Surveyor-General's Office,
Colombo, August 20, 1918.

Scale of 8 Chains to an Inch.

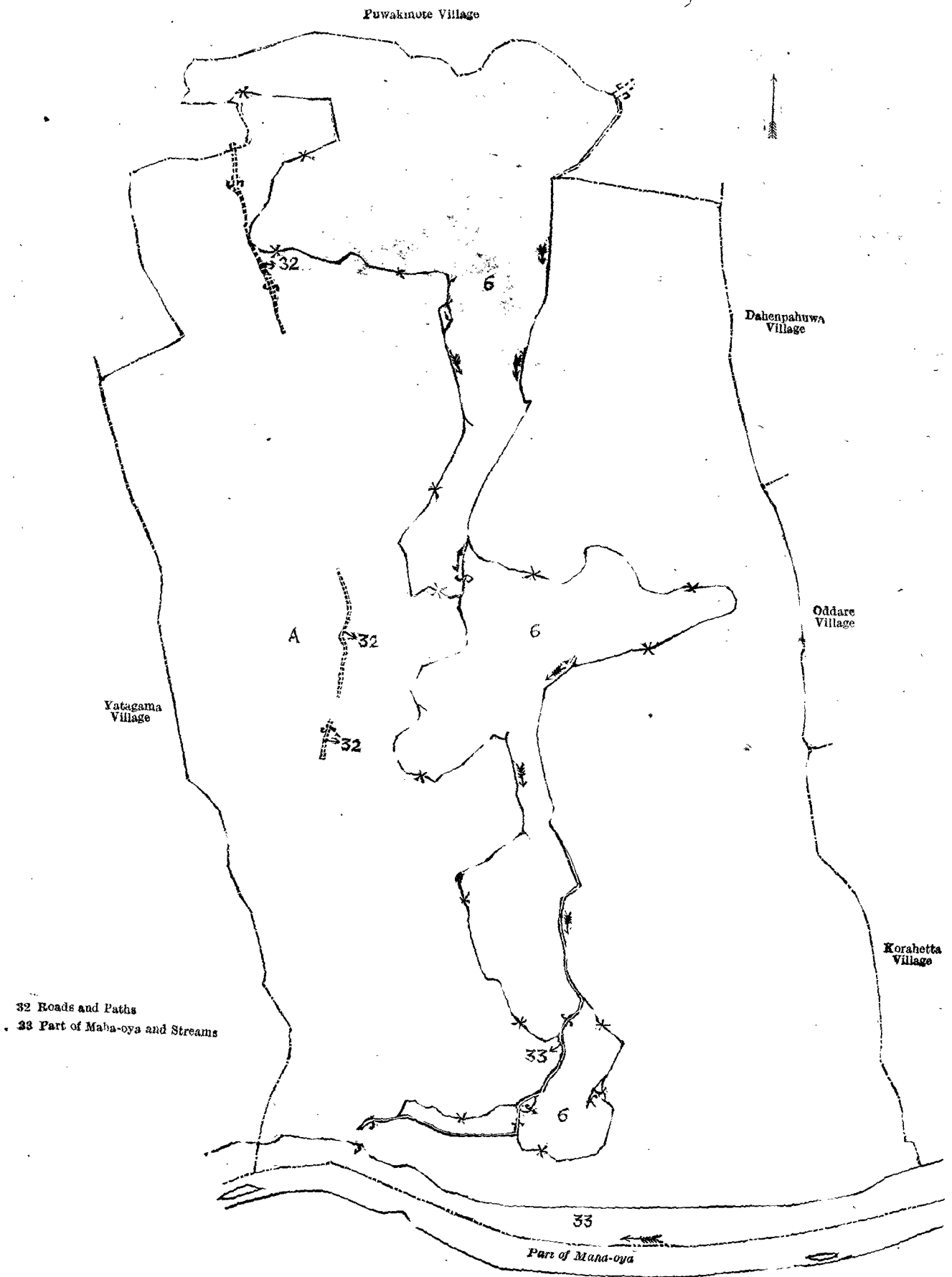
C. R. LUNDIE,
for Surveyor-General.

Kegalla S. O. 11—1918.

NOTE.—The following lots lying within the above-mentioned boundaries are excluded from this notice, and no part of their aggregate acreage of 221 acres 2 roods and 36 perches is included in the acreage of 8 acres 2 roods and 3 perches given above:—

Preliminary plan 154.

Lot.	Name of Land.	Extent, A. R. P.	Lot.	Name of Land.	Extent, A. R. P.
1 ..	T. P. 171,707 ..	62 3 22	A 21 ..	Dodanmullepillewa ..	0 1 5
2 ..	Madabodawatta (T. P. 303,126) ..	5 2 27	A 22 ..	T. P. 247,244 ..	5 3 6
3 ..	Do. ..	0 1 5	A 22½ ..	Dodanmullewatta ..	0 0 11
4 ..	Madabadawattedeniya (T.P. 303,126)	0 1 15	A 23 ..	Do. ..	2 2 7
5 ..	Madabodahena (do.)	4 3 24	A 24 ..	Ratmalagollehena (T. P. 316,167) ..	1 1 27
7 ..	Kankanamadeniya ..	0 3 8	A 25 ..	Bogahamulawatta <i>alias</i> Kumbuk-	
8 ..	T. Ps. 171,708, 171,709, and 198,355	14 1 14		kumburewatta ..	2 2 15
9 ..	Kahatagahamulawatta ..	1 2 32	A 26 ..	Bogahamulahena ..	3 2 16
9½ ..	Kahatagahamulahena <i>alias</i> Kande-		A 26½ ..	Henayadeniya ..	0 2 22
	hena ..	0 0 8	A 27 ..	Katuwagaladeniya ..	0 1 19
10 ..	Dodanmullewatta ..	6 0 6	A 28 ..	Pititumbewatta, Wagollewatta ..	31 0 7
11 ..	Dodanmullehena ..	2 3 0	A 29 ..	Wagollehena ..	3 2 17
12 ..	Kanuketiyahena ..	3 0 32	A 30 ..	Katuwagaladeniya ..	0 3 32
13 ..	Kanuketiyahena <i>alias</i> Atalahahena	1 0 28	A 31 ..	Oyagawawatta ..	0 3 1
14 ..	Kanuketiyawatta <i>alias</i> Atalahewatta	0 1 30	A 34 ..	Railway reservation ..	6 1 38
15 ..	Miambagahamulahena ..	0 0 22	A 34A ..	Do. ..	0 0 25
16 ..	Do. ..	1 0 33	A 34B ..	Do. ..	0 0 31
17 ..	Kohuambagahamulahena ..	0 0 35	A 34C ..	Do. ..	0 0 37
18 ..	Kalawitigodellewatta ..	1 0 24	A 34D ..	Do. ..	0 0 30
19 ..	Kalawitigodellewatta <i>alias</i> Kumbuk-		6 ..	Walatadeniyakumbura, Walata-	
	kumburewatta ..	1 1 33		deniya, Pinkumbura, &c. ..	50 1 15
20 ..	Ratmalagollewatta <i>alias</i> Kumbuk-				
	kumburewatta ..	1 2 37			
					221 2 36



Surveyor-General's Office,
Colombo, August 16, 1918.

Scale of 8 Chains to an Inch.

Kegalla S. O. 12—1918.

C. R. LUNDIE,
for Surveyor-General

Kegalla Notice No. 7,033.

Notice under "The Waste Lands Ordinances of 1897, 1899, 1900, and 1903."

TAKES notice that unless within three months from October 18, 1918, the persons, if any, who claim any interest in the lands hereinafter mentioned or in any one or more of such lands or to some interest therein make claim in person or in writing to the said lands or any of them or to some interest therein to Frederick Lewis, Esq., Special Officer appointed under section 28 of "The Waste Lands Ordinances of 1897, 1899, 1900, and 1903," at his office at Colombo:

Such Special Officer, in pursuance of the powers vested in him by the said Ordinances, will declare by writing under his hand that the said lands, or such of them as to which no claim has been made, are the property of the Crown.

FREDERICK LEWIS,
Special Officer.

Description of the Lands referred to.

The following lots situated in the village of Kadawattiya, in the Walgam patta of the Kinigoda korale of the Kegalla District, in the Province of Sabaragamuwa, as described in the annexed diagram:—

Preliminary plan 141.

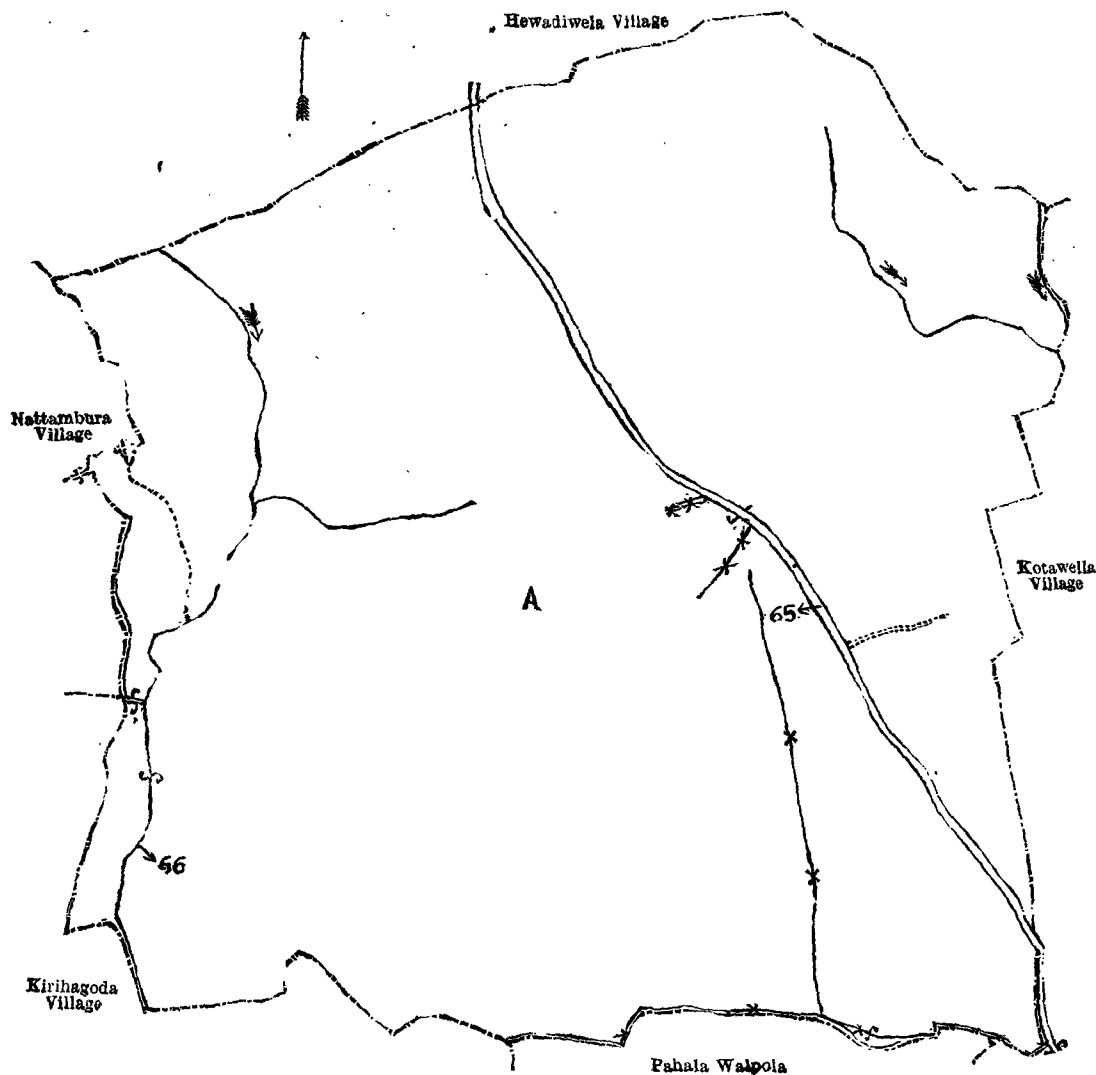
Lot.	Name of Land.	Extent, A. R. P.
65	Roads and paths	1 1 33
66	Streams	0 1 29
		<u>1 3 22</u>

and bounded as follows: on the north by the village limit of Hewadiwela; on the east by the village limit of Hewadiwela, the village limit of Kotawella; on the south by the village limit of Pahala Walpola, the village limit of Mirihagoda; on the west by the village limit of Mirihagoda, the village limit of Nattambura.

NOTE.—The following lots lying within the above-mentioned boundaries are excluded from this notice, and no part of their aggregate acreage of 138 acres 3 roods and 7 perches is included in the acreage of 1 acre 3 roods and 22 perches given above:—

Preliminary plan 141.

Lot.	Name of Land.	Extent, A. R. P.	Lot.	Name of Land.	Extent, A. R. P.
A 1	Mandandakumbura and Muttukeliyawa kumbura	8 1 14	A 35	Bamunamullawatta (T. P. 304,133)	1 0 36
A 2	Muttukeliyawa kumbura and Pottakumbureowita <i>alias</i> purana	2 1 31	A 36	Do.	0 3 24
A 3	Welikarehena (T. P. 296,647)	0 2 3	A 37	Hathlahagodawatta	1 1 38
A 4	Ganimehenawatta (T. P. 296,646)	3 ⁰⁰ 0 27	A 38	Gederawatta <i>alias</i> Goluwegawatta	2 2 1
A 5	Welikarehena (T. P. 303,834)	0 2 31	A 39	Hitinawatta <i>alias</i> Bandagewatta	2 3 29
A 6	Do. (do.)	0 2 30	A 40	Gorakangekawatta	1 2 18
A 8	Ganimehena (T. P. 296,646)	0 0 28	A 41	Wewagawatta	1 0 25
A 9	Nagahamulalandewatta (T. P. 304,137)	1 3 23	A 42	Weweliyaddeowita	0 1 3
A 10	Nagahamulalandehena (do.)	0 2 1	A 43	Malangewewa and Malangewewaowita (T. P. 297,051)	1 1 16
A 11	Nagahalandeganimehena (T. P. 303,835)	0 1 33	A 44	Kogahamulawatta	0 0 23
A 12	Talgahamulawatta (T. P. 296,645)	0 3 36	A 45	Bamunamullapillewa	0 1 11
A 13	Arambekumburuyaya	5 0 0	A 46	Kahatagahamulawatta	0 2 8
A 14	Galgodawatta (T. P. 304,136)	0 0 29	A 47	Talgahamulawatta	1 0 27
A 15	Galgodahena (do.)	1 1 26	A 48	Gederawatta	0 3 2
A 16	Pansalawatta	1 0 14	A 49	Hitinawatta	1 0 22
A 17	Nagahamulalandehena	1 2 30	A 50	Do.	0 2 12
A 18	Kiriwanawatta (T. P. 296,644)	2 0 18	A 51	Kadurugahalandewatta <i>alias</i> Katulandewatta (T. P. 304,135)	10 2 28
A 20	Kiriwanahena <i>alias</i> Welikarehena (T. P. 296,643)	1 0 18	A 52	Katulandehenyaya (T. P. 304,135)	8 0 6
A 21	Borellehena <i>alias</i> Millagahamulahena	1 1 34	A 53	Warapitiyawatta (T. P. 304,132)	2 0 19
A 22	Welikarehenewatta <i>alias</i> Kadurugawahena (T. P. 297,054)	3 1 4	A 54	Do.	0 1 17
A 23	Millagahamulawatta <i>alias</i> Werallehena (T. P. 297,054)	1 1 4	A 55	Gonnagahamulawatta (T. P. 297,050)	3 1 13
A 24	Werallehenewatta	1 3 12	A 56	Katulandehenyaya (T. P. 304,135)	3 0 16
A 24½	Muttukeliyawa wopillewawatta	0 0 31	A 57	Katulandewatta (T. P. 193,753 and 193,198)	3 1 24
A 25	Kadurugahamulawatta	0 1 21	A 57½	Do. (T. P. 304,135)	0 0 31
A 26	Ritigahakumburepillewa <i>alias</i> Arayanayakagodapillewa	0 1 21	A 58	Kadurugahalandewatta <i>alias</i> Katulandewatta (T. P. 304,135)	1 2 39
A 27	Malangakahakotuwewatta	1 1 37	A 59	Kadurugahalandewatta (T. P. 304,134)	2 1 26
A 28	Do.	0 1 24	A 60	Delgahamulawatta <i>alias</i> Tennakongewatta (T. P. 304,134)	0 3 2
A 29	Kadurugahamulahena	1 1 21	A 60½	Delgahamulahena (T. P. 297,346)	0 3 0
A 30	Malangawatta (T. P. 297,053)	1 2 6	A 61	Imbulgahamulawatta and Berakaryagawatta	2 0 37
A 31	Kongahamulahanawatta (T. P. 297,052)	2 3 23	A 62	Galadeniyawatta	1 1 8
A 33	Kiriwanemillagahamulawatta (T. P. 297,049)	0 3 0	A 63	Ridiwillekumbura, Muttettuwa, Alugolla, &c.	28 2 0
A 34	Kiriwanahena	1 2 19	A 64	Kapitiyawatta	0 0 27
A 34½	Do. (T. P. 297,051)	0 1 10			<u>138 3 7</u>



Surveyor-General's Office,
Colombo, August 31, 1918.

Scale of 8 Chains to an Inch.

C. R. LUNDIE,
for Surveyor-General.

Kegalla S. O. 13—1918.

Kegalla Notice No. 7,034.

Notice under "The Waste Lands Ordinances of 1897, 1899, 1900, and 1903."

TAKE notice that unless within three months from October 18, 1918, the persons, if any, who claim any interest in the lands hereinafter mentioned or in any one or more of such lands or to some interest therein make claim in person or in writing to the said lands or any of them or to some interest therein to Frederick Lewis, Esq., Special Officer appointed under section 28 of "The Waste Lands Ordinances of 1897, 1899, 1900, and 1903," at his office at Colombo :

Such Special Officer, in pursuance of the powers vested in him by the said Ordinances, will declare by writing under his hand that the said lands, or such of them as to which no claim has been made, are the property of the Crown.

FREDERICK LEWIS,
Special Officer.

Description of the Lands referred to.

The following lots situated in the village of Walgama, in the Walgam pattu of the Kinigoda korale of the Kegalla District, in the Province of Sabaragamuwa, as described in the annexed diagram :—

Lot.	Name of Land.	Preliminary plan 149.				Extent, A. R. P.
417	.. Footpaths 0 3 9	
418	.. Streams 2 3 25	
					3 2 34	

and bounded as follows : on the north by the boundary of the North-Western Province, the village limit of Medagaladeniya ; on the east by the village limit of Uda Galadeniya, the village limit of Wetenna, the village limit of Puwakmote ; on the south by the village limit of Udagama, the boundary of the North-Western Province ; on the west by the boundary of the North-Western Province.

NOTE.—The following lots lying within the above-mentioned boundaries are excluded from this notice, and no part of their aggregate acreage of 653 acres 2 roods and 23 perches is included in the acreage of 3 acres 2 roods and 34 perches given above:—

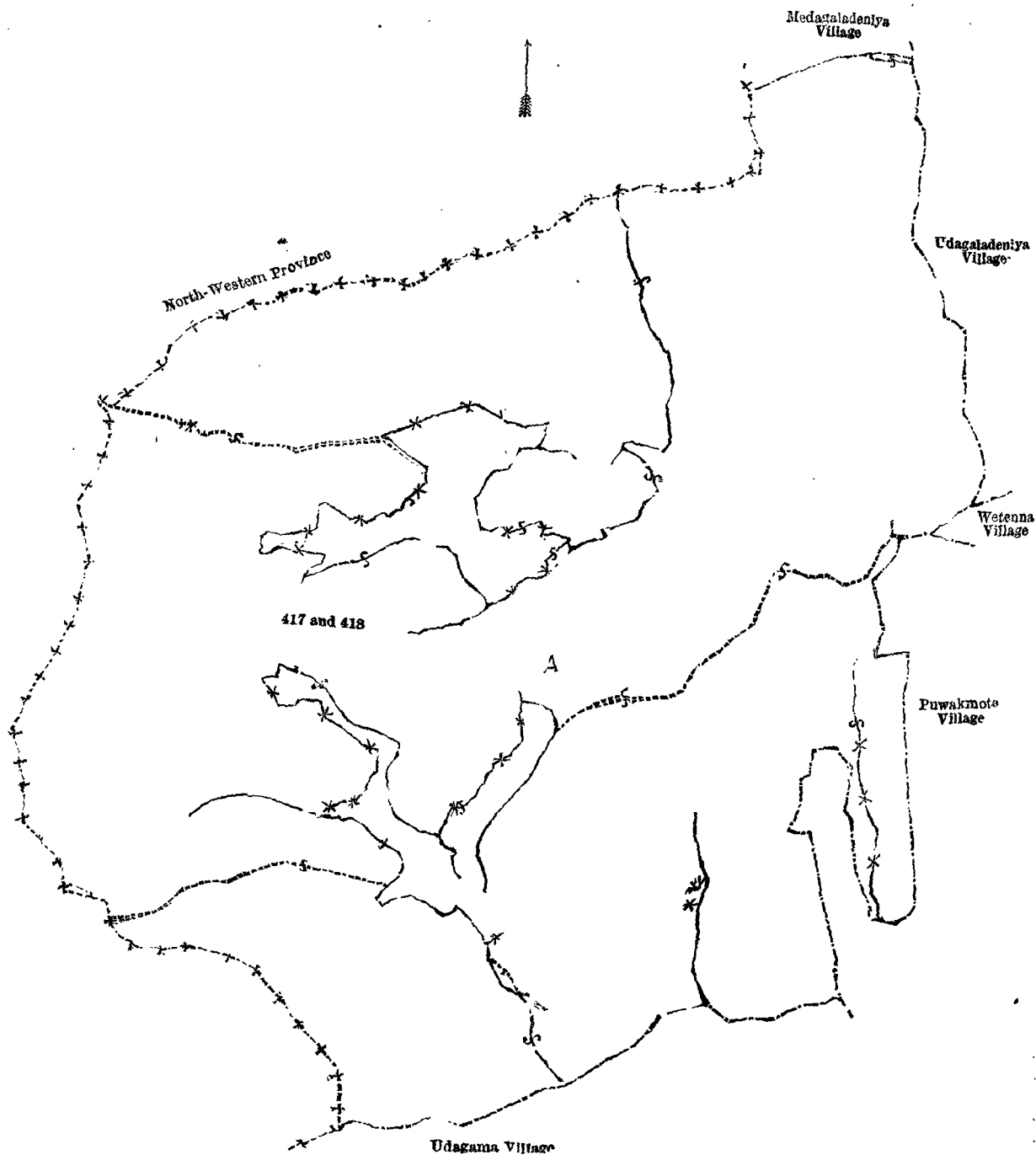
Preliminary plan 149.

Lot.	Name of Land.	Extent, A. R. P.	Lot.	Name of Land.	Extent, A. R. P.
A 1 ..	Kahatagastennemukalana	70 1 34	A 61 ..	Badabeddekumbura, Meddegoda-kumbura, &c. ...	53 1 3
A 1½ ..	Tennehena	0 1 35	A 62 ..	Deniyapillewa	0 1 9
A 1½ ..	Kongahawatta <i>alias</i> Kapparagala-gawahena (T. P. 298,436)	0 0 32	A 63 ..	Moragahamullawatta	0 0 39
A 1½ ..	Ambalampitiyehena <i>alias</i> Walgam-kadakosgahamulahena	0 2 15	A 64 ..	Do.	0 0 25
A 2 ..	Ganimewatta <i>alias</i> Kambapolewatta	2 0 28	A 65 ..	Deniyekumburapillewa	0 1 32
A 3 ..	Ganimewatta (T. P. 303,526)	0 1 34	A 66 ..	Bogahamulawatta	3 3 13
A 3½ ..	Do. (do.)	0 1 9	A 67 ..	Hinguruwita	0 0 13
A 4 ..	Kambapolewatta (do.)	2 0 37	A 68 ..	Do.	0 0 33
A 5 ..	Ganimewattehena (do.)	0 1 38	A 69 ..	Do.	0 0 20
A 6 ..	Ganimehena <i>alias</i> Ambagahamulawattehena	0 2 8	A 70 ..	Hinguruowitahena	0 2 22
A 7 ..	Ganimewatta, Ambagahamulawatta	1 2 11	A 71 ..	Hinguruwatta	0 2 17
A 8 ..	Ambagahamulahena	1 1 36	A 72 ..	Do.	0 2 5
A 9 ..	Kambapoleveniya	0 3 38	A 73 ..	Do.	0 2 30
A 10 ..	Ateheraligahamullawatta (T. P. 298,437)	1 0 39	A 74 ..	Hinguruhena (T. P. 298,440)	0 0 14
A 11 ..	Ateheraligahamulahena (do.)	0 1 33	A 75 ..	Kambepolahena (T. P. 303,855)	0 1 19
A 12 ..	Ateheraligahamulawatta (do.)	1 3 11	A 76 ..	Do.	0 0 33
A 13 ..	Kapuhenawatta (do.)	0 1 14	A 77 ..	Kambepolawatta	0 3 36
A 14 ..	Do. (T. P. 298,199)	0 1 7	A 78 ..	Hinguruwatta	0 0 30
A 15 ..	Moragahamulawatta	0 3 25	A 79 ..	Amunegodawatta	2 2 15
A 15½ ..	Do.	0 1 22	A 79½ ..	Do. (T. P. 298,438)	0 0 21
A 16 ..	Polkatuemukalana	21 1 1	A 80 ..	Amunegoderahena	0 3 19
A 17 ..	Moragahamulawatta	0 3 33	A 81 ..	Amunegodawatta	0 2 12
A 18 ..	Galpothemadawatta	0 2 30	A 82 ..	Do.	0 2 35
A 19 ..	Galpothemadahena	0 3 8	A 83 ..	Do.	0 0 16
A 20 ..	Galpothemadawatta	0 2 28	A 84 ..	Gedumehena, Amunegodahena (T. P. 298,433)	0 1 32
A 21 ..	Galpothemadahena	0 3 26	A 84½ ..	Amunegodahena (T. P. 298,433)	0 1 37
A 22 ..	Ateheraligahamulakumbura, Galpotemadedeniya	0 1 16	A 85 ..	Amunegodawatta	0 0 14
A 23 ..	Kambepolahena	0 2 7	A 86 ..	Gedumehena <i>alias</i> Amunegodahena	1 1 18
A 24 ..	Kambepolawatta	0 1 7	A 87 ..	Amunegodawatta	0 1 35
A 25 ..	Kambepolahena	2 0 37	A 88 ..	Do.	0 2 3
A 25½ ..	Do.	0 1 9	A 89 ..	Koholanevellepillewa	0 0 6
A 26 ..	Kambepolahena (T. P. 303,857)	0 3 24	A 90 ..	Paluwattehena	0 2 16
A 27 ..	Kambepolawatta	0 3 13	A 91 ..	Paluwatta	0 1 5
A 28 ..	Kambepolahena (T. P. 304,057)	0 1 34	A 92 ..	Paluwattehena	0 2 21
A 29 ..	Kambepolawatta	0 3 10	A 93 ..	Amathurumullearamba	0 3 10
A 30 ..	Kambepolaowita (T. P. 304,057)	0 1 22	A 94 ..	Paranagederawatta	0 0 35
A 31 ..	Kambepolahena	0 1 38	A 94½ ..	Do.	0 0 38
A 32 ..	Kambepolawatta	1 1 10	A 95 ..	Do.	0 2 15
A 33 ..	Kambepolawatta (T. P. 298,439)	0 1 13	A 96 ..	Hitinawatta	0 1 3
A 34 ..	Do. <i>alias</i> Moragahamulawatta (T. P. 303,856)	1 0 37	A 97 ..	Gederawatta	1 1 24
A 35 ..	Moragahamullahena	0 2 18	A 98 ..	Pahalawatta	0 2 18
A 36 ..	Moragahamullawatta	0 1 25	A 99 ..	Gederawatta	0 1 31
A 37 ..	Kekulupelahena	1 0 2	A 100 ..	Do.	0 1 15
A 37½ ..	Do.	0 1 2	A 101 ..	Pahalawattehena	0 0 14
A 38 ..	Patherangepillewa (T. P. 303,516)	0 1 5	A 102 ..	Medalandawatta	0 1 8
A 39 ..	Batakumburepillewa	0 0 32	A 103 ..	Medalandehena	0 1 21
A 40 ..	Imbulehenewatta	1 1 33	A 104 ..	Kekulupelehena	0 3 5
A 41 ..	Imbulehena (T. P. 303,152)	0 2 0	A 105 ..	Ketakalagahamulapillewa	0 1 4
A 42 ..	Imbulehenawatta (T. P. 303,153)	1 0 19	A 106 ..	Bogahamulahena	0 2 26
A 43 ..	Polkatuemukalanawatta (T. P. 202,003)	0 1 18	A 107 ..	Bogahamulawatta	0 0 14
A 44 ..	Polkatuemukalanawatta (T. P. 303,525)	0 1 2	A 108 ..	Bogahalandewatta	0 3 5
A 45 ..	Polkatuemukalanehena (do.)	0 1 14	A 109 ..	Do.	3 1 7
A 46 ..	Polkatuemukalanawatta (do.)	0 3 5	A 110 ..	Bogahamulapillewa	0 1 5
A 47 ..	Galedandamullehena	1 1 2	A 111 ..	Dunumadelagasmullawatta	0 0 36
A 48 ..	Do.	2 1 10	A 112 ..	Do.	0 0 26
A 49 ..	Polkatuehena (T. P. 206,316)	4 1 18	A 113 ..	Nikaveratiyawatta	0 3 39
A 50 ..	Galedandemullawatta	0 0 30	A 114 ..	Bogahalandewatta	0 1 35
A 51 ..	Hambangalamullawatta	0 2 18	A 115 ..	Do.	0 1 29
A 52 ..	Do.	4 3 14	A 116 ..	Imbulayayeesweddumekumbura	2 2 11
A 53 ..	Imbulayewatta	0 1 20	A 117 ..	Ratgalahena	0 0 8
A 54 ..	Galedandamullawatta	0 2 34	A 118 ..	Asweddumehena	0 1 0
A 55 ..	Galedandemullehena	0 2 9	A 119 ..	Asweddumepillewa	0 0 9
A 56 ..	Do.	0 0 36	A 120 ..	Nikaveratiyawatta (T. T. 303,129)	1 0 6
A 57 ..	Galedandemullawatta	1 2 9	A 121 ..	Gorokgahawatta (T. P. 303,154)	1 1 31
A 58 ..	Kongahamulawatta	2 1 30	A 122 ..	Do.	0 1 2
A 59 ..	Deulgahamullawatta	0 1 6	A 123 ..	Gorakgahadeniya	0 0 9
A 59½ ..	Do.	0 2 13	A 124 ..	Imbulayepillewa	0 0 7
A 60 ..	Do.	0 1 29	A 125 ..	Imbulayewatta	0 0 10
			A 126 ..	Gorakgahahena	0 0 31
			A 127 ..	Gorakgahawatta	1 0 20
			A 128 ..	Do.	1 1 30
			A 129 ..	Do.	2 2 32
			A 130 ..	Hambangalamullewatta	0 2 16
			A 131 ..	Gorokgahamullahena	1 3 27

Lot.	Name of Land.	Extent, A. R. P.	Lot.	Name of Land.	Extent, A. R. P.
A 132	Delgahamulawatta <i>alias</i> Hapugahawatta (T. P. 303,131)	0 1 6	A 200	Kitulgollewattehena	1 1 37
A 133	Delgahamulahena <i>alias</i> Hapugahahena (T. P. 303,131)	1 1 24	A 201	Kitulgollewatta	0 2 7
A 134	Delgahamulawatta <i>alias</i> Hapugahawatta (T. P. 303,131)	0 1 19	A 202	Morawakalayawatta	1 13
A 135	Delgahamulawatta	0 1 9	A 203	Kitulgollewatta (T. P. 304,110)	1 3 16
A 136	Delgahamulahena <i>alias</i> Hapugahawatta (T. P. 303,131)	1 3 25	A 204	Meegahawattehena	1 0 20
A 137	Hapugahawatta (T. P. 303,854)	1 1 2	A 205	Do.	1 0 9
A 138	Hapugahamulahenewatta (do.)	0 3 6	A 206	Gederawatta	1 1 7
A 139	Hapugahahena (do.)	0 3 13	A 207	Paranawalauwawatta	0 2 5
A 140	Gorakgahamullahena	0 1 14	A 208	Mausagollewatta	0 1 37
A 141	Do.	0 2 24	A 209	Pansalawatta	0 2 31
A 142	Walawawatta	1 3 8	A 210	Naullawatta	0 2 0
A 143	Gorakgahawatta	0 2 2	A 211	Kalugalayewatta <i>alias</i> Udalandewatta	0 1 29
A 144	Wekullumadehena	0 3 23	A 212	Meda-arambewatta	0 1 33
A 145	Nikaveratiyawatta	0 3 34	A 213	Do.	0 1 27
A 146	Do. (T. P. 303,853)	1 0 18	A 214	Kongaha-arambehena	0 1 34
A 147	Hetigewatta	0 1 16	A 215	Meda-arambewatta	0 2 37
A 148	Do.	0 3 15	A 216	Do.	0 3 30
A 149	Hetigekumbura	0 0 17	A 217	Do.	0 2 9
A 150	Galindawatta	0 1 21	A 218	Do.	0 1 12
A 151	Galindahena	0 2 14	A 219	Egodawatta <i>alias</i> Meda-arambewatta	1 1 0
A 152	Galindawatta	0 0 30	A 220	Delgahawatta <i>alias</i> Udalandewatta	1 0 23
A 153	Galindawatta, Mugunagahamulawatta	2 3 8	A 221	Udalandewatta	0 1 18
A 154	Mandandewatta	1 1 30	A 222	Egodawattedeniya	0 1 9
A 155	Mugunagahamulahena	0 1 5	A 223	Udalandewatta	0 3 3
A 156	Udahawattehena	0 0 19	A 223½	Panaliyaddepillewa	0 0 19
A 157	Udahawatta	0 0 31	A 224	Udalandehena	0 2 9
A 158	Gederawatta	0 3 23	A 225	Udalandewatta	0 0 25
A 159	Palugederawatta	0 3 11	A 226	Do.	0 1 18
A 160	Do.	0 3 13	A 227	Panaliyaddewatta	0 2 37
A 161	Madelandewatta	0 1 17	A 228	Udalandehena	0 1 34
A 162	Meegahagodapillewa	0 0 12	A 229	Pansalawatta	1 0 33
A 163	Medalandewatta	1 2 12	A 230	Bulugahakotuwwewatta	0 1 31
A 164	Pahalawatta	1 1 10	A 231	Pansalahena	1 2 28
A 165	Pahalagederawatta	0 3 15	A 232	Delgahawatta <i>alias</i> Meda-aramba	0 1 1
A 166	Madegodapillewa	0 0 35	A 233	Meda-aramba <i>alias</i> Pothuayehena	0 1 30
A 167	Beligalewatta	1 2 22	A 234	Medawatta <i>alias</i> Pothuayewatta	0 2 36
A 168	Gedumehena	0 3 25	A 235	Udalandehena	0 2 29
A 169	Kahatagahamulawatta	0 0 29	A 236	Bulugahakotuwwehena	0 1 25
A 170	Kahatagahamulahena (T. P. 298,435)	0 2 37	A 237	Pansalawatta	0 1 26
A 171	Kehelwatta <i>alias</i> Yapagewatta (T. P. 221,504)	1 3 6	A 238	Do.	0 1 3
A 171½	Kehelwatta <i>alias</i> Yapagewatta (T. P. 303,155)	0 0 14	A 239	Kotuwewatta, Hitinawatta, Moragahamulawatta	4 1 23
A 172	Pansalakumburepillewa	0 0 14	A 240	Namanegewatta	0 2 39
A 173	Nagahamullawatta	0 3 18	A 241	Gederawatta	0 3 5
A 174	Aswedumekumbura	0 2 36	A 242	Do.	2 2 24
A 175	Nagahamullawatta	0 1 38	A 243	Munhenewatta (T. P. 303,851)	0 3 0
A 176	Do.	0 2 13	A 244	Munhena (T. P. 304,096)	0 0 33
A 177	Parayangalamullawatta (T. P. 298,434)	0 2 10	A 245	Munhenswatta (T. P. 158,762)	0 3 38
A 178	Parayangalamulahena	0 3 0	A 246	Gederawatta <i>alias</i> Ankarupewatta	0 3 38
A 179	Parayangalamulawatta	0 1 6	A 247	Ankarupawatta	1 0 23
A 180	Beligalamullewatta	0 3 18	A 248	Walkotuwwewatta <i>alias</i> Dematawatta (T. P. 303,850)	1 2 3
A 181	Do.	0 1 20	A 249	Bogahamulawatta	0 2 20
A 182	Badebeddearamba	1 0 31	A 250	Dematawatta	0 3 28
A 183	Badebeddewatta	0 0 12	A 251	Galindewattehena	0 0 32
A 184	Dehiattewatta	0 1 15	A 252	Galindehena	2 3 27
A 185	Polambegahamullawatta	2 1 29	A 253	Gonnamayahena	2 2 1
A 186	Bilinehegahamulawatta	0 2 19	A 254	Gonnamayawatta	0 3 26
A 187	Galindagawahena	0 1 2	A 255	Gonnamayawatta (T. P. 303,132)	3 3 3
A 188	Galindagawawatta	0 0 27	A 256	Gonnamayehena <i>alias</i> Hapugahahena (T. P. 303,132)	0 2 27
A 189	Mausagollewatta	0 3 6	A 257	Giniheriyahena	4 3 34
A 190	Galindagawa-aramba	5 0 5	A 258	Do. (T. P. 307,821)	3 0 21
A 191	Polambagahamulawatta (T. P. 303,852)	0 0 20	A 259	Girambagahamulahena (do.)	0 1 2
A 192	Do. (do.)	0 2 38	A 260	Ganamadewatta <i>alias</i> Kospelewatta (T. P. 307,821)	4 0 33
A 193	Parayangalamulawatta	1 1 4	A 260A	Girambagahamulawatta	0 2 29
A 194	Pinhenewatta <i>alias</i> Parayangalamulawatta	0 3 5	A 261	Kospelewatta	0 3 4
A 195	Madepolahena	1 3 6	A 262	Do.	2 1 15
A 196	Kandehena	6 0 30	A 263	Kospelehena	0 0 32
A 197	Do.	2 1 12	A 264	Kospelewatta	2 0 17
A 197½	Do.	0 3 9	A 265	Kospelehena	0 0 26
A 198	Do.	0 3 37	A 266	Giniheriyahena (T. P. 303,849)	0 3 26
A 198½	Do.	0 1 33	A 267	Giniheriyawatta	0 1 30
A 199	Do.	7 2 1	A 268	Giniheriyahena (T. P. 303,849)	1 0 21
			A 269	Giniheriyawatta (do.)	0 1 16
			A 270	Do. (do.)	0 1 14
			A 271	Dematawatta	1 0 13
			A 272	Mailagahamulawatta	0 2 33

Lot.	Name of Land.	Extent, A. R. P.	Lot.	Name of Land.	Extent, A. R. P.
▲ 273	Mailagahamulatennewatta	0 2 5	▲ 346	Pillepitiyewatta	0 3 15
▲ 274	Diganehena <i>alias</i> Mailagahamulatennewatta	0 2 17	▲ 347	Moragollehena <i>alias</i> Dawatagollehena	6 0 34
▲ 275	Diganehena	0 0 33	▲ 348	Gonemadehena (T. P. 303,134)	2 0 7
▲ 276	Diganehena <i>alias</i> Mailagahamulawatta	0 3 18	▲ 349	Gonemadewatta (T. P. 194,380)	11 0 10
▲ 277	Mailagahamulatennewatta	0 2 19	▲ 350	Gonemadehena	0 2 31
▲ 278	Mailagahamulawatta	0 1 34	▲ 351	Galassawatta	1 3 5
▲ 279	Bogahamulawatta (T.P. 303,524)	0 2 37	▲ 352	Do.	0 0 12
▲ 280	Pelapitiya-aswedduma, Finkumbura, &c.	17 0 20	▲ 353	Galassahena	2 2 5
▲ 281	Eriyagahamadepillewa	0 0 12	▲ 353A	Do.	0 1 30
▲ 282	Diganewatta	2 0 18	▲ 354	Siyambalagahamulahena (T. P. 303,135)	3 0 1
▲ 283	Pillapitiyawattehena	0 1 15	▲ 355	Galassahena	0 2 38
▲ 284	Eriyagahamadepillewa	0 0 9	▲ 356	Kiriwanamukalanahena (T. P. 199,767)	1 2 12
▲ 285	Pillapitiyawatta	1 3 21	▲ 356½	Reservation for old road	0 0 29
▲ 286	Ganegodahena	0 2 4	▲ 357	Lesmon estate (part of 122,736)	20 3 13
▲ 287	Do.	3 3 2	▲ 358	Kiriwanahena (T. P. 317,651)	3 0 19
▲ 288	Do.	1 0 7	▲ 359	Galassehena (T. P. 303,136)	2 0 9
▲ 289	Pelapolwatta, Hitinawatta, &c.	12 1 39	▲ 360	Galassewatta	3 1 29
▲ 290	Ranonegewatta	5 1 35	▲ 361	Pinhena <i>alias</i> Tiriwanahena	1 2 37
▲ 290½	Pathingehena	0 1 1	▲ 362	Dangahamulahena	1 0 4
▲ 291	Minamburekumburepillewa	0 1 10	▲ 363	Dangahamulawatta	1 0 23
▲ 292	Ihalagollewatta	0 0 23	▲ 364	Meegahamulahena (T. P. 303,133)	0 0 27
▲ 293	Do.	0 1 10	▲ 365	Dangahamulawatta	0 2 35
▲ 294	Ihalagollehena	1 1 24	▲ 366	Do.	1 1 26
▲ 295	Galketiyehehena (T. P. 303,523)	0 2 0	▲ 367	Kosgahamadekumbura	0 1 12
▲ 296	Pansalawatta	0 3 31	▲ 368	Kosgahamadewatta	3 1 36
▲ 297	Walauwewattehena	0 0 37	▲ 369	Kongahagodawatta	1 1 9
▲ 298	Walauwewatta	7 1 30	▲ 370	Kongahagodahena	4 3 10
▲ 299	Ketatennewatta <i>alias</i> Paranawaluwewatta	0 2 1	▲ 371	Kongahagodawatta	0 0 31
▲ 300	Kalahugahamulawatta	0 3 2	▲ 372	Aliyawetichihena	0 0 31
▲ 301	Do.	0 0 15	▲ 373	Aliyawetichewatta	0 0 25
▲ 302	Do.	0 2 39	▲ 374	Do. (T. P. 317,432)	0 2 1
▲ 303	Meegahahena	1 1 13	▲ 375	Do.	0 1 3
▲ 304	Kandewatta (T. P. 303,847)	1 1 27	▲ 376	Talagollewatta	0 1 6
▲ 305	Ketatennewatta	2 2 31	▲ 377	Do. and Hitinawatta	5 3 20
▲ 306	Do.	18 1 7	▲ 378	Galketiyehehena (T. P. 317,676)	0 3 0
▲ 307	Do.	0 1 17	▲ 379	Do.	1 1 1
▲ 308	Wagolla-aramba	0 2 19	▲ 380	Harangahatennearamba	4 2 12
▲ 309	Walauwewatta (T. P. 130,022)	3 0 14	▲ 381	Galketiyehehena	0 2 16
▲ 310	Wagollearamba	0 1 11	▲ 382	Do.	1 0 0
▲ 311	Walauwewatta	2 2 9	▲ 383	Walauwewattehena (T. P. 303,522)	0 0 39
▲ 312	Do. (T. P. 303,522)	1 2 36	▲ 384	Poosariyawatta (T. P. 299,463)	0 3 20
▲ 313	Do. (do.)	0 1 21	▲ 385	Do. (do.)	0 1 15
▲ 314	Galketiyehehena (do.)	1 3 32	▲ 386	Delgahamulawatta	2 1 8
▲ 314½	Galketiyehehena	0 3 29	▲ 387	Ketatennewatta	1 2 19
▲ 315	Do.	0 0 32	▲ 388	Leimawatta	1 3 34
▲ 316	Do. (T. P. 303,848)	0 2 29	▲ 389	Ketatennewatta	2 0 12
▲ 317	Galketiyehehena	0 1 32	▲ 390	Delgahamulawatta (T. P. 130,021)	2 1 5
▲ 318	Galketiyehehena (T. P. 303,848)	0 2 0	▲ 391	Delgahamulahena	0 1 4
▲ 319	Do.	0 2 37	▲ 392	Galketiyehehena	2 2 14
▲ 320	Talagollehena	0 1 31	▲ 393	Harangahatennewatta	0 1 23
▲ 321	Talagollewatta	0 1 11	▲ 394	Harangahatennewatta	0 1 23
▲ 322	Do.	1 2 7	▲ 395	Harangahatennewatta	1 0 32
▲ 323	Do.	0 3 5	▲ 395A	Aliyawetichetennehena	1 0 32
▲ 324	Talagollehena	0 1 7	▲ 395B	Udaha Harangahatennewatta	0 0 36
▲ 325	Damunugahamulapillewa	0 2 26	▲ 396	Harangahatennewatta	0 1 37
▲ 326	Talagollewatta	1 2 36	▲ 396A	Aliyawetichewatta	0 2 9
▲ 327	Do.	0 1 39	▲ 397	Weyagollehena <i>alias</i> Aliyawetichihena	1 3 33
▲ 328	Talagollehena	0 1 1	▲ 397A	Weyagollewatta	1 0 4
▲ 329	Talagollewatta	0 0 39	▲ 398	Yapagehena <i>alias</i> Timbirigahamadehena (T. P. 299,464)	1 0 12
▲ 330	Talagollehena	0 1 12	▲ 399	Yapagewatta	0 1 25
▲ 331	Wagasmullepillewa	0 0 4	▲ 400	Yapagehena	1 0 30
▲ 332	Do.	0 0 9	▲ 401	Timbirigahamadewatta	0 1 17
▲ 333	Pillepitiyawatta	0 0 26	▲ 402	Do.	0 0 12
▲ 334	Kongahagodahena	0 1 3	▲ 403	Timbirigahamadekumbura	2 1 9
▲ 335	Kongahagodawatta	0 1 33	▲ 404	Timbirigahamadehena	0 0 20
▲ 336	Meegahatennewatta <i>alias</i> Kongahagodawatta	0 3 15	▲ 405	Timbirigahamadewatta	0 0 29
▲ 337	Meegahatennewatta, Dangahamulawatta (T. P. 303,133)	2 2 38	▲ 406	Do.	3 3 34
▲ 338	Kongahagodawatta	0 2 21	▲ 407	Timbirigahamadehena	0 1 12
▲ 339	Pillapitiyahena	0 1 23	▲ 409	Wawulapolawatta	0 3 19
▲ 340	Pillapitiyewatta <i>alias</i> Kongahagodawatta	0 1 5	▲ 410	Timbirigahamadepillewa	0 1 36
▲ 341	Meegahatennewatta	0 1 0	▲ 411	Wewulapolawatta (T. P. 303,137)	1 2 15
▲ 342	Hurigollehena	2 1 35	▲ 412	Do. (T. P. 303,138)	0 3 33
▲ 343	Pillepitiyekumbura	0 0 11	▲ 413	Harangahatennewatta	0 1 1
▲ 344	Pillepitiyewatta	2 0 25	▲ 414	Harangahatennewatta	2 1 19
▲ 345	Pillepitiyehehena	0 2 12	▲ 415	Harangahatennewatta	0 0 18
			▲ 416	Harangahakotuwehena <i>alias</i> Elhenekotuwa	0 3 5

Lot.	Name of Land.	Extent, A. R. P.	Lot.	Name of Land.	Extent, A. R. P.
A 416A ..	Harangahatennepillewa	.. 0 1 37	A 408A ..	Wawulapolawatta	.. 0 1 9
A 416B ..	Pinkumburepillewa	.. 0 0 19			
A 408 ..	Wawulapolawatta	.. 0 2 31			653 2 23



Surveyor-General's Office,
Colombo, September 3, 1918.

Scale of 16 Chains to an Inch.

Kegalla S. O. 14—1918.

C. R. LUNDIE,
for Surveyor-General.

Kegalla Notice No. 7,035.

Notice under "The Waste Lands Ordinances of 1897, 1899, 1900, and 1903."

TAKE notice that unless within three months from October 18, 1918, the persons, if any, who claim any interest in the lands hereinafter mentioned or in any one or more of such lands or to some interest therein make claim in person or in writing to the said lands or any of them or to some interest therein to Frederick Lewis, Esq., Special Officer appointed under section 28 of "The Waste Lands Ordinances of 1897, 1899, 1900, and 1903," at his office at Colombo:

Such Special Officer, in pursuance of the powers vested in him by the said Ordinances, will declare by writing under his hand that the said lands, or such of them as to which no claim has been made, are the property of the Crown.

FREDERICK LEWIS,
Special Officer.

Description of the Lands referred to.

The following lots situated in the village of Tismalpola, in the Walgam pattu of the Kinigoda korale of the Kegalla District, in the Province of Sabaragamuwa, as described in the annexed diagram :—

Preliminary plan 152. *

Lot.	Name of Land.	Extent, A. R. P.
106	Streams	16 2 15
107	Roads	0 2 19
		17 0 34

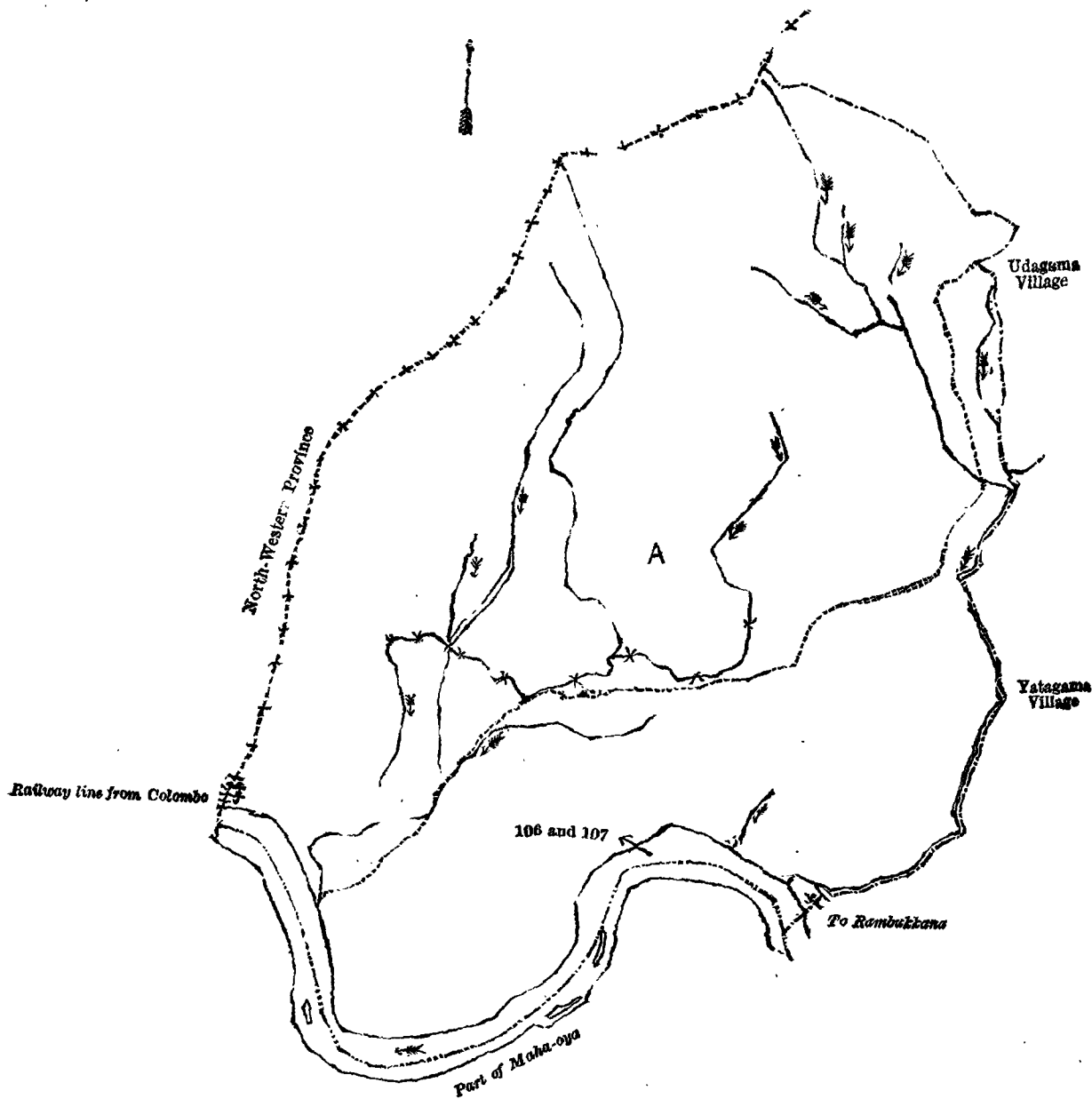
and bounded as follows : on the north by the boundary of the North-Western Province, the village limit of Udagama ; on the east by the village limit of Udagama ; the village limit of Yatagama ; on the south by the village limit of Yatagama, part of Maha-oya ; on the west by the boundary of the North-Western Province.

NOTE.—The following lots lying within the above-mentioned boundaries are excluded from this notice, and no part of their aggregate acreage of 365 acres and 8 perches is included in the acreage of 17 acres and 34 perches given above :—

Preliminary plan 152.

Lot.	Name of Land.	Extent, A. R. P.	Lot.	Name of Land.	Extent, A. R. P.
A 1	Lesmoir estate (T. P. 240,724 and part of T. P. 122,736)	125 2 21	A 51	Kolongahamulawatta (T.P. 317,527)	0 0 17
A 2	Polkotuwehena (T. P. 317,590)	0 0 34	A 52	Kolongahamulahena (do.)	0 1 31
A 3	Halgahamulahena	0 3 9	A 53	Kolongahamulawatta (T.P. 317,589)	0 2 10
A 4	Do. (T. P. 317,613)	0 1 36	A 54	Kolongahamulahena	0 3 9
A 5	Bathamburagewatta	2 0 23	A 55	Kolongahamulawatta	0 0 36
A 6	Hitinawatta, &c.	5 2 37	A 56	Millagahamulahena (T. P. 317,757).	1 0 33
A 7	Aluboheennemukalana	1 1 24	A 57	Millagahamulawatta (do.)	0 2 7
A 8	Rathmalagodellemukalana	3 1 4	A 58	Pahalakadakumburapillewa <i>alias</i> Millagahamulahena (T.P.317,757)	0 0 37
A 8½	Ratmalagodellehena	0 1 28	A 59	Thelatiyawelamulawatta (stream reservation, T. P. 317,802)	0 3 31
A 9	Do. (T. P. 317,525)	1 1 16	A 60	Do. (T. P. 219,142)..	1 2 18
A 10	Ambagahamulapallah, Palakadakumbura, &c.	8 1 6	A 61	Do. (T. P. 317,803)..	0 0 16
A 10½	Peelewelleaswedduma	0 2 8	A 62	Galoruwwewatta (T. P. 317,587)	1 1 30
A 11	Medawattehena (T. P. 317,528)	0 3 2	A 63	Madapolawatta	0 3 31
A 12	Ihalawattehena (T. P. 317,611)	1 1 33	A 64	Madapolahena (T. P. 323,973)	1 3 16
A 13	Pulukkuttiyawehena	2 0 22	A 65	Kapuhena <i>alias</i> Gallenamullewatta (T. P. 323,879)	1 2 21
A 14	Medawatta, Ellekosgahamulawatta, &c.	10 1 14	A 66	Gallenamullewatta (T. P. 313,635)	1 0 2
A 15	Kadawetibendiawatta	1 1 8	A 67	Do.	0 2 5
A 16	Do. (T. P. 313,528)	1 3 23	A 68	Do. (T. P. 313,409)	0 3 34
A 17	Hitinawattehena	1 2 14	A 69	Galoruwwagawawatta <i>alias</i> Kolongahamulawatta (T. P. 313,410)..	0 3 25
A 18	Hitinawatta, &c.	3 1 15	A 70	Asweddumkotuwewatta (T.P.313,411)	0 3 12
A 19	Ambagahamulawatta (T.P. 317,758)	0 3 20	A 71	Ambalankumburepillewa (T. P. 317,785)	0 1 28
A 20	Welangahamulawatta (T. Ps. 156,133, 156,134)	3 2 23	A 72	Do.	0 1 8
A 21	Ambagahalandehena (T. P. 317,801)	0 1 21	A 73	Munamalgalahakumbura, Kahatagahadepela, &c.	15 2 22
A 22	Do. (T. P. 317,783)	0 2 16	A 74	Medapangahamadekumbura (T. P. 63,623)	1 1 6
A 23	Colombayagewatta (T. P. 313,403)	0 1 27	A 75	Halpanwela-aramba	3 2 23
A 24	Do. (T. P. 313,405)	0 1 37	A 75A	Do.	0 2 0
A 25	Do. (T. P. 317,588)	0 0 28	A 76	Matotayawatta (T. P. 316,528)	1 0 34
A 26	Colombayagehena (T. P. 317,588)..	0 1 19	A 77	Fuwakgaskumburapillewa	0 0 20
A 27	Colombayagewatta (T. P. 313,406).	0 1 7	A 78	Do. (T. P. 316,671)..	1 0 3
A 28	Kalahugahamulawatta (T.P.313,407)	0 2 32	A 79	Kongahamulawatta	1 1 32
A 29	Beligahamulawatta <i>alias</i> Gedera-watta	2 2 19	A 80	Millagahamulawatta	1 3 13
A 30	Beligahamulawatta, &c. (T.P.317,800)	0 2 0	A 81	Walagamagewatta	0 1 36
A 31	Beligahamulatennehena (T.P.317,800)	1 1 35	A 82	Do.	0 1 3
A 32	Ambagahamulawatta (T. P.317,800)	0 3 7	A 83	Ahugodagewatta	0 2 13
A 33	Gadulugodewatta	2 0 11	A 84	Telehatuwagahamulawatta, Delgahamulawatta	3 3 28
A 34	Do.	2 0 19	A 85	Kotuwelagewatta	0 0 17
A 34A	Do.	0 0 36	A 86	Do. (T. P. 221,254)	0 1 3
A 35	Bansalagodellawatta	1 1 8	A 87	Millagahamulawatta	1 2 19
A 36	Bansalagodellamukalana	7 3 10	A 88	Batalawatugodellamukalana	17 0 36
A 36A	Do.	0 0 31	A 88A	Do.	0 0 20
A 37	Bansalagodellewatta	0 1 36	A 88B	Do.	0 0 36
A 38	Do.	2 0 16	A 88C	Do.	0 0 28
A 39	Uhangodawatta	0 2 30	A 88½	Batalawatugodellawatta (T. P. 317,834)	0 1 27
A 40	Matetayawatta	0 1 34	A 88¾	Batalawatugodellemukalana (T. P. 316,540)	0 0 38
A 41	Munhenewatta, &c. (T. Ps. 133,072, 171,030, 235,549, and 238,424)	11 0 5	A 89	Bathalawattemukalana watta (T. P. 221,060)	2 3 28
A 42	Dodangahamulatennewatta (T. P. 317,526)	1 1 8	A 90	Asweddumewelayaya	5 0 9
A 43	Beligahamulatennewatta (T. P. 317,800)	0 3 33	A 91	Asweddumewatta	0 1 1
A 44	Nugawelagawawatta (T.P. 313,637)	0 2 29	A 92	Asweddumepillewa	0 3 0
A 45	Do. (T. P. 313,408)	0 1 18	A 93	Liniyagahamadewatta (T.Ps.221,059, 219,201)..	3 2 39
A 46	Dembatagollehena	2 1 9	A 93½	Do.	1 2 30
A 47	Dembatagollewatta	0 2 25	A 94	Railway reservation	5 0 0
A 48	Meegahamulahitinawattehena (T. P. 317,784)	0 3 33			
A 49	Asweddumkotuwewatta	1 2 3			
A 50	Do.	1 2 39			

Lot.	Name of Land.	Extent, A. R. P.	Lot.	Name of Land.	Extent, A. R. P.
A 94A	Railway reservation	.. 2 0 36	A 96½	Damunugahawalakadewatta (T. P. 316,360)	.. 0 0 17
A 94B	Do.	.. 2 3 10	A 97	Illuktennewatta	.. 0 2 6
A 94C	Do.	.. 2 0 23	A 98	Do.	.. 0 0 14
A 94D	Do.	.. 0 0 2	A 99	Do. (T. P. 316,539)	.. 0 1 9
A 94E	Do.	.. 0 0 3	A 99½	Do. (T. P. 316,358)	.. 0 0 11
A 94½	Matotayakumbura	.. 0 2 33	A 100	Matotayawatta	.. 0 2 16
A 95	Damunugahawalakademukalana	.. 24 2 31	A 101	Illuktennewatta	.. 0 2 17
A 95½	Matotayakumbura (T.P. 313,636)	.. 0 0 34	A 102	Do.	.. 0 1 20
A 95½	Damunugahawalakadewatta (T. P. 313,639)	.. 0 0 16	A 103	Matotayakumbura	.. 2 1 9
A 95½	Illuktennewatta (T. P. 313,642)	.. 0 1 15	A 104	Matotayahena	.. 0 1 6
A 95½	Damunugahawalakademukalana (T. P. 316,359)	.. 0 0 32	A 105	Matotayawatta	.. 0 3 9
A 96	Damunugahawalakadewatta (T. P. 235,548, 238,423)	.. 10 2 37			
					365 0 8



Surveyor-General's Office,
Colombo, August 20, 1918.

Scale of 16 Chains to an Inch.

Kegalla S. O. 15—1918.

C. R. LUNDIE,
for Surveyor-General.

Kegalla Notice No. 7,036.

Notice under "The Waste Lands Ordinances of 1897, 1899, 1900, and 1903."

TAKE notice that unless within three months from October 18, 1918, the persons, if any, who claim any interest in the lands hereinafter mentioned or in any one or more of such lands or to some interest therein make claim in person or in writing to the said lands or any of them or to some interest therein to Frederick Lewis, Esq., Special Officer appointed under section 28 of "The Waste Lands Ordinances of 1897, 1899, 1900, and 1903," at his office at Colombo:

Such Special Officer, in pursuance of the powers vested in him by the said Ordinances, will declare by writing under his hand that the said lands, or such of them as to which no claim has been made, are the property of the Crown.

FREDERICK LEWIS,
Special Officer.

Description of the Lands referred to.

The following lots situated in the village of Udagaladeniya, in the Walgam pattu of the Kinigoda korale of the Kogalla District, in the Province of Sabaragamuwa, as described in the annexed diagram :—

Lot.		Name of Land.	Preliminary plan 138.			Extent, A. R. P.		
67	..	Road	1 1 19
68	..	Streams	0 1 26
								1 3 5

and bounded as follows : on the north by the village limit of Meda Galadeniya ; on the east by the village limit of Dambulla, a road, a stream ; on the south by the village limit of Wetenna (a stream), a stream, a footpath ; on the west by the village limit of Walgama, the village limit of Medagaladeniya.

NOTE.—The following lots lying within the above-mentioned boundaries are excluded from this notice, and no part of their aggregate acreage of 143 acres 3 roods and 37 perches is included in the acreage of 1 acre 3 roods and 5 perches given above :—

Lot.		Name of Land.	Extent, A. R. P.			Lot.		Name of Land.	Extent, A. R. P.				
A 1	..	Deniyekumbura	..	0	2	2	A 35	..	Pansalawatta	..	1	0	35
A 2	..	Deniyagawahena	..	1	1	23	A 36	..	Wiharekumbura	..	0	3	20
A 3	..	Waraponayagehena (T. P. 310,540)	..	2	2	2	A 37	..	Wiharewattepaulahena, Watahapota-kotapugalagawahena	..	4	0	24
A 4	..	Kapukotuwehena	..	1	0	14	A 38	..	Nitulgahawalehena (T. P. 298,298)	..	2	2	37
A 5	..	Kapukotuwewatta, Walaramba	..	5	1	18	A 39	..	Kaparagalagawahena <i>alias</i> Kongodehena	..	4	3	27
A 6	..	Egodawatta	..	1	0	15	A 40	..	Kaparagalagawahena <i>alias</i> Kongode-watta (T. P. 298,291)	..	1	1	13
A 7	..	Warapanayagewatta	..	0	0	24	A 41	..	Ambalampitiyehena <i>alias</i> Walgam-kadakosgahamulahena	..	3	0	22
A 8	..	Polunuwekumburyaya	..	11	3	10	A 42	..	Totillagahamulawatta (T. P. 298,299)	..	0	2	23
A 9	..	Polunuwekumburepillewa	..	0	0	38	A 43	..	Do. (T. P. 298,300)	..	0	2	21
A 10	..	Hitinawatta	..	3	2	27	A 44	..	Ambalanpitiyedeniyekumbura	..	0	3	31
A 11	..	Do.	..	1	2	31	A 45	..	Totillagahamulawatta (T. P. 298,301)	..	1	0	23
A 12	..	Totillagahamulawatta	..	1	2	0	A 46	..	Hikkagahamulahena (T. P. 298,302)	..	1	1	36
A 13	..	Galwalagawawatta	..	0	2	14	A 47	..	Andawetunagalagawahena (T. P. 303,529)	..	0	2	20
A 14	..	Galwalagawahena (T. P. 303,032)	..	1	0	18	A 48	..	Watahapotakotapugalagawawatta	..	0	3	11
A 15	..	Dawalagawa-aramba	..	3	3	10	A 49	..	Thelambugahamulakumbura <i>alias</i> Andawetunagalagawakumbura (T. P. 298,303)	..	1	1	31
A 16	..	Batuhenewatta	..	1	3	8	A 50	..	Thelambugahamulawatta	..	2	2	10
A 17	..	Tennehena, Mudunehena, Wattehena, Nagahamulahena, and Etdemata-gahamulahena	..	18	1	7	A 51	..	Thelambugahamulahena	..	0	1	30
A 17A	..	Metihakkehena, Kongahamulahena, and Dewalegawa-aramba	..	2	3	9	A 52	..	Nugagahamulahena	..	0	2	23
A 17B	..	Kadurugollehena	..	1	2	25	A 53	..	Atikkagahamulawatta and Nugagahamulawatta	..	2	2	21
A 17C	..	Totillagahamulahena	..	1	2	23	A 54	..	Atikkagahamulahena	..	0	3	29
A 17D	..	Metihakkehena	..	0	0	28	A 55	..	Millagahamulakumbura (T. P. 298,304)	..	0	2	9
A 18	..	Metikahahena	..	0	3	19	A 56	..	Millagahamulawatta	..	1	3	24
A 18A	..	Mudunehena	..	0	0	13	A 57	..	Attikagahamulawatta (T. P. 303,858)	..	1	2	8
A 19	..	Meegahamulawatta (T. P. 298,296)	..	1	3	25	A 58	..	Do.	..	0	0	28
A 20	..	Do.	..	1	0	9	A 59	..	Timbirigahamulawatta	..	0	1	34
A 21	..	Meegahamulahena	..	0	2	1	A 60	..	Timbirigahamulahena (T. P. 298,292)	..	0	0	37
A 22	..	Meegahamulawatta	..	0	2	6	A 61	..	Siyambalagahamulawatta (T. P. 298,293)	..	0	1	39
A 23	..	Alubogahamulahena (T. P. 317,835)	..	2	3	25	A 62	..	Wekadewatta	..	0	1	8
A 24	..	Niyandagalahena (T. P. 298,289)	..	1	3	0	A 63	..	Do.	..	1	1	16
A 25	..	Kongahamulahena <i>alias</i> Gallindatennehena (T. P. 303,531)	..	2	1	8	A 64	..	Dembatewatta (T. P. 210,076)	..	6	0	6
A 26	..	Dambulukandemukulana	..	10	3	17	A 65	..	Talakolahena	..	2	1	25
A 26 $\frac{1}{2}$..	Wiharekumbura (T. P. 298,297)	..	0	0	18	A 65A	..	Dambullakandemukulana	..	0	0	30
A 26 $\frac{1}{2}$..	Dambulukandemukulana	..	1	2	0	A 66	..	Dematehena (road reservation)	..	0	1	11
A 26 $\frac{1}{2}$ A	..	Do.	..	0	0	39							
A 27	..	Pansalahena (T. P. 298,297)	..	0	1	17							
A 28	..	Dambulukandemukulana	..	1	0	39							
A 29	..	Pansalawatta	..	1	1	11							
A 30	..	Dambulukandemukulana	..	0	0	37							
A 31	..	Do.	..	0	1	13							
A 32	..	Niyandagalahena (T. P. 298,290)	..	0	2	14							
A 33	..	Banamaduwegawahena (T. P. 295,488)	..	1	0	28							
A 34	..	Banamaduwegawawatta (do.)	..	1	3	30							
										143	3	37	

[For Diagram see page 1921.]

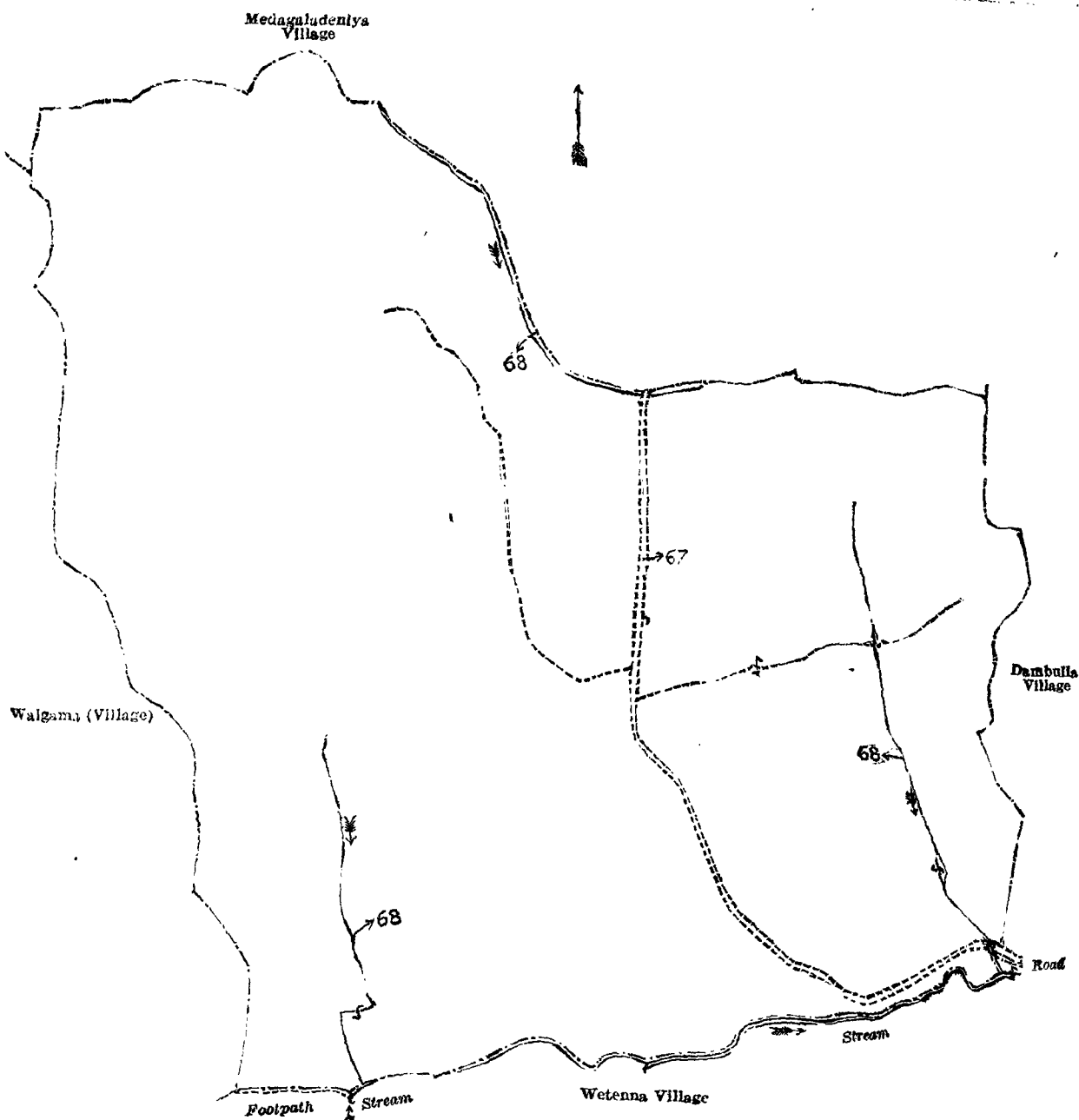
Matarata Notice No. 7,087.

Notice under "The Waste Lands Ordinances of 1897, 1899, 1900, and 1903."

TAKE notice that unless within three months from October 18, 1918, the persons, if any, who claim any interest in the lands hereinafter mentioned or in any one or more of such lands appear before the Assistant Government Agent of the Matarata District, at the Matarata Kachcheri, and make claim to the said lands or any of them or to some interest therein:

Such Assistant Government Agent, in pursuance of the powers vested in him by "The Waste Lands Ordinances of 1897, 1899, 1900, and 1903," will declare by writing under his hand that the said lands, or such of them as to which no claim has been made, are the property of the Crown.

T. REID,
Assistant Government Agent.



Surveyor-General's Office,
Colombo, August 17, 1918.

Scale of 8 Chains to an Inch.

C. R. LUNDIE,
for Surveyor-General.

Kegalla S. O. 16—1918.

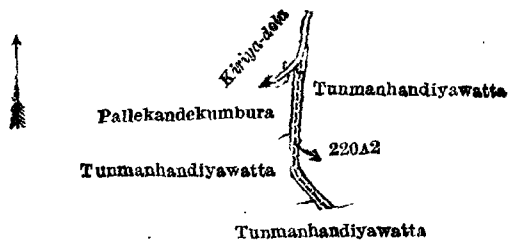
Description of the Lands referred to.

The following lots situated in the village of Kotapola, in the Morawak korale of the Matara District, in the Southern Province, as described in the annexed diagrams :—

I.—Preliminary plan 45.

Lot.	Name of Land.	Extent, A. R. P.
220A2	Tummanhandiyawatta (path reservation)	0 0 34

and bounded as follows : on the north by Kiriya-dola ; on the east and south by Tummanhandiyawatta claimed by K. Jayan *alias* Carolis ; and on the west by Tunmanhandiyawatta claimed by K. Jayan *alias* Carolis, and Pallekandekumbura claimed by K. Dowan and others.



Surveyor-General's Office,
Colombo, August 9, 1918.

Scale of 8 Chains to an Inch.

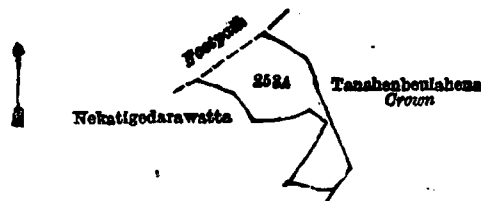
C. R. LUNDIE,
for Surveyor-General.

II.—Preliminary plan 45.

Lot, Name of Land.
253A .. Galketiyehehena ..

Extent, A. R. P.
1 1 34

and bounded as follows: on the north by footpath; on the east by Tanahenbeulahena belonging to the Crown; on the south and west by Nekatigedarawatta claimed by K. Hattaya.



Surveyor-General's Office,
Colombo, August 9, 1918.

Scale of 8 Chains to an Inch.

C. R. LUNDIE,
for Surveyor-General.

LAND SALES IN THE CENTRAL PROVINCE.

No. 2,581, C. P.—The Government Agent, Central Province, will on Tuesday, November 26, 1918, at 1.30 p.m., at his office in Kandy, put up to auction, for sale or settlement, or will otherwise dispose of, the under-mentioned portions of Crown land, in accordance with the regulations of Government regarding land sales. Fifty-nine allotments of land situated in the Ganga Ihala korale of the Uda palata division of the Kandy District of the Central Province.

Lot.	Name of Land.	Preliminary plan 6,363. Village—Halagama.		Description.	Extent.	Upset price
		Name of Applicant.	Name of Applicant.			
1313	Pitapelakele <i>alias</i> Godundeniya	—	—	Scrub jungle and vegetable garden on south (to be reserved for a burial ground)	1 1 35·87	—
1314	Pitapelakele	—	—	Scrub jungle (reservation for ela)	0 2 22·75	—*
1315	Pitapelawatta	D. Menika and L. B. Weerasekera, Arachchi	—	Bare land	0 0 5·50	40
1316	Pitapelekumbura	D. Menika and L. B. Weerasekera, Arachchi, and T. Appuwa	Village—Tembiligala Pallegama.	Paddy field	0 0 22·75	150
1317	Keppitiyehehena	Villagers of Tembiligala Pallegama	—	Scrub jungle	1 1 3·62	40
1318	Do.	Telkaragedera Appuwa	—	Tea 3 years old	0 0 27·50	75
1319	Do.	S. Punchi Ukku	—	do.	0 0 18	75
1320	Do.	Villagers of Tembiligala Pallegama	—	Scrub jungle	0 3 2	40
1321	Do.	Sahundera and T. Dingira	—	Scrub jungle and vegetable garden	0 1 38·87	40
1322	Do.	—	—	Bare land (reservation for path)	0 0 12·50	—*
1323	Do.	Villagers of Tembiligala Pallegama	—	Bare land	1 0 15·87	50
1324	Galewatta	—	—	Paddy field (reservation for ela)	0 0 29·62	—*
1325	Galewattaeagwedduma	Kapukotuwegedera Siri Maathu	—	Paddy field	0 0 1·75	150
1328	Heelpanakumbura	Batalakotuwegedera Ranees	—	do.	0 0 8·75	75
1329	Do.	do.	—	do.	0 0 4·87	75
1330	Kotuwawatta	Kotuwewattegedera Dingira and brothers	—	Garden	0 0 11·62	50
1331	Aswedduma	—	—	Portion bare land, portion paddy field not to be cultivated again (reservation for channel)	0 2 5·62	—*
1332	Ilukgetekumbura	Ratnabaranagedera Nettihami	—	Paddy field	0 0 6·87	75
1335	Murutullekumbura	Murutullegedera Balaya and Sarana	—	do.	0 0 1·37	75
1336	Pananpelakumbura	Egodawattakumbura. Dingira Balitianna	—	do.	0 0 7·87	75
1337	Murutullegederakumbura	Murutullegedera Balaya and Sarana	—	do.	0 0 2	75
1338	Egodawatta	Ungu	—	Native garden	0 0 7·12	75
1339	Wedikkarayewatta	—	—	Scrub jungle (reservation for ela)	0 1 13·37	—*
1340	Murutullegederakumbura	Murutullegedera Balaya and Sarana	—	Paddy field	0 0 1	75
1341	Wedikkarayewatta	Sinduwa Veda	—	Abandoned garden	0 0 16·25	50
1342	Bogahayatakumbura	Wedikkaragedera Dingira Balitianna and others	—	Paddy field	0 0 1·75	300
1343	Bogahapitiyewatta <i>alias</i> Pihillekumburewatta	Sinduwa Veda and Kotuwewatta Gunamala	—	Bare land	0 3 7·87	50

Lot.	Name of Land.	Name of Applicant.	Description.	Extent.		Upset price per acre, Rs.	
				A.	R. P.		
1344	Illukkumburewatta Godawelayakotuwa	<i>alias</i> Dingira Balitianna and others	Native garden contains a coconut tree	0	1 4.62	125	
1345	Badaketiyadeniyawatta Berakarayedeniya	<i>alias</i> Sinduwa Veda	Garden and portion of house	0	0 28.25	125	
1347	Udumullewatta	Wahumpurawatta	Vedikkaragedera	Din-	0	0 6.62	50
1348	Wahumpurakumbura	..	Dingira Balitianna and others	..	0	0 8.37	300
1349	Wahumpurawatta Getakosgahanulawatta	<i>alias</i> Udumullegedera and Pina Haloluwegedera Lapaya	Garden containing a house	..	0	0 29.37	150
1351	Wahumpurawatta Udamullewatta	<i>alias</i> Vedikkaragedera Ukku	Abandoned garden	..	0	0 5.50	50
1352	Telkaragederawatta	..	Vedikkaragedera Siridera	..	0	0 7.25	150
1353	Udumullegederawatta	..	Udumullegedera Dantuwa	..	0	0 5.12	150
1354	Hawadjakumbura	..	Udumullegedera Dantuwa and Anurathi	..	0	0 9.12	300
1355	Getanekumbura gollekumbura	<i>alias</i> Alu- Udumullegedera Babi	.. do.	..	0	0 6.75	300
1356	Getanekumbura	..	do.	..	0	0 3.62	300
1357	Temmettayegederawatta Getanewatta	<i>alias</i> do.	Garden and house	..	0	0 10.12	150
1358	Getanekumbura	..	—	..	0	1 14.50	—*
1360	Baruwahadeniya Deniyekumbura	<i>alias</i> Udumullegedera Seya and four brothers	Paddy field..	..	0	0 1.62	300
1363	Pallegederawatta	..	Village—Tembiligala Udagama. Pallegedera Punchirala and others	..	0	0 6.25	150
1365	Udagederawatta	..	Kiri Banda Arachechi and Pinhamy	..	0	3 11.87	150
1366	Do.	..	M. Menikrala	..	0	0 25.75	150
1367	Yakadagederawatta	..	Pinhamy	..	0	1 0.62	100
1368	Do.	..	do.	..	0	0 1.62	40
1369	Udadeniyegederawatta	..	C. M. S. Church, Gampola	..	0	0 10.39	40
1370	Pihillahenewatta	..	Kiri Banda Arachechi	..	0	0 32.87	200
1371	Do.	..	do.	..	0	3 0.87	—
1375	Pansalewatta	..	Ranhamy	..	0	3 0.12	75
1376	Do.	..	Ranhamy and brothers	..	0	0 4.87	200
1377	Japawatta	..	Bilinda	..	0	0 6.50	200
1378	Do.	..	—	..	0	1 17.25	—*
1379	Tittapatdeniyekumbura	..	—	..	0	0 30	—*
1381	Do.	..	J. Rankiri	..	0	2 27.12	300
1382	Illukgetehena	..	—	..	0	0 7.87	—*
1383	Do.	..	A. M. T. Banda	..	0	2 2.25	75
1394	Nagollehena	..	—	..	0	3 34.12	—*
1395	Do.	..	A. M. T. Banda	..	2	3 5	600

* Not for sale.

Further information regarding these lands can be obtained from the Government Agent, Central Province, and particulars regarding plans from the Surveyor-General.

Colonial Secretary's Office,
Colombo, October 10, 1918.

R. E. STUBBS,
Colonial Secretary.

No. 2,532, C. P.—The Government Agent, Central Province, will on Wednesday, December 18, 1918, at 1.30 P.M., at his office in Kandy, put up to auction, for sale or settlement, or will otherwise dispose of, the under-mentioned portions of Crown land, in accordance with the regulations of Government regarding land sales. Six allotments of land situated in the Uda Dumbura division of the Kandy District of the Central Province.

Lot.	Name of Land.	Name of Claimant.	Description.	Extent.		Upset price per acre, Rs.
				A.	R. P.	
E 38	Kendagollehena, Ellehena, Makuldeniyehena, Talagaspiyehena, Medagedarahena, Yakdessagehena and Menikagehena, Bogahamulehena	Mr. T. A. Dewanayagampillai and the Crown	Chena ..	14	2 15	40
F 38	Yakdessageidama	.. do.	Cardamoms about 17 years old (in low jungle)	1	3 24	50
G 38	Menikagehena, Yakdessagehena, and Kendagollehena	.. do.	Patana	1	2 7	40
H 38	Kendagollehena	.. Ditto (claim withdrawn)	Patana (reservation for check pole)	0	1 23	—

Lot.	Name of Land.	Name of Claimant.	Description.	Extent.		Upset price per acre, Rs.
				A.	R. P.	
r 38	Amupitiyehena and Kendagolle-hena	Ditto (claim withdrawn)	Patana burnt by claimant	4	1 37	40
J 38	Amupitiyehena	.. do.	Patana (reservation for road)	0	0 4	—

Further information regarding these lands may be obtained from the Government Agent, Central Province, and their plans from the Surveyor-General.

Colonial Secretary's Office,
Colombo, October 10, 1918.

R. E. STUBBS,
Colonial Secretary.

LAND SALES IN THE SOUTHERN PROVINCE.

No. 3,184, S. P.—The Assistant Government Agent, Hambantota, will on Monday, December 2, 1918, at 1 P.M., at the Tangalla Resthouse, put up to auction, for sale or settlement, or will otherwise dispose of, the under-mentioned portions of Crown land, in accordance with the regulations of Government regarding land sales. Twenty-one allotments of land situated in the West Giruwa pattu division of the Hambantota District of the Southern Province.

Lot.	Name of Land.	Name of Applicant.	Description.	Extent.		Upset price per acre, Rs.
				A.	R. P.	
Final village plan 133. Village—Kariwilakanda.						
35E	Imelehena	.. K. Baba Appu ..	Chena .. Plantation ..	1	0 10	15 1
Final village plan 156. Village—Buwelligoda.						
1K	Delgahahena	.. Encroachment by U. H. Salman of Buwelligoda ..	Citronella .. Plantation ..	0	2 25	15 15
Final village plan 194. Village—Katuwana.						
11D	Kalaotuwawehena	.. K. V. Davith ..	Coconut garden .. Plantation .. Mud hut ..	1	1 9	15 25 5
Final village plan 201. Village—Daramitiara.						
25E1	Miniranpolehena	.. Encroachment by Malawige Kaluappu ..	Plumbago .. With mining rights ..	1	1 5	15 100
25E2	Do.	.. — ..	Plumbago .. With mining rights ..	0	2 0	15 100
25T	Kolongahawatta	.. K. Don Carolis ..	Garden .. Plantation .. House ..	1	1 10	15 — 91.75 15
Final village plan 212. Village—Ihala Obsada.						
3A	Gedarakumbura alias Nelligahahena or Mahahena	T. W. Andreas de Silva of Kahawatta..	Jungle ..	1	1 35	15
3B	Do.	.. do. ..	do. ..	0	2 2	15
Final village plan 224. Village—Kekiriobada.						
28D	Galranagawahena	.. Encroachment by Liyanapatiranage Dón Dionis ..	Citronella ..	0	1 2	20
28C	Do.	.. — ..	Reservation for Gansabhawa road (will not be sold)	0	0 24	—
28C1	Do.	.. Encroachment by Liyanapatiranage Don Dionis ..	Citronella ..	0	0 11	20
Final village plan 226. Village—Kohalana.						
3J	Indiketiyehena alias Nairwahena	G. Thewanis Appu and D. D. Abeysirinarayana	Coconut garden .. Plantation .. House ..	4	1 8	30 3.50 2.50
Final village plan 323. Village—Kahandawa.						
43C	Arachchigewatta	.. — ..	Open land ..	0	2 34	15
43E	Galagawawatta	.. — ..	Chena ..	0	1 10	15
43F	Udamullewatta	.. — ..	do. ..	0	0 38	15
43G	Atmagewatta	.. — ..	do. ..	0	2 13	15
43H	Arachchigewatta	.. — ..	do. ..	0	2 39	15
45	Arachchigewattekella	.. — ..	Open ground ..	1	0 6	15
77A1	Wewagawawatta	.. — ..	Chena ..	0	1 8	15
Final village plan 324. Village—Kahandaduwa.						
1P	Dimbulgahawatta	.. D. W. Kirihenchi ..	Garden .. Plantation ..	0	2 31	15 2.50
1Z	Malgahawatta	.. Encroachment held by D. W. Hunsira ..	Garden .. Plantation ..	0	2 19	15 4

Further particulars in respect of these lands can be obtained from the Assistant Government Agent, Hambantota, and their plans from the Surveyor-General.

Colonial Secretary's Office,
Colombo, October 15, 1918.

R. E. STUBBS,
Colonial Secretary.

No. 3,185, S. P.—The Government Agent, Southern Province, will on Thursday, December 5, 1918, at 1 P.M., at his office in Galle Kachcheri, put up to auction, for sale or settlement, or will otherwise dispose of, the under-mentioned portions of Crown land, in accordance with the regulations of Government regarding land sales. Six allotments of land situated in the Bentota-Walallawiti korale division of the Galle District of the Southern Province.

Lot.	Name of Land.	Name of Applicant.	Description.	Extent.			Upset price per acre, Rs.
				A.	R.	P.	
Preliminary plan 10,843. Village—Duwemodera. Claimant—Crown.							
1	Duwebeddekele ..	—	Jungle ..	0	3	0	65
4	Do. ..	Agampodi James de Zoysa of Kosgoda	do. ..	1	0	2	65
5	Do. ..	W. F. T. Rajakaruna of Urawatta ..	do. ..	0	3	39	65
6	Do. ..	Agampodi Sawneris de Zoysa of Kosgoda	do. ..	0	3	36	65

Lot.	Name of Land.	Name of Applicant.	Description.	Extent.			Upset price per acre, Rs.
				A.	R.	P.	
Preliminary plan 10,868. Village—Pitigala. Claimant—Crown.							
1	Paramantota Pol-luuwa	Gajanayaka Patirage William Singho of Godamuke ..	Jungle ..	1	0	10	62.50
Claimant—Halpandeniye Hewage Podisinno Appu of Pitigala.							
2	Paramantota Pol-luuwa	—	Garden ..	0	0	28	60
			Plantation				10.10

Further information regarding these lands can be obtained from the Government Agent, Southern Province, and plans of them from the Surveyor-General.

Colonial Secretary's Office,
Colombo, October 16, 1918.

R. E. STUBBS,
Colonial Secretary.

No. 3,186, S. P.—The Government Agent, Southern Province, will on Thursday, December 19, 1918, at 1 P.M., at his office in Galle Kachcheri, put up to auction, for sale or settlement, or will otherwise dispose of, the under-mentioned portion of Crown land, in accordance with the regulations of Government regarding land sales. An allotment of land situated in the Talpe pattu division of the Galle District of the Southern Province.

Lot.	Name of Land.	Name of Claimant.	Description.	Extent.			Upset price per acre, Rs.
				A.	R.	P.	
Preliminary plan 10,772. Village—Udumalagala. Applicant—Nil.							
8	Pahalanakiyadeniyeokanda	Udumalagala Gamage Sangoris of Udumalagala	Garden ..	0	1	1	300
			Plantation				55.50

Further information regarding this land can be obtained from the Government Agent, Southern Province, and plan of it from the Surveyor-General.

Colonial Secretary's Office,
Colombo, October 16, 1918.

R. E. STUBBS,
Colonial Secretary.

THE Government Agent, Southern Province, Galle, is prepared to receive on or before November 25, 1918, at the Galle Kachcheri, written applications for the lease in perpetuity from January 3, 1919, of the under-mentioned portions of Crown land to be planted with coconuts, rubber, tea, or other produce. No such application will be entertained unless the applicant gives his full name and address, and until he makes with the Government Agent a deposit of survey fees as noted against each lot. Such deposit will not be returned until the lease or the land has been sold, or until it has been decided by the Government Agent that it will not be sold.

On Tuesday, December 3, 1918, at 1 P.M., at Galle Kachcheri, the sale of the lease will be put up to auction in accordance with the regulations of Government regarding the lease of Crown lands, but the bidding shall be confined to the original applicant and those other applicants whose applications shall have been made in the manner above specified.

The conditions of lease are obtainable on application from the Government Agent.

Eight allotments of land situated in the villages noted below in Wellaboda pattu of the Galle District, Southern Province.

Lot.	Name of Land.	Description.	Extent.	Rent for each		Survey Fees per acre or part of an acre.	Upset premium per acre.
				of the first 6 years per acre.	of the remaining 24 years per acre.		
				Rs. c.	Rs. c.		
4	Delipottakanda or Olabedda	Jungle ..	41 0 29 ..	1 80 ..	6 30 ..	3 0 ..	8 50
5	Do.	do. ..	0 2 4 ..		(Reservation; will not be leased.)		
6	Do.	do. ..	55 1 37 ..	1 80 ..	6 30 ..	3 0 ..	8 50
7	Do.	do. ..	0 3 10 ..		(Reservation; will not be leased.)		
8	Dikbedda	do. ..	0 2 18 ..		(Reservation; will not be leased.)		
9	Do.	do. ..	17 3 2 ..	1 80 ..	6 30 ..	3 0 ..	8 50
10	Do.	do. ..	0 1 10 ..		(Reservation; will not be leased.)		
11	Do.	do. ..	0 1 22 ..		(Reservation; will not be leased.)		
12	Do.	do. ..	14 0 39 ..	1 80 ..	6 30 ..	3 0 ..	8 50
13	Do.	do. ..	0 0 20 ..		(Reservation; will not be leased.)		
14	Dikbeddeniya	Deniya ..	0 0 13 ..		(Reservation; will not be leased.)		
Preliminary plan 10,358. Situation—Tanabaddegama.							
12	Miriyakanda	Forest ..	0 2 14 ..		(Reservation; will not be leased.)		
Situation—Polgahawila.							
13	Malamurekanda	Forest ..	0 1 6 ..		(Reservation; will not be leased.)		
14	Do.	do. ..	61 0 34 ..	2 0 ..	7 0 ..	3 0 ..	9 0
Situation—Pinikahena.							
15	Malamurekanda	Forest ..	68 2 3 ..	2 0 ..	7 0 ..	3 0 ..	9 0
17	Do.	Scrub jungle ..	0 0 7 ..		(Reservation; will not be leased.)		
18	Malamurekanda-addaramanana	Deniya ..	1 0 15 ..	1 60 ..	5 60 ..	5 0 ..	10 0
19	Malamurekanda	Scrub jungle ..	0 1 31 ..		(Reservation; will not be leased.)		
21	Do.	do. ..	0 2 25 ..	1 70 ..	5 95 ..	5 0 ..	10 50

Lot 6 in preliminary plan 10,423 is situated about half a mile to the north-east of the 4th milepost on the road from Batapola to Baddegama.

Lots 14 and 15 in preliminary plan 10,358 adjoin the road from Elpitiya to Nagoda.

Colonial Secretary's Office,
Colombo, October 11, 1918.

R. E. STUBBS,
Colonial Secretary.

The Government Agent, Southern Province, Galle, is prepared to receive on or before November 15, 1918, at the Galle Kachcheri, written applications for the lease in perpetuity from January 3, 1919, of the under-mentioned portions of Crown land to be planted with coconuts, rubber, tea, or other produce. No such application will be entertained unless the applicant gives his full name and address, and until he makes with the Government Agent a deposit of survey fees as noted against each lot. Such deposit will not be returned until the lease of the land has been sold, or until it has been decided by the Government Agent that it will not be sold.

On Tuesday, December 3, 1918, at 1 p.m., at Galle Kachcheri, the sale of the lease will be put up to auction in accordance with the regulations of Government regarding the lease of Crown lands, but the bidding shall be confined to the original applicant and those other applicants whose applications shall have been made in the manner above specified.

The conditions of lease are obtainable on application from the Government Agent.

Seven allotments of land situated in the villages noted below in Bentota-Walallawiti korale of the Galle District, Southern Province.

Lot.	Name of Land.	Description.	Extent. A. B. P.	Situation—Nanatotapalata.		Survey Fees per acre or part of an acre. Rs. c.	Upset premium per acre. Rs. c.
				Rent for each of the first 6 years per acre. Rs. c.	Rent for each of the remaining 24 years per acre. Rs. c.		
3	Maragahakele	Jungle	0 1 5	(Reservation; will not be leased.)			
Situation—Pelagaspalata.							
4	Maragahakele	Jungle	5 0 12	2 6	7 22	4 0	10 25
5	Do.	do.	0 3 26	2 6	7 22	5 0	11 25
6	Do.	do.	1 0 2	2 6	7 22	5 0	11 25
7	Do.	do.	2 0 10	2 6	7 22	4 0	10 25
8	Do.	do.	2 0 28	2 6	7 22	4 0	10 25
Situation—Walinguruketiya.							
6	Kirimetiawokele Galugurukele	Jungle	1 3 25	1 80	6 30	5 0	10 50
Situation—Walinguruketiya.							
1	Kahingalkanda-addara- kele	Jungle	4 0 30	1 40	4 90	4 0	8 50

Colonial Secretary's Office,
Colombo, October 11, 1918.

R. E. STUBBS,
Colonial Secretary.

LAND SALES IN THE NORTHERN PROVINCE.

No. 877, N. P.—The Assistant Government Agent for the Mullaitivu District, will on Wednesday, November 27, 1918, at 12 noon, at his office in Vavuniya, put up to auction, for sale or settlement, or will otherwise dispose of, the under-mentioned portions of Crown land, in accordance with the regulations of Government regarding land sales. Twenty-four allotments of land situated in the Vavuniya South Sinhalese division of the Mullaitivu District of the Northern Province.

Lot.	Name of Land.	Name of Applicant.	Description.	Extent.		Upset price per acre, Rs.
				A. B. P.	per acre, Rs.	
3	Velkatuwa	D. Menikrala	Jungle fit for paddy	2 0 22	25*	
Preliminary plan 4,569. Village—Mahakachchakodiya. Claimant—Crown.						
1	Pahalakatuwala	P. N. Kuda Naide	Jungle fit for paddy	2 0 28	15	
9	Katuwela	P. N. Ratana	do.	1 0 0	15	
14	Do.	Ukku Naidege, Vel-Vidan	do.	0 3 2	21*	
15	Do.	do.	do.	0 1 12	15	
Claimant—P. N. Gama.						
18	Siyambalagahakumbura	—	Paddy field	0 2 16	20†	
Claimant—Ukku Naide, Vel-Vidan.						
19	Siyambalagahamulakumbura	—	Paddy field	1 2 7	20†	
Preliminary plan 4,741. Village—Maradammaduwa. Claimant—J. Appuhami.						
3	Akkarewela	—	Paddy field	0 1 23	20†	
Preliminary plan 4,784. Village—Madukanda. Claimant—Crown.						
1	Paluwatta	Mr. K. A. Kapuruhami	Jungle fit for paddy	2 0 17	15	
2	Palugahakele	—	do.	3 0 23	15	
3	Yarkadu	—	Reservation for road	0 0 33	—‡	
4	Palugahakele	—	do.	0 0 29	—‡	
Preliminary plan 4,811. Village—Kalukkundamaduwu. Claimant—Crown.						
5	Palugahakele	—	Jungle fit for paddy	6 1 10	15	
8	Do.	—	do.	3 1 30	15	
12	Dambagahawatta	K. P. Kandapediya and another	do.	2 3 13	17*	
13	Do.	do.	do.	1 2 7	15	
14	Wewapahalakele	—	do.	5 0 39	15	
17	Do.	—	do.	1 1 0	15	
18	Do.	—	do.	2 2 18	15	
Preliminary plan 4,979. Village—Maradammaduwa. Claimant—Crown.						
1	Siyambalagahawatta	K. V. Kumappu	Open land	0 1 37	17.50*	
2	Do.	—	do.	0 1 20	17*	
3	Do.	—	Reservation for road	0 0 36	—‡	
Preliminary plan 4,903. Village—Paleuruwa. Claimant—Crown.						
1	Wiragahawatta	P. N. Kanda and Siva	Jungle fit for building	2 0 18	16*	

Lot.	Name of Land.	Name of Applicant.	Description.	Extent.			Upset price per acre, Rs.
				A.	R.	P.	
14	Ehetugahakele	—	Jungle fit for building	0	2	29	15

* Including value of timber.

† These are encroachments.

‡ Not for sale.

Further information regarding these lots may be obtained from the Assistant Government Agent, Mullaittivu, and plans of them from the Surveyor-General.

Colonial Secretary's Office,
Colombo, October 11, 1918.

R. E. STUBBS,
Colonial Secretary.

LAND SALES IN THE EASTERN PROVINCE.

No. 1,485, E. P.—The Assistant Government Agent, Trincomalee, will on Tuesday, November 26, 1918, at 10 A.M., at his office in Trincomalee, put up to auction, for sale or settlement, or will otherwise dispose of, the under-mentioned portions of Crown land, in accordance with the regulations of Government regarding land sales. Sixty-eight allotments of land situated in the Koddiyar pattu, Kaddukkulam pattu east and west, and Tamblegam pattu divisions of the Trincomalee District of the Eastern Province.

Lot.	Name of Land.	Name of Applicant.	Description.	Extent.			Upset price per acre, Rs.
				A.	R.	P.	
Preliminary plan 4,781. Village—Mamaduwa. Claimant—Crown.							
14	Ehetugahakele	—	Jungle fit for building	0	2	29	15
Preliminary plan 4,596. Village—Marutadichehenai.							
2076	Sampukallyaruku	M. Kanavadi (encroachment by M. Vyramuttu)	Improved chena land	2	1	26	30
Preliminary plan 5,281. Village—Muttur Division No. 2.							
1	Kiramakodduvalavu	Rev. W. C. Bird	Open land fit for dwelling	0	0	39	100
2	Do.	—	Reservation for road	0	0	2	— ^a
Preliminary plan 5,260. Village—Pachehanur.							
1	Maliadichenai	The Bishop of Trincomalee	Jungle fit for residing	6	1	21	25 ^c
2	Do.	—	Reservation for irrigation channel	0	2	15	— ^a
Preliminary plan 5,291. Village—Muttur Division No. 1.							
1	Vattaividanevalavu	M. Muhaiyadin Pichchi (encroachment by applicant)	Old garden	0	0	10.69	— ^{bf}
2	Do.	do.	do.	0	0	8.26	— ^{bf}
3	Do.	—	Well and enclosure reserved for public use	0	0	1.10	— ^a
4	Do.	—	Reservation for lane	0	0	1.27	— ^a
5	Muttur garden	S. O. M. Abubakkar Ibrahim (encroachment)	Open land fit for residing	0	0	0.62	100 ^b
Preliminary plan 5,093. Village—Muttur.							
1	—	P. Joseph (encroachment)	Tobacco garden	0	0	4.77	50 ^b
2	—	do.	do.	0	0	5.24	50 ^b
Preliminary plan 5,071. Village—Kaddaiparichehan.							
1	Chettiyavelikadu	V. Sanmugam	Jungle fit for paddy	5	0	14	18
2	Vempadivaddavan	do.	do.	3	3	13	18
Preliminary plan 5,091.							
1	Erathamaddikali	P. Chinniah	Fit for dwelling compound	0	3	17	16
2	Do.	—	Reservation for minor road	0	0	20	— ^a
Preliminary plan 5,114. Village—Chennaiur.							
1	Paddiyadimadu	R. Marimuttu	Scrub jungle fit for paddy	1	2	2	15
Preliminary plan 5,231. Village—Marutadichehenai.							
1	Kuruvipullutotam	K. Nagamuttu	Jungle fit for garden	1	0	1	15
2	Do.	do.	Reservation for road	0	0	28	— ^a
Preliminary plan 5,132. Village—Toppur.							
1	Araippattaikadu	U. P. Muhaiyadin Vava	Jungle fit for paddy	7	1	21	16
2	Do.	—	Reservation for road	0	0	20	— ^a
Preliminary plan 5,155. Village—Kankuveli.							
1	Pirampuvelli	K. Kanapatippillai	Jungle fit for paddy	1	2	29	20
Preliminary plan 5,218. Village—Ichchilampattai.							
1	Ichchilampattaikulam	V. Muttatampi	Open land fit for paddy	3	0	10	15
2	Do.	—	Reservation for path	0	1	20	— ^a
3	Kudavayal	S. Pattakuddi	Paddy field	5	3	29	20
Preliminary plan 5,301.							
1	Pallealaware	Encroachment by P. Periyatampi	Paddy field	1	2	17	20
Preliminary plan 5,303. Village—Menkamam.							
1	Iluppeadivalavu	Encroachment by K. Senna-cutty	Dwelling compound	0	0	26	50 ^b
2	Koiyadivalavu	Encroachment by K. Punniyamurti	do.	0	0	20	50 ^b
Preliminary plan 5,106. Village—Kuchchaveli.							
1	Mullaiyadivalavu	—	Reservation for road	0	0	13	— ^a
2	Do.	K. Ambalavanar	Jungle fit for dwelling compound	0	3	36	15

Lot.	Name of Land.	Preliminary plan 5,095. Village—Tiriyai.		Extent. A. R. P.	Upset price per acre, Rs.
		Name of Applicant.	Description.		
1	Nayamakalluthidal	V. Sinnavan	Jungle fit for paddy	3 3 22	20c
2	Pachchanveli	Enroachment by K. Vinasi-	Paddy field	1 0 30	30
3	Thanimaruthadivayal	K. Kanakasabai	do.	4 3 22	20c
Preliminary plan 5,099.					
1	Palaiaddivankadu	S. Satasivampillai	Jungle fit for coconut	3 1 20	18
2	Do.	—	Reservation for tank bund	0 2 18	— ^a
Preliminary plan 4,962.					
1	Atikadu	S. Velupillai	Jungle fit for paddy	5 2 22	17·50
Preliminary plan 4,966.					
3	Koviladikadu	For general sale	Jungle fit for coconut	0 1 7	17·50
Preliminary plan 5,098.					
2	Kayankadu	S. Kailayapillai	Jungle fit for coconut	1 1 2	18
Preliminary plan 5,111.					
1	Savarathivayal	S. Amarasingham	Jungle fit for paddy	3 1 5	18
2	Navalmotai	For general sale	do.	2 2 31	18
Preliminary plan 5,112.					
1	Naduvayal	K. Sittampalam	Paddy field	3 2 38	18
2	Naduvayalkadu	For general sale	Jungle fit for paddy	1 3 17	18c
Preliminary plan 5,262. Village—Kumpurupiddi.					
1	Mavadipulavu	A. Sabapatipillai	Jungle fit for coconut	1 0 38	17·50
2	Do.	Enroachment by ditto	do.	0 0 34	30
Preliminary plan 5,109. Village—Nilaveli.					
1	Nedunkudapulavu	—	Reservation for aar	3 1 29	— ^a
2	Do.	J. Jainulapdin	Jungle fit for paddy	8 3 14	17·50c
Preliminary plan 4,953. Village—Pulmoddai.					
1	Madaieddakeny	A. Kuppaitampi	Jungle fit for paddy	1 2 37	17·50
Preliminary plan 5,126.					
1	Putukandalkadu	Kather Mohideen	Jungle fit for paddy	2 1 10	18c
2	Do.	For general sale	do.	3 0 32	18c
3	Do.	—	Reservation for path	0 0 22	— ^a
Preliminary plan 5,162.					
1	Chentamarakkantotappani- yavayal	Mirabebee, widow of Katersaibu	Paddy field	4 0 27	25c
2	Chentamarakkantotam	M. Kasin Meyadeen	Jungle fit for paddy	3 1 11	20c
Preliminary plan 4,963. Village—Tiriyai.					
2	Alappattai	S. Arunasalam	Paddy field	1 2 12	15
3	Do.	Enroachment by ditto	do.	0 2 27	15
4	Puliadikkandal	U. Sapapathy	Jungle fit for paddy	4 1 18	17·50c
Preliminary plan 4,647. Village—Nilaveli.					
2530	Nedunkudavayal	Enroachment by P. Casinbawa	Paddy field	2 2 37	16
2546	Nedunkudapulavoo	Enroachment by T. Vallipuram	do.	1 3 35	16 ^d
Preliminary plan 5,120. Village—Tennamaravadi.					
1	Manalkenikadu	M. Valli	Jungle fit for coconut	1 1 2	15
2	Do.	P. Murukesan	do.	1 1 31	15
3	Do.	S. Kanapatipillai	do.	1 0 20	15
4	Do.	—	Reservation for path	0 0 12	— ^a
5	Do.	S. Nagamani	Jungle fit for coconut	1 1 0	15
6	Do.	S. Sinnappillai	do.	0 3 34	15
Preliminary plan 5,285. Village—Tamblegam.					
1	Pinganodaachchakadu <i>alias</i> Kinathadipallatukadu	S. M. Ismail	Jungle fit for paddy	2 0 22	50c
Preliminary plan 5,085. Village—Wilpanakulam.					
1	Kudawela	K. Kirihani and K. Konattai	Paddy field	1 3 5	20
Preliminary plan 4,979. Village—Pulmoddai.					
7	Kayamoddai	General sale	Jungle fit for gardening	0 1 17	17·50c
11	Peeliaditoddam	A. Cader Meera	do.	0 3 36	17·50c
12	Kayamoddai or Kandiadi- pulavu	—	Reservation for path	0 0 10	— ^a

^a Not for sale. ^b For sale or settlement under G. O. 812. ^c Contains timber. ^d Advertised for default.

^e Irrigable under Kantalai tank. The present rate is Re. 1 per acre per annum, such irrigation rate being, however, variable in accordance with such conditions as to the Governor may seem fit. ^f For settlement.

Further information regarding the above lots can be obtained from the Assistant Government Agent, Trincomalee, and plans of them from the Surveyor-General.

LAND SALES IN THE PROVINCE OF UVA.

No. 1,291, P. of U.—The Government Agent for the Province of Uva will on Friday, December 6, 1918, at 12 noon, at his office in Badulla Kachcheri, put up for lease the under-mentioned portions of Crown land, in accordance with the regulations of Government regarding land leases. Three allotments of land situated in the Udukinda division of the Badulla District of the Province of Uva.

Preliminary plan 1,990. Village—Gawaranmansa in Udalapata korale of Udukinda division.				Extent.
Lot.	Name of Land.	Name of Applicant.	Description.	A. R. P.
1	Nilelletenna	.. Mr. D. N. Jayawardena	.. Chena 1 to 5 years old	.. 3 3 4
2	Nilelletennepatana	.. do.	.. Patana containing scattered scrub	.. 0 3 29
3	Nilelletenna	.. do.	.. Chena 1 year old	.. 0 1 31

Conditions of Lease.

- (a) The lease of the lots shall be granted in perpetuity.
 - (b) The premium on the lots shall be Rs. 26, Rs. 7·50, and Rs. 7·50 respectively.
 - (c) The annual rent of the lots shall be Rs. 2·50 per acre or fraction thereof per annum.
 - (d) The annual rent for the first six years shall be at the rate of one-third of the full amount.
 - (e) No building shall be erected without the permission of the Government Agent.
 - (f) Any building or buildings erected without the permission of the Government Agent or contrary to the conditions shall be the property of the Crown.
 - (g) Permission shall only be granted for the erection of such buildings which are necessary for tea cultivation.
 - (h) The lots shall be used for tea cultivation only.
 - (i) The lessee shall be bound to plant the land to the extent of one-tenth in each of the first five years of the lease and of a further fourth within the next five years. For non-compliance of this condition the whole area of the lease, except the portion actually cultivated, shall become liable to the payment of double rent.
 - (j) The rent shall be subject to revision at intervals of thirty years. The rent shall not be increased by more than 50 per cent. of the rent for the previous 30-year period.
 - (k) The lessee shall not assign the lease or transfer any right or interest, or subject the whole or any portion of the land leased, without the previous consent in writing of the lessor.
- Further conditions regarding the lease of the above lots can be obtained from the Government Agent, Province of Uva, and plans from the Surveyor-General.

Colonial Secretary's Office,
Colombo, October 12, 1918.

R. E. STUBBS,
Colonial Secretary.

No. 1,292, P. of U.—The Government Agent for the Province of Uva will on Friday, December 6, 1918, at 12 noon, at his office in Badulla Kachcheri, put up for lease the under-mentioned portion of Crown land, in accordance with the regulations of Government regarding land leases. An allotment of land situated in the Wellassa division of the Badulla District of the Province of Uva.

Preliminary plan 1,813. Village—Kanawegalla in Wegam pattu korale of Wellassa division.				Extent.
Lot.	Name of Land.	Name of Applicant.	Description.	A. R. P.
1260	Meegahalanda	.. Ramasamy Cangany Sandanam	.. Jungle	.. 4 3 26

Conditions of Lease.

- (a) The lease of the lot shall be granted in perpetuity at the upset price of Rs. 30 as premium, subject to a rental of Rs. 2 per acre or fraction thereof per annum.
- (b) The annual rent for the first six years shall be at the rate of one-third of the full amount.
- (c) No building shall be erected without the permission of the Government Agent.
- (d) Any building or buildings erected without the permission of the Government Agent or contrary to the conditions shall be the property of the Crown.
- (e) Permission shall be granted for the erection of a house to be used for dwelling purposes only.
- (f) The lot shall be used for the cultivation of native products.
- (g) The lessee shall be bound to plant the land to the extent of one-tenth in each of the first five years of the lease and of a further fourth within the next five years. For non-compliance of this condition the whole area of the lease, except the portion actually cultivated, shall become liable to the payment of double rent.
- (h) The rent shall be subject to revision at intervals of thirty years. The rent shall not be increased by more than 50 per cent. of the rent for the previous 30-year period.
- (i) The lessee shall not assign the lease or transfer any right or interest thereon, or subject the whole or any portion of the premises, without the consent in writing of the lessor.

Further conditions regarding the lease of the above lot can be obtained from the Government Agent, Province of Uva, and its plan from the Surveyor-General.

Colonial Secretary's Office,
Colombo, October 12, 1918.

R. E. STUBBS,
Colonial Secretary.

No. 1,293, P. of U.—The Government Agent for the Province of Uva will on Friday, December 6, 1918, at 12 noon, at his office in Badulla Kachcheri, put up for lease, the under-mentioned portion of Crown land, in accordance with the regulations of Government regarding land leases. An allotment of land situated in the Udukinda division of the Badulla District of the Province of Uva.

Preliminary plan 1,966. Village—Ratkarawwa in Dambawinnipalata korale of Udukinda division. Extent.

Lot.	Name of Land.	Name of Applicant.	Description.	A. R. P.
21	Mahaoyaellepatana Mr. W. M. Hall Patana ..	20 3 29

Conditions of Lease.

(a) The lease of the lot shall be granted in perpetuity at the upset price of Rs. 126 as premium, subject to a rental of Rs. 3 per acre or fraction thereof per annum.

(b) The lot shall be leased on condition that the lessee shall construct proper crossings over the Yalpathwela-ela, to convey the water from the drains in this lot, when cleared, without causing any damage to the ela.

(c) The annual rent for the first six years shall be at the rate of one-third of the full amount.

(d) No building shall be erected without the permission of the Government Agent.

(e) Any building or buildings erected without the permission of the Government Agent or contrary to the conditions shall be the property of the Crown.

(f) Permission shall only be granted for the erection of such buildings which are necessary for tea and timber trees cultivation.

(g) The lot shall be used for tea and timber trees cultivation only.

(h) The lessee shall be bound to plant the land to the extent of one-tenth in each of the first five years of the lease and of a further fourth within the next five years. For non-compliance of this condition the whole area of the lease, except the portion actually cultivated, shall become liable to the payment of double rent.

(i) The rent shall be subject to revision at intervals of thirty years. The rent shall not be increased by more than 50 per cent. of the rent for the previous 30-year period.

(j) The lessee shall not assign the lease or transfer any right or interest, or subject the whole or any portion of the land leased, without the previous consent in writing of the lessor.

Further conditions regarding the lease of the above lot can be obtained from the Government Agent, Province of Uva, and plan from the Surveyor-General.

Colonial Secretary's Office,
Colombo, October 15, 1918.

R. E. STUBBS,
Colonial Secretary.

No. 1,294, P. of U.—On Saturday, January 4, 1919, at 12 noon, the Government Agent for the Province of Uva will put up for lease, at his office in Badulla Kachcheri, the under-mentioned portion of Crown land, on the terms authorized by Government. An allotment of land situated in the Wellawaya division of the Badulla District of the Province of Uva.

Preliminary plan 1,984. Village—Iriwendunpola in Kandapalla korale of Wellawaya division. Extent.

Lot.	Name of Land.	Name of Applicant.	Description.	A. R. P.
1	Galgodapatana <i>alias</i> Galkandapatana <i>alias</i> Galbodapatana	S. P. Muthia Pillai of Iriwendunpola estate ..	Patana and jungle ..	20 3 5

Conditions of Lease.

(a) The lease of the land shall be granted in perpetuity at the upset price of Rs. 115.50 as premium, subject to a rental of Rs. 2.50 per acre or fraction thereof per annum.

(b) The annual rent for the first six years shall be at the rate of one-third of the full amount.

(c) No building shall be erected without the permission of the Government Agent.

(d) Any building or buildings erected without the permission of the Government Agent or contrary to the conditions shall be the property of the Crown.

(e) Permission shall only be granted for the erection of such buildings which are necessary for tea cultivation.

(f) The land shall be used for tea cultivation only.

(g) The lessee shall be bound to plant the land to the extent of one-tenth in each of the first five years of the lease, and of a further fourth within the next five years. For non-compliance of this condition the whole area of the lease, except the portion actually cultivated, shall become liable to the payment of double rent.

(h) The rent shall be subject to revision at intervals of thirty years. The rent shall not be increased by more than 50 per cent. of the rent for the previous 30-year period.

(i) The lessee shall not assign the lease or transfer any right or interest, or subject the whole or any portion of the land leased, without the previous consent in writing of the lessor.

Further conditions regarding the lease of the above lot can be obtained from the Government Agent, Province of Uva, and plan from the Surveyor-General.

Colonial Secretary's Office,
Colombo, October 15, 1918.

R. E. STUBBS,
Colonial Secretary.

LAND SALES BY THE SETTLEMENT OFFICER.

NORTH-WESTERN PROVINCE.

No. 4,818, S. O.—On Tuesday, December 10, 1918, at 12 noon, the Land Settlement Officer will put up for sale or settlement, at Alawwa, the under-mentioned portion of Crown land, on the terms authorized by Government. An allotment of land situated in the Udukaha korale east of the Dambadeni hatpattu division of the Kurunegala District of the North-Western Province.

Block survey preliminary plan 422.—Lewudeniya.

Lot.	Name of Land.	Name of Claimant.	Description.	Extent.
6A	Kotugodayalayehena	(1) Loku Muhandiramalage Kiri Naide, (2) Mohamadu Lebbe Mari-can Ahamadu Lebbe of 256, Main street, Negombo	Chena ..	5 0 31

Upset price at Rs. 15 to Rs. 50 per acre. Further information regarding this land can be obtained from the Land Settlement Officer, and plan of it from the Surveyor-General.

Colonial Secretary's Office,
Colombo, October 16, 1918.

R. E. STUBBS,
Colonial Secretary.

No. 4,819, S. O.—On Tuesday, December 3, 1918, at 12 noon, the Land Settlement Officer will put up for sale or settlement, at Narammala Resthouse, the under-mentioned portions of Crown land, on the terms authorized by Government. Seven allotments of lands situated in the Rekko pattu korale of the Dambadeni hatpattu division of the Kurunegala District of the North-Western Province.

Preliminary plan 4,808.—Gapallawa.				
Lot.	Name of Land.	Name of Claimant.	Description.	Extent. A. R. P.
7	Weligodahena	Dr. James Hoole, the City Dispensary, Kurunegala	Chena	7 3 3
8	Do.	do.	do.	3 2 33
9	Koskabalahena, Amuhena	do.	do.	24 0 22
Preliminary plan 4,808.—Kannehepola.				
1	Makuluhena	Dr. James Hoole, the City Dispensary, Kurunegala	Garden	1 2 20
3	Medawelekumburepillewa	do.	Field	0 3 6
5	Godellapitawatta	do.	do.	1 3 15
6	Streamlands estate	do.	Garden	11 2 2

Upset price at Rs. 15 to Rs. 50 per acre. Further information regarding these lands can be obtained from the Land Settlement Officer, and plans of them from the Surveyor-General.

Colonial Secretary's Office,
Colombo, October 16, 1918.

R. E. STUBBS,
Colonial Secretary.

No. 4,835, S. O.—On Saturday, November 16, 1918, at 12 noon, the Land Settlement Officer will put up for sale or settlement, at Alawwa, the under-mentioned portions of Crown land, on the terms authorized by Government. Seven allotments of land situated in the Udukaha korale south of the Dambadeni hatpattu division of the Kurunegala District of the North-Western Province.

Block survey preliminary plan 481.—Tumbulla.				
Lot.	Name of Land.	Name of Claimant.	Description.	Extent. A. R. P.
27H	Gongawalawatta <i>alias</i> Hakgomuwewatta	Crown	Garden	1 1 38*
27I	Gallindagawahena <i>alias</i> Hakgomuwehena	do.	Chena	1 1 33*
27G1	Gongawalawatta <i>alias</i> Hakgomuwewatta	do.	Garden	0 2 13*
29	Imbulehena	G. E. Kulasekera of Indiparape, Mirigama	do.	3 0 33
29A	Do.	do.	do.	3 2 8
29B	Liyangollehena	do.	do.	1 1 28
34	Liyangollewatta	Kosgolle Vidane Arachchi of Kaluaggala	do.	11 0 16

* For lease only.

Upset price at Rs. 15 to Rs. 50 per acre. Further information regarding these lands can be obtained from the Land Settlement Officer, and plans of them from the Surveyor-General.

Colonial Secretary's Office,
Colombo, October 16, 1918.

R. E. STUBBS,
Colonial Secretary.

The Land Settlement Officer is prepared to receive on or before December 3, 1918, at the Land Settlement Office, Colombo, written applications for the lease in perpetuity from January 10, 1919, of the under-mentioned portion of Crown land to be planted with coconuts or rubber. No such applications will be entertained unless the applicant gives his full name and address, and until he makes with the Settlement Officer a deposit of Rs. 3 per acre or portion of an acre. Such deposit will not be returned until the lease of the land has been sold or until it has been decided by the Settlement Officer that it will not be sold.

On Tuesday, December 10, 1918, at noon, at the Alawwa Camp, the sale of the lease will be put up to auction in accordance with the regulations of Government regarding the lease of Crown lands, but the bidding shall be confined to the original applicant and those other applicants whose applications shall have been made in the manner above specified.

The conditions of lease are obtainable on application from the Settlement Officer.

An allotment situated in the village of Paranagama, in block survey preliminary plan 566, in the Udukaha korale west of the Dambadeni hatpattu of the Kurunegala District of the North-Western Province.

Lot.	Name of Land.	Name of Owner.	Description.	Extent. A. R. P.
9	Veralugollamukalana	Crown	Forest	22 1 27

Upset premium, Rs. 15 per acre. Annual rent, Rs. 12 per acre for the first thirty years.

Colonial Secretary's Office,
Colombo, October 16, 1918.

R. E. STUBBS,
Colonial Secretary.

It is hereby notified that the sale of lots in Doluwa, in block survey preliminary plan 1,211; Potuwila, in preliminary plan 1,921; Siradunna, in block survey preliminary plan 1,297 and preliminary plan 1,949; Kanawa, in preliminary plan 1,923; Kalugalla; in preliminary plan 1,993; and Hunupola, in block survey preliminary plan 1,314, published in the *Government Gazette* Nos. 6,969, 6,970, and 6,971 of September 27, 1918, October 4, 1918, and October 11, 1918, respectively, will be held at Hiripitiya Resthouse, and not at Kosgolla as already notified.

Colonial Secretary's Office,
Colombo, October 16, 1918.

R. E. STUBBS,
Colonial Secretary.

NORTH-CENTRAL PROVINCE.

No. 4,820, S. O.—On Friday, November 15, 1918, at 11 A.M., the Land Settlement Officer will put up for sale or settlement, at Sinharagama, the under-mentioned portions of Crown land, on the terms authorized by Government. Ten allotments of lands situated in the Wilachchiya korale of the Nuwaragam palata division of the Nuwarakalawiya district of the North-Central Province.

Lot.	Name of Land.	Name of Claimant.	Description.	Extent.		
				A.	R.	P.
Block survey preliminary plan 664.—Sinharagama.						
1A	Welagawalandu	(1) Lanka Wirathuge Kapuwa, (2) Tikkege Kotuwa	Chena	2	0	0
Block survey preliminary plan 703.—Ihalawetiya.						
12A1	Siyambalagahahena	Warnakulasuriya Susay Mohoppuge Maria Madalena	Chena	0	1	35
23	Ihalawetiyaalandukele	do.	do.	0	3	24
27A	Welkatuwa	(1) Wannihamy Vidanege Bairala, (2) Kirihamige Mudalihami	do.	1	2	0
29A	Do.	do.	do.	1	2	22
Block survey preliminary plan 690.—Hammillakulama.						
42	Horawelaroda	Ahamadu Meera Saibu Abdul Cader	Forest	0	3	25
46H	Minipitaniyelanda, Loluwalayaya, Horakkurawetiya	do.	Chena	0	2	4
46D	Minipitaniyelanda, Loluwalayaya, Horakkurawetiya	(1) Nambiralage Herathamy, Vel-Vidane, (2) Punchiralage Mudiyanse	do.	2	1	16
26	Tisbamba	Ahamadu Meera Saibu Abdul Cader	Open land	0	0	14
30	Do.	do.	do.	0	0	11

Upset price at Rs. 15 to Rs. 50 per acre. Further information regarding these lands can be obtained from the Land Settlement Officer, and plans of them from the Surveyor-General.

Colonial Secretary's Office,
Colombo, October 16, 1918.

R. E. STUBBS,
Colonial Secretary.

No. 4,821, S. O.—On Friday, November 15, 1918, at 11 A.M., the Land Settlement Officer will put up for sale or settlement, at Sinharagama, the under-mentioned portions of Crown land, on the terms authorized by Government. Five allotments of land situated in the Wilachchiya korale of the Nuwaragam palata division of the Nuwarakalawiya district of the North-Central Province.

Lot.	Name of Land.	Name of Claimant.	Description.	Extent.		
				A.	R.	P.
Block survey preliminary plan 712.—Ihalagama.						
8	Paluwatta	Nena Pichehi	Chena	5	1	5
Block survey preliminary plan 677.—Potanagama.						
10	Diulghalanda	(1) Welage Poola, (2) Tikirage Kalu	Chena	2	0	13
Block survey preliminary plan 699.—Nochohiyagama.						
1A	Ihalalanda	(1) Punchiralage Mudalihami, ex-Vel-Vidane, (2) Mena Meyanna Mohammado Mohideen, (3) Mana Sulaiman, (4) Nena Puchcha, (5) Meyanna Mohammado Tamby, (6) Muna Mohammadu Kani, (7) Ana Abdul Cader	Chena	6	1	0
20A	Indipitaniyelanda	do.	do.	13	3	10
59	—	Nawanna Mohammadu	Open land with a boutique	0	0	15

Upset price at Rs. 15 to Rs. 50 per acre. Further information regarding these lands can be obtained from the Land Settlement Officer, and plans of them from the Surveyor-General.

Colonial Secretary's Office,
Colombo, October 16, 1918.

R. E. STUBBS,
Colonial Secretary.

No. 4,822, S. O.—On Friday, November 15, 1918, at 11 A.M., the Land Settlement Officer will put up for sale or settlement, at Sinharagama, the under-mentioned portions of Crown land, on the terms authorized by Government. Five allotments of lands situated in the Wilachchiya korale of the Nuwaragam palata division of the Nuwarakalawiya district of the North-Central Province.

Lot.	Name of Land.	Name of Claimant.	Description.	Extent.		
				A.	R.	P.
Block survey preliminary plan 686.—Metikewa.						
69	Accarawela	(1) Punchiralage Jayaturala, (2) ditto Tikiri Banda, (3) Banda Arachchige Dingiri Menika, (4) Lekamage Kaurala Vederala, (5) Kiri Hamige Badderla, (6) Mudalihami Vederalage Sopi Etani, (7) Lekamage Menikhami, ex-Vel-Vidane, (8) Malinguralage Menikrala, (9) Malhamige Ukku Etani, (10) Appuralage Wannihamy, (11) Menikrala Lekamage Mudalihami, ex-Vel-Vidane, (12) Sellatige Punchirala, (13) Punchiralage Ukku Banda, (14) ditto Tikiri Banda Banda, (4) ditto Ranhamy, (5) Nambiralage Kapurula Vel-Vidane, (6) Punchiralage Ukku Banda	Field	0	3	22
70	Do.	(1) Appuralage Ranhamy, (2) ditto Ran Menika, (3) Bairalage Ukku Banda, (4) ditto Ranhamy, (5) Nambiralage Kapurula Vel-Vidane, (6) Punchiralage Ukku Banda	do.	0	1	6
35	Nelogamakele	Crown; applied for by Kaurala, Vederalage Wannihamy, and Nambiralage Kapurula	Chena	7	0	16
37	Do.	do.	do.	14	0	11
40	Do.	do.	do.	8	1	23

Upset price at Rs. 15 to Rs. 50 per acre. Further information regarding these lands can be obtained from the Land Settlement Officer, and plans of them from the Surveyor-General.

Colonial Secretary's Office,
Colombo, October 16, 1918.

R. E. STUBBS,
Colonial Secretary.

No. 4,823, S. O.—On Friday, November 15, 1918, at 11 A.M., the Land Settlement Officer will put up for sale or settlement, at Sinharagama, the under-mentioned portions of Crown land, on the terms authorized by Government. Four allotments of lands situated in the Wilachchiya korale of the Nuwaragam palata division of the Nuwarakalawiya district of the North-Central Province.

Block survey preliminary plan 663.—Andarawewa.

Lot.	Name of Land.	Name of Claimant.	Description.	Extent.	
				A.	R. P.
17	Accaraidama	Pinhamige Tikiri Banda	Paddy	0	1 35
19	Diulgahawela	(1) Bairala Arachhige Kalu Banda, Vel-Vidane, (2) Kumara Bandara Benjamin Ralapanawa	do.	0	1 39
21	Gansuriyagaha-accara	Crown; encroachment by Dharmajoti Unnanse	Chena	0	3 11
21½	Lunupitiyelandu	Crown	do.	0	2 25

Upset price at Rs. 15 to Rs. 50 per acre. Further information regarding these lands can be obtained from the Land Settlement Officer, and plans of them from the Surveyor-General.

Colonial Secretary's Office,
Colombo, October 16, 1918.

R. E. STUBBS,
Colonial Secretary.

No. 4,824, S. O.—On Monday, November 18, 1918, at 11 A.M., the Land Settlement Officer will put up for sale or settlement, at Hunuwila, the under-mentioned portions of Crown land, on the terms authorized by Government. Seven allotments of lands situated in the Wilachchiya korale of the Nuwaragam palata division of the Nuwarakalawiya district of the North-Central Province.

Topo preliminary plan 5.—Katupatwewa.

Lot.	Name of Land.	Name of Claimant.	Description.	Extent.	
				A.	R. P.
129	Katupatwewekele	(1) Kapuruhamige Punchirala, (2) Naidaralage Bairala	Chena	5	0 14
132	Do.	(1) Bairalage Ungurala, (2) ditto Gamarala, (3) ditto Koturala, (4) Unguralage Ranhamy	Jungle	10	0 27
120	Meda-acaraidame-kumbura	(1) Wannihamy Gamaralage Appuhamy, Vel-Vidane, (2) Manikralage Valate, (3) Kapuralage Komli Etani, (4) Punchiralage Tikiri Hami	Paddy	0	1 9

Topo preliminary plan 4.—Tammannawa.

4	Siyambalagahalanda	Lekamalage Laparala, Vel-Vidane	Chena	3	3 18
39	Millagalalanda	(1) Lekamalage Laparala, Vel-Vidane, (2) Koturalage Lena	do.	3	0 26
41	Godakirilagahalanda	(1) Lekamalage Laparala, Vel-Vidane, (2) Sinnate Vidanage Banda, (3) Appuhami Vederalage Ranhami, (4) Bairalage Gamarala	do.	2	0 10
53	Yodayalindelanda	(1) Undiya Lekamage Laparala, Vel-Vidane, (2) Appuhami Vederalage Ranhami, (3) Koturalage Lena	do.	3	3 33

Upset price at Rs. 15 to Rs. 50 per acre. Further information regarding these lands can be obtained from the Land Settlement Officer, and plans of them from the Surveyor-General.

Colonial Secretary's Office,
Colombo, October 16, 1918.

R. E. STUBBS,
Colonial Secretary.

No. 4,825, S. O.—On Monday, November 18, 1918, at 11 A.M., the Land Settlement Officer will put up for sale or settlement, at Hunuwila, the under-mentioned portions of Crown land, on the terms authorized by Government. Eleven allotments of land situated in the Wilachchiya korale of the Nuwaragam palata division of the Nuwarakalawiya district of the North-Central Province.

Block survey preliminary plan 715.—Timbiriwewa.

Lot.	Name of Land.	Name of Claimant.	Description.	Extent.	
				A.	R. P.
23A	Helambagahahena	Ranhamige Punchi Etani	Chena	1	0 1
55A	Dangahahena	Appurala Vidanage Banda	do.	3	0 7
42	Kumbukgahakumburehena	Nambirala Vidanage Kaurala	do.	0	3 15
58	Bogahalanda	do.	do.	1	0 35

Block survey preliminary plan 717.—Galkadawala.

46	Akkare	(1) Punchiralage Appuhami, (2) ditto Wannihami	Chena	4	2 21
50	Lunupitiyekella	Kirihamige Menikrala	Paddy	0	1 7

Block survey preliminary plan 721.—Talgaswewa.

10	Anweti yawehena	(1) Welate Gamaralage Suddahamy, ex-Arachchi, (2) Jayatilleke Menikhami, Korala, (3) ditto Suddahamy, ex-Arachchi, (4) Bairalage Appuhami, Forest Head Guard, (5) Lekamage Nambirala, (6) Banda Vel-Vidanage Mudalihami, Arachchi, (7) Punchiralage Pulati, (8) Aiyatage Menikrala, (9) Punchiralage Welati, (10) ditto Kiri Hami, (11) Vidanage Bairala, (12) Punchiralage Vidanage Ran Etani	Chena	3	3 13
13	Do.	do.	do.	4	2 0
44	Accarahena	(1) Jayatilleke Menikhami, Korala, (2) Minikralage Ran Etani, (3) Jayaturalage Gamarala	do.	3	1 27

Lot.	Name of Land.	Name of Claimant.	Description.	Extent.		
				A.	R.	P.
46	Godakiragal-hahena	(1) Jayatilleke Menikhamy, Korala, (2) Bairalage Jayatilleke Chena Herat Banda, (3) Jayatilleke Menikhami Korala, (4) Tikiri Hami	do.	3	0	8
92	Palugahahena	(1) Panchiralage Kiri Hami, (2) ditto Welati, (3) ditto Nambirala, (4) Kandatega Panchirala	do.	3	0	2

Upset price at Rs. 15 to Rs. 50 per acre. Further information regarding these lands can be obtained from the Land Settlement Officer, and plans of them from the Surveyor-General.

Colonial Secretary's Office,
Colombo, October 16, 1918.

R. E. STUBBS,
Colonial Secretary.

No. 4,826, S. O.—On Monday, November 18, 1918, at 11 A.M., the Land Settlement Officer will put up for sale or settlement, at Hunuwila, the under-mentioned portions of Crown land, on the terms authorized by Government. Five allotments of land situated in the Wilachchiya korale of the Nuwaragam palata division of the Nuwarakalawiya district of the North-Central Province.

Block survey preliminary plan 728.—Kudawewa.

Lot.	Name of Land.	Name of Claimant.	Description.	Extent.		
				A.	R.	P.
12	Pahala-akkarawelekele	Welatige Appurala	Chena	3	0	10
18	Do.	Jayaturalage Mudalihamy, Pansal Vidane	Paddy	0	1	27
98	Akkarawalawedibima	Kapurilage Ranhamy	do.	0	1	25

Block survey preliminary plan 723.—Hunuwilagama.

51	Akkarawalawedibima	(1) Kirihamige Banda, Vel-Vidane, (2) Hunatage Upasakarala	Paddy	0	1	16
53	Do.	do.	do.	0	0	30

Upset price at Rs. 15 to Rs. 50 per acre. Further information regarding these lands can be obtained from the Land Settlement Officer, and plans of them from the Surveyor-General.

Colonial Secretary's Office,
Colombo, October 16, 1918.

R. E. STUBBS,
Colonial Secretary.

No. 4,827, S. O.—On Monday, November 18, 1918, at 11 A.M., the Land Settlement Officer will put up for sale or settlement, at Hunuwila, the under-mentioned portions of Crown land, on the terms authorized by Government. Two allotments of land situated in the Wilachchiya korale of the Nuwaragam palata division of the Nuwarakalawiya district of the North-Central Province.

Block survey preliminary plan 697.—Lindawewa.

Lot.	Name of Land.	Name of Claimant.	Description.	Extent.		
				A.	R.	P.
47	Palugahawela	(1) Badderalage Wannihamy, Vidane, (2) Menikralage Ranhamy, (3) Banda Vidanage Wannihamy, (4) Sohinderalage Suddahamy, ex-Vel-Vidane, (5) Kiri Naiduralage Appurala, (6) Panchiralage Mudalihamy, Vel-Vidane, (7) Velate Vidanage Appurala, (8) Badderalage Menikhamy, (9) Velatege Herathamy, (10) Banda Vel-Vidanage Tikiri Banda, Vel-Vidane, (11) Nambiralage Kiri Menika, (12) Mudalihamige Wannihamy, (13) Kapurhamy Arachchilage Bandi Etani, (14) Menikralage Ukkuhamy, (15) Sinnedige Nambirala, (16) Sirumalhamige Bandi Etani	Field	3	0	36
14	Ambagahapitiya	Applied for by Pinhamige Wellate of Nekettegama	Open land	0	1	12

Upset price at Rs. 15 to Rs. 50 per acre. Further information regarding these lands can be obtained from the Land Settlement Officer, and plans of them from the Surveyor-General.

Colonial Secretary's Office,
Colombo, October 16, 1918.

R. E. STUBBS,
Colonial Secretary.

No. 4,828, S. O.—On Monday, November 25, 1918, at 11 A.M., the Land Settlement Officer will put up for sale or settlement, at Madawachchiya, the under-mentioned portions of Crown land, on the terms authorized by Government. Six allotments of land situated in the Kadawat korale of the Nuwaragam palata division of the Nuwarakalawiya district of the North-Central Province.

Block survey preliminary plan 625.—Peddagama.

Lot.	Name of Land.	Name of Claimant.	Description.	Extent.		
				A.	R.	P.
2A	Peddagamamukalana	(1) Menika Wedage Janguwa Arachchiya, (2) Janguwa Arachchiyage Ran Menika, (3) Kandage Sirangi, (4) Kapuwa Wedage Pancha, (5) Tattuwa Wedage Kadira, Vel-Arachchiya, (6) Kapuwa Wedage wela, Vel-Arachchiya, (7) Kinda Wedage Tikira, (8) Kadira Wedage Wala	Forest	1	3	18
14A	Peddagamalandu	do.	Chena	3	0	12
6A	Accarawela	Wannakurala Gamaralage Appurala, ex-Vel-Vidane	Paddy	0	2	33
6B	Do.	do.	do.	0	0	37

Block survey preliminary plan 621.—Lolugaswewa.

10	Lolugaswewalanda	Netta Naindege Naide	Chena	1	3	25
----	------------------	----------------------	-------	---	---	----

Block survey preliminary plan 638.—Gurukandegama.

1B	—	Crown, applied for by Kirihamy, Vel-Vidane of Karapakkada	Chena	1	0	7
----	---	---	-------	---	---	---

Upset price at Rs. 15 to Rs. 50 per acre. Further information regarding these lands can be obtained from the Land Settlement Officer, and plans of them from the Surveyor-General.

Colonial Secretary's Office,
Colombo, October 16, 1918.

R. E. STUBBS,
Colonial Secretary.

No. 4,829, S. O.—On Monday, November 25, 1918, at 11 A.M., the Land Settlement Officer will put up for sale or settlement, at Madawachchiya, the under-mentioned portions of Crown land, on the terms authorized by Government. Four allotments of land situated in the Kadawat korale of the Nuwaragam palata division of the Nuwarakalawiya district of the North-Central Province.

Block survey preliminary plan 624.—Parana Hammillewa.				Extent.
Lot.	Name of Land.	Name of Claimant.	Description.	A. R. P.
16G	Waranala-accare	(1) Welati Gamaralage Jangurula, ex-Arachchi, (2) Punchirala Vel-Vidanage Appurula, ex-Arachchi, as trustee of Parana Hammillewa Vihare	Chena ..	2 0 17
Block survey preliminary plan 629.—Rembowa.				Extent.
13	Alutaccare	(1) Sirala Vel-Vidanage Gammachirala, Vel-Vidane, (2) ditto Kapurula, (3) Kapurula Gamaralage Punchirala	Open land ..	0 1 6
Block survey preliminary plan 572.—Unagaswewa.				Extent.
1F	Mahalanduyaya	Appuralage Wannihamy	Chena ..	2 0 8
8	Palugahalanda	(1) Seneviratne Dingiri Banda Arachchige Ran Menika, (2) Menik-ralage Banda, (3) Appuralage Ukkurula	do. ..	12 2 28

Upset price at Rs. 15 to Rs. 50 per acre. Further information regarding these lands can be obtained from the Land Settlement Officer, and plans of them from the Surveyor-General.

Colonial Secretary's Office,
Colombo, October 16, 1918.

R. E. STUBBS,
Colonial Secretary.

No. 4,830, S. O.—On Monday, November 25, 1918, at 11 A.M., the Land Settlement Officer will put up for sale or settlement, at Madawachchiya, the under-mentioned portions of Crown land, on the terms authorized by Government. Five allotments of land situated in the Kadawat korale of the Nuwaragam palata division of the Nuwarakalawiya district of the North-Central Province.

Block survey preliminary plan 634.—Maha Diwulwewa.				Extent.
Lot.	Name of Land.	Name of Claimant.	Description.	A. R. P.
15B	Palugahahena	Crown	Chena ..	1 2 30
Block survey preliminary plan 642.—Hiralugama.				Extent.
1H	Hinnapitahena	(1) Kiri Naiduralage Kapurula, (2) Punchiralage Appurula, (3) ditto Welati, (4) Moddemalage Ukkurula, (5) Wedaralage Welati	Chena ..	0 1 20
6A	Katukeliyaweaccara	do. ..	Paddy ..	0 0 27
6B	Do.	do. ..	do. ..	0 0 32
6C	Do.	do. ..	do. ..	1 0 2

Upset price at Rs. 15 to Rs. 50 per acre. Further information regarding these lands can be obtained from the Land Settlement Officer, and plans of them from the Surveyor-General.

Colonial Secretary's Office,
Colombo, October 16, 1918.

R. E. STUBBS,
Colonial Secretary.

No. 4,831, S. O.—On Monday, November 25, 1918, at 11 A.M., the Land Settlement Officer will put up for sale or settlement, at Madawachchiya, the under-mentioned portions of Crown land, on the terms authorized by Government. Seven allotments of land situated in the Nuwaragam korale of the Nuwaragam palata division of the Nuwarakalawiya district of the North-Central Province.

Block survey preliminary plan 603.—Rotawewa.				Extent.
Lot.	Name of Land.	Name of Claimant.	Description.	A. R. P.
2G	Mailagaha-accara	(1) Gamaya Naidege Kiri Naide, (2) Kaluwa Naidege Sinna, Vidane, (3) Kadira Vidanage Punchi Naide, (4) Appu Naidege Sinna, Vidane, (5) Welage Kapuwa, (6) Kiriya Nadiage Kadira, (7) Kalu Naidege Kiri Naide, (8) Kanda Naidege Sinna Hompitiya, (9) Ukkuwa Naidege Appu Naide	Chena ..	2 3 37
2H	Wekanda-accara	(1) Kiriya Naidege Gama Naide, (2) Welage Kapuwa Naide, (3) Kapuruwage Tikiri Appuwa	do. ..	1 0 18
2I	Do.	do. ..	do. ..	0 1 21
2K	Siyambalagaha-accara	(1) Vela Naidege Ukku Naide, (2) Kadiravelarala Vidanage Ran Naide, (3) Tikiri Naidage Ran Naide	do. ..	1 1 2
2L	Do.	do. ..	do. ..	1 0 29
6C	Tisbamba-accare	(1) Vela Naidege Ukkuwa Naide, (2) Tikira Naidege Ran Naide, (3) Kadirawela Vel-Vidanage Ran Naide	Open land ..	1 0 19
5A	Diulgahaidama	Kauwa Naidege Sinna, Vel-Vidane	Paddy ..	1 2 20

Upset price at Rs. 15 to Rs. 50 per acre. Further information regarding these lands can be obtained from the Land Settlement Officer, and plans of them from the Surveyor-General.

Colonial Secretary's Office,
Colombo, October 16, 1918.

R. E. STUBBS,
Colonial Secretary.

No. 4,832, S. O.—On Monday, November 25, 1918, at 11 A.M., the Land Settlement Officer will put up for sale or settlement, at Madawachchiya, the under-mentioned portions of Crown land on the terms authorized by Government. Two allotments of land situated in the Kadawat korale of the Nuwaragam palata division of the Nuwarakalawiya district of the North-Central Province.

Block survey preliminary plan 622.—Kongollewa.

Lot.	Name of Land.	Name of Claimant.	Description.	Extent.		
				A.	R.	P.
12A	—	.. Crown, applied for by Wannihamy	.. Chena	5	1	15
12B	—	.. Crown, applied for by Kirihamy	.. do.	1	0	2

Upset price at Rs. 15 to Rs. 50 per acre. Further information regarding these lands can be obtained from the Land Settlement Officer, and plans of them from the Surveyor-General.

Colonial Secretary's Office,
Colombo, October 16, 1918.

R. E. STUBBS,
Colonial Secretary.

No. 4,833, S. O.—On Thursday, November 21, 1918, at 11 A.M., the Land Settlement Officer will put up for sale or settlement, at Ranorewa, the under-mentioned portions of Crown land, on the terms authorized by Government. Six allotments of land situated in the Nuwaragam korale of the Nuwaragam palata division of the Nuwarakalawiya district of the North-Central Province.

Block survey preliminary plan 739.—Diganegama.

Lot.	Name of Land.	Name of Claimant.	Description.	Extent.		
				A.	R.	P.
35	Siyambalagahawatta	Jayawardana Punchi Banda, Vel-Vidane	.. Garden	0	0	13

Block survey preliminary plan 704.—Elayapattuwa.

63	Pahalanugagaha-kumbura	Punchirala Gamaralage Menikrala	.. Paddy	0	3	8
64½	Kotuwelekumbura	do.	.. Field	1	0	36
80	Palugahakumbura	Jayawardane Appuhamy Vidane Ranhamy	.. Paddy	0	0	15
120	Do.	(1) Jayawardana Ranhamy, (2) ditto Kapuru Banda, Conductor, (3) Jayawardane Mudiyansele Menikrala, (4) Sellatage Kirihamy	.. do.	0	2	6
71	Pahalawelewelkatuwa	Jayawardana Mudalihamy, Vel-Vidane	.. Chena	0	3	17

Upset price at Rs. 15 to Rs. 50 per acre. Further information regarding these lands can be obtained from the Land Settlement Officer, and plans of them from the Surveyor-General.

Colonial Secretary's Office,
Colombo, October 16, 1918.

R. E. STUBBS,
Colonial Secretary.

No. 4,834, S. O.—On Thursday, November 21, 1918, at 11 A.M., the Land Settlement Officer will put up for sale or settlement, at Ranorewa, the under-mentioned portions of Crown land, on the terms authorized by Government. Three allotments of land situated in the Wilahchiya korale of the Nuwaragam palata division of the Nuwarakalawiya district of the North-Central Province.

Block survey preliminary plan 729.—Ittikulama.

Lot.	Name of Land.	Name of Claimant.	Description.	Extent.		
				A.	R.	P.
109	Ambagahawatta	.. Aiyatage Kirihamy	.. Garden	0	2	15

Block survey preliminary plan 733.—Sivalapitiya.

33A	Welkatuwa	.. Appuralage Banda, Vel-Vidane	.. Chena	0	0	33
35A	Do.	.. do.	.. do.	1	3	26

Upset price at Rs. 15 to Rs. 50 per acre. Further information regarding these lands can be obtained from the Land Settlement Officer, and plans of them from the Surveyor-General.

Colonial Secretary's Office,
Colombo, October 16, 1918.

R. E. STUBBS,
Colonial Secretary.

PROVINCE OF SABARAGAMUWA.

No. 4,836, S. O.—On Thursday, December 5, 1918, at 3 P.M., the Land Settlement Officer will put up for sale or settlement, at Ratnapura Kacheheri, the under-mentioned portions of Crown land, on the terms authorized by Government. Three allotments of land situated in the Nawadun korale division of the Ratnapura District of the Province of Sabaragamuwa.

Block survey preliminary plan 92.—Marapona.

Lot.	Name of Land.	Name of Claimant.	Description.	Extent.		
				A.	R.	P.
31R	Illuktenna estate	.. W. Simon Alwis	.. Tea	3	1	15
31DG	Gamawatta	.. Narangahawatte Appuhamy	.. Garden	0	2	34
39A	Illuktenna estate	.. Crown	.. Tea	1	0	4

Upset price at Rs. 15 to Rs. 50 per acre. Further information regarding these lands can be obtained from the Land Settlement Officer, and plans of them from the Surveyor-General.

Colonial Secretary's Office,
Colombo, October 16, 1918.

R. E. STUBBS,
Colonial Secretary.

LAND ACQUISITION NOTICES.

HAVING been duly directed by the Governor, with the advice of the Executive Council, acting under the provisions of "The Land Acquisition Ordinance of 1876," section 6, to take order for the acquisition of the following lands, required for a public purpose, namely, for the construction of a new road, to wit:—

Preliminary plan 16,808. Village—Negombo.				Extent.
Lot.	Name of Land.	Description.	Name of Claimant.	A. B. P.
1	Wediyabodawatta	.. Garden contains 15 coconut trees	.. Mr. A. E. Rajapakse	0 1 0.54
2	Do.	.. Bare land	.. C. S. de Croos and another	0 0 26.06
3	Do.	.. do.	.. Estate of the late H. M. de Silva	0 0 10.33
4	Do.	.. Contains part of a tiled building, &c.	.. The trustees of the Mariamma Hindu temple	0 1 11.30
5	Do.	.. Garden contains 4 coconut plants	.. Walter Moraes and another	0 0 9.89
6	Do.	.. Bare land	.. Stephen Fernando	0 0 6
7	Do.	.. do.	.. Jane Fernando	0 0 5.19
8	Do.	.. Garden contains 4 coconut trees	.. Estate of late Leo de Croos	0 0 13.62
9	Do.	.. Contains 2 tiled buildings and a cadjan shed	.. Walter Moraes and another	0 0 29.23
10	Do.	.. Contains 1 well, 1 tiled building	.. Stephen Fernando	0 0 9.36
11	Do.	.. Part of a tiled building and bare space	.. Jane Fernando	0 0 1.06
12	Do.	.. Part of a tiled building	.. The trustees of the Mariamma Hindu temple	0 0 0.12
13	Land bearing assessment No. 160	.. do.	.. do.	0 0 0.06
14	Do. No. 159	.. Contains a tiled building	.. The estate of the late H. M. de Silva	0 0 7.46
15	Do. Nos. 156-158	.. Contains a block of tiled building and a well	.. J. B. Jayaratne	0 0 35.28
16	Do. No. 155	.. Contains a tiled building	.. Mrs. Mathes	0 0 4.13
17	Do. No. 154	.. Part of a tiled building	.. Mr. John X. Fernando	0 0 1.01
18	Mawattabodawatta	.. Contains 2 cadjan roofed huts, part of a cadjan shed, &c.	.. do.	0 2 2.17
19	Hapugahawatta	.. Contains part of a cadjan hut and 38 coconut trees	.. Antony de Croos	0 1 7.74
20	Do.	.. Garden contains no cultivation	.. A. J. Fernando	0 0 0.18
21	Do.	.. Garden contains part of 2 cadjan roofed huts and shed	.. do.	0 0 10.30
22	Do.	.. Garden contains no cultivation	.. S. M. Selliyah	0 0 4.55
23	Hapugahawatta	.. Garden used as a halting place for carts, contains parts of 2 cadjan roofed huts, 1 masonry wall, and a cadjan roofed hut	.. N. Samsudeen	0 0 14.22
24	Do.	.. Contains a cadjan roofed hut, a cadjan shed, and part of a hut	.. do.	0 0 1.36
25	Bellawatta	.. Contains part of a cadjan roofed building	.. Bartholomeusz Tamme	0 0 1.55
26	Do.	.. Contains part of a tiled building	.. Aloysius Vandertann	0 0 1.52
27	Land bearing assessment No. 2	.. Contains a masonry wall	.. Estate of late A. A. C. Moraes	0 0 1.16
28	Do. No. 1	.. Contains a cemented paving	.. Estate of late J. L. de Croos	0 0 2.75
29	Do. No. 33	.. Part of a tiled building and a cadjan shed	.. Estate of late Mary Agnes Dabrera	0 0 7.62
30	Do. No. 270	.. Contains a tiled building	.. C. Silvester de Croos	0 0 1.70
31	Do. No. 269	.. do.	.. N. E. de Croos	0 0 1.85
32	Do. No. 268	.. Contains part of a tiled building	.. Estate of late Mary Agnes Dabrera	0 0 0.07

I hereby give public notice, as required by section 7, that the Government proposes to take possession of the lands. All persons interested in the aforesaid lands are hereby required to appear personally or by agent before me at the Local Board Office, Negombo, on November 9, 1918, at 8 A.M., and to state the nature of their respective interests in the lands, and the amount and particulars of their claims to compensation for such interests.

The Kachcheri,
Colombo, October 9, 1918.

J. G. FRASER,
Government Agent.

HAVING been duly directed by the Governor, with the advice of the Executive Council, acting under the provisions of "The Land Acquisition Ordinance of 1876," section 6, to take order for the acquisition of the following lands, required for a public purpose, namely, for earth filling for embankments at Clyde bridge and for the approaches to the New Clyde bridge on the Katukurunda-Neboda road, to wit:—

Preliminary plan 16,767. Village—Tebuwana.				Extent.
Lot.	Name of Land.	Description.	Name of Claimant.	A. B. P.
1	Kethhenewatta	.. Rubber land	.. M. D. P. Abeyratne	0 0 32.02

Lot.	Name of Land.	Description.	Name of Claimant.	Extent.	
				A.	R. P.
2	Paramulleowita	do.	Paramullege Singho Appu, &c.	0	0 22·21
3	Do.	do.	Ranasin Arachchige Davith Appu, &c.	0	0 15·76

I hereby give public notice, as required by section 7, that the Government proposes to take possession of the lands. All persons interested in the aforesaid lands are hereby required to appear personally or by agent before me at the Kalutara Kacheheri on November 11, 1918, at 10 o'clock in the forenoon, and to state the nature of their respective interests in the lands, and the amount and particulars of their claims to compensation for such interests.

Kalutara Kacheheri,
October 11, 1918.

C. V. BRAYNE,
Assistant Government Agent.

LAND RESUMPTION NOTICES.

WHEREAS the allotment of land described in the schedule hereunto annexed, containing in extent 2 acres 2 roods and 13 perches, situated near the Castle Hill Redoubt and adjoining the road leading to Roseneath and other estates from the Upper Lake road which is within the Municipal limits of the town of Kandy, in the Yatinuwara division of the Kandy District of the Central Province, which has been alienated by and on behalf of the Crown, appears to me to have been abandoned by the owners thereof for the last eight years and upwards; and whereas such owners or any persons lawfully claiming under them cannot be ascertained, notwithstanding all diligent and reasonable inquiries thereunto made by me:

Now know all men concerned that I, Charles Stewart Vaughan, Government Agent of the Central Province, by virtue of the powers vested in me by the Ordinance No. 4 of 1887, and with the sanction of His Excellency the Governor, do hereby declare that if no claim to the said land by or on behalf of any person able to establish a title thereunto is made to me on or before the 30th day of September, 1919, the same will be resumed by the Crown in terms of the 2nd section of the said Ordinance.

Given under my hand this 29th day of August, 1918.

C. S. VAUGHAN, Government Agent.

SCHEDULE REFERRED TO.

Lot No. 66 described in title plan No. 48,708: Bounded on the north by lot No. 67 (title plan No. 48,814); on the east by lot No. 42 (title plan No. 47,404) and lot No. 41 (title plan No. 47,403); on the south by lot No. 65 (title plan No. 48,707); and on the west by the road to Roseneath and other estates; containing in extent 2 acres 2 roods and 13 perches sold by the Crown to the Hon. D. F. Fortescue on October 22, 1845.