

Ceylon Government Gazette

Published by Authority.

No. 6,973 — FRIDAY, OCTOBER 25, 1918.

Part III.—Lands.

Separate paging is given to each Part in order that it may be filed separately.

	PAGE		PAGE		PAGE
Land Settlement Notices :—		Land Sales by the Government Agents :—		Land Sales by the Settlement Officer :—	
Final Orders1939	North-Western Province ..	—	Northern Province ..	—
Preliminary Notices1936	North-Central Province ..	—	Eastern Province ..	—
Land Sales by the Government Agents :—		Province of Uva2004	North-Western Province ..	—
Western Province ..	—	Province of Sabaragamuwa2007	North-Central Province2007
Central Province ..	—	Land Sales by the Settlement Officer :—		Province of Uva ..	—
Southern Province1988	Western Province ..	—	Province of Sabaragamuwa ..	—
Northern Province2001	Central Province ..	—	Land Acquisition Notices2008
Eastern Province2003	Southern Province ..	—	Land Resumption Notices ..	—

FINAL ORDERS.

Kalutara S. O. No. 20.

Order under Section (2) of "The Waste Lands Ordinances of 1897, 1899, 1900, and 1903," declaring Lands to be Crown Property.

In the matter of the lands commonly called or known as Peniyawalamukalana, Indurugahadeniya-dola (stream), &c., situate in the village of Totaha, in the Walallawiti pattu of the Pasdun korale west of the Kalutara District, in the Western Province, and of "The Waste Lands Ordinances of 1897, 1899, 1900, and 1903."

THE notice required by section 1 of "The Waste Lands Ordinances of 1897, 1899, 1900, and 1903," having been duly published in manner prescribed by that section in respect of the above-named lands (*vide* Notice No. 6,797), and no claim having been made to the said lands or to any interest therein within the period of three months from the date specified in the said notice, I, Norman Albert Hampton, Special Officer appointed under section 28 of the said Ordinances, under and by virtue of the powers vested in me in that behalf by section 2 of the said Ordinances, do hereby on this 22nd day of August, 1918, order and declare that the said lands, as more fully described herein below, situate in the village of Totaha, in the Walallawiti pattu of the Pasdun korale west of the Kalutara District, in the Western Province, and shown as lots 1, 8, 8B, 9, 11, 25, 25A, 39, 40, 41, 52, 77, 78, 82, 84, 85, 92B, 116, 119, 127, 128, 129, 130, 130B, 130D, 130F, 130H, 130J, 130L, 131, 132, 1C, 1D, 31B, 60, 57I, 94½, 57, 103A in preliminary plan 92 and in the annexed diagram, and containing in extent 699 acres 3 roods and 19 perches, are the property of the Crown.

Description of the Lands referred to.

The following lots situated in the village of Totaha, in the Walallawiti pattu of the Pasdun korale west of the Kalutara District, in the Western Province, as described in the annexed diagrams :—

I.—Preliminary plan 92.

Lot.	Name of Land.	Extent, A. R. P.	Lot.	Name of Land.	Extent, A. R. P.
1	Peniyawalamukalana	.. 440 2 25	52	Dandupola-ela (stream)	.. 0 2 13
8	Indurugahadeniya-dola (stream)	.. 0 1 32	77	Yagirilamukalana 0 2 7
8B	Do.	.. 0 0 8	78	Wannimulle-dola (stream)	.. 1 0 29
9	Indurugahadeniyeambagahawela	.. 1 3 33	82	Malwatte-dola 0 1 4
11	Indurugahagulana 0 3 28	84	Gankandeowita 3 1 16
25	Gansabhawa path 1 0 18	85	Bentota-ganga (part of)	.. 14 3 13
25A	Do.	.. 0 1 28	92B	Ambagahaowita (reservation for path)	0 1 39
39	Millagahawellakanda	.. 19 0 13	116	Guneni-dola (stream)	.. 0 2 18
40	Millagahamulwakkadeniya	.. 0 0 37	119	Nugagahawelagankanda	.. 0 2 22
41	Mukalane-dola <i>alias</i> Totas-dola (stream)	.. 5 0 27	127	Guneniwilaowita 4 2 17
			128	Hatarahaulhene-dola (stream)	.. 0 1 26

Lot.	Name of Land.	Extent, A. R. P.	Lot.	Name of Land.	Extent, A. R. P.
129	Footpath	.. 0 0 28	130J	Footpath	.. 0 0 2
130	Do.	.. 0 0 16	130L	Do.	.. 0 0 1
130B	Do.	.. 0 0 36	131	Do.	.. 0 0 24
130D	Do.	.. 0 0 3	132	Do.	.. 0 2 38
130F	Do.	.. 0 0 16			
130H	Do.	.. 0 0 2			499 0 19

and bounded as follows : on the north by the village limit of Katadora ; on the east by a road to Katadora, the village limit of Walallawita, a road to Walallawita, the village limit of Walallawita, a road to Walallawita, the village limit of Walallawita ; on the south by the part of Bentota-ganga ; on the west by the village limit of Yagirala.

NOTE.—The following lots lying within the above-mentioned boundaries are excluded from this part of the order, and their aggregate acreage of 413 acres and 34 perches is not included in the acreage of 499 acres and 19 perches given above :—

Preliminary plan 92.

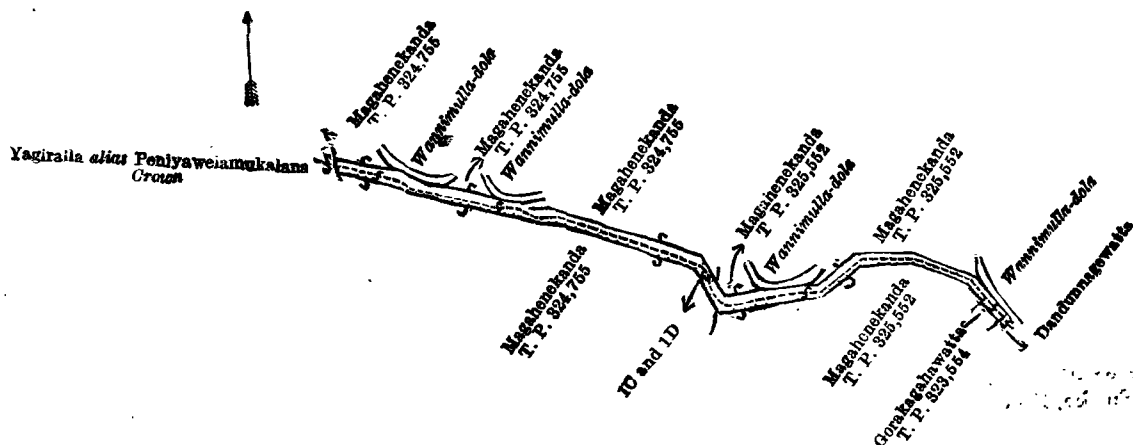
Lot.	Name of Land.	Extent, A. R. P.	Lot.	Name of Land.	Extent, A. R. P.
A 2	Udakumburaeudumulleowita, T. P. 312,903	.. 0 2 38	B 35	Millagahawelagodella (part of T. P. 211,779)	.. 0 2 7
A 3	Udakumbureowita, T. P. 312,898	.. 1 0 7	B 36	Millagahagodella	.. 1 2 2
A 4	Wannigewattepitakattiya	.. 0 1 14	B 36A	Do. (part of T. P. 211,779)	.. 0 0 26
A 5	Mulwakkadakumbura, Wannimulle-udakumbura, &c.	.. 5 1 5	B 37	Millagahawella, &c. (part of T. P. 211,779, 210,250)	.. 22 1 31
A 6	Mulwakkadakumburaowita	.. 0 0 22	B 33	Ihalakumbureatmaga, T. P. 306,097	.. 0 0 27
A 7	Wannigewatta, &c. (part of T. P. 133,512)	.. 7 2 38	B 39A	Millagahawatta (part of T. P. 208,178)	.. 0 2 25
A 79	Wattabodakattiya, T. P. 308,565	.. 0 0 26	B 39B	Etagoipolepitakattiyewatta, T. P. 324,851	.. 0 2 11
A 80	Kalawinnakumbura	.. 1 0 12	B 42	Gankandewattapitakattiya, T. P. 308,562	.. 0 3 11
A 81	Kalawinnakumburaowita, T. P. 318,663	.. 0 1 9	B 43	Galgodawattepitakattiya, T. P. 317,165	.. 0 1 28
B 1A	Nagahenekanda, T. P. 324,755	.. 1 2 3	B 43½	Galkandewattepitakattiya, T. P. 317,166	.. 0 2 8
B 1B	Nagahenekanda, T. P. 325,552	.. 1 0 23	B 44	Galbodawattagankandewatta	.. 5 0 26
B 1C	Do. (reservation for path)	.. 0 0 29	B 45	Mahawatta	.. 0 3 0
B 1D	Do. (do.)	.. 0 0 20	B 46	Galkaduwwewattapitakattiya	.. 1 2 25
B 1E	Giganhenekanda (part of T. P. 146,439)	.. 0 0 21	B 47	Millagaha-atmaga <i>alias</i> Pansalewatta	.. 0 3 15
B 1F	Do. (do.)	.. 0 0 14	B 48	Millagaha-atmaga, T. P. 308,563	.. 0 2 22
B 1G	Do.	.. 0 1 5	B 49	Millagaha-atmaga <i>alias</i> Galwetiye-watta, T. P. 308,596	.. 0 1 34
B 1H	Gorakagahawatta, T. P. 323,554	.. 0 0 9	B 50	Galwetiye-wattapitakattiya, T. P. 308,564	.. 0 0 25
A 1I	Uda-aramba (part of T. P. 135,512)	.. 0 0 29	B 51	Millagahawela-atmaga, T. P. 306,098	.. 0 1 39
B 1J	Gankandewatta, T. P. 324,850	.. 1 0 7	B 53	Millagahawela-atmaga	.. 0 3 11
A 1K	Uda-aramba	.. 0 0 19	B 54	Gorakagahaowita, T. P. 317,138	.. 0 1 31
B 9A	Indurugahawela <i>alias</i> Ambagahawela	.. 1 3 28	B 55	Millagahawela-atmaga	.. 0 1 28
B 9B	Do.	.. 1 1 34	B 56	Tennehenakanda, T. P. 308,557	.. 0 3 4
B 10	Indurugahaowita, T. P. 308,561	.. 0 1 30	B 57	Goonanikanda	.. 199 1 12
B 12	Ambagahawela	.. 1 0 0	B 57A	Do. (part of T. P. 211,554)	.. 2 1 13
B 13	Ambagahawelaowita	.. 0 0 17	B 57B	Do. T. P. 323,550	.. 1 3 15
B 14	Lindagawakumbura, T. P. 324,289	.. 0 0 17	B 57C	Do. (part of T. P. 146,440)	.. 0 0 18
B 15	Kekillagoipolakalaowita	.. 0 0 6	B 57D	Do. (part of T. P. 229,238)	.. 0 0 16
B 16	Bopitiyawatta-addaraindigahapit-taniya, T. P. 312,897	.. 0 2 28	B 57E	Do. (do.)	.. 0 0 13
B 17	Wattabodakattiya, &c. (part of T. P. 248,552)	.. 2 1 33	B 57F	Do. (part of T. P. 250,783)	.. 0 0 8
B 18	Welipataowita, T. P. 308,559	.. 0 1 29	B 57G	Do. (part of T. P. 211,698)	.. 0 0 7
B 19	Do.	.. 0 1 8	B 57H	Goonanikanda	.. 0 3 11
B 20	Do. (T. P. 308,559)	.. 0 1 39	B 57I	Do. (reservation for stream)	.. 0 0 38
B 21	Bopitiyawatta <i>alias</i> Kadewatta, &c.	.. 11 0 28	B 57J	Do. T. P. 325,547	.. 1 0 30
B 22	Millagahadeniyehalakkattiya, T. P. 306,095	.. 0 1 31	B 57K	Do. T. P. 324,754	.. 1 0 35
B 23	Millagahadeniya, T. P. 325,544	.. 1 0 19	B 57L	Goonanikanda-atmaga, T. P. 324,889	.. 0 2 15
B 23½	Do.	.. 0 0 30	B 57M	Goonanikanda, T. P. 325,548	.. 0 0 14
B 23A	Do. T. P. 208,178	.. 0 0 11	B 57N	Kandehena, T. P. 324,852	.. 1 0 2
B 24	Millagahawatta	.. 0 2 4	B 57O	Do. T. P. 325,407	.. 0 1 16
B 24A	Do.	.. 0 0 21	B 57P	Goonanikandeatmaga (part of T. P. 210,248)	.. 0 0 9
B 26	Godellawattepitakattiya, T. P. 306,096	.. 0 2 6	B 58	Tennehena-atmaga, T. P. 308,566	.. 0 2 11
B 27	Millagahakandeatmaga, T. P. 308,558	.. 0 1 33	B 59	Millagahawela-atmaga, T. P. 308,569	.. 0 2 16
B 28	Kandaudawattepitakattiya, T. P. 308,595	.. 0 1 34	B 60	Millagahawelamala-dola (stream)	.. 0 0 15
B 29	Bopitiyawatta	.. 0 1 3	B 61	Millagahawela-atmaga (T. P. 306,099)	.. 0 0 24
B 30	Bopitiyewattapitakattiya	.. 0 0 30	B 62	Gunenikandehenaowita (part of T. P. 306,100)	.. 0 0 30
B 31	Millagahawelakanda (part of T. P. 248,552)	.. 0 1 35	B 63	Gunenikandeatmaga (part of T. P. 210,250)	.. 0 3 32
B 31A	Do. T. P. 325,545	.. 0 1 32	B 64	Millagahawela-atmaga, T. P. 323,504	.. 0 1 3
B 31B	Do. (reservation for Gansabhawara road)	.. 0 0 31	B 65	Mahawatta <i>alias</i> Baduwatta	.. 2 1 6
B 31C	Do. (part of T. P. 248,552)	.. 0 0 8	B 66	Mahawattcowita	.. 3 1 25
B 31C½	Do.	.. 0 0 6	B 67	Ambagahawelapitakattiya <i>alias</i> Veralugahawatta, T. P. 308,568	.. 1 1 13
B 32	Nanawalawatta-addarakattiya, T. P. 325,545	.. 0 0 24	B 68	Wattabodapitakattiya	.. 1 1 32
B 33	Millagahakandeatmaga, T. P. 313,010	.. 0 1 13	B 69	Dandunnegewatta	.. 0 2 32
B 34	Millagahawelagodellawatta (part of T. P. 313,009)	.. 0 1 30	B 70	Dandunnewattepitakattiya, T. P. 312,076	.. 0 1 22

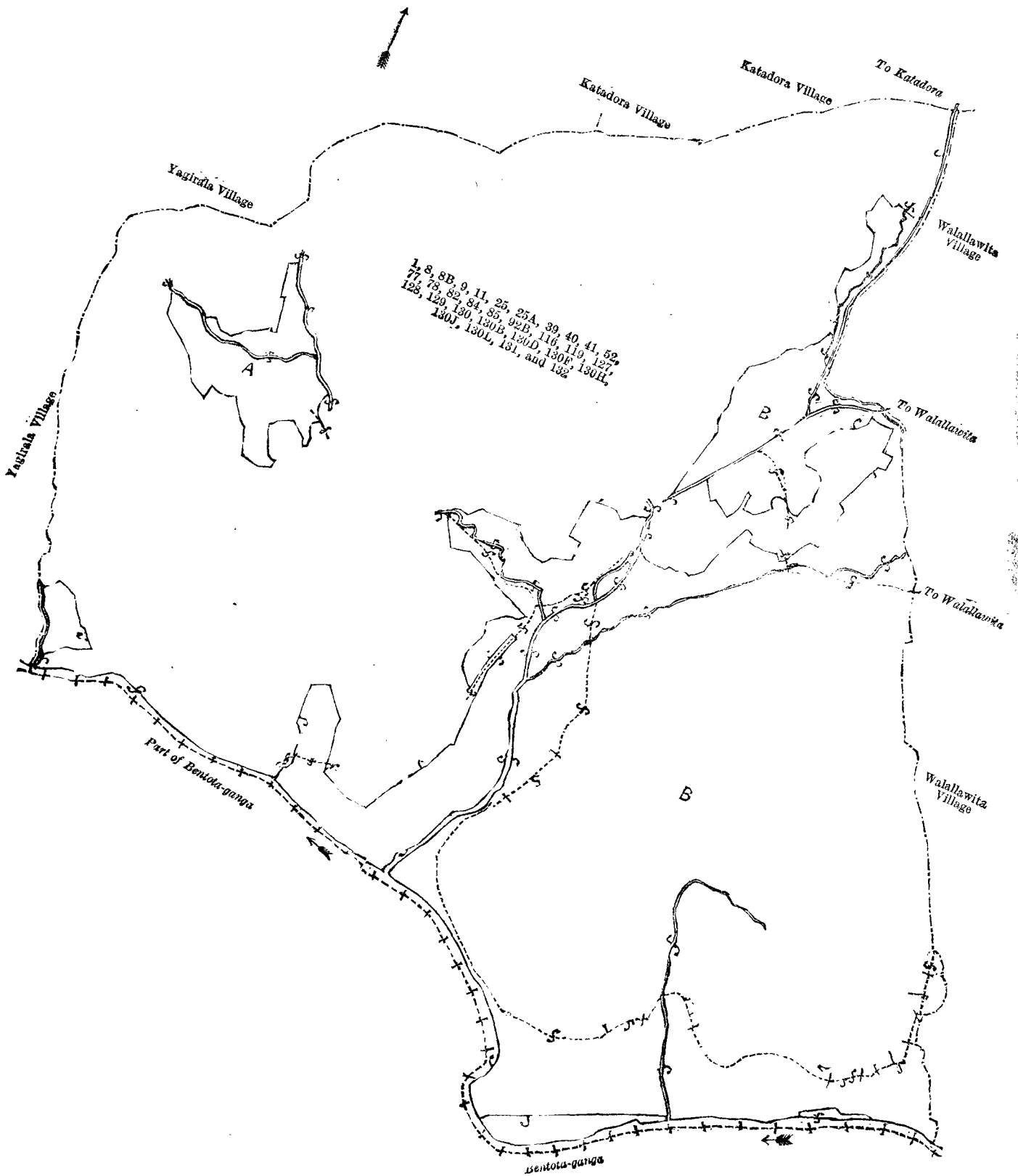
Lot.	Name of Land.	Extent, A. R. P.	Lot.	Name of Land.	Extent, A. R. P.
B 71 ..	Dandunnegewatta, T. P. 306,101 ..	0 0 8	B 106 ..	Guneniwelaowita ..	0 1 24
B 72 ..	Do. ..	0 1 3	B 107 ..	Guneniwelakalawitaduwa, T. P. 313,030 ..	0 2 14
B 73 ..	Galgodawattepitakattiya ..	0 0 19	B 108 ..	Nugahawelaowita, Gunenigeowita, Gunenigeowitapitakattiya, T. P. 146,441 (parts of T. Ps. 146,440, 211,557) ..	34 1 0
B 74 ..	Galgodawattekattiya ..	0 1 28	B 109 ..	Guneniwelakolawitaduwa ..	0 0 7
B 75 ..	Diyagalowita ..	1 1 14	B 110 ..	Gunenigeatmagawatta (part of T. P. 211,698) ..	0 3 1
B 76 ..	Do. T. P. 308,556 ..	2 1 19	B 111 ..	Do. (do.) ..	0 3 24
B 83 ..	Binatteowita ..	3 0 34	B 112 ..	Gunenigeowita, T. P. 313,029 ..	0 1 7
B 86 ..	Udumullekumbura ..	2 1 20	B 113 ..	Nugahawela-atmaga (part of T. P. 146,440) ..	1 0 5
B 86A ..	Diganhenekumbura ..	2 1 14	B 114 ..	Do. T. P. 323,355 ..	0 0 35
B 86B ..	Diganheneudumullekumbura (part of T. P. 146,439) ..	2 1 36	B 115 ..	Nugagahahena-atmaga (part of T. P. 229,238) ..	0 2 35
B 87 ..	Diganhenemedagodella ..	0 1 23	B 117 ..	Nugagahawelapittiyewatta <i>alias</i> Kosgahagodella, T. P. 308,567 ..	1 1 39
B 88 ..	Diganhenetotasela-addarakattiya, T. P. 325,553 ..	1 2 36	B 118 ..	Nugagahawelagodella, T. P. 306,073 ..	1 1 38
B 89 ..	Diganheneagodella, T. P. 313,104 ..	2 0 0	B 120 ..	Nugagahaheneatmaga, T. P. 308,560 ..	0 1 22
B 90 ..	Diganhenewelaudumulla, T. P. 313,104 ..	1 1 15	B 121 ..	Do. T. P. 304,941 ..	1 0 15
B 91 ..	Ambagahaowita, T. P. 210,251 ..	4 3 28	B 122 ..	Nugagahaheneatmaga (parts of T. Ps. 249,132, 254,901) ..	0 1 29
B 91A ..	Ambagahaowita ..	0 3 31	B 123 ..	Nugagahaheneowita (part of T. P. 254,901) ..	0 1 30
B 92 ..	Do. ..	2 3 11	B 124 ..	Nugagahawatta, T. Ps. 217,261, 211,555, 211,556, part of T. P. 140,828 ..	4 2 33
B 92A ..	Do. ..	2 2 6	B 124A ..	Nugagahaheneowita, T. P. 323,549 ..	0 1 29
B 93 ..	Alijjawattepitakattiya (parts of T. Ps. 210,247, 210,248) ..	5 3 7	B 124B ..	Nugagahahena ..	0 0 21
B 94 ..	Alijjakandeatmaga (part of T. P. 272,927) ..	0 3 36	B 124C ..	Nugagahawatta ..	0 0 16
B 94½ ..	Gunenikandekattiyehena (reservation for path and stream) ..	0 1 27	B 125 ..	Galwakawelaowita (part of T. P. 140,828) ..	2 0 22
B 95 ..	Alijjawatta, T. P. 306,102 ..	0 1 6	B 126 ..	Galwakakumbura (part of T. P. 140,828) ..	0 1 19
B 96 ..	Alijjawattepitakattiya, T. P. 306,102 ..	0 1 9	B 8A ..	Indurugahadeniya (part of T. P. 248,552) (stream) ..	0 0 1
B 97 ..	Alijjawatta (parts of T. Ps. 210,248, 229,239) ..	2 0 36	B 130A ..	(Footpath) (part of T. P. 210,249) ..	0 0 4
B 98 ..	Alutgederawattapitakattiya (do.) ..	0 2 0	B 130C ..	(Do.) (part of T. P. 211,698) ..	0 0 2
B 98A ..	Do. T. P. 323,556 ..	0 0 13	B 130E ..	(Do.) (part of T. P. 146,440) ..	0 0 5
B 99 ..	Gunenikandeatmaga, T. P. 312,896 ..	0 1 6	B 130G ..	(Do.) (part of T. P. 254,901) ..	0 0 2
B 100 ..	Totasela-addaraowita <i>alias</i> Ekamuwakadaowita (parts of T. Ps. 210,249, 250,781) ..	1 0 12	B 130I ..	(Do.) (parts of T. Ps. 140,820 and 211,557) ..	0 0 5
B 101 ..	Ekamuwakadaowita (parts of T. Ps. 250,781, 210,249) ..	1 2 9	B 130K ..	(Do.) (part of T. P. 211,556) ..	0 0 4
B 102 ..	Totaselamoderaowita, Totasmoderawatta (parts of T. Ps. 250,784, 250,783, 250,782) ..	2 1 27			
B 103 ..	Goonanikandeatmaga (do.) ..	0 2 20			
B 103A ..	Do. ..	0 0 28			
B 104 ..	Wadiyawatta ..	0 3 23			
B 105 ..	Wadiyawattapitakattiya, T. P. 313,018 ..	0 1 5			
					413 0 34

[For Diagram see page 1942.]

Lot.	Name of Land.	Extent, A. R. P.
1c ..	Magahenekanda (reservation for path)	0 0 29
1d ..	Do. (do.)	0 0 20
		0 1 9

and bounded as follows: on the north by Magahenekanda sold by the Crown (T. P. 324,755), Wannimulla-dola to be declared the property of the Crown under the Waste Lands Ordinances, Magahenekanda sold by the Crown (T. P. 324,755) Wannimulla-dola to be declared the property of the Crown under the Waste Lands Ordinances, Magahenekanda sold by the Crown (T. P. 324,755), Magahenekanda sold by the Crown (T. P. 325,552), Wannimulla-dola to be declared the property of the Crown under the Waste Lands Ordinances, Magahenekanda sold by the Crown (T. P. 325,552); on the east by Wannimulla-dola to be declared the property of the Crown under the Waste Lands Ordinances, Dandunnegewatta claimed by Dandunnage Deonis; on the south by Gorakagahawatta sold by the Crown (T. P. 323,554), Magahenekanda sold by the Crown (T. P. 325,552), Magahenekanda sold by the Crown (T. P. 324,755); on the west by Yagiralla *alias* Peniyawelamukalana to be declared the property of the Crown under the Waste Lands Ordinances.





Surveyor-General's Office,
Colombo, February 15, 1918.

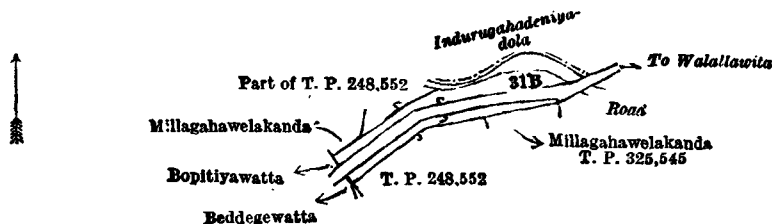
Scale of 16 Chains to an Inch.

C. R. LUNDIE,
for Surveyor-General.

III.—Preliminary plan 92.

Lot.	Name of Land.	Extent, A. R. P.
31B	.. Millagahawelakanda (reservation for Gansabhawa road)	.. 0 0 31

and bounded as follows : on the north by Millagahawelakanda (private) (part of T. P. 248,552), Indarugahadeniya-dola to be declared the property of the Crown under the Waste Lands Ordinances ; on the east by the road to Walallawita to be declared the property of the Crown under the Waste Lands Ordinances ; on the south by the road to Walallawita to be declared the property of the Crown under the Waste Lands Ordinances, Millagahawelakanda sold by the Crown, T. P. 325,545, T. P. 248,552 ; on the west by Beddegewatta claimed by K. V. Amaris Appu and others, Bopitiyawatta claimed by Kossinhala Vitanage Amaris Appu and others.



Surveyor-General's Office,
Colombo, July 25, 1917.

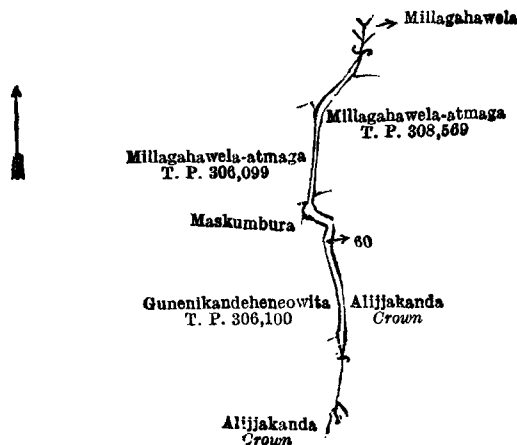
Scale of 4 Chains to an Inch.

A. H. G. DAWSON,
for Surveyor-General.

IV.—Preliminary plan 92.

Lot.	Name of Land.	Extent, A. R. P.
60	.. Millagahawelamula-dola	.. 0 0 15

and bounded as follows : on the north by Millagahawela claimed by Kossinhala Vitanage Aranelis Appu and others ; on the east by Millagahawela claimed by Kossinhala Vitanage Aranelis and others, Millagahawela-atmaga sold by the Crown (T. P. 308,569), Alijjakanda to be declared the property of the Crown under the Waste Lands Ordinances ; on the south by Alijjakanda to be declared the property of the Crown under the Waste Lands Ordinances ; on the west by Alijjakanda to be declared the property of the Crown under the Waste Lands Ordinances, Gunenikandeheneowita sold by the Crown (T. P. 306,100), Maskumbura claimed by Kossinhala Vitanage Hendrick Appu and others, Millagahawela-atmaga sold by the Crown (T. P. 306,099).



Surveyor-General's Office,
Colombo, July 25, 1917.

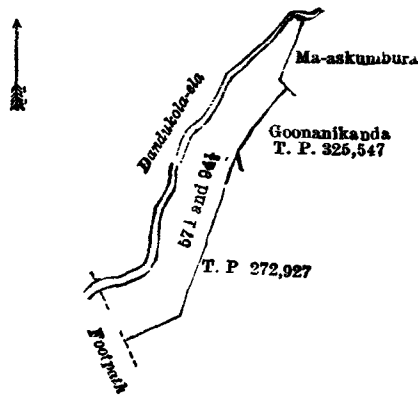
Scale of 4 Chains to an Inch.

A. H. G. DAWSON,
for Surveyor-General.

V.—Preliminary plan 92.

Lot.	Name of Land.	Extent, A. R. P.
57I	.. Goonanikanda (reservation for stream)	.. 0 0 38
94½	.. Goonanikandekattiyehena (reservation for path and stream)	.. 0 1 27
		0 2 25

and bounded as follows : on the north by Dandukola-ela to be declared the property of the Crown under the Waste Lands Ordinances ; on the east by Maaskumbura claimed by Kossinhala Vitanage Hendrick Appu and others, Goonanikanda sold by the Crown, T. P. 325,547, T. P. 272,927 ; on the south by T. P. 272,927 ; on the west by a footpath to be declared the property of the Crown under the Waste Lands Ordinances.



Surveyor-General's Office,
Colombo, July 25, 1917.

Scale of 4 Chains to an Inch.

A. H. G. DAWSON,
for Surveyor-General.

VI.—Preliminary plan 92.

Lot.	Name of Land.	Extent, A. R. P.
57	Goonanikanda	199 1 12

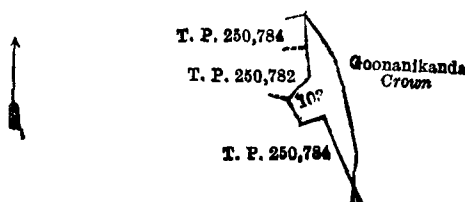
and bounded as follows : on the north by Goonanikanda sold by the Crown (T. P. 325,547), T. P. 210,250, Maaskumbura claimed by Kossinhala Vitanage Hendrick Appu and others, Goonanikeheneowita sold by the Crown (T. P. 306,100), the Millagahawelamula-dola to be declared the property of the Crown under the Waste Lands Ordinances, Millagahawela-atmaga sold by the Crown (T. P. 308,569), Tenneheneatmaga sold by the Crown (T. P. 308,566), Kandehena sold by the Crown (T. P. 325,407), Kandehena sold by the Crown (T. P. 324,852), Millagahawela-atmaga (private), Millagahawela claimed by Kossinhala Vitanage Seetappu and others, the Dandukola-ela to be declared the property of the Crown under the Waste Lands Ordinances, Millagahawela claimed by Kossinhala Vitanage Seetappu and others, the Dandukola-ela to be declared the property of the Crown under the Waste Lands Ordinances, Gorakagahaowita sold by the Crown (T. P. 317,138) ; on the east by Garandiweleduwedora claimed by Dandunnage Don Erolis and others, the village limit of Walalla-wita, Nugagahaheneowita sold by the Crown (T. P. 323,549), T. Ps. 217,261 and 211,554, Goonanikanda sold by the Crown (T. P. 323,550) ; on the south by T. Ps. 249,132 and 304,941, Nugagahaheneatmaga sold by the Crown (T. P. 308,560), Goonanikanda sold by the Crown, T. P. 229,238, Goonanikanda (private), T. P. 229,238, Goonanikanda (private), T. P. 146,440, Nugagahawela-atmaga sold by the Crown (T. P. 323,555), the Goonani-dola to be declared the property of the Crown under the Waste Lands Ordinances, T. P. 211,698, Goonanikanda (private), T. P. 211,698, Goonaniyeowita claimed by Kossinhala Vitanage Yudenis and others, Goonaniyeowita claimed by Totaharadage Kristian, Goonaniyeowita claimed by Kossinhala Vitanage Menikhamy and others, Goonaniyeowita claimed by Wannihewage Lewis Fernando and others, Goonaniwelaowita (private), the Bentota-ganga, Wadiyawattepitakattiya sold by the Crown, Wadiyawatta (private), Goonanikanda (private), Goonanikeheneatmaga sold by the Crown ; on the west by T. Ps. 250,782, 250,781, Goonanikanda sold by the Crown (T. P. 325,548), T. P. 210,249, Goonanikeheneatmaga sold by the Crown (T. P. 312,896), Goonanikeheneatmaga sold by the Crown (T. P. 324,889) ; a footpath, Alijjawatta claimed by Kossinhala Vitanage Allis Appu and others, Alijjawattapitakattiya sold by the Crown (T. P. 306,102), Alijjawatta sold by the Crown (T. P. 396,102), Goonanikanda sold by the Crown (T. P. 324,754), T. P. 272,927, Goonanikanda sold by the Crown (T. P. 325,547).

[For Diagram see page 1945.]

VII.—Preliminary plan 92.

Lot.	Name of Land.	Extent, A. R. P.
103a	Goonanikandeatmaga	0 0 28

and bounded as follows : on the north and east by Goonanikanda to be declared the property of the Crown under the Waste Lands Ordinances ; on the south by T. P. 250,784 ; on the west by T. Ps. 250,784, 250,782, 250,784.



Surveyor-General's Office,
Colombo, September 28, 1917.

Scale of 4 Chains to an Inch.

C. R. LUNDIE,
for Surveyor-General.

August 22, 1918.

N. A. HAMPTON,
Special Officer.



Surveyor-General's Office,
Colombo, February 16, 1918.

Scale of 8 Chains to an Inch.

C. R. LUNDIE,
for Surveyor-General.

Kalutara S. O. No. 21.

Order under Section 4, Sub-section (1), of "The Waste Lands Ordinances of 1897, 1899, 1900, and 1903," declaring Lands to be Crown Property.

In the matter of the lands commonly called or known as Ganga-addaraduwa and Medaduwa, situate in the village of Karapagala, in the Walallawiti pattu, in the Pasdun korale west of the Kalutara District, in the Western Province, and of "The Waste Lands Ordinances of 1897, 1899, 1900, and 1903."

WHEREAS in pursuance of section 1 of the said Ordinances it was duly notified on the 9th day of November, 1917, that if no claim to the lands commonly called or known as Ganga-addaraduwa and Medaduwa, situate in the village of Karapagala, in the Walallawiti pattu, in the Pasdun korale west of the Kalutara District, in the Western Province, containing in extent 1 acre 2 roods and 39 perches, and shown as lots 161 and 162 in preliminary plan 88 and in the annexed diagrams, was made to Norman Albert Hampton, Special Officer appointed under section 28 of the said Ordinances, within the period of three months from the date specified in such notice, such lands would be declared the property of the Crown, and dealt with on account of the Crown (*vide* Notice No. 6,649):

And whereas Don Samuel de Alwis Gunawardena made claim thereto, and whereas the said claimant has withdrawn his claim to the said lands, I, Norman Albert Hampton, the said Special Officer, under and by virtue of the powers vested in me in that behalf by section 4 of the said Ordinances, do hereby on this 17th day of August, 1918, order and declare under section 4, sub-section (1), of the said Ordinances, that the said lands, as more fully described herein below, are the property of the Crown.

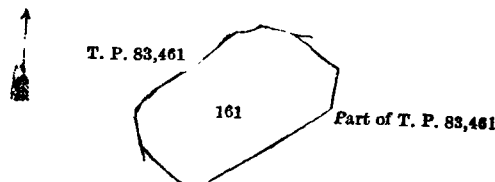
Description of the Lands referred to.

The following lots situated in the village of Karapagala, in the Walallawiti pattu, in the Pasdun korale west of the Kalutara District, in the Western Province, as described in the annexed diagrams:—

I.—Preliminary plan 88.

Lot.	Name of Land.	Extent, A. R. P.
161	Ganga-addaraduwa	0 3 20

and bounded as follows: on the north, east, south, and west by T. P. 83,461.



Surveyor-General's Office,
Colombo, July 22, 1918.

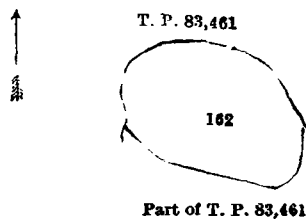
Scale of 4 Chains to an Inch.

C. R. LUNDIE,
for Surveyor-General.

II.—Preliminary plan 88.

Lot.	Name of Land.	Extent, A. R. P.
162	Medaduwa	0 3 19

and bounded as follows: on the north, east, south, and west by T. P. 83,461.



Surveyor-General's Office,
Colombo, July 22, 1918.

Scale of 4 Chains to an Inch.

C. R. LUNDIE,
for Surveyor-General.

N. A. HAMPTON,
Special Officer.

August 17, 1918.

Kalutara S. O. No. 22.

Order under Section 4, Sub-section (1), of "The Waste Lands Ordinances of 1897, 1899, 1900, and 1903," declaring Land to be Crown Property.

In the matter of the land commonly called or known as Kitulgahaowita, situate in the village of Matugama, in the Walallawiti pattu of the Pasdun korale west of the Kalutara District, in the Western Province, and of "The Waste Lands Ordinances of 1897, 1899, 1900, and 1903."

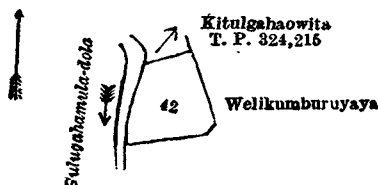
WHEREAS in pursuance of section 1 of the said Ordinances it was duly declared and notified on the 30th day of November, 1917, that if no claim to the land commonly called or known as Kitulgahaowita, situate in the village of Matugama, in the Walallawiti pattu of the Pasdun korale west of the Kalutara District, in the Western Province, containing in extent 39 perches, and shown as lot 42 in preliminary plan 85 and in the annexed diagram, was made to Norman Albert Hampton, Special Officer appointed under section 28 of the said Ordinances, within the period of three months from the date specified in the said notice, such land would be declared to be the property of the Crown, and dealt with on account of the Crown (*vide* Notice No. 6,688):

And whereas Mallawa Achchi Kankanange Singho Appu made claim thereto, and I, Norman Albert Hampton, Special Officer appointed under section 28 of the said Ordinances, made due inquiry into such claim, and whereas the said

Mallawa Achchi Kankanage Singho Appu and I came to an agreement in writing dated the 4th day of May, 1918, concerning the said lot 42, under section 4, sub-section (1), of the said Ordinances, whereby it was agreed that the said claimant should pay on or before the 4th day of July, 1918, to the Assistant Government Agent at Kalutara a sum of Rupees Twenty-seven (Rs. 27), together with interest thereon at 9 per cent. per annum from the 2nd day of March, 1917; and whereas it was further agreed that in default of such payment the claim of the said claimant to the said land, in respect of which the said payment was to be made, should be considered to have been withdrawn, and the said land should be declared to be the property of the Crown, and whereas the said claimant has failed to make the said payment by the due date, the said land, as more fully described herein below, is declared to be the property of the Crown.

Description of the Land referred to.

The land commonly called or known as Kitulgahaowita, situated in the village of Matugama, in the Walallawiti pattu of the Pasdun korale west of the Kalutara District, in the Western Province, containing in extent 39 perches, shown as lot 42 in preliminary plan 85 and in the annexed diargam; and bounded as follows: on the north by Kitulgahaowita sold by the Crown (T. P. 324,215); on the east and south by Welikumburuyaya (private); on the west by the Gulugaha-mula-dola.



Surveyor-General's Office,
Colombo, October 23, 1917.

Scale of 4 Chains to an Inch.

C. R. LUNDIE,
for Surveyor-General.

August 17, 1918. N. A. HAMPTON,
Special Officer.

Kalutara S. O. No. 23.

**Order under Section 2 of "The Waste Lands Ordinances of 1897, 1899, 1900, and 1903,"
declaring Lands to be Crown Property.**

In the matter of the lands commonly called or known as Paniyalukalana, Pangalhena, and Gahalawattegodakanda, &c., situate in the village of Katadora, in the Walallawiti pattu of the Pasdun korale west of the Kalutara District, in the Western Province, and of "The Waste Lands Ordinances of 1897, 1899, 1900, and 1903."

THE notice required by section 1 of "The Waste Lands Ordinances of 1897, 1899, 1900, and 1903," having been duly published in manner prescribed by that section in respect of the above-named lands (*vide* Notice No. 6,638), and no claim having been made to the said lands or to any interest therein within the period of three months from the date specified in the said notice, I, Norman Albert Hampton, Special Officer appointed under section 28 of the said Ordinances, under and by virtue of the powers vested in me in that behalf by section 2 of the said Ordinances, do hereby on this 19th day of August, 1918, order and declare that the said lands, as more fully described herein below, situate in the village of Katadora, in the Walallawiti pattu of the Pasdun korale west of the Kalutara District, in the Western Province, and shown as lots 1, 6, 57, 75, 76A, 81, 86, 86N, 86P, 90, 96A, 119, 120, 121, 121B, 122, 123, 123A, 124, 125, 126, 127, 128, 129, 130, and 97c in preliminary plan 94 and in the annexed diagrams, and containing in extent 679 acres 1 rood and 1 perch, are the property of the Crown.

Description of the Lands referred to.

The following lots situated in the village of Katadora, in the Walallawiti pattu of the Pasdun korale west of the Kalutara District, in the Western Province, as described in the annexed diagrams:—

I.—Preliminary plan 94.

Lot.	Name of Land.	Extent, A. R. P.	Lot.	Name of Land.	Extent, A. R. P.
1	.. Paniyalukalana 482 1 35	119	.. Indurugaha-dola 0 0 33
6	.. Pangalhena and Gahalawattegodakanda 145 3 5	120	.. Gansabhawa road 1 2 27
57	.. Dehigahakumburepitakattiya 0 3 27	121	.. Walekumbure-dola 0 3 3
75	.. Dawatagahahena (reservation for road) ..	0 0 7	121B	.. Do. 0 0 6
76A	.. Tirivanagalgodella (do.) ..	0 0 12	122	.. Footpath 0 1 27
81	.. Dehigaha-asweddumepitakattiya ..	1 2 13	123	.. Katadora-ela 2 2 20
86	.. Wawitahenekanda and Goluawalakanda 36 2 0	123A	.. Do. (part of) 0 0 15
86N	.. Goluwalakanda (reservation for road) ..	0 0 28	124	.. Hathhaule-dola 0 1 9
86P	.. Wawitahena (do.) ..	0 0 24	125	.. Pangalahena-dola 0 1 2
90	.. Goluwalakandeesweddumemulla (reservation for road) 0 0 11	126	.. Madawitiya-dola 1 0 7
96A	.. Goluwalakandeatmagawatta (reservation for road) 0 0 14	127	.. Nanawala-dola 0 2 35
			128	.. Weliketiyehe-dola 0 3 30
			129	.. Mukalana-dola 2 0 19
			130	.. Footpath 0 0 21
					679 0 39

and bounded as follows: on the north by the village limits of Gulawita and Magurumaswila; on the east by the village limit of Magurumaswila; on the south by part of Katadora-ela, village limit of Walallawita village, part of Katadora-ela, the village limits of Walallawita and Totaha, part of Mukalanadola, the village limit of Yagirala; on the west by part of Mukalana-dola, village limit of Yagirala.

NOTE.—The following lots lying within the above-mentioned boundaries are excluded from this part of the order, and their aggregate acreage of 222 acres 1 rood and 4 perches is not included in the acreage of 679 acres and 39 perches given above:—

Preliminary plan 94.

Lot.	Name of Land.	Extent, A. R. P.	Lot.	Name of Land.	Extent, A. R. P.
6F ..	Galwalaheneatmaga (T. P. 249,558) ..	0 2 19	E 43 ..	Bopaththiyewatta, &c. ..	10 0 2
25 ..	Mahagulanewatta ..	3 3 5	E 44 ..	Dewatagahawattepitakattiya (T. P. 308,921) ..	0 1 11
A 2 ..	Wallekattiyahenedeniya (T. P. 314,302) ..	1 1 25	E 45 ..	Gorakagahawattepitakattiya (T. P. 307,936) ..	0 2 29
A 23 ..	Weliketiyahenewatta (T. P. 308,922) ..	0 3 39	E 46 ..	Gulanwatta, &c. ..	3 3 3
A 24 ..	Weliketiyahena (T. P. 308,204) ..	0 3 13	E 47 ..	Galabodawattepaththiya ..	0 3 30
B 1A ..	Panvilaheneatmaga (part of T. P. 138,629) ..	0 0 12	E 48 ..	Ambagahawatta ..	0 0 39
B 1B ..	Do. (T. P. 323,333) ..	0 0 37	E 49 ..	Bopaththiya ..	0 3 18
B 1C ..	Panvilahenegulana (T. P. 325,543) ..	0 2 20	E 50 ..	Bopaththiyewita (T. P. 308,818) ..	0 0 33
B 1D ..	Panvilahenepahaladeniya ..	0 3 16	E 51 ..	Wawitawattepitakattiya (T. P. 325,517) ..	1 2 11
B 26 ..	Panvilahenedeniya (T. P. 138,629) ..	2 0 10	E 51A ..	Do. (part of T. P. 138,630) ..	0 0 10
B 27 ..	Panvilahenakumbureatmaga (T. P. 317,615) ..	0 3 5	E 52 ..	Nagahapaththiya (T. P. 308,203) ..	0 1 5
C 1F ..	Gulanahenekumbura (part of T. P. 138,631) ..	0 0 13	E 53 ..	Wewitawatta (T. P. 312,291) ..	0 1 23
c 105 ..	Do. (do.) ..	4 1 35	E 54 ..	Wewitahenewattepitakattiya (T. P. 312,292) ..	0 0 23
c 105A ..	Gulanahenewelliowita ..	0 2 8	E 55 ..	Wewitawatta ..	2 3 1
c 105B ..	Gulanahenekumbura ..	0 1 15	E 56 ..	Wewitawattepitakattiyewatta ..	0 0 36
c 106 ..	Gulanaheneduwawatta ..	0 1 6	E 58 ..	Wewitawattepitakattiya (T. P. 308,202) ..	0 0 32
c 107 ..	Gulanahenewatta (T. P. 314,431) ..	1 0 17	E 59 ..	Wewitawattemedakattiya ..	0 1 1
c 108 ..	Gulanaheneatmaga ..	0 1 29	E 60 ..	Wewatahenewattapitakattiya (T. P. 317,613) ..	1 0 32
c 108A ..	Gulanahenekumbureowita (part of T. P. 138,631) ..	0 0 14	E 61 ..	Wewitawattepitakattiya (T. P. 323,328) ..	0 2 31
c 109 ..	Gulanahenepitakattiya (T. P. 307,943) ..	0 3 7	E 62 ..	Do. (T. P. 317,614) ..	0 1 1
c 110 ..	Gulanahenewatta ..	0 2 29	E 63 ..	Wewitawattepitaira (T. P. 308,819) ..	0 1 4
c 111 ..	Gulanahenaudumulledeniya (T. P. 308,823) ..	0 1 33	E 64 ..	Do. (T. P. 307,937) ..	0 1 16
D 6B ..	Pangalahena (part of T. P. 249,500) ..	1 0 11	E 65 ..	Wewitawattepitakattiya (T. P. 312,293) ..	0 2 22
D 6c ..	Do. (do.) ..	1 0 19	E 66 ..	Wewitahenekattiya, &c. (T. P. 224,096 and parts of T. Ps. 138,630 and 224,097) ..	1 0 16
D 35 ..	Do. (do.) ..	1 2 26	E 67 ..	Wewitawatta (part of T. P. 138,630) ..	0 1 14
E 3 ..	Peelagedarawatta, Katadorawatta, &c. ..	3 3 3	E 68 ..	Wewitawattepitakattiya (T. P. 323,424) ..	0 1 1
E 4 ..	Yonaudumulla, &c. (part of T. P. 249,501) ..	88 0 14	E 69 ..	Kalugalawatta ..	0 1 11
F 4½ ..	Hathhaulepitakattiya (T. P. 275,654) ..	1 1 3	E 70 ..	Galleudawattepaththiya ..	0 1 6
E 5 ..	Kalugedarawatta ..	0 2 3	E 71 ..	Yonaudumulleihalakattiya (T. P. 308,820) ..	0 2 36
E 6A ..	Gahalawattegodakanda (T. P. 325,515) ..	1 3 38	E 72 ..	Duwewatta ..	0 0 38
E 6D ..	Pangalahena (T. P. 324,861) ..	1 0 6	E 73 ..	Yonaudumullekandeatmaga (T. P. 308,821) ..	0 0 33
E 6E ..	Pangalaheneatmaga (part of T. P. 249,502) ..	0 0 8	E 74 ..	Dawatagahahena (T. P. 308,201) ..	0 3 11
E 7 ..	Wattabodapaththiya ..	0 1 26	E 76 ..	Tirivanagalgodella (part of T. P. 224,098) ..	0 2 25
E 8 ..	Kalugedarawatta ..	0 0 22	E 76B ..	Do. (T. P. 323,650) ..	0 0 7
E 9 ..	Do. ..	1 2 1	E 76C ..	Do. (T. P. 323,651) ..	0 0 21
E 10 ..	Ketakaralahawatta ..	0 0 33	E 77 ..	Dehigaha-asweddumepitakattiya (T. P. 308,923) ..	0 0 23
E 11 ..	Madawitadolabodawatta (T. P. 307,934) ..	0 1 5	E 78 ..	Dehigahagodella ..	0 2 22
E 12 ..	Do. (T. P. 307,935) ..	0 0 24	E 79 ..	Dehigaha-aswedduma ..	13 3 0
E 13 ..	Kuruwepaththiya ..	0 1 26	E 80 ..	Dehigahagodella (T. P. 307,938) ..	0 2 17
E 14 ..	Pelawattepaththiya ..	0 0 31	E 82 ..	Hathhauleowita ..	0 0 39
E 15 ..	Pelawatta ..	0 0 36	E 83 ..	Pangalaheneatmaga (parts of T. Ps. 249,501 and 249,502) ..	0 2 20
E 16 ..	Mahapaththiya ..	0 2 5	E 84 ..	Do. (do.) ..	0 2 27
E 17 ..	Sapugahawattepitakattiya (T. P. 308,814) ..	0 0 37	E 85 ..	Dehigaha-asweddumeowita (T. P. 307,939) ..	0 3 1
E 18 ..	Ihalawatta, Sapugahawatta, &c. ..	5 0 1	E 86A ..	Wawitahenekanda (parts of T. Ps. 207,192 and 207,195) ..	0 0 12
E 19 ..	Sapugahawattepaththiya ..	0 0 31	E 86B ..	Goluwalakanda ..	0 0 11
E 20 ..	Sapugahawattepitapaththiya ..	0 0 25	E 86C ..	Wawitahenekanda (part of T. P. 207,195) ..	0 0 3
E 21 ..	Sapugahawattepitakattiya ..	0 1 26	E 86D ..	Wawitahena (T. P. 323,657) ..	0 0 14
E 22 ..	Ihalawattepitakattiya (T. P. 308,205) ..	0 3 26	E 86E ..	Do. (T. P. 324,862) ..	0 3 7
E 28 ..	Galabodawattepitakattiya (T. P. 308,815) ..	0 3 9	E 86F ..	Wawitahenepitakattiya ..	0 0 39
E 29 ..	Gankandewatta ..	0 2 13	E 86G ..	Wawitahenepitakattiya (T. P. 323,327) ..	0 0 16
E 30 ..	Galabodawattepitakattiya (T. P. 308,815) ..	0 3 7	E 86H ..	Wawitahena (T. P. 325,518) ..	1 0 6
E 31 ..	Gorakagahawatta ..	0 0 33	E 86I ..	Goluwalakanda (T. P. 325,514) ..	1 0 5
E 32 ..	Bopaththiya ..	0 1 1	E 86J ..	Goluwalakanda (T. P. 324,952) ..	1 0 2
E 33 ..	Halkandewita-atmaga (T. P. 308,920) ..	0 1 16	E 86K ..	Do. (T. P. 325,516) ..	1 0 6
E 34 ..	Do. (T. P. 308,920) ..	0 0 30	E 86L ..	Do. ..	1 0 6
E 36 ..	Meneriwatta ..	0 2 30	E 86M ..	Do. (T. P. 324,860) ..	1 0 9
E 37 ..	Kosgahaowitagodella (T. P. 308,817) ..	0 0 30	E 86O ..	Wawitawatta (parts of T. Ps. 138,630 and 224,097) ..	0 0 22
E 38 ..	Kosgahagodella (T. P. 308,824) ..	0 2 20	E 87 ..	Goluwalakanda (parts of T. Ps. 224,873, &c.) ..	0 1 6
E 39 ..	Wewitawattepitakattiya ..	0 3 13			
E 40 ..	Wewitawattepitakattiya (T. P. 312,290) ..	0 0 30			
E 41 ..	Wattabodapaththiya ..	0 3 9			
E 42 ..	Bopaththiyaowita ..	0 3 15			

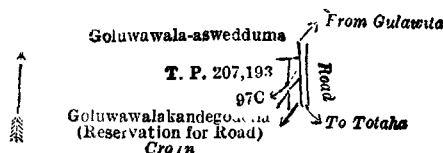
Lot.	Name of Land.	Extent, A. R. P.	Lot.	Name of Land.	Extent, A. R. P.
E 88	Goluwawalekande-atmaga (parts of T. Ps. 224,873, &c.)	0 2 22	E 102	Goluwawalakanda (parts of T. Ps. 207,192 and 207,195)	0 1 22
E 89	Goluwawalekandeesweddumeudumulla (T. P. 314,430)	1 0 12	E 103	Goluwawalakandagodella (parts of T. Ps. 207,194 and 207,195)	0 2 6
E 91	Yonaudumullepitakattiya	0 1 0	E 103A	Do. (reservation for road)	0 0 6
E 92	Duviewatta	0 1 1	E 103B	Do. (do.)	0 0 10
E 93	Do. (T. P. 308,822)	0 1 26	E 103c	Do. (parts of T. Ps. 207,194 and 207,193)	0 0 30
E 94	Wattabodapaththiya (T. P. 308,825)	0 2 13	E 104	Goluwawala-asweddumepitakattiya (T. P. 307,942)	0 0 31
E 95	Ibiwalakumburepitakattiya (T. P. 308,822)	0 1 13	E 112	Goluwawala-asweddumemulwakkadattiya (T. P. 307,944)	0 1 35
E 96	Goluwawalakandeatmagawatta (parts of T. Ps. 224,876, &c.)	0 3 12	E 113	Goluwawala-asweddumemulwakkadattiya (T. P. 323,423)	0 1 14
E 97	Goluwawala-aswedduma (parts of T. Ps. 207,190, &c.)	3 1 14	E 114	Godellawattepitakattiya (parts of T. Ps. 207,196 and 207,194)	0 0 20
E 97A	Kajugahapattiya (T. P. 325,513)	0 2 18	E 114A	Do. (reservation for road)	0 0 12
E 97B	Do. (part of T. P. 207,190)	0 0 12	E 115	Goluwawalakanda (parts of T. Ps. 207,195 and 207,194)	0 1 11
E 97C	Goluwawalaowita (reservation for road)	0 0 2	E 116	Goluwawalagulanawatta (T. P. 307,945)	0 1 23
E 98	Goluwawala-atmaga, &c. (T. P. 207,191 and part of T. P. 224,876)	1 2 19	E 117	Goluwawalakandegulanawatta	0 0 15
E 99	Gorakagahawatta alias Delgahagodellewatta (part of T. P. 207,190)	0 3 18	E 118	Goluwawalakanda (T. P. 307,946)	0 0 38
E 99A	Gorakagahawatta alias Delgahagodellewatta (reservation for road)	0 0 17	C 121A	Walekumbura-dola (part of T. P. 138,631)	0 0 14
E 99B	Gorakagahawatta alias Delgahagodellewatta (part of T. P. 207,190)	0 1 26	D 125A	Hathhaura-dola (part of T. P. 249,500)	0 0 21
E 99C	Gorakagahawatta alias Delgahagodellewatta (reservation for road)	0 0 23	1E	Mahagulana	3 2 25
E 100	Cajugahawatta (T. P. 307,940)	0 2 34			
E 101	Cajugahawattedeniya (T. P. 307,941)	0 1 15			222 1 4

[For Diagram see page 1950.]

II.—Preliminary plan 94.

Lot.	Name of Land.	Extent, A. R. P.
97C	Goluwawalaowita (reservation for road)	0 0 2

and bounded as follows: on the north by Goluwawala-aswedduma claimed by E. Cornelis Appu and others; on the east by road from Gulawita to Totaha; on the south by Goluwawalakandegodella (reservation for road) belonging to the Crown; on the west by T. P. 207,193.



Surveyor-General's Office,
Colombo, July 20, 1917.

Scale of 4 Chains to an Inch.

A. H. G. DAWSON,
for Surveyor-General.

N. A. HAMPTON,
Special Officer.

August 19, 1918.

Kalutara S. O. No. 24.

Order under Section 2 of "The Waste Lands Ordinances of 1897, 1899, 1900, and 1903," declaring Lands to be Crown Property.

In the matter of the lands commonly called or known as Lunukotuwwewatta-addaraowita and Kudulukumbura-addaraowita, situate in the village of Udugama, in the Walallawiti pattu of the Pasdun korale west of the Kalutara District, in the Western Province, and of "The Waste Lands Ordinances of 1897, 1899, 1900, and 1903."

THE notice required by section 1 of "The Waste Lands Ordinances of 1897, 1899, 1900, and 1903," having been duly published in manner prescribed by that section in respect of the above-named lands (*vide* Notice No. 6,817), and no claim having been made to the said lands or to any interest therein within the period of three months from the date specified in the said notice, I, Norman Albert Hampton, Special Officer appointed under section 28 of the said Ordinances, under and by virtue of the powers vested in me in that behalf by section 2 of the said Ordinances, do hereby on this 3rd day of September, 1918, order and declare that the said lands, as more fully described herein below, situate in the village of Udugama, in the Walallawiti pattu of the Pasdun korale west of the Kalutara District, in the Western Province, and shown as lots 29 and 67 in preliminary plan 90 and in the annexed diagrams, and containing in extent 1 acre 1 rood, are the property of the Crown.

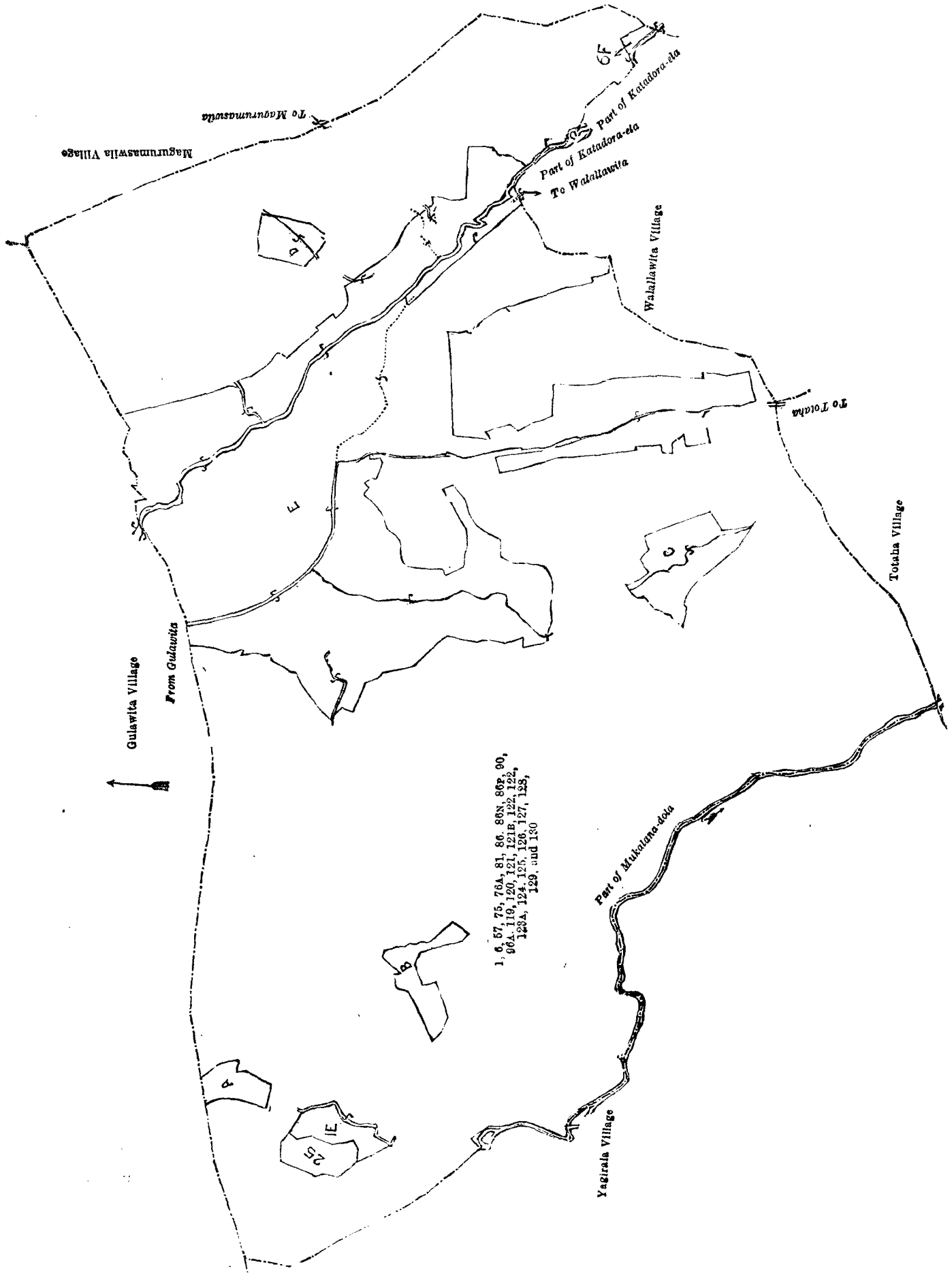
Description of the Lands referred to.

The following lots situated in the village of Udugama, in the Walallawiti pattu of the Pasdun korale west of the Kalutara District, in the Western Province, as described in the annexed diagrams:—

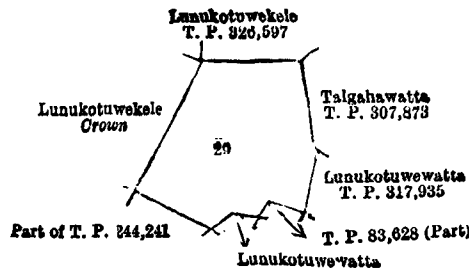
I.—Preliminary plan 90.

Lot.	Name of Land.	Extent, A. R. P.
29	Lunukotuwwewatta-addaraowita	1 0 4

and bounded as follows: on the north by Lunukotuwekele sold by the Crown (T. P. 326,597); on the east by Talgahawatta sold by the Crown (T. P. 307,873); Lunukotuwwewatta sold by the Crown (T. P. 317,935); on the south by part of T. P. 83,628, Lunukotuwwewatta claimed by S. Don Bastian and others, part of T. P. 244,241; on the west by Lunukotuwekele claimed by the Crown.



1, 6, 57, 75, 76A, 81, 86, 86N, 86P, 90,
 96A, 119, 120, 121, 121B, 122, 122A,
 123A, 124, 125, 126, 127, 133,
 129, and 130



Scale of 4 Chains to an Inch.

Surveyor-General's Office,
Colombo, February 15, 1918.

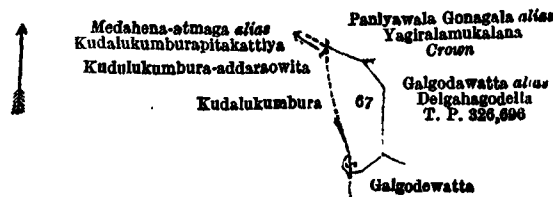
C. R. LUNDIE,
for Surveyor-General.

II.—Preliminary plan 90.

Lot.	Name of Land.
67	Kudulukumbura-addaraowita

Extent, A. R. P.
0 0 36

and bounded as follows : on the north by Paniyawala Gonagala *alias* Yagiramukalana claimed by the Crown ; on the east by Galgodawatta *alias* Delgahagodella sold by the Crown (T. P. 326,696) ; on the south by Galgodawatta (private) ; on the west by Kudalukumbura claimed by Surige Amaris Appu and others, Kudulukumbura-addaraowita claimed by S. Don David Sinno and others, Medahena-atmaga *alias* Kudalukumburapitakattiya claimed by S. Don David Singho and others.



Scale of 4 Chains to an Inch.

Surveyor-General's Office,
Colombo, March 12, 1918.

C. R. LUNDIE,
for Surveyor-General.

N. A. HAMPTON,
Special Officer.

September 3, 1918.

Matara S. O. No. 1,688.

Order under Section 2 of "The Waste Lands Ordinances of 1897, 1899, 1900, and 1903,"
declaring Lands to be Crown Property.

In the matter of the lands commonly called or known as road reservation, situate in the village of Porambakananke, in the Weligam korale of the Matara District, in the Southern Province, and of "The Waste Lands Ordinances of 1897, 1899, 1900, and 1903."

THE notice required by section 1 of "The Waste Lands Ordinances of 1897, 1899, 1900, and 1903," having been duly published in manner prescribed by that section in respect of the above-named lands (*vide* Notice No. 6,883), and no claim having been made to the said lands or to any interest therein within the period of three months from the date specified in the said notice, I, John Murray Davies, Special Officer appointed under section 28 of the said Ordinances, under and by virtue of the powers vested in me in that behalf by section 2 of the said Ordinances, do hereby on this 3rd day of September, 1918, order and declare that the said lands, as more fully described herein below, situate in the village of Porambakananke, in the Weligam korale of the Matara District, in the Southern Province, and shown as lots 635A and 662A in preliminary plan 559 and in the annexed diagrams, and containing in extent 0.13 perches, is the property of the Crown.


Description of the Lands referred to.

The following lots situated in the village of Porambakananke, in the Weligam korale of the Matara District, in the Southern Province, as described in the annexed diagrams :—

I.—Preliminary plan 559.

Lot.	Name of Land.	Extent, A. R. P.
635A	Road reservation	0 0 0.06

and bounded as follows : on the north by Nilagodagemulana claimed by Udapilage Don Juwanis and others ; on the east by Peragahakaratiya declared to be the property of the Crown under the Waste Lands Ordinances ; on the south by a drain and Peragahakaratiya declared to be the property of the Crown under the Waste Lands Ordinances ; on the west by Peragahakaratiya (encroachment on road reservation) leased from the Crown.



Scale of 1 Chain to an Inch.

Surveyor-General's Office,
Colombo, April 9, 1918.

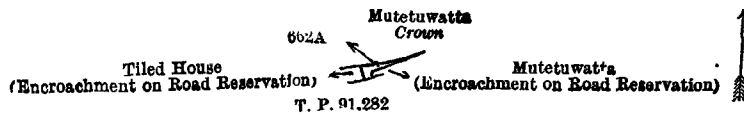
C. R. LUNDIE,
for Surveyor-General.

II.—Preliminary plan 559.

Lot.	Name of Land.
662A	Road reservation

Extent, A. R. P.
0 0 0.07

and bounded as follows : on the north by Mutetuwatta declared to be the property of the Crown under the Waste Lands Ordinances ; on the east by Mutetuwatta (encroachment on road reservation) leased from the Crown ; on the south by Mutetuwatta (encroachment on road reservation) leased from the Crown and T. P. 91,282 ; and on the west by tiled house (encroachment on road reservation) leased from the Crown.



Surveyor-General's Office,
Colombo, April 9, 1918.

Scale of 1 Chain to an Inch.

C. R. LUNDIE,
for Surveyor-General.

September 3, 1918.

J. M. DAVIES,
Special Officer.

Hambantota S. O. No. 1,515.

Order under Section 4, Sub-section (1), of "The Waste Lands Ordinances of 1897, 1899, 1900, and 1903," admitting Lands to be Private Property.

In the matter of the lands commonly called or known as Lebimayayehena and Baralagedeniya, situate in the village of Netolpitiya, in the West Giruwa pattu of the Hambantota District, in the Southern Province, and of "The Waste Lands Ordinances of 1897, 1899, 1900, and 1903."

WHEREAS in pursuance of section 1 of the said Ordinances it was duly notified on the 16th day of December, 1910, that if no claim to the lands commonly called or known as Lebimayayehena and Baralagedeniya, situate in the village of Netolpitiya, in the West Giruwa pattu of the Hambantota District, in the Southern Province, containing in extent 10 acres and 9 perches, and shown as lots 1BL and 20 in preliminary plan 322, and in the annexed diagrams, was made to Howard Orme Fox, Special Officer appointed under section 28 of the said Ordinances, within the period of three months from the date specified in such notice, such land would be declared the property of the Crown, and dealt with on account of the Crown (*vide* Notice No. 3,936):

And whereas Don Siman Samarawickrama made claim thereto, and Walter Ernest Wait, Special Officer appointed under section 28 of the said Ordinances, made due inquiry into such claim, I, John Murray Davies, Special Officer appointed under section 28 of the said Ordinances, with the consent of His Excellency the Governor, do hereby admit the claim of the said claimant to the said lots 1BL and 20, as more fully described herein below, under section 4, sub-section (1), the said Ordinances.

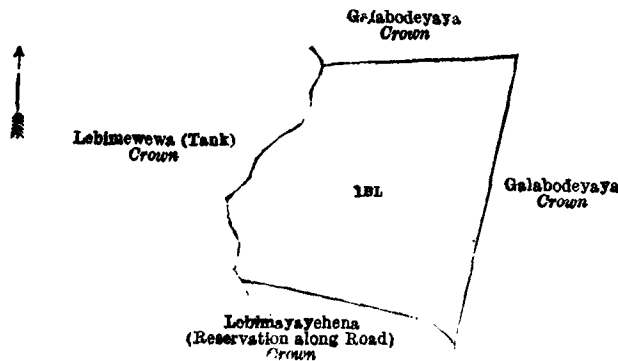
Description of the Lands referred to.

The following lots situated in the village of Netolpitiya, in the West Giruwa pattu of the Hambantota District, in the Southern Province, as described in the annexed diagrams:—

I.—Preliminary plan 322.

Lot.	Name of Land.	Extent, A. R. P.
1BL	Lebimayayehena	9 3 0

and bounded as follows: on the north by Galabodeyaya to be declared to be the property of the Crown under the Waste Lands Ordinances; on the east of Galabodeyaya to be declared to be the property of the Crown under the Waste Lands Ordinances; on the south by Lebimayayehena (reservation along road) to be declared to be the property of the Crown under the Waste Lands Ordinances; on the west by Lebimewewa (tank) to be declared to be the property of the Crown under the Waste Lands Ordinances.



Surveyor-General's Office,
Colombo, February 11, 1918.

Scale of 8 Chains to an Inch.

C. R. LUNDIE,
for Surveyor-General.

II.—Preliminary plan 322.

Lot.	Name of Land.	Extent, A. R. P.
20	Baralagedeniya	0 1 9

and bounded as follows: on the north by Baralagewewa (tank) to be declared to be the property of the Crown under the Waste Lands Ordinances; on the east by Baralagewekadayaya to be declared to be the property of the Crown under the Waste Lands Ordinances; on the south by Baralagedeniya (private); on the west by Baralagedeniya to be declared to be the property of the Crown under the Waste Lands Ordinances.



Surveyor-General's Office,
Colombo, February 11, 1918.

Scale of 8 Chains to an Inch.

C. R. LUNDIE,
for Surveyor-General.

April 26, 1918.

J. M. DAVIES,
Special Officer.

Hambantota S. O. No. 1,516.**Order under Section 4, Sub-section (1), of "The Waste Lands Ordinances of 1897, 1899, 1900, and 1903," admitting Land to be Private Property.**

In the matter of the land commonly called or known as Imbulgashena, situate in the village of Netolpitiya, in the West Giruwa pattu of the Hambantota District, in the Southern Province, and of "The Waste Lands Ordinances of 1897, 1899, 1900, and 1903."

WHEREAS in pursuance of section 1 of the said Ordinances it was duly notified on the 16th day of December, 1910, that if no claim to the land commonly called or known as Imbulgashena, situate in the village of Netolpitiya, in the West Giruwa pattu of the Hambantota District, in the Southern Province, containing in extent 3 roods and 1 perch, and shown as lot 112s in preliminary plan 322 and in the annexed diagram, was made to Howard Orme Fox, Special Officer appointed under section 28 of the said Ordinances, within the period of three months from the date specified in such notice, such land would be declared the property of Crown, and dealt with on account of the Crown (*vide* Notice No. 3,936):

And whereas Mahanama Dissanayaka Don Tiadoris made claim thereto, and Walter Ernest Wait, Special Officer appointed under section 28 of the said Ordinances, made due inquiry into such claim, I, John Murray Davies, Special Officer appointed under section 28 of the said Ordinances, with the consent of His Excellency the Governor, do hereby admit the claim of the said claimant to the said lot 112s, as more fully described herein below, under section 4, sub-section (1), of the said Ordinances.

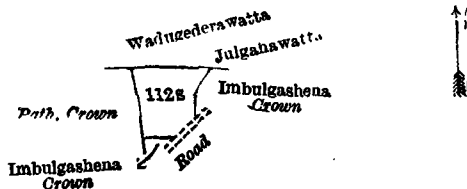
Description of the Land referred to.

The following lot situated in the village of Netolpitiya, in the West Giruwa pattu of the Hambantota District, in the Southern Province, as described in the annexed diagram:—

Preliminary plan 322.

Lot.	Name of Land.	Extent, A. R. P.
112s	Imbulgashena	0 3 1

and bounded as follows: on the north by Wadugederawatta (private), Julgahawatta (private); on the east by Imbulgashena to be declared the property of the Crown under the Waste Lands Ordinances, road; on the south by road, Imbulgashena to be declared to be the property of the Crown under the Waste Lands Ordinances; on the west by path to be declared the property of the Crown under the Waste Lands Ordinances.



Surveyor-General's Office,
Colombo, February 11, 1918.

Scale of 8 Chains to an Inch.

C. R. LUNDIE,
for Surveyor-General.

J. M. DAVIES,
Special Officer.

April 26, 1918.

Hambantota S. O. No. 1,517.**Order under Section 4, Sub-section (1), of "The Waste Lands Ordinances of 1897, 1899, 1900, and 1903," admitting Lands to be Private Property.**

In the matter of the lands commonly called or known as Heenareyaya, Kudaweweyaya, Pinhena, Ingingangahena *alias* Welimulaneatmaga, Kongahahena, and Pinhena, situate in the village of Netolpitiya, in the West Giruwa pattu of the Hambantota District, in the Southern Province, and of "The Waste Lands Ordinances of 1897, 1899, 1900, and 1903."

WHEREAS in pursuance of section 1 of the said Ordinances it was duly notified on the 16th day of December, 1910, that if no claim to the lands commonly called or known as Heenareyaya, Kudaweweyaya, Pinhena, Ingingangahena *alias* Welimulaneatmaga, Kongahahena, and Pinhena, situate in the village of Netolpitiya, in the West Giruwa pattu of the Hambantota District, in the Southern Province, containing in extent 81 acres 2 roods and 6 perches, and shown as lots 14, 17A, 152F, 1Z, 1D1, and 1E1 in preliminary plan 322 and in the annexed diagrams, was made to Howard Orme Fox, Special Officer appointed under section 28 of the said Ordinances, within the period of three months from the date specified in such notice, such lands would be declared the property of Crown, and dealt with on account of the Crown (*vide* Notice No. 3,936):

And whereas (1) Don Solomon Jayalaksana Wijenaike and (2) Medagama Ratnapala Terunnanse, on behalf of the Netolpitiya Vihare, made claim thereto, and whereas (1a) Don Andris Samarawickrema, the trustee, and (2a) Dammananda Terunnanse, the incumbent, of the said Netolpitiya Vihare, on behalf of which vihare the claim of the said claimants was made, came to an agreement dated the 4th day of December, 1915, with Howard Orme Fox, the aforesaid Special Officer, whereby it was agreed that the said (1a) Don Andris Samarawickrema, as trustee of the said Netolpitiya Vihare, should be declared the owner of the said lands, I, John Murray Davies, Special Officer appointed under section 28 of the said Ordinances, do hereby, with the consent of His Excellency the Governor, admit the claim of the said (1a) Don Andris Samarawickrema, as trustee of the said Netolpitiya Vihare, to the said lands, as more fully described herein below, under section 4, sub-section (1), of the said Ordinances.

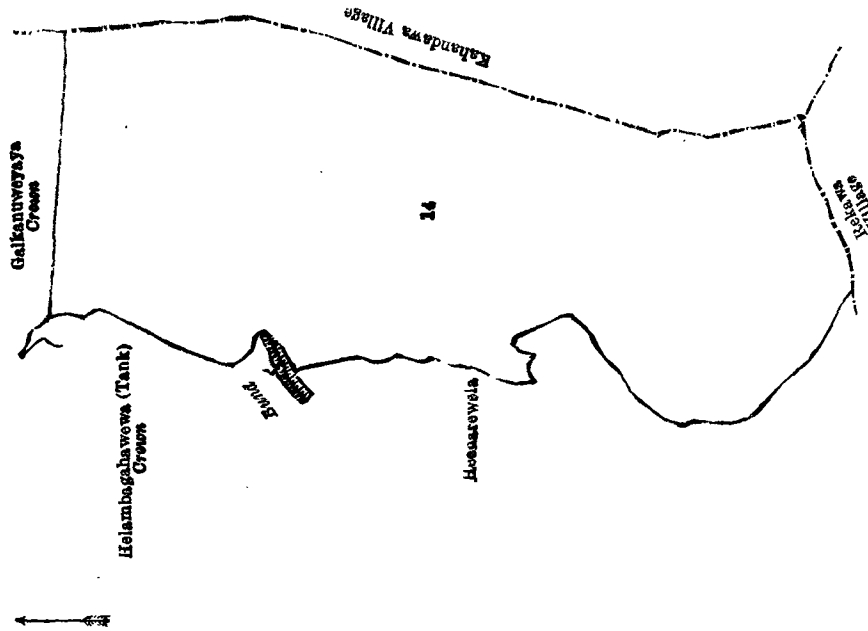
Description of the Lands referred to.

The following lots situated in the village of Netolpitiya, in the West Giruwa pattu of the Hambantota District, in the Southern Province, as described in the annexed diagrams:—

I.—Preliminary plan 322.

Lot.	Name of Land.	Extent, A. R. P.
14	Heenareyaya	39 2 23

and bounded as follows: on the north by Galkanuweyaya to be declared to be the property of the Crown under the Waste Lands Ordinances; on the east by the village limit of Kahandawa; on the south by the village limit of *Rekawa*, Heenarewela (private); on the west by Heenarowela (private), a bund, Helambagahawewa (tank) to be declared the property of the Crown under the Waste Lands Ordinances.



Surveyor-General's Office,
Colombo, February 11, 1918.

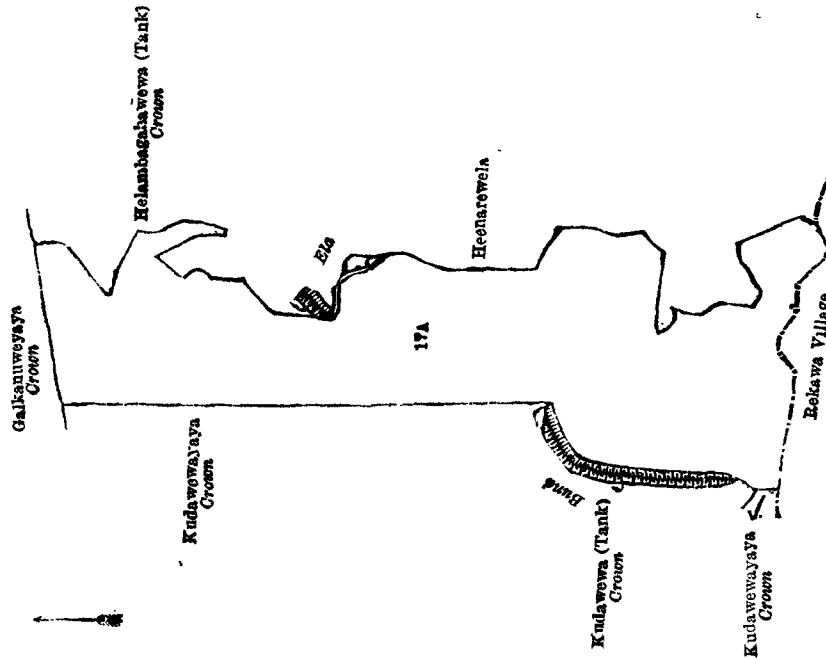
Scale of 8 Chains to an Inch.

C. R. LUNDIE,
for Surveyor-General.

II.—Preliminary plan 322.

Lot.	Name of Land.	Extent, A. R. P.
17A	.. Kudaweweyaya 20 3 12

and bounded as follows : on the north by Galkanuweyaya to be declared the property of the Crown under the Waste Lands Ordinances ; on the east by Helambagahawewa (tank) to be declared the property of the Crown under the Waste Lands Ordinances, an ela, Heenarewela (private) ; on the south by the village limit of Rekawa ; on the west by Kudaweweyaya to be declared the property of the Crown under the Waste Lands Ordinances, Kudawewa (tank) to be declared the property of the Crown under the Waste Lands Ordinances, Kudaweweyaya to be declared the property of the Crown under the Waste Lands Ordinances.



Surveyor-General's Office,
Colombo, February 11, 1918.

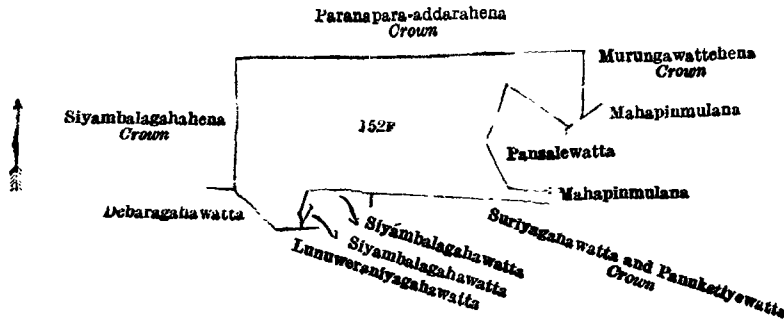
Scale of 8 Chains to an Inch.

C. R. LUNDIE,
for Surveyor-General.

III.—Preliminary plan 322.

Lot.	Name of Land.	Extent, A. R. P.
152F ..	Pinhena ..	7 0 31

and bounded as follows : on the north by Parapara-addarahena to be declared the property of the Crown under the Waste Lands Ordinances ; on the east by Murungawattehena to be declared the property of the Crown under the Waste Lands Ordinances, Mahapinmulana claimed by the Netolpitiya Pansala, Pansalewatta claimed by the Netolpitiya Pansala, Mahapinmulana claimed by the Netolpitiya Pansala ; on the south by Suriyagahawatta and Panuketiyewatta to be declared to be the property of the Crown under the Waste Lands Ordinances, Siyambalagahawatta (private), Siyambalagahawatta claimed by W. B. Andrishami, Lunuweraaniyagahawatta claimed by M. L. Dineshamy ; on the west by Debaragahawatta claimed by J. M. Davithamy, Siyambalagahawatta to be declared to be the property of the Crown under the Waste Lands Ordinances.



Surveyor-General's Office,
Colombo, February 11, 1918.

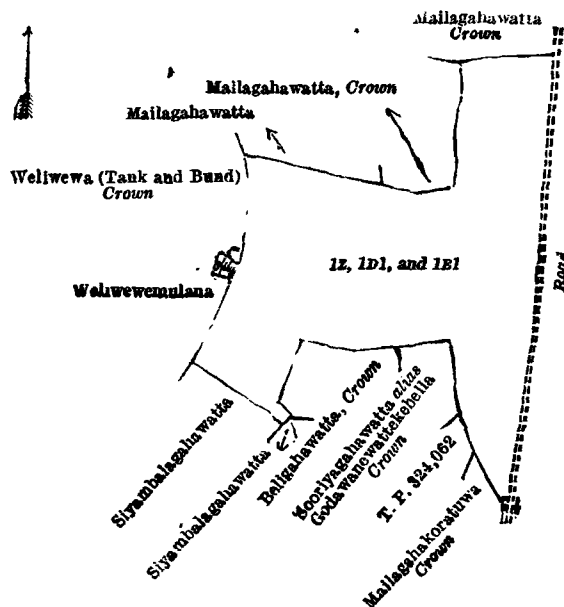
Scale of 8 Chains to an Inch.

C. R. LUNDIE,
for Surveyor-General.

IV.—Preliminary plan 322.

Lot.	Name of Land.	Extent, A. R. P.
1Z ..	Inginiangahahena <i>alias</i> Welimulaneatmaga ..	1 1 25
1D1 ..	Kongahahena ..	10 3 25
1E1 ..	Pinhena ..	1 2 10
		13 3 20

and bounded as follows : on the north by Mailagahawatta claimed by the Netolpitiya Pansala, Mailagahawatta to be declared the property of the Crown under the Waste Lands Ordinances, Mailagahawatta to be declared the property of the Crown under the Waste Lands Ordinances ; on the east by the road ; on the south by Mailagahakoratuwa to be declared the property of the Crown under the Waste Lands Ordinances, T. P. 324,062, Sooriyagahawatta *alias* Godawanewatta kebella to be declared the property of the Crown under the Waste Lands Ordinances, Beligahawatta to be declared the property of the Crown under the Waste Lands Ordinances, Siyambalagahawatta claimed by Jayawardena Patiranaage Babehamy, Siyambalagahawatta (private) ; on the west by Weliwewemulana claimed by Don Bastian Jayawardena and others, Weliwewa (tank and bund) to be declared the property of the Crown under the Waste Lands Ordinances.



Surveyor-General's Office,
Colombo, February 11, 1918.

Scale of 8 Chains to an Inch.

C. R. LUNDIE,
for Surveyor-General.

April 26, 1918.

J. M. DAVIES,
Special Officer.

Hambantota S. O. No. 1,518.

Order under Section 4, Sub-section (1), of "The Waste Lands Ordinances of 1897, 1899, 1900, and 1903,"
declaring Lands to be Crown Property.

In the matter of the lands commonly called or known as Katupileyaya, Ambagashena, Kumbalgodagedera, &c., situate in the village of Netolpitiya, in the West Giruwa pattu of the Hambantota District, in the Southern Province, and of "The Waste Lands Ordinances of 1897, 1899, 1900, and 1903."

WHEREAS in pursuance of section 1 of the said Ordinances it was duly notified on the 16th day of December, 1910, that if no claim to the lands commonly called or known as Katupileyaya, Ambagashena, Kumbalgodagedera, &c., situate in the village of Netolpitiya, in the West Giruwa pattu of the Hambantota District, in the Southern Province, containing in extent 135 acres 3 roods and 28 perches, and shown as lots 112, 112H, 112I, 112R, 112T, 112U, and 112W in preliminary plan 322 and in the annexed diagram, was made to Howard Orme Fox, Special Officer appointed under section 28 of the said Ordinances, within the period of three months from the date specified in such notice, such lands would be declared the property of the Crown, and dealt with on account of the Crown (*vide* Notice No. 3,936):

And whereas (1) Thomas Jayasuriya Goonawardena, (2) Dona Carlina Wickramasinghe, (3) Justina Samaraweera Wickramasingha, (4) Laura Wickramasingha, (5) Maria Wickramasingha, (6) Alice Wickramasingha, (7) Joslyn Wickramasingha (minor), (8) Harriet Wickremasingha (minor), (9) Roslyn Wickramasingha (minor), (10) Edith Wickramasingha (minor), and (11) Irene Wickramasingha (minor) made claim to the above-mentioned lots 112, 112R, 112T, 112U, and 112W, (12) Mahanamanan Geeganagamage Don Pedris made claim to the above-mentioned lots 112, 112H, and 112I, and (13) Don Bastian Mahanama Siriwardana made claim to the above-mentioned lot 112; and whereas the said 1st claimant by an agreement dated the 21st day of June, 1913, the said 2nd, 3rd, 5th, and 6th claimants by an agreement dated the 21st day of June, 1913, the said 4th claimant by an agreement dated the 25th June, 1913, and Thomas Jayasuriya Goonawardena as duly appointed representative of the said 7th to 11th claimants (minors) by an agreement dated the 21st day of June, 1913, in consideration of their being declared along with (a) Don Andris de Silva Abeyedeera, (b) Engeltina Abeyedeera, (c) Dona Gimara Abeyedeera, (d) Lucy Abeyedeera, (e) William Charles Obeyesingha, (f) Charlotte Obeyesingha Abeyedeera, (g) Don Carolis Obeyesingha Abeyewarna Jayawickrama, (h) Obeyesingha Abeyewarna Jayawickrama Babahamy, (i) ditto Leisihamy, (j) ditto Nangohamy, (k) ditto Rangohamy, (l) ditto Babanona, and (m) Don Dias de Silva Weerawarna, the owners of 120 acres more or less of lot 1 of the block survey preliminary plan 320, Polmote, now shown as re-surveyed lot 1 on the same block survey preliminary plan, withdrew claim to the above-mentioned lots 112, 112R, 112T, 112U, and 112W of this order; and whereas the said 12th claimant by an agreement dated the 22nd day of February, 1912, in consideration of (a) the Settlement Officer settling as private property otherwise than under the Waste Lands Ordinances lot 112J of the notice and of the block survey preliminary plan 322, and (b) being declared the purchaser of lot 112F of the same notice and block survey preliminary plan for a sum of Rs. 7.50, withdrew claim to the above-mentioned lots 112, 112H, and 112I of this order; and whereas the said 13th claimant by an agreement dated the 22nd day of February, 1912, in consideration of the Settlement Officer settling as private property otherwise than under the Waste Lands Ordinances lots 112J, 112M, and 112N of the notice and of the block survey preliminary plan 322, withdrew claim to the said lot 112 of this order, I, John Murray Davies, Special Officer appointed under section 28 of the said Ordinances, under and by virtue of the powers vested in me in that behalf by section 4 of the said Ordinances, do hereby on this 26th day of April, 1918, order and declare, under section 4, sub-section (1), of the said Ordinances, that the said lands, as more fully described herein below, are the property of the Crown.

Description of the Lands referred to.

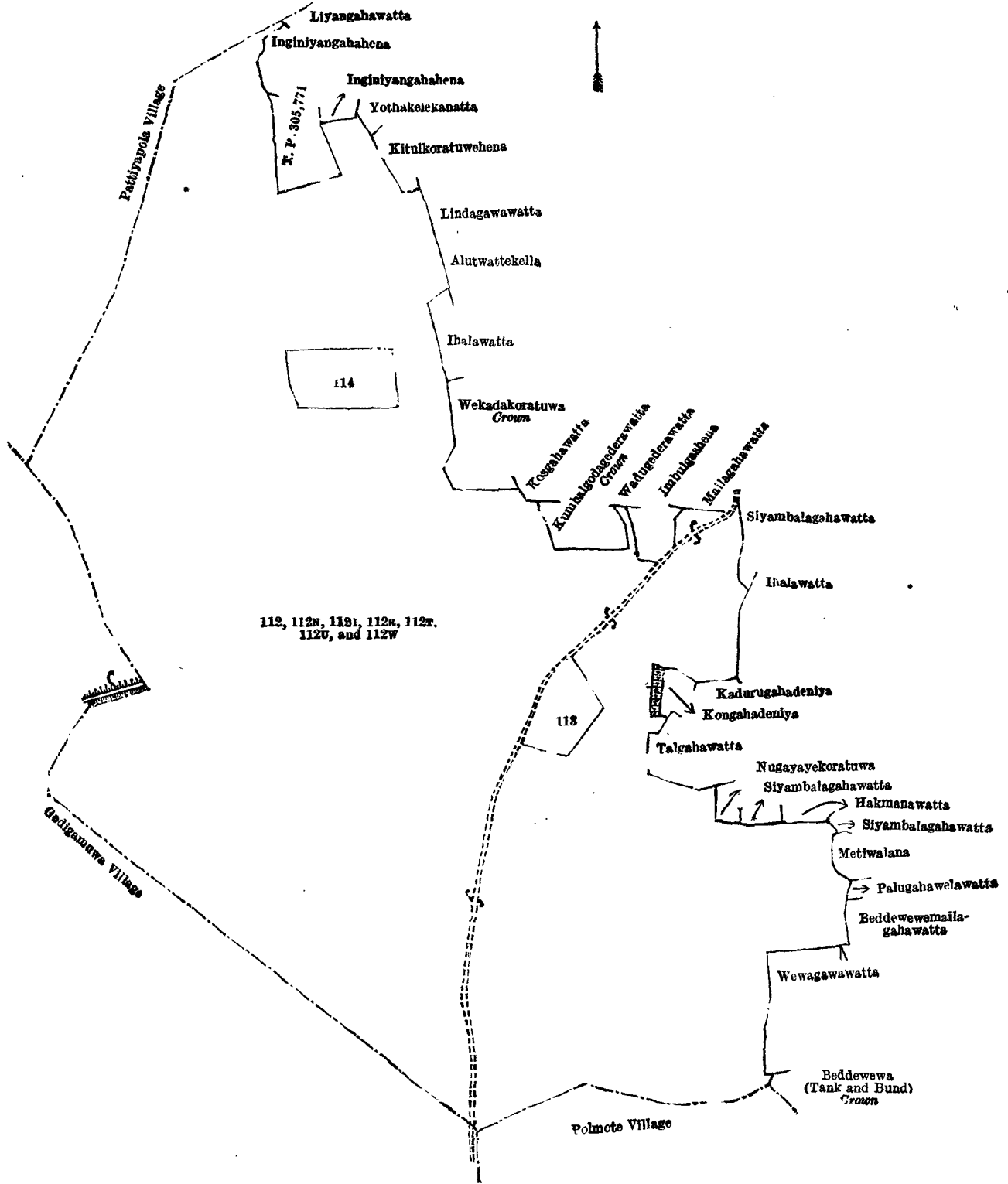
The following lots situated in the village of Netolpitiya, in the West Giruwa pattu of the Hambantota District, in the Southern Province, as described in the annexed diagram:—

Preliminary plan 322.						
Lot.		Name of Land.	Extent, A. R. P.	Lot.	Name of Land.	Extent, A. R. P.
112	...	Katupileyaya, Ambagashena, Kumbalgodagedera, &c.	.. 133 0 36	112T	.. Imbulgashena 0 0 11
112H	..	Pattihenewattekoratuwa	.. 0 3 14	112U	.. Do 0 1 6
112I	..	Do 0 3 13	112W	.. Aliyawetunawewa (tank and bund)	0 2 11
112R	..	Path 0 0 17			135 3 28

and bounded as follows: on the north by the village limit of Pattiyapola, Liyanagahawatta (private), Inginiyangahahena to be sold under the Waste Lands Ordinances to Geeganagamage Don Andris, T. P. 305,771, Inginiyangahahena to be sold under the Waste Lands Ordinances to Geeganagamage Don Andris, Yothakelekanatta to be sold under the Waste Lands Ordinances to Mahanamanan Geeganagamage Don Pedris, Kitulkoratuwehena to be sold under the Waste Lands Ordinances to Yapawanni Wickramanayaka Liyana Arachchige Dona Francina Hamine and another, Lindagawawatta (private), Alutwattekella (private), Ihalawatta (private), Wekadakoratuwa to be declared to be the property of the Crown under the Waste Lands Ordinances, Kosgahawatta (private), Kumbalgodagederawatta to be declared to be the property of the Crown under the Waste Lands Ordinances, Wadugederawatta (private), Imbulgashena to be declared the property of Mahanama Dissanayaka Don Tiadoris under the Waste Lands Ordinances, Mailagahawatta (private), a path; on the east by Siyambalagahawatta (private), Ihalawatta (private), Kadurugahadeniya (private), Kongahadeniya (private), Talgahawatta (private), Nugayayekoratuwa (private), Siyambalagahawatta (private), Hakmanawatta sold by Crown, Siyambalagahawatta (private), Metiwalana (private), Palugahawelawatta claimed by Wikramasingha Jayasundera Abeykonge Pinhamy, Beddewewemailagahawatta claimed by Don Jandris Mahanama Dissanayaka, Wewagawawatta to be sold under the Waste Lands Ordinances to Don Carolis Mahanama Dissanayaka, Beddewewa (tank and bund) to be declared to be the property of the Crown under the Waste Lands Ordinances; on the south by the village limit of Polmote, the village limit of Godigamuwa; and on the west by the village limit of Godigamuwa, the village limit of Pattiyapola.

NOTE.—The following lots lying within the above boundaries are excluded from this order, and their aggregate acreage of 3 acres and 34 perches is not included in the acreage of 135 acres 3 roods and 28 perches given above:—

Preliminary plan 322.						
Lot.		Name of Land.	Extent, A. R. P.	Lot.	Name of Land.	Extent, A. R. P.
113	..	Nugagahakoratuwa 1 0 38
114	..	T. P. 204,315 1 3 36
						3 0 34



Surveyor-General's Office,
Colombo, February 11, 1918.

April 26, 1918.

J. M. DAVIES,
Special Officer.

C. R. LUNDIE,
for Surveyor-General.

Hambantota S. O. No. 1,519.

**Order under Section (2), of "The Waste Lands Ordinances of 1897, 1899, 1900, and 1903,"
declaring Lands to be Crown Property.**

In the matter of the lands commonly called or known as Baralagewekadagawayaya, Beligahawatta, &c., situate in the village of Netolpitiya, in the West Giruwa pattu of the Hambantota District, in the Southern Province, and of "The Waste Lands Ordinances of 1897, 1899, 1900, and 1903."

THE notice required by section 1 of "The Waste Lands Ordinances of 1897, 1899, 1900, and 1903," having been duly published in manner prescribed by that section in respect of the above-named lands (*vide* Notice No. 3,936), and no claim having been made to the said lands or to any interest therein within the period of three months from the date specified in the said notice, I, John Murray Davies, Special Officer appointed under section 28 of the said Ordinances,

under and by virtue of the powers vested in me in that behalf by section 2 of the said Ordinances, do hereby on this 26th day of April, 1918, order and declare that the said lands, as more fully described herein below, situate in the village of Netolpitiya, in the West Giruwa pattu of the Hambantota District, in the Southern Province, and shown as lots 1A, 1A1, 1A2, 1B2, 1C, 1C2, 1E, 1H, 1N2, 1J2, 1K2, 1K, 1N, 1O1, 1P1, 1Q1, 1R1, 1S1, 1T1, 1U1, 1V1, 1Q, 1S, 149, 1V1, 1Z1, 5, 5B, 5C, 7, 8, 9, 10, 18, 19, 21, 30, 38, 40, 41, 65A, 80, 80A, 86, 92C, 110, 110A, 110B, 111, 112K, 112L, 128A, 128A1, 128A2, 130, 143, and 155 in preliminary plan 322 and in the annexed diagrams, and containing in extent 74 acres 1 rood and 25 perches, are the property of the Crown.

Description of the Lands referred to.

The following lots situated in the village of Netolpitiya, in the West Giruwa pattu of the Hambantota District, in the Southern Province, as described in the annexed diagrams :—

I.—Preliminary plan 322.

Lot.	Name of Land.	Extent, A. R. P.
1A ..	Baralagewekadagawayaya ..	6 0 21

and bounded as follows : on the north by Baralagewekadagawayaya to be declared to be the property of the Crown under the Waste Lands Ordinances, Inginiyangahayaya *alias* Dahatayaya to be declared to be the property of the Crown under the Waste Lands Ordinances ; on the east by Inginiyangahayaya *alias* Dahatayaya to be declared to be the property of the Crown under the Waste Lands Ordinances, Baralagewekadayaya to be declared to be the property of the Crown under the Waste Lands Ordinances ; on the south by Baralagewekadayaya to be declared to be the property of the Crown under the Waste Lands Ordinances, Ketangahayaya to be declared to be the property of the Crown under the Waste Lands Ordinances ; on the west by Ketangahayaya to be declared to be the property of the Crown under the Waste Lands Ordinances, Baralagewekadayaya to be declared to be the property of the Crown under the Waste Lands Ordinances.



Surveyor-General's Office,
Colombo, February 11, 1918.

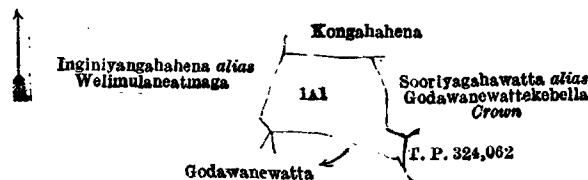
Scale of 8 Chains to an Inch.

C. R. LUNDIE,
for Surveyor-General.

II.—Preliminary plan 322.

Lot.	Name of Land.	Extent, A. R. P.
1A1 ..	Beligahawatta ..	1 2 31

and bounded as follows : on the north by Kongahahena to be declared the property of Don Andris Samarawikrama, as trustee of Netolpitiya Vihare, under the Waste Lands Ordinances ; on the east by Sooriyagahawatta *alias* Godawanewattakebella to be declared to be the property of the Crown under the Waste Lands Ordinances, title plan 324,062 ; on the south by Godawanewatta claimed by Jayawardena Patiranaage Abeysinhamy, Inginiyangahahena *alias* Welimulaneatmaga to be declared the property of Don Andris Samarawikrama, as trustee of Netolpitiya Vihare, under the Waste Lands Ordinances ; on the west by Inginiyangahahena *alias* Welimulaneatmaga to be declared the property of Don Andris Samarawikrama, as trustee of the Netolpitiya Vihare, under the Waste Lands Ordinances



Surveyor-General's Office,
Colombo, February 11, 1918.


Scale of 8 Chains to an Inch.

C. R. LUNDIE,
for Surveyor-General.

III.—Preliminary plan 322.

Lot.	Name of Land.	Extent, A. R. P.
1A2 ..	Ketangahawatta ..	0 2 18

and bounded as follows : on the north and east by Embillagahawalayaya to be declared to be the property of the Crown under the Waste Lands Ordinances ; on the south by title plan 297,703 ; on the west by Embillagahawalayaya to be declared the property of the Crown under the Waste Lands Ordinances.



Surveyor-General's Office,
Colombo, February 11, 1918.

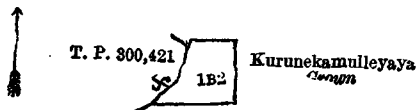
Scale of 8 Chains to an Inch.

C. R. LUNDIE,
for Surveyor-General.

IV.—Preliminary plan 322.

Lot.	Name of Land.	Extent, A. R. P.
1B2	Karagahawatta	0 2 30

and bounded as follows : on the north, east, and south by Kurunekamulleyaya to be declared to be the property of the Crown under the Waste Lands Ordinances ; on the west by title plan 300,421.



Surveyor-General's Office,
Colombo, February 11, 1918.

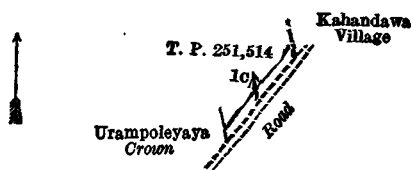
Scale of 8 Chains to an Inch.

C. R. LUNDIE,
for Surveyor-General.

V.—Preliminary plan 322.

Lot.	Name of Land.	Extent, A. R. P.
1c	Julgahahenekebella (reservation along the road)	0 0 24

and bounded as follows : on the north by title plan 251,514 ; on the east by the village of Kahandawa, a road ; on the south by a road ; on the west by Urampoleyaya to be declared to be the property of the Crown under the Waste Lands Ordinances, title plan 251,514.



Surveyor-General's Office,
Colombo, February 11, 1918.

Scale of 8 Chains to an Inch.

C. R. LUNDIE,
for Surveyor-General.

VI.—Preliminary plan 322.

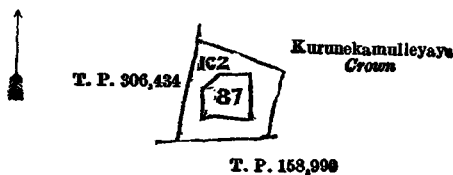
Lot.	Name of Land.	Extent, A. R. P.
1c2	Suriyagahakoratuwa	1 0 35

and bounded as follows : on the north and east by Kurunekamulleyaya to be declared to be the property of the Crown under the Waste Lands Ordinances ; on the south by title plan 158,990 ; on the west by title plan 306,434.

NOTE.—The following lot lying within the above boundaries is excluded from this part of the order, and its extent of 1 rood and 14 perches is not included in the acreage of 1 acre and 35 perches, given above :—

Preliminary plan 322.

Lot.	Name of Land.	Extent, A. R. P.
87	Suriyagahakoratuwa (T. P. 296,831)	0 1 14



Surveyor-General's Office,
Colombo, February 11, 1918.

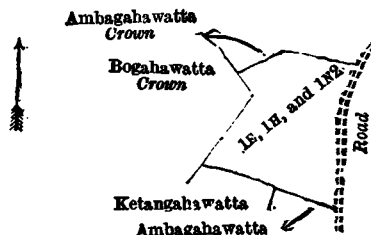
Scale of 8 Chains to an Inch.

C. R. LUNDIE,
for Surveyor-General.

VII.—Preliminary plan 322.

Lot.	Name of Land.	Extent, A. R. P.
1E	Madittangahakoratuwa	0 3 15
1H	Dawaniyagahakosatuwa	0 1 20
1N2	Ketangahakoratuwa	1 1 24
		2 2 19

and bounded as follows : on the north by Ambagahawatta declared to be the property of the Crown under the Waste Lands Ordinances ; on the east by a road ; on the south by Ambagahawatta (private), Ketangahawatta (private) ; and on the west by Bogahawatta declared to be the property of the Crown under the Waste Lands Ordinances.



Surveyor-General's Office,
Colombo, February 11, 1918.

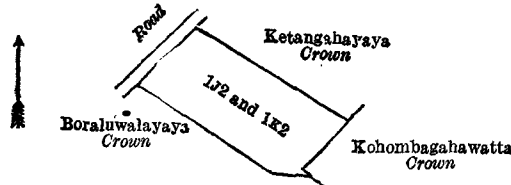
Scale of 8 Chains to an Inch.

C. R. LUNDIE,
for Surveyor-General.

VIII.—Preliminary plan 322.

Lot.	Name of Land.	Extent, A. R. P.
1j2	Mailagahawatta ..	2 1 34
1k2	Mailagahawatta (reservation along the road) ..	0 0 13
		2 2 7

and bounded as follows : on the north by Ketangahayaya to be declared to be the property of the Crown under the Waste Lands Ordinances ; on the east by Kohombagahawatta to be declared to be the property of the Crown under the Waste Lands Ordinances ; on the south by Boraluwalayaya to be declared to be the property of the Crown under the Waste Lands Ordinances ; on the west by a road.



Surveyor-General's Office,
Colombo, February 11, 1918.

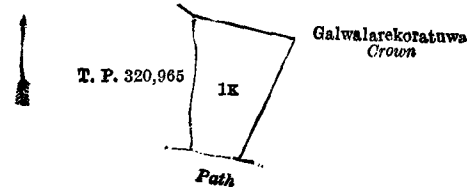
Scale of 8 Chains to an Inch.

C. R. LUNDIE,
for Surveyor-General.

IX.—Preliminary plan 322.

Lot.	Name of Land.	Extent, A. R. P.
1k	Galwalagawatta ..	1 3 14

and bounded as follows : on the north and east by Galwalarekoratuwa to be declared to be the property of the Crown under the Waste Lands Ordinances ; on the south by a path ; on the west by title plan 320,965.



Surveyor-General's Office,
Colombo, February 11, 1918.

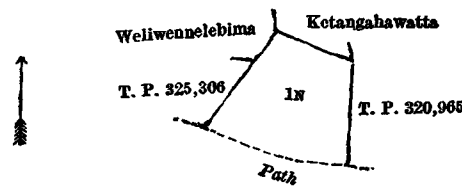
Scale of 8 Chains to an Inch.

C. R. LUNDIE,
for Surveyor-General.

X.—Preliminary plan 322.

Lot.	Name of Land.	Extent, A. R. P.
1N	Serugahawatta ..	2 0 29

and bounded as follows : on the north by Ketangahawatta (private) ; on the east by title plan 320,965 ; on the south by path ; on the west by title plan 325,306, Weliwennelebima (private).



Surveyor-General's Office,
Colombo, February 11, 1918.

Scale of 8 Chains to an Inch.

C. R. LUNDIE,
for Surveyor-General.

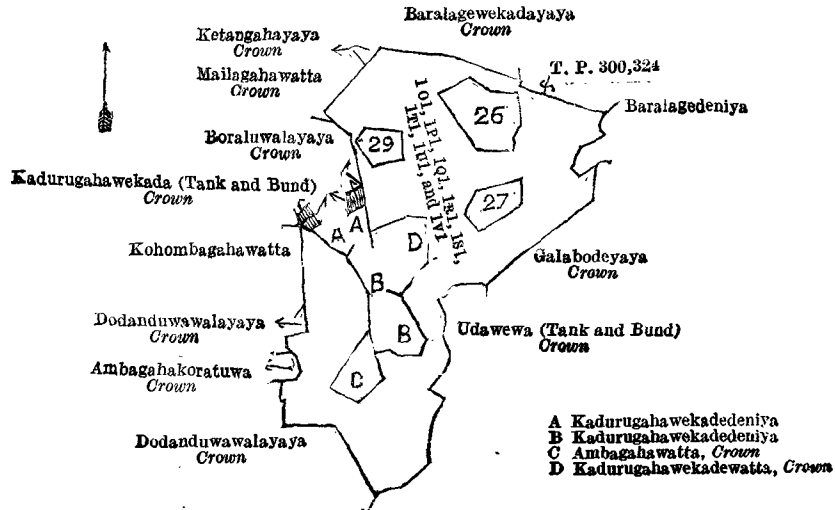
XI.—Preliminary plan 322.

Lot.	Name of Land.	Extent, A. R. P.	Lot.	Name of Land.	Extent, A. R. P.
1o1	Inginiyangahawatta	0 3 34	1r1	Kohombagahawatta	0 1 33
1p1	Ksjugahawatta ..	1 1 1	1u1	Nelligahawatta ..	0 3 24
1q1	Do. ..	0 1 26	1v1	Mailagahawatta ..	2 1 25
1r1	Kohombagahawatta	2 1 36			9 3 29
1s1	Mailagahawatta ..	1 0 10			

and bounded as follows : on the north by Mailagahawatta to be declared to be the property of the Crown under the Waste Lands Ordinances, Ketangahawatta to be declared to be the property of the Crown under the Waste Lands Ordinances, Baralagewekadayaya to be declared to be the property of the Crown under the Waste Lands Ordinances, title plan 300,324 ; on the east by Baralagedeniya (private), Galabodeyaya to be declared to be the property of the Crown under the Waste Lands Ordinances, Udawewa (tank and bund) to be declared to be the property of the Crown under the Waste Lands Ordinances ; on the south by Udawewa (tank and bund) to be declared to be the property of the Crown under the Waste Lands Ordinances, Dodanduwalayaya to be declared to be the property of the Crown under the Waste Lands Ordinances ; and on the west by Dodanduwalayaya to be declared to be the property of the Crown under the Waste Lands Ordinances, Ambagahakoratuwa declared to be the property of the Crown under the Waste Lands Ordinances, Dodanduwalayaya to be declared to be the property of the Crown under the Waste Lands Ordinances, Kohombagahawatta claimed by the Crown and D. S. Abeyawickrama, Kadurugahawekada (tank and bund) to be declared to be the property of the Crown under the Waste Lands Ordinances, Kadurugahawekadedeniya (private), Ambagahawatta declared to be the property of the Crown under the Waste Lands Ordinances, Kadurugahawekadedeniya (private), Kadurugahawekadewatta declared to be the property of the Crown under the Waste Lands Ordinances, Kadurugahawekadedeniya (private), Kadurugahawekadewatta (tank and bund) to be declared the property of the Crown under the Waste Lands Ordinances, Boraluwalayaya to be declared to be the property of the Crown under the Waste Lands Ordinances, Mailagahawatta to be declared to be the property of the Crown under the Waste Lands Ordinances.

NOTE.—The following lots lying within the above boundaries are excluded from this part of the order, and their aggregate acreage of 1 acre and 29 perches is not included in the acreage of 9 acres 3 roods and 29 perches given above:—

Preliminary plan 322.			
Lot.	Name of Land.		Extent, A. R. P.
26	Ambagahawattekella	0 2 30
27	Weralugahawekadawatta	0 1 2
29	Wewagawawatta <i>alias</i> Ambagahagederawatta	0 0 37
			1 0 29



Surveyor-General's Office,
Colombo, February 11, 1918.

Scale of 8 Chains to an Inch.

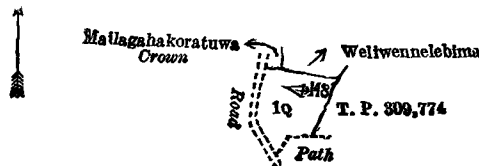
C. R. LUNDIE,
for Surveyor-General.

XII.—Preliminary plan 322.			
Lot.	Name of Land.		Extent, A. R. P.
1q	Ketangahawatta	0 3 7

and bounded as follows: on the north by Mailagahakoratuwa to be declared to be the property of the Crown under the Waste Lands Ordinances, Weliwennelebima (private); on the east by title plan 309,774; on the south by a path; and on the west by a road.

NOTE.—The following lot lying within the above boundaries is excluded from this part of the order, and its extent of 2 perches is not included in the extent of 3 roods and 7 perches given above:—

Preliminary plan 322.			
Lot.	Name of Land.		Extent, A. R. P.
148	Ketangahawatta	0 0 2



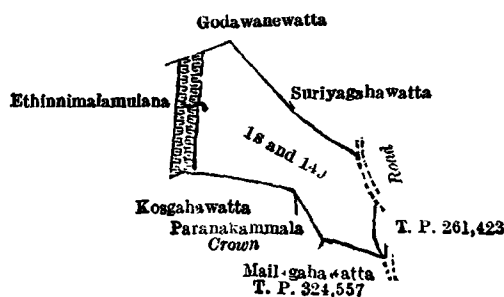
Surveyor-General's Office,
Colombo, February 11, 1918.

Scale of 8 Chains to an Inch.

C. R. LUNDIE,
for Surveyor-General.

XIII.—Preliminary plan 322.			
Lot.	Name of Land.		Extent, A. R. P.
1s	Kotalakenuwalawatta	0 2 17
149	Ethinnimalawewa (tank and bund)	2 2 28
			3 1 5

and bounded as follows: on the north by Godawanewatta claimed by Jayawardena Patirange Abeysinhamy; on the east by Suriyagahawatta claimed by Jayawardena Patirange Don Nikulas and others, a road, title plan 261,423; on the south by Mailagahawatta sold by Crown (title plan 324,557), Paranakammala to be declared to be the property of the Crown under the Waste Lands Ordinances, Kosgahawatta (private); and on the west by Ethinnimalamulana (private).



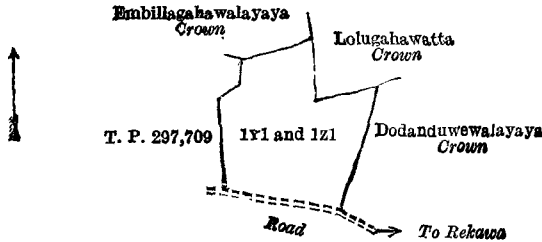
Surveyor-General's Office,
Colombo, February 11, 1918.

Scale of 8 Chains to an Inch.

C. R. LUNDIE,
for Surveyor-General.

Lot.	Name of Land.	XIV.—Preliminary plan 322.				Extent, A. R. P.
1x1	Mailagahawatta	1 0 12
1z1	Wekadakoratuwa	2 0 4
						3 0 16

and bounded as follows : on the north by Embillagahawalayaya to be declared to be the property of the Crown under the Waste Lands Ordinances, Lolugahawatta declared to be the property of the Crown under the Waste Lands Ordinances ; on the east by Dodanduweawalayaya to be declared to be the property of the Crown under the Waste Lands Ordinances ; on the south by the road from Rekawa ; on the west by title plan 297,709.



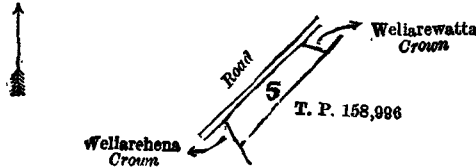
Surveyor-General's Office,
Colombo, February 11, 1918.

Scale of 8 Chains to an Inch.

C. R. LUNDIE,
for Surveyor-General.

Lot.	Name of Land.	XV.—Preliminary plan 322.				Extent, A. R. P.
5	Weliarewatta	0 2 0

and bounded as follows : on the north by a road, Weliarewatta declared to be the property of the Crown under the Waste Lands Ordinances ; on the east by the title plan 158,996 ; on the south by title plan 158,996, Weliarehena to be declared to be the property of the Crown under the Waste Lands Ordinances ; and on the west by a road.



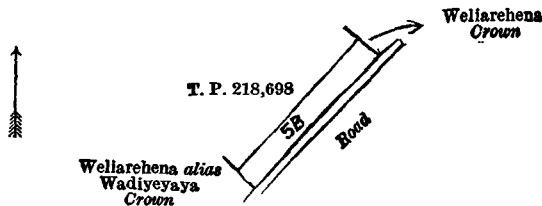
Surveyor-General's Office,
Colombo, February 11, 1918.

Scale of 8 Chains to an Inch.

C. R. LUNDIE,
for Surveyor-General.

Lot.	Name of Land.	XVI.—Preliminary plan 322.				Extent, A. R. P.
5B	Weliarehena	0 3 3

and bounded as follows : on the north by Weliarehena to be declared to be the property of the Crown under the Waste Lands Ordinances ; on the east by a road ; on the south by Weliarehena alias Wadiyeyaya to be declared the property of the Crown under the Waste Lands Ordinances ; on the west by title plan 218,698.



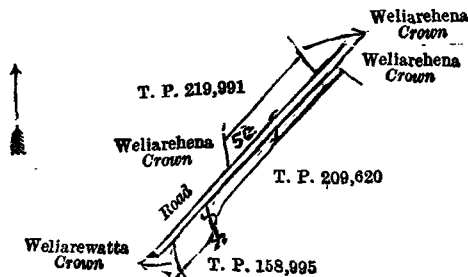
Surveyor-General's Office,
Colombo, February 11, 1918.

Scale of 8 Chains to an Inch.

C. R. LUNDIE,
for Surveyor-General.

Lot.	Name of Land.	XVII.—Preliminary plan 322.				Extent, A. R. P.
5c	Weliarehena	1 0 29

and bounded as follows : on the north by Weliarehena to be declared to be the property of the Crown under the Waste Lands Ordinances, a road, Weliarehena to be declared the property of the Crown under the Waste Lands Ordinances ; on the east by title plans 209,620 and 158,995 ; on the south by Weliarewatta declared to be the property of the Crown under the Waste Lands Ordinances ; on the west by a road, Weliarehena to be declared to be the property of the Crown under the Waste Lands Ordinances, title plan 219,991.



Surveyor-General's Office,
Colombo, February 11, 1918;

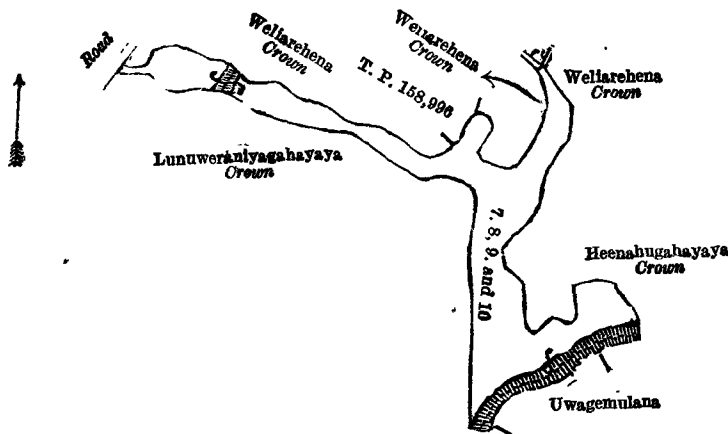
Scale of 8 Chains to an Inch.

C. R. LUNDIE,
for Surveyor-General.

XVIII.—Preliminary plan 322.

Lot.	Name of Land.	Extent, A. R. P.	Lot.	Name of Land.	Extent, A. R. P.
7 ..	Weewapula-arewekada (tank and bund)	0 1 32	10 ..	Uwagewewa (tank and bund)	.. 3 3 15
8 ..	Weewapula-aredeniya	.. 1 0 18			
9 ..	Jambugasarewala <i>alias</i> Palugahawala (water-hole)	.. 0 0 18			5 2 3

and bounded as follows : on the north by Weliarehena to be declared to be the property of the Crown under the Waste Lands Ordinances, title plan 158,996, Weliarehena to be declared to be the property of the Crown under the Waste Lands Ordinances; on the east by Weliarehena to be declared to be the property of the Crown under the Waste Lands Ordinances; Heenahugahayaya to be declared to be the property of the Crown under the Waste Lands Ordinances; on the south by Heenahugahayaya to be declared to be the property of the Crown under the Waste Lands Ordinances, Uwagemulana (private), Lunuweraniyagahayaya to be declared to be the property of the Crown under the Waste Lands Ordinances; and on the west by Lunuweraniyagahayaya to be declared to be the property of the Crown under the Waste Lands Ordinances, a road.



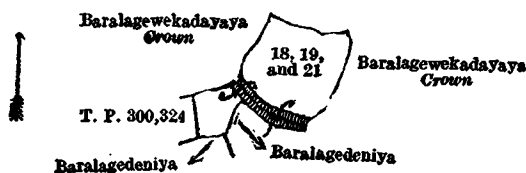
Surveyor-General's Office,
Colombo, February 11, 1918.

Scale of 8 Chains to an Inch.

C. R. LUNDIE,
for Surveyor-General.

Lot.	Name of Land.	Extent, A. R. P.
18 ..	Malittangahakoratuwa	.. 0 1 10
19 ..	Baralagewewa (tank and bund)	.. 1 1 0
21 ..	Baralagedeniya	.. 0 1 8
		1 3 18

and bounded as follows : on the north by Baralagewekadayaya to be declared to be the property of the Crown under the Waste Lands Ordinances ; on the east by Baralagewekadayaya to be declared to be the property of the Crown under the Waste Lands Ordinances ; on the south by Baralagewekadayaya to be declared to be the property of the Crown under the Waste Lands Ordinances, Baralagedeniya to be declared the property of Don Simon Samarawickrama under the Waste Lands Ordinances, Baralagedeniya (private) ; on the west by title plan 300,324, Baralagewekadayaya to be declared to be the property of the Crown under the Waste Lands Ordinances.



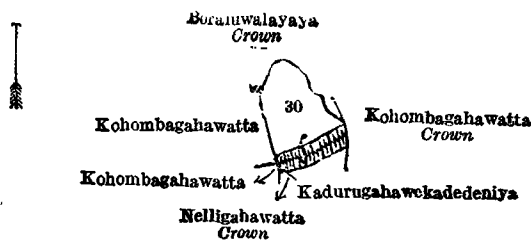
Surveyor-General's Office,
Colombo, February 11, 1918.

Scale of 8 Chains to an Inch.

C. R. LUNDIE,
for Surveyor-General.

Lot.	Name of Land.	Extent, A. R. P.
30 ..	Kadurugahawekada (tank and bund)	.. 0 3 24

and bounded as follows : on the north by Boralawalayaya to be declared to be the property of the Crown under the Waste Lands Ordinances ; on the east by Boralawalayaya to be declared to be the property of the Crown under the Waste Lands Ordinances, Kohombagahawatta to be declared to be the property of the Crown under the Waste Lands Ordinances ; on the south by Kadurugahawekadadeniya (private), Nelligahawatta to be declared to be the property of the Crown under the Waste Lands Ordinances ; and on the west by Kohombagahawatta claimed by the Crown and D. S. Abeyawickrama.



Surveyor-General's Office,
Colombo, February 11, 1918.

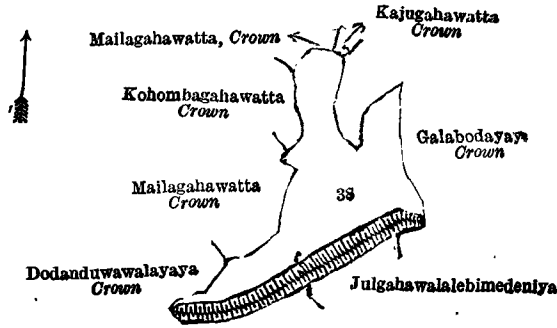
Scale of 8 Chains to an Inch.

C. R. LUNDIE,
for Surveyor-General.

XXI.—Preliminary plan 322.

Lot.	Name of Land.	Extent, A. R. P.
38	Udawewa (tank and bund)	4 0 15

and bounded as follows : on the north by Mailagahawatta to be declared to be the property of the Crown under the Waste Lands Ordinances, Kajugahawatta to be declared to be the property of the Crown under the Waste Lands Ordinances ; on the east by Galbodayaya to be declared to be the property of the Crown under the Waste Lands Ordinances ; on the south by Galbodayaya to be declared to be the property of the Crown, Julgahawalebimedeniya (private), Dodanduwalayaya to be declared to be the property of the Crown under the Waste Lands Ordinances ; and on the west by Dodanduwalayaya to be declared to be the property of the Crown under the Waste Lands Ordinances, Mailagahawatta to be declared to be the property of the Crown under the Waste Lands Ordinances, Kohombagahawatta to be declared to be the property of the Crown under the Waste Lands Ordinances.



Surveyor-General's Office,
Colombo, February 11, 1918.

Scale of 8 Chains to an Inch.

C. R. LUNDIE,
for Surveyor-General.

XXII.—Preliminary plan 322.

Lot.	Name of Land.	Extent, A. R. P.
40	Demalawewa (tank and bund)	0 1 30

and bounded as follows : on the north by Dodanduwalayaya to be declared to be the property of the Crown under the Waste Lands Ordinances, Galabodayaya to be declared to be the property of the Crown under the Waste Lands Ordinances ; on the east by Galabodayaya to be declared to be the property of the Crown under the Waste Lands Ordinances, Warayaya to be declared to be the property of the Crown under the Waste Lands Ordinances ; on the south by Warayaya to be declared to be the property of the Crown under the Waste Lands Ordinances, Dodanduwalayaya to be declared to be the property of the Crown under the Waste Lands Ordinances ; and on the west by Dodanduwalayaya to be declared to be the property of the Crown under the Waste Lands Ordinances.



Surveyor-General's Office,
Colombo, February 11, 1918.

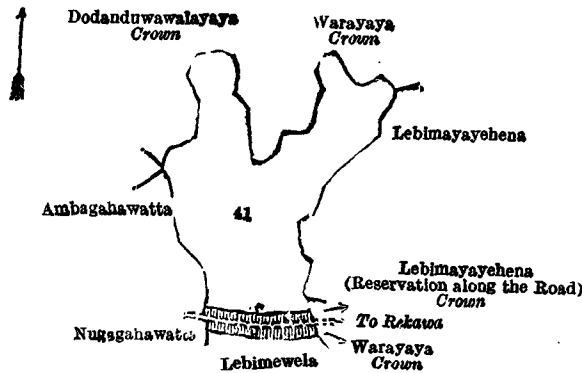
Scale of 8 Chains to an Inch.

C. R. LUNDIE,
for Surveyor-General.

XXIII.—Preliminary plan 322.

Lot.	Name of Land.	Extent, A. R. P.
41	Lebimewewa (tank and bund)	5 2 10

and bounded as follows : on the north by Dodanduwalayaya to be declared to be the property of the Crown under the Waste Lands Ordinances, Warayaya to be declared to be the property of the Crown under the Waste Lands Ordinances ; on the east by Lebimayayehena to be declared the property of Don Siman Samarawickrama under the Waste Lands Ordinances, Lebimayayehena (reservation along the road) to be declared to be the property of the Crown under the Waste Lands Ordinances ; on the south by Warayaya to be declared the property of the Crown under the Waste Lands Ordinances, Lebimewela (private), Nugagahawatta (private) ; and on the west by Nugagahawatta (private), Ambagahawatta (private).



Surveyor-General's Office,
Colombo, February 11, 1918.


Scale of 8 Chains to an Inch.

C. R. LUNDIE,
for Surveyor-General.

XXIV.—Preliminary plan 322.

Lot.	Name of Land.	Extent, A. R. P.
65A	Embillagahakoratuwa (reservation along the road)	0 0 13

and bounded as follows : on the north by a road ; on the east by Maragahawatta (reservation along the road) declared to be the property of the Crown ; on the south by title plan 138,071 ; and on the west by a road.



Surveyor-General's Office,
Colombo, February 11, 1918.

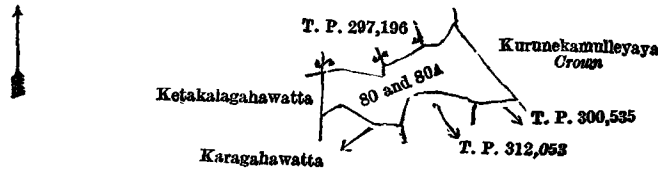
Scale of 8 Chains to an Inch.

C. R. LUNDIE,
for Surveyor-General.

XXV.—Preliminary plan 322.

Lot.	Name of Land.	Extent, A. R. P.
80	Karagahawatta	0 2 8
80A	Do.	0 3 30
		1 1 38

and bounded as follows : on the north by title plan 297,196 ; on the east by Kurunekamulleyaya to be declared to be the property of the Crown under the Waste Lands Ordinances ; on the south by title plan 300,535 and 312,053, Karagahawatta (private) ; and on the west by Ketakalagahawatta (private).



Surveyor-General's Office,
Colombo, February 11, 1918.

Scale of 8 Chains to an Inch.

C. R. LUNDIE,
for Surveyor-General.

XXVI.—Preliminary plan 322.

Lot.	Name of Land.	Extent, A. R. P.
86	Mailagahakoratuwa	0 0 24

and bounded as follows : on the north, east, south, and west by Kurunekamulleyaya to be declared to be the property of the Crown under the Waste Lands Ordinances.



Surveyor-General's Office,
Colombo, February 11, 1918.

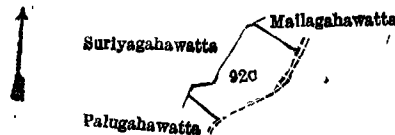
Scale of 8 Chains to an Inch.

C. R. LUNDIE,
for Surveyor-General.

XXVII.—Preliminary plan 322.

Lot.	Name of Land.	Extent, A. R. P.
92c	Kongahawatta	0 3 24

and bounded as follows : on the north by Suriyagahawatta (private), Mailagahawatta (private) ; on the east by a road ; on the south by a road, Palugahawatta (private) ; and on the west by Palugahawatta (private), Suriyagahawatta (private).



Surveyor-General's Office,
Colombo, February 11, 1918.

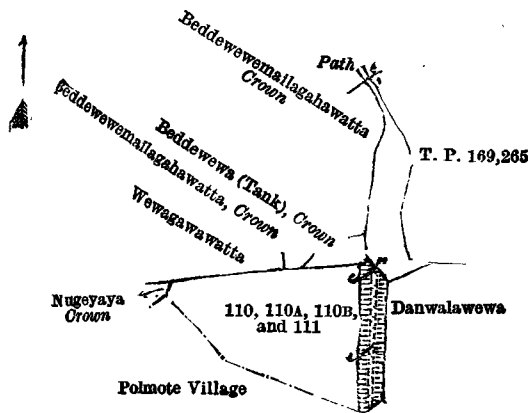
Scale of 8 Chains to an Inch.

C. R. LUNDIE,
for Surveyor-General.

XXVIII.—Preliminary plan 322.

Lot.	Name of Land.	Extent, A. R. P.	Lot.	Name of Land.	Extent, A. R. P.
110	Danweleatnaga	0 3 9	111	Beddewewa (tank and bund)	3 2 24
110A	Tank bund	0 0 36			
110B	Danweleatnaga	0 0 18	4 3 7		

and bounded as follows : on the north by Wewagawawatta to be sold to Don Carolis Mahanama Dissanayaka under the Waste Lands Ordinances, Beddewemailagahawatta to be declared to be the property of the Crown under the Waste Lands Ordinances, Beddewewa (tank) to be declared to be the property of the Crown under the Waste Lands Ordinances, Beddewemailagahawatta to be declared to be the property of the Crown under the Waste Lands Ordinances, a path ; on the east by T. P. 169,265, Danwalawewa (private) ; on the south by the village limit of Polmote ; and on the west by the village limit of Polmote, Nugeyaya to be declared to be the property of the Crown under the Waste Lands Ordinances.



Surveyor-General's Office,
Colombo, February 11, 1918.

Scale of 8 Chains to an Inch.

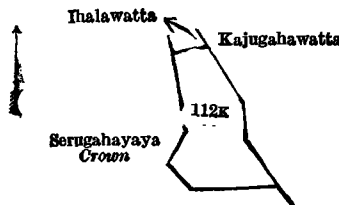
C. R. LUNDIE,
for Surveyor-General.

XXIX.—Preliminary plan 322.

Lot. Name of Land.
112K .. Wekadakoratuwa ..

Extent, A. R. P.
.. 1 2 10

and bounded as follows: on the north by Ihalawatta (private); on the east by Kajugahawatta (private); on the south and west by Serugahayaya to be declared to be the property of the Crown under the Waste Lands Ordinances.



Surveyor-General's Office,
Colombo, February 11, 1918.

Scale of 8 Chains to an Inch.

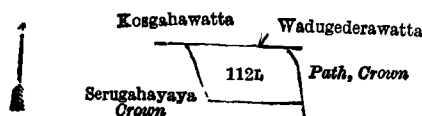
C. R. LUNDIE,
for Surveyor-General.

XXX.—Preliminary plan 322.

Lot. Name of Land.
112L .. Kumbalagodagederawatta ..

Extent, A. R. P.
.. 1 0 8

and bounded as follows: on the north by Kosgahawatta (private), Wadugederawatta (private); on the east by a path to be declared to be the property of the Crown under the Waste Lands Ordinances; on the south and west by Serugahayaya to be declared to be the property of the Crown under the Waste Lands Ordinances.



Surveyor-General's Office,
Colombo, February 11, 1918.

Scale of 8 Chains to an Inch.

C. R. LUNDIE,
for Surveyor-General.

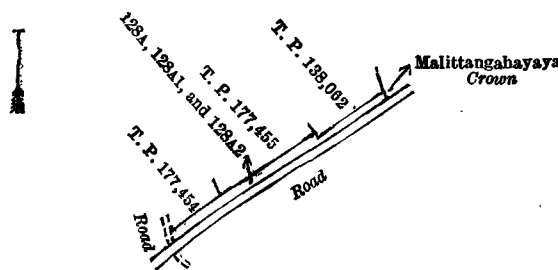
XXXI.—Preliminary plan 322.

Lot. Name of Land.
128A .. Gulugahawatta ..
128A1 .. Do. ..
128A2 .. Do. ..

Extent, A. R. P.
.. 0 0 24
.. 0 0 18
.. 0 0 7

0 1 9

and bounded as follows: on the north by title plans 177,454, 177,455, and 138,062; on the east by Malittangahayaya to be declared to be the property of the Crown under the Waste Lands Ordinances; on the south and west by road.



Surveyor-General's Office,
Colombo, February 11, 1918.

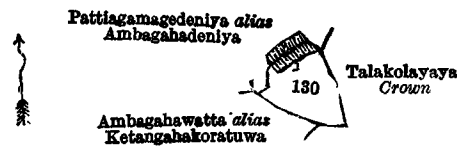
Scale of 8 Chains to an Inch.

C. R. LUNDIE,
for Surveyor-General.

XXXII.—Preliminary plan 322.

Lot.	Name of Land.	Extent, A. R. P.
130	Pathagamagewewa (tank and bund)	0 3 10

and bounded as follows : on the north by Pattiagamagedeniya *alias* Ambagahadeniya (private); on the east by Talakolayaya to be declared to be the property of the Crown under the Waste Lands Ordinances; on the south by Talakolayaya to be declared to be the property of the Crown under the Waste Lands Ordinances, Ambagahawatta *alias* Ketangahakoratuwa (private); and on the west by Ambagahawatta *alias* Ketangahakoratuwa (private), Pattigamagedeniya *alias* Ambagahadeniya (private).



Surveyor-General's Office,
Colombo, February 11, 1918.

Scale of 8 Chains to an Inch.

C. R. LUNDIE,
for Surveyor-General.

XXXIII.—Preliminary plan 322.

Lot.	Name of Land.	Extent, A. R. P.
143	Siyambalagaswekada	0 0 15

and bounded as follows : on the north and east by Ettinnimala-arelanda to be declared to be the property of the Crown under the Waste Lands Ordinances; on the south and west by Siyambalagaswekada (private).



Surveyor-General's Office,
Colombo, February 11, 1918.

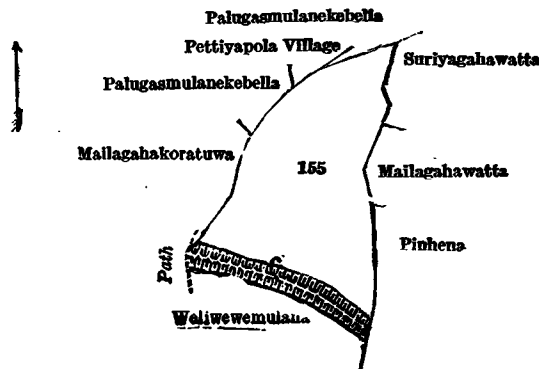
Scale of 8 Chains to an Inch.

C. R. LUNDIE,
for Surveyor-General.

XXXIV.—Preliminary plan 322.

Lot.	Name of Land.	Extent, A. R. P.
155	Weliwewa (tank and bund)	5 2 10

and bounded as follows : on the north by Palugasmulanekebella claimed by the trustee of Netolpitiya Temple and others, the village limit of Pattiya-pola, Palugasmulanekebella claimed by the trustee of Netolpitiya Temple and others; on the east by Suriyagahawatta claimed by Jayawickrama Arachchige Appu, Mailagahawatta claimed by the Netolpitiya Pansala, Pinhena to be declared the property of Don Andris Samarawickrama, as trustee of Netolpitiya Vihare under the Waste Lands Ordinances; on the south by Weliwewemulana claimed by Don Bastian Jayawardena and others; and on the west by path, Mailagahakoratuwa claimed by Wanigabaduge Sinno and others.



Scale of 8 Chains to an Inch.

Surveyor-General's Office,
Colombo, February 11, 1918.

J. M. DAVIES,
Special Officer.

C. R. LUNDIE,
for Surveyor-General.

April 26, 1918.

Hambantota S. O. No. 1,520.

Order under Section 4, Sub-section (1), of "The Waste Lands Ordinances of 1897, 1899, 1900, and 1903," declaring Lands to be Crown Property.

In the matter of the lands commonly called or known as Weliareyaya, &c., Mailagahawatta, &c., situate in the village of Netolpitiya, in the West Giruwa pattu of the Hambantota District, in the Southern Province, and of "The Waste Lands Ordinances of 1897, 1899, 1900, and 1903."

WHEREAS in-pursuance of section 1 of the said Ordinances it was duly notified on the 16th day of December, 1910, that if no claim to the lands commonly called or known as Weliareyaya, &c., Mailagahawatta, &c., situate in the village of Netolpitiya, in the West Giruwa pattu of the Hambantota District, in the Southern Province, containing in extent 935 acres 2 roods and 39 perches, and shown as lots 1, 1G1, 1H1, 1B1, 1B2, 1B3, 1B4, 1B5, 1B6, 1B7, 1B8, 1B9, 12, 13, 16, 17, and 1B1 in preliminary plan 322 and in the annexed diagrams, was made to Howard Orme Fox, Special Officer appointed under section 28 of the said Ordinances, within the period of three months from the date specified in such notice, such lands would be declared the property of the Crown, and dealt with on account of the Crown (*vide* Notice No. 3,936):

And whereas (1) Don Solomon Jayalaksana Wijenaike and (2) Medagama Ratnapala Terunnanse, on behalf of Netolpitiya Vihare, made claim to the above-mentioned lots 1, 12, 13, 16, and 17. (3) Jatunge Punchihamy, (4) Wijenayaka Korala Kankanange Don Andris, (5) ditto Malhamy (minor), (6) ditto Don Dionis (minor), (7) ditto Don Peneris (minor), (8) ditto Sadirishamy (minor), (9) ditto Pembarahamy (minor), (10) Jayasundera Gamage Don Pedris, (11) Jayawickrama

Arachchige Don Bastian, (12) Gamage Don Dionis, and (13) Senerat Patiranga Heenhamy made claim to the above-mentioned lots 1, 1G1, 1H1, 1BP, 1BQ, 1BR, 1BU, 1BW, and 1B1, (14) Don Siman Samarawickrama made claim to the above-mentioned lots 1, 1BM, and 1BV, and (15) Don Solomon Jayalaksana Wijenaik made claim to the above-mentioned lot 1BU; and whereas (1a) Don Andris Samarawickrama, the trustee, and (2a) Dhammananda Terunnanse, the incumbent of the Netolpitiya Vihare, on behalf of which vihare the claim of the said 1st and 2nd claimants was made, came to an agreement dated the 4th day of December, 1915, whereby in consideration of (a) the Settlement Officer settling as private property otherwise than under the Waste Lands Ordinances lot 1B1 of the block survey preliminary plan 322, and (b) the said (1a) Don Andris Samarawickrama, as trustee of the said Netolpitiya Vihare, being declared the owner of (i.) lot 14, and a portion of lot 17, now shown as lot 17a, of the block survey preliminary plan 322, to make up 60 acres more or less in all, (ii.) 7 acres more or less of lot 152 of the notice and of the block survey preliminary plan 322, now shown as lot 152F on the same block survey preliminary plan, and (iii.) lots 1Z, 1D1, and 1E1 of the said notice and block survey preliminary plan, they withdrew claim to the said lots 1, 12, 13, 16, and 17 of this order; and whereas the said 3rd, 10th, 11th, and 12th claimants and the said 4th claimant for himself, and as duly appointed representative of the said 5th, 6th, 7th, 8th, and 9th claimants (minors) by an agreement dated the 22nd day of November, 1915, and the said 13th claimant by an agreement dated the 25th day of November, 1915, in consideration of the Settlement Officer settling as private property otherwise than under the Waste Lands Ordinances 120 acres more or less of lot 1 of the notice and of the block survey preliminary plan 322, now shown as lots 1BN and 1BO on the same block survey preliminary plan and lots 1I2, 1H2, 1G2, 1F2, 1L1, 1K1, 1J1, 1I1, 1M1, 1N1, 1M, 158, 159, 2, 2A, 2C, and 157 of the same block survey preliminary plan, withdrew claim to the above-mentioned lots 1, 1G1, 1H1, 1BP, 1BQ, 1BR, 1BU, 1BW, and 1B1 of this order; and whereas the said 14th claimant by an agreement dated the 23rd day of February, 1912, in consideration of (a) the Settlement Officer settling as private property otherwise than under the Waste Lands Ordinances lots 23, 33, 34, 39, 47, 44, 45, and 46 of the block survey preliminary plan 322, and (b) being declared the owner of 10 acres more or less of lot 1 of the notice and block survey preliminary plan 322, now shown as lot 1BL on the same block survey preliminary plan and of lot 20 of the same block survey preliminary plan, withdrew claim to the above-mentioned lots 1, 1BM, and 1BV; and whereas the said 15th claimant by an agreement dated the 2nd day of June, 1914, in consideration of being declared the owner of 1½ acres more or less of lot 1 of the notice and of the block survey preliminary plan 322, now shown as lot 1BT on the same block survey preliminary plan, withdrew claim to the above-mentioned lot 1BU of this order, I, John Murray Davies, Special Officer appointed under section 28 of the said Ordinances, under and by virtue of the powers vested in me in that behalf by section 4 of the said Ordinances, do hereby on this 26th day of April, 1918, order and declare, under section 4, sub-section (1), of the said Ordinances, that the said lands, as more fully described herein below, are the property of the Crown.

Description of the Lands referred to.

The following lots situated in the village of Netolpitiya, in the West Giruwa pattu of the Hambantota District, in the Southern Province, as described in the annexed diagrams:—

I.—Preliminary plan 322.

Lot.	Name of Land.	Extent, A. R. P.	Lot.	Name of Land.	Extent, A. R. P.
1	Weliareyaya, &c.	888 0 13	1BU	Paranakammala	5 2 30
1G1	Mailagahawatta	2 1 10	1BV	Ambagahakoratuwa	1 0 2
1H1	Do.	2 3 13	1BW	Danapala-areyaya (reservation along road)	0 0 18
1BM	Lebimayayehena (reservation along road)	0 1 23	12	Galkanuweyaya	1 0 1
1BP	Danapala-areyaya (reservation along road)	0 3 26	13	Helambagahawewa (tank and bund)	7 0 35
1BQ	Danapala-areyaya and Gebinwalayaya (reservation along road)	2 1 19	16	Kudawewa (tank and bund)	2 1 16
1BR	Mailagahakoratuwa	0 1 37	17	Kudawewayaya	20 0 21
					934 3 24

and bounded as follows: on the north by Welwonne-ara (the village limits of Pattiypola and Wigamuwa), the village limits of Wigamuwa and Kahandawa; on the east by the village limit of Kahandawa, title plans 251,515 and 251,514, Julgahahenekebella (reservation along the road) to be declared to be the property of the Crown under the Waste Lands Ordinances, the village limit of Kahandawa; on the south by Heenareyaya to be declared the property of Don Andreas Samarawickrama (as trustee of Netolpitiya Vihare) under the Waste Lands Ordinances, an ela, Heenareyaya to be declared the property of Don Andris Samarawickrama (as trustee of the Netolpitiya Vihare) under the Waste Lands Ordinances, Heenarewela (private), Kudawewayaya to be declared the property of Don Andris Samarawickrama (as trustee of the Netolpitiya Vihare) under the Waste Lands Ordinances, the village limit of Rekawa, Lebimewela (private), Lebimewewa (tank and bund) to be declared to be the property of the Crown under the Waste Lands Ordinances, Lebimayayehena to be declared the property of Don Siman Samarawickrama under the Waste Lands Ordinances, Lebimewewa (tank and bund) to be declared the property of the Crown under the Waste Lands Ordinances, Kotang-hawatta (private), road, Nugagahawatta (private), Godakadurugahakoratuwa sold by Crown, Lebimewela (private), the village limit of Rekawa, Daminiagahawatta declared to be the property of the Crown under the Waste Lands Ordinances, the village limit of Rekawa, the village limit of Polmote, T. P. 158,991, Suriyagahakoratuwa to be declared the property of the Crown under the Waste Lands Ordinances, T. Ps. 306,434, 326,299, Ambagahawatta (private), Godellowatta claimed by the Crown and Weerappulugamage Karonchihamy; on the west by a road, T. P. 310,176, Ketakalag-hawatta claimed by Inattappullige Simandiris, Karagahawatta (private), T. Ps. 312,053, 300,535, Karagahawatta to be declared the property of the Crown under the Waste Lands Ordinances, T. Ps. 297,196, 297,708, a road, Mailagahawatta to be declared the property of the Crown under the Waste Lands Ordinances, Lolugahawatta declared to be the property of the Crown under the Waste Lands Ordinances, T. P. 318,356, Lolugahawatta declared to be the property of the Crown under the Waste Lands Ordinances, Wekadakoratuwa to be declared the property of the Crown under the Waste Lands Ordinances, T. Ps. 297,709, 297,703, Ketangahawatta to be declared the property of the Crown under the Waste Lands Ordinances, T. Ps. 297,703, 307,054, 302,228, Maragahawatta *alias* Embillagahawekadawatta granted at half improved value, T. P. 251,516, Mailagahakoratuwa (reservation along the road) declared to be the property of the Crown under the Waste Lands Ordinances, a road, Gulugahawatta to be declared the property of the Crown under the Waste Lands Ordinances, T. Ps. 138,062, 177,446, a road, Siyambalagahawatta claimed by Vidanegamage Don Davith Abaywickrama, Ambagahawatta *alias* Ketangahakortuwa (private), Pathagamagewewa (tank and bund) to be declared the property of the Crown under the Waste Lands Ordinances, Pathagamagedeniya *alias* Ambagahadeniya (private), Ambaghamulana (private), Pathagamagedeniya *alias* Ambagahadeniya (private), T. P. 69,872, Meeg-hawatta, Kajugahawatta to be declared the property of Don Solomon Jayalaksana Wijenayaka under the Waste Lands Ordinances, Kajugahawatta claimed by S. Don Donis, Kotalakenuwalawatta to be declared the property of the Crown under the Waste Lands Ordinances, T. P. 324,557, Mailagahawatta (private), (T. P. 261,423), Siyambalagaswekadawatta claimed by Don Bastian Jayalaksana, Siyambalagaswekada (private), Siyambalagaswekada to be declared the property of the Crown under the Waste Lands Ordinances, T. P. 305,772, Serugahawatta to be declared the property of the Crown under the Waste Lands Ordinances, T. P. 320,965, Galwalagawawatta to be declared the property of the Crown under the Waste Lands Ordinances, T. P. 320,965, Welivennelebima (private), Siyambalagasaredeniya (private), Welivennelebima (private), Ketangahawatta to be declared

the property of the Crown under the Waste Lands Ordinances, Suriyagahawatta claimed by Jayawardena Patirana Don Nikulas and others, T. P. 324,062, Kongahahena to be declared the property of Don Andris Samarawickrama as trustee of the Netolpitiya Vihare under the Waste Lands Ordinances, a road, Kongahahena to be declared the property of Don Andris Samarawickrama as trustee of the Netolpitiya Vihara under the Waste Lands Ordinances, Mailagahawatta claimed by Jayawardena Patirana, Suriyagahawatta claimed by Jayawickrama Arachchige Appu, Kongahawatta claimed by Jayasunderagamage Don Davith, Palugahawatta (private), Palugahawattakella (private), Palugahakoratuwa (private), a road, Siyambalagahahena (private), Danapala-areyaya (private).

NOTE.—The following lots lying within the above boundaries are excluded from this part of the order, and their aggregate acreage of 81 acres 1 rood and 6 perches is not included in the acreage of 934 acres 3 roods and 24 perches given above:—

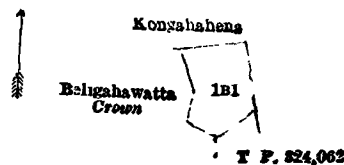
Preliminary plan 322.					
Lot.	Name of Land.	Extent, A. R. P.	Lot.	Name of Land.	Extent, A. R. P.
1A ..	Baralagewekadagawayaya	.. 6 0 21	21 ..	Baralag:deniya 0 1 8
1J ..	T. P. 307,053 1 0 20	22 ..	Suriyagahawatta 0 2 34
101 ..	Inginiyangahawatta	.. 0 3 34	23 ..	Baralagedeniya 1 0 9
1P1 ..	Kajugahawatta 1 1 1	24 ..	T. P. 300,324 1 1 16
1Q1 ..	Do. 0 1 26	25 ..	Do. 0 1 26
1R1 ..	Kohombagahawatta	.. 2 1 36	26 ..	Ambagahawattakella	.. 0 2 30
1S1 ..	Mailagahawatta 1 0 10	27 ..	Neralugahawekadawatta	.. 0 1 2
1T1 ..	Kohombagahawatta	.. 0 1 33	28 ..	Kadurugahawekadawatta	.. 0 2 14
1U1 ..	Nelligahawatta 0 3 24	29 ..	Wewagawawatta <i>alias</i> Ambalagedera-	.. 0 0 37
1V1 ..	Mailagahawatta 2 1 25	30 ..	watta	.. 0 0 37
1B2 ..	Karagahawatta 0 2 30	31 ..	Kadurugahawekada (tank and bund)	.. 0 3 24
1J2 ..	Mailagahawatta 2 1 34	32 ..	Kohombagahawatta	.. 0 3 2
1K2 ..	Mailagahawatta (reservation along road)	.. 0 0 13	33 ..	Do. 0 3 9
3 ..	T. P. 218,698 2 2 24	34 ..	Kadurugahawekadeniya	.. 1 1 18
4 ..	T. P. 219,991 1 2 13	35 ..	Do. 0 2 24
5 ..	Weliarewatta 0 2 0	36 ..	Ambagahawatta 0 1 17
5A ..	Do. 0 2 36	37 ..	Ambagahakoratuwa	.. 0 0 32
5B ..	Weliarehena 0 3 3	38 ..	Godawanewatta 0 1 26
5C ..	Do. 1 0 29	39 ..	Udawewa (tank and bund)	.. 4 0 15
6 ..	T. Ps. 209,620, 158,995, and 158,996	.. 22 1 23	40 ..	Julgahawalalabimedeniya	.. 1 1 10
7 ..	Weewapularewekada (tank and bund)	.. 0 1 32	83 ..	Demalawala (tank and bund)	.. 0 1 30
8 ..	Weewapula-aredeniya	.. 1 0 18	84 ..	T. P. 300,421 0 2 35
9 ..	Jambugasarewala <i>alias</i> Palugahawala (water-hole)	.. 0 0 18	86 ..	Do. 0 1 22
10 ..	Uwagewewa (tank and bund)	.. 3 3 15	86 ..	Mailagahakoratuwa	.. 0 0 24
11 ..	Uwagemulana 4 0 31	129 ..	Mahawatta <i>alias</i> Wewagilmepolkora-	.. 1 1 10
18 ..	Malittangahakoratuwa	.. 0 1 10	144 ..	tuwa	.. 0 3 8
19 ..	Baralagewewa (tank and bund)	.. 1 1 0	145 ..	T. P. 206,027 0 0 31
20 ..	Baralagedeniya 0 1 9		Ihalawatta 0 0 31
					81 1 6

[For Diagram see page 1970.]

II.—Preliminary plan 322.

Lot.	Name of Land.	Extent, A. R. P.
1B1 ..	Sooriyagahawatta <i>alias</i> Godawanewattakella	.. 0 3 15

and bounded as follows: on the north and east by Kongahahena to be declared the property of Don Andris Samarawickrama, as trustee of Netolpitiya Vihare, under the Waste Lands Ordinances; on the south by T. P. 324,062, Beligahawatta to be declared the property of the Crown under the Waste Lands Ordinances; on the west by Beligahawatta to be declared the property of the Crown under the Waste Lands Ordinances.



Scale of 8 Chains to an Inch.

Surveyor-General's Office,
Colombo, February 11, 1918.

April 26, 1918.

J. M. DAVIES,
Special Officer.

C. R. LUNDIE,
for Surveyor-General.

Mannar S. O. No. 13.

Order under Section 2 of "The Waste Lands Ordinances of 1897, 1899, 1900, and 1903,"
declaring Lands to be Crown Property.

In the matter of the lands commonly called or known as road, garden (encroachment), &c., situate in the Moor street division, in the Mannar town of the Mannar East of the Mannar island of the Mannar District, in the Northern Province, and of "The Waste Lands Ordinances of 1897, 1899, 1900, and 1903."

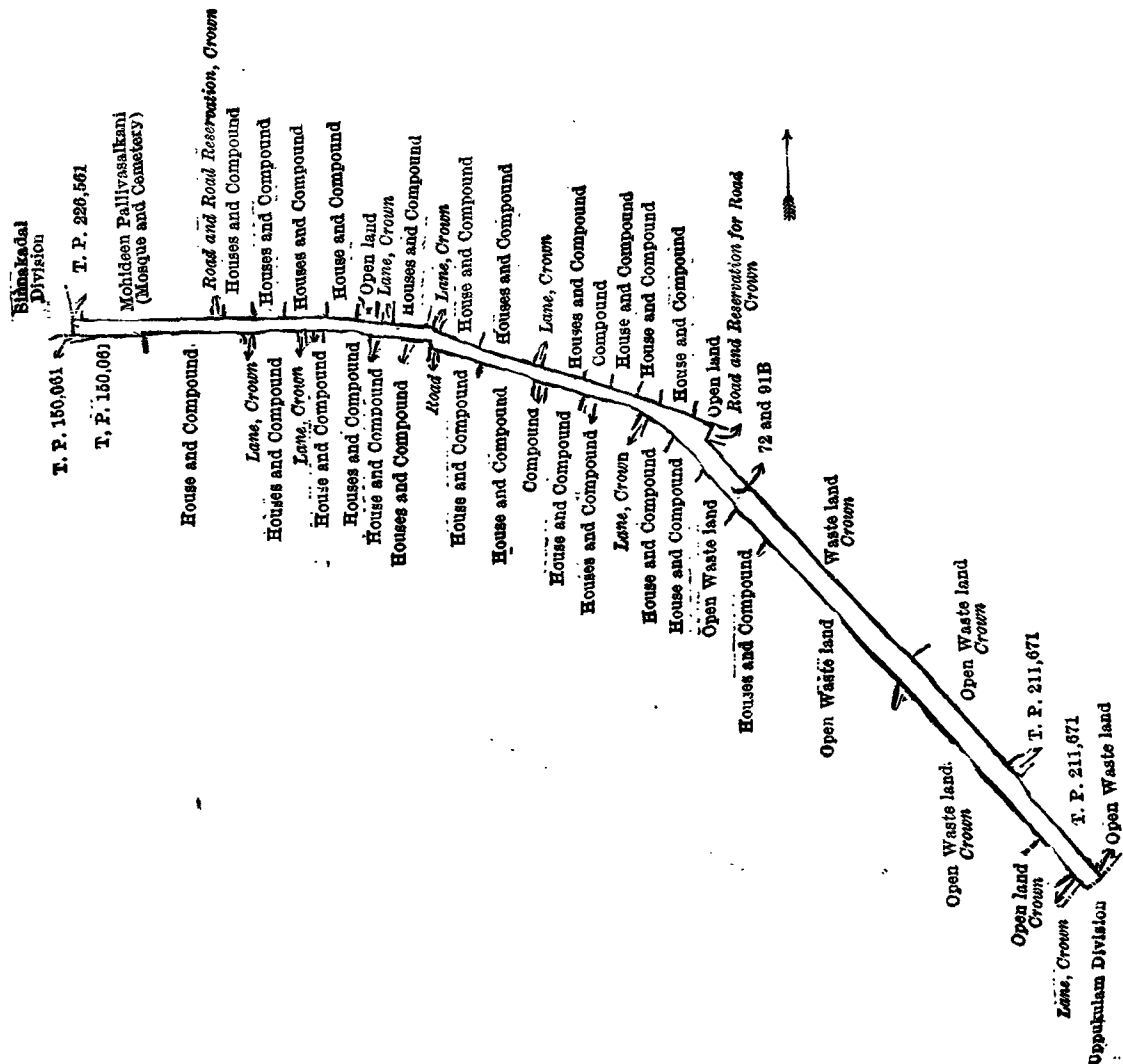
THE notice required by section 1 of "The Waste Lands Ordinances of 1897, 1899, 1900, and 1903," having been duly published in manner proscribed by that section in respect of the above-named lands (*vide* Notice No. 6,843), and no claim having been made to the said lands or to any interest therein within the period of three months from the date specified in the said notice, I, John Murray Davies, Special Officer appointed under section 28 of the said Ordinances, under and by virtue of the powers vested in me in that behalf by section 2 of the said Ordinances, do hereby on this 24th day of August, 1918, order and declare that the said lands, as more fully described herein below, situate in the Moor street division, in the Mannar town of the Mannar East of the Mannar island of the Mannar District, in the Northern Province, and shown as lots 72, 91B, 84, 118A, and 91A in Mannar town survey and in the annexed diagrams, and containing in extent 1 acre and 24·7 perches, are the property of the Crown.

Description of the Lands referred to.

The following lots situated in Moor street division, in the Mannar town of the Mannar East of the Mannar island of the Mannar District, in the Northern Province, as described in the annexed diagrams:—

I.—Mannar town survey.			
Lot.	Name of Land.	Extent, A. R. P.	
72	Road	0 3 22	27
91B	Garden (encroachment)	0 0 0	56
			83
			0 3 22

and bounded as follows: on the north by T. P. 226,561, Mohideen Pallivasal Kani (mosque and cemetery) claimed by Meera Meyadeen and another, trustees of the mosque, road, and road reservation claimed by the Crown, houses and compound claimed by Kappudaiyar Aliyar, houses and compound claimed by Levvai Saibo, houses and compound claimed by Pina Sena Meera Meyadeen and others, houses and compound claimed by O. S. Sadakutamby and others, open land claimed by Peena Sena Meera Meyadeen and others, lane claimed by the Crown and Mohamradu Tamby Asana Lebbe and others, houses and compound claimed by Mohamradu Mariyan and another, lane claimed by the Crown, house and compound claimed by Hatchi Mohamradu Meera Meyadeen, houses and compound claimed by Seyadetti Nachchiyar and others, lane claimed by the Crown, houses and compound claimed by Rahiamma and others, compound claimed by Sellamma and others, houses and compound claimed by Abdul Rahaman, house and compound claimed by Kuppa Pichehai Neina Mohamradu and others, house and compound claimed by S. Abdul Cader and others, open land claimed by Ossen Saibo Abdul Rahim and others; on the east by road and reservation for road claimed by the Crown, waste land claimed by the Crown, open waste land claimed by the Crown, T. P. 211,671, open waste land claimed by Muthu and others, the boundary of Uppukulam division; on the south by lane claimed by the Crown, open land belonging to the Crown, open waste land claimed by the Crown, open waste land claimed by the Crown and M. Mohamradu Meydeen and others, houses and compound sold by the Crown, open waste land claimed by the Crown and M. Mohamradu Meyadeen and others, house and compound claimed by M. K. Mohamradu Meyadeen and others, house and compound claimed by Moheydeen Pichehe Noordeen, lane claimed by the Crown, houses and compound claimed by M. S. Sultan and others, house and compound claimed by Mommadu Ussa Nachchiyar and others, compound claimed by Mohamradu Sultan Pakir Saibo and others, house and compound claimed by Ismail Nachchiyar and others, house and compound claimed by S. Neina Mohamradu and others, road, houses, and compound claimed by S. Mohamradu Abdul Rahiman and others, house and compound claimed by Pina Chena Meera Meydeen, houses and compound claimed by Mohamradu Ussen Meera Meydeen and another, house and compound claimed by P. S. Meera Meydeen, lane claimed by the Crown, houses and compound claimed by P. Meera Meydeen and another, lane claimed by the Crown, house and compound claimed by Peena Chenah Meera Meydeen, T. P. 150,061; on the west by the boundary of Sinnakadai division.



Scale of 4 Chains to an Inch.

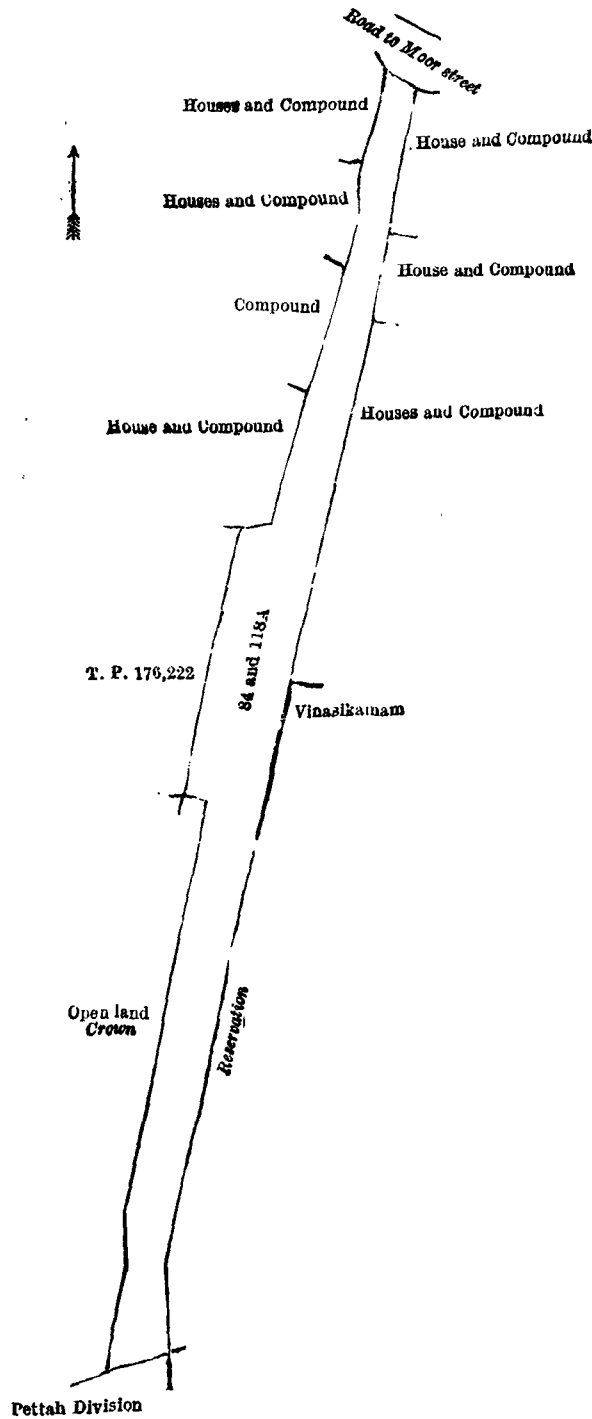
Surveyor-General's Office,
Colombo, March 28, 1918.

C. R. LUNDIE,
for Surveyor-General.

II.—Mannar town survey.

Lot.	Name of Land.	Extent, A. R. P.
84 .. Road	0 0 27.53
118A .. Coconut garden (encroachment)	0 0 3.60
		0 0 31.13

and bounded as follows : on the north by road to Moor street ; on the east by house and compound claimed by S. Neina Mohammadu and others, house and compound claimed by M. Rahim Mohammadu Meydeen and others, houses and compound claimed by O. S. Sadakutamby Ossen Saibu, Vinasikamam claimed by M. K. Mohammadu Meydeen and others, reservation ; on the south by the boundary of Pettah division ; on the west by open land claimed by Crown ; T. P. 176,222, house and compound claimed by Assen Meydeen Kachchitamby, compound claimed by Kulathamma, houses and compound claimed by Kulathamma, houses and compound claimed by Saibutamby Mohammadu Abdul Rahiman and others.



Surveyor-General's Office,
Colombo, March 28, 1918.

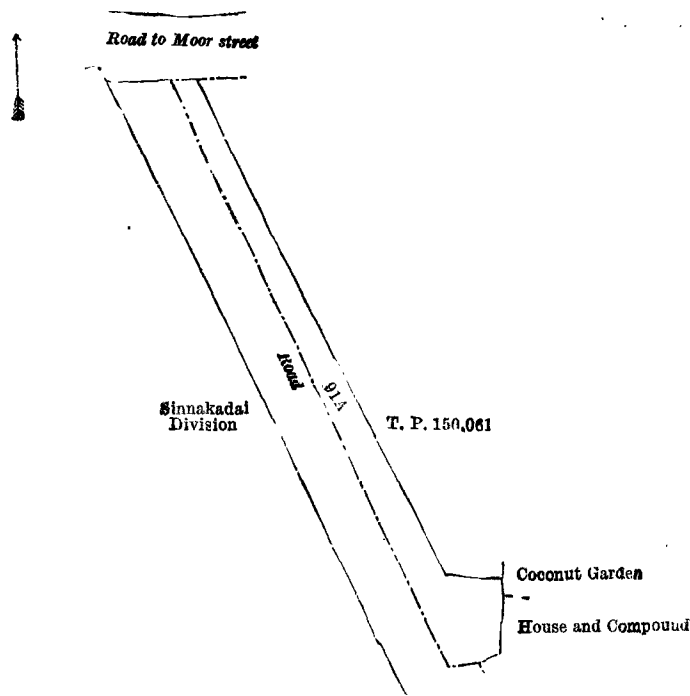
Scale of 1 Chain to an Inch.

C. R. LUNDIE,
for Surveyor-General.

III.—Mannar town survey.

Lot.	Name of Land.	Extent, A. R. P.
91A .. Garden (encroachment)	0 0 10.74

and bounded as follows : on the north by a road to Moor street ; on the east by T. P. 150,061, coconut garden claimed by Siam Lebbe Peerutamby and others, house and compound (private) ; on the south by house and compound (private), the boundary of Sinnakadai division ; on the west by a road, (the boundary of Sinnakadai division).



Surveyor-General's Office,
Colombo, March 28, 1918.

Scale of 1 Chain to an Inch.

C. R. LUNDIE,
for Surveyor-General.

August 24, 1918.

J. M. DAVIES,
Special Officer.

Mullaitivu S. O. No. 14.

Order under Section 2 of "The Waste Lands Ordinances of 1897, 1899, 1900, and 1903," declaring Land to be Crown Property.

In the matter of the land commonly called or known as Karunkalikulam forest reserve, situate in the villages of Nochchimodai, Ilamaruthankulam, Periyamarailuppai, Mamaduwa, Karunkalikkulam, Periyapuliyanikulam, Pirappamaduwa, Mahakachchekodiya, Madukanda, Kudakachchikodiya, Nampankulam, Navatkulam, and Alaikalluppoddakulam, in Kilakkumulai south and north of Vavuniya South of the Mullaitivu District, in the Northern Province, and of "The Waste Lands Ordinances of 1897, 1899, 1900, and 1903."

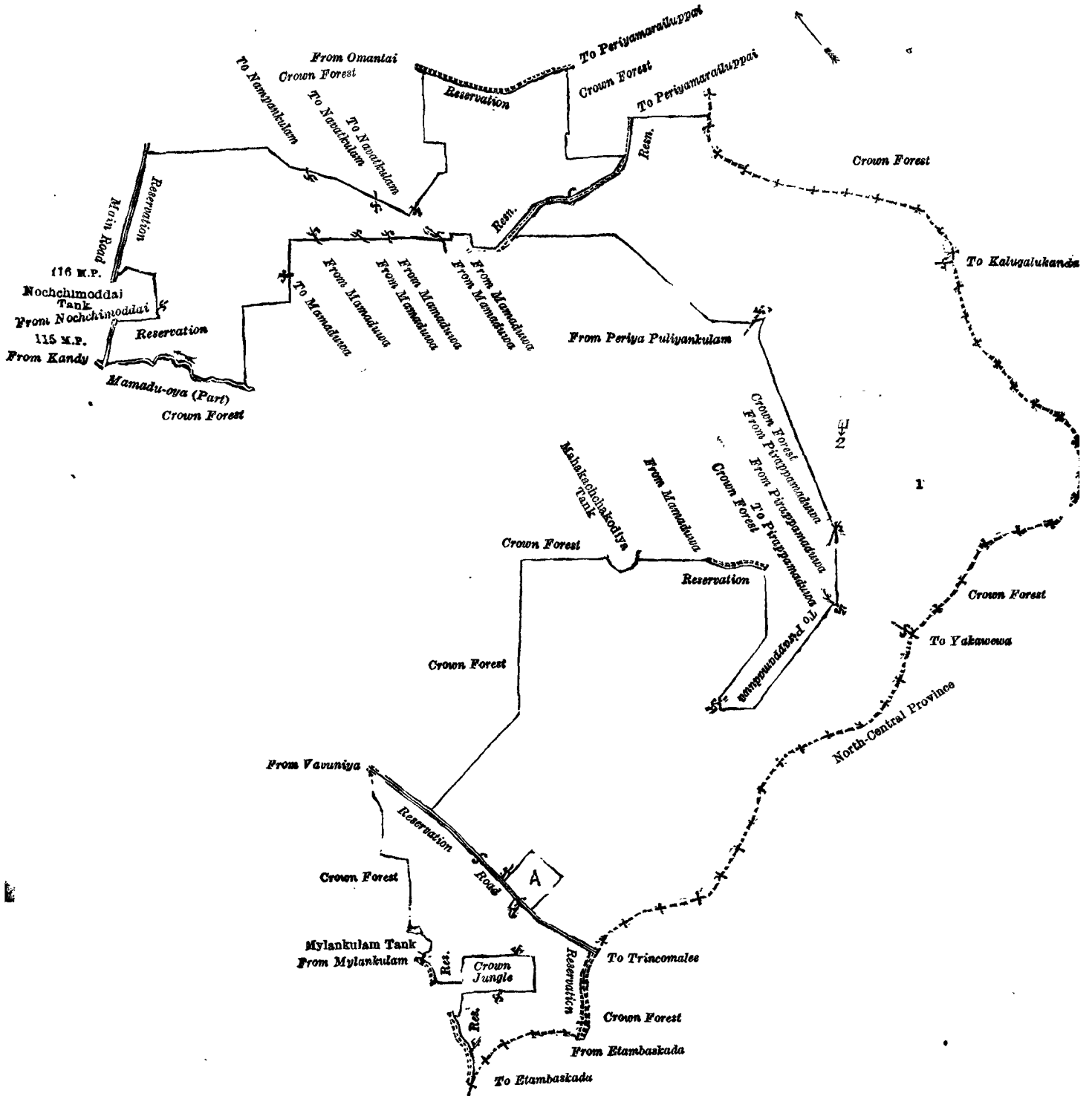
THE notice required by section 1 of "The Waste Lands Ordinances of 1897, 1899, 1900, and 1903," having been duly published in manner prescribed by that section in respect of the above-named land (*vide* Notice No. 6,835), and no claim having been made to the said land or to any interest therein within the period of three months from the date specified in the said notice, I, John Murray Davies, Special Officer appointed under section 28 of the said Ordinances, under and by virtue of the powers vested in me in that behalf by section 2 of the said Ordinances, do hereby on this 3rd day of September, 1918, order and declare that the said land, as more fully described herein below, situate in the villages of Nochchimodai, Ilamaruthankulam, Periyamarailuppai, Mamaduwa, Karunkalikkulam, Periyapuliyanikulam, Pirappamaduwa, Mahakachchekodiya, Madukanda, Kudakachchikodiya, Nampankulam, Navatkulam, and Alaikalluppoddakulam, in Kilakkumulai south and north of Vavuniya south of the Mullaitivu District, in the Northern Province, and shown as lot 1 in preliminary plan 5,033 and in the annexed diagram, and containing in extent 24,855 acres 1 rood and 12 perches, is the property of the Crown.

Description of the Land referred to.

The land commonly called or known as Karunkalikulam forest reserve, situated in the villages of Nochchimodai, Ilamaruthankulam, Periyamarailuppai, Mamaduwa, Karunkalikkulam, Periyapuliyanikulam, Pirappamaduwa, Mahakachchekodiya, Madukanda, Kudakachchikodiya, Nampankulam, Navatkulam, and Alaikalluppoddakulam, in Kilakkumulai south and north of Vavuniya south of the Mullaitivu District, in the Northern Province, containing in extent 24,855 acres 1 rood and 12 perches, and shown as lot 1 in preliminary plan 5,033 and in the annexed diagram; and bounded as follows: on the north by the Crown forest, the reservation for the road from Omantai to Periyamarailuppai (the Crown forest), the Crown forest, the reservation for the road to Periyamarailuppai (the Crown forest), the Crown forest; on the east by the Crown forest (the boundary of the North-Central Province); on the south by the Crown forest (the boundary of the North-Central Province); on the west by the reservation for the road from Etambaskada to Mylankulam, the Crown jungle, the reservation for the road from Etambaskada to Mylankulam, the Mylankulam tank, the Crown forest, the reservation for the road from Vavuniya to Trincomalee (the Crown forest), the Crown forest, Mahakachchekodiya tank, the Crown forest, the reservation for the road from Mamaduwa to Pirappamaduwa (the Crown forest), the Crown forest, the reservation for the road from Periyamarailuppai to Mamaduwa (the Crown forest), the Crown forest, the part of Mamadu-oya (the Crown forest), the reservation for the main road from Kandy to Jaffna, Nochchimodai tank, the reservation for the main road from Kandy to Jaffna.

NOTE.—The following lots lying within the above-mentioned boundaries are excluded from this order, and their aggregate acreage of 163 acres and 32 perches is not included in the acreage of 24,855 acres 1 rood and 12 perches given above :—

Preliminary plan 5,033.			
Lot.	Name of Land.		Extent, A. R. P.
2	.. Velkele (T. P. 232,700)	..	3 1 23
A	.. Crown jungle and Maniyarkulam	..	159 3 9
			163 0 32



Surveyor-General's Office,
Colombo, May 2, 1918.

Scale of 128 Chains to an Inch.

C. R. LUNDIE,
for Surveyor-General.

September 3, 1918.

J. M. DAVIES,
Special Officer.

Kurunegala S. O. No. 2,390.

Order under Section 4, Sub-section (1), of "The Waste Lands Ordinances of 1897, 1899, 1900, and 1903." admitting Land to be Private Property.

In the matter of the lands commonly called or known as Wewaismathahena, Dangahamulahena, and Kahatagahamulahena, situate in the village of Karambahedigama, in the Baladora korale of the Dewamedhi hatpattu of the Kurunegala District, in the North-Western Province, and of "The Waste Lands Ordinances of 1897, 1899, 1900, and 1903."

WHEREAS in pursuance of section 1 of the said Ordinances it was duly notified on the 2nd day of March, 1917, that if no claim to the lands commonly called or known as Wewaismathahena, Dangahamulahena, and Kahatagahamulahena, situate in the village of Karambahedigama, in the Baladora korale of the Dewamedhi hatpattu of the Kurunegala District, in the North-Western Province, containing in extent 21 acres and 28 perches, and shown as lots 5, 18, and 5B in preliminary plan 1,660 and in the annexed diagrams, was made to John Murray Davies, Special Officer appointed under section 28 of the said Ordinances, within the period of three months from the date specified in such notice, such lands would be declared the property of Crown, and dealt with on account of the Crown (*vide* Notice No. 6,235):

And whereas (1) Ranpatideweyalage *alias* Manannalagedera Kiri Baiya Veda and (2) Manannalagedera Rapiya made claim thereto, and Thomas Graham Willett and I, John Murray Davies, Special Officers appointed under section 28 of the said Ordinances, made due inquiry into such claim, I, with the consent of His Excellency the Governor, do hereby admit the claim of the said claimants along with (a) Manannalagedera Ukkuwa, (b) ditto Kiri Puncheda, (c) ditto Menika, (d) ditto Kaluwa, (e) ditto Menika, (f) ditto Alisa to the said lands, as more fully described herein below, under section 4, sub-section (1), of the said Ordinances.

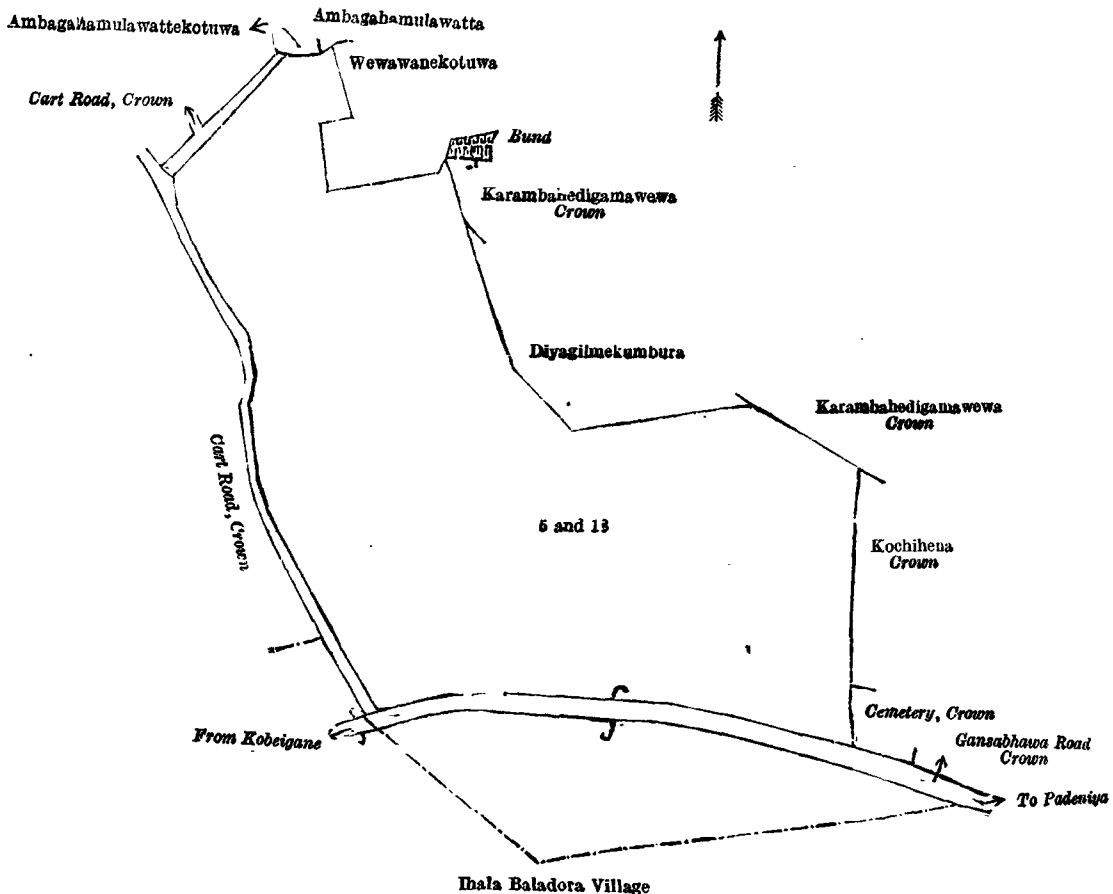
Description of the Lands referred to.

The following lots situated in the village of Karambahedigama, in the Baladora korale of the Dewamedhi hatpattu of the Kurunegala District, in the North-Western Province, as described in the annexed diagrams:—

I.—Preliminary plan 1,660.

Lot.	Name of Land.	Extent, A. R. P.
5	Wewaismathahena ..	10 1 35
18	Dangahamulahena ..	2 0 8
(Exclusive of the Village Committee road passing through the lands.)		12 2 3

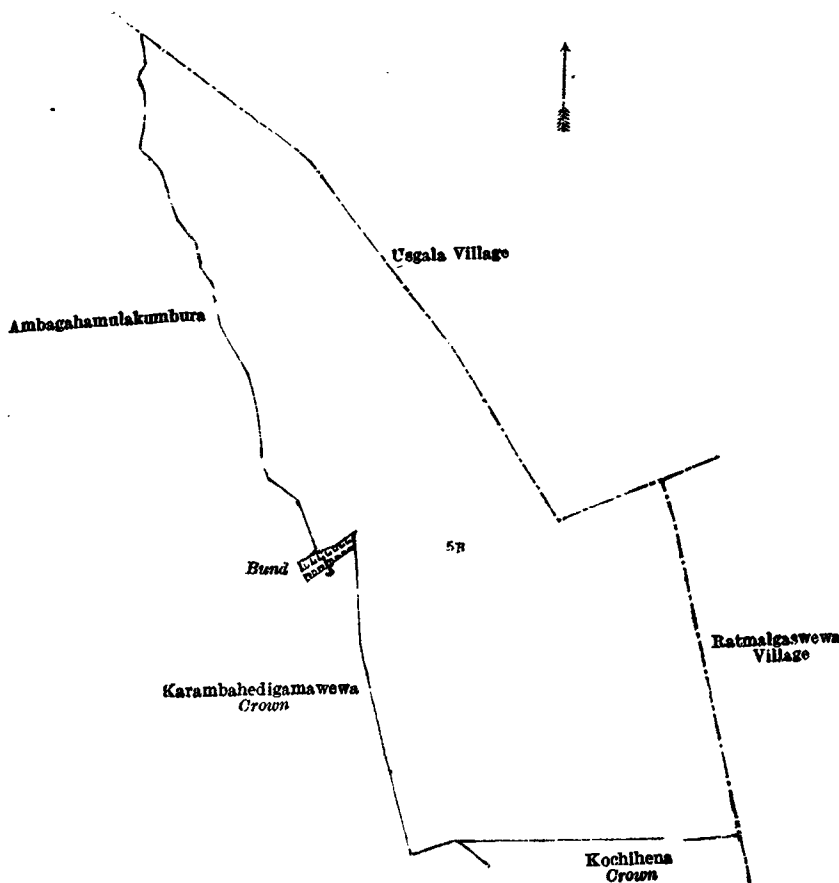
and bounded as follows: on the north by a cart road declared to be the property of the Crown under the Waste Lands Ordinances, Ambagahamulawattekotuwa (private), Ambagahamulawatta (private), Wewawanekotuwa (private), bund, Karambahedigamawewa declared to be the property of the Crown under the Waste Lands Ordinances, Diyagilmekumbura claimed by Kiribaiya Veda, Karambahedigamawewa declared to be the property of the Crown under the Waste Lands Ordinances; on the east by Kochihena to be declared the property of the Crown under the Waste Lands Ordinances, the cemetery declared to be the property of the Crown under the Waste Lands Ordinances, the Gansabhawa road from Kobeigane to Padeniya declared to be the property of the Crown under the Waste Lands Ordinances; on the south by the village limit of Ihala Baladora; on the west by cart road declared to be the property of the Crown under the Waste Lands Ordinances.



II.—Preliminary plan 1,660.

Lot.	Name of Land.	Extent, A. R. P.
5B	Kahatagahamulahena	8 2 25

and bounded as follows: on the north by the village limit of Usgala; on the east by the village limits of Usgala and Ratmalgaswewa; on the south by Kochihena to be declared the property of the Crown under the Waste Lands Ordinances, Karambahedigamawewa declared to be the property of the Crown under the Waste Lands Ordinances; on the west by Karambahedigamawewa declared to be the property of the Crown under the Waste Lands Ordinances, a bund, Ambagahamulakumbura claimed by Mannalayegedera Bali.



Scale of 4 Chains to an Inch.

Surveyor-General's Office,
Colombo, June 21, 1918.

July 7, 1918.

J. M. DAVIES,
Special Officer.

C. R. LUNDIE,
for Surveyor-General.

Kurunegala S. O. No. 2,391.

Order under Section 2 of "The Waste Lands Ordinances of 1897, 1899, 1900, and 1903,"
declaring Lands to be Crown Property.

In the matter of the lands commonly called or known as reservation for road, situate in the village of Koswatta, in the Kinyama korale of the Katugampola hatpattu of the Kurunegala District, in the North-Western Province, and of "The Waste Lands Ordinances of 1897, 1899, 1900, and 1903."

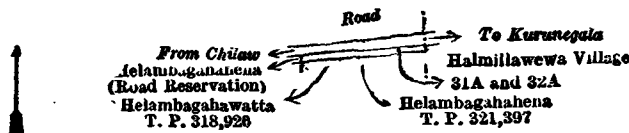
THE notice required by section 1 of "The Waste Lands Ordinances of 1897, 1899, 1900, and 1903," having been duly published in manner prescribed by that section in respect of the above-named lands (*vide* Notice No. 6,825), and no claim having been made to the said lands or to any interest therein within the period of three months from the date specified in the said notice, I, Norman Albert Hampton, Special Officer appointed under section 28 of the said Ordinances, under and by virtue of the powers vested in me in that behalf by section 2 of the said Ordinances, do hereby on this 15th day of August, 1918, order and declare that the said lands, as more fully described herein below, situate in the village of Koswatta, in the Kinyama korale of the Katugampola hatpattu of the Kurunegala District, in the North-Western Province, and shown as lots 31A and 32A in preliminary plan 1,457 and in the annexed diagram, and containing in extent 28 perches, are the property of the Crown.

Description of the Lands referred to.

The following lots situated in the village of Koswatta, in the Kinyama korale of the Katugampola hatpattu of the Kurunegala District, in the North-Western Province, as described in the annexed diagram:—

Lot.	Name of Land.	Extent, A. R. P.
31A	Reservation for road	0 0 10
32A	Do.	0 0 18
		0 0 28

and bounded as follows: on the north by a road from Chilaw to Kurunegala; on the east by the village limit of Halmilla-wawa; on the south by Helambagahahena sold by the Crown (T. P. 321,397), Helambagahawatta sold by the Crown (T. P. 318,926); on the west by Helambagahahena (road reservation) claimed by R. M. Mudalihamy.



Surveyor-General's Office,
Colombo, March 19, 1918.

Scale of 8 Chains to an Inch.

C. R. LUNDIS,
for Surveyor-General.

August 15, 1918.

N. A. HAMPTON,
Special Officer.

Kurunegala S. O. No. 2,392.

**Order under Section 2 of "The Waste Lands Ordinances of 1897, 1899, 1900, and 1903,"
declaring Lands to be Crown Property.**

In the matter of the lands commonly called or known as Siyambalagahamulahena, Siyambalagahamulahena (reservation for road), &c., situate in the village of Moragahawewa, in the Baladora korale of the Dewameddi hatpattu of the Kurunegala District, in the North-Western Province, and of "The Waste Lands Ordinances of 1897, 1899, 1900, and 1903."

THE notice required by section 1 of "The Waste Lands Ordinances of 1897, 1899, 1900, and 1903," having been duly published in manner prescribed by that section in respect of the above-named lands (*vide* Notice No. 6,875), and no claim having been made to the said lands or to any interest therein within the period of three months from the date specified in the said notice, I, John Murray Davies, Special Officer appointed under section 28 of the said Ordinances, under and by virtue of the powers vested in me in that behalf by section 2 of the said Ordinances, do hereby on this 27th day of August, 1918, order and declare that the said lands, as more fully described herein below, situate in the village of Moragahawewa, in the Baladora korale of the Dewameddi hatpattu of the Kurunegala District, in the North-Western Province, and shown as lots 19, 20, 30, and 31 in preliminary plan 1,570 and in the annexed diagram, and containing in extent 1 acre 3 roods and 13 perches, are the property of the Crown.

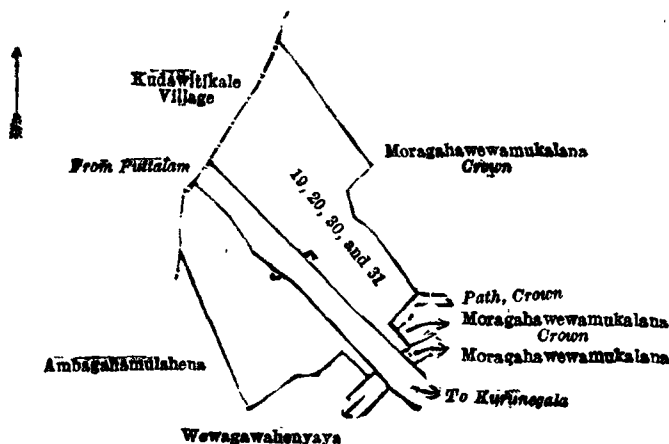
Description of the Lands referred to.

The following lots situated in the village of Moragahawewa, in the Baladora korale of the Dewameddi hatpattu of the Kurunegala District, in the North-Western Province, as described in the annexed diagram:—

Preliminary plan 1,570.

Lot.	Name of Land	Extent, A. R. P.	Lot.	Name of Land	Extent, A. R. P.
19 ..	Siyambalagahamulahena	.. 0 3 29	31 ..	Abandoned Public Works Department	
20 ..	Do. (reservation for road)	0 0 23		cooly lines	.. 0 2 25
30 ..	Abandoned Public Works Department				
	cooly lines	.. 0 0 16			<u>1 3 13</u>

and bounded as follows: on the north by Moragahawewamukulana declared to be the property of the Crown under the Waste Lands Ordinances; on the east by Moragahawewamukulana declared to be the property of the Crown under the Waste Lands Ordinances, a path to be declared the property of the Crown under the Waste Lands Ordinances, Moragahawewamukulana declared to be the property of the Crown under the Waste Lands Ordinances, Moragahawewamukulana (private), the road from Kurunegala to Puttalam; on the south by Wewagawahenyaya (private), Ambagahamulahena claimed by Alagappan Ammani; on the west by Ambagahamulahena claimed by Alagappan Ammani, the village limit of Kudawitikale.



Surveyor-General's Office,
Colombo, April 18, 1918.

Scale of 4 Chains to an Inch.

C. R. LUNDIS,
for Surveyor-General.

August 27, 1918.

J. M. DAVIES,
Special Officer.

Kurunegala S. O. No. 2,393.

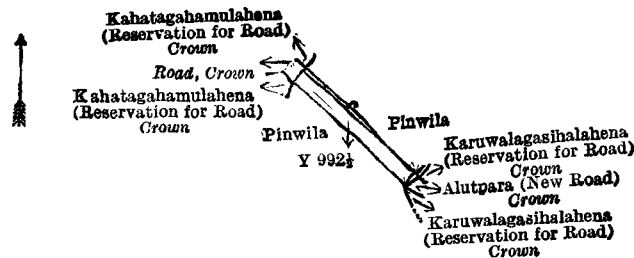
Order under Section (2) of "The Waste Lands Ordinances of 1897, 1899, 1900, and 1903,"
declaring Land to be Crown Property.

In the matter of the land commonly called or known as road, situate in the village of Nelawa, in the Mahagalboda Egoda korale of the Hiriyala hatpattu of the Kurunegala District, in the North-Western Province, and of "The Waste Lands Ordinances of 1897, 1899, 1900, and 1903."

THE notice required by section 1 of "The Waste Lands Ordinances of 1897, 1899, 1900, and 1903," having been duly published in manner prescribed by that section in respect of the above-named land (*vide* Notice No. 6,860), and no claim having been made to the said land or to any interest therein within the period of three months from the date specified in the said notice, I, John Murray Davies, Special Officer appointed under section 28 of the said Ordinances, under and by virtue of the powers vested in me in that behalf by section 2 of the said Ordinances, do hereby on this 24th day of August, 1918, order and declare that the said land, as more fully described herein below, situate in the village of Nelawa, in the Mahagalboda Egoda korale of the Hiriyala hatpattu of the Kurunegala District, in the North-Western Province, and shown as lot Y 992½ in preliminary plan 1,995 and in the annexed diagram, and containing in extent 14 perches, is the property of the Crown.

Description of the Land referred to.

The land commonly called or known as road, situated in the village of Nelawa, in the Mahagalboda Egoda korale of the Hiriyala hatpattu of the Kurunegala District, in the North-Western Province, containing in extent 14 perches, shown as lot Y 992½ in preliminary plan 1,995 and in the annexed diagram; and bounded as follows: on the north by Pinwila (private); on the east by Pinwila (private); Karuwalagasihalahena (reservation for road) declared Crown property under the Waste Lands Ordinances, Alutpara (new road) declared to be the property of the Crown under the Waste Lands Ordinances; on the south by Pinwila (private); on the west by Pinwila (private), Kahatagahamulahena (reservation for road) declared to be the property of the Crown under the Waste Lands Ordinances, road declared to be the property of the Crown under the Waste Lands Ordinances.



Surveyor-General's Office,
Colombo, April 3, 1918.

Scale of 4 Chains to an Inch.

C. R. LUNDIE,
for Surveyor-General.

J. M. DAVIES,
Special Officer.

August 24, 1918.

Kurunegala S. O. No. 2,394.

Order under Section 4, Sub-section (1), of "The Waste Lands Ordinances of 1897, 1899, 1900, and 1903,"
declaring Lands to be Crown Property.

In the matter of the lands commonly called or known as Ehatuwewamukulana and Ehatuwewa (tank and bund), situate in the village of Ehatuwewa, in the Baladora korale of the Dewamedhi hatpattu of the Kurunegala District, in the North-Western Province, and of "The Waste Lands Ordinances of 1897, 1899, 1900, and 1903."

WHEREAS in pursuance of section 1 of the said Ordinances it was duly notified on the 9th day of February, 1917, that if no claim to the lands commonly called or known as Ehatuwewamukulana and Ehatuwewa (tank and bund), situate in the village of Ehatuwewa, in the Baladora korale of the Dewamedhi hatpattu of the Kurunegala District, in the North-Western Province, containing in extent 17 acres 3 roods and 20 perches, and shown as lots 1 and 3, in preliminary plan 1,579 and in the annexed diagrams, was made to John Murray Davies, Special Officer, appointed under section 28 of the said Ordinances, within the period of three months from the date specified in such notice, such lands would be declared the property of the Crown, and dealt with on account of the Crown (*vide* Notice No. 6,188):

And whereas Warnakula Wirasuriya Santiago Fernando made claim thereto, and whereas the said claimant came to an agreement in writing dated the 6th day of May, 1918, whereby in consideration of his being declared the purchaser of lot 2 of the notice and of the block survey preliminary plan 1,579, for a sum of Rs. 2,946, he withdrew claim to the above-mentioned lots 1 and 3, I, John Murray Davies, Special Officer appointed under section 28 of the said Ordinances, under and by virtue of the powers vested in me in that behalf by section 4 of the said Ordinances, do hereby on this 8th day of August, 1918, order and declare, under section 4, sub-section (1), of the said Ordinances, that the said lands, as more fully described herein below, are the property of the Crown.

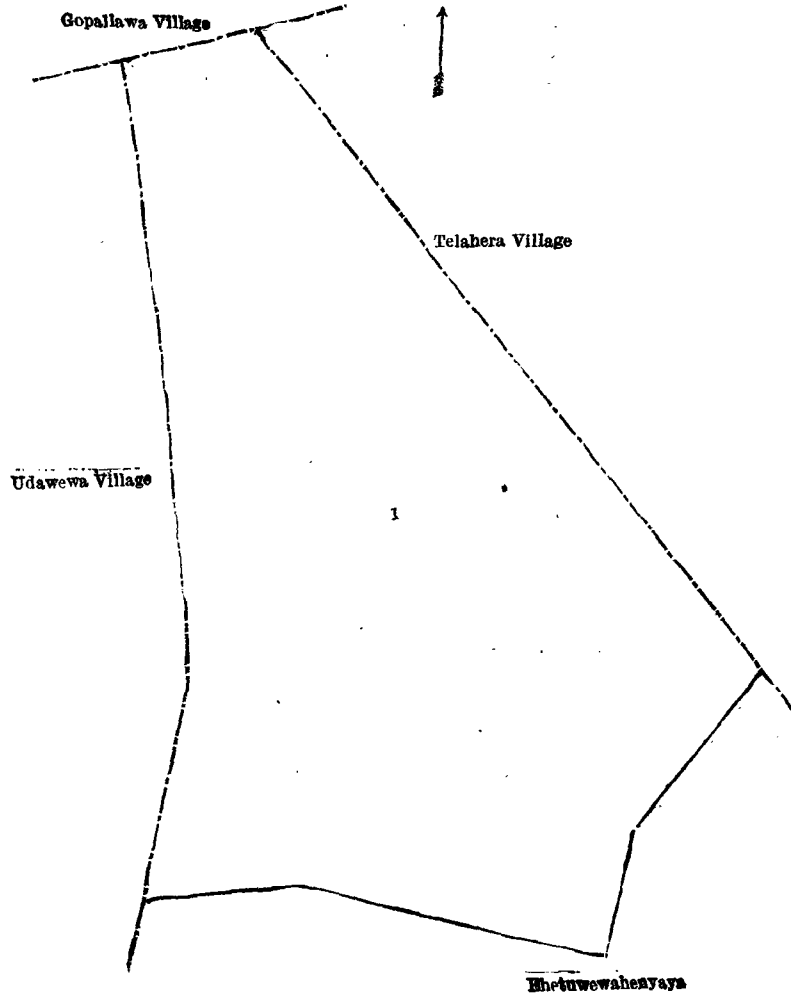
Description of the Lands referred to.

The following lots situated in the village of Ehatuwewa, in the Baladora korale of the Dewamedhi hatpattu of the Kurunegala District, in the North-Western Province, as described in the annexed diagrams:—

I.—Preliminary plan 1,579.

Lot.	Name of Land.	Extent, A. R. P.
1	Ehatuwewamukulana	.. 15 1 36

and bounded as follows: on the north by the village limit of Gopallawa; on the east by the village limit of Telahera, Ehatuwewahenyaya sold to Warnakula Weerasuriya Santiago Fernando under the Waste Lands Ordinances; on the south by Ehatuwewahenyaya sold to Warnakula Weerasuriya Santiago Fernando under the Waste Lands Ordinances; on the west by the village limit of Udawewa.



Surveyor-General's Office,
Colombo, June 20, 1918.

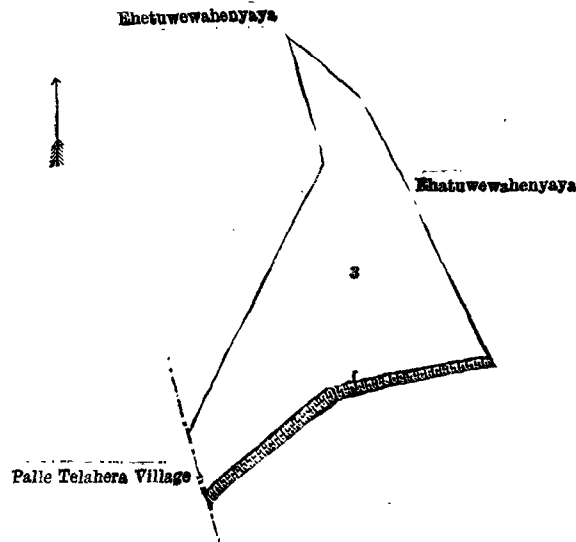
Scale of 4 Chains to an Inch.

C. R. LUNDIE,
for Surveyor-General.

II.—Preliminary plan 1,579.

Lot.	Name of Land.	Extent, A. R. P.
3	Ehatuwewa (tank and bund)	2 1 24

and bounded as follows : on the north, east, and south by Ehatuwawahenyaya sold to Warnakula Weerasuriya Santiago Fernando under the Waste Lands Ordinances ; on the west by the village limit of Palle Telahera, Ehatuwawahenyaya sold to Warnakula Weerasuriya Santiago Fernando under the Waste Lands Ordinances.



Surveyor-General's Office,
Colombo, June 20, 1918.

Scale of 4 Chains to an Inch.

C. R. LUNDIE,
for Surveyor-General.

August 8, 1918.

J. M. DAVIES,
Special Officer.

Kurunegala S. O. No. 2,395.

Order under Section 4, Sub-section (1), of "The Waste Lands Ordinances of 1897, 1899, 1900, and 1903."

In the matter of the land commonly called or known as Ehatuwewahenyaya, situate in the village of Ehatuwewa, in the Baladora korale of the Dewamedhi hatpattu of the Kurunegala District, in the North-Western Province, and of "The Waste Lands Ordinances of 1897, 1899, 1900, and 1903."

WHEREAS in pursuance of section 1 of the said Ordinances it was duly declared and notified on the 9th day of February, 1917, that if no claim to the land commonly called or known as Ehatuwewahenyaya, situate in the village of Ehatuwewa, in the Baladora korale of the Dewamedhi hatpattu of the Kurunegala District, in the North-Western Province, containing in extent 58 acres 3 roods and 24 perches, and shown as lot 2 in preliminary plan 1,579 and in the annexed diagram, was made to John Murray Davies, Special Officer appointed under section 28 of the said Ordinances, within the period of three months from the date specified in the said notice, such land would be declared the property of the Crown, and dealt with on account of the Crown (*vide* Notice No. 6,188):

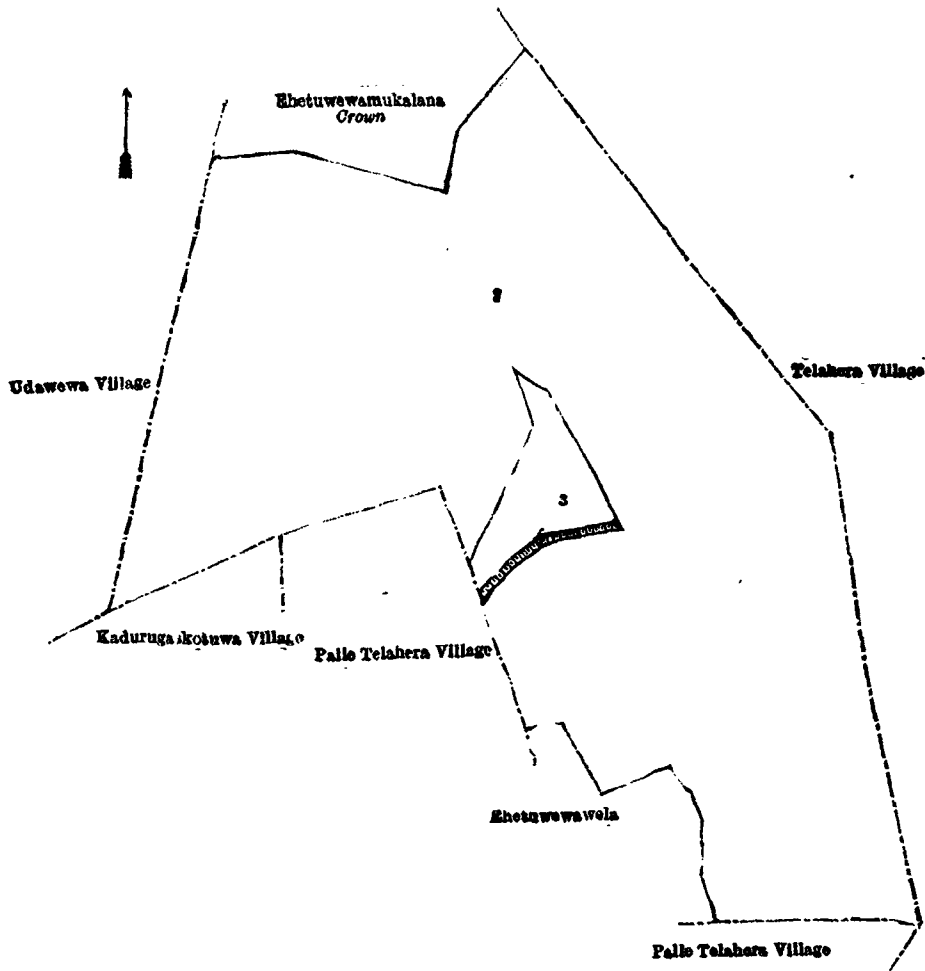
And whereas Warnakula Wirasuriya Santiago Fernando made claim thereto, and Howard Orme Fox, and I, John Murray Davies, Special Officers appointed under section 28 of the said Ordinances, made due inquiry into such claim, and whereas the said claimant and I, with the consent of His Excellency the Governor, came to an agreement in writing dated the 6th day of May, 1918, concerning the said land, under section 4, sub-section (1), of the said Ordinances, whereby it was agreed that the said claimant should be declared the purchaser of the said land for a sum of Rupees Two thousand Nine hundred and Forty six only (Rs. 2,946), and whereas the said amount has been duly paid by the said claimant, he is hereby, in pursuance of the agreement aforementioned, declared to be the purchaser of the said land, as more fully described herein below.

Description of the Land referred to.

The land commonly called or known as Ehatuwewahenyaya, situated in the village of Ehatuwewa, in the Baladora korale of the Dewamedhi hatpattu of the Kurunegala District, in the North-Western Province, containing in extent 58 acres 3 roods and 24 perches and shown as lot 2 in preliminary plan 1,579 and in the annexed diagram, and bounded as follows: on the north by Ehatuwewamukalana to be declared the property of the Crown under the Waste Lands Ordinances; on the east by the village limit of Telahera; on the south by the village limit of Palle Telahera, Ehatuwewawela claimed by L. W. Fernando *alias* Santiago Fernando, the village limit of Palle Telahera, the village limit of Kadurugaskotuwa; on the west by the village limit of Udawewa.

NOTE.—The following lot lying within the above boundaries is excluded from this order, and its extent of 2 acres 1 rood and 24 perches is not included in the acreage of 58 acres 3 roods and 24 perches given above:—

Lot.	Name of Land.	Preliminary plan 1,579.	Extent, A. R. P.
3	Ehatuwewa (tank and bund)	2 1 24



Scale of 8 Chains to an Inch.

Surveyor-General's Office,
Colombo, June 20, 1918.

August 8, 1918.

J. M. DAVIES,
Special Officer.

C. R. LUNDIE,
for Surveyor-General.

Kurunegala S. O. No. 2,396.

Order under Section 2 of "The Waste Lands Ordinances of 1897, 1899, 1900, and 1903,"
declaring Lands to be Crown Property.

In the matter of the lands commonly called or known as cart track, Gansabhawa road, Bakmigahamulawewa (tank), Ihalawewa (tank), situate in the village of Kapugama, in the Baladora korale of the Dewamedhi hatpattu of the Kurunegala District, in the North-Western Province, and of "The Waste Lands Ordinances of 1897, 1899, 1900, and 1903."

THE notice required by section 1 of "The Waste Lands Ordinances of 1897, 1899, 1900, and 1903," having been duly published in manner prescribed by that section in respect of the above-named lands (*vide* Notice No. 6,228), and no claim having been made to the said lands or to any interest therein within the period of three months from the date specified in the said notice, I, John Murray Davies, Special Officer appointed under section 28 of the said Ordinances, under and by virtue of the powers vested in me in that behalf by section 2 of the said Ordinances, do hereby on this 2nd day of August, 1918, order and declare that the said lands, as more fully described herein below, situate in the village of Kapugama, in the Baladora korale of the Dewamedhi hatpattu of the Kurunegala District, in the North-Western Province, and shown as lots 6, 11, 13, and 18 in preliminary plan 1,647 and in the annexed diagrams, and containing in extent 4 acres 1 rood and 15 perches, are the property of the Crown.

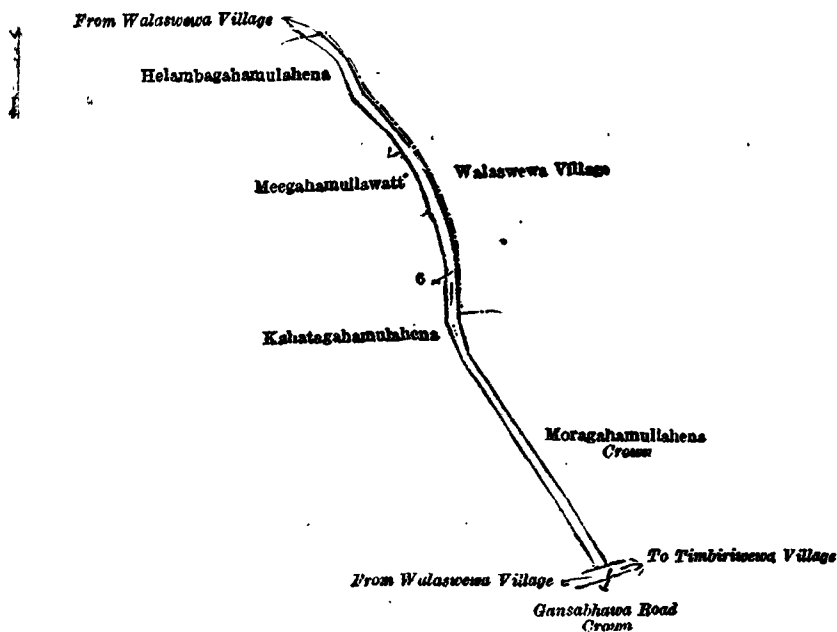
Description of the Lands referred to.

The following lots situated in the village of Kapugama, in the Baladora korale of the Dewamedhi hatpattu of the Kurunegala District, in the North-Western Province, as described in the annexed diagrams:—

I.—Preliminary plan 1,647.

Lot.	Name of Land.	Extent, A. R. P.
6	Cart track	0 1 6

and bounded as follows: on the north by the village limit of Walaswewa; on the east by the village limit of Walaswewa, Moragahamullahena to be declared the property of the Crown under the Waste Lands Ordinances; on the south by Gansabhawa road from Timbiriwewa to Walaswewa, to be declared the property of the Crown under the Waste Lands Ordinances; on the west by Kahatagahamulahena to be declared the property of Warnakulasuriya Ilansinghe Mudiyanse'age Ukku Men'ka and others under the Waste Lands Ordinances, Meegahamullawatta claimed by Warnakula Ilansinghe Arachilage Pina Naide, Helambagahamulahena to be declared the property of Warnakulasuriya Ilansinghe Mudiyanse'age Ukku Menika and others under the Waste Lands Ordinances.



Surveyor-General's Office,
Colombo, July 2, 1918.

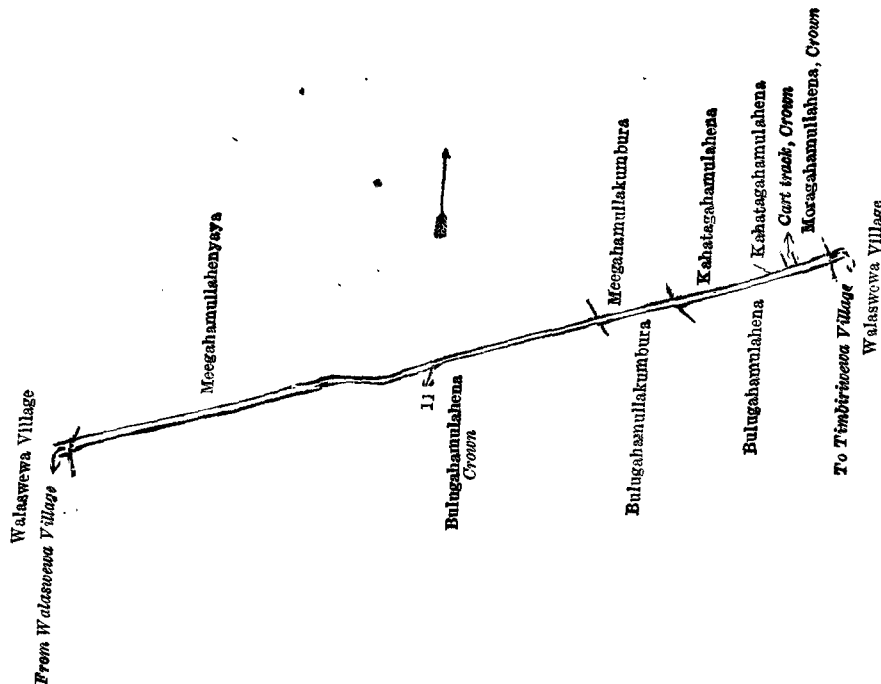
Scale of 4 Chains to an Inch.

C. R. LUNDIE,
for Surveyor-General.

II.—Preliminary plan 1,467.

Lot.	Name of Land.	Extent, A. R. P.
11	Gansabhawa road	1 0 6

and bounded as follows: on the north by Meegahamullahenyaya to be declared the property of Warnakulasuriya Ilansinghe Mudiyanse'age Kumarappuwa Naide under the Waste Lands Ordinances, Meegahamullakumbura claimed by Warnakula Ilansinghe Arachilage Pina Naide and another, Kahatagahamulahena to be declared the property of Warnakulasuriya Ilansinghe Mudiyanse'age Kumarappuwa Naide under the Waste Lands Ordinances, Kahatagahamulahena to be declared the property of Warnakulasuriya Ilansinghe Mudiyanse'age Ukku Menika and others under the Waste Lands Ordinances, a cart track to be declared the property of the Crown under the Waste Lands Ordinances, Moragahamullahena to be declared the property of the Crown under the Waste Lands Ordinances; on the east by the village limit of Walaswewa; on the south by Bulugahamulahena to be declared the property of Warnakulasuriya Ilansinghe Mudiyanse'age Ukku Menika and others under the Waste Lands Ordinances, Bulugahamullakumbura claimed by Warnakula Ilansinghe Arachilage Pina Naide and others, Bulugahamulahena to be declared the property of the Crown under the Waste Lands Ordinances; on the west by the village limit of Walaswewa.



Surveyor-General's Office,
Colombo, July 2, 1918.

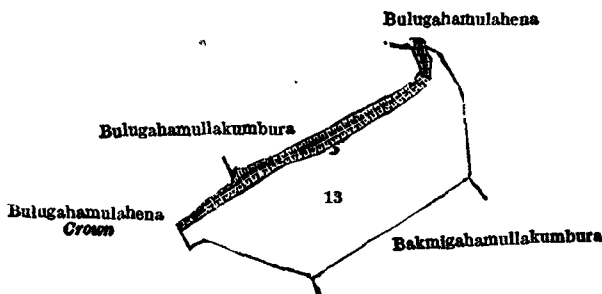
Scale of 8 Chains to an Inch.

C. R. LUNDIE,
for Surveyor-General.

III.—Preliminary plan 1,647.

Lot.	Name of Land.	Extent, A. R. P.
13	Bakmigahamullawewa (tank)	1 1 19

and bounded as follows : on the north by Bulugahamulahena to be declared the property of the Crown under the Waste Lands Ordinances, Bulugahamullakumbura claimed by Warnakula Ilansinghe Arachilage Pina Naide and others, Bulugahamulahena to be declared the property of Warnakulasuriya Ilansinghe Mudiyansele Ukku Menika and others under the Waste Lands Ordinances ; on the east by Bulugahamulahena to be declared the property of Warnakulasuriya Ilansinghe Mudiyansele Ukku Menika and others under the Waste Lands Ordinances ; on the south by Bakmigahamullakumbura claimed by Warnakula Ilansinghe Arachilage Pina Naide ; on the west by Bulugahamulahena to be declared the property of the Crown under the Waste Lands Ordinances.



Surveyor-General's Office,
Colombo, July 2, 1918.

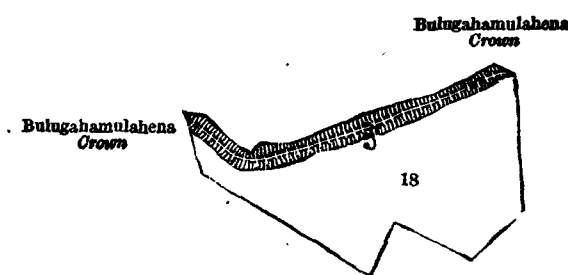
Scale of 4 Chains to an Inch.

C. R. LUNDIE,
for Surveyor-General.

IV.—Preliminary plan 1,647.

Lot.	Name of Land.	Extent, A. R. P.
18	Ihalawewa (tank)	1 2 24

and bounded as follows : on the north, east, south, and west by Bulugahamulahena to be declared the property of the Crown under the Waste Lands Ordinances.



Surveyor-General's Office,
Colombo, July 2, 1918.

Scale of 4 Chains to an Inch.

G. R. LUNDIE,
for Surveyor-General.

August 2, 1918.

J. M. DAVIES,
Special Officer.

Kurunegala S. O. No. 2,397.

Order under Section 2 of "The Waste Lands Ordinances of 1897, 1899, 1900, and 1903,"
declaring Lands to be Crown Property.

In the matter of the lands commonly called or known as Humbahawalakumbura, Pahalamahawela, &c., situate in the village of Yakadapotta, in the Baladora korale of the Dewameddi hatpattu of the Kurunegala District, in the North-Western Province, and of "The Waste Lands Ordinances of 1897, 1899, 1900, and 1903."

The notice required by section 1 of "The Waste Lands Ordinances of 1897, 1899, 1900, and 1903," having been duly published in manner prescribed by that section in respect of the above-named lands (*vide* Notice No. 6,872), and no claim having been made to the said lands or to any interest therein within the period of three months from the date specified in the said notice, I, John Murray Davies, Special Officer appointed under section 28 of the said Ordinances, under and by virtue of the powers vested in me in that behalf by section 2 of the said Ordinances, do hereby on this 27th day of August, 1918, order and declare that the said lands, as more fully described herein below, situate in the village of Yakadapotta, in the Baladora korale of the Dewameddi hatpattu of the Kurunegala District, in the North-Western Province, and shown as lots 21, 22, 28, 29, and 31 in preliminary plan 1,573 and in the annexed diagrams, and containing in extent 8 acres 3 roods and 8 perches, are the property of the Crown.

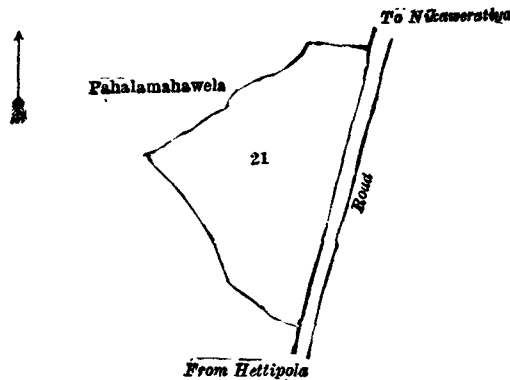
Description of the Lands referred to.

The following lots situated in the village of Yakadapotta, in the Baladora korale of the Dewameddi hatpattu of the Kurunegala District, in the North-Western Province, as described in the annexed diagrams:—

I.—Preliminary plan 1,573.

Lot.	Name of Land.	Extent, A. R. P.
21	Humbahawalakumbura	1 1 24

and bounded as follows: on the north by Pahalamahawela claimed by Arachchilage Kiri Banda and others; on the east by the road from Nikaweratiya to Hettipola; on the south and west by Pahalamahawela claimed by Arachchilage Kiri Banda and others.



Surveyor-General's Office,
Colombo, April 16, 1918.

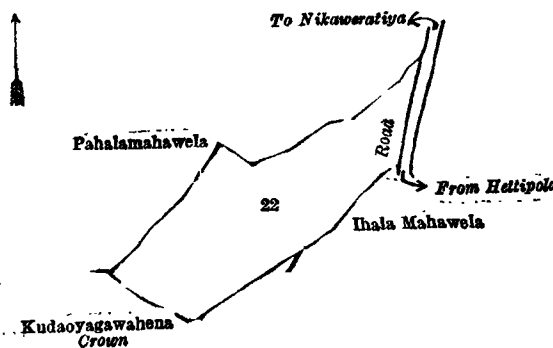
Scale of 4 Chains to an Inch.

C. R. LUNDIE,
for Surveyor-General.

II.—Preliminary plan 1,573.

Lot.	Name of Land.	Extent, A. R. P.
22	Pahalamahawela	1 1 5

and bounded as follows: on the north by Pahalamahawela claimed by Arachchilage Kiri Banda and others; on the east by the road from Nikaweratiya to Hettipola; on the south by Ihalamahawela claimed by Habarawaralage Appuhamy and others, Kudaoyagawahena declared to be the property of the Crown under the Waste Lands Ordinances; on the west by Kudaoyagawahena declared to be the property of the Crown under the Waste Lands Ordinances.



Surveyor-General's Office,
Colombo, April 16, 1918.

Scale of 4 Chains to an Inch.

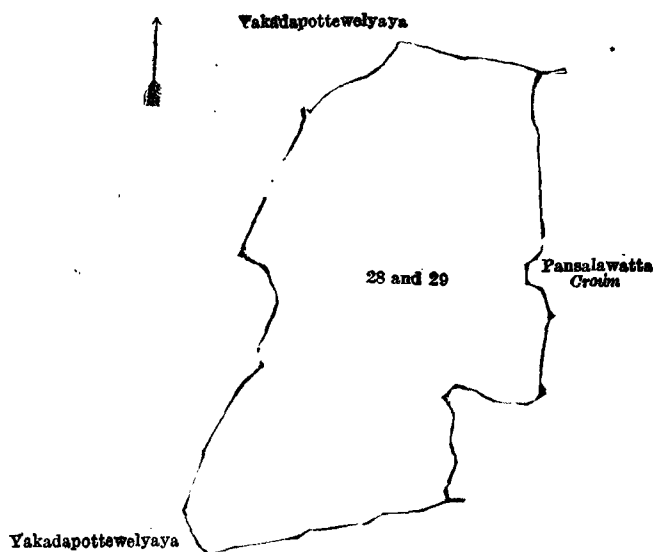
C. R. LUNDIE,
for Surveyor-General.

III.—Preliminary plan 1,573.

Lot.	Name of Land.	Extent, A. R. P.
28	Bulugahamullekumbura	1 2 7
29	Diyagamalagekumbura	3 2 26

5 0 33

and bounded as follows: on the north by Yakadapottewelyaya claimed by Arachchilage Kiri Banda and others; on the east by Pansalawatta declared to be the property of the Crown under the Waste Lands Ordinances; on the south and west by Yakadapottewelyaya claimed by Arachchilage Kiri Banda and others.



Surveyor-General's Office,
Colombo, April 16, 1918.

Scale of 4 Chains to an Inch.

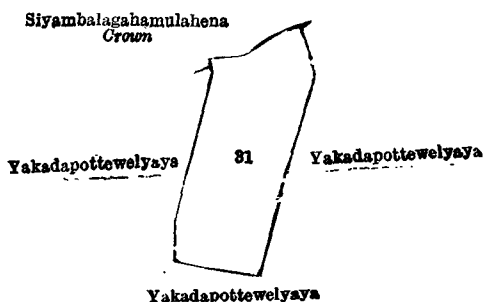
C. R. LUNDIE,
for Surveyor-General.

Lot.	Name of Land.
31	Kahatagahakumbura

IV.—Preliminary plan 1,573.

Extent, A. R. P.
0 3 26

and bounded as follows: on the north by Siyambalagahamulahena declared to be the property of the Crown under the Waste Lands Ordinances; on the east, south, and west by Yakadapottewelyaya claimed by Arachchilage Kiri Banda and others.



Surveyor-General's Office,
Colombo, April 16, 1918.

Scale of 4 Chains to an Inch.

C. R. LUNDIE,
for Surveyor-General.

August 27, 1918. J. M. DAVIES,
Special Officer

Kurunegala S. O. No. 2,398.

Order under Section 4, Sub-section (1), of "The Waste Lands Ordinances of 1897, 1899, 1900, and 1903," declaring Lands to be Crown Property.

In the matter of the lands commonly called or known as Paragahaelahena and Devatagollamukalana *alias* Kadurugahamulahena, situate in the village of Alawwa, in the Udukaha korale south of the Dambadeni hatpattu of the Kurunegala District, in the North-Western Province, and of "The Waste Lands Ordinances of 1897, 1899, 1900, and 1903."

WHEREAS in pursuance of section 1 of the said Ordinances it was duly declared and notified on the 24th day of August, 1917, that if no claim to the said lands, commonly called or known as Paragahaelahena and Devatagollamukalana *alias* Kadurugahamulahena, situate in the village of Alawwa, in the Udukaha korale south of the Dambadeni hatpattu of the Kurunegala District, in the North-Western Province, containing in extent 8 acres and 11 perches, and shown as lots 2G and 96D in preliminary plan 463 and in the annexed diagrams, was made to Norman Albert Hampton, Special Officer appointed under section 28 of the said Ordinances, within the period of three months from the date specified in the said notice, such lands would be declared to be the property of the Crown (*vide* Notice No. 6,521):

And whereas Samarakoon Mudiyansele Kapuruhami made claim thereto, and I, Norman Albert Hampton, Special Officer appointed under section 28 of the said Ordinances, made due inquiry into such claim; and whereas the said claimant and I came to an agreement in writing dated the 7th day of February, 1918, concerning the said lands, under section 4, sub-section (1), of the said Ordinances, whereby it was agreed that the said claimant should be declared the purchaser of the said lot 2G upon payment, on or before the 31st day of March, 1918, to the Government Agent at Kurunegala or to the Settlement Officer, in full with interest at 9 per cent. per annum, the balance due by him on account of the said lot 2G; and whereas the said claimant withdrew his claim to the remainder of the lands appearing in the said notice, *viz.*, the said lot 96D; and whereas it was further agreed by the said agreement that in default of such payment the claim of the said claimant to the said lot 2G in respect of which the said payment was to be made should also be considered to have been withdrawn, and the said lot 2G should be declared to be the property of the Crown; and whereas the said claimant has failed to make the said payment by the due date, the said lands, as more fully described herein below, are declared to be the property of the Crown.

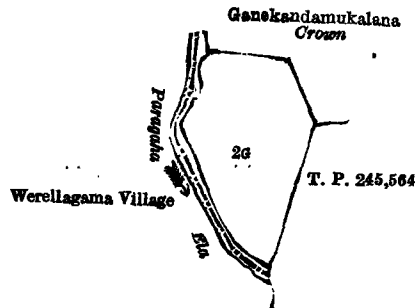
Description of the Lands referred to.

The following lots situated in the village of Alawwa, in the Udukaha korale south of the Dambadeni hatpattu of the Kurunegala District, in the North-Western Province, as described in the annexed diagram :—

I.—Preliminary plan 463.

Lot.	Name of Land.	Extent, A. R. P.
2G	Paragahaelahena	0 3 12

and bounded as follows : on the north by Ganekandamukulana declared to be the property of the Crown under the Waste Lands Ordinances ; on the east by Ganekandamukulana declared to be the property of the Crown under the Waste Lands Ordinances, T. P. 245,564 ; on the south and west by the Paragaha-ola (the village limit of Werellagama).



Surveyor-General's Office,
Colombo, July 30, 1918.

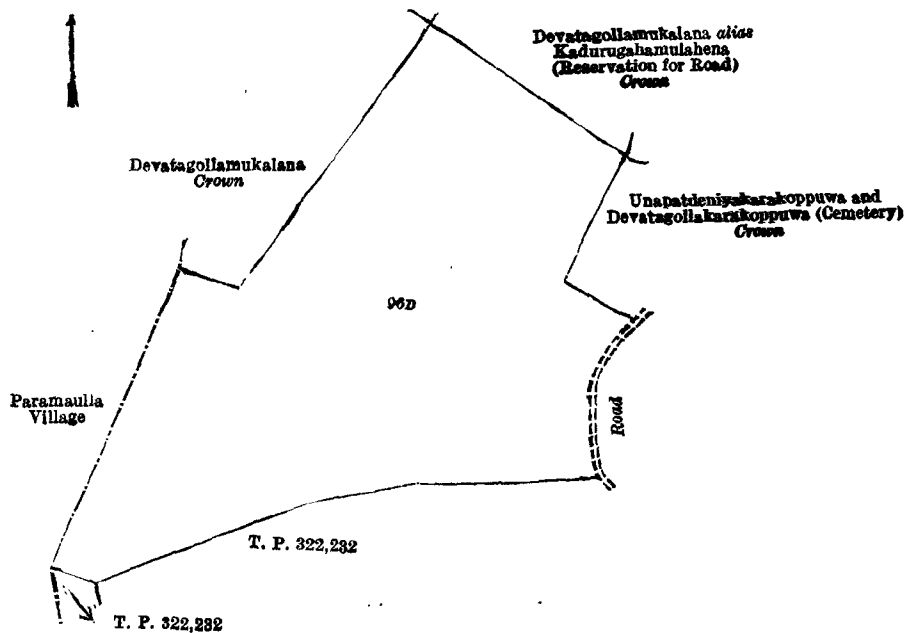
Scale of 4 Chains to an Inch.

C. R. LUNDIE,
for Surveyor-General.

II.—Preliminary plan 463.

Lot.	Name of Land.	Extent, A. R. P.
96D	Devatagollamukulana <i>alias</i> Kadurugahamulahena	7 0 39

and bounded as follows : on the north by Devatagollamukulana declared to be the property of the Crown under the Waste Lands Ordinances, Devatagollamukulana *alias* Kadurugahamulahena (reservation for road) declared to be the property of the Crown under the Waste Lands Ordinances ; on the east by Unapatdeniyakarakoppuwa and Devatagollakarakoppuwa (cemetery) declared to be the property of the Crown under the Waste Lands Ordinances, a road ; on the south by T. P. 322,232 ; on the west by the village limit of Paramaulla.



Surveyor-General's Office,
Colombo, July 30, 1918.

Scale of 4 Chains to an Inch.

C. R. LUNDIE,
for Surveyor-General.

N. A. HAMPTON,
Special Officer.

August 20, 1918.

Kurunegala S. O. No. 2,399.

Order under Section 4, Sub-section (1), of "The Waste Lands Ordinances of 1897, 1899, 1900, and 1903," declaring Lands to be Crown Property.

In the matter of the land commonly called or known as Ketimitiyawakumburapillewa, situate in the village of Ennaruwa, in the Yatikaha korale south of the Katugampola hatpattu of the Kurunegala District, in the North-Western Province, and of "The Waste Lands Ordinances of 1897, 1899, 1900, and 1903."

WHEREAS in pursuance of section 1 of the said Ordinances it was duly declared and notified on the 18th day of January, 1918, that if no claim to the land commonly called or known as Ketimitiyawakumburapillewa, situate in the village of Ennaruwa, in the Yatikaha korale south of the Katugampola hatpattu of the Kurunegala District, in the North-Western Province, containing in extent 3 roods, and shown as lot 76K in preliminary plan 963 and in the annexed diagram, was made to Norman Albert Hampton, Special Officer appointed under section 28 of the said Ordinances, within the period of three months from the date specified in the said notice, such land would be declared to be the property of the Crown, and dealt with on account of the Crown (*vide* Notice No. 6.743) :

And whereas Marasingha Mudiyansele Samel Naide made claim thereto, and I, Norman Albert Hampton, the aforesaid Special Officer, made due inquiry into such claim, and whereas the said claimant and I came to an agreement in writing dated the 22nd day of May, 1918, concerning the said lot 76K, under section 4, sub-section (1), of the said Ordinances, whereby it was agreed that the said claimant should pay, on or before the 22nd day of June, 1918, to the Settlement Officer, or to the Government Agent at Kurunegala, a sum of Rupees Eight (Rs. 8), being the balance due by him on account of the said lot 76K, together with interest thereon from the 3rd day of October, 1912; and whereas it was further agreed that in default of such payment the claim of the said claimant to the said land in respect of which the said payment was to be made should be considered to have been withdrawn, and the said land should be declared to be the property of the Crown, and whereas the said claimant has failed to make the said payment by the due date, the said land, as more fully described herein below, is declared to be the property of the Crown.

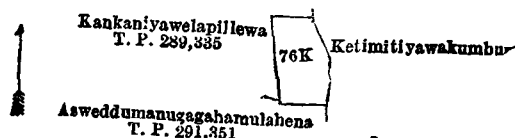
Description of the Land referred to.

The following lot situated in the village of Ennaruwa, in the Yatikaha korale south of the Katugampola hatpattu of the Kurunegala District, in the North-Western Province, as described in the annexed diagram:—

Preliminary plan 963.

Lot.	Name of Land.	Extent, A. R. P.
76K	Ketimitiyawakumburapillewa	0 3 0

and bounded as follows: on the north by Kankaniyawelapillewa sold by the Crown (T. P. 289,335); on the east by Ketimitiyawakumbura claimed by Samel Naide; on the south by Asweddumanugagahamulahena sold by the Crown (T. P. 291,351); on the west by Kankaniyawelapillewa sold by the Crown (T. P. 289,335).



Surveyor-General's Office,
Colombo, November 28, 1917.

Scale of 8 Chains to an Inch.

C. R. LUNDIE,
for Surveyor-General.

N. A. HAMPTON,
Special Officer.

August 17, 1918.

PRELIMINARY NOTICES.

Hambantota Notice No. 7,038.

Notice under "The Waste Lands Ordinances of 1897, 1899, 1900, and 1903."

TAKE notice that unless within three months from October 25, 1918, the persons, if any, who claim any interest in the lands hereinafter mentioned or in any one or more of such lands or to some interest therein make claim in person or in writing to the said lands or any of them or to some interest therein to J. M. Davies, Esq., Special Officer appointed under section 28 of "The Waste Lands Ordinances of 1897, 1899, 1900, and 1903," at his office at Colombo:

Such Special Officer, in pursuance of the powers vested in him by the said Ordinances, will declare by writing under his hand that the said lands, or such of them as to which no claim has been made, are the property of the Crown.

J. M. DAVIES,
Special Officer.

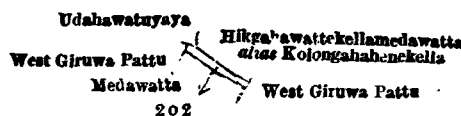
Description of the Lands referred to.

The following lots situated in the village of Debokkawa, in the East Giruwa pattu of the Hambantota District, in the Southern Province, as described in the annexed diagrams:—

I.—Preliminary plan 406.

Lot.	Name of Land.	Extent, A. R. P.
202	Para (path)	0 0 13

and bounded as follows: on the north by Udahawatuyaya (private), Hikgahawattokellamedawatta *alias* Kolongahahene-kella claimed by Alahaperuma Muhandirange Don Henarick *alias* Davith; on the east by the boundary of West Giruwa pattu; on the south by Medawatta claimed by Don Andrayas Amarakoon Dissanayaka; on the west by the boundary of the West Giruwa pattu.



Surveyor-General's Office,
Colombo, August 24, 1918.

Scale of 8 Chains to an Inch.

C. R. LUNDIE,
for Surveyor-General.

II.—Preliminary plan 406.

Lot.	Name of Land.	Extent, A. R. P.
14w	Path	0 0 19

and bounded as follows: on the north by Patangigahawatta claimed by Amarakoon Vidanegamage Dingirihamy, Mailagahawatta claimed by Amarakoon Vidanegamage Dinguruhamy, Julgahakoratuwa claimed by Panamulla Arachchige Janishamy; on the east by a road; on the south by Ambigahawatta claimed by A. A. Don Juan, Kospelakoratuwa claimed by Amarakoon Dissanayakage Cuvanihamy, Brutagahawatta claimed by Amarakoon Dissanayakage Babunhamy; on the west by Ketakelagahawatta granted at half-improved value.



Surveyor-General's Office,
Colombo, August 24, 1918.

Scale of 8 Chains to an Inch.

C. R. LUNDIE,
for Surveyor-General.

Hambantota S. O. 15—1918.

Kurunegala Notice No. 7,039.

Notice under "The Waste Lands Ordinances of 1897, 1899, 1900, and 1903."

TAKE notice that unless within three months from October 25, 1918, the persons, if any, who claim any interest in the lands hereinafter mentioned or in any one or more of such lands or to some interest therein make claim in person or in writing to the said lands or any of them or to some interest therein to J. M. Davies, Esq., Special Officer appointed under section 28 of "The Waste Lands Ordinances of 1897, 1899, 1900, and 1903," at his office at Colombo :

Such Special Officer, in pursuance of the powers vested in him by the said Ordinances, will declare by writing under his hand that the said lands, or such of them as to which no claim has been made, are the property of the Crown.

J. M. DAVIES,
Special Officer.

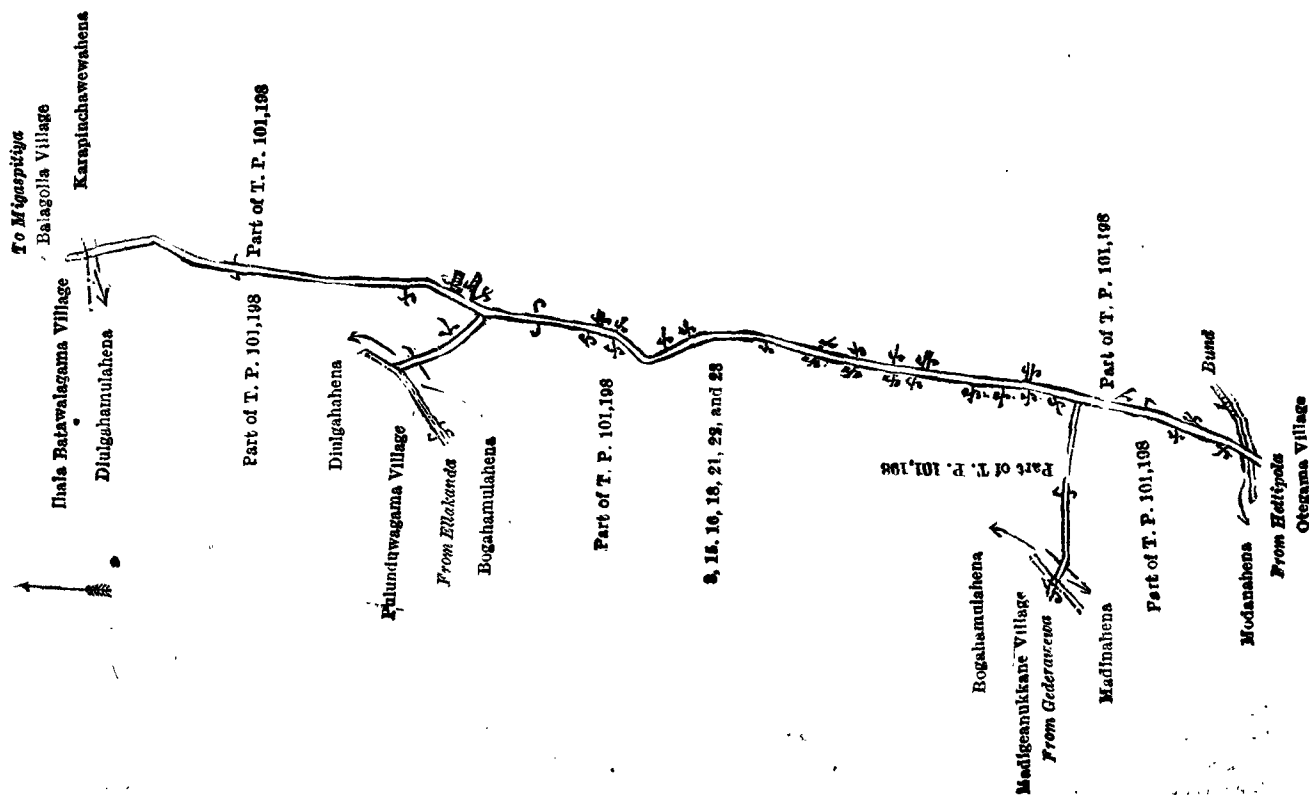
Description of the Lands referred to.

The following lots situated in the village of Konwewa, in the Giratalana korale of the Dewameddi hatpattu of the Kurunegala District, in the North-Western Province, as described in the annexed diagrams :—

I.—Preliminary plan 1,738.

Lot.	Name of Land.	Extent, A. R. P.	Lot.	Name of Land.	Extent, A. R. P.
3 ..	Gansabhawa road (road)	.. 0 0 4	22 ..	Gansabhawa road (road)	.. 0 0 9
15 ..	Oteg:mawewa (tank)	.. 0 0 6	23 ..	Do. 4 1 33
16 ..	Gansabhawa road (road)	.. 0 0 1			
18 ..	Do. 0 0 7			4 2 38
21 ..	Part of Gansabhawa road (road)	.. 0 0 18			

and bounded as follows : on the north by the village limit of Ihala Batawalegama, the village limit of Balagolla ; on the east by the village limit of Balagolla, Karapinchawewahena (private), part of T. P. 101,198 a bund ; on the south by the village limit of Otegama ; on the west by Modanahena (private), part of T. P. 101,198, Madinahena (private), the village limit of Madige Anukkane, Bogahamulahena (private), part of T. P. 101,198, Bogahamulahena (private), the village limit of Pulunduwagama, Diulgahahena (private), part of T. P. 101,198, Diulgahamulahena (private), the village limit of Ihala Batawalegama.



Surveyor-General's Office,
Colombo, August 27, 1918.

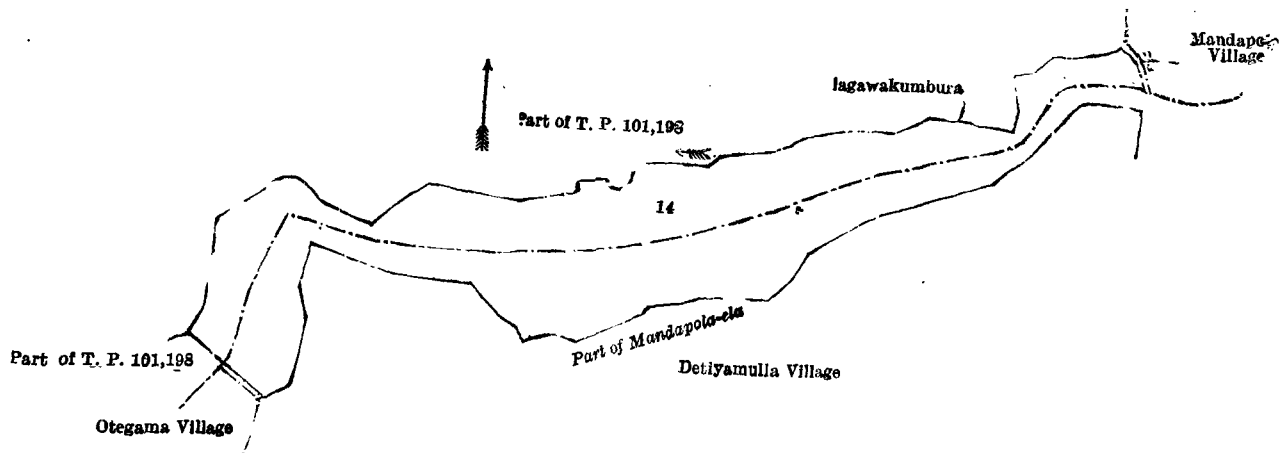
Scale of 16 Chains to an Inch.

C. R. LUNDIE,
for Surveyor-General.

II.—Preliminary plan 1,738.

Lot.	Name of Land.	Extent, A. R. P.
14	Mandapola-ela (part of stream)	2 0 28

and bounded as follows : on the north by part of T. P. 101,198, Ellagawakumbura (private) ; on the east by the village limit of Mandapola ; on the south by the village limit of Detiyamulla (part of Mandapola-ela) ; on the west by the village limit of Otegama, part of T. P. 101,198.



Surveyor-General's Office,
Colombo, August 27, 1918.

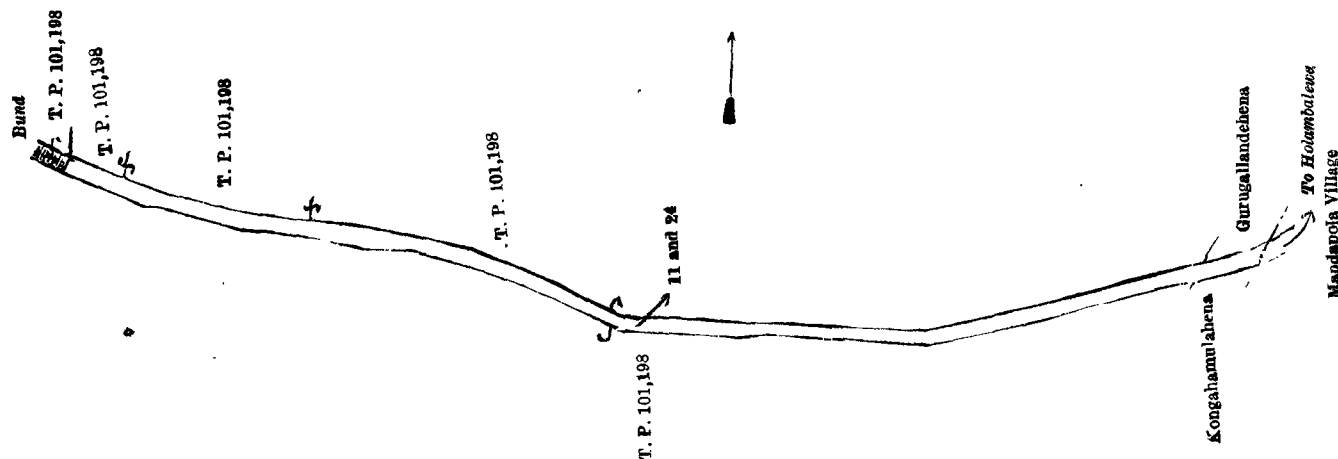
Scale of 4 Chains to an Inch.

C. R. LUNDIE,
for Surveyor-General.

III.—Preliminary plan 1,738.

Lot.	Name of Land.	Extent, A. R. P.
11	Gansabhawa road (road)	0 0 8
24	Do.	0 2 36
		0 3 4

and bounded as follows : on the north by T. P. 101,198, Gurugallandehena (private) ; on the east by the village limit of Mandapola ; on the south by Kongahamulahena (private), T. P. 101,198 ; on the west by a bund.



Surveyor-General's Office,
Colombo, August 27, 1918.

Scale of 4 Chains to an Inch.

C. R. LUNDIE,
for Surveyor-General.

Kurunegala S. O. 17—1918.

Kurunegala Notice No. 7,040.

Notice under "The Waste Lands Ordinances of 1897, 1899, 1900, and 1903."

TAKE notice that unless within three months from October 25, 1918, the persons, if any, who claim any interest in the lands hereinafter mentioned or in any one or more of such lands or to some interest therein make claim in person or in writing to the said lands or any of them or to some interest therein to J. M. Davies, Esq., Special Officer appointed under section 28 of "The Waste Lands Ordinances of 1897, 1899, 1900, and 1903," at his office at Colombo :

Such Special Officer, in pursuance of the powers vested in him by the said Ordinances, will declare by writing under his hand that the said lands, or such of them as to which no claim has been made, are the property of the Crown.

J. M. DAVIES,
Special Officer.

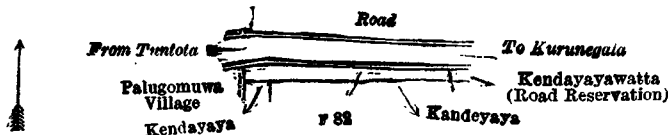
Description of the Lands referred to.

The following lots situated in the village of Bunnehepola, in the Katugampola korale south of the Katugampola hatpattu of the Kurunegala District, in the North-Western Province, as described in the annexed diagrams :—

I.—Preliminary plan 4,382.

Lot.	Name of Land.	Extent, A. R. P.
F 82	Road reservation	0 0 16

and bounded as follows : on the north by the road from Tuntota to Kurunegala ; on the east by Kendayayawatta (road reservation) claimed by M. K. M. Muhammadu Cassim and Crown ; on the south by Kandeyaya claimed by Muhammadu Cassim, Kendayaya (private) ; on the west by the village limit of Palugomuwa.



Surveyor-General's Office,
Colombo, September 7, 1918.

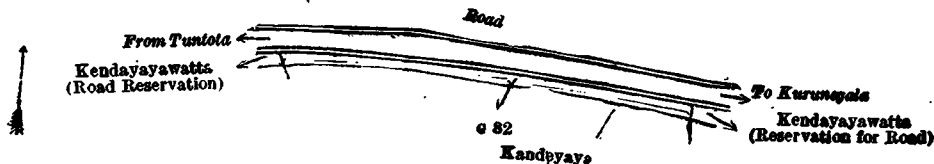
Scale of 4 Chains to an Inch.

C. R. LUNDIE,
for Surveyor-General.

II.—Preliminary plan 4,382.

Lot.	Name of Land.	Extent, A. R. P.
G 82	Road reservation	0 0 31

and bounded as follows : on the north by the road from Tuntota to Kurunegala ; on the east by Kendayayawatta (reservation for road) claimed by M. K. M. Muhammadu Cassim and Crown ; on the south by Kandeyaya claimed by Muhammadu Cassim ; on the west by Kendayayawatta (road reservation) claimed by M. K. M. Muhammadu Cassim and Crown.



Surveyor-General's Office,
Colombo, September 7, 1918.

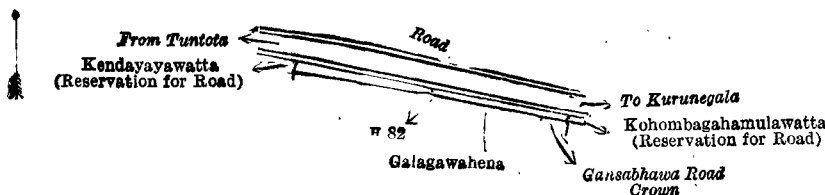
Scale of 4 Chains to an Inch.

C. R. LUNDIE,
for Surveyor-General.

III.—Preliminary plan 4,382.

Lot.	Name of Land.	Extent, A. R. P.
H 82	Road reservation	0 0 16

and bounded as follows : on the north by the road from Tuntota to Kurunegala ; on the east by Kohombagahamulawatta (reservation for road) claimed by M. K. M. Muhammadu Cassim and others and Crown ; on the south by Gansabhawa road belonging to the Crown, Galagawahena claimed by Marasinghe Mudiyansele Nilama ; on the west by Kendayayawatta (reservation for road) claimed by M. K. M. Muhammadu Cassim and Crown.



Surveyor-General's Office,
Colombo, September 7, 1918.

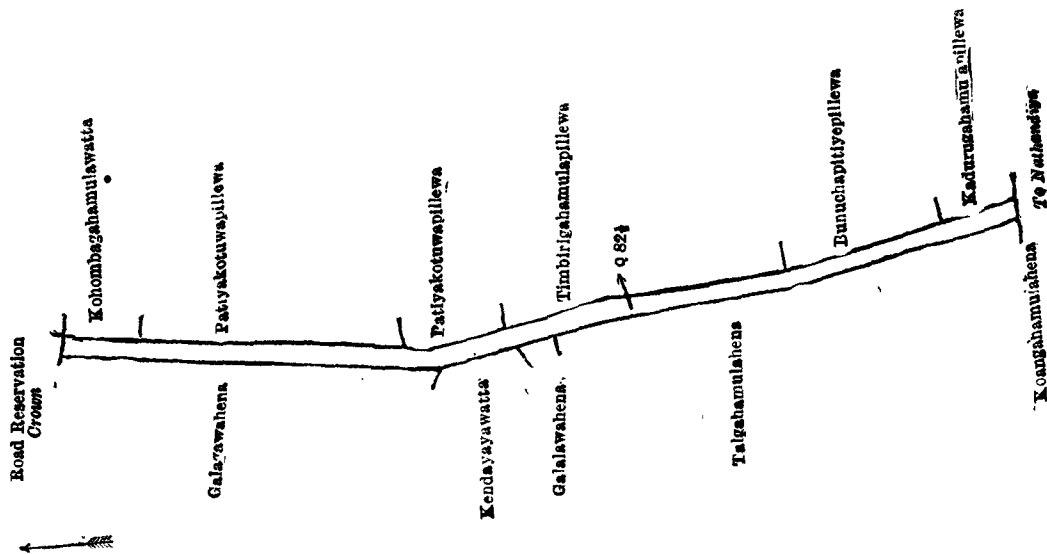
Scale of 4 Chains to an Inch.

C. R. LUNDIE,
for Surveyor-General.

IV.—Preliminary plan 4,382.

Lot.	Name of Land.	Extent, A. R. P.
Q 82½	Gansabhawa road	0 3 15

and bounded as follows : on the north by road reservation belonging to the Crown ; on the east by Kohombagahamulawatta claimed by Narasinghe Mudiyansele Appuhamy and others, Patiyakotuwapillewa claimed by Wijesinghe Suriya Arachchige Charis Appuhamy, Timbrigahamulapillewa claimed by Narasinghe Mudiyansele Appuhamy, Bunuchapitiyepillewa claimed by Narasinghe Mudiyansele Punchappuhamy and another, Kadurugahamulapillewa claimed by M. K. M. Muhammadu Cassim ; on the south by Koangahamulahena claimed by Mudalihamy and others ; on the west by Talgahamulahena claimed by Narasinghe Mudiyansele Punchappuhamy and another, Galagawahena claimed by Narasinghe Mudiyansele Nilama, Kendayayawatta claimed by M. K. M. Muhammadu Cassim, Galagawahena claimed by Narasinghe Mudiyansele Nilama,



Surveyor-General's Office,
Colombo, September 7, 1918.

Scale of 4 Chains to an Inch.

C. R. LUNDIE,
for Surveyor-General.

Kurunegala S. O. 18—1918.

Kurunegala Notice No. 7,041.

Notice under "The Waste Lands Ordinances of 1897, 1899, 1900, and 1903."

TAKE notice that unless within three months from October 25, 1918, the persons, if any, who claim any interest in the lands hereinafter mentioned or in any one or more of such lands or to some interest therein make claim in person or in writing to the said lands or any of them or to some interest therein to J. M. Davies, Esq., Special Officer appointed under section 28 of "The Waste Lands Ordinances of 1897, 1899, 1900, and 1903," at his office at Colombo :

Such Special Officer, in pursuance of the powers vested in him by the said Ordinances, will declare by writing under his hand that the said lands, or such of them as to which no claim has been made, are the property of the Crown.

J. M. DAVIES,
Special Officer.

Description of the Lands referred to.

The following lots situated in the village Dora-ebba, in the Yagampattu korale of the Katugampola hatpattu of the Kurunegala District, in the North-Western Province, as described in the annexed diagrams :—

I.—Preliminary plan 4,681.

Lot.	Name of Land.	Extent, A. R. P.
3	Kahatagahamulahena (reservation for road)	0 0 4

and bounded as follows : on the north by a road to Kebalagasagaregama ; on the east by T. P. 303,243 ; on the south by Kahatagahamulahena claimed by Mahatantrige Iseris Appuhamy of Galmuruwa and another ; on the west by Kahatagahamulahena claimed by R. Menika.



Surveyor-General's Office,
Colombo, September 19, 1918.

Scale of 4 Chains to an Inch.

A. H. G. DAWSON,
for Surveyor-General.

II.—Preliminary plan 4,681.

Lot.	Name of Land.	Extent, A. R. P.
7	Madangahamulahena (cemetery)	0 0 22

and bounded as follows : on the north and east by T. P. 297,165 ; on the south by a road from Kowulwewa ; on the west by Madangahamulahena claimed by Mahatantrige Iseris Mudalali of Galmuruwa.



Surveyor-General's Office,
Colombo, September 19, 1918.

Scale of 4 Chains to an Inch.

A. H. G. DAWSON,
for Surveyor-General.

Kurunegala S. O. 19—1918.

Uva Notice No. 7,042.

Notice under "The Waste Lands Ordinances of 1897 1899, 1900, and 1903."

TAKE notice that unless within three months from October 25, 1918, the persons, if any, who claim any interest in the lands hereinafter mentioned or in any one or more of such lands or to some interest therein make claim in person or in writing to the said lands or any of them or to some interest therein to J. M. Davies, Esq., Special Officer appointed under section 28 of "The Waste Lands Ordinances of 1897, 1899, 1900, and 1903," at his office at Colombo :

Such Special Officer, in pursuance of the powers vested in him by the said Ordinances, will declare by writing under his hand that the said lands, or such of them as to which no claim has been made, are the property of the Crown.

J. M. DAVIES,
Special Officer.

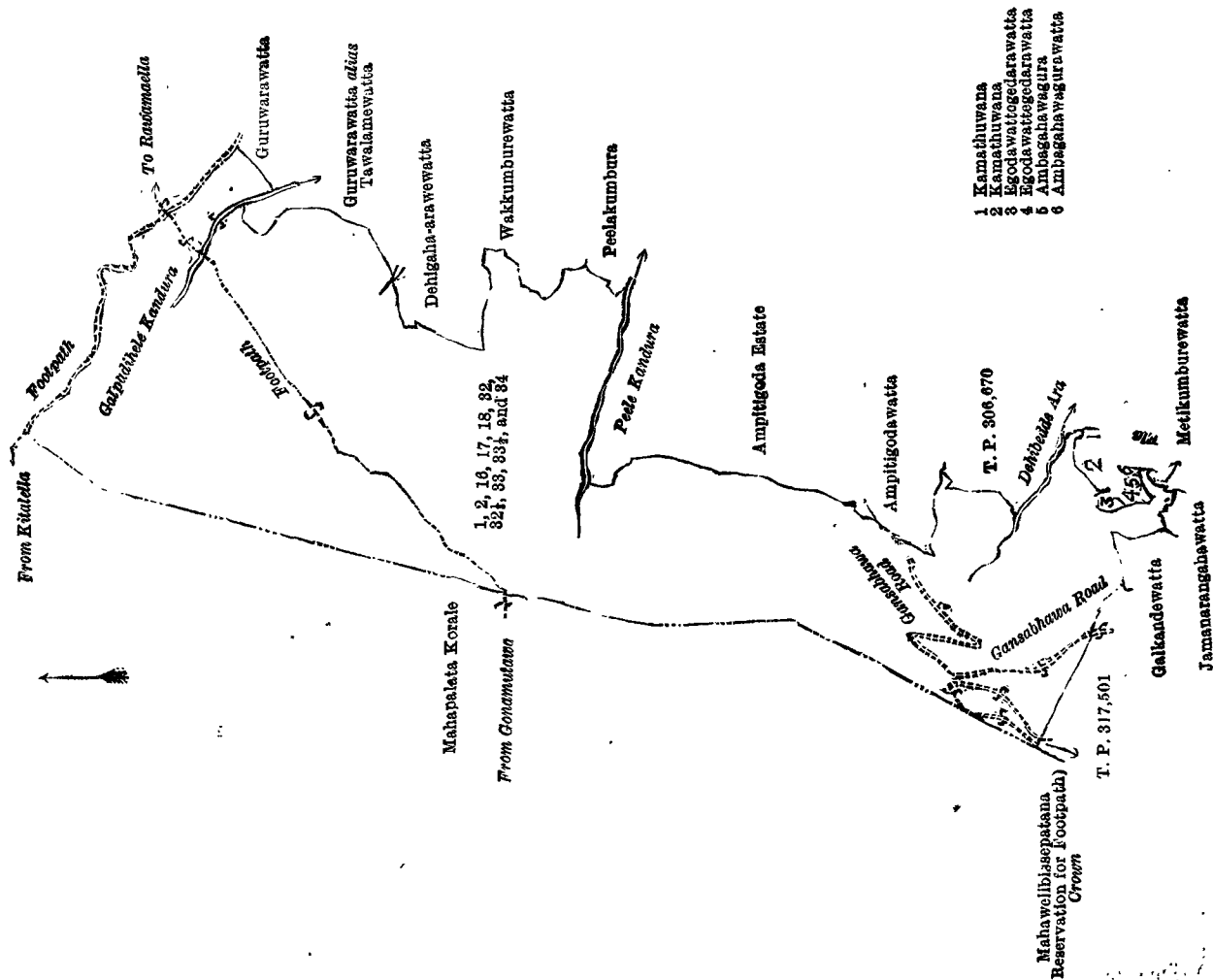
Description of the Lands referred to.

The following lots situated in the village of Bambaragama, in the Kumbalwela korale of the Yatikinda division, in the Province of Uva, as described in the annexed diagrams :—

I.—Preliminary plan 247.

Lot.	Name of Land.	Extent, A. R. P.	Lot.	Name of Land.	Extent, A. R. P.
1	Gedimahaelapatana, Tawalame-watta, Ketamillagastennetawalanmandiya, and Hirillapatana..	46 0 26	18	Ampitigodawatta	5 1 24
2	Ampitigoda <i>alias</i> Tawalame-watta..	6 0 35	32	Dehibeddehena	2 1 33
16	Kiwulewatta ..	2 2 31	32½	Egodawatta	1 2 39
17	Ampitigodapatana, Patatawalame-watta, Gedumahelapatana, Hurillapatana ..	93 1 4	33	Ampitigodapatana	20 2 31
			33½	Do.	1 1 17
			34	Ampitigodagalellehulahapatana	3 1 27
					183 1 27

and bounded as follows : on the north by the boundary of the Mahapalata korale, a footpath from Kitalella ; on the east by a footpath from Kitalella, Guruwarawatta claimed by Arunasalampulle and another, the Galpadikelekandura, Guruwarawatta *alias* Tawalame-watta claimed by Periananpillai and another, Dehigaha-arawewatta claimed by T. Arunasalampillai and another, Wakkumburewatta (private), Peelakumbura claimed by Dambawinna Ratemahatmaya, the Peelekandura, Ampitigoda estate claimed by A. S. Sinnatambipillai, Ampitigodawatta claimed by ditto, T. P. 306,670, the Dehibedde-ara, an ela, Kamathuwana claimed by Metikumburewatta, Egodawattegedarawatta claimed by Egodawattegedera Mutumenika and others, Egodawattegedarawatta claimed by Egodawatte Jayasundera Mudiyansele Appuhami and others, Ambagahawagura claimed by Heenkende Mudiyansele Kiriwante, Ambagahawagurewatta claimed by Metikumburegedera Kiriwanthe, an ela ; on the south by Metikumburewatta claimed by Metikumburegedera Sudu Menika, Jamanarangahawatta claimed by Jamanarangahawattegedera Siribaddana, Galkandewatta claimed by Sinnakangany of Ampitigoda, T. P. 317,501, Mahawelibissepatana (reservation for footpath) belonging to the Crown ; on the west by the boundary of the Mahapalata korale.



Surveyor-General's Office,
Colombo, June 27, 1918.

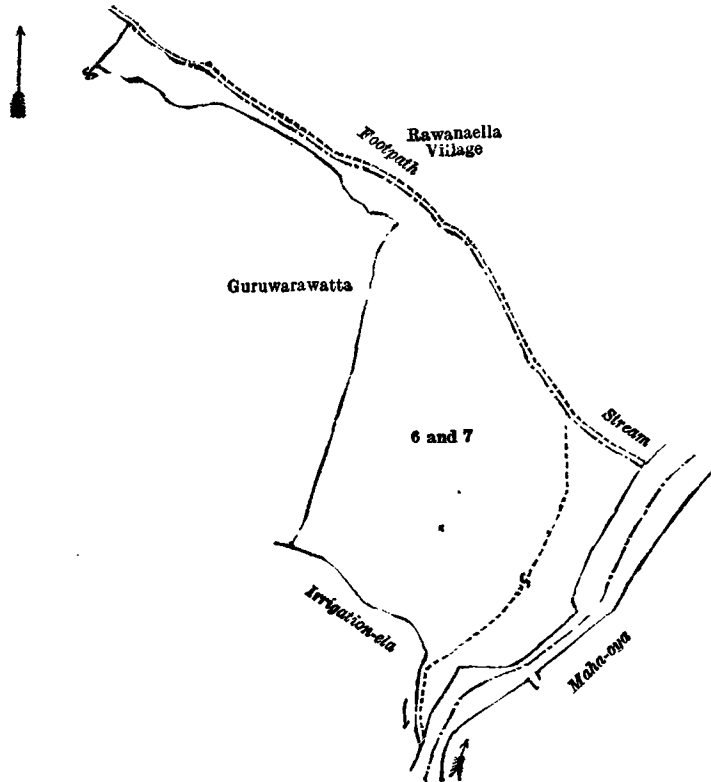
Scale of 16 Chains to an Inch.

C. R. LUNDIE
for Surveyor-General.
C 8

II.—Preliminary plan 247.

Lot.	Name of Land.	Extent, A. R. P.
6	Gedumahelapatana	0 3 21
7	Saibuwatta <i>alias</i> Egodagannilewatta	3 2 12
		4 1 33

and bounded as follows: on the north by a footpath (the village limit of Rawanaella); on the east by a footpath (the village limit of Rawanaella), a stream, the Maha-oya; on the south by the irrigation channel; on the west by Guruwarawatta claimed by Arunasalampulle and another.



Surveyor-General's Office,
Colombo, June 27, 1918.

Scale of 4 Chains to an Inch.

C. R. LUNDIE,
for Surveyor-General.

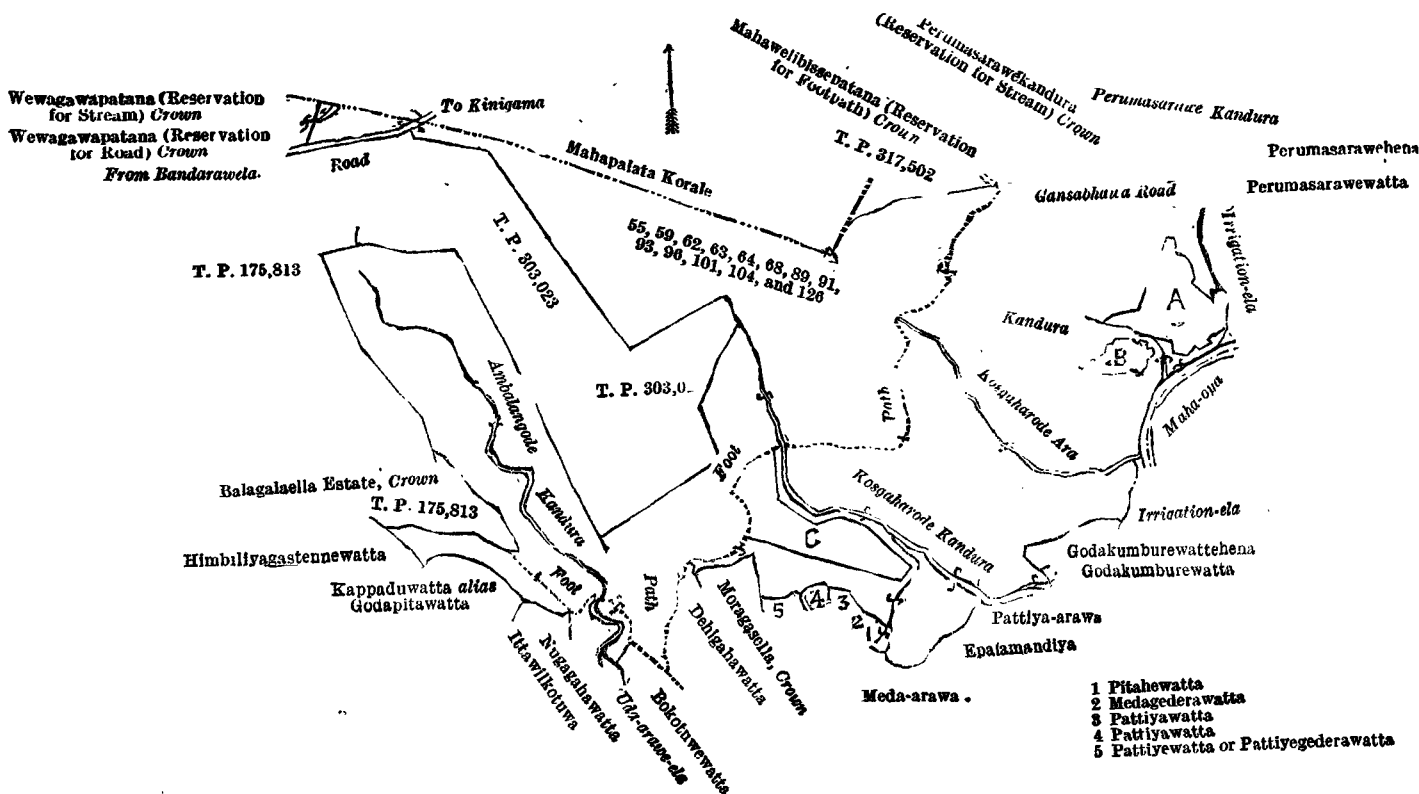
III.—Preliminary plan 247.

Lot.	Name of Land.	Extent, A. R. P.	Lot.	Name of Land.	Extent, A. R. P.
55	Godakumburehena	0 2 22	91	Kudumiriswelgodapatana <i>alias</i> Kosgaharodepatana	11 3 17
59	Hapurodepatana, Galellepata, Godakumburewatta, and Perumasarawepatana	45 1 7	93	Kudumiriswelgoda <i>alias</i> Kosgaharodepatana (reservation for stream)	1 0 27
62	Wewagawapatana and Welibissepata	45 0 13	96	Mahadelibissa, Kandurearawa, and Ilipatugalepatana	28 0 10
63	Kosgaharodakele	1 0 29	101	Kudumiriswelgodapatana, Keeragalapatana, Pitawatta, Peelearawa	4 0 12
64	Do.	4 1 18	104	Kudumiriswelgodapatana	4 1 3
68	Wewagawapatana	1 1 16	126	Hompologoda <i>alias</i> Dunurodepatana	4 0 27
89	Dunugerodekelepatana, Hompologoda, Welibissepata, and Medahinna (reservation for Dunugerodekandura or Ambalangodekandura)	25 2 24			177 0 25

and bounded as follows: on the north by the boundary of the Mahapalata korale, T. P. 317,502, Mahawelibissepata (reservation for footpath) belonging to the Crown, T. P. 317,501, Perumasarawekandura (reservation for stream) belonging to the Crown, the Perumasarawekandura; on the east by Perumasarawehena claimed by Mulutukumbure Dingiri Appu, Perumasarawewatta claimed by ditto, the irrigation ela, the Maha-oya, the irrigation ela, Godakumburewattahena claimed by Jayaweera Mudiyansele Loku Menika, Godakumburewatta claimed by ditto, the Kosgaharodekandura, Pattiya-arawa claimed by Adikari Jayasundera Herat Mudiyansele Arthur Edward Jayasundera, Epalamandiya claimed by Dambagollegedera Jayaweera Mudiyansele Sudu Banda and another; on the south by Meda-arawa claimed by Pattiya-arawegedera Siyatu, Pitahewatta claimed by Lanka Adikari Rajapaksa Mudiyansele Kadurugamuwe Gama-gedera Appuhamy, the Pitaha-ela, Medagederawatta claimed by Medagedera Ukku Banda, Pattiya-watta claimed by Ratnabarana Mulacharige Balahami Rannaide and another, Pattiya-watta, claimed by Medagedera Ukku Banda, *ex* Arachchi Pattiya-watta or Pattiya-gederawatta claimed by Ratnabarana Mulacharige Balahami Rannaide and another, Moragasella belonging to the Crown, Dehigahawatta claimed by Jayaweera Mudiyansele Hudu Menika, Bokatuwewatta claimed by Dhammaratana High Priest; on the west by Uda-arawe-ela, the Ambalangodakandura, Nugahawatta claimed by Adikari Mudiyansele Appuhamy, Ittawelkotuwa claimed by Kumbalbeddegedera Kiri Banda, Kappadu-watta *alias* Godapitawatta claimed by Adikari Mudiyansele Appuhamy, Himbiliyagastennewatta claimed by Raman Ambalakaramagan Sinna, T. P. 175,813, Balagallaella estate belonging to the Crown, T. P. 175,813, T. P. 303,023, the road from Kiniyama to Bandarawela, Wewagawapatana (reservation for road) belonging to the Crown, Wewagawapatana (reservation for stream) belonging to the Crown.

NOTE.—The following lots lying within the above boundaries are excluded from this part of the notice, and their aggregate acreage of 11 acres 2 roods and 35 perches is not included in the acreage of 177 acres and 25 perches given above :—

Preliminary plan 247.					
Lot.	Name of Land.	Extent, A. R. P.	Lot.	Name of Land.	Extent, A. R. P.
A 52 ..	Godakumburehenewatta	.. 0 1 35	c 92 ..	Kudumiriswelgoda <i>alias</i> Kosgaharodepatana (reservation for foot-path)	.. 0 2 7
A 53 ..	Do.	.. 1 0 39	c 94 ..	Do. (T. P. 300,316)	.. 5 0 27
A 54 ..	Godakumbura	.. 2 0 14			
A 56 ..	Uda-arawa	.. 0 3 17			
B 57 ..	Hapurodearawa	.. 0 3 37			
B 58 ..	Mudunkotuwwewatta	.. 0 1 19			11 2 35



Surveyor-General's Office,
Colombo, June 27, 1918.

Scale of 16 Chains to an Inch.

C. R. LUNDIE,
for Surveyor-General.

IV.—Preliminary plan 247.

Lot.	Name of Land.	Extent, A. R. P.
147 ..	Elamalepatana and Wetahirapatana	.. 80 2 25

and bounded as follows : on the north by Balagalaella tea estate belonging to the Crown; on the east by Balagalaella tea estate belonging to the Crown, Balagalaella tea estate claimed by Mr. G. H. F. Lushington, T. P. 213,413, Balagalaella tea estate claimed by Mr. G. H. F. Lushington; on the south by T. Ps. 168,498, 168,497, 83,376, Balagalaella tea estate belonging to the Crown, Balagalaella tea estate claimed by the proprietor of Balagalaella tea estates, T. P. 83,376; on the west by the boundary of the Mahapalata korale.

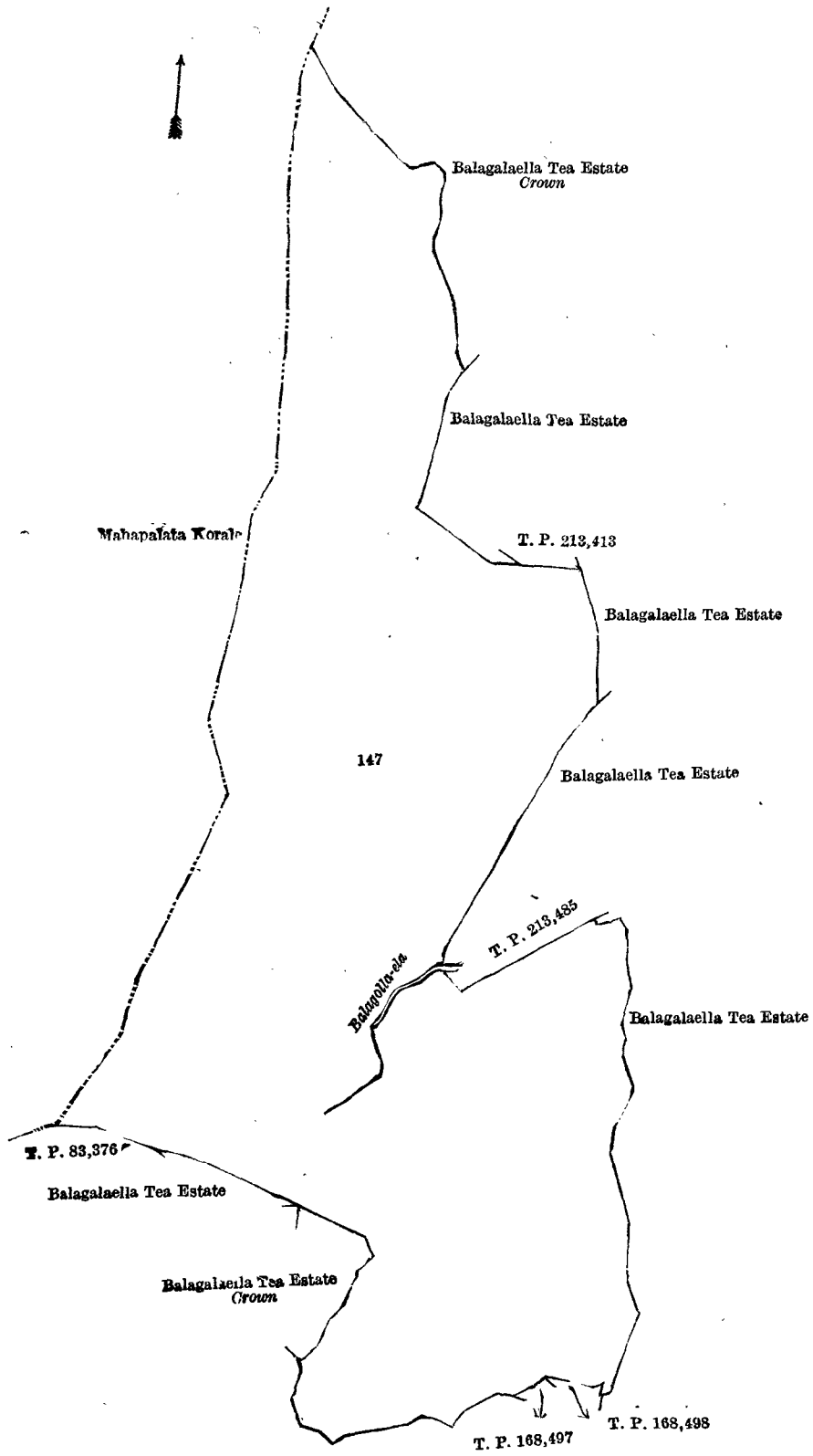
[For Diagram see page 1994.]

V.—Preliminary plan 247.

Lot.	Name of Land.	Extent, A. R. P.
169 ..	Deiyannepatana	.. 2 3 12
173 ..	Deiyannekumburepatana and Waralhinnepatana	.. 1 1 34
174 ..	Do.	.. 1 2 9
		5 3 15

and bounded as follows : on the north by an ela; on the east by the Otumbekandura; on the south by T. P. 150,796, Weralhinnepatana claimed by Liyangahawela Tea Estates Company, T. P. 82,504, Waralhinne-deiyannekumbura claimed by the Kataragama Dewale, an ela, T. P. 150,796; on the west by the Maha-oya, an ela.

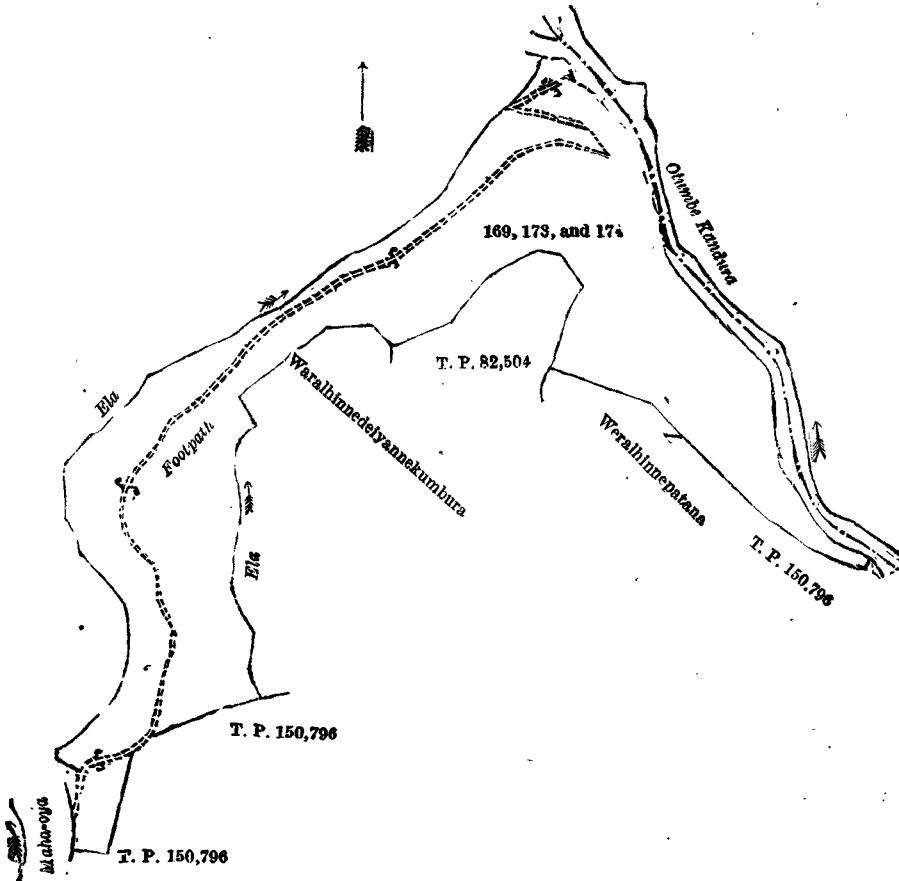
[For Diagram see page 1995.]



Scale of 8 Chains to an Inch.

Surveyor-General's Office,
Colombo, June 27, 1918.

C. R. LUNDIE,
for Surveyor-General.



Surveyor-General's Office,
Colombo, June 27, 1918.

Scale of 4 Chains to an Inch.

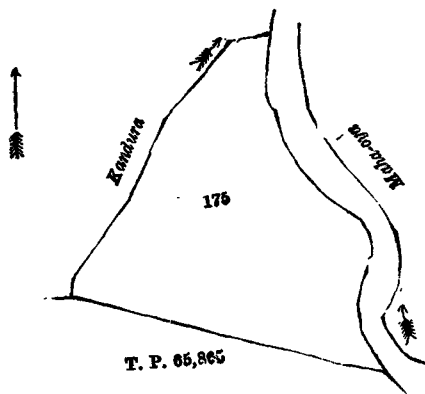
C. R. LUNDIE,
for Surveyor-General.

VI.—Preliminary plan 247.

Lot.	Name of Land.
175	Mullearawepatana

Extent, A. R. P.
2 1 35

and bounded as follows : on the north by a kandura ; on the east by the Maha-oya ; on the south by T. P. 65,865 ; on the west by the kandura.



Surveyor-General's Office,
Colombo, June 27, 1918.

Scale of 4 Chains to an Inch.

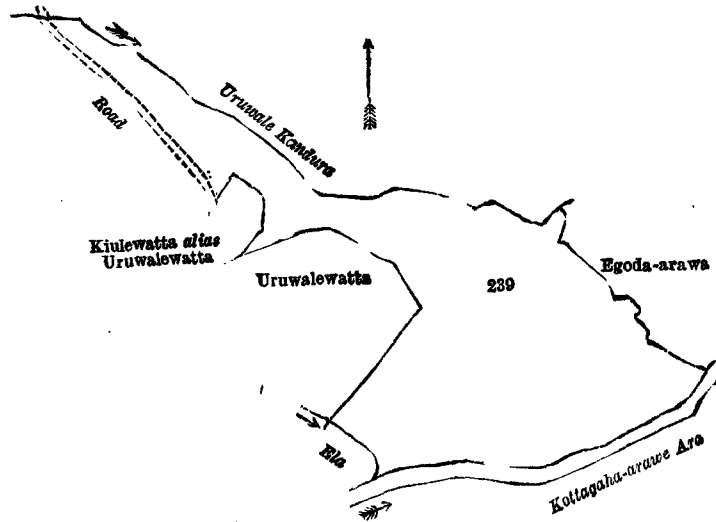
C. R. LUNDIE,
for Surveyor-General.

VII.—Preliminary plan 247.

Lot.	Name of Land.
239	Uruwalewatta

Extent, A. R. P.
3 2 0

and bounded as follows ; on the north by the Uruwalekandura ; on the east by Egoda-arawa claimed by Kottagaha Siyatu ; on the south by the Kottagaha-arawe-ara ; on the west by an ela, Uruwalewatta claimed by Polgahagolla H. Hudu Banda and others, Kinlewatta alias Uruwalewatta claimed by Hattotuwegamage Puchiappanary, & others.



Surveyor-General's Office,
Colombo, June 27, 1918.

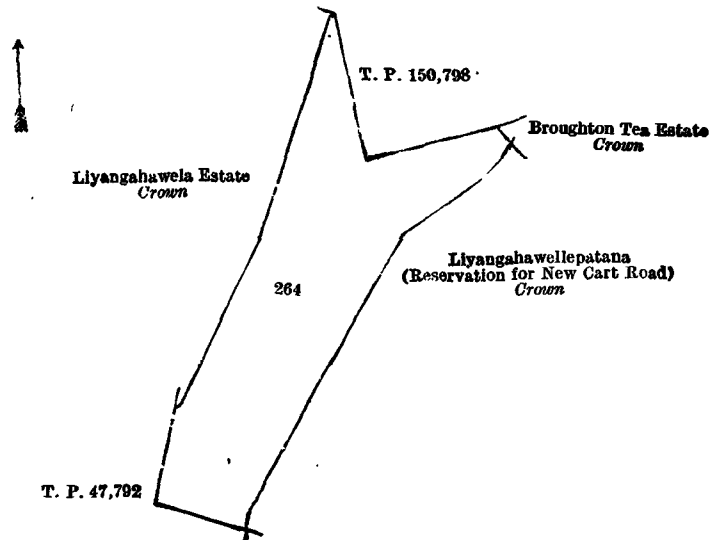
Scale of 4 Chains to an Inch.

C. R. LUNDIE,
for Surveyor-General.

VIII.—Preliminary plan 247.

Lot.	Name of Land.	Extent, A. R. P.
264	Liyangahawellepatana	2 2 15

and bounded as follows: on the north by T. P. 150,798; on the east by Broughton tea estate belonging to the Crown, Liyangahawellepatana (reservation for new cart road) belonging to the Crown; on the south by T. P. 47,792; on the west by T. P. 47,792, Liyangahawela estate belonging to the Crown.



Surveyor-General's Office,
Colombo, June 27, 1918.

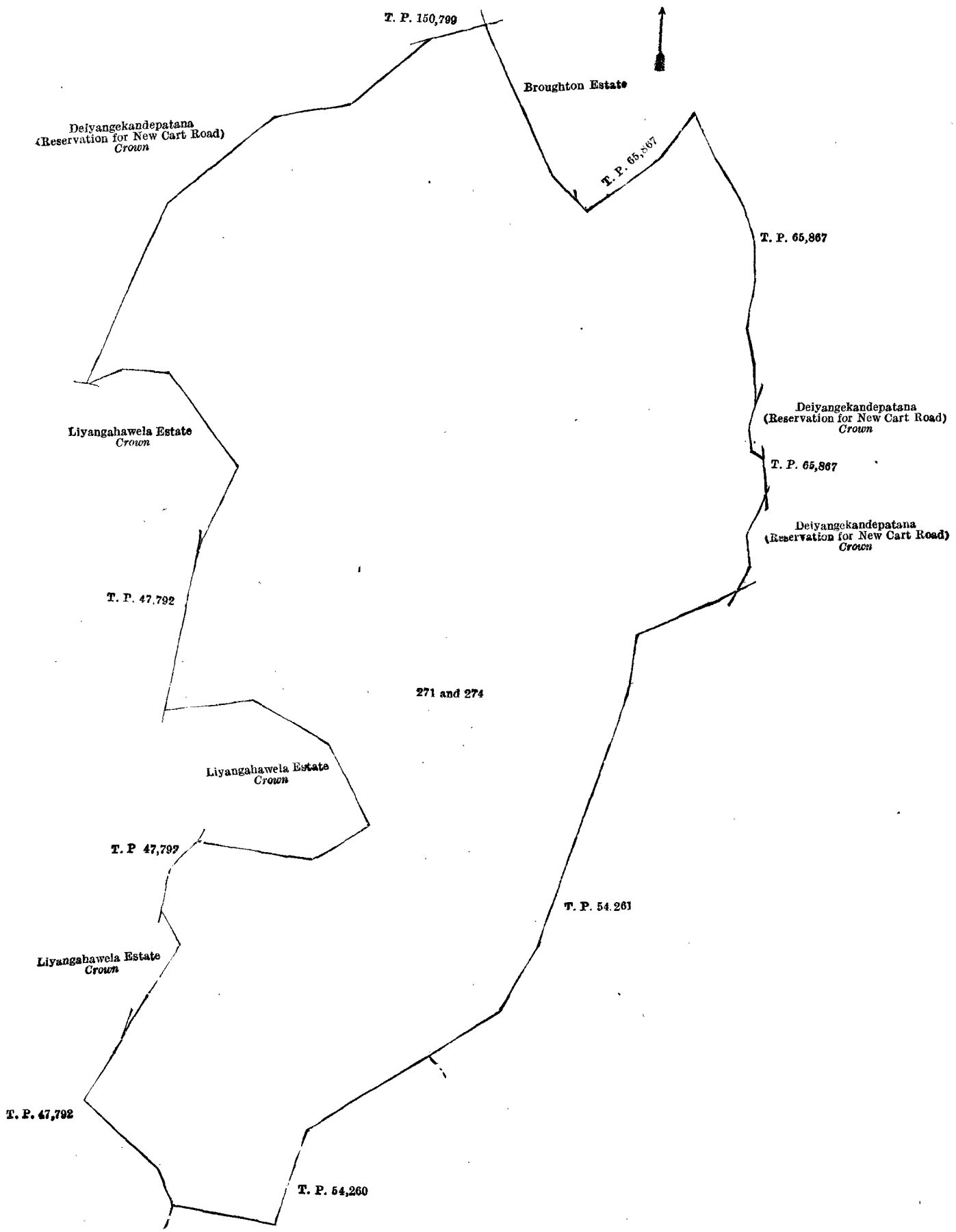
Scale of 4 Chains to an Inch.

C. R. LUNDIE,
for Surveyor-General.

IX.—Preliminary plan 247.

Lot.	Name of Land.	Extent, A. R. P.
271	Deiyangekandepatana	1 3 18.50
274	Deiyangekandepatana and Liyangahawelapatana	42 2 24
		44 2 2.50

and bounded as follows: on the north by Deiyangekandepatana (reservation for new cart road) belonging to the Crown, T. P. 150,799, Broughton estate claimed by Messrs. J. A. Bell & Co., T. P. 65,867; on the east by T. P. 65,867, Deiyangekandepatana (reservation for new cart road) belonging to the Crown, T. P. 65,867, Deiyangekandepatana (reservation for new cart road) belonging to the Crown, T. P. 54,261; on the south by T. P. 54,261, T. P. 54,260, T. P. 47,792; on the west by T. P. 47,792, Liyangahawela estate belonging to the Crown, T. P. 47,792, Liyangahawela estate belonging to the Crown, T. P. 47,792, Liyangahawela estate belonging to the Crown, Deiyangekandepatana (reservation for new cart road) belonging to the Crown.



Surveyor-General's Office,
Colombo, June 27, 1918.

Scale of 4 Chains to an Inch.

Uva S. O. 6—1918.

C. R. LUNDIE,
for Surveyor-General.

Colombo Notice No. 7,043.

Notice under "The Waste Lands Ordinances of 1897, 1899, 1900, and 1903."

TAKE notice that unless within three months from October 25, 1918, the persons, if any, who claim any interest in the land hereinafter mentioned appear before the Assistant Government Agent of the Colombo and Negombo Districts of the Western Province, at his office in Colombo, and make claim in person or in writing to the said land or to some interest therein:

Such Assistant Government Agent, in pursuance of the powers in him vested by the said Ordinances, will declare by writing under his hand that the said land, to which no claim has been made, is the property of the Crown.

W. K. H. CAMPBELL,
Assistant Government Agent.

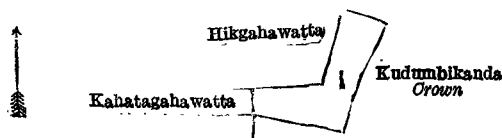
Description of the Land referred to.

The following lot situated in the village of Hissella, in Gangaboda pattu of Siyane korale east, in the Colombo District of the Western Province, as described in the annexed diagram:—

Advance extract No. 4 of block survey preliminary plan 55.

Lot.	Name of Land.	Extent, A. R. P.
1	Kudumbikandalanda	0 1 3

and bounded as follows: on the north, east, and south by Kudumbikanda belonging to Crown; and on the west by Kahatagahawatta claimed by K. Lawara and others and Hikgahawatta claimed by K. Lawara and others.



Surveyor-General's Office,
Colombo, August 19, 1918.

Scale of 4 Chains to an Inch.

C. R. LUNDIE,
for Surveyor-General.

LAND SALES IN THE SOUTHERN PROVINCE.

No. 3,187, S. P.—The Government Agent, Southern Province, will on Tuesday, December 17, 1918, at 1 P.M., at his office in Galle Kachcheri, put up to auction, for sale or settlement, or will otherwise dispose of, the under-mentioned portions of Crown land, in accordance with the regulations of Government regarding land sales. Sixteen allotments of land situated in the Wellaboda pattu division of the Galle District of the Southern Province.

Preliminary plan 10,260. Village—Batapola. Applicant—Mr. S. T. de Silva of Ambalangoda.

Lot.	Name of Land.	Name of Claimant.	Description.	Extent. Upset price A. R. P. per acre, Rs.
6	Gulanegodadeniya	.. Crown	.. Deniya	.. 3 1 38 50
15	Dahachakandedeniya	.. do.	.. do.	.. 3 2 3 60
26	Galwalalangaudumullekumbura	Kodituwakku Hendrick Appu	.. Paddy field	.. 3 1 22 100
28	Galwalalangaudumulledeniya	.. Crown	.. Deniya	.. 1 1 28 75
32	Attahaulekumbura	.. Mawanane Hewage Jian de Silva and others	.. Paddy field	.. 4 0 25 100
48	Pattraketiypawarapalla	.. Jasentunamby Emanis	.. Owita	.. 0 1 2 75
53	Mahawelaudumullekumbura	.. Iggalahewage Odiris	.. Threshing-floor	.. 0 2 1 75
57	Mawelaudumulledeniya	.. do.	.. Deniya	.. 0 1 6 75
62	Dandaneudumullepawarapala	.. Ampegama Kodituwakku Hendrick Appu	.. Deniya	.. 0 2 10 75
63	Gahalakolakumburedeniya	.. Crown	.. do.	.. 3 0 4 75
68	Kosgahalangadeniya	.. Dahuwatumulle Gamage Arnolis	.. do.	.. 0 2 18 75

Preliminary plan 10,150. Village—Karandeniya. Applicant—Pettahakuru Gomis of Karandeniya.

4723	Galwalalangawatta	.. Pettahakuru Gomis	.. Cinnamon Plantation	.. 0 0 28 60
				.. — 20

Preliminary plan 10,402. Village—Metiwala. Applicant—Ambalangodage Andris de Silva of Peraliya.

1	Kiralana	.. Crown	.. Marshy deniya	.. 9 1 35 40
---	----------	----------	------------------	--------------

Preliminary plan 10,797. Village—Kobeituduwa. Applicant—T. Ondiris Silva of Kobeituduwa.

7	Tuduwemanana	.. Crown	.. Jungle	.. 0 0 28 80
10	Do.	.. do.	.. Native garden	.. 0 1 4 90

Preliminary plan 3,873. Village—Magala. Applicant—Nil.

6403	Kottawella	.. Hewahakuru Asanaris and another of Koswatumanana	.. Garden	.. 1 0 26 40
------	------------	---	-----------	--------------

Further information regarding these lands can be obtained from the Government Agent, Southern Province and plans of them from the Surveyor-General.

Colonial Secretary's Office,
Colombo, October 17, 1918.

R. E. STUBBS,
Colonial Secretary.

No. 3,188, S. P.—The Government Agent, Southern Province, will on Tuesday, February 4, 1919, at 1 P. M., at his office in Galle Kachcheri, put up to auction, for sale or settlement, or will otherwise dispose of, the under-mentioned portions of Crown land, in accordance with the regulations of Government regarding land sales. Nine allotments of land situated in the Gangaboda pattu division of the Galle District of the Southern Province.

Lot.	Name of Land.	Preliminary plan 10,896. Village—Ihala Kimbiya. Applicant—Nil.		Description.	Extent. Upset price	
		Name of Claimant.			A. R. P. per acre, Rs.	
1	Madagodaduwa ..	—	..	Old garden (not for sale) ..	—	—*
2	Do. ..	—	..	do. ..	—	—*
3	Do. ..	(1) Liyanadurage Edo, (2) Weliwitigodage	..	Old garden ..	2 1 21	80
		Jangris of Ihala Kimbiya	..	Plantation ..	—	198
4	Madaduawawatta ..	Weliwitigodage Simandiris	..	Contains coconut ..	0 2 0	80
			..	Plantation ..	—	104
5	Pansalawatta ..	Sumangala Terrunnanse of Ihala Kimbiya	..	Contains coconut ..	0 1 11	80
		Pansala	..	Plantation ..	—	23
Preliminary plan 10,912. Village—Etkandura. Applicant—Nil.						
1	Dediwiladuwa or Gurugodella	Crown	Waste land (not for sale) ..	0 1 5	—†
		Applicant—Demalahewage Mathes of Diviture.	..	High jungle ..	0 2 11	50
		Applicant—Nil.	..			
3	Dediwiladuwa or Gurugodella	Wannipura Podiya	Garden ..	0 0 20	40
			..	Plantation ..	—	6
4	Do. ..	Crown	High jungle (not for sale) ..	0 0 17	—†
5	Do. ..	Jasentu Liyana Andris de Silva	..	Contains rubber ..	0 0 19	40
			..	Plantation ..	—	27
6	Do. ..	Crown	Waste land (not for sale) ..	0 0 14	—†
		Applicant—Wannipura Ayamerisa of Demalagama.	..	High jungle ..	1 0 0	40
7	Dediwiladuwa or Gurugodella	Crown	High jungle ..	1 0 0	40
		Applicant—Nil.	..			
8	Dediwiladuwa or Gurugodella	Crown	Waste land (not for sale) ..	0 0 24	—†
Preliminary plan 10,939. Village—Pataweliwitiya. Applicant—C. A. Wijesekara of Weliwitiya.						
1	Sudugalabedda ..	Crown	High jungle ..	0 3 35	60
		Applicant—Nil.	..			
2	Ukhenewatta ..	James de Silva Kumarasiriwardena	..	Contains rubber ..	0 0 11	55
			..	Plantation ..	—	8
3	Sudugalabedda ..	Crown	Jungle (not for sale) ..	0 0 5	—†

* Land unclaimed by Crown. † Reservation.

Further information regarding these lands can be obtained from the Government Agent, Southern Province, and plans of them from the Surveyor-General.

Colonial Secretary's Office,
Colombo, October 17, 1918.

R. E. STUBBS,
Colonial Secretary.

No. 3,189, S. P.—The Government Agent, Southern Province, will on Tuesday, February 4, 1919, at 1 P. M., at his office in Galle Kachcheri, put up to auction, for sale or settlement, or will otherwise dispose of, the under-mentioned portions of Crown land, in accordance with the regulations of Government regarding land sales. Nine allotments of land situated in the Hinidum pattu division of the Galle District of the Southern Province.

Lot.	Name of Land.	Final village plan 107. Village—Pannimulla.		Description.	Extent. Upset price	
		Name of Applicant.			A. R. P. per acre, Rs.	
33H	Gonnagawaokandeindivitiya ..	Gammacharige Uparis of Hiniduma	..	Chena ..	1 0 0	15
33I	Gonnagawaokanda ..	do.	do. ..	1 0 0	15
Final village plan 470. Village—Mawitigama.						
76V	Keranketiya ..	Delipottage Uporis of Mawitigama	..	Paddy ..	0 3 39	15
Final village plan 484. Village—Hiniduma.						
486A	Nasangahaelalangagodella ..	D. A. Seneviratna of Hiniduma	..	Chena ..	0 2 25	16
485E	Waturawekele ..	G. Janis de Silva	..	Jungle and patana ..	0 3 31	60
485F	Do. ..	G. Yakonis	Jungle ..	0 2 21	60
485K	Vitanegedaraudahakanda ..	H. V. Dineris	..	Chena ..	1 1 22	19
Final village plan 488. Village—Panangala.						
121E	Porubasnewegodahena or Porupannawegodahena	Wickrematunga Panangala	..	Eranielis of Chena ..	1 0 38	15
Final village plan 525. Village—Eppala.						
146D	Wanniyahena, &c. ..	Panangala Liyanage Ujatihamy of Chena	..	Panangala ..	0 3 37	15

Further information regarding these lands can be obtained from the Government Agent, Southern Province, and plans of them from the Surveyor-General.

Colonial Secretary's Office,
Colombo, October 19, 1918.

R. E. STUBBS,
Colonial Secretary.

No. 3,190, S. P.—The Government Agent, Southern Province, will on Tuesday, December 10, 1918, at 1 P. M., at his office in Galle Kachcheri, put up to auction, for sale or settlement, or will otherwise dispose of, the under-mentioned portions of Crown land, in accordance with the regulations of Government regarding land sales. Six allotments of land situated in the Bentota-Walallawiti korale division of the Galle District of the Southern Province.

Lot.	Name of Land.	Preliminary plan 2,547. Village—Metiwiliya.		Description.	Extent. Upset price	
		Name of Applicant.			A. R. P. per acre, Rs.	
4509	Mullekkandapahalakattiya or Karatura	Henegedara Ujanis Appu of Metiwiliya	..	Jungle ..	0 1 28	52
4509½	Do. ..	—	..	do. ..	0 1 36	52

C 9

Lot.	Name of Land.	Preliminary plan 10,482. Village—Amugoda. Name of Applicant.	Description.	Extent.			Upset price per acre, Rs.
				A.	R.	P.	
9	Elpitikanda <i>alias</i> Talgastennehena, Yakgallanakele, &c.	—	Forest	61	3	32	90
2	Dukulawalagodella	Preliminary plan 10,580. Village—Wattehena. Vitanachchi Hendrick Appu of Wattehena	Jungle	0	3	4	65
1	Kapuruwattekele <i>alias</i> Koka-tiyawaladolekanda	Preliminary plan 10,606. Village—Bambarawana. Andravas Patabendi Irinalis de Vas of Ambalangoda	Jungle	4	0	23	60
1	Kongahaudumulleowita <i>alias</i> Kirimetiyawekele	Preliminary plan 10,960. Village—Walinguruketiya. Subayahakuru Allis of Walinguruketiya	Chena	1	0	16	82

Lot 9 in preliminary plan 10,482 is situated about $\frac{1}{2}$ a mile to the west of the 5th milepost on the road from Elpitiya to Pitigala.

Further information regarding these lands can be obtained from the Government Agent, Southern Province, and plans of them from the Surveyor-General.

Colonial Secretary's Office,
Colombo, October 22, 1918.

R. E. STUBBS,
Colonial Secretary.

THE Government Agent, Southern Province, Galle, is prepared to receive on or before December 16, 1918, at the Galle Kachcheri, written applications for the lease in perpetuity from February 21, 1919, of the under-mentioned portions of Crown land to be planted with coconuts, rubber, tea, or other produce. No such applications will be entertained unless the applicant gives his full name and address, and until he makes with the Government Agent a deposit of survey fees as noted against each lot. Such deposit will not be returned until the lease of the land has been sold or until it has been decided by the Government Agent that it will not be sold.

On Tuesday, January 21, 1919, at 1 P.M., at the Galle Kachcheri, the sale of the lease will be put up to auction in accordance with the regulations of Government regarding the lease of Crown lands, but the bidding shall be confined to the original applicant and those other applicants whose applications shall have been made in the manner above specified.

The conditions of lease are obtainable on application from the Government Agent.

Thirteen allotments of land situated in the villages noted below in the Bentota-Walallawiti korale of the Galle District, Southern Province.

Lot.	Name of Land.	Description.	Extent.	Rent for each		Survey fees per acre or part of an acre.	Upset premium per acre.	
				of the first 6 years per acre.	of the remaining 24 years per acre.			
				A.	R.	P.		
13	Gonagalgodakele or Henamedapussekele	Jungle	30 0 26	1 70	5 95	3 0	8 50	
Preliminary plan 10,779. Situation—Mullegoda.								
1	Kekunagahagodahena	Chena	2 0 0	2 0	7 0	5 0	11 0	
4	Do.	do.	2 0 24	2 0	7 0	4 0	10 0	
Preliminary plan 10,806. Situation—Amugoda.								
1	Pattiyakandekoratuwa	Jungle	1 0 3	1 40	4 90	4 0	10 0	
2	Do.	do.	1 2 1	(Will be leased with lot 1.)				
Preliminary plan 10,812. Situation—Talagaspe.								
1	Sarawagura-addarakele	Jungle	2 1 32	1 60	5 60	4 0	9 0	
Preliminary plan 10,850. Situation—Godamuke.								
1	Bebilehenegodakele	High jungle	2 0 8	1 20	4 20	4 0	8 0	
Preliminary plan 10,940. Situation—Pahala Omatta.								
1	Mellattekele	Jungle	1 0 25	1 40	4 90	5 0	9 50	
2	Do.	do.	0 0 18	(Reservation; will not be leased.)				
3	Mellattegalapitagallenemanana	do.	2 3 39	1 40	4 90	4 0	8 50	
4	Do.	do.	0 0 28	(Reservation; will not be leased.)				
5	Hangarankandewalagawagalapitagallene-manana	do.	2 3 34	1 40	4 90	4 0	8 50	
6	Do.	do.	4 3 6	1 40	4 90	4 0	8 50	
7	Mellatteowita	Low jungle	2 3 31	1 30	4 55	4 0	8 0	
8	Do.	do.	1 0 7	(Reservation; will not be leased.)				
9	Do.	do.		(Land unclaimed by Crown; will not be leased.)				
Preliminary plan 10,970. Situation—Kobeiduwa.								
1	Polekumburekele	Low jungle	1 3 21	1 70	5 95	5 0	10 50	
2	Do.	do.	0 0 29	(Reservation; will not be leased.)				

Colonial Secretary's Office,
Colombo, October 21, 1918.

R. E. STUBBS,
Colonial Secretary.

THE Government Agent, Southern Province, Galle, is prepared to receive on or before December 16, 1918, at the Galle Kachcheri, written applications for the lease in perpetuity from February 7, 1919, of the under-mentioned portions of Crown land to be planted with coconuts, rubber, tea, or other produce. No such applications will be entertained unless the applicant gives his full name and address, and until he makes with the Government Agent a deposit of survey fees as noted against each lot. Such deposit will not be returned until the lease of the land has been sold or until it has been decided by the Government Agent that it will not be sold.

On Tuesday, January 7, 1919, at 1 P.M., at the Galle Kachcheri, the sale of the lease will be put up to auction in accordance with the regulations of Government regarding the lease of Crown lands, but the bidding shall be confined to the original applicant and those other applicants whose applications shall have been made in the manner above specified.

The conditions of lease are obtainable on application from the Government Agent.

Eight allotments of land situated in the villages noted below in the Talpe pattu of the Galle District, Southern Province.

Lot.	Name of Land.	Description.	Extent.	Rent for each		Survey fees	Upset
				of the first 6 years per acre.	remaining 24 years per acre.		
				A.	R.	P.	Rs. c.
Preliminary plan 10,447. Situation—Udubettawa.							
3	Ginigalgodellekanda Jungle ..	2 3 10 ..	1 40 ..	4 90 ..	4 0 ..	8 50
3A	Do. do. ..	10 1 33 ..	1 40 ..	4 90 ..	3 0 ..	7 50
3B	Dehigahaudummullegoda or Ginigalgodellekanda	do. ..	9 2 6 ..	1 40 ..	4 90 ..	4 0 ..	8 50
Preliminary plan 10,861. Situation—Kombala.							
1	Sapugahatennemukalana	.. High forest and deniya ..	51 2 1 ..	1 60 ..	5 60 ..	3 0 ..	8 0
Preliminary plan 10,922. Situation—Angulugaha.							
1	Wewekumburegoda or Mulana	.. High jungle ..	2 0 20 ..	1 20 ..	4 20 ..	4 0 ..	8 0
2	Wewekumburegoda do. ..	1 3 33 ..	(Will be leased with lot 1.)			
Preliminary plan 10,846. Situation—Hiyare.							
1	Godadeniyegoda Jungle ..	5 0 9 ..	2 60 ..	9 10 ..	4 0 ..	12 0
2	Do. do. ..	0 1 15 ..	(Reservation; will not be leased.)			
Preliminary plan 10,348. Situation—Walpola.							
1	Halwilagoda Jungle ..	29 2 38 ..	3 2 ..	10 57 ..	3 0 ..	12 50
2	Do. do. ..	0 1 27 ..	(Reservation; will not be leased.)			

Lot 1 in preliminary plan 10,861 is situated about $\frac{1}{4}$ of a mile to the north-east of the 10th milepost on the Galle-Akuressa road.

Colonial Secretary's Office,
Colombo, October 18, 1918.

R. E. STUBBS,
Colonial Secretary.

LAND SALES IN THE NORTHERN PROVINCE.

No. 878, N. P.—The Government Agent, Northern Province, will on Tuesday, December 3, 1918, at 1 P.M., at his office in Jaffna, put up to auction, for sale or settlement, or will otherwise dispose of, the under-mentioned portions of Crown land, in accordance with the regulations of Government regarding land sales. Fifteen allotments of land situated in the Karachchi and other divisions of the Jaffna District of the Northern Province.

Block survey preliminary plan 41, advance extract No. 4. Village—Tadduvankoddi. Applicant—V. Nagamuttu.

Lot.	Name of Land.	Name of Claimant.	Description.	Extent.		Upset price	
				A.	R. P.		per acre, Rs.
1	Ramankuda <i>alias</i> Nakankuda	Crown	Low jungle ..	2	0 1	20	
2	Ramankuda <i>alias</i> Nakankuda	Crown	Reservation for stream (not for sale)	0	2 7	—	
Preliminary plan 4,650. Village—Misalai North. Applicant—Nil.							
2A	Matalai	.. Crown	Reservation for lane (not for sale)	0	0 10	—	
Applicant—S. Venasitamby.							
3	Matalai Crown	Waste and jungle ..	3	0 34	15	
Applicant—Nil.							
3A	Matalai Muttusamy Aiyar	For certificate of quiet possession	0	3 10	—	
Nadarajakurukkal							
3B	Do. Crown	Reservation for lane (not for sale)	0	0 16	—	
4	Do. do.	do. ..	0	2 5	—	
Preliminary plan 4,623. Village—Kudattanai. Applicant—Nil.							
1A	Manalkadu	.. Crown	Encroachment by Kadirkamar Kandar of Karavetty	0	0 20	20	
Preliminary plan 4,994. Village—Kumulamunai. Applicant—Nil.							
3	Sivantirakamam	.. Crown	Encroachment by S. Mariampillai	0	2 19	24	
Default lots.							
Preliminary plan 4,645. Village—Nirveli South. Applicant—Crown.							
19	Poother Madathukkalady Crown	Rocky waste ..	0	3 14	37 25	
20	Do. do.	do. ..	0	3 21	25	
24	Do. do.	do. ..	0	2 39	87 25	
29	Do. do.	do. ..	0	3 24	37 25	
30	Do. do.	do. ..	0	3 26	43 25	
31	Do. do.	do. ..	1	0 10	12 25	

Further information regarding these lands can be obtained from the Government Agent, Northern Province, and plans of them from the Surveyor-General.

Colonial Secretary's Office,
Colombo, October 17, 1918.

R. E. STUBBS,
Colonial Secretary.

No. 879, N. P.—The Assistant Government Agent for the Mullaittivu District will on Tuesday, December 10, 1918, at 12 noon, at his office in Mullaittivu, put up to auction, for sale or settlement, or will otherwise dispose of, the under-mentioned portions of Crown land, in accordance with the regulations of Government regarding land sales. Forty-eight allotments of land situated in the Maritime pattus and Vavuniya North divisions of the Mullaittivu District of the Northern Province.

Lot.	Name of Land.	Name of Applicant.	Description.	Extent.		Upset price
				A.	R. P.	
4	Navaladitoddam	Open land ..	0	1 25	25 ^c
C 10						

Lot.	Name of Land.	Name of Applicant.	Description.	Extent.		Upset price per acre, Rs.
				A.	R. P.	
Preliminary plan 4,743. Village—Alampil. Claimant—Crown.						
1	Tellaiyadiylvalavu Reservation for road	0	0 34	—†
2	Do.	.. A. S. Jesuthasan	.. Low jungle	2	0 16	17·50‡
Preliminary plan 4,769. Village—Andankulam. Claimant—Crown.						
2	Pattiniyaitivu	.. S. Visuvanatakurukal	.. Low jungle	5	0 24	18·50‡
3	Do. do.	3	0 26	18·50‡
Preliminary plan 4,793. Village—Kulavisuddan. Claimant—Crown.						
1	Marukkarankadu	.. S. Ramu	.. Jungle fit for paddy	3	3 13	15
Preliminary plan 4,888. Village—Mulliyavalai. Claimant—Crown.						
1	Iyavakaiyadiylkadu	.. V. Mailvakanam	.. Low jungle	2	0 16	17‡
2	Do. do.	0	3 32	15
3	Erukalamkadu	.. A. Nakalinkam	.. do.	1	3 34	16·50‡
Preliminary plan 4,896. Village—Vadduvakallu. Claimant—Crown.						
1	Puliyadiylvalavu	.. S. Murukuppillai	.. Open land	0	1 36	16‡
2	Do.	.. S. Ramalinkam	.. do.	0	2 3	15
Claimant—V. Sankarappillai.						
4	Manalkadu Palmyra garden	0	1 37	15*
Preliminary plan 4,912. Village—Chemmalai. Claimant—Crown.						
1	Navaladiylkadu	.. K. Arampu	.. Low jungle	1	0 5	15
3	Do. Yankadu	0	2 0	18‡
4	Do.	.. K. Kanakasapai	.. do.	1	0 8	25‡
5	Do. Reservation for water-course	0	0 17	—†
Preliminary plan 4,919. Village—Kumulaimunai. Claimant—Crown.						
1	Panichohaiyadiylkadu	.. K. Veluppillai	.. Low jungle	1	0 17	22·50‡
2	Do. Reservation for road	0	0 16	—†
Preliminary plan 4,933. Village—Tanikkallu. Claimant—Crown.						
1	Marutadivayal	.. R. Arampu	.. Jungle fit for paddy	5	0 5	15
Claimants—N. Sivasampu and 2 others.						
2	Marutadivayal Abandoned paddy field	0	3 32	15
Preliminary plan 4,935. Village—Kachehilamadu. Claimant—K. Periatampi.						
1	Kolundivayal Paddy field	9	1 22	—§
Claimant—Crown.						
2	Kolundi Low jungle	3	1 9	15
3	Do. Reservation for road	0	1 33	—†
4	Do.	.. A. Kantappu	.. Low jungle	2	3 38	15
Preliminary plan 4,937. Village—Tanniyuttu. Claimant—Crown.						
1	Navatkadu Reservation for spring	0	0 10	—†
2	Do.	.. V. Kanapatippillai	.. Low jungle	0	3 22	16‡
3	Do. do.	0	2 28	15
4	Do. Reservation for road	0	0 37	—†
5	Navaladiylvalavu	.. K. Kasin	.. Low jungle	1	0 1	15
6	Do. Reservation for channel	0	1 14	—†
Preliminary plan 4,956. Village—Ampakamam. Claimant—Crown.						
1	Yarkaddunilam	.. V. Sinnatampi	.. Low jungle	1	0 31	19‡
2	Pillaiyarkoyil Open land	0	0 11	—§
3	Yarkaddunilam Low jungle	1	0 12	20‡
4	Do. Reservation for road	0	0 26	—†
Preliminary plan 4,977. Village—Matiamadu. Claimant—Crown.						
1	Kulattadinilam	.. A. Sinnattampi	.. Jungle fit for paddy	1	3 38	42‡
2	Do. Reservation for tank	0	2 6	—†
3	Do. Reservation for channel	0	1 13	—†
Preliminary plan 4,978. Village—Matiamadu. Claimant—Crown.						
1	Vilattiyadittarai	.. M. Katti	.. Jungle fit for paddy	2	0 14	20‡
Preliminary plan 4,981. Village—Tuvaraneri. Claimant—Crown.						
1	Navaladiylvalavu	.. V. Viravaku	.. Scrub jungle	1	0 2	22·50‡
2	Do. Reservation for bund	0	1 39	—†
3	Do. Reservation for path	0	0 10	—†
Preliminary plan 4,996. Village—Kachchalkodi. Claimant—Crown.						
1	Panaiyadivalavu	.. K. Sinniah	.. Jungle land	1	0 1	15
2	Do. do.	0	0 37	15
3	Do. Reservation for path	0	0 15	—†
Preliminary plan 5,042. Village—Alampil. Claimant—Crown.						
1	Navaladiylkadu	.. P. Susaippillai	.. Low jungle	5	3 35	22·50‡
2	Do. Reservation for path	0	0 26	—†
3	Vinnankadiylvalavu	.. P. Vastiyampillai	.. Low jungle	2	0 1	22·50‡
4	Puliyadiylvalavu	.. A. Peturuppillai	.. do.	1	3 11	27·50‡

* These are encroachments.

† Not for sale.

‡ Including value of timber.

§ To be settled on the claimants on usual terms.

Further information regarding these lots may be obtained from the Assistant Government Agent, Mullaittivu, and plans of them from the Surveyor-General.

LAND SALES IN THE EASTERN PROVINCE.

No. 1,486, E. P.—The Assistant Government Agent, Trincomalee, will on Tuesday, December 10, 1918, at 10 A.M., at his office in Trincomalee, put up to auction, for sale or settlement, or will otherwise dispose of, the under-mentioned portions of Crown land, in accordance with the regulations of Government regarding land sales. Fifty-nine allotments of land situated in the Tamblegam pattu, Koddiyar pattu, and Kaddukkulam pattu east divisions of the Trincomalee District of the Eastern Province.

Lot.	Name of Land.	Preliminary plan	Village	Name of Applicant.	Description.	Extent.		Upset price per acre, Rs.
						A.	R. P.	
692	Kavaddikudavalavu or Par-dikulakadu	4,285.	Village—Kavaddikkuda.	M. Seyathuppillai (old garden)..	Old garden ..	0	3 9	18*
693	Do.	Reservation for road ..	0	0 16	—†
8	Alankenipumi	5,190.	Village—Alankeni.	S. Ponniah and Nellinathar ..	Jungle fit for garden ..	1	3 38	20
9	Do.	Encroachment by V. Kanavati ..	Open land fit for garden ..	0	0 15	20*
10	Alankenikadu	For general sale ..	Jungle fit for garden ..	2	0 24	20
1	Ittiyadivayal	5,223.	Village—Kantalai.	Encroachment by K. Arumugam ..	Paddy field ..	0	0 22·25	150*†
4	Perattuvelivayal	Encroachment by K. Ponniah ..	do. ..	0	0 12·87	150*†
5	Ittiyadivayal	Encroachment by K. Chinnappillai ..	do. ..	0	0 38	150*†
1	Pokkaikulaterturai	5,177.	Village—Sampur.	..	Reservation for path ..	0	0 38	—†
2	Do.	do. ..	0	0 10	—†
3	Do.	K. Suppiramaniam ..	Jungle fit for paddy ..	3	0 37	20§
4	Seruethalai	S. Konamalai ..	do. ..	1	0 4	20§
5	Do.	For general sale ..	do. ..	0	1 20	20§
1	Kandiaddipatti	5,178.	Village—Sampur.	V. Veluppillai ..	Jungle fit for paddy ..	2	2 23	20
2	Do.	V. Canapatippillai ..	do. ..	2	1 12	20
3	Kaladdivial	V. Kandappen ..	do. ..	2	0 4	20
4	Do.	For general sale ..	do. ..	2	1 29	17·50
5	Do.	V. Sennatampi ..	do. ..	1	3 38	20
2	Kalkudahkadu	5,267.	Village—Sampur.	..	Reservation for sea ..	1	3 38	—†
4	Do.	Reservation for road ..	0	1 18	—†
6	Do.	do. ..	0	0 33	—†
10	Thona or Pathinsyanchenai	Reservation for lane ..	0	1 33	—†
12	Do.	Reservation for sea ..	3	1 35	—†
13	Do.	Reservation for road ..	0	0 18	—†
17	Pathinsyanchenai	do. ..	0	0 17	—†
18	Do.	do. ..	0	1 7	—†
20	Do.	Reservation for lane ..	0	0 38	—†
24	Thona-adivalavu	do. ..	0	0 13	—†
25	Do.	Encroachment by V. Nakappiar ..	Coconut garden ..	1	0 37	100*
26	Thonavalavu	Encroachment by K. Kandappan ..	do. ..	1	2 29	150*
28	Mavadivalavu	Encroachment by Valliammai, wife of Murukesu ..	do. ..	0	3 5	80*
29	Thonavalavu	Encroachment by M. Kattamuttu ..	do. ..	0	0 27	50*
30	Do.	do. ..	do. ..	0	0 11	50*
31	Pilavadivalavu	Encroachment by V. Murukappiar ..	do. ..	0	3 12	100*
32	Thonavalavu	Encroachment by Nakamuttu, wife of Vyramuttu ..	do. ..	0	0 38	—
34	Do.	Reservation for road ..	0	0 18	—†
35	Puliadivalavu	Encroachment by K. Sittakuddi ..	Garden ..	0	1 13	—
36	Vaikkaladivalavu	Encroachment by Nagamuttu, widow of Marimuttu ..	Coconut garden ..	0	1 4	—
37	Do.	Reservation for road ..	0	0 17	—†
38	Thonavalavu	Encroachment by V. Kaliappu ..	Coconut garden ..	0	3 34	—
39	Do.	Reservation for road ..	0	0 7	—†
42	Thonakadu	Thonakadu ..	Reservation for footpath ..	0	0 13	—†
1	Vattaividanvalavu	5,280.	Village—Mudur.	M. M. L. Abdul Raheeman Alim, claimed by Pichchalevvai ..	Old coconut garden ..	0	0 15	—
2	Vannanturaivalavu	Encroachment by M. Anthony ..	do. ..	0	2 16	—
1586	Natanaipodialavarikadu	4,497.	Village—Mallikattivu.	Encroachment by A. Palani ..	Paddy field ..	0	1 4	50*
1587	Do.	do. ..	do. ..	0	0 14	50*
1589	Do.	Encroachment by M. Anthoni Parikari ..	do. ..	0	0 8	50*
1590	Do.	Encroachment by M. M. Satakku ..	do. ..	0	0 4	50*
1591	Do.	Encroachment by P. Madarsa ..	do. ..	0	0 7	50*
1	Andankulamvyalkadu	4,968.	Village—Pulmoddai.	A. Meera Mohaiyadeen ..	Jungle fit for paddy ..	2	0 21	15
2	Andankulatupaniyavayal	do. ..	do. ..	3	3 15	15

Lot.	Name of Land.	Name of Applicant.	Description.	Extent.			Upset price per acre, Rs.
				A.	R.	P.	
3	Andankulatupaniyavyal ..	—	Reservation for path ..	0	1	12	—†
4	Do. ..	M. Aliyar ..	Jungle fit for paddy ..	3	3	8	15
5	Do. ..	General sale ..	do. ..	3	0	11	15
6	Do. ..	E. Asanar ..	do. ..	2	3	2	15
7	Do. ..	S. Asanalevvai ..	do. ..	3	0	3	15
8	Do. ..	do. ..	do. ..	1	2	5	15
9	Andankulatupaniyavyalkadu	—	Reservation for road ..	0	2	35	—†
10	Nochchimoddaikandalkadu	A. Meedinbawa	Jungle fit for paddy ..	4	0	19	16

* For sale or settlement under G. O. 812.

† Not for sale.

‡ Irrigable under Kantalai tank. The present rate is Re. 1 per acre per annum, such irrigation rate being however variable in accordance with such conditions as to the Governor may seem fit.

§ Contains timber.

|| For settlement.

¶ Irrigable under Allai tank. The present rate is construction Rs. 2.22 and maintenance 63 cents per acre per annum, such irrigation rate being however variable in accordance with such conditions as to the Governor may seem fit.

Further information regarding the above lots can be obtained from the Assistant Government Agent, Trincomalee, and plans of them from the Surveyor-General.

Colonial Secretary's Office,
Colombo, October 22, 1918.

R. E. STUBBS,
Colonial Secretary.

LAND SALES IN THE PROVINCE OF UVA.

No. 1,295, P. of U.—On Friday, December 6, 1918, at 12 noon, the Government Agent for the Province of Uva, will put up for lease, at his office in Badulla Kachcheri, the under-mentioned portions of Crown land, on the terms authorized by Government. Two allotments of land situated in the Buttala division of the Badulla District of the Province of Uva.

Final village plan 171. Village—Migahawela in Buttala korale of Buttala division.

Lot.	Name of Land.	Name of Applicant.	Description.	Extent.		
				A.	R.	P.
1c	Batkullemukalana ..	Mr. A. B. Trail, Parawilla, Moneragala ..	Forest ..	97	3	33
1e	Namandiyemukalana <i>alias</i> Batukullemukalana	do. ..	do. ..	85	1	26

Conditions of Lease.

- The lease of the lots shall be granted in perpetuity.
- The upset premium on the lots shall be Rs. 490 and Rs. 430 respectively.
- The rent on the lots shall be Rs. 2 per acre or fraction thereof.
- The annual rent for the first six years shall be at the rate of one-third of the full amount.
- The lessee shall allow the Forest Department to remove all timber that they may desire to remove from the land.
- No building shall be erected without the permission of the Government Agent.
- Any building or buildings erected without the permission of the Government Agent or contrary to the conditions shall be the property of the Crown.
- Permission shall only be granted for the erection of such buildings which are necessary for rubber and coconut cultivation.
- The lots shall be used for rubber and coconut cultivation only.
- The lessee shall be bound to plant the land to the extent of one-tenth in each of the first five years of the lease and of a further fourth within the next five years. For non-compliance of this condition the whole area of the lease, except the portion actually cultivated, shall become liable to the payment of double rent.
- The rent shall be subject to revision at intervals of thirty years. The rent shall not be increased by more than 50 per cent. of the rent for the previous 30-year period.
- The lessee shall not assign the lease or transfer any right, or interest, or subject the whole or any portion of the land leased, without the previous consent of the lessor.

Further conditions regarding the lease of the above lots can be obtained from the Government Agent, Province of Uva, and plans from the Surveyor-General.

Colonial Secretary's Office,
Colombo, October 17, 1918.

R. E. STUBBS,
Colonial Secretary.

No. 1,296, P. of U.—On Friday, December 6, 1918, at 12 noon, the Government Agent for the Province of Uva, will put up for lease, at his office in Badulla Kachcheri, the under-mentioned portions of Crown land, on the terms authorized by Government. Four allotments of land situated in the Buttala division of the Badulla District of the Province of Uva.

Final village plan 172. Village—Muppene in Buttala Vedirata korale of Buttala division.

Lot.	Name of Land.	Name of Applicant.	Description.	Extent.		
				A.	R.	P.
48N	Karapinchigalamukalana, Ambagahalanda-mukalana	Mr. J. P. Ireson, Kumaradola, Moneragala	Forest ..	276	1	12
48P	Do. ..	do. ..	do. ..	223	1	21
85A	Kalugahakumburehenyaya ..	do. ..	High jungle ..	23	0	17
86	Rathasgodahena ..	do. ..	Chena ..	19	2	3

Conditions of Lease.

- The lease of the lots shall be granted in perpetuity.
- The upset premium on the lots shall be Rs. 1,385, Rs. 1,120, Rs. 120, and Rs. 100 respectively.
- The rent on the lots shall be Rs. 2 per acre or fraction thereof per annum.
- The annual rent for the first six years shall be at the rate of one-third of the full amount.
- The lessee shall allow the Forest Department to remove all timber that they may desire to remove from the land.
- No building shall be erected without the permission of the Government Agent.
- Any building or buildings erected without the permission of the Government Agent or contrary to the conditions shall be the property of the Crown.

(h) Permission shall only be granted for the erection of such buildings which are necessary for rubber and coconut cultivation.

(i) The lots shall be used for rubber and coconut cultivation only.

(j) The lessee shall be bound to plant the land to the extent of one-tenth in each of the first five years of the lease and of a further fourth within the next five years. For non-compliance of this condition the whole area of the lease, except the portion actually cultivated, shall become liable to the payment of double rent.

(k) The rent shall be subject to revision at intervals of thirty years. The rent shall not be increased by more than 50 per cent. of the rent for the previous 30-year period.

(l) The lessee shall not assign the lease or transfer any right, interest, or subject the whole or any portion of the land leased, without the previous consent in writing of the lessor.

Further conditions regarding the lease of the above lots can be obtained from the Government Agent, Province of Uva, and plans from the Surveyor-General.

Colonial Secretary's Office,
Colombo, October 17, 1918.

R. E. STUBBS,
Colonial Secretary.

No. 1,297, P. of U.—On Friday, December 6, 1918, at 12 noon, the Government Agent for the Province of Uva, will put up for lease, at his office in Badulla, the under-mentioned portions of Crown land, on the terms authorized by Government. Nine allotments of land situated in the Buttala division of the Badulla District of the Province of Uva.

Final village plan 172. Village—Muppame in Buttala Vedirata korale of Buttala division.				Extent.
Lot.	Name of Land.	Name of Applicant.	Description.	A. R. P.
48D1	Getambemukalana ..	Mr. A. B. Trail, Parawilla, Moneragala	Forest ..	0 2 10
48E2	Do. ..	do. ..	do. ..	0 1 34
94A	Kahaketiyelandehena ..	do. ..	High jungle and chena ..	37 2 26
95A	Kudumurehena ..	do. ..	High jungle ..	5 1 9
48X	Dodangastennemukalana ..	do. ..	Forest ..	13 2 37
48Y	Balagaha-aremukalana ..	do. ..	do. ..	7 3 20
48Z	Dodangastennemukalana ..	do. ..	do. ..	9 0 28
48AA	Balagaha-aaramukalana, Kudumurehena ..	do. ..	Forest and high jungle ..	76 1 5
48C	Getambamukalana ..	do. ..	Forest ..	5 0 20

Conditions of Lease.

(a) The lease of the lots shall be granted in perpetuity.

(b) The upset premium on the lots shall be Rs. 7, Rs. 7, Rs. 190, Rs. 36, Rs. 70, Rs. 48, Rs. 60, Rs. 385, and Rs. 36 respectively.

(c) The rent on the lots shall be Rs. 2 per acre or fraction thereof per annum.

(d) The annual rent for the first six years shall be at the rate of one-third of the full amount.

(e) The lessee shall allow the Forest Department to remove all timber that they may desire to remove from the land.

(f) No building shall be erected without the permission of the Government Agent.

(g) Any building or buildings erected without the permission of the Government Agent or contrary to the conditions shall be the property of the Crown.

(h) Permission shall only be granted for the erection of such buildings which are necessary for rubber and coconut cultivation.

(i) The lots shall be used for rubber and coconut cultivation only.

(j) The lessee shall be bound to plant the land to the extent of one-tenth in each of the first five years of the lease and of a further fourth within the next five years. For non-compliance of this condition the whole area of the lease, except the portion actually cultivated, shall become liable to the payment of double rent.

(k) The rent shall be subject to revision at intervals of thirty years. The rent shall not be increased by more than 50 per cent. of the rent for the previous 30-year period.

(l) The lessee shall not assign the lease or transfer any right, interest, or subject the whole or any portion of the land leased, without the previous consent in writing of the lessor.

Further conditions regarding the lease of the above lots can be obtained from the Government Agent, Province of Uva, and plans from the Surveyor-General.

Colonial Secretary's Office,
Colombo, October 17, 1918.

R. E. STUBBS,
Colonial Secretary.

No. 1,298, P. of U.—On Saturday, January 4, 1919, at 12 noon, the Government Agent for the Province of Uva, will put up for lease, at his office in Badulla Kachcheri, the under-mentioned portions of Crown land, on the terms authorized by Government. Two allotments of land situated in the Yatikinda division of the Badulla District of the Province of Uva.

Preliminary plan 2,016. Village—Palagolla in Passara korale of Yatikinda division.				Extent.
Lot.	Name of Land.	Name of Applicant.	Description.	A. R. P.
1	Galbokkawatugodapatana ..	Mr. John J. Robinson ..	Patana with scattered trees ..	2 2 3
2	Do. ..	do. ..	Patana with scattered trees, contains a temporary cattle shed ..	29 0 27

Conditions of Lease.

(a) The lots shall be leased for a term of 50 years with the option of renewal at the end of that period.

(b) The upset premium on the lots shall be Rs. 18 and Rs. 150 respectively.

(c) The rent on the lots shall be Rs. 2 per acre or fraction thereof per annum.

(d) The land shall be leased on condition that it may be resumed at any time by Government free of compensation if required for the Badulla-Passara Railway Extension.

(e) No building shall be erected without the permission of the Government Agent.

(f) Any building or buildings erected without the permission of the Government Agent or contrary to the conditions shall be the property of the Crown.

(g) Permission shall only be granted for the erection of such buildings which are necessary for tea cultivation.

(h) The lots shall be used for tea cultivation only.

(i) The lessee shall be bound to plant the land to the extent of one-tenth in each of the first five years of the lease and of a further fourth within the next five years. For non-compliance of this condition the whole area of the lease, except the portion actually cultivated, shall become liable to the payment of double rent.

(j) The rent shall be subject to revision at intervals of twenty-five years. The rent shall not be increased by more than 50 per cent. of the rent for the previous 25-year period.

(k) The lessee shall not assign the lease or transfer any right or interest, or subject the whole or any portion of the land leased, without the previous consent in writing of the lessor.

Further conditions regarding the lease of the above lots can be obtained from the Government Agent, Province of Uva, and their plan from the Surveyor-General.

Colonial Secretary's Office,
Colombo, October 18, 1918.

R. E. STUBBS,
Colonial Secretary.

No. 1,299, P. of U.—On Monday, January 6, 1919, at 12 noon, the Government Agent for the Province of Uva, will put up for lease, at his office in Badulla Kachcheri, the under-mentioned portions of Crown land, on the terms authorized by Government. Two allotments of land situated in the Udukinda division of the Badulla District of the Province of Uva.

Final village plan 116. Village—Metipimbiya in Mahapalata korale of Udukinda division.					Extent.
Lot.	Name of Land.	Name of Applicant.	Description.		A. R. P.
7Q	Metipimbiyepatana <i>alias</i> Tawalanmandiyepatana	Dr. G. van Rooyen	Patana with few scattered trees		3 1 39
69H	Do.	do.	do.		8 0 0

Conditions of Lease.

- (a) The lease of the lots shall be granted in perpetuity.
 (b) The premium on the lots shall be Rs. 24 and Rs. 48 respectively.
 (c) The rent on the lots shall be Rs. 2 per acre or fraction thereof per annum.
 (d) The annual rent for the first six years shall be at the rate of one-third of the full amount.
 (e) No building shall be erected without the permission of the Government Agent.
 (f) Any building or buildings erected without the permission of the Government Agent or contrary to the conditions shall be the property of the Crown.
 (g) Permission shall only be granted for the erection of such buildings which are necessary for the planting of trees for fuel.
 (h) The land shall be used only for the planting of trees for fuel.
 (i) The lessee shall be bound to plant the land to the extent of one-tenth in each of the first five years of the lease and of a further fourth within the next five years. For non-compliance of this condition the whole area of the lease, except the portion actually cultivated, shall become liable to the payment of double rent.
 (j) The rent shall be subject to revision at intervals of thirty years. The rent shall not be increased by more than 50 per cent. of the rent for the previous 30-year period.
 (k) The lessee shall not assign the lease or transfer any right or interest, or subject the whole or any portion of the land leased, without the previous consent in writing of the lessor.

Further conditions regarding the lease of the above lots can be obtained from the Government Agent, Province of Uva, and plan from the Surveyor-General.

Colonial Secretary's Office,
Colombo, October 18, 1918.

R. E. STUBBS,
Colonial Secretary.

No. 1,300, P. of U.—The Government Agent for the Province of Uva will on Friday, December 6, 1918, at 12 noon, at his office in Badulla Kachcheri, put up to auction, for sale or settlement, or will otherwise dispose of, the under-mentioned portions of Crown land, in accordance with the regulations of Government regarding land sales. Eighteen allotments of land situated in the Udukinda and Yatikinda divisions of the Badulla District of the Province of Uva.

Final village plan 54. Village—Koskanuwa in Dambawinipalata korale of Udukinda division.					Claimant—Crown.
Lot.	Name of Land.	Name of Applicant.	Description.	Extent.	Upset price per acre, Rs.
7BV	Madawalakapallapatana	—	Patana (reservation for trig station)	0 1 16	—*
7BX	Do.	..	Patana (reservation for kanduras and ela)	5 0 30	—*
9G	Koskanuwapatana	..	Patana (reservation for trig station)	0 0 18	—*
28	Kandearawekele	..	Forest (reservation for stream and "Diyahara" of Koskanuwa village)	3 2 30	—*
29	Kandearawepotha	..	Marsh (reservation for "Diyahara" of Koskanuwa village)	0 1 30	—*
7BW1	Madawalakapallapatana	—	Patana (reservation for a cattle track)	0 1 34	—*
7BY1	Do.	..	do.	1 3 17	—*
Final village plan 30. Village—Perahettiya in Dehiwinipalata korale of Udukinda division.					Claimant—Crown.
104	Welangiriyahena	..	Perahettiye Ranhamy Chena	0 3 26	40†
65BC	Do.	..	do.	0 0 35	40†
Final village plan 7 and 7A. Village—Pattiyakumbura in Kumbalwela korale of Yatikinda division.					Claimant—Crown land (encroachment by G. Dewaya).
22	Gallanakumburahena	..	Planted garden contains a house	1 0 30	60†
Preliminary plan 1,990. Village—Gawaranmana in Udalalata korale of Udukinda division.					Claimant—Crown land (encroached upon by Mr. D. N. Jayawardena).
4	Nilella estate	..	Contains tea 2 years old	1 0 12	200†
5	Do.	..	do.	0 0 31	200†
Final village plan 63. Village—Mirahawatta in Dambawinipalata korale of Udukinda division.					Claimant—Crown.
40D	Jamanarangaswatta <i>alias</i> Ampitigodapatana	L. R. M. Mutu Banda	Chena and patana	1 1 20	30
40E	Do.	..	Patana and chena (reservation for Gansabhawa road)	0 1 0	—*
40F	Do.	..	Chena and patana (reservation for footpath)	0 0 26	—*
40G	Do.	..	Footpath to village	0 0 6	—*
Preliminary plan 1,977. Village—Medipokuna in Gampaha korale of Udukinda division.					Claimants—D. M. Siyatu and D. M. Kiriwante Gamarala.
1	Tawalanmandiehena	..	D. M. Siyatu and D. M. Kiriwante Gamarala, both of Dimbulana	1 2 16	30†

Lot.	Name of Land.	Name of Applicant.	Description.	Extent.		Upset price per acre, Rs.
				A.	R. P.	
3	Podimillehena	D. M. Siyatu and D. M. Kiriwante Gamarala, both of Dimbulana	Chena, contains 2 jak trees about 15 years old	1	1 12	30†

* To be reserved, not for sale.

† Re-advertised.

Further information regarding the sale of the above lots can be obtained from the Government Agent, Province of Uva, and their plans from the Surveyor-General.

Colonial Secretary's Office,
Colombo, October 23, 1918.

R. E. STUBBS,
Colonial Secretary.

LAND SALES IN THE PROVINCE OF SABARAGAMUWA.

No. 990, P. of S.—On Saturday, December 21, 1918, at 10 A.M., the Assistant Government Agent for the District of Kegalla will put up for settlement, at the Dehiowita Village Tribunal, the under-mentioned portions of Crown land, on the terms authorized by Government. Seven allotments of land situated in the Atulugam korale division of the Kegalla District of the Province of Sabaragamuwa.

Lot.	Name of Land.	Description.	Extent.	
			A.	R. P.
Preliminary plan 2,710/209. Village—Algoda. Claimant—Major J. A. Symons.				
1	Imbulagawahena, Vitanagekandehena, Kelagahahena, Belungalagawahena, Udadeniyehena, Dimiyangahahena, Galakotuwehena, and Willangiriyewattaekkalahena	Rubber 8 years old	23	2 9
2	Udadaniyehena	Chena	0	3 21
3	Loolpolahena	Rubber 7 months old	0	2 34
4	Loolpolehena <i>alias</i> Galahitawapudeniye-hena	Rubber 1 year old	1	2 39
6	Loolpolehena, Galahitawapudeniye-hena, Belungalagawahena, and Mahawatta	Rubber 12 years old	22	3 12
7	Loolpolehena	Rubber 7 months old	0	0 12
Claimants—Davith Sinno Geeriskankanama and others.				
8	Galahitawapuwatta	Coconut, &c.	4	1 36

Further particulars regarding these lands can be had from the Assistant Government Agent, Kegalla, and their plan from the Surveyor-General.

Colonial Secretary's Office,
Colombo, October 19, 1918.

R. E. STUBBS,
Colonial Secretary.

LAND SALES BY THE SETTLEMENT OFFICER.

NORTH-CENTRAL PROVINCE.

No. 4,837, S. O.—On Thursday, November 21, 1918, at 11 A.M., the Land Settlement Officer will put up for sale or settlement, at Ranorewa, the under-mentioned portions of Crown land, on the terms authorized by Government. Seventeen allotments of land situated in the Wilachhiya korale of the Nuwaragam palata division of the Nuwarakalawiya district of the North-Central Province.

Lot.	Name of Land.	Name of Claimant.	Description.	Extent.	
				A.	R. P.
Block survey preliminary plan 734.—Dunumadalawa.					
6H	Bogahalanda	(1) Badderalage Heratham, (2) ditto Bandirala, (3) Banda Mohottalage Appuhamy	Chena	0	2 24
8I	Do.	do.	do.	2	1 24
6G	Do.	(1) Pinhamige Heratham, (2) Banda Mohottalage Punchirala, (3) Menikralage Badderala	do.	0	1 29
8H	Do.	do.	do.	1	2 13
6F	Do.	Appurala Vel-Vidanage Tikirala, Vel-Vidane	do.	0	0 33
8G	Do.	do.	do.	0	3 12
6E	Do.	Tikirala Vel-Vidanage Mudiyanse	do.	0	0 34
8F	Do.	do.	do.	0	3 22
6C	Do.	(1) Appurala Vidanage Badderala, (2) Selatige Kirihamy	do.	0	1 2
8D	Do.	do.	do.	0	3 1
6B	Do.	Malhamige Tehamy	do.	0	1 10
8C	Do.	do.	do.	0	2 35
6D	Do.	Kapuruhamige Malhamy, <i>ex</i> -Vel-Vidane	do.	0	0 34
8E	Do.	do.	do.	0	0 12
6A	Do.	Appuralage Banda, Vel-Vidane	do.	0	1 16
8B	Do.	do.	do.	0	2 28
4A	Welkatuwa	Badderalage Heratham, Vel-Vidane	do.	2	0 7

Upset price at Rs. 15 to Rs. 50 per acre. Further information regarding these lands can be obtained from the Land Settlement Officer, and plans of them from the Surveyor-General.

Colonial Secretary's Office,
Colombo, October 22, 1918.

R. E. STUBBS,
Colonial Secretary.

No. 4,838, S. O.—On Monday, November 25, 1918, at 11 A.M., the Land Settlement Officer will put up for sale or settlement, at Madawachchiya, the under-mentioned portion of Crown land, on the terms authorized by Government. An allotment of land situated in the Kadawat korale of the Nuwaragam palata division of the Nuwarakalawiya district of the North-Central Province.

Lot.	Name of Land.	Name of Claimant.	Description.	Extent.	
				A.	R. P.
Block survey preliminary plan 619.—Dutuweva.					
5A	Accaraidama	(1) Palingurala Gamaralage Kapuruhamy, Vel-Vidane, (2) Gam-manchiralage Ukkurula	Chena	1	2 14

Upset price at Rs. 15 to Rs. 50 per acre. Further information regarding this land can be obtained from the Land Settlement Officer, and plan of it from the Surveyor-General.

Colonial Secretary's Office,
Colombo, October 22, 1918.

R. E. STUBBS,
Colonial Secretary.

No. 4,839, S. O.—On Friday, November 22, 1918, at 11 A.M., the Land Settlement Officer will put up for sale or settlement, at Ranorewa, the under-mentioned portions of Crown land, on the terms authorized by Government. Two allotments of land situated in the Wilachchiya korale of the Nuwaragam palata division of the Nuwarakalawiya district of the North-Central Province.

Block survey preliminary plan 649.—Ranorewa.

Name of Claimants—(1) Dissanayake Ranhamy, *ex-Arachchi*, (2) Wannihamy Arachchilage Herat Banda, Wewlekama, (3) Wanninayake Suddahamy, Vel-Vidane, (4) Dissanayake Kiri Banda, Arachchi, (5) Ratua Appuhamy, Vel-Vidane, (6) Arachchige Ran Menika, (7) Kapurhamige Wannihamy Upasakarala, (8) Welatige Appuhamy, (9) Sellate Vidanege Ukku Banda, (10) Punchiralage Menikrala, Vel-Vidane, (11) Kapuruhamy Vel-Vidanege Menikrala, Pansal Vidane, (12) Kirihamige Kiri Banda, (13) Kapuralage Ukku Etana, (14) Pinhamige Menikrala, (15) ditto Kiri Etani, (16) Jayaturalage Appuhamy, (17) Welati Vidanege Nanhamy, (18) Bairala Wedaralage Appuhamy, (19) Kauralage Kiri Banda, (20) Pinhamige Mali Etani, (21) Wannihamy Arachchige Appuhamy, (22) Wellatige Sella Wannihamy, (23) Kauralage Kapurala, (24) Jayaturalage Banda, (25) Punchiralage Bandi Etani, (26) Vedaralage Menikrala, (27) Welati Vidanege Ukku Banda, (28) Dissanayake Wannihamy, Vel-Vidane, (29) Wanninayake Thevahamy Guruwaiya, (30) Jayaturalage Wannihamy, (31) Menikralage Kapuruhamy, Vel-Vidane, (32) Appuhamige Kiri Banda, (33) Menikralage Menik Etani, (34) Kauralage Kapuruhamy, (35) Appuralage Bali Etani, (36) Menikralage Herathamy, (37) Kalu Appuralage Kapuruhamy, (38) Dissanayake Punchirala, (39) ditto Appuhamy, *ex-Lekama*, (40) Kauralage Punchi Banda, (41) Kapuruhamy Vidanege Herat Banda, (42) Siralage Mahamy of Etwewa, (43) Walihamige Ranhamy, (44) Mudalihamige Kapurala, Vel-Vidane, (45) Wanninayaka Rani Etani, (46) Kalu Appu Vedaralage Bairala, Vedarala, (47) Menikralage Pini Etani, (48) Punchiralage Kiri Etani, (49) Bandage Menikhamy.

Lot.	Name of Land.	Description.	Extent.		
			A.	R.	P.
23B	Diwulwewamukalana	Forest	10	0	5
23C	Do.	do.	7	2	17

Upset price at Rs. 15 to Rs. 50 per acre. Further information regarding these lands can be obtained from the Land Settlement Officer, and plans of them from the Surveyor-General.

Colonial Secretary's Office,
Colombo, October 22, 1918.

R. E. STUBBS,
Colonial Secretary.

No. 4,840, S. O.—On Monday, November 25, 1918, at 11 A.M., the Land Settlement Officer will put up for sale or settlement, at Madawachchiya, the under-mentioned portions of Crown land, on the terms authorized by Government. Five allotments of land situated in the Kadawat korale of the Nuwaragam palata division of the Nuwarakalawiya district of the North-Central Province.

Block survey preliminary plan 568.—Sippawa.

Lot.	Name of Land.	Name of Claimant.	Description.	Extent.		
				A.	R.	P.
2J	Sippewalanda	(1) Naiduralage Sirala, (2) Siralage Mudalihamy	Chena	0	2	24
2T	Do.	do.	do.	2	0	20
2K	Do.	Naiduralage Seerala	Paddy	0	1	37
20B	—	do.	do.	0	1	23
22B	—	do.	Chena	0	1	30

Upset price at Rs. 15 to Rs. 50 per acre. Further information regarding these lands can be obtained from the Land Settlement Officer, and plans of them from the Surveyor-General.

Colonial Secretary's Office,
Colombo, October 22, 1918.

R. E. STUBBS,
Colonial Secretary.

LAND ACQUISITION NOTICES.

HAVING been duly directed by the Governor, with the advice of the Executive Council, acting under the provisions of "The Land Acquisition Ordinance of 1876," section 6, to take order for the acquisition of the following lands, required for a public purpose, namely, for effecting certain improvements to Karawanella Hospital, to wit:—

Lot.	Name of Land.	Description.	Name of Claimant.	Extent		
				A.	R.	P.
1	Nagahahenewatta	Coconut, &c., with 2 tiled houses	W. G. Dingiri Menike, P. Eminona, W. G. Belenis Appu, A. Moraes, and Sinnappuhamy, Korala	1	0	27.25
2	Mudiyanseyawatta <i>alias</i> Puhalayakarakanwatta	Garden with coconuts, &c.	A. M. Mahamado Lebbe, P. Eminona, G. Sinnappuhamy, Korala, and Seena Saibo Dorai	0	1	36.09
3	Nagahahenewatta	Ditto with 1 building	Sena Mahamado Lebbe and C. M. Cader Tamby	0	2	27.12
4	Mudiyanseyawatta	do.	A. M. Mahamado Lebbe, P. Eminona, G. Sinnappuhamy, Korala, and Seena Saibo Dorai	0	3	10.18
5	Wewelayewatta	Garden with coconuts, &c.	Charles Ekneligoda and James Ekneligoda	0	1	8.04
6	Hettigodellewatta	Part of old coconut garden	M. Teapanisa, Lisa, Sinna, Adonisa, Balaya, and Ukkuwa	0	0	0.50
7	Hettigodellewatta	Part of old coconut garden	M. Teapanisa, Lisa, Sinna, Adonisa, Balaya, and Ukkuwa	0	1	34.76
8	Wewalayewatta	do.	Charles Ekneligoda and James Ekneligoda	0	2	14.84

I hereby give public notice, as required by section 7, that the Government proposes to take possession of the lands. All persons interested in the aforesaid lands are hereby required to appear personally or by agent before me at Ruanwella Village Tribunal on November 22, 1918, at 10 A.M., and to state the nature of their respective interests in the lands, and the amount and particulars of their claims to compensation for such interests.

Kegalla Kachcheri,
October 22, 1918.

G. F. R. BROWNING,
Assistant Government Agent.