

Ceylon Government Gazette

Published by Authority.

No. 6,974 — FRIDAY, NOVEMBER 1, 1918.

Part III. — Lands.

Separate paging is given to each Part in order that it may be filed separately.

	PAGE		PAGE		PAGE
Land Settlement Notices :—		Land Sales by the Government Agents :—		Land Sales by the Settlement Officer :—	
Final Orders2009	North-Western Province —	Northern Province —
Preliminary Notices2051	North-Central Province —	Eastern Province —
Land Sales by the Government Agents :—		Province of Uva2055	North-Western Province —
Western Province —	Province of Sabaragamuwa2056	North-Central Province —
Central Province —	Land Sales by the Settlement Officer :—		Province of Uva —
Southern Province2054	Western Province —	Province of Sabaragamuwa —
Northern Province2055	Central Province —	Land Acquisition Notices2057
Eastern Province —	Southern Province —	Land Resumption Notices —

FINAL ORDERS.

Kalutara S. O. No. 25.

Order under Section 2 of "The Waste Lands Ordinances of 1897, 1899, 1900, and 1903," declaring Lands to be Crown Property.

In the matter of the lands commonly called or known as Kekirihenakele, Paniyawala or Holukanda, &c., situate in the village of Karapagala, in the Walallawiti pattu of the Pasdun korale west of the Kalutara District, in the Western Province, and of "The Waste Lands Ordinances of 1897, 1899, 1900, and 1903."

THE notice required by section 1 of "The Waste Lands Ordinances of 1897, 1899, 1900, and 1903," having been duly published in manner prescribed by that section in respect of the above-named lands (*vide* Notice No. 6,649), and no claim having been made to the said lands or to any interest therein within the period of three months from the date specified in the said notice, I, Norman Albert Hampton, Special Officer appointed under section 28 of the said Ordinances, under and by virtue of the powers vested in me in that behalf by section 2 of the said Ordinances, do hereby on this 17th day of August, 1918, order and declare that the said lands, as more fully described herein below, situate in the village of Karapagala, in the Walallawiti pattu of the Pasdun korale west of the Kalutara District, in the Western Province, and shown as lots 2, 5, 13, 19A, 32A, 75, 81, 96, 120A, 120C, 120D, 127, 146, 146A, 146B, 150, 166, 169, 170, 171, 172, 173, 173B, 173D, 174, 174B, 174D, 174F, 174H, 174J, 174L, 175, 175B, 175D, 176, 176B, 176D, 177, 178, 179, 180, 181, 182, 182B, 183, 184, 58A, 75½, 75C, and 92C in preliminary plan 88 and in the annexed diagrams, and containing in extent 1,028 acres 1 rood and 34 perches, are the property of the Crown.

Description of the Lands referred to.

The following lots situated in the village of Karapagala, in the Walallawiti pattu of the Pasdun korale west of the Kalutara District, in the Western Province, as described in the annexed diagrams :—

I.—Preliminary plan 88.

Lot.	Name of Land.	Extent, A. R. P.	Lot.	Name of Land.	Extent, A. R. P.
2 ..	Kekirihenakele 3 1 26	120A ..	Wattabodaowita (reservation for road)	0 0 3
5 ..	Paniyawala or Holukanda 490 1 35	120C ..	Ihalakattiya (reservation for river) ..	2 2 32
13 ..	Abbikkiyawatta (reservation for road)	0 0 4	120D ..	Ganilladuagodakatiyakandangoyypala (reservation for river)	.. 5 1 14
19A ..	Hikgahawatta (do.)	0 0 14	127 ..	Reservation for road	.. 0 0 7
32A ..	Gahalakolatennehena (reservation for stream)	.. 0 2 11	146 ..	Niribadduwelapahalakanda-addarakattiya 9 2 15
75 ..	Gahalakolatennemukalana 276 0 18	146A ..	Do. 6 2 21
81 ..	Borelessa or Galwalahena 8 2 21	146B ..	Do. 0 3 15
96 ..	Palabatgaladuwa 0 2 17			

Lot.	Name of Land.	Extent, A. R. P.	Lot.	Name of Land.	Extent, A. R. P.
150 ..	Nedungahaduwa ..	1 1 32	175B ..	Road ..	0 0 2
166 ..	Batagodakanda ..	189 3 11	175D ..	Do. ..	0 0 2
169 ..	Udugan-ela (part) Paniyawaldola (part)	6 0 23	176 ..	Road from Paraigama to Udugama ..	0 2 30
170 ..	Kanattadola (stream)	0 0 36	176B ..	Do. ..	0 1 14
171 ..	Bentota-ganga (part)	16 2 7	176D ..	Do. ..	0 2 13
172 ..	Gorakaduwa-ela (stream)	0 1 2	177 ..	Madagandola (stream)	0 2 2
173 ..	Galwalahenadola (stream)	0 1 12	178 ..	Pelaketiyedola (stream)	0 1 22
173B ..	Galwalahenadola ..	0 3 39	179 ..	Yakas-ela (stream) ..	0 0 38
173D ..	Galwalahenadola ..	0 0 22	180 ..	Gahalakolatenedola (stream)	0 1 37
174 ..	Gammana to Udugama (road)	0 2 35	181 ..	Diyauladola (stream)	0 2 14
174B ..	Road from Gammana to Udugama ..	0 0 8	182 ..	Holukandedola (stream)	0 0 9
174D ..	Do. ..	0 0 4	182B ..	Do. (do.) ..	0 0 6
174F ..	Do. ..	0 1 4	183 ..	Heendola (do.) ..	0 3 7
174H ..	Do. ..	0 0 17	184 ..	Walapotawaladola (stream)	0 1 35
174J ..	Do. ..	0 0 30			
174L ..	Do. ..	0 0 2			
175 ..	Road ..	0 0 10			1,027 2 18

and bounded as follows: on the north by the village limit of Paraigama, the village limit of Matugama, the village limit of Yagirala; on the east by the village limit of Udugama, part of Udugan-ela; on the south by part of Bentota-ganga; on the west by the village limit of Gammana, the village limit of Paraigama.

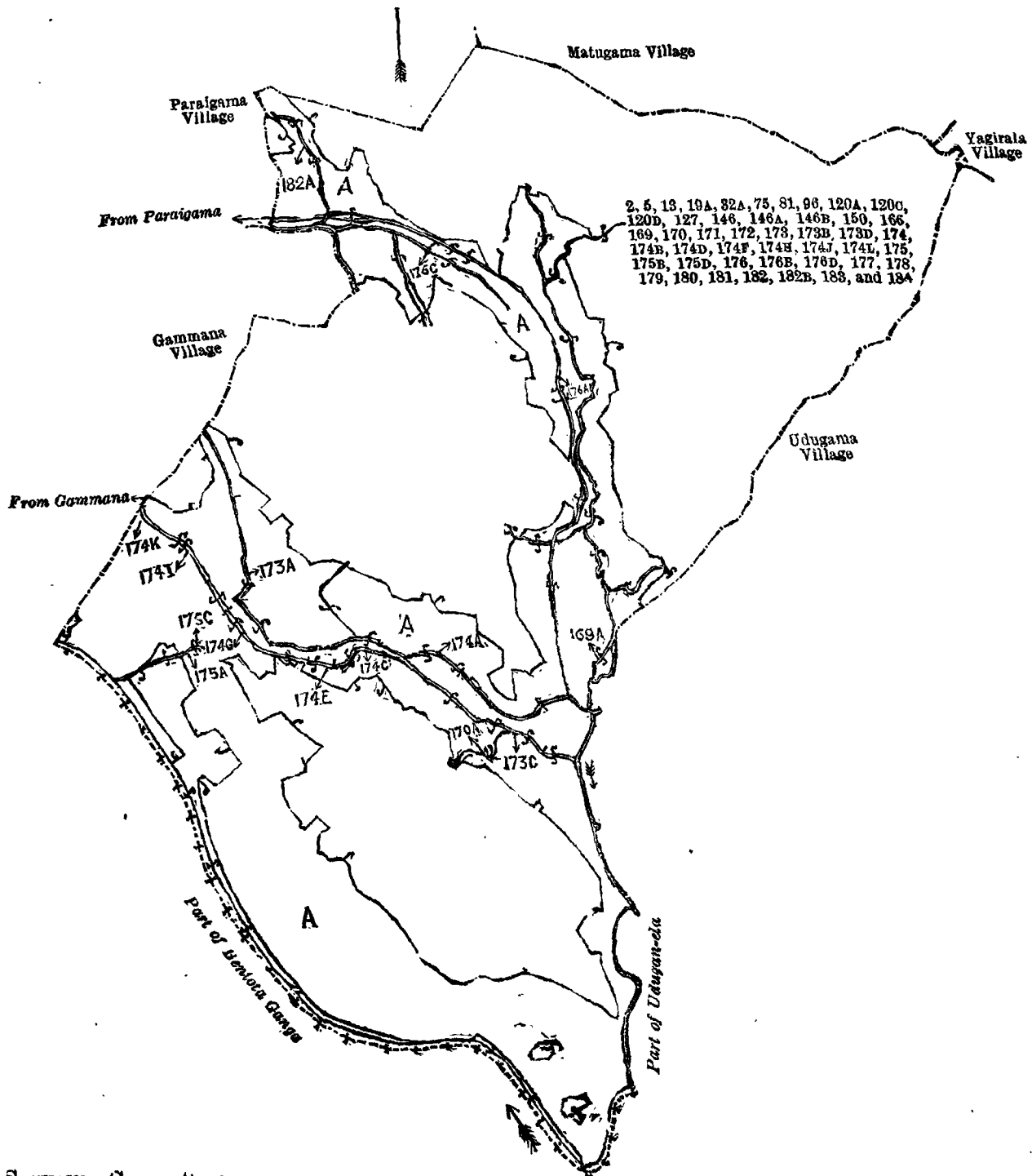
NOTE.—The following lots lying within the above-mentioned boundaries are excluded from this order, and their aggregate acreage of 584 acres and 24 perches is not included in the acreage of 1,027 acres 2 roods and 18 perches given above:—

Preliminary plan 88.

Lot.	Name of Land.	Extent, A. R. P.	Lot.	Name of Land.	Extent, A. R. P.
A 1 ..	Kekirihenaowita (part of T. Ps. 82,067 and 81,022)	1 2 16	A 39 ..	Gankandewatteowita (T. P. 312,030)	4 0 39
A 1A ..	Do. ..	0 0 39	A 40 ..	Talgahaowita (T. P. 312,030)	6 1 29
A 2A ..	Kekirihenaकेले ..	0 0 32	A 41 ..	Rawigewatta (T. P. 324,839)	0 3 24
A 2B ..	Do. (part of T. P. 81,022)	0 0 8	A 42 ..	Godellapansalawatta (T. P. 317,140)	1 1 17
A 3 ..	Diyaulawatta, Diyaulapahalakatiya, &c. (parts of T. Ps. 81,022, 81,023, 84,205, &c.) ..	25 1 35	A 43 ..	Radawatta ..	0 1 19
A 4 ..	Batadombagahawatta ..	0 1 14	A 44 ..	Do. ..	0 1 4
A 5A ..	Kekirihenaowita (parts of T. Ps. 82,067 and 81,022)	0 0 38	A 45 ..	Do. ..	0 3 4
A 5B ..	Paniyawalamukalana ..	0 0 21	A 46 ..	Gahalakolatenna-atmaga (T. P. 310,074)	2 2 15
A 5C ..	Batadombagahaowita (part of T. P. 81,022)	0 0 4	A 47 ..	Dolabodawattapitakattiya (T. P. 309,232)	0 1 28
A 5D ..	Batadombagahakele ..	0 0 13	A 48 ..	Dolabodawatta ..	2 1 4
A 6 ..	Kekirihena ..	0 2 15	A 49 ..	Do. (T. P. 311,930)	0 0 36
A 7 ..	Do. (part of T. P. 256,926)	2 0 13	A 50 ..	Do. (do.) ..	0 1 13
A 8 ..	Do. (do.) ..	0 1 37	A 51 ..	Kudagederawatta ..	0 0 36
A 9 ..	Abbikkiyawatta and Kekirihena (parts of T. Ps. 249,336, 256,926, 249,337)	3 0 10	A 52 ..	Do. ..	2 3 3
A 10 ..	Abbikkiyawatta (T. P. 318,184)	1 2 16	A 53 ..	Galessawatta ..	0 3 3
A 11 ..	Do. ..	0 1 21	A 54 ..	Do. (T. P. 316,636)	1 0 32
A 12 ..	Do. (T. P. 310,116)	0 1 1	A 55 ..	Galabadaowitakumbura (T. Ps. 226,469, 84,118, 83,557, &c.)	47 0 18
A 14 ..	Hikgahahena (T. P. 310,434)	1 0 7	A 55A ..	Batalawattaowita (T. P. 323,480)	0 1 23
A 15 ..	Kajugahawatta ..	0 3 15	A 55B ..	Wattabadaowita (T. P. 323,326)	0 1 20
A 16 ..	Do. ..	0 1 6	A 55C ..	Medaganowita (T. P. 324,274)	0 2 21
A 17 ..	Hikgahahawatta ..	0 0 34	A 55D ..	Wattabodaowita ..	1 0 23
A 18 ..	Kajugahawatta ..	0 0 18	A 55E ..	Rathugahapatiya (T. P. 324,837)	0 0 39
A 19 ..	Hikgahahawatta (T. P. 323,422)	0 3 28	A 55F ..	Wattabodakatiya ..	0 0 35
A 20 ..	Do. Pitakattiya ..	4 3 22	A 55G ..	Mahagederawatta ..	0 0 20
A 21 ..	Endunwennawatta (part of T. P. 84,205)	0 2 3	A 56 ..	Millagahaowita (T. P. 309,194)	0 1 23
A 22 ..	Do. ..	0 1 20	A 57 ..	Gahalakolatenna alias Asaelimulle-केले (T. P. 276,478)	1 2 22
A 23 ..	Liyangahawatta, Endunwennawatta (part of T. P. 63,708)	1 3 5	A 58 ..	Asalamulla (part of T. P. 281,096)	1 1 20
A 24 ..	Liyangahawatta ..	0 3 29	A 58A ..	Asselimulla ..	0 2 11
A 25 ..	Do. ..	0 3 10	A 58A1 ..	Reservation for road ..	0 0 21
A 26 ..	Do. ..	0 2 28	A 59 ..	Galgodawatta (T. P. 309,234)	0 3 2
A 27 ..	Udamullaowita (part of T. P. 249,525)	0 2 30	A 60 ..	Galgodawattapitakattiya (T. P. 309,195)	0 0 37
A 28 ..	Gahalakolahenakella (part of T. P. 249,525)	0 3 1	A 61 ..	Kalawetigodelleowita (part of T. P. 83,558)	1 3 5
A 29 ..	Koskolawatta ..	0 1 16	A 62 ..	Kodagahalangaowilana (T. P. 324,840)	0 3 24
A 30 ..	Do. ..	0 3 6	A 63 ..	Paluhenaowita ..	2 3 28
A 31 ..	Hikkahawattabodakattiya (part of T. P. 278,286)	0 1 27	A 64 ..	Godellawatta ..	1 1 18
A 32 ..	Gahalakolatennahena (parts of T. Ps. 276,098 and 269,933)	3 0 35	A 65 ..	Kalawitagodella, Wattabodaowita (T. P. 309,525)	0 3 33
A 33 ..	Diyawelapitakattiya (part of T. P. 83,462)	0 1 29	A 66 ..	Kehelowita ..	1 1 23
A 34 ..	Diyaulawatta (part of T. P. 83,462)	1 2 22	A 67 ..	Galabodawattapitakattiya (T. P. 312,433)	0 1 37
A 35 ..	Do. Galalangekatiya (parts of T. Ps. 83,698, 83,049, 269,933)	2 2 8	A 68 ..	Kehelowitahalakattiya, &c. ..	3 2 33
A 36 ..	Diyaulamedakattiya ..	0 3 6	A 69 ..	Kalawetagodella (part of T. P. 83,559)	0 1 17
A 37 ..	Muneyahentriyawattapitakattiya ..	3 1 26	A 70 ..	Weraniyagodawatta ..	1 3 20
A 38 ..	Aswalaowita ..	10 3 5	A 71 ..	Totapolawatta, Hettigodawatta, &c. ..	12 3 36
			A 72 ..	Atmagawatta alias Kahatagahawatta (T. P. 323,362)	0 3 16
			A 73 ..	Udumullaowita (T. P. 309,862)	1 2 5
			A 74 ..	Paluhenaowattapitakattiya (T. P. 312,797)	0 1 39

Lot.	Name of Land.	Extent, A. R. P.	Lot.	Name of Land.	Extent, A. R. P.
A 75A..	Gahalakolatennamukalana (T. P. 324,836)...	2 0 15	A 108 ..	Manerihenduwa (part of T. Ps. 82,324, 82,325)...	10 3 15
A 75B..	Do. (T. P. 325,647) ..	1 1 18	A 109 ..	Gorakgahawattapattiya (T. P. 84,087 part of) ..	0 0 33
A 75C..	Do. (reservation for road) ..	0 0 16	A 110 ..	Menerihenduwa (parts of T. Ps. 82,325 and 82,321) ..	0 1 29
A 75D..	Udamullaowita (part of T. P. 278,286)	0 0 13	A 111 ..	Gahalakolatenna (part of T. P. 211,526)	1 1 35
A 75E..	Mineriyahenaduwa (part of T. P. 82,273) ..	0 0 13	A 112 ..	Galaowita (part of T. P. 82,332) ..	1 1 13
A 75½..	Taniniganhena (T. P. 309,088) ..	2 2 7	A 113 ..	Do. (do.) ..	0 1 6
A 75¾..	Gahalakolatennekele (T. P. 324,838)	0 3 20	A 114 ..	Weliliyaddepitakattiya ..	0 3 12
A 75¾..	Galwalakele (road reservation) ..	0 0 5	A 114A..	Do. ..	0 0 14
A 75¾..	Do. (part of T. P. 198,185)...	0 0 30	A 115 ..	Taniniganhena-atmaga (T. P. 323,360)	0 2 28
A 76 ..	Galwalahena, Deniyagodakattiya (T. P. 312,177) ..	1 0 37	A 116 ..	Do. (T. P. 313,031)	0 1 2
A 77 ..	Galwalahenadeniya, Galwalahena-udamulla (part of T. P. 138,618) ..	2 3 12	A 117 ..	Do. (T. P. 323,497)	0 1 6
A 78 ..	Galwalahena (part of T. P. 272,058).	2 1 19	A 118 ..	Tennagawawatta (part of T. P. 82,328) ..	0 2 7
A 78½..	Do. ..	0 0 32	A 119 ..	Kosgahaduwa ..	0 1 0
A 78¾..	Do. (T. P. 306,072) ..	0 0 7	A 120 ..	Menerihenduwaudumulla, Gorakaduweowita, Nagahaowita, &c. (T. Ps. 82,329, 160,350, &c.) ..	203 0 25
A 79 ..	Galwalahenawatta, Galwalahena, Galwalahenadeniya (T. Ps. 253,052, 253,661, parts of T. P. 138,618 and 25,311) ..	0 3 25	A 120B ..	Niribaduwellalhalakattiya ..	0 0 15
A 80 ..	Galwalahena (part of T. P. 253,111)	1 0 32	A 120E ..	Nedungahagoyypola ..	0 1 5
A 81A..	Borellessa or Galwalahena ..	0 0 15	A 121 ..	Tennagawawatta (parts of T. Ps. 82,328, 82,321) ..	1 0 31
A 82 ..	Malgahahena (part of T. P. 205,410)	1 0 25	A 122 ..	Gorakaduwa, Ihalakattiya, Taniniganhena (part of T. P. 82,331) ..	2 2 28
A 83 ..	Malgahaudamulla (part of T. P. 82,276)	0 1 39	A 123 ..	Taniniganhena (part of T. P. 198,185)	4 3 14
A 84 ..	Borallessa (T. P. 274,576) ..	1 2 18	A 123½..	Taniniganhena-atmaga (T. P. 274,577)	1 2 28
A 85 ..	Borallessakele (T. P. 325,112) ..	2 3 25	A 124 ..	Taniniganhena (part of T. P. 198,185)	0 0 31
A 85½..	Galwalahena (T. P. 309,231) ..	0 1 8	A 125 ..	Taniniganhena (T. P. 310,476) ..	1 1 6
A 86 ..	Galwalahenapahalakattiya (part of T. P. 138,618) ..	0 1 12	A 126 ..	Taniniganhena-atmaga ..	0 2 2
A 86A..	Do. (T. P. 323,545) ..	0 1 0	A 128 ..	Alutwatta (part of T. P. 84,119) ..	1 0 24
A 87 ..	Galwalahenaudamulla (T. P. 82,277)	0 3 18	A 128 ..	Do. (part of T. P. 88,063) ..	2 0 6
A 88 ..	Galwalahenaowita (part of T. P. 237,559) ..	1 0 20	A 129 ..	Do. (do.) ..	0 0 24
A 89 ..	Galwalahena (T. P. 253,109) ..	1 0 32	A 130 ..	Do. (do.) ..	0 0 24
A 90 ..	Galwalahenaowita (part of T. P. 237,559) ..	0 3 17	A 131 ..	Batagoda-atmagawatta (T. P. 83,632)	0 1 2
A 91 ..	Borallessa (T. P. 315,461) ..	0 2 31	A 132 ..	Egodawattaowita (T. P. 324,849)...	0 1 34
A 92 ..	Do. ..	3 1 30	A 132A..	Do. (part of T. P. 83,728) ..	0 0 6
A 92A..	Do. (part of T. P. 187,528) ..	0 3 34	A 133 ..	Egodawatta, Kanattawatta (part of T. P. 82,326) ..	1 3 6
A 92B..	Do. ..	0 1 3	A 134 ..	Gamagewattapitakattiya (T. P. 323,442) ..	0 1 10
A 92C..	Do. (reservation for road) ..	0 0 24	A 134A..	Do. (part of T. P. 82,326) ..	0 0 12
A 92D..	Do. (part of T. P. 82,276) ..	0 0 19	A 135 ..	Gamagewatta ..	0 1 24
A 92E..	Do. ..	0 0 18	A 136 ..	Gamagewattaowita (T. P. 313,032)	0 1 9
A 92F..	Do. ..	0 0 20	A 137 ..	Millagahawatta (part of T. P. 198,184) ..	0 1 0
A 93 ..	Do. (parts of T. Ps. 187,528, and 160,348) ..	3 0 28	A 138 ..	Millagahawatta, Loolwalahena (T. P. 253,110, part of T. P. 198,184)	3 2 37
A 94 ..	Do. (parts of T. Ps. 160,347 and 160,348) ..	1 1 36	A 138A..	Do. (do.) ..	0 0 35
A 95 ..	Niribeduwelapahalakattiya (T. P. 205,409, parts of T. Ps. 211,493, 211,494, and 227,349) ..	19 0 12	A 138½..	Nidangalahena (T. P. 276,259) ..	0 3 7
A 96A..	Palabatgaladuwa ..	0 0 15	A 139 ..	Nugagahahena (T. P. 310,684) ..	0 3 30
A 96B..	Do. (parts of T. Ps. 211,493 and 160,346) ..	0 0 12	A 140 ..	Lulwalaowita alias Wattabodaowita (part of T. P. 82,322) ..	0 0 28
A 97 ..	Pahalabatgalabataduwa (part of T. P. 160,346) ..	1 2 16	A 141 ..	Duwawatta (part of T. P. 82,322) ..	0 3 5
A 98 ..	Nugagahaduwa (part of T. P. 227,349)	0 3 16	A 142 ..	Galwalawatta (T. P. 312,934) ..	0 1 37
A 99 ..	Borallessa (part of T. Ps. 82,248, 160,348) ..	10 3 37	A 143 ..	Galpottawatta ..	0 0 10
A 100 ..	Borellessagodakella (T. P. 325,651)	0 1 14	A 144 ..	Do. (T. P. 309,196) ..	0 0 22
A 100A..	Do. (T. P. 323,361)	0 1 9	A 145 ..	Kituldolaowita ..	0 0 38
A 100B..	Borellessagodakellawatta (part of T. P. 160,349) ..	0 0 9	A 146C..	Miribadduwelapahalakanda-addarakattiya (part of T. P. 198,178) ..	0 0 32
A 101 ..	Borellessakumbura (part of T. P. 82,248) ..	1 2 19	A 147 ..	Niribaduwela Pahaladeniyakattiya (parts of T. Ps. 211,532 and 198,178)	3 1 5
A 102 ..	Borallessagodalanda, Borallessagodakele (part of T. P. 160,494) ..	1 2 14	A 148 ..	Borellessagodalanda (T. P. 198,178)	15 3 38
A 103 ..	Borallessagodakele (T. P. 198,179) ..	1 2 25	A 149 ..	Do. (part of T. P. 198,178)	0 3 7
A 104 ..	Borallessagodakellawatta (T. P. 82,278, parts of T. Ps. 160,349, 198,179, 160,494, and 82,250) ..	7 2 9	A 151 ..	Delgahaduwa (parts of T. Ps. 252,557, 83,459, 252,558) ..	3 3 14
A 104A..	Do. (T. P. 323,361)	0 1 34	A 152 ..	Do. (parts of T. Ps. 252,557, 252,558, 252,559, 83,459)	2 0 34
A 104B..	Do. (T. P. 323,363)	0 3 29	A 153 ..	Do. (parts of T. Ps. 252,558, 252,559, and 83,561) ..	1 0 1
A 104C..	Do. (T. P. 323,319)	0 2 8	A 154 ..	Etambagahawatta ..	0 1 20
A 104D..	Do. ..	0 0 5	A 155 ..	Do. (T. P. 312,565) ..	0 2 21
A 105 ..	Borellessa (T. P. 323,353)	0 1 39	A 156 ..	Do. (T. P. 312,566) ..	0 0 29
A 105A..	Borellessawatta (part of T. P. 82,320)	0 0 11	A 157 ..	Dekandegalagawaowita (parts of T. Ps. 83,562, 84,134) ..	0 2 24
A 106 ..	Borellessawatta alias Borellessaduwwawatta (T. P. 82,320 part) ..	2 1 2	A 158 ..	Ganilledue (T. P. 325,654) ..	4 3 33
A 107 ..	Borallessawatta ..	0 0 31	A 158A..	Dekandegoypalakandangoyypala (part of T. P. 83,562) ..	0 1 10
			A 158B..	Ganilladusbadakattiya (part of T. P. 83,563) ..	0 0 14
			A 159 ..	Dekandegalagawaowita (part of T. P. 84,134) ..	1 3 0

Lot.	Name of Land.	Extent, A. R. P.	Lot.	Name of Land.	Extent, A. R. P.
A 160	Ganilladuwa (T. P. 324,902)	3 1 14	A 166L	Boralassagodaland (part of T. P. 198,178)	0 3 31
A 160A	Dekandegoyypola (part of T.P.84,134)	0 0 10	A 166M	Watabodaowita (part of T. P. 82,322)	0 0 17
A 160B	Gallenalangagoyypola (parts of T.Ps. 83,460, 84,134, 83,563)	0 1 12	A 167	Badaliyaddaowita (T. P. 317,171)	1 0 7
A 161	Ganga-addaraduwa	0 3 20	A 168	Badaliyaddaowita (part of T. P. 83,728)	0 3 27
A 161A	Niribaduwelaihalakatiya (part of T. P. 83,461)	0 0 36	169A	Udugan-ela (part of T. P. 84,118)	0 0 7
A 162	Medaduwa	0 3 19	170A	Kanathedola (part of T. P. 83,728)	0 0 14
A 162A	Niribaduwelaihalakatiya (part of 83,461)	0 1 0	173A	Galwalahenadola (part of T. Ps. 82,325, 84,086)	0 0 18
A 163	Pawaraduwa (part of T. P. 83,461)	0 3 23	173C	Do. (T. P. 84,119)	0 0 24
A 163A	Niribaduwelaihalakatiya (part of T. P. 83,461)	0 1 18	174A	T. Ps. 82,331 and 198,185	0 0 32
A 164	Batagoda-atmaga (do.)	0 1 28	174C	Road from Gammana to Udugama (part of T. P. 82,322)	0 0 32
A 164A	Do. (T. P. 323,479)	0 1 9	174E	Part of T. P. 82,322	0 0 14
A 165	Elabodaowita (T. P. 324,279)	0 2 10	174G	Part of T. P. 84,087	0 0 22
A 166A	Duwewattapitakattiya (T.P.325,649)	1 0 38	174I	Road from Gammana to Udugama (T. P. 160,349, &c.)	0 1 1
A 166B	Batagodakanda or Borallessagoda	4 2 20	174K	Part of T. P. 82,276	0 0 4
A 166C	Batagodakanda	1 2 32	175A	Road (part of T. P. 198,178)	0 0 21
A 166D	Batagoda-atmagawatta (part of T. P. 83,632)	0 0 4	175C	Road (part of T. P. 198,179, &c.)	0 0 3
A 166E	Millagahawatta (part of T.P. 198,184)	0 0 12	176A	Road from Paraigama to Udugama (part of T. P. 226,469)	0 0 10
A 166F	Batagodakanda	0 1 16	176C	Do. (parts of T. Ps.269,933 and 271,736)	0 1 3
A 166G	Elabodaowita (part of T. P. 227,216)	0 1 38	182A	Holukaneddola (parts of T. Ps. 81,022 and 81,023)	0 0 37
A 166H	Do. (do.)	0 0 28			584 0 24
A 166I	Gallenalangaowita (part of T. P. 83,460)	0 1 12			
A 166J	Dekandegoyypola (part of T.P.84,134)	0 0 39			
A 166K	Kandangoyypola (part of T. Ps. 83,562, 83,561)	0 0 26			



Surveyor-General's Office,
Colombo, July 22, 1918.

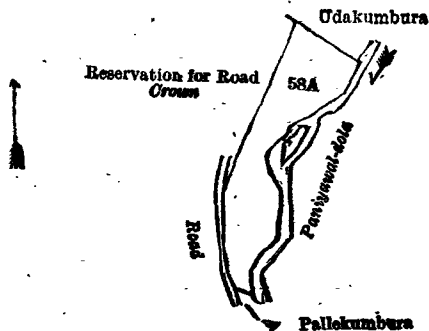
Scale of 32 Chains to an Inch.

A. H. G. DAWSON,
for Surveyor-General.

II.—Preliminary plan 88.

Lot.	Name of Land.	Extent, A. B. P.
58A	Asselimulla	0 2 11

and bounded as follows : on the north by Udakumbura claimed by Witana Arachchige Aron Appu and others ; on the east by the Paniyawal-dola ; on the south by Pallekumbura claimed by Udagama Appuhamilage Dalpi Appuhamy ; on the west by a road, reservation for road belonging to the Crown.



Surveyor-General's Office,
Colombo, July 28, 1917.

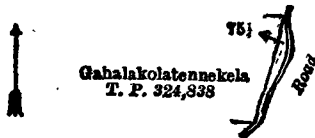
Scale of 4 chains to an Inch.

A. H. G. DAWSON,
for Surveyor-General.

III.—Preliminary plan 88.

Lot.	Name of Land.	Extent, A. B. P.
75½	Galwalakelo (road reservation)	0 0 5

and bounded as follows : on the north, east, and south by a road ; on the west by Gahalakolatennekela sold by the Crown (T. P. 324,838).



Surveyor-General's Office,
Colombo, July 28, 1917.

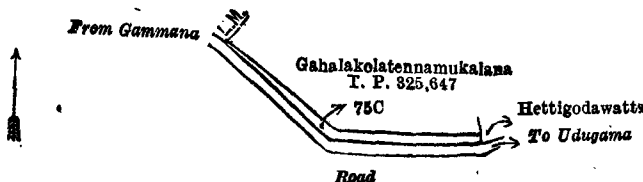
Scale of 4 Chains to an Inch.

A. H. G. DAWSON,
for Surveyor-General.

IV.—Preliminary plan 88.

Lot.	Name of Land.	Extent, A. B. P.
75c	Reservation for road	0 0 16

and bounded as follows : on the north by Gahalakolatennamukalana (T. P. 325,647) ; on the east by Hettiyagodawatta claimed by Udugampola Isaac and others ; on the south and west by a road from Udugama to Gammana.



Surveyor-General's Office,
Colombo, July 28, 1917.

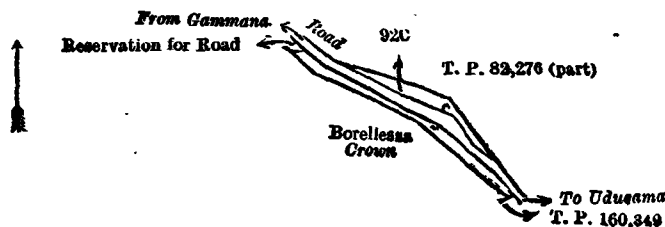
Scale of 4 Chains to an Inch.

A. H. G. DAWSON,
for Surveyor-General.

V.—Preliminary plan 88.

Lot.	Name of Land.	Extent, A. B. P.
92c	Reservation for road	0 0 24

and bounded as follows : on the north by reservation for road (private), a road from Gammana to Udugama, T. P. 82,276 (part); on the east by T. P. 82,276, a road from Udugama to Gammana ; on the south by T. P. 160,349, Borellessa claimed by the Crown ; on the west by Borellessa claimed by the Crown.



Surveyor-General's Office,
Colombo, July 28, 1917.

Scale of 4 Chains to an Inch.

A. H. G. DAWSON,
for Surveyor-General.

August 17, 1918.

N. A. HAMPTON,
Special Officer.

Kalutara S. O. No. 26.

Order under Section 2 of "The Waste Lands Ordinances of 1897, 1899, 1900, and 1903,"
declaring Lands to be Crown Property.

In the matter of the lands commonly called or known as Veedahahenakanda, Nagodakele, &c., situate in the village of Uragoda, in the Walallawiti pattu of the Pasdun korale west of the Kalutara District, in the Western Province, and of "The Waste Lands Ordinances of 1897, 1899, 1900, and 1903."

THE notice required by section 1 of "The Waste Lands Ordinances of 1897, 1899, 1900, and 1903," having been duly published in manner prescribed by that section in respect of the above-named lands (*vide* Notice No. 6,399), and no claim having been made to the said lands or to any interest therein within the period of three months from the date specified in the said notice, I, Norman Albert Hampton, Special Officer appointed under section 28 of the said Ordinances, under and by virtue of the powers vested in me in that behalf by section 2 of the said Ordinances, do hereby on this 13th day of August, 1918, order and declare that the said lands, as more fully described herein below, situate in the village of Uragoda, in the Walallawiti pattu of the Pasdun korale west of the Kalutara District, in the Western Province, and shown as lots 7, 31, 40D, 40E, 40F, 40G, 40H, 40I, 40J, 40K, 40L, 40M, 56B, 56F, 59, 91, 112, 112½, 113, 114, 115, 116, 117, 118, 119, 120, 121, 121A, 121B, 121C, 121D, 122, 123, and 124 in preliminary plan 83 and in the annexed diagram, and containing in extent 741 acres 3 roods and 13 perches, are the property of the Crown.

Description of the Lands referred to.

The following lots situated in the village of Uragoda, in the Walallawiti pattu of the Pasdun korale west of the Kalutara District, in the Western Province, as described in the annexed diagram:—

Preliminary plan 83.

Lot.	Name of Land.	Extent, A. R. P.	Lot.	Name of Land.	Extent, A. R. P.
7	Veedahahenakanda	51 2 25	113	Uragoda-ela (part of)	2 2 20
31	Nagodakele	4 3 30	114	Malwattadola	1 0 0
40D	Ellakandamukalana	59 1 13	115	Halgahahenadola	0 2 21
40E	Do. (reservation for stream)	1 0 25	116	Panagaldola	0 2 36
40F	Do. (do.)	0 2 10	117	Dolaliyaddadola	0 1 36
40G	Do. (reservation for footpath)	0 0 21	118	Dolaliyaddadola (branch)	0 0 32
40H	Do. (reservation for path)	0 1 13	119	Horawala-ela	0 1 28
40I	Do. (reservation for path and stream)	2 3 14	120	Panagaldola	0 0 14
40J	Do. (reservation for path)	0 0 21	121	Footpath	0 0 17
40K	Do.	0 2 17	121A	Abandoned path	0 0 2
40L	Do.	34 2 33	121B	Footpath	0 0 19
40M	Do. (reservation for stream)	2 3 34	121C	Abandoned path	0 0 2
56B	Kirimetiwele-ela	0 0 18	121D	Footpath	0 0 21
56F	Batattatote-ela	0 0 34	122	Footpath from Welipenna to Dodampapitiya	1 1 7
59	Radaduwwatta	0 2 12	123	Footpath from Madawala to Uragoda	0 1 13
91	Kahambiliyakanda	572 3 7	124	Do.	0 0 28
112	Elledola	0 1 26			
112½	Do.	0 0 4			741 3 13

and bounded as follows: on the north by the village limit of Madawala, the boundary of Iddagoda pattu; on the east by the boundary of Iddagoda pattu, the village limit of Dodampapitiya; on the south by the village limit of Dodampapitiya, the village limit of Pannila; on the west by the village limit of Pannila, the village limit of Welipenna.

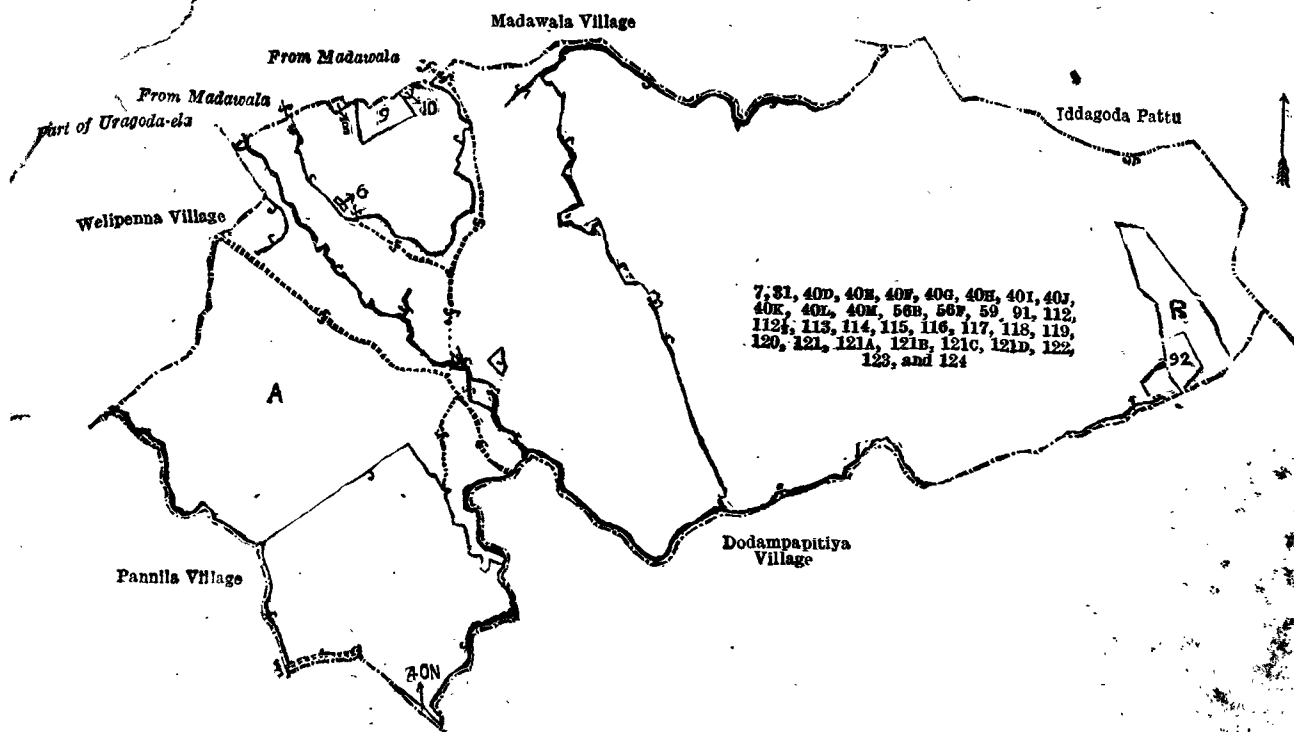
NOTE.—The following lots lying within the above boundaries are excluded from this order, and their aggregate acreage of 449 acres 1 rood and 20 perches is not included in the acreage of 741 acres 3 roods and 13 perches given above:—

Preliminary plan 83.

Lot.	Name of Land.	Extent, A. R. P.	Lot.	Name of Land.	Extent, A. R. P.
A 1	Nagodadeniya, Peellawaladeniya, &c., T. Ps. 196,967, &c.	124 3 1	A 26	Puhukajugahaowita	0 1 35
A 2	Part of T. P. 201,904	1 1 6	A 26A	Do. T. P. 328,472	0 1 1
A 3	Galkaduwwatta	0 3 23	A 27	Meegahawattapitakattiya T. P. 308,669	0 0 32
A 4	Do. T. P. 308,655	0 1 25	A 28	Do. T. P. 308,669	0 1 9
A 5	Palkaduwwepitakattiya	0 1 20	A 29	Gorakagaswatta, Meegahawatta, &c.	9 3 17
A 6	Veedahahenakanda-atmaga T. P. 308,666	0 0 33	A 30	Indurapanowita	0 2 7
A 8	Battagallowatta alias Diyangalahenawatta	0 1 19	A 32	Nagoda-atmaga (T. P. 253,134)	1 1 35
A 9	Veedahahenakanda T. P. 308,665	4 0 36	A 33	T. P. 216,894	0 2 36
A 10	Veedahahenakanda-atmaga T. P. 308,664	0 0 19	A 34	Parts of T. Ps. 197,817 and 216,895	2 3 2
A 11	Part of T. P. 152,396	1 1 26	A 35	Part of T. P. 197,816	0 2 5
A 12	Do.	0 1 3	A 36	Do.	0 1 39
A 13	Veedahahenakanda-atmaga T. P. 308,661	0 1 10	A 37	Duwwatta	0 3 20
A 14	T. Ps. 151,135, 151,136, and 201,836	2 1 15	A 38	Parts of T. Ps. 197,817 and 216,895	2 0 14
A 15	Thalagahawatta alias Halgahawatta	1 0 36	A 39	Part of T. P. 197,817	3 1 38
A 16	Do.	0 0 29	A 40	Ellakandemukalana	116 2 34
A 17	Do.	0 3 37	A 40A	Parts of T. Ps. 216,894 and 216,895	0 0 6
A 18	Do.	0 1 25	A 40B	Part of T. P. 216,895	0 0 7
A 19	Thalagahaowita	0 0 12	A 40C	Part of T. P. 197,818	0 0 6
A 20	Madugahawatta T. P. 308,663	0 3 34	A 40N	Ellekanda T. P. 324,293	0 2 6
A 21	Horawalayakumbura	0 0 25	A 40O	Part of T. P. 146,895	0 0 5
A 22	T. P. 237,675	1 3 17	A 56	Pahalapaulawattaowita	9 2 35
A 23	Do.	0 3 19	A 56A	Wesidiyawalaowita	1 1 34
A 24	Veedahahenawatta	1 0 38	A 56C	Udaliyadda	0 0 16
A 25	Veedahahenawattapitakattiya T. P. 308,662	0 1 6	A 56D	Halpeowitakumburapitakattiya	0 3 8
			A 56E	Halpeowita alias Udaliyaddeowita	1 2 1
			A 56G	Halpeowitakumburapitakattiya	0 0 35
			A 56H	Halpeowita	2 2 27
			A 56I	Duwwattaowita T. P. 326,258	0 3 24
			A 56J	Do. T. P. 324,290	0 1 12

Lot.	Name of Land.	Extent, A. R. P.	Lot.	Name of Land.	Extent, A. R. P.
57	Part of T. P. 224,535	3 3 5	A 100	Halpeowitawattepitakattiya T. P. 308,670	0 1 0
58	Radawaladuwwatta T. P. 308,654	0 2 20	A 101	Hathdambuwwattepitakattiya T. P. 308,659	0 1 19
60	Do.	0 1 10	A 102	Hathdambuwwatta, &c.	6 2 39
61	Halpeowita	0 0 23	A 103	Halwalayawatteowita and Hathdambuwwattaowita	0 2 12
62	Halpekumbura	4 3 14	A 104	Halwalaya-allieseowita	0 2 26
62A	Duwewattewatta T. P. 324,957	0 1 23	A 105	Egodawatta and Mathunugederawatta	1 3 8
63	Radahawalladunaowita	0 1 12	A 106	Egodawatta	0 1 14
64	Part of T. P. 154,623	12 1 37	A 107	Mathunugederawatta	0 1 36
65A	Karagahawatta T. P. 324,292	0 3 8	A 108	Do.	0 0 39
65C	Galwalagodakanda T. P. 324,291	1 0 39	A 109	Do.	0 3 3
65E	Millagahawatta	0 0 13	A 110	Ambagahawatta	1 1 14
66	Muliduruwattapitakattiyaowita	0 1 15	A 111	Illukowita and Millagahaowita	4 3 0
67	Wattebodakattiyakumburaowita	0 0 12	A 41	Paranawatta	0 2 27
68	Part of T. P. 154,623	0 1 9	A 42	Pahalapeelawalaowita	0 0 36
69	Pansalagodellewatta (part of T. P. 224,535)	1 3 15	A 43	Egodawatta, &c., part of 197,818	6 1 20
69A	Do. T. P. 324,954	0 0 27	A 44	Nagahaowita	0 3 31
70	Karagahawattapitakattiya T. P. 313,603	0 0 29	A 45	Nagahagodella	0 0 20
71	Koragahawatta or Koragewatta	1 0 16	A 46	Medagodellawatta (part of T. P. 197,818)	0 1 16
72	Koragahawatta T. P. 308,653	0 1 13	A 47	Polgaswatta	0 2 30
73	Galwalagodakanda-atmaga	0 1 8	A 48	Nagahakumburayaya	4 3 38
74	T. P. 153,677	1 0 11	A 49	Ambagahawatta	1 1 5
75	Galwalagodawatta T. P. 312,374	0 1 9	A 50	Do.	0 0 29
76	Do.	0 2 20	A 51	Part of T. P. 146,895	6 1 5
77	Galwaladuwapattiya T. P. 308,652	0 0 23	A 52	T. P. 143,718	0 3 8
78	Galwaladuwekele T. P. 317,836	1 2 28	A 53	Dolaliyaddewatta T. P. 313,508	0 1 24
79	Dawattagalawatta, T. P. 308,657	0 0 24	A 54	Dolaliyaddeudumulla T. P. 308,668	0 0 30
80	Do.	0 1 30	A 55	Radagewatta, &c.	12 2 10
81	Heenatiyakumburaowita	0 3 6	A 65	Galwalagodakanda T. P. 326,253	1 2 16
82	Walakattiyakanda-atmaga	0 1 13	A 65B	Do. T. P. 326,257	1 0 24
83	Do. T. P. 308,660	0 3 7	A 65C	Do. T. P. 326,252	1 1 15
84	Heenatiyawatta	3 0 37	A 65D	Do. T. P. 326,259	1 3 15
85	Heenatiyakumburaowita	0 0 38	A 68A	Heenatiyewekele T. P. 325,794	1 2 34
86	Heenatiyawattepitakattiya T. P. 308,656	0 0 23	A 68B	Do. T. P. 326,255	2 0 35
87	Do.	0 2 20	A 99	Halpeowitagodakele T. P. 326,254	2 2 5
	Do.	0 1 9	A 99A	Do. T. P. 326,256	3 0 33
	Heenatiyakumburaowita	1 1 29	A 99B	Do. T. P. 326,197	1 3 0
	Rillapolakandadola <i>alias</i> Heenatiyadola	0 0 21	A 99C	Do. T. P. 325,795	2 0 17
	T. P. 196,966	0 1 35	B 91A	Illukmandiya	3 2 12
1	Malwattakandepaulakattiya	3 1 37	B 91B	Ambagahawattehena	2 1 1
2	Hewanajjawatta T. P. 308,667	1 1 13	B 91C	Kanuketiyekumbura	1 1 8
93	Ketakerehellagahawatta and Hewanajjawatta	3 2 32	B 91D	Andiyahewilegoda	0 3 26
94	Egodawatta	0 3 13	B 91E	Do.	5 0 22
95	Do.	0 2 0	B 91F	Kanuketiyekumbura	2 3 1
96	Part of T. P. 154,623	0 3 26	B 91G	Pullaketuhenakanda	1 3 34
97	Muliduruwattapitakattiya T. P. 308,658	0 0 31			
98					

449 1 20



Kalutara S. O. No. 27.

Order under Section 4, Sub-section (1), of "The Waste Lands Ordinances of 1897, 1899, 1900, and 1903."

In the matter of the land commonly called or known as Kitulgahawitekattiya, situate in the village of Matugama, in the Walallawiti pattu of the Pasdun korale west of the Kalutara District, in the Western Province, and of "The Waste Lands Ordinances of 1897, 1899, 1900, and 1903."

WHEREAS in pursuance of section 1 of the said Ordinances it was duly declared and notified on the 6th day of July, 1917, that if no claim to the land commonly called or known as Kitulgahawitekattiya, situate in the village of Matugama, in the Walallawiti pattu of the Pasdun korale west of the Kalutara District, in the Western Province, containing in extent 1 rood and 13 perches, and shown as lot 1H in preliminary plan 85 and in the annexed diagram, was made to Norman Albert Hampton, Special Officer appointed under section 28 of the said Ordinances, within the period of three months from the date specified in the said notice, such land would be declared the property of the Crown, and dealt with on account of the Crown (*vide* Notice No. 6,422):

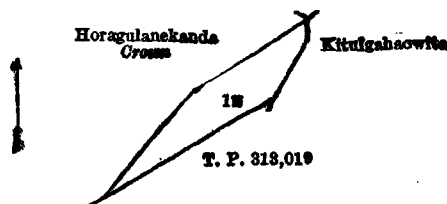
And whereas Adamali Kankanange Seneris made claim thereto, and I, Norman Albert Hampton, Special Officer appointed under section 28 of the said Ordinances, made due inquiry into such claim, and whereas the said claimant and I came to an agreement in writing dated the 24th day of January, 1918, concerning the said land, under section 4, sub-section (1), of the said Ordinances, whereby it was agreed that the said claimant should be declared the purchaser of the said land upon payment, on or before the 10th day of March, 1918, to the Assistant Government Agent at Kalutara, or to the Settlement Officer, of a sum of Rupees Twenty only (Rs. 20), as the purchase amount of the said land, and whereas the said amount has been duly paid by the said claimant, he is hereby, in pursuance of the agreement aforementioned, declared to be the purchaser of the said land, as more fully described herein below.

Description of the Land referred to.

The following lot situated in the village of Matugama, in the Walallawiti pattu of the Pasdun korale west of the Kalutara District, in the Western Province, as described in the annexed diagram:—

Lot.	Name of Land.	Preliminary plan 85.	Extent, A. R. P.
1H	Kitulgahawitekattiya	...	0 1 13

and bounded as follows: on the north by Horagulanekanda to be declared the property of the Crown under the Waste Lands Ordinances; on the east by Kitulgahaowita (private); on the south by T. P. 313,019; and on the west by Horagulanekanda to be declared the property of the Crown under the Waste Lands Ordinances.



Surveyor-General's Office,
Colombo, May 9, 1918.

Scale of 8 Chains to an Inch.

C. F. LUNDIE,
for Surveyor-General.

August 19, 1918.

N. A. HAMPTON,
Special Officer.

Hambantota S. O. No. 1,521.

Order under Section 4, Sub-section (1), of "The Waste Lands Ordinances of 1897, 1899, 1900, and 1903," declaring Lands to be Crown Property.

In the matter of the lands commonly called or known as Pinhena, Duwehena, Siyambalagahahena, &c., situate in the village of Netolpitiya, in the West Giruwa pattu of the Hambantota District, in the Southern Province, and "The Waste Lands Ordinances of 1897, 1899, 1900, and 1903."

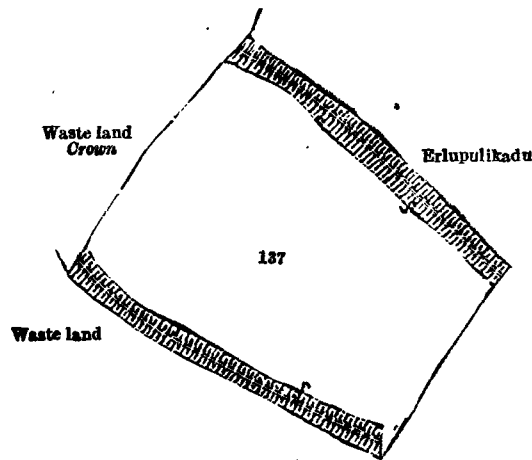
WHEREAS in pursuance of section 1 of the said Ordinances it was duly notified on the 16th day of December, 1917, that if no claim to the lands commonly called or known as Pinhena, Duwehena, Siyambalagahahena, &c., situate in the village of Netolpitiya, in the West Giruwa pattu of the Hambantota District, in the Southern Province, containing in extent 42 acres 3 roods and 4 perches, and shown as lot 152, 152H, 152M in preliminary plan 322 and in the annexed diagram, was made to Howard Orme Fox, Special Officer appointed under section 28 of the said Ordinances, within the period of three months, from the date specified in such notice, such lands would be declared the property of the Crown, and dealt with on account of the Crown (*vide* Notice No. 3,936):

And whereas (1) Jayasuriya Madanasinge Davithhamy, (2) Wanigaladuge Andris Appu, (3) Abedira Patabendige Sangohamy, (4) Don Solomon Jayalaksana Wijenaike, and (5) Medagama Ratnapala Terunnanse made claim thereto, and whereas the said 1st, 2nd, and 3rd claimants by an agreement dated the 22nd day of February, 1912, in consideration of the Settlement Officer settling as private property otherwise than under the Waste Lands Ordinances 5 acres more or less of lot 152 of the notice and of the block survey preliminary plan 322, now shown as lot 152I on the same block survey preliminary plan, withdrew claim to the above-mentioned lots 152, 152H, and 152M of this order; and whereas (4a) Don Andris Samarawickrama, the trustee, and (5a) Dhammananda Terunnanse, the incumbent of the Netolpitiya Vihare, on behalf of which v.hare the claim of the said 4th and 5th claimants was made, came to an agreement dated the 4th day of December, 1915, whereby in consideration of (a) the Settlement Officer settling as private property otherwise than under

II.—Plan of Moor street division, Mannar town survey.

Lot.	Name of Land.	Extent, A. R. P.
137	Mudaliyarkulam (tank and bund)	1 0 17.81

and bounded as follows : on the north and east by Erlupulikadu (private) ; on the south and west by waste land (private), waste land to be declared the property of the Crown under the Waste Lands Ordinances.



Surveyor-General's Office,
Colombo, July 23, 1918.

Scale of 2 Chains to an Inch.

C. R. LUNDIE,
for Surveyor-General.

August 15, 1918.

J. M. DAVIES,
Special Officer.

Mannar S. O. No. 17.

Order under Section 2 of "The Waste Lands Ordinances of 1897, 1899, 1900, and 1903,"
declaring Lands to be Crown Property.

In the matter of the lands commonly called or known as Nedunkulam (tank and bund), Nedunkulekattu (bund), &c., situate in the Moor street division, of the Mannar town of Mannar East, in Mannar island of the Mannar District, in the Northern Province, and of "The Waste Lands Ordinances of 1897, 1899, 1900, and 1903."

THE notice required by section 1 of "The Waste Lands Ordinances of 1897, 1899, 1900, and 1903," having been duly published in manner prescribed by that section in respect of the above-named lands (*vide* Notice No. 6,509), and no claim having been made to the said lands or to any interest therein within the period of three months from the date specified in the said notice, I, John Murray Davies, Special Officer appointed under section 28 of the said Ordinances, under and by virtue of the powers vested in me in that behalf by section 2 of the said Ordinances, do hereby, on this 15th day of August, 1918, order and declare that the said lands, as more fully described herein below, situate in the Moor street division, of the Mannar town of Mannar East, in the Mannar island of the Mannar District, in the Northern Province, and shown as lots 1, 2, 3, 6, 10, 17, 19, 23, 33, 38, 42, 54, 71, 75, 85, 97, 103, 122, 122½, 129, 131, 132, 129c, 134, 136, 129A, 129B, and 98 in the plan of Moor street division, Mannar town survey and in the annexed diagrams, and containing in extent 19 acres and 23.06 perches, are the property of the Crown.

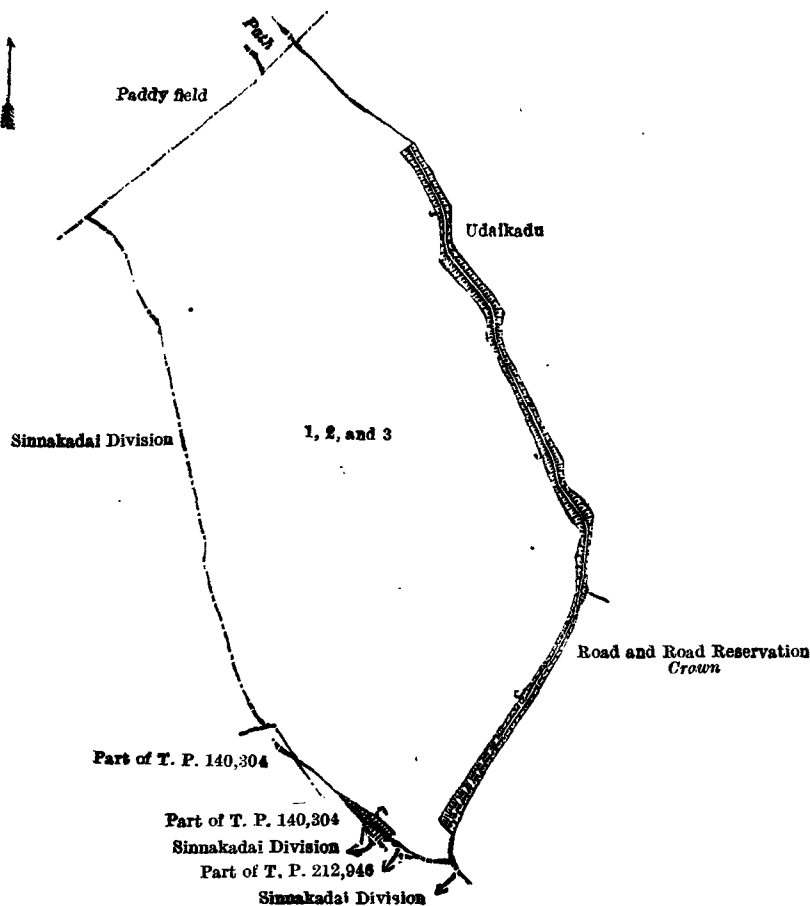
Description of the Lands referred to.

The following lots situated in the Moor street division, of the Mannar town of Mannar East, in the Mannar island of the Mannar District, in the Northern Province, as described in the annexed diagrams :—

I.—Plan of Moor street division, Mannar town survey.

Lot.	Name of Land.	Extent, A. R. P.
1	Nedunkulam (tank and bund)	6 3 10.86
2	Do.	2 3 39.46
3	Nedunkulakattu (bund)	0 1 10.15
		10 0 20.47

and bounded as follows : on the north by paddy field claimed by P. Swaminathan, path, Udaikadu (private) ; on the east by Udaikadu (private) ; on the south by road and road reservation to be declared the property of the Crown under the Waste Lands Ordinances, the boundary of Sinnakadai division, part of T. P. 212,946, the boundary of Sinnakadai division ; on the west by part of T. P. 140,304, the boundary of Sinnakadai division.



Surveyor-General's Office,
Colombo, July 23, 1918.

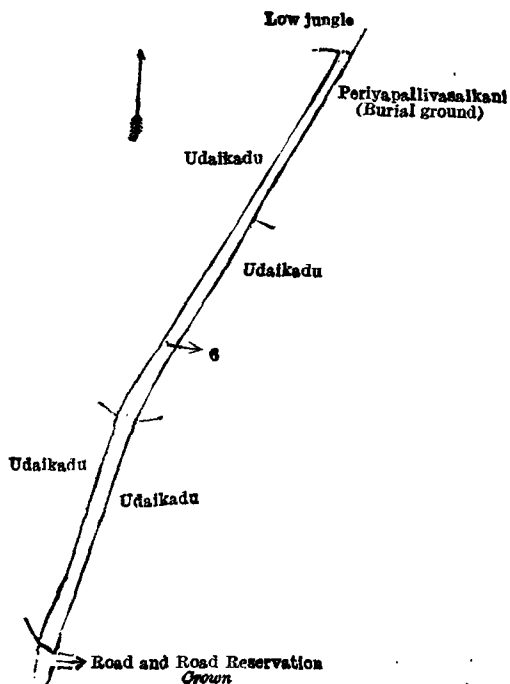
Scale of 4 Chains to an Inch.

C. R. LUNDIE,
for Surveyor-General.

II.—Plan of Moor street division, Mannar town survey.

Lot.	Name of Land.	Extent, A. R. P.
6	Udaikadu (reservation for road)	0 1 25.78

and bounded as follows : on the north by low jungle claimed by Segu Ussen and others ; on the east by Periyapallivasalkadu (burial ground) acquired by the Crown, Udaikadu (private) ; on the south by road and road reservation to be declared the property of the Crown under the Waste Lands Ordinances ; on the west by Udaikadu (private).



Surveyor-General's Office,
Colombo, July 23, 1918.

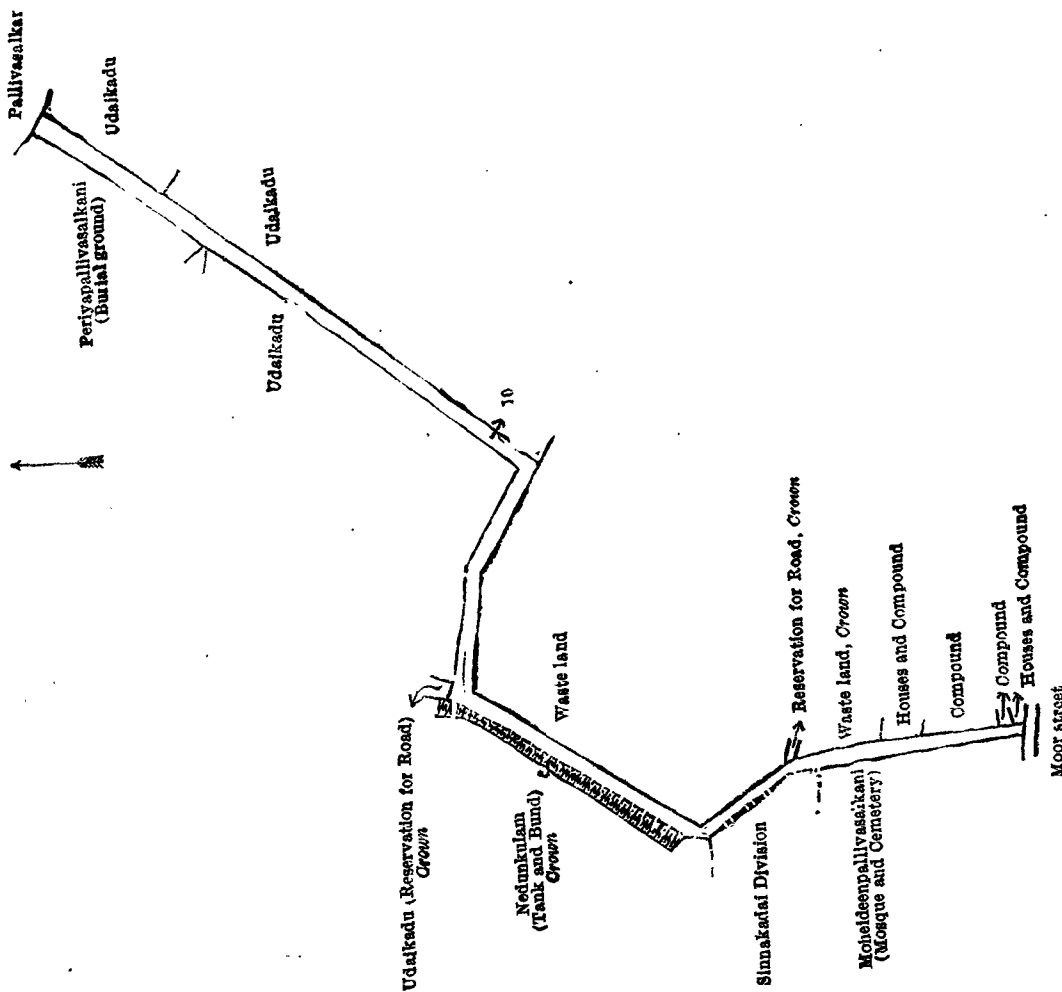
Scale of 4 Chains to an Inch.

C. R. LUNDIE,
for Surveyor-General.

III.—Plan of Moor street division, Mannar town survey.

Lot.	Name of Land.	Extent, A. R. P.
10	Road and road reservation	0 3 28

and bounded as follows : on the north by Udaikadu (the reservation for road) to be declared the property of the Crown under the Waste Lands Ordinances, Udaikadu (private), Periyapallivasalkani (burial ground) acquired by the Crown, Pallivasalkani (private) ; on the east by Udaikadu (private) ; on the south by Waste land (private), reservation for road to be declared the property of the Crown under the Waste Lands Ordinances, Waste land to be declared the property of the Crown under the Waste Lands Ordinances, houses and compound claimed by Pina Sena Meera Meydeen and others, compound claimed by S. K. Pichaitamby, compound claimed by Sinnaturai Lobbe Saibo, houses and compound claimed by Kappudaiyar Aliyar, Moor street ; on the west by Moheideenpallivasalkani (mosque and cemetery) claimed by P. S. Meera Meydeen and another, the boundary of Sinnakadai division, Nedunkulam (tank and bund) to be declared the property of the Crown under the Waste Lands Ordinances.



Surveyor-General's Office,
Colombo, July 23, 1918.

Scale of 4 Chains to an Inch.

C. R. LUNDIE,
for Surveyor-General.

IV.—Plan of Moor street division, Mannar town survey.

Lot.	Name of Land.	Extent, A. R. P.
17	Udaikadu	2 0 15.62

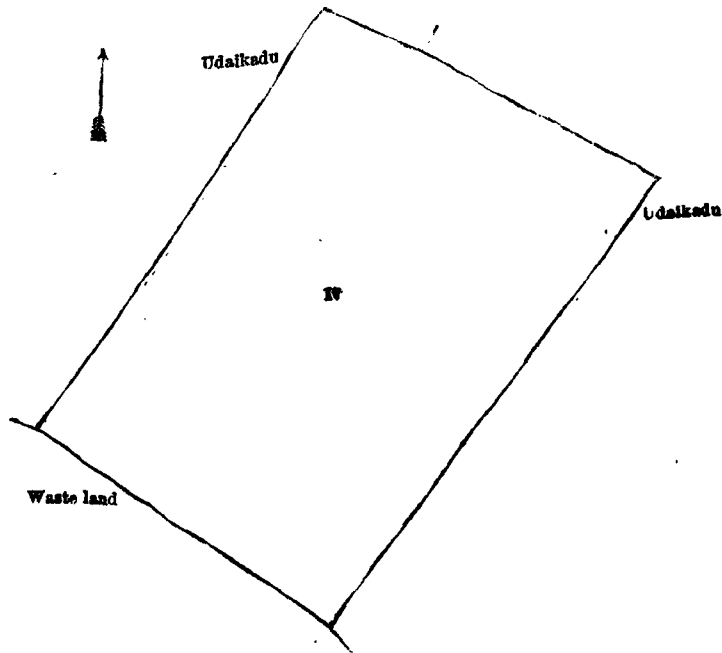
and bounded as follows : on the north and east by Udaikadu (private) ; on the south by Udaikadu (private), waste land (private) ; on the west by waste land (private), Udaikadu (private).

[For Diagram see page 2024.]

V.—Plan of Moor street division, Mannar town survey.

Lot.	Name of Land.	Extent, A. R. P.
19	Reservation for road	0 0 29.37

and bounded as follows : on the north by waste land (private) ; on the east by Terukulam (tank and bund) (private) ; on the south by lowland claimed by Sellamah and others, house and compound claimed by Ana Muthumarikayar and others, lane to be declared the property of the Crown under the Waste Lands Ordinances, house and compound (private), house and compound claimed by M. M. Mohammado Meydeen and another, house and compound claimed by Sellamah Nachiyar and others, house and compound claimed by ditto and others, garden claimed by Mastan Ali Pichchetamby.

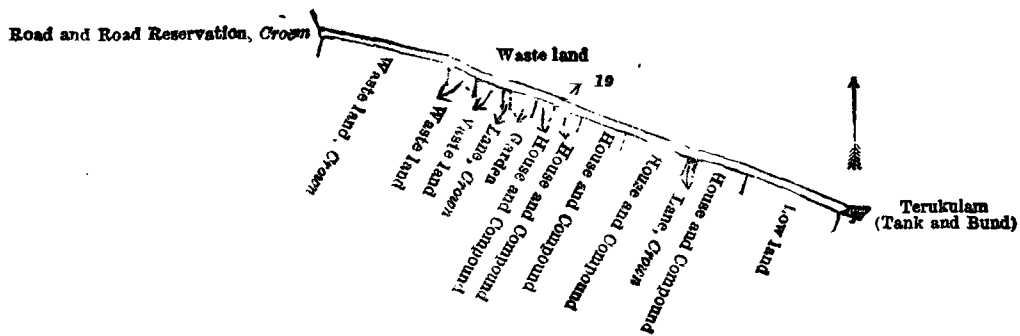


Surveyor-General's Office,
Colombo, July 23, 1918.

Scale of 2 Chains to an Inch.

C. R. LUNDIE,
for Surveyor-General.

lane to be declared the property of the Crown under the Waste Lands Ordinances, waste land (private), waste land to be declared the property of the Crown under the Waste Lands Ordinances ; on the west by road and road reservation to be declared the property of the Crown under the Waste Lands Ordinances.



Surveyor-General's Office,
Colombo, July 23, 1918.

Scale of 4 Chains to an Inch.

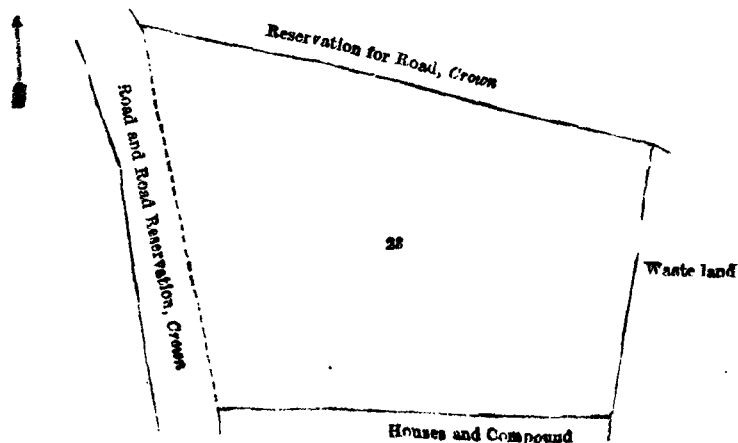
C. R. LUNDIE,
for Surveyor-General.

VI.—Plan of Moor street division, Mannar town survey.

Lot.	Name of Land.
23	Waste land

Extent, A. R. P.
0 1 24.18

and bounded as follows : on the north by reservation for road to be declared the property of the Crown under the Waste Lands Ordinances ; on the east by waste land (private) ; on the south by house and compound claimed by Pina Sena Meera Meydeen and others ; on the west by road and road reservation to be declared the property of the Crown under the Waste Lands Ordinances.



Surveyor-General's Office,
Colombo, July 23, 1918.

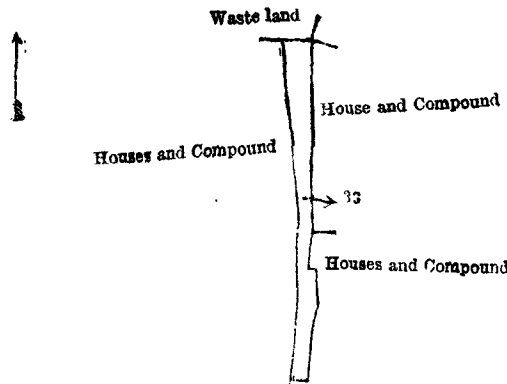
Scale of 1 Chain to an Inch.

C. R. LUNDIE,
for Surveyor-General.

VII.—Plan of Moor street division, Mannar town survey.

Lot.	..	Lane	Name of Land.	Extent, A. R. P.
33	0 0 2.68

and bounded as follows : on the north by waste land (private) ; on the east by house and compound claimed by Ossen Saibo Sadakutamby, houses and compound claimed by Mammado Umma ; on the south by house and compound claimed by Mammadu Umma ; on the west by houses and compound claimed by Pina Sena Meera Meydeen and others.



Surveyor-General's Office,
Colombo, July 23, 1918.

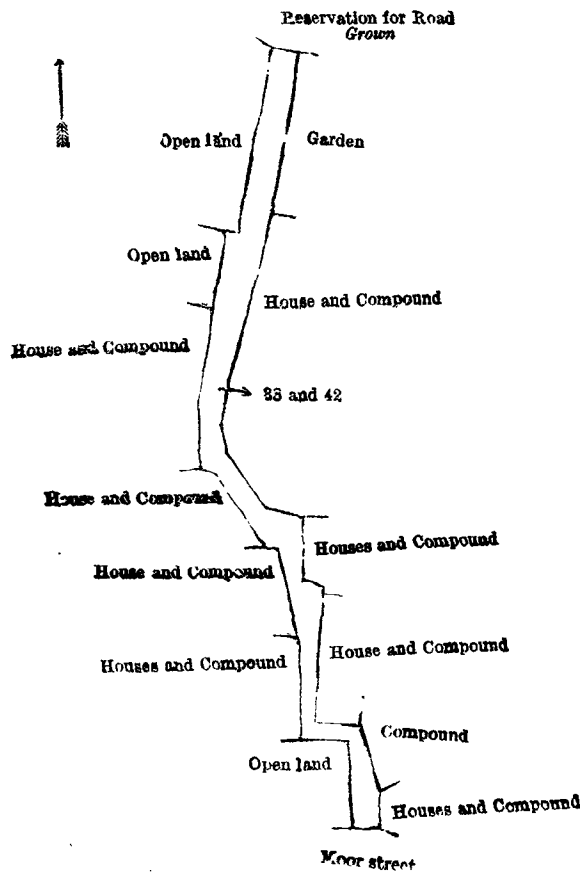
Scale of 1 Chain to an Inch.

C. R. LUNDIE,
for Surveyor-General.

VIII.—Plan of Moor street division, Mannar town survey.

Lot.	..	Lane	Name of Land.	Extent, A. R. P.
38	0 0 8.81
42	..		Do.	0 0 0.96
								0 0 9.77

and bounded as follows : on the north by reservation for road to be declared the property of the Crown under the Waste Lands Ordinances ; on the east by garden claimed by Mastan Ali Pichchetamby, house and compound claimed by Sellamah Nachchiyar and others, houses and compound claimed by Seyadu Ahamado and another, house and compound claimed by S. K. Cader Saibo, compound claimed by Mohammado Tamby Assena Lebbai and others, house and compound claimed by Mohammado Maruyan and another ; on the south by the Moor street ; on the west by open land belonging to Pina Sena Meera Meydeen and others, houses and compound claimed by Ossen Saibo Sadakutamby and others, house and compound claimed by ditto, house and compound claimed by S. Cader Saibo, house and compound claimed by Ossen Saibo Sadakutamby and others, open land claimed by Pina Sena Meera Meydeen, open land (private).



Surveyor-General's Office,
Colombo, July 23, 1918.

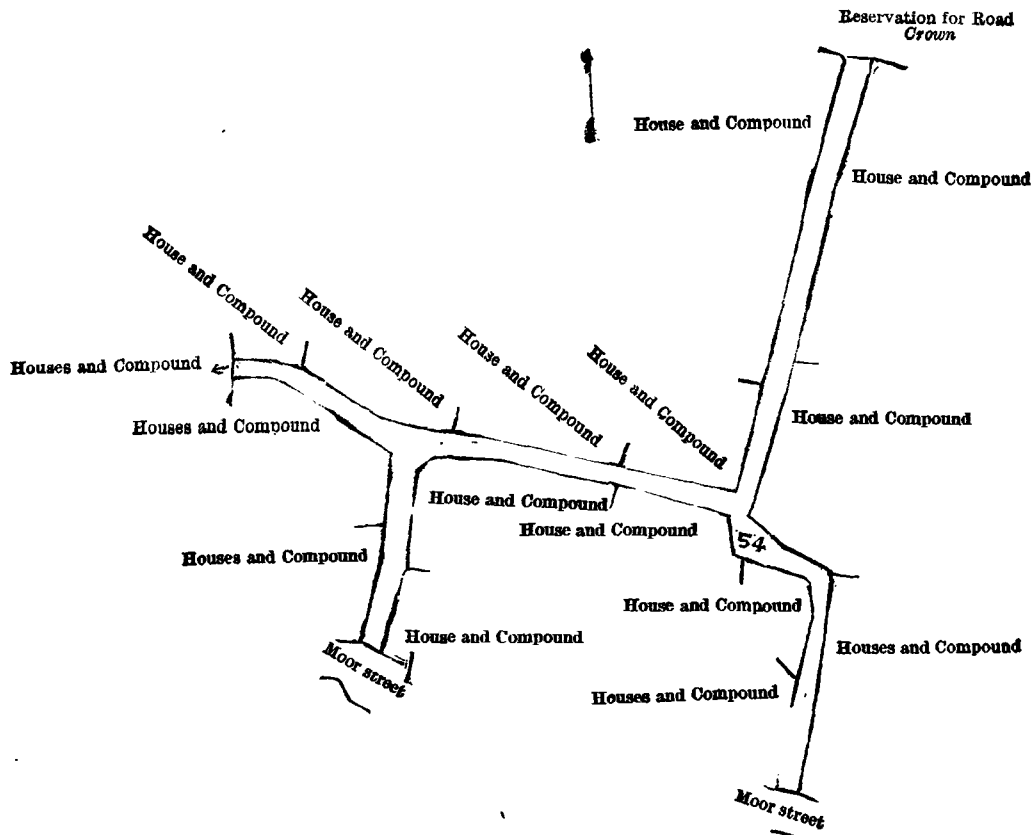
Scale of 1 Chain to an Inch.

C. R. LUNDIE,
for Surveyor-General.

IX.—Plan of Moor street division, Mannar town survey.

Lot.	Name of Land.	Extent, A. B. P.
54	Lane	0 0 14

and bounded as follows : on the north by house and compound claimed by Sellammah Nachchiar and others, house and compound claimed by M. M. Mohammodu Meydeen and another, house and compound claimed by Mohammodu Kanni Mohammodu Meydeen and others, house and compound claimed by Mammado Mariam, house and compound claimed by Mohammodu Kanni Mohammodu Meydeen and others, reservation for road to be declared the property of the Crown under the Waste Lands Ordinances ; on the east by house and compound claimed by Ana Muthumarikayar and others ; house and compound claimed by Meera Saibo Lebbe Kanni, houses and compound claimed by Rahiammah and others , on the south by the Moor street, house and compound claimed by Seydetti Nachchiar and others, house and compound claimed by M. Ussen, house and compound claimed by Neina Mohammodu Kuppattamby, house and compound claimed by Hamidu and others, house and compound claimed by Hatchi Mohammodu Meera Meydeen, the Moor street ; on the west by house and compound claimed by Mohammodu Mariyan and another, houses and compound claimed by Pichchamah, houses and compound claimed by Seyadu Akamado and another.



Surveyor-General's Office,
Colombo, July 23, 1918.

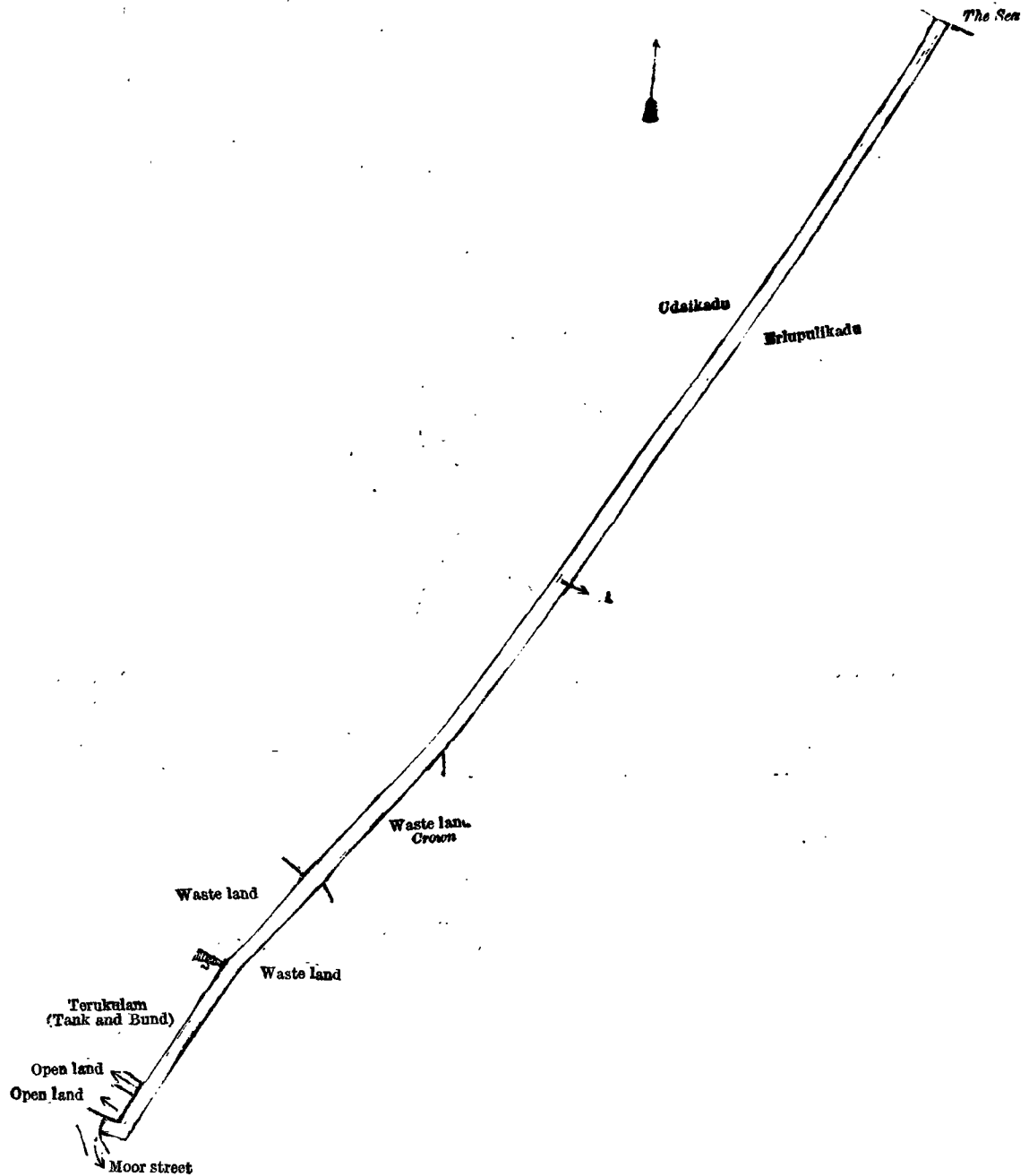
Scale of 1 Chain to an Inch.

C. R. LUNDIE,
for Surveyor-General.

X.—Plan of Moor street division, Mannar town survey.

Lot.	Name of Land.	Extent, A. B. P.
71	Road and reservation for road	1 0 3.50

and bounded as follows : on the north by the sea ; on the east by Erlupulikadu (private), Waste land to be declared the property of the Crown under the Waste Lands Ordinances, waste land (private) ; on the south by waste land (private) ; on the west by the Moor street, open land claimed by the heirs of Sinnatamby Mohammodu Meydeen and others, open land claimed by the heirs of Sinnatamby Mohammodu Meydeen, Terukulam (tank and bund) (private), Waste land (private), Udaikadu (private).



Surveyor-General's Office,
Colombo, July 23, 1918.

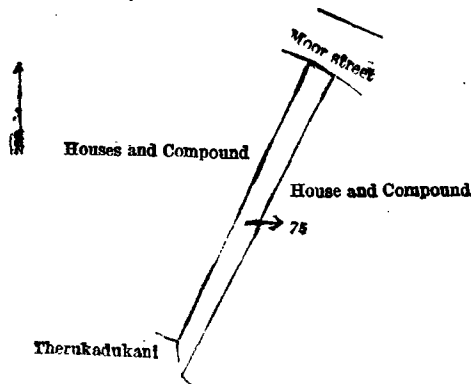
Scale of 4 Chains to an Inch.

C. R. LUNDIE,
for Surveyor-General.

XI.—Plan of Moor street division, Mannar town survey.

Lot.	Name of Land.	Extent, A. R. P.
75 .. Lane 0 0 2.81

and bounded as follows : on the north by the Moor street ; on the east by house and compound claimed by Mohideen Pichehe Noordeen ; on the south by Therukadukani sold to Mohammadukkanni Mohideen Pichchai Nooruthin and others under the Waste Lands Ordinances ; on the west by houses and compound claimed by M. S. Sultan and others.



Surveyor-General's Office,
Colombo, July 23, 1918.

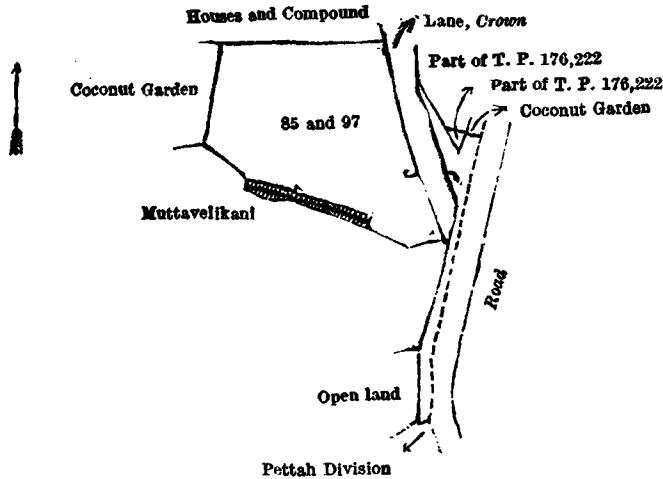
Scale of 1 Chain to an Inch.

C. R. LUNDIE,
for Surveyor-General.

XII.—Plan of Moor street division, Mannar town survey.

Lot.	Name of Land.	Extent, A. R. P.
85 ..	Open land ..	0 0 8.47
97 ..	Kerni (tank and bund) ..	0 1 19.75
		0 1 28.22

and bounded as follows : on the north by houses and compound claimed by Mohammado Meydeen Ussen Saibo and others, lane to be declared the property of the Crown under the Waste Lands Ordinances, part of T. P. 176,222, coconut garden leased from the Crown ; on the east by road ; on the south by the boundary of Pettah division, open land sold by the Crown, Muttavelikani (private) ; on the west by coconut garden (private).



Surveyor-General's Office,
Colombo, July 23, 1918.


Scale of 2 Chains to an Inch.

C. R. LUNDIE,
for Surveyor-General.

XIII.—Plan of Moor street division, Mannar town survey.

Lot.	Name of Land.	Extent, A. R. P.
103 ..	Lane ..	0 0 0.65

and bounded as follows : on the north by the Moor street ; on the east by house and compound claimed by P. S. Meera Meydeen ; on the south by houses and compound claimed by S. Kidaru Mohammado ; on the west by houses and compound claimed by P. Meera Meydeen and another.



Surveyor-General's Office,
Colombo, July 23, 1918.

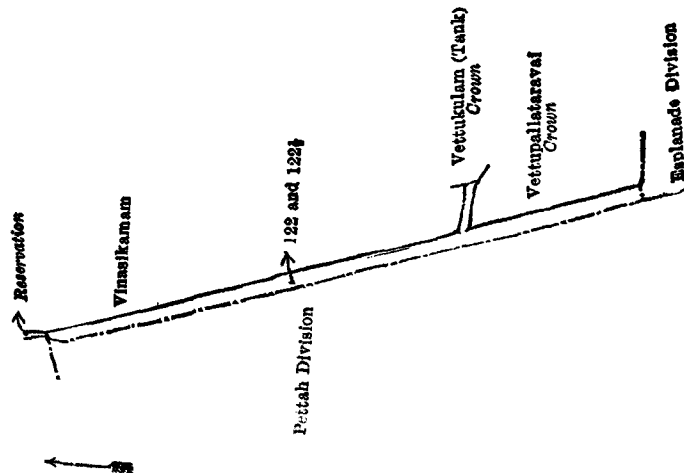
Scale of 1 Chain to an Inch.

C. R. LUNDIE,
for Surveyor-General.

XIV.—Plan of Moor street division, Mannar town survey.

Lot.	Name of Land.	Extent, A. R. P.
122 ..	Vettupallataravai (drain reservation) ..	0 0 0.65
122½ ..	Do. (road reservation) ..	0 0 13.37
		0 0 14.02

and bounded on the north by reservation ; on the east by Vinasikamam sold to Mohammadukkanni Mohideen Pichcha Nooruthin and others under the Waste Lands Ordinances, Vettukulam (tank) to be declared the property of the Crown under the Waste Lands Ordinances, Vettupallatharavai to be declared the property of the Crown under the Waste Lands Ordinances ; on the south by the boundary of Esplanade division ; on the west by the boundary of Pettah division.



Surveyor-General's Office,
Colombo, July 23, 1918.

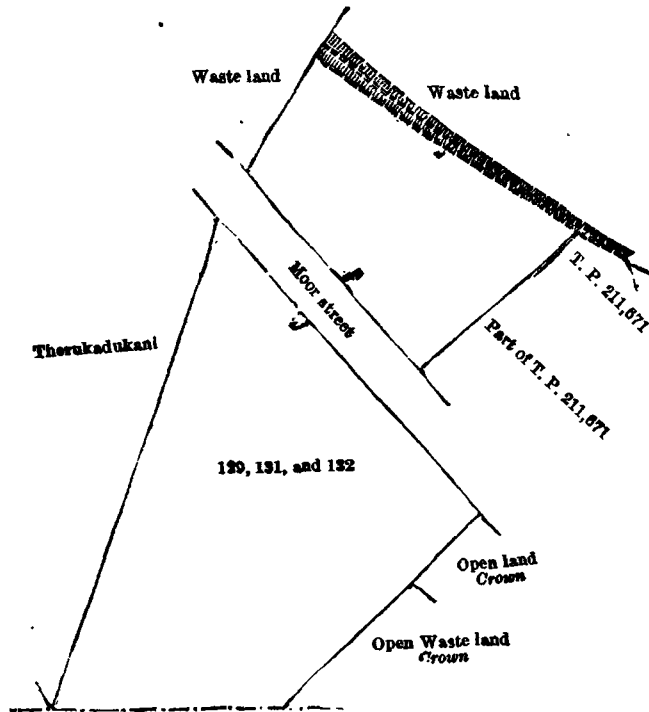
Scale of 2 Chains to an Inch.

C. R. LUNDIE,
for Surveyor-General.

XV.—Plan of Moor street division, Mannar town survey.

Lot.	Name of Land.	Extent, A. R. P.
129 ..	Open Waste land	1 0 35·87
131 ..	Do.	0 2 8·68
132 ..	Bund	0 0 12·62
		1 3 17·17

and bounded as follows : on the north by waste land (private) ; on the east by T. P. 211,671, part of T. P. 211,671, Moor street, open land to be declared the property of the Crown under the Waste Lands Ordinances, open waste land to be declared the property of the Crown under the Waste Lands Ordinances ; on the south by the boundary of the Esplanade division ; on the west by Therukadukani sold to Mohammadukkani Mohideen Pichchai Nooruthin and others under the Waste Lands Ordinances, the Moor street, waste land (private).



Surveyor-General's Office,
Colombo, July 23, 1918.

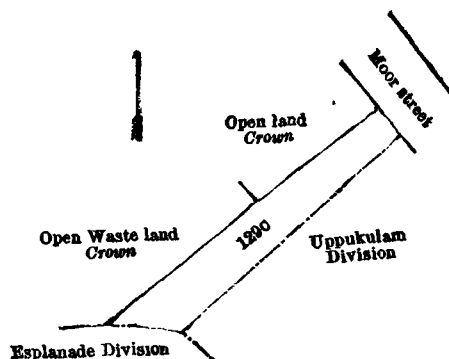
Scale of 2 Chains to an Inch.

C. R. LUNDIE,
for Surveyor-General.

XVI.—Plan of Moor street division, Mannar town survey.

Lot.	Name of Land.	Extent, A. R. P.
129c ..	Lane	0 0 5·75

and bounded as follows : on the north by open land to be declared the property of the Crown under the Waste Lands Ordinances, the Moor street ; on the east by the boundary of Uppukulam division ; on the south by the boundary of Esplanade division ; on the west by open waste land to be declared the property of the Crown under the Waste Lands Ordinances, open land to be declared the property of the Crown under the Waste Lands Ordinances.



Surveyor-General's Office,
Colombo, July 23, 1918.

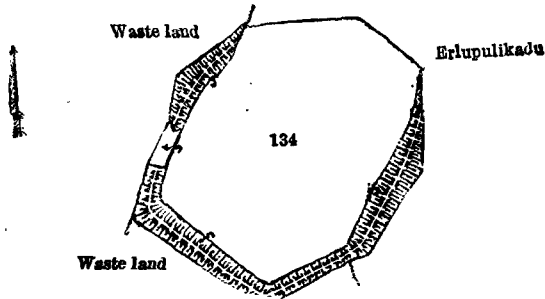
Scale of 1 Chain to an Inch.

C. R. LUNDIE,
for Surveyor-General.

XVII.—Plan of Moor street division, Mannar town survey.

Lot.	Name of Land.	Extent, A. R. P.
134 ..	Sinnachikulam (tank and bund)	0 2 25·18

and bounded as follows : on the north by waste land (private), Erlupulikadu (private) ; on the east by Erlupulikadu (private) ; on the south and west by waste land (private).



Surveyor-General's Office,
Colombo, July 23, 1918.

Scale of 2 Chains to an Inch.

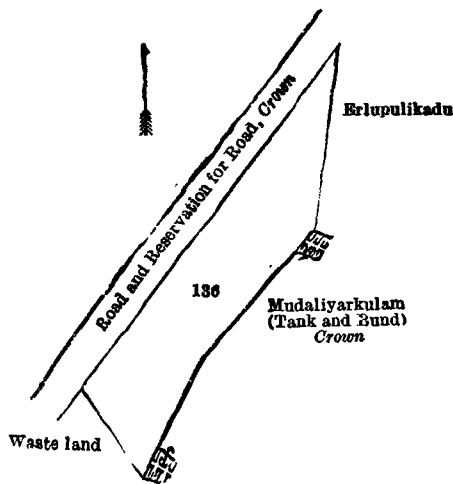
C. R. LUNDIE,
for Surveyor-General.

XVIII.—Plan of Moor street division, Mannar town survey.

Lot.	Name of Land.
136	Waste land

Extent, A. R. P.
0 1 12.43

and bounded as follows : on the north by road and reservation for road to be declared the property of the Crown under the Waste Lands Ordinances ; on the east by Erlupulikadu (private), Mudaliyarkulam (tank and bund) to be declared the property of the Crown under the Waste Lands Ordinances ; on the south by Mudaliyarkulam (tank and bund) to be declared the property of the Crown under the Waste Lands Ordinances, waste land (private) ; on the west by waste land (private), road and road reservation to be declared the property of the Crown under the Waste Lands Ordinances.



Surveyor-General's Office,
Colombo, July 23, 1918.

Scale of 2 Chains to an Inch.

C. R. LUNDIE,
for Surveyor-General.

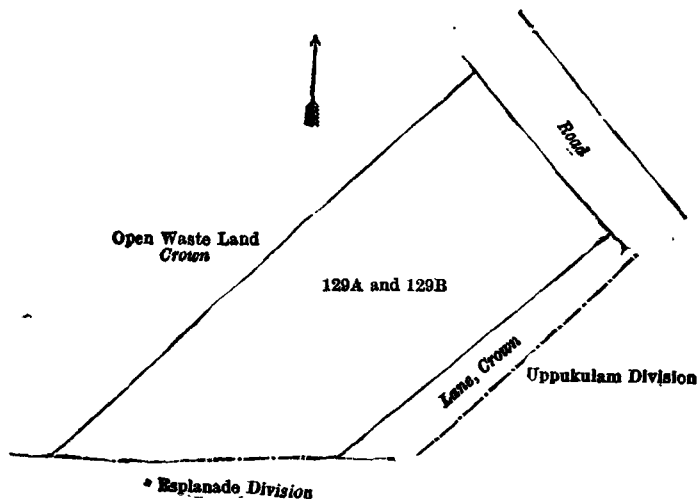
XIX.—Plan of Moor street division, Mannar town survey.

Lot.	Name of Land.
129A	Open waste land
129B	Open land

Extent, A. R. P.
.. 0 0 25.31
.. 0 0 15.62

0 1 0.93

and bounded as follows : on the north by an open waste land to be declared the property of the Crown under the Waste Lands Ordinances, a road ; on the east by a road, a lane to be declared the property of the Crown under the Waste Lands Ordinances (the boundary of Uppukulam division) ; on the south by the boundary of Esplanade division ; on the west by an open waste land to be declared the property of the Crown under the Waste Lands Ordinances.



Surveyor-General's Office,
Colombo, June 22, 1917.

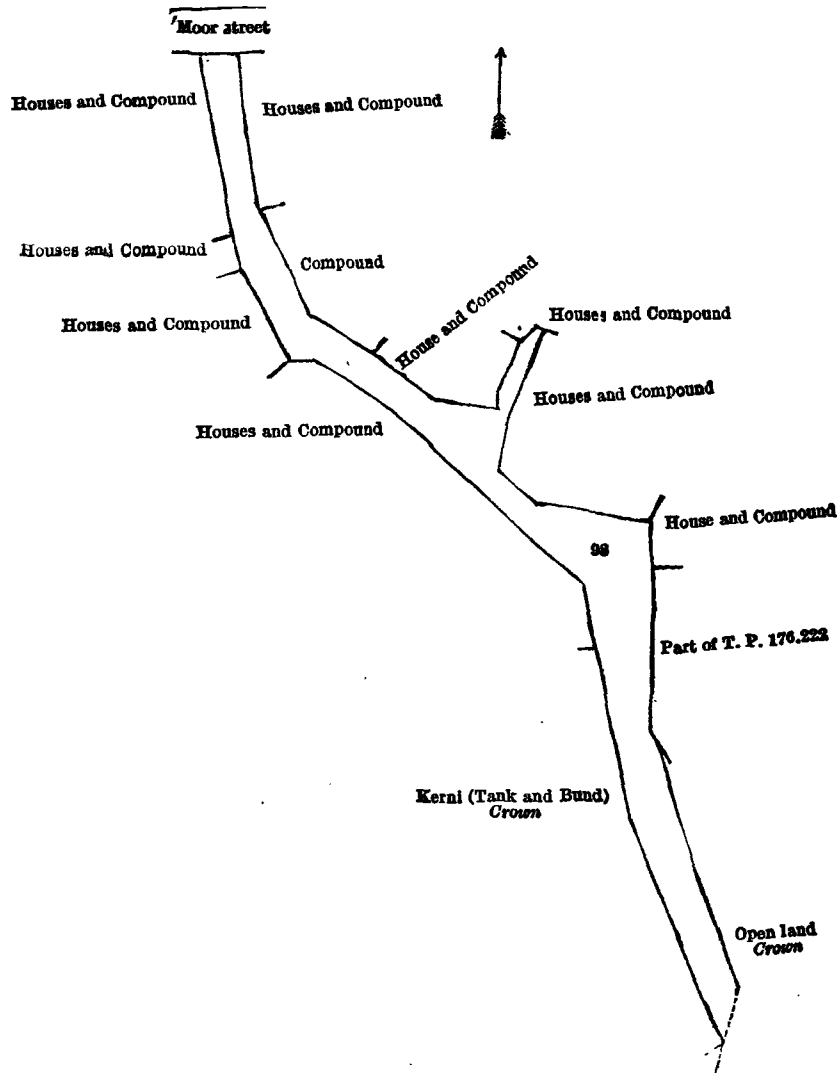
Scale of 1 Chain to an Inch.

A. H. G. DAWSON,
for Surveyor-General.

XX.—Plan of Moor street division, Mannar town survey.

Lot,	Name of Land.	Extent, A. R. P.
98 .. Lane	0 0 22.53

and bounded as follows: on the north by the Moor street; on the east by houses and compound claimed by P. Meera Meydeen and another, compound claimed by Ossen Saibo Sadakutamby, house and compound claimed by Ossen Saibo Seyadu Ibrahim, house and compound claimed by Mohammadu Ussen Meera Meydeen, houses and compound claimed by S. Abdul Cader, house and compound claimed by Ossen Meydeen Kachehy Tamby, part of T. P. 176,222, open land to be declared the property of the Crown under the Waste Lands Ordinances; on the south by Kerni (tank and bund) to be declared the property of the Crown under the Waste Lands Ordinances, houses and compound claimed by Mohammadu Meydeen Ussen Saibo and others; on the west by houses and compound claimed by Aliyar Mohammadu Assen Marakar, house and compound claimed by Madaaru Sella Marikayar, houses and compound claimed by Peena Chena Meera Meydeen.



Surveyor-General's Office,
Colombo, July 23, 1918.

Scale of 1 Chain to an Inch.

C. R. LUNDIE,
for Surveyor-General.

August 15, 1918.

J. M. DAVIES,
Special Officer.

Kurunegala S. O. No. 2,400.

Order under Section 4, Sub-section (1), of "The Waste Lands Ordinances of 1897, 1899, 1900, and 1903," admitting Land to be Private Property.

In the matter of the land commonly called or known as Kahatagahamulahena, situate in the village of Panawewa, in the Kinyama korale of the Katugampola hatpattu of the Kurunegala District, in the North-Western Province, and of "The Waste Lands Ordinances of 1897, 1899, 1900, and 1903."

WHEREAS in pursuance of section 1 of the said Ordinances it was duly notified on the 9th day of October, 1914, that if no claim to the land commonly called or known as Kahatagahamulahena, situate in the village of Panawewa, in the Kinyama korale of the Katugampola hatpattu of the Kurunegala District, in the North-Western Province, containing in extent 3 acres 3 roods and 3 perches, and shown as lot 211 in preliminary plan 1,451 and in the annexed diagram, was made to John Murray Davies, Special Officer appointed under section 28 of the said Ordinances, within the period of three months from the date specified in such notice, such land would be declared the property of the Crown, and dealt with on account of the Crown (*vide* Notice No. 5,381):

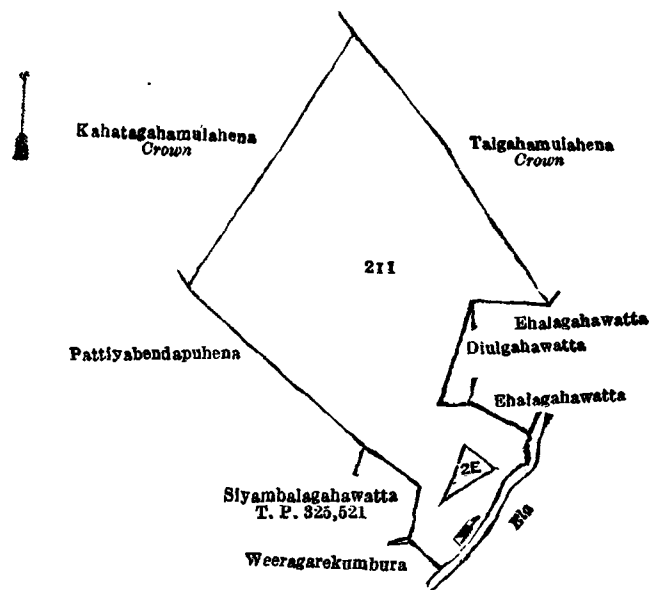
And whereas Herat Hamillage Bandi Etana made claim thereto, and Howard Orme Fox and I, John Murray Davies, Special Officers appointed under section 28 of the said Ordinances, made due inquiry into such claim, I, John Murray Davies, the aforesaid Special Officer, with the consent of His Excellency the Governor, do hereby admit the claim of the said claimant to the said lands, as more fully described herein below, under section 4, sub-section (1), of the said Ordinances.

Description of the Land referred to.

The land commonly called or known as Kahatagahamulahena, situated in the village of Panawewa, in the Kinyama korale of the Katugampola hatpattu of the Kurunegala District, in the North-Western Province, containing in extent 3 acres 3 roods and 3 perches, shown as lot 211 in preliminary plan 1,451 and in the annexed diagram; and bounded as follows: on the north by Kahatagahamulahena to be declared the property of the Crown under the Waste Lands Ordinances, Talgahamulahena to be declared the property of the Crown under the Waste Lands Ordinances; on the east by Talgahamulahena to be declared the property of the Crown under the Waste Lands Ordinances, Ehalagahawatta claimed by Korallage Menikrala, Diulgahawatta claimed by Lekamalage Ran Menika, Ehalagahawatta claimed by Korallage Menikrala, an ela; on the south by an ela, Weeragarekumbura claimed by Herathamillage Bandi Etana and others, Siyambalagahawatta sold by the Crown (T. P. 325,521), Pattiyabendapuhena (private); on the west by Pattiyabendapuhena (private), Kahatagahamulahena to be declared the property of the Crown under the Waste Lands Ordinances.

NOTE.—The following lot lying within the above-mentioned boundaries is excluded from this order, and its extent of 7 perches is not included in the acreage of 3 acres 3 roods and 3 perches given above:—

Preliminary plan 1,451.			
Lot.	Name of Land.		Extent, A. R. P.
2E	Diulgahawatta	0 0 7



Surveyor-General's Office,
Colombo, August 2, 1918.

Scale of 4 Chains to an Inch.

C. R. LUNDIE,
for Surveyor-General.

August 10, 1918. J. M. DAVIES,
Special Officer.

Kurunegala S. O. No. 2,401.**Order under Section 2 of "The Waste Lands Ordinances of 1897, 1899, 1900, and 1903," declaring Lands to be Crown Property.**

In the matter of the lands commonly called or known as Ambagahamulawatta (reservation for road) and Kahatugahamulawatta (reservation for road), situate in the village of Narangalla, in the Yatikaha korale south of the Katugampola hatpattu of the Kurunegala District, in the North-Western Province, and of "The Waste Lands Ordinances of 1897, 1899, 1900, and 1903."

THE notice required by section 1 of "The Waste Lands Ordinances of 1897, 1899, 1900, and 1903," having been duly published in manner prescribed by that section in respect of the above-named lands (*vide* Notice No. 6,859), and no claim having been made to the said lands or to any interest therein within the period of three months from the date specified in the said notice, I, Norman Albert Hampton, Special Officer appointed under section 28 of the said Ordinances, under and by virtue of the powers vested in me in that behalf by section 2 of the said Ordinances, do hereby on this 27th day of August, 1918, order and declare that the said lands, as more fully described herein below, situate in the village of Narangalla, in the Yatikaha korale south of the Katugampola hatpattu of the Kurunegala District, in the North-Western Province, and shown as lots 14E1 and 14H1 in preliminary plan 967 and in the annexed diagrams, and containing in extent 20 perches, are the property of the Crown.

Description of the Lands referred to.

The following lots situated in the village of Narangalla, in the Yatikaha korale south of the Katugampola hatpattu of the Kurunegala District, in the North-Western Province, as described in the annexed diagrams:—

I.—Preliminary plan 967.			
Lot.	Name of Land.		Extent, A. R. P.
14E1	Ambagahamulawatta (reservation for road)	0 0 5

and bounded as follows: on the north by main road from Madampe to Narammala declared to be the property of the Crown under the Waste Lands Ordinances; on the east by Welipillewawatta *alias* Ambagahamulawatta (road reservation) declared to be the property of the Crown under the Waste Lands Ordinances; on the south by Ambagahamulawatta sold by the Crown (T. P. 325,364); on the west by Usgalawatta (road reservation) leased from the Crown.



Surveyor-General's Office,
Colombo, April 6, 1918.

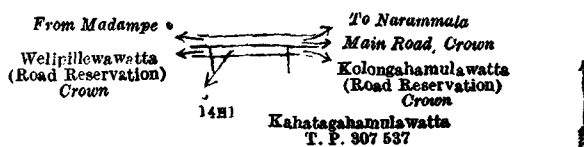
Scale of 8 Chains to an Inch.

C. R. LUNDIE,
for Surveyor-General.

II.—Preliminary plan 967.

Lot.	Name of Land.	Extent, A. R. P.
14H1	Kahatagahamulawatta (reservation for road)	0 0 15

and bounded as follows : on the north by the road from Madampe to Narammala declared to be the property of the Crown under the Waste Lands Ordinances ; on the east by Kolongahamulawatta (road reservation) declared to be the property of the Crown under the Waste Lands Ordinances ; on the south by Kahatagahamulawatta sold by the Crown (T. P. 307,537) ; on the west by Welipillewawatta (road reservation) declared to be the property of the Crown under the Waste Lands Ordinances.



Surveyor-General's Office,
Colombo, April 6, 1918.

Scale of 8 Chains to an Inch.

C. R. LUNDIE,
for Surveyor-General.

August 27, 1918.

N. A. HAMPTON,
Special Officer.

Kurunegala S. O. No. 2,402.

Order under Section 4, Sub-section (1), of The Waste Lands Ordinances of 1897, 1899, 1900, and 1903,
declaring Lands to be Crown Property.

In the matter of the lands commonly called or known as Moragahamullahena and Bulugahamullahena, situate in the village of Kapugama, in the Baladora korale of the Dewamedhi hatpattu of the Kurunegala District, in the North-Western Province, and of "The Waste Lands Ordinances of 1897, 1899, 1900, and 1903."

WHEREAS in pursuance of section 1 of the said Ordinances it was duly notified on the 2nd day of March, 1917, that if no claim to the lands commonly called or known as Moragahamullahena and Bulugahamullahena, situate in the village of Kapugama, in the Baladora korale of the Dewamedhi hatpattu of the Kurunegala District, in the North-Western Province, containing in extent 80 acres 1 rood and 11 perches, and shown as lots 10 and 17 in preliminary plan 1,647 and in the annexed diagrams, was made to John Murray Davies, Special Officer appointed under section 28 of the said Ordinances, within the period of three months from the date specified in such notice, such lands would be declared the property of the Crown, and dealt with on account of the Crown (*vide* Notice No. 6,228) :

And whereas (1) Warnakulasuriya Ilansinghe Mudiyansele Ukku Menika, (2) ditto Sinnappu, (3) ditto Pina Naide, (4) ditto Punchappuwa Naide, (5) ditto Kumarappuwa Naide made claim thereto, and whereas the said 1st and 2nd claimants by an agreement dated the 1st day of October, 1917, the said 3rd claimant by an agreement dated the 3rd day of October, 1917, and the said 4th claimant by an agreement dated the 2nd day of November, 1917, in consideration of (a) the Settlement Officer settling as private property otherwise than under the Waste Lands Ordinances lot 5 of the block survey preliminary plan 1,647, and (b) their claim to $1\frac{1}{2}$ acres more or less of lots 4 and 9 of the notice and of the block survey preliminary plan 1,647, and to 17 acres 3 roods and 37 perches more or less of lot 17 of the same notice and block survey preliminary plan, now shown as re-surveyed lots 4A, 9A, and 17A on the same block survey preliminary plan, being admitted under the Waste Lands Ordinances, withdrew their claims to the above-mentioned lots 10 and 17 of this order ; and whereas the said 5th claimant by an agreement dated the 1st day of October, 1917, in consideration of his claim to lot 1 of the block survey preliminary plan 1,647, and to 2 acres 1 rood and 37 perches more or less of lots 4 and 9 of the same block survey preliminary plan, now shown as re-surveyed lots 4 and 9 on the same block survey preliminary plan, being admitted under the Waste Lands Ordinances, withdrew claim to the above-mentioned lots 10 and 17 of this order, I, John Murray Davies, the aforesaid Special Officer, under and by virtue of the powers vested in me in that behalf by section 4 of the said Ordinances, do hereby on this 2nd day of August, 1918, order and declare, under section 4, sub-section (1), of the said Ordinances, that the said lands, as more fully described herein below, are the property of the Crown.

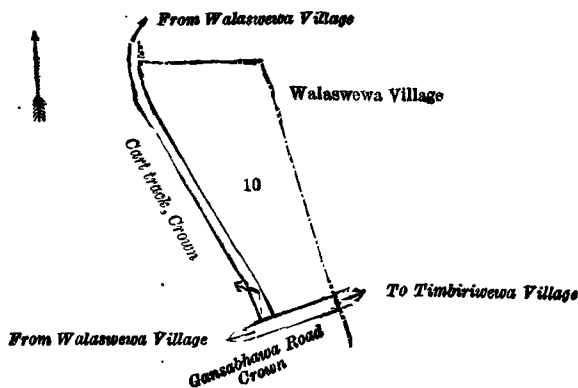
Description of the Lands referred to.

The following lots situated in the village of Kapugama, in the Baladora korale of the Dewamedhi hatpattu of the Kurunegala District, in the North-Western Province, as described in the annexed diagrams :—

I.—Preliminary plan 1,647.

Lot.	Name of Land.	Extent, A. R. P.
10	Moragahamullahena	1 0 15

and bounded as follows : on the north and east by the village limit of Walaswewa ; on the south by a Gansabhawa road from Timbiriwewa to Walaswewa to be declared the property of the Crown under the Waste Lands Ordinances ; on the west by a cart tract to be declared the property of the Crown under the Waste Lands Ordinances.



Surveyor-General's Office,
Colombo, July 2, 1918.

Scale of 4 Chains to an Inch.

C. R. LUNDIE,
for Surveyor-General.

II.—Preliminary plan 1,647.

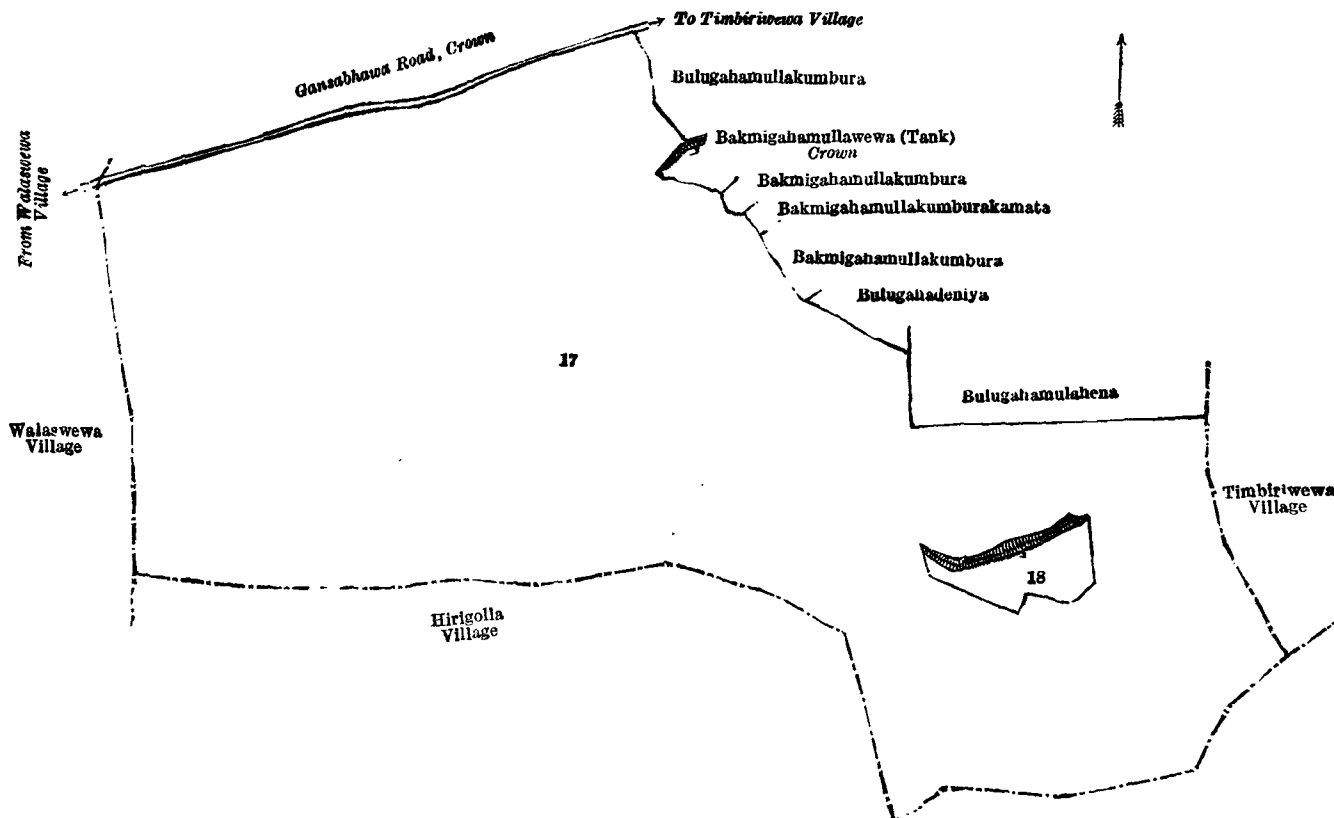
Lot.	Name of Land.	Extent, A. R. P.
17	Bulugahamulahena	79 0 36

and bounded as follows : on the north by a Gansabhawa road from Walaswewa to Timbiriwewa to be declared the property of the Crown under the Waste Lands Ordinances ; on the east by Bulugahamullakumbura claimed by Warnakula Ilansinghe Arachchilage Pina Naide and others, Bakmigahamullawewa (tank) to be declared the property of the Crown under the Waste Lands Ordinances, Bakmigahamullakumbura claimed by Warnakula Ilansinghe Arachchilage Pina Naide, Bakmigahamullakumburakamata claimed by Warnakula Ilansinghe Arachchilage Pina Naide, Bulugahadeniya claimed by Warnakula Ilansinghe Arachchilage Pina Naide, Bulugahamulahena to be declared the property of Warnakulasuriya Ilansinghe Mudiyansele Ukku Menika and others under the Waste Lands Ordinances, the village limit of Timbiriwewa ; on the south by the village limit of Hirigolla ; on the west by the village limit of Walaswewa.

NOTE.—The following lot lying within the above-mentioned boundaries is excluded from this part of the order, and its extent of 1 acre 2 roods and 24 perches is not included in the acreage of 79 acres and 36 perches given above :—

Preliminary plan 1,647.

Lot.	Name of Land.	Extent, A. R. P.
18	Ihalawewa (tank)	1 2 24



Surveyor-General's Office,
Colombo, July 2, 1918,

Scale of 8 Chains to an Inch.

C. R. LUNDIE,
for Surveyor-General.

J. M. DAVIES,
Special Officer.

August 2, 1918.

Kurunegala S. O. No. 2,403.

Order under Section 4, Sub-section (1), of "The Waste Lands Ordinances of 1897, 1899, 1900, and 1903," admitting Lands to be Private Property.

In the matter of the lands commonly called or known as Helambagahamulahena, Kahatagahamulahena, and Bulugahamulahena, situate in the village of Kapugama, in the Baladora korale of the Dewamedhi hatpattu of the Kurunegala District, in the North-Western Province, and of "The Waste Lands Ordinances of 1897, 1899, 1900, and 1903."

WHEREAS in pursuance of section 1 of the said Ordinances it was duly notified on the 2nd day of March, 1917, that if no claim to the lands commonly called or known as Helambagahamulahena, Kahatagahamulahena, and Bulugahamulahena, situate in the village of Kapugama, in the Baladora korale of the Dewamedhi hatpattu of the Kurunegala District, in the North-Western Province, containing in extent 19 acres 3 roods and 9 perches, and shown as lots 4A, 9A, and 17A in preliminary plan 1,647 and in the annexed diagrams, was made to John Murray Davies, Special Officer appointed under section 28 of the said Ordinances, within the period of three months from the date specified in such notice, such lands would be declared the property of the Crown, and dealt with on account of the Crown (*vide* Notice No. 6,228):

And whereas (1) Warnakulasuriya Ilansinghe Mudiyansele Pina Naide, (2) Warnakulasuriya Ilansinghe Mudiyansele Ukku Menike, (3) Warnakulasuriya Ilansinghe Mudiyansele Sinnappu, and (4) Warnakulasuriya Ilansinghe Mudiyansele Punchappuwa Naide made claim thereto, and Howard Orme Fox, and I, John Murray Davies, Special Officers appointed under section 28 of the said Ordinances, made due inquiry into such claim, I, John Murray Davies, the aforesaid Special Officer, with the consent of His Excellency the Governor, do hereby admit the claim of the said claimants to the said lands, as more fully described herein below, under section 4, sub-section (1), of the said Ordinances.

Description of the Lands referred to.

The following lots situated in the village of Kapugama, in the Baladora korale of the Dewamedhi hatpattu of the Kurunegala District, in the North-Western Province, as described in the annexed diagrams:—

I.—Preliminary plan 1,647.

Lot.	Name of Land.	Extent, A. R. P.
4A	Helambagahamulahena	0 1 29

and bounded as follows: on the north by the village limit of Walaswewa; on the east by a road from Walaswewa to Timbiriwewa (the village limit of Walaswewa); on the south by Meegahamullawatta claimed by Warnakula Ilansinghe Arachchilage Pina Naide; on the west by Meegahamullawatta claimed by Warnakula Ilansinghe Arachchilage Pina Naide, Helambagahamulahena to be declared the property of Warnakulasuriya Ilansinghe Mudiyansele Kumarappuwa Naide under the Waste Lands Ordinances.



Surveyor-General's Office,
Colombo, July 2, 1918.

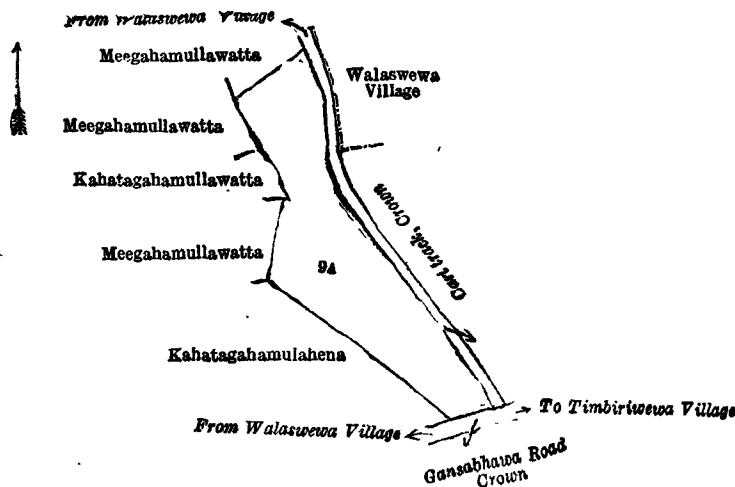
Scale of 4 Chains to an Inch.

C. R. LUNDIE,
for Surveyor-General.

II.—Preliminary plan 1,647.

Lot.	Name of Land.	Extent, A. R. P.
9A	Kahatagahamulahena	1 1 11

and bounded as follows: on the north by Meegahamullawatta claimed by Warnakula Ilansinghe Arachchilage Pina Naide; on the east by the cart track from Walaswewa to be declared the property of the Crown under the Waste Lands Ordinances (the village limit of Walaswewa), the cart track from Walaswewa to be declared the property of the Crown under the Waste Lands Ordinances; on the south by the Gansabhawa road from Timbiriwewa to Walaswewa to be declared the property of the Crown under the Waste Lands Ordinances; on the west by Kahatagahamulahena to be declared the property of Warnakulasuriya Ilansinghe Mudiyansele Kumarappuwa Naide under the Waste Lands Ordinances, Meegahamullawatta claimed by Warnakula Ilansinghe Arachchilage Pina Naide, Kahatagahamullawatta claimed by Warnakula Ilansinghe Arachchilage Pina Naide, Meegahamullawatta claimed by Warnakula Ilansinghe Arachchilage Pina Naide.



Surveyor-General's Office,
Colombo, July 2, 1918

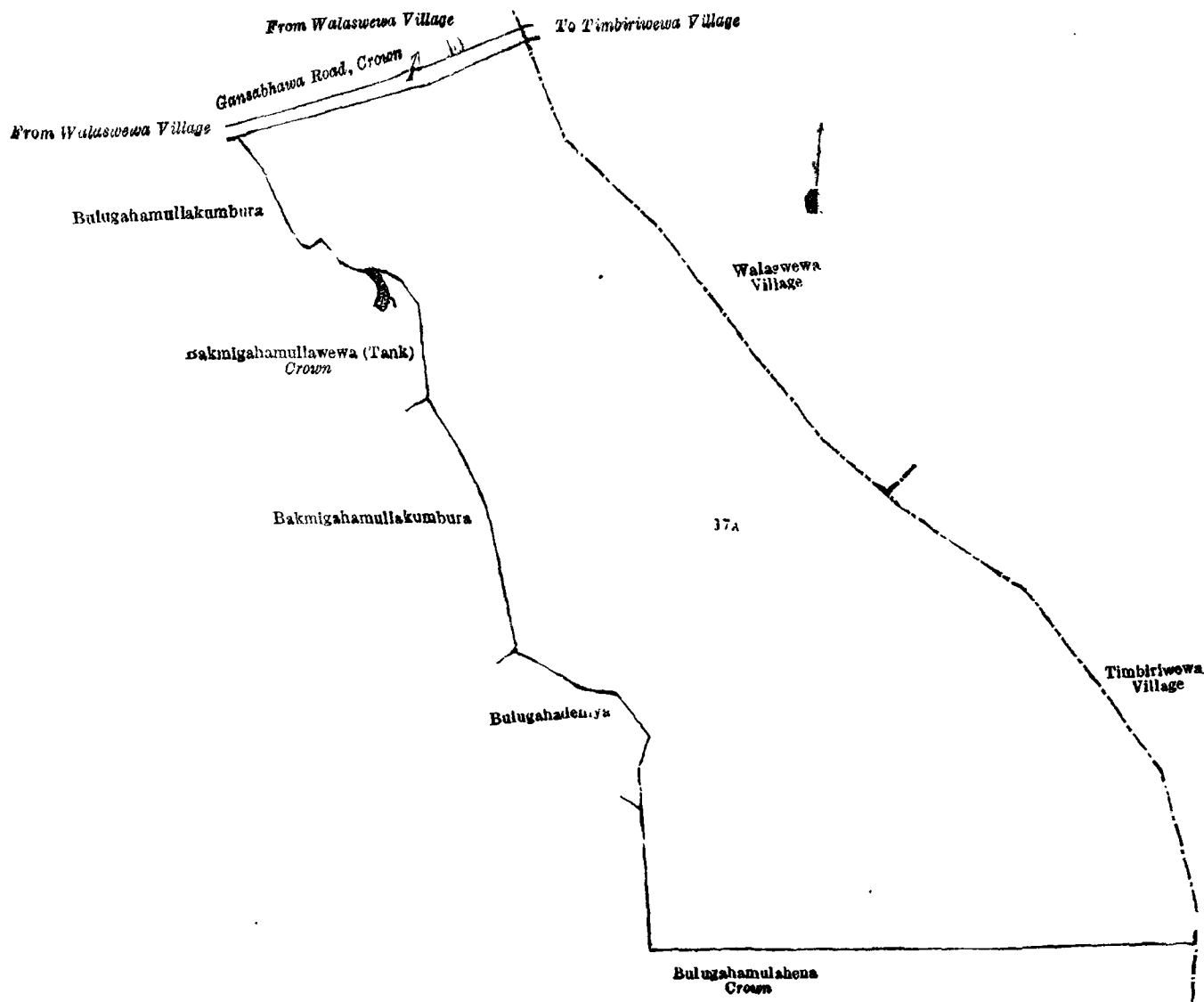
Scale of 4 Chains to an Inch.

C. R. LUNDIE,
for Surveyor-General.

III.—Preliminary plan 1,647.

Lot.	Name of Land.	Extent, A. R. P.
17A	Bulugahamulahena	18 0 9

and bounded as follows: on the north by the Gansabhawa road from Walaswewa to Timbiriwewa to be declared the property of the Crown under the Waste Lands Ordinances; on the east by the village limit of Walaswewa and Timbiriwewa; on the south by Bulugahamulahena to be declared the property of the Crown under the Waste Lands Ordinances; on the west by Bulugahamulahena to be declared the property of the Crown under the Waste Lands Ordinances, Bulugahadeniya claimed by Warnakula Ilansinghe Arachchilage Pina Naide, Bakmigahamullakumbura claimed by Warnakula Ilansinghe Arachchilage Pina Naide, Bakmigahamullawewa (tank) to be declared the property of the Crown under the Waste Lands Ordinances, Bulugahamullakumbura claimed by Warnakula Ilansinghe Arachchilage Pina Naide and others.



Surveyor-General's Office,
Colombo, July 2, 1918.

Scale of 4 Chains to an Inch.

C. R. LUNDIE,
for Surveyor-General.

August 2, 1918.

J. M. DAVIES,
Special Officer.

Kurunegala S. O. No. 2,404.

**Order under Section 4, Sub-section (1), of "The Waste Lands Ordinances of 1897, 1899, 1900, and 1903,"
declaring Lands to be Crown Property.**


In the matter of the land commonly called or known as road reservation, situate in the village of Kuliypitiya, in the Yatikaha korale south of the Katugampola hatpattu of the Kurunegala District, in the North-Western Province, and of "The Waste Lands Ordinances of 1897, 1899, 1900, and 1903."

WHEREAS in pursuance of section 1 of the said Ordinances it was duly notified on the 22nd day of March, 1918, that if no claim to the land commonly called or known as road reservation, situate in the village of Kuliypitiya, in the Yatikaha korale south of the Katugampola hatpattu of the Kurunegala District, in the North-Western Province, containing in extent $\frac{1}{4}$ perch, and shown as lot 3Q1B in preliminary plan 978 and in the annexed diagram, was made to Norman Albert Hampton, Special Officer appointed under section 28 of the said Ordinances, within the period of three months from the date specified in such notice, such land would be declared the property of the Crown, and dealt with on account of the Crown (*vide* Notice No. 6,794):

And whereas Ranatunga Mudalige Hendrick Sinno Appuhami made claim thereto, and whereas the said claimant has withdrawn his claim to the said lot, I, Norman Albert Hampton, Special Officer appointed under section 28 of the said Ordinances, under and by virtue of the powers vested in me in that behalf by section 4 of the said Ordinances, do hereby on this 28th day of August, 1918, order and declare, under section 4, sub-section (1), of the said Ordinances, that the said land, as more fully described herein below, is the property of the Crown.

Description of the Land referred to.

The land commonly called or known as road reservation, situated in the village of Kuliypitiya, in the Yatikaha korale south of the Katugampola hatpattu of the Kurunegala District, in the North-Western Province, containing in extent $\frac{1}{2}$ perch, and shown as lot 3Q1B in preliminary plan 978 and in the annexed diagram; and bounded as follows: on the north by the main road from Madampe to Naramulla; on the east by road reservation claimed by Ranatunga Mudiyansele Hendrick Singho and others; on the south by Pahalawela claimed by Bannaka Mudiyansele Kapuruhamy and others; on the west by the road reservation claimed by Bannaka Mudiyansele Kapuruhamy.



Surveyor-General's Office,
Colombo, February 23, 1918.

Scale of 1 Chain to an Inch.

C. R. LUNDIE,
for Surveyor-General.

N. A. HAMPTON,
Special Officer.

August 28, 1918.

Kurunegala S. O. No. 2,405.

Order under Section 2 of "The Waste Lands Ordinances of 1897, 1899, 1900, and 1903," declaring Lands to be Crown Property.

In the matter of the lands commonly called or known as road reservation, situate in the village of Kuliypitiya, in the Yatikaha korale south of the Katugampola hatpattu of the Kurunegala District, in the North-Western Province, and of "The Waste Lands Ordinances of 1897, 1899, 1900, and 1903."

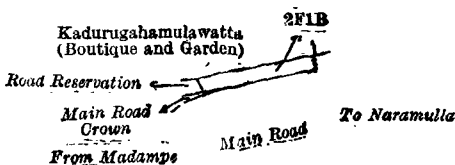
THE notice required by section 1 of "The Waste Lands Ordinances of 1897, 1899, 1900, and 1903," having been duly published in manner prescribed by that section in respect of the above-named lands (*vide* Notice No. 6,794), and no claim having been made to the said lands or to any interest therein within the period of three months from the date specified in the said notice, I, Norman Albert Hampton, Special Officer appointed under section 28 of the said Ordinances, under and by virtue of the powers vested in me in that behalf by section 2 of the said Ordinances, do hereby, on this 28th day of August, 1918, order and declare that the said lands, as more fully described herein below, situate in the village of Kuliypitiya, in the Yatikaha korale south of the Katugampola hatpattu of the Kurunegala District, in the North-Western Province, and shown as lots 2F1B, 3V1A, 3AD1A, 3AE1A, and 3AE1B in preliminary plan 978 and in the annexed diagrams, and containing in extent $1\frac{1}{2}$ perches, are the property of the Crown.

Description of the Lands referred to.

The following lots situated in the village of Kuliypitiya, in the Yatikaha korale south of the Katugampola hatpattu of the Kurunegala District, in the North-Western Province, as described in the annexed diagrams:—

Lot.	Name of Land.	I.—Preliminary plan 978.	Extent, A. R. P.
2F1B	Road reservation	0 0 0 $\frac{1}{2}$

and bounded as follows: on the north by Kadurugahamulawatta (boutique and garden) claimed by Disanayaka Mudiyansele Kiri Menika and another; on the east by the main road from Naramulla to Madampe; on the south by the main road from Naramulla to Madampe, main road belonging to the Crown; on the west by the road reservation claimed by Bastian Korallalage Rodrigo.



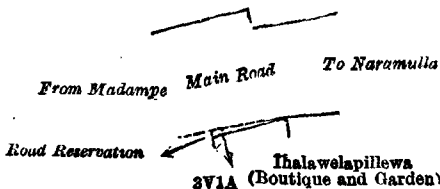
Surveyor-General's Office,
Colombo, February 23, 1918.

Scale of 1 Chain to an Inch.

C. R. LUNDIE,
for Surveyor-General.

Lot.	Name of Land.	II.—Preliminary plan 978.	Extent, A. R. P.
3V1A	Road reservation	0 0 0 $\frac{1}{2}$

and bounded as follows: on the north and east by the main road from Madampe to Naramulla; on the south by Ithalawelapillewa (boutique and garden) claimed by Ana Chena Chuna Ahamadu Tamby; on the west by the road reservation claimed by Peris Singho.



Surveyor-General's Office,
Colombo, February 23, 1918.

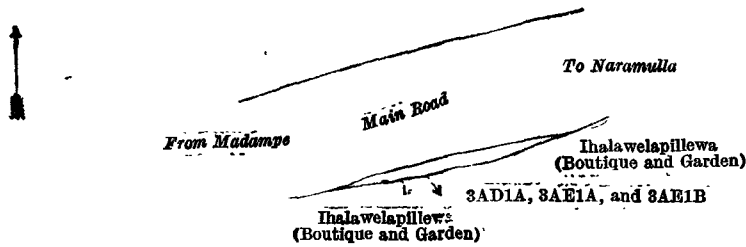
Scale of 1 Chain to an Inch.

C. R. LUNDIE,
for Surveyor-General.

Lot.	Name of Land.	III.—Preliminary plan 978.	Extent, A. R. P.
3AD1A	Road reservation	0 0 0 $\frac{1}{2}$
3AE1A	Do.	0 0 0 $\frac{1}{2}$
3AE1B	Do.	0 0 0 $\frac{1}{2}$

0 0 1

and bounded as follows : on the north by the main road from Madampe to Naramulla ; on the east by Ihalawelapillewa (boutique and garden) claimed by Ana Chena Chuna Ahamadu Tamby ; on the south by Ihalawelapillewa (boutique and garden) claimed by Ana Chena Chuna Ahamadu Tamby, Ihalawelapillewa (boutique and garden) claimed by Lorenz Perera ; on the west by Ihalawelapillewa (boutique and garden) claimed by Lorenz Perera.



Surveyor-General's Office,
Colombo, February 23, 1918.

Scale of 1 Chain to an Inch.

C. R. LUNDIE,
for Surveyor-General.

August 28, 1918.

N. A. HAMPTON,
Special Officer.

Kurunegala S. O. No. 2,406.

Order under Section 4, Sub-section (1), of "The Waste Lands Ordinances of 1897, 1899, 1900, and 1903," admitting Lands to be Private Property.

In the matter of the lands commonly called or known as Dangahamulahena, Kahatagahamulahena, and Talgahamulahena, situate in the village of Uswewa, in the Baladora korale of the Dewamedhi hatpattu of the Kurunegala District, in the North-Western Province, and of "The Waste Lands Ordinances of 1897, 1899, 1900, and 1903."

WHEREAS in pursuance of section 1 of the said Ordinances it was duly notified on the 9th day of March, 1917, that if no claim to the lands commonly called or known as Dangahamulahena, Kahatagahamulahena, and Talgahamulahena, situate in the village of Uswewa, in the Baladora korale of the Dewamedhi hatpattu of the Kurunegala District, in the North-Western Province, containing in extent 18 acres 1 rood and 27 perches, and shown as lots 1, 3, and 12 in preliminary plan 1,656 and in the annexed diagrams, was made to John Murray Davies, Special Officer appointed under section 28 of the said Ordinances, within the period of three months from the date specified in such notice, such lands would be declared the property of the Crown, and dealt with on account of the Crown (*vide* Notice No. 6,238) :

And whereas (1) Manannalagegedera Rapiya, (2) Manannalagegedera Allisa, and (3) Manannalagegedera Kiri Puncheda Veda made claim thereto, and Thomas Graham Willett and John Murray Davies, Special Officers appointed under section 28 of the said Ordinances, made due inquiry into such claim, I, John Murray Davies, Special Officer, with the consent of His Excellency the Governor, do hereby admit the claim of the said claimants along with (a) Manannalagegedera Menika, (b) ditto Puncheda, and (c) ditto Kowwa to the said lands, as more fully described herein below, under section 4, sub-section (1), of the said Ordinances.

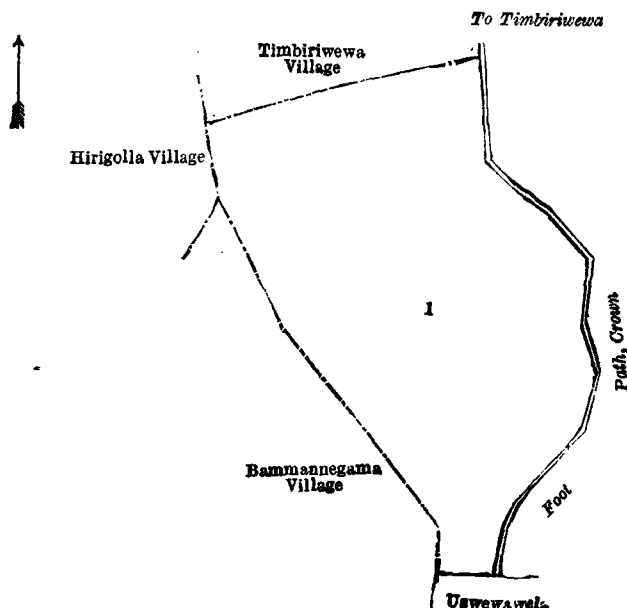
Description of the Lands referred to.

The following lots situated in the village of Uswewa, in the Baladora korale of the Dewamedhi hatpattu of the Kurunegala District, in the North-Western Province, as described in the annexed diagrams :—

I.—Preliminary plan 1,656.

Lot.	Name of Land.	Extent, A. R. P.
1 ..	Dangahamulahena 5 0 4

and bounded as follows : on the north by the village limit of Timbiriwewa ; on the east by a footpath from Timbiriwewa declared the property of the Crwn under the Waste Lands Ordinances ; on the south by footpath from Timbiriwewa declared to be the property of the Crown under the Waste Lands Ordinances, Uswewawela claimed by Manannalagegedera Rapiya and others ; on the west by the village limits of Bammanegama and of Kirigolla.



Surveyor-General's Office,
Colombo, June 29, 1918

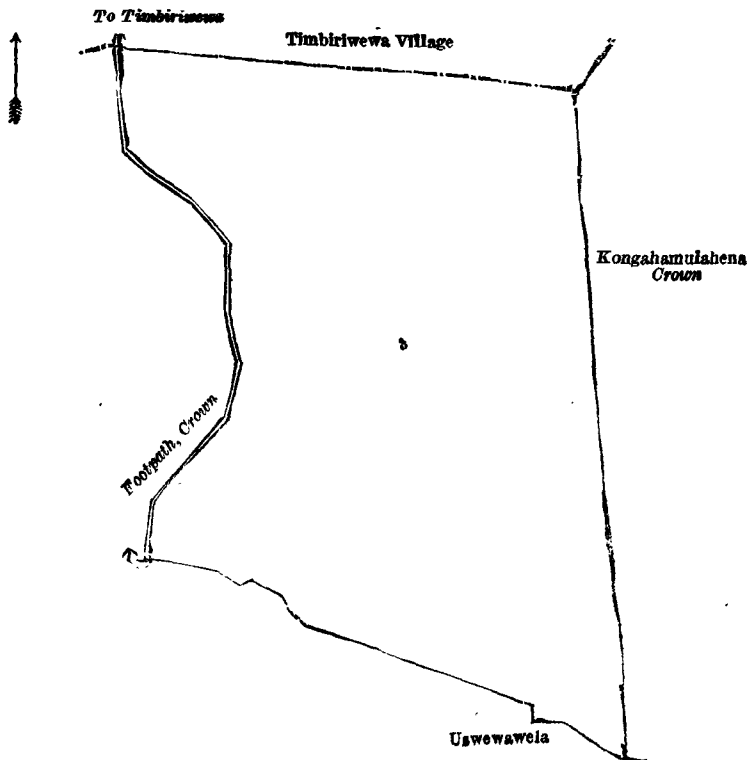
Scale of 4 Chains to an Inch.

C. R. LUNDIE
for Surveyor-General.

II.—Preliminary plan 1,656.

Lot.	Name of Land.	Extent, A. R. P.
3 ..	Kahataghamulahena	10 2 35

and bounded as follows : on the north by the village limit of Timbiriwewa ; on the east by Kongahamulahena to be declared the property of the Crown under the Waste Lands Ordinances ; on the south by Uswewawela claimed by Manannalagegedera Rapiya and others ; on the west by a footpath to Timbiriwewa declared the property of the Crown under the Waste Lands Ordinances.



Surveyor-General's Office,
Colombo, June 29, 1918.

Scale of 4 Chains to an Inch.

C. R. LUNDIE,
for Surveyor-General.

III.—Preliminary plan 1,656.

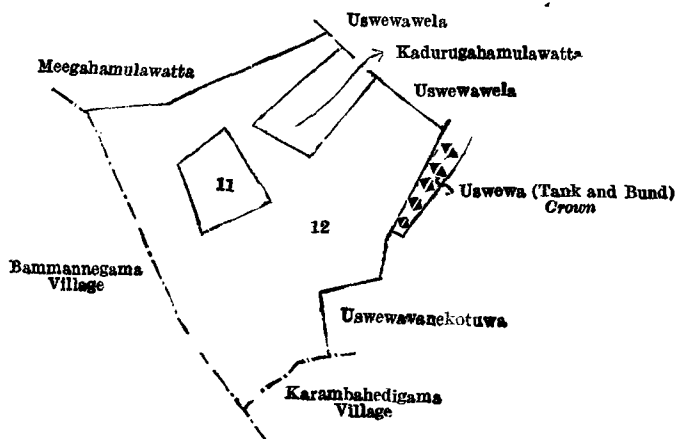
Lot.	Name of Land.	Extent, A. R. P.
12 ..	Talgahamulahena	2 2 28

and bounded as follows : on the north by Meegahamulawatta claimed by Manannalagegedera Kiri Puncha ; on the east by Uswewawela claimed by Manannalagegedera Rapiya and others, Kadurughamulawatta claimed by Manannalagegedera Menika and others, Uswewawela claimed by Manannalagegedera Rapiya and others, Uswewa (tank and bund) declared the property of the Crown under the Waste Lands Ordinances ; on the south by Uswewawanekotuwa (private), the village limit of Karambahedigama ; on the west by the village limit of Bammannegama.

NOTE.—The following lot lying within the above-mentioned boundaries is excluded from this part of the order, and its extent of 38 perches is not included in the acreage of 2 acres 2 roods and 28 perches given above :—

Preliminary plan 1,656.

Lot.	Name of Land.	Extent, A. R. P.
11 ..	Dangahamulawatta	0 0 38



Surveyor-General's Office,
Colombo, June 29, 1918.

Scale of 4 Chains to an Inch.

C. R. LUNDIE,
for Surveyor-General.

July 18, 1918.

J. M. DAVIES,
Special Officer.

Kurunegala S. O. No. 2,407.

Order under Section 4, Sub-section (1), of "The Waste Lands Ordinances of 1897, 1899, 1900, and 1903,"
declaring Land to be Crown Property.

In the matter of the land commonly called or known as Herasagalahena, situate in the village of Bowatta, in the Kinyama korale of the Katugampola hatpattu of the Kurunegala District, in the North-Western Province, and of "The Waste Lands Ordinances of 1897, 1899, 1900, and 1903."

WHEREAS in pursuance of section 1 of the said Ordinances it was duly notified on the 11th day of September, 1914, that if no claim to the land commonly called or known as Herasagalahena, situate in the village of Bowatta, in the Kinyama korale of the Katugampola hatpattu of the Kurunegala District, in the North-Western Province, containing in extent 6 acres 2 roods and 23 perches, and shown as lot 13BE in preliminary plan 1,452 and in the annexed diagram, was made to John Murray Davies, Special Officer appointed under section 28 of the said Ordinances, within the period of three months from the date specified in such notice, such lands would be declared the property of the Crown, and dealt with on account of the Crown (*vide* Notice No. 5,329):

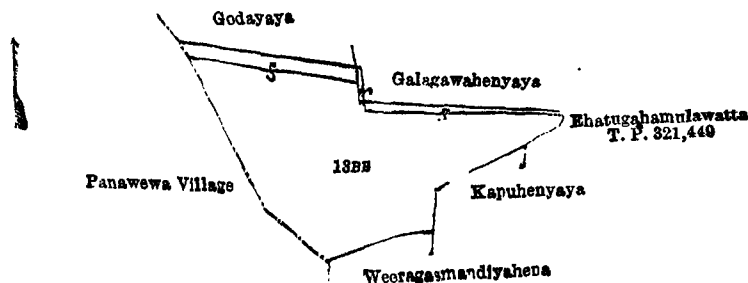
And whereas (1) Adikari Mudiyansele Kaluhamy, (2) ditto Punchirala, (3) ditto Kiri Banda (minor), (4) ditto Malhamy (minor), (5) ditto Gunamalhamy (minor), (6) ditto Kiri Bandappuhamy, (7) ditto Appuhamy (minor), (8) ditto Herat Sinno, (9) ditto Appu Sinno (minor), (10) ditto Punchi Menika, and (11) ditto Punchihamy made claim thereto; and whereas the said 1st, 2nd, 10th, and 11th claimants, Adikari Mudiyansele Ranhamy, as duly appointed representative of the said 3rd, 4th, and 5th claimants (minors), the said 6th claimant on behalf of himself and as duly appointed representative of the said 7th claimant (minor), and the said 8th claimant on behalf of himself and as duly appointed representative of the said 9th claimant (minor), by an agreement dated the 1st day of November, 1916, in consideration of the said 2nd and 6th claimants and Adikari Mudiyansele Ranhamy being declared the purchasers of 12 acres more or less of lot 13 BE of the block survey preliminary plan 1,452, now shown as lot 13BE1 on the same block survey preliminary plan, withdrew their claim to the above-mentioned lot 13BE of this order, I, John Murray Davies, the aforesaid Special Officer, under and by virtue of the powers vested in me in that behalf by section 4 of the said Ordinances, do hereby on this 18th day of July, 1918, order and declare, under section 4, sub-section (1), of the said Ordinances, that the said land, as more fully described herein below, is the property of the Crown.

Description of the Land referred to.

The following lot situated in the village of Bowatta, in the Kinyama korale of the Katugampola hatpattu of the Kurunegala District, in the North-Western Province, as described in the annexed diagram:—

Lot.	Name of Land.	Preliminary plan 1,452.	Extent, A. R. P.
13BE	Herasagalahena		6 2 23

and bounded as follows: on the north by Godayaya sold to Alfred Ernest Aserappa under the Waste Lands Ordinances, Galagawahenyaya sold to Adikari Mudiyansele Punchirala and others under the Waste Lands Ordinances; on the east by Ehetugahamulawatta sold by the Crown (T. P. 321,449), Kapuhenyaya sold to Adikari Mudiyansele Hitihamy and another under the Waste Lands Ordinances; on the south by Weeragasmandiyahena sold to Adikari Mudiyansele Kiri Bandappuhamy and another under the Waste Lands Ordinances, the village limit of Panawewa; on the west by the village limit of Panawewa.



Surveyor General's Office,
Colombo, June 18, 1918.

Scale of 8 Chains to an Inch.

July 18, 1918.

J. M. DAVIES,
Special Officer.

C. R. LUNDIE,
for Surveyor-General.

Kurunegala S. O. No. 2,408.

Order under Section 4, Sub-section (1), of "The Waste Lands Ordinances of 1897, 1899, 1900, and 1903."

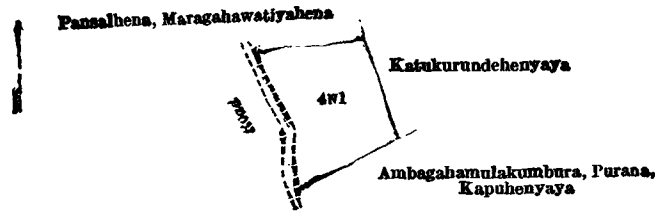
In the matter of the lands commonly called or known as Pansalhana, situate in the village of Bowatta, in the Kinyama korale of the Katugampola hatpattu of the Kurunegala District, in the North-Western Province, and of "The Waste Lands Ordinances of 1897, 1899, 1900, and 1903."

WHEREAS in pursuance of section 1 of the said Ordinances it was duly declared and notified on the 11th day of September, 1914, that if no claim to the land commonly called or known as Pansalhana, situate in the village of Bowatta, in the Kinyama korale of the Katugampola hatpattu of the Kurunegala District, in the North-Western Province, containing in extent 2 acres 1 rood and 7 perches, and shown as lot 4N1 in preliminary plan 1,452 and in the annexed diagram, was made to John Murray Davies, Special Officer appointed under section 28 of the said Ordinances, within the period of three months from the date specified in the said notice, such land would be declared the property of the Crown, and dealt with on account of the Crown (*vide* Notice No. 5,329):

And whereas (1) Dassanayaka Mudiyansele Bandappuhamy, (2) ditto Gunasekara (minor), (3) ditto Jayasekera (minor), and (4) Adikari Mudiyansele Bandirala made claim thereto, and Howard Orme Fox, Special Officer appointed section 28 of the said Ordinances, made due inquiry into such claim, and whereas the said 1st claimant for himself and as duly appointed representative of the said 2nd and 3rd claimants (minors) and the said 4th claimant and the said Howard Orme Fox, Special Officer, with the consent of His Excellency the Governor, came to an agreement in writing dated the 1st day of November, 1916, concerning the said land, under section 4, sub-section (1), of the said Ordinances, whereby it was agreed that the said claimants should be declared the purchasers of the said land in the proportion of $\frac{2}{3}$ to the said 1st, 2nd, and 3rd claimants and $\frac{1}{3}$ to the said 4th claimant upon payment to the Government Agent at Kurunegala, or to the Treasury Officer at Chilaw, or to the Settlement Officer, of a sum of Rupees Thirty-six and Cents Sixty only (Rs. 36.60), as the purchase amount of the said land, and whereas the said amount has been duly paid, the said claimants are hereby, in pursuance of the agreement aforementioned, declared to be the purchasers of the said land in the above-mentioned proportions, as more fully described herein below.

Description of the Land referred to.

The land commonly called or known as Pansalhena, situated in the village of Bowatta, in the Kinyama korale of the Katugampola hatpattu of the Kurunegala District, in the North-Western Province, containing in extent 2 acres 1 rood and 7 perches, shown as lot 4N1 in preliminary plan 1,452 and in the annexed diagram; and bounded as follows: on the north by Pansalhenamaragahawatiyahena sold to Simon Peter Abeykoon under the Waste Lands Ordinances; on the east by Katukurundehenyaya claimed by the Crown and Simon Peter Abeyakoon of Chilaw; on the south by Ambagahamulakumburapura, Kapuhenyaya sold to Adikari Mudiyanseilage Kiri Bandappuhamy and another under the Waste Lands Ordinances; on the west by a road.



Surveyor-General's Office,
Colombo, June 18, 1918.

Scale of 8 Chains to an Inch.

C. R. LUNDIE,
for Surveyor-General.

July 18, 1918.

J. M. DAVIES,
Special Officer.

Kurunegala S. O. No. 2,409.**Order under Section 4, Sub-section (1), of "The Waste Lands Ordinances of 1897, 1899, 1900, and 1903," declaring Land to be Crown Property.**

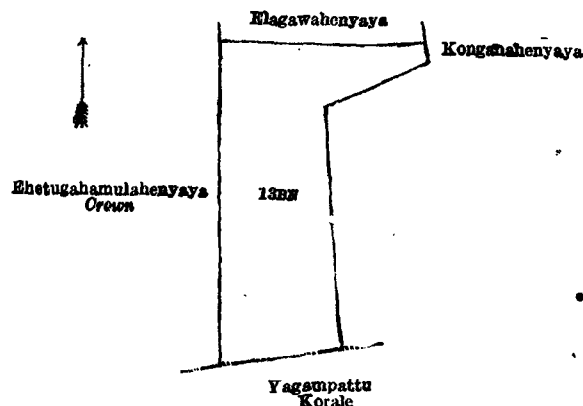
In the matter of the land commonly called or known as Talgahamulahenyaya, Karandagahamulahena, Daminamulahena, and Godellehena, situate in the village of Bowatta, in the Kinyama korale of the Katugampola hatpattu of the Kurunegala District, in the North-Western Province, and of "The Waste Lands Ordinances of 1897, 1899, 1900, and 1903."

WHEREAS in pursuance of section 1 of the said Ordinances it was duly notified on the 11th day of September, 1914, that if no claim to the land commonly called or known as Talgahamulahenyaya, Karandagahamulahena, Daminamulahena, and Godellehena, situate in the village of Bowatta, in the Kinyama korale of the Katugampola hatpattu of the Kurunegala District, in the North-Western Province, containing in extent 7 acres and 10 perches, and shown as lot 13BN in preliminary plan 1,452, and in the annexed diagram was made to John Murray Davies, Special Officer appointed under section 28 of the said Ordinances, within the period of three months from the date specified in such notice, such land would be declared the property of the Crown, and dealt with on account of the Crown (*vide* Notice No. 5,329):

And whereas Wannirallage Appuhamy made claim thereto, and whereas the said claimant by an agreement dated the 3rd day of November, 1916, in consideration of being declared along with (a) Ekanayaka Mudiyanseilage Mudalihamy and (b) ditto Heratham the purchasers of the northern 12 acres more or less of lot 13BN of the block survey preliminary plan 1,452, now shown as lot 13BN1 on the same block survey preliminary plan, for a sum of Rs. 192, withdrew claim to the above-mentioned lot 13BN of this order, I, John Murray Davies, Special Officer appointed under section 28 of the said Ordinances, under and by virtue of the powers vested in me in that behalf by section 4 of the said Ordinances, do hereby on this 18th day of July, 1918, order and declare, under section 4, sub-section (1), of the said Ordinances, that the said land, as more fully described herein below, is the property of the Crown.

Description of the Land referred to.

The land commonly called or known as Talgahamulahenyaya, Karandagahamulahena, Daminamulahena, and Godellehena, situated in the village of Bowatta, in the Kinyama korale of the Katugampola hatpattu of the Kurunegala District, in the North-Western Province, containing in extent 7 acres and 10 perches, and shown as lot 13BN in preliminary plan 1,452 and in the annexed diagram; and bounded as follows: on the north by Elagawahenyaya sold to Wannirallage Appuhamy and others under the Waste Lands Ordinances; on the east by Kongmahenyaya sold to Tenhamy Arachchillage Sittappu and another under the Waste Lands Ordinances; on the south by the boundary of Yagampattu korale; on the west by Ehetugahamulahenyaya to be declared the property of the Crown under the Waste Lands Ordinances.



Surveyor-General's Office,
Colombo, June 18, 1918.

Scale of 8 Chains to an Inch.

C. R. LUNDIE,
for Surveyor-General.

July 18, 1918.

J. M. DAVIES,
Special Officer.

Kurunegala S. O. No. 2,410.

Order under Section 4, Sub-section (1), of "The Waste Lands Ordinances of 1897, 1899, 1900, and 1903."

In the matter of the land commonly called or known as Ambagahamulakumbura, Purana, Kapuhenyaya, situate in the village of Bowatta, in the Kinyama korale of the Katugampola hatpattu of the Kurunegala District, in the North-Western Province, and of "The Waste Lands Ordinances of 1897, 1899, 1900, and 1903."

WHEREAS in pursuance of section 1 of the said Ordinances it was duly declared and notified on the 11th day of September, 1914, that if no claim to the land commonly called or known as Ambagahamulakumbura, Purana, Kapuhenyaya, situate in the village of Bowatta, in the Kinyama korale of the Katugampola hatpattu of the Kurunegala District, in the North-Western Province, containing in extent 6 acres, and shown as lot 4U1 in preliminary plan 1,452 and in the annexed diagram, was made to John Murray Davies, Special Officer, appointed under section 28 of the said Ordinances, within the period of three months from the date specified in the said notice, such land would be declared the property of the Crown, and dealt with on account of the Crown (*vide* Notice No. 5,329):

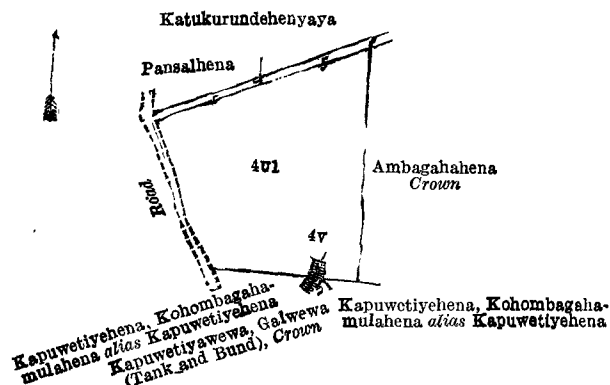
And whereas Adikari Mudiyansele Kaluhamy made claim thereto, and Howard Orme Fox, Special Officer appointed under section 28 of the said Ordinances, made due inquiry into such claim, and whereas the said claimant and the said Howard Orme Fox, Special Officer, with the consent of His Excellency the Governor, came to an agreement in writing dated 2nd day of November, 1916, concerning the said land, under section 4, sub-section (1), of the said Ordinances, whereby it was agreed that (a) Adikari Mudiyansele Kiri Bandappuhamy and (b) ditto Appuhamy should be declared the purchasers of the said land upon payment on or before the 2nd day of February, 1917, to the Government Agent at Kurunegala, or to the Treasury Officer at Chilaw, or to the Settlement Officer, of a sum of Rupees Ninety-six only (Rs. 96), as the purchase amount of the said land, and whereas the said amount has been duly paid, the said (a) Adikari Mudiyansele Kiri Bandappuhamy and (b) ditto Appuhamy are hereby, in pursuance of the agreement aforementioned, declared to be the purchasers of the said land, as more fully described herein below.

Description of the Land referred to.

The land commonly called or known as Ambagahamulakumbura, Purana, Kapuhenyaya, situated in the village of Bowatta, in the Kinyama korale of the Katugampola hatpattu of the Kurunegala District, in the North-Western Province, containing in extent 6 acres, shown as lot 4U1 in preliminary plan 1,452 and in the annexed diagram; and bounded as follows: on the north by Pansalhena sold to Dassanayaka Mudiyansele Bandappuhamy and others under the Waste Lands Ordinances, Katukurundehenyaya claimed by the Crown and Simon Peter Abeyakoon of Chilaw; on the east by Ambagahahena to be declared the property of the Crown under the Waste Lands Ordinances; on the south by Kapuwetiyehena, Kohombagahamulahena *alias* Kapuwetiyehena sold to Pallewela Arachchige Don Paulis Perera under the Waste Lands Ordinances, Kapuwetiyewewa, Galwewa (tank and bund) to be declared the property of the Crown under the Waste Lands Ordinances, Kapuwetiyehena, Kohombagahamulahena *alias* Kapuwetiyehena sold to Pallewela Arachchige Don Paulis Perera under the Waste Lands Ordinances; on the west by a road.

NOTE.—The following lot lying within the above boundaries is excluded from this order, and its extent of 4 perches is not included in the acreage of 6 acres given above:—

Lot.	Name of Land.	Extent, A. R. P.
4 v	Kapuwattewewa (part of tank)	0 0 4



Surveyor-General's Office,
Colombo, June 18, 1918.

Scale of 8 Chains to an Inch.

C. R. LUNDIE,
for Surveyor-General.

July 18, 1918.

J. M. DAVIES,
Special Officer.

Kurunegala S. O. No. 2,411.

Order under Section 4, Sub-section (1), of "The Waste Lands Ordinances of 1897, 1899, 1900, and 1903,"
declaring Lands to be Crown Property.

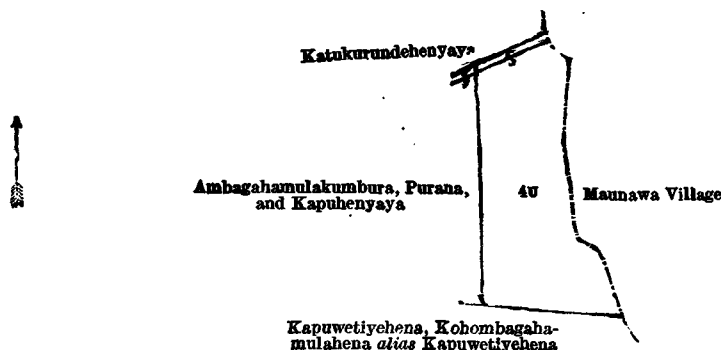
In the matter of the land commonly called or known as Ambagahahena, situate in the village of Bowatta, in the Kinyama korale of the Katugampola hatpattu of the Kurunegala District, in the North-Western Province, and of "The Waste Lands Ordinances of 1897, 1899, 1900, and 1903."

WHEREAS in pursuance of section 1 of the said Ordinances it was duly notified on the 11th day of September, 1914, that if no claim to the land commonly called or known as Ambagahahena, situate in the village of Bowatta, in the Kinyama korale of the Katugampola hatpattu of the Kurunegala District, in the North-Western Province, containing in extent 4 acres 1 rood and 33 perches, and shown as lot 4U in preliminary plan 1,452 and in the annexed diagram, was made to John Murray Davies, Special Officer appointed under section 28 of the said Ordinances, within the period of three months from the date specified in such notice, such land would be declared the property of the Crown, and dealt with on account of the Crown (*vide* Notice No. 5,329):

And whereas Adikari Mudiyansele Kaluhamy made claim thereto, and whereas the said claimant by an agreement dated the 2nd day of November, 1916, in consideration of (a) Adikari Mudiyansele Kiri Bandappuhamy and (b) ditto Appuhamy being declared the purchasers of the western 6 acres more or less of lot 4U of the block survey preliminary plan 1,452, now shown as lot 4U1 on the same block survey preliminary plan, for a sum of Rs. 96, withdrew his claim to the above-mentioned lot 4U of this order, I, John Murray Davies, the aforesaid Special Officer, under and by virtue of the powers vested in me in that behalf by section 4 of the said Ordinances, do hereby on this 18th day of July, 1918, order and declare, under section 4, sub-section (1), of the said Ordinances, that the said land, as more fully described herein below, is the property of the Crown.

Description of the Land referred to.

The land commonly called or known as Ambagahahena, situated in the village of Bowatta, in the Kinyama korale of the Katugampola hatpattu of the Kurunegala District, in the North-Western Province, containing in extent 4 acres 1 rood and 33 perches, shown as lot 4U in preliminary plan 1,452 and in the annexed diagram, and bounded as follows: on the north by Katukurundehenyaya claimed by the Crown and Simon Peter Abeyakoon of Chilaw; on the east by the village limit of Maunawa; on the south by Kapuwetiyehena, Kohombagahamulahena *alias* Kapuwetiyehena sold to Pallewela Arachchige Don Paulis Perera under the Waste Lands Ordinances; on the west by Ambagahamulakumbura Purana and Kapuhenyaya sold to Adikari Mudiyansele Kiri Bandappuhamy and another under the Waste Lands Ordinances.



Surveyor-General's Office,
Colombo, June 18, 1918.

Scale of 8 Chains to an Inch.

C. R. LUNDIE,
for Surveyor-General.

July 18, 1918.

J. M. DAVIES,
Special Officer.

Kurunegala S. O. No. 2,412.

**Order under Section 2 of "The Waste Lands Ordinances of 1897, 1899, 1900, and 1903,"
declaring Land to be Crown Property.**

In the matter of the lands commonly called or known as Palle Telaherawewa (tank and bund), Wewapaulahenyaya, &c., situate in the village of Palle Telahera, in the Baladora korale of the Dewamedi hatpattu of the Kurunegala District, in the North-Western Province, and of "The Waste Lands Ordinances of 1897, 1899, 1900, and 1903."

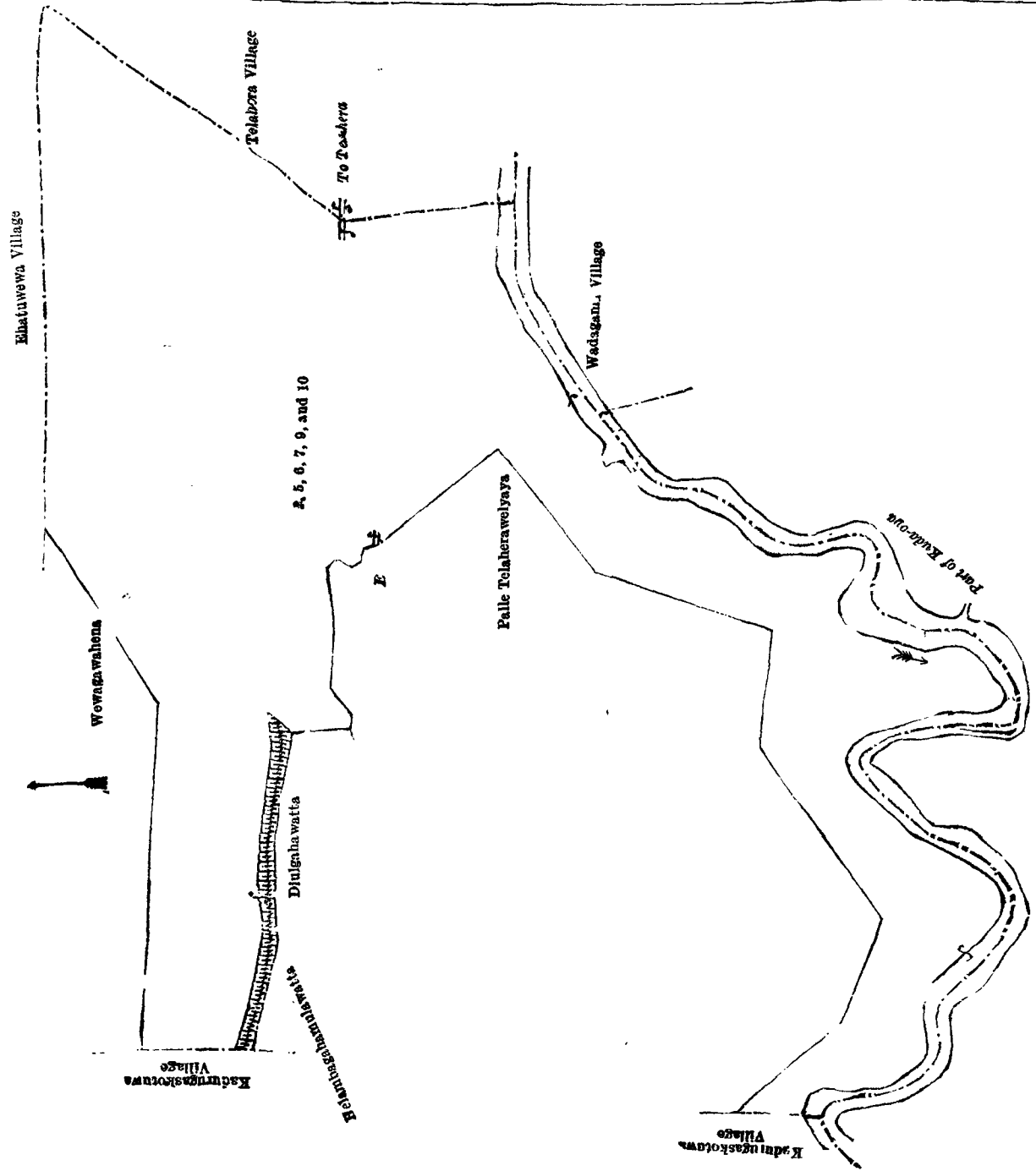
THE notice required by section 1 of "The Waste Lands Ordinances of 1897, 1899, 1900, and 1903," having been duly published in manner prescribed by that section in respect of the above-named lands (*vide* Notice No. 6,192), and no claim having been made to the said lands or to any interest therein within the period of three months from the date specified in the said notice, I, John Murray Davies, Special Officer appointed under section 28 of the said Ordinances, under and by virtue of the powers vested in me in that behalf by section 2 of the said Ordinances, do hereby on this 8th day of August, 1918, order and declare that the said lands, as more fully described herein below, situate in the village of Palle Telahera, in the Baladora korale of the Dewamedi hatpattu of the Kurunegala District, in the North-Western Province, and shown as lots 2, 5, 6, 7, 9, and 10 in preliminary plan 1,580 and in the annexed diagram, and containing in extent 22 acres 2 roods and 6 perches, are the property of the Crown.

Description of the Lands referred to.

The following lots situated in the village of Palle Telahera, in the Baladora korale of the Dewamedi hatpattu of the Kurunegala District, in the North-Western Province, as described in the annexed diagram:—

Preliminary plan 1,580.					
Lot.	Name of Land.	Extent, A. R. P.	Lot.	Name of Land.	Extent, A. R. P.
2	Palle Telaherawewa (tank and bund)	7 0 11	9	Oyagawahenyaya (reservation for Kuda-oya)	6 2 6
5	Wewapaulahenyaya	5 3 20	10	Part of Kuda-oya	1 1 4
6	Footpath	0 0 13			
7	Oyagawahena	1 2 32			22 2 6

and bounded as follows: on the north by Wewagawahena sold to Warnakula Wirasuriya Santiago Fernando under the Waste Lands Ordinances, the village limit of Ehatuwewa; on the east by the village limit of Telahera; on the south by the village limit of Wadagama (part of Kuda-oya), the village limit of Lolugashena (part of Kuda-oya); on the west by the village limit of Kadurugaskotuwa, Palle Telahera Welyaya (private), Diulgahawatta claimed by Kapunaidelagedera Kiri Naide, Helambagahamulawatta claimed by Ungu Naidelagedera Punchihamy Nachchira, the village limit of Kadurugaskotuwa.



Surveyor-General's Office,
Colombo, June 20, 1918.

Scale of 4 Chains to an Inch

C. R. LUNDIE,
for Surveyor-General

August 8, 1918.

J. M. DAVIES,
Special Officer.

Kurunegala S. O. No. 2,413.

Order under Section 4, Sub-section (1), of "The Waste Lands Ordinances of 1897, 1899, 1900, and 1903," declaring Lands to be Crown Property.

In the matter of the lands commonly called or known as Dangahahenyaya, footpath, &c., situate in the village of Kadurugaskotuwa, in the Baladora korale of the Dewamedhi hatpattu of the Kurunegala District, in the North-Western Province, and of "The Waste Lands Ordinances of 1897, 1899, 1900, and 1903."

WHEREAS in pursuance of section 1 of the said Ordinances it was duly notified on the 2nd day of March, 1917, that if no claim to the lands commonly called or known as Dangahahenyaya, footpath, &c., situate in the village of Kadurugaskotuwa, in the Baladora Korale of the Dewamedhi hatpattu of the Kurunegala District, in the North-Western Province, containing in extent 97 acres and 20 perches, and shown as lots 1, 2, 3, 4, 5, 6, 7, and 11 in preliminary plan 1,581 and in the annexed diagram, was made to John Murray Davies, Special Officer appointed under section 28 of the said Ordinances, within the period of three months from the date specified in such notice, such lands would be declared the property of the Crown, and dealt with on account of the Crown (*vide* Notice No. 6,225) :

And whereas Curukula Widanelage Louis Perera made claim thereto, and whereas the said claimant has withdrawn his claim to the said lands, I, John Murray Davies, the aforesaid Special Officer, under and by virtue of the powers vested in me in that behalf by section 4 of the said Ordinances, do hereby on this 8th day of August, 1918, order and declare, under section 4, sub-section (1), of the said Ordinances, that the said lands, as more fully described herein below, are the property of the Crown.

Description of the Lands referred to.

The following lots situated in the village of Kadurugaskotuwa, in the Baladora korale of the Dewamedhi hatpattu of the Kurunegala District, in the North-Western Province, as described in the annexed diagram:—

Preliminary plan 1,581.

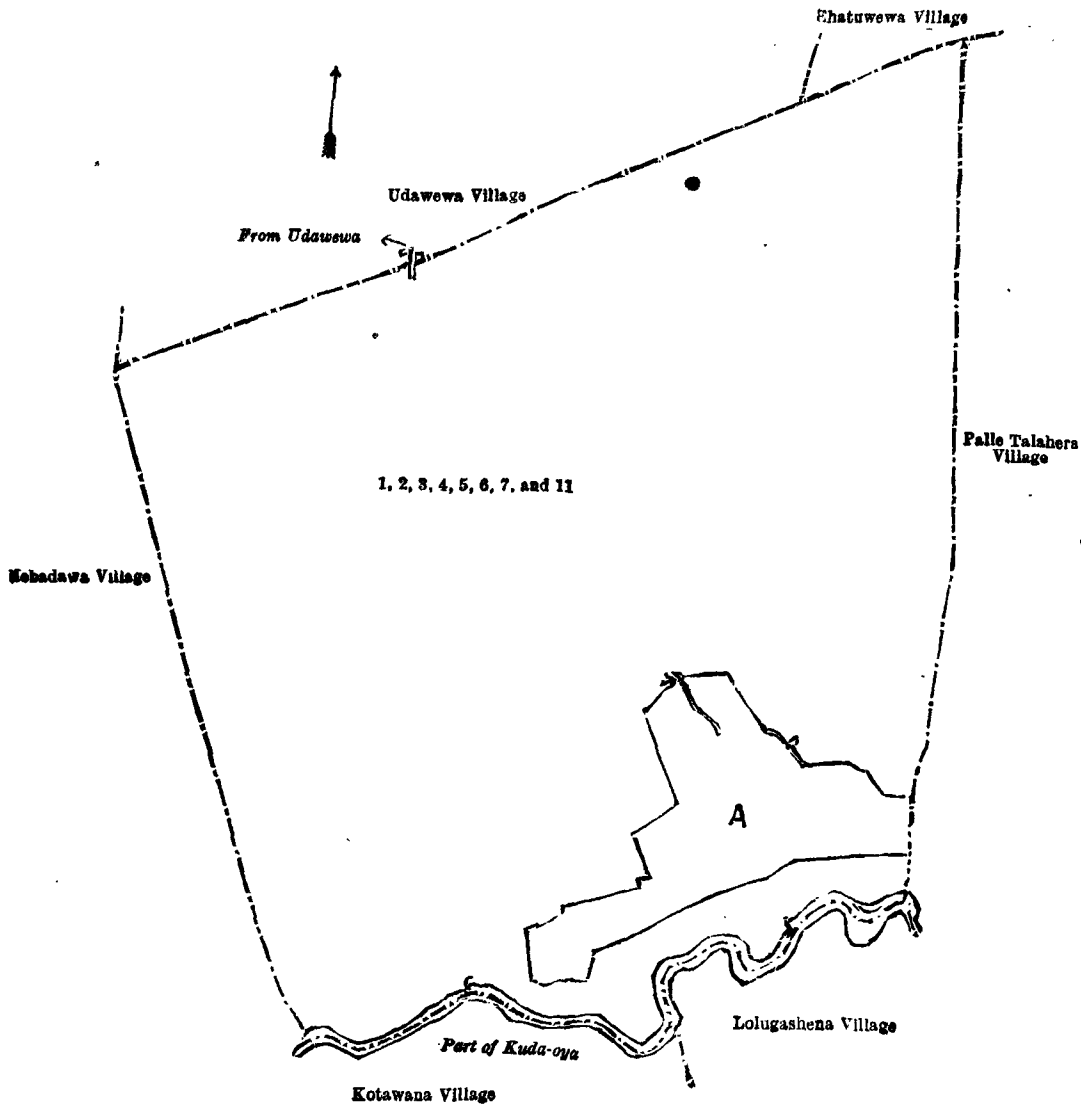
Lot.	Name of Land.	Extent, A. R. P.	Lot.	Name of Land.	Extent, A. R. P.
1 ..	Dangahahenyaya 39 1 36	6 ..	Kuda-oya (part) 1 0 2
2 ..	Footpath 0 0 39	7 ..	Oyagawahenyaya (reservation for Kuda-oya) 5 3 36
3 ..	Kongahahenyaya 47 0 35	11 ..	Footpath 0 0 4
4 ..	Kadurugaskotuwewewa (tank and bund) 3 0 13			
5 ..	Kadurugahakotuweminipitiya (cemetery) 0 0 15			97 0 20

and bounded as follows: on the north by the village limit of Udawewa, the village limit of Ehatuwewa; on the east by the village limit of Palle Talahera; on the south by part of Kuda-oya (the village limit of Lolugashena, the village limit of Kotawana); on the west by the village limit of Nebadawa.

NOTE.—The following lots lying within the above-mentioned boundaries are excluded from this order, and their aggregate acreage of 7 acres 2 roods and 20 perches is not included in the acreage of 97 acres and 20 perches given above:—

Preliminary plan 1,581.

Lot.	Name of Land.	Extent, A. R. P.	Lot.	Name of Land.	Extent, A. R. P.
A 8 ..	Bogahakumbura 4 1 21	A 13 ..	Bogahakumbura 1 1 16
A 9 ..	Wewapatulawatta 0 2 17			
A 10 ..	Do. 0 2 13			7 2 20
A 12 ..	Bogahahena 0 2 33			



Surveyor-General's Office,
Colombo, December 1, 1916.

Scale of 8 Chains to an Inch.

G. K. THORNHILL,
for Surveyor-General.

August 8, 1918.

J. M. DAVIES,
Special Officer.

Uva S. O. No. 2,322.

**Order under Section 2 of "The Waste Lands Ordinances of 1897, 1899, 1900, and 1903,"
declaring Lands to be Crown Property.**

In the matter of the lands commonly called or known as Arawehena, Weliarawehena, &c., situate in the village of Ambagasduwa, in the Yatipalata korale of the Udukinda division, in the Province of Uva, and of "The Waste Lands Ordinances of 1897, 1899, 1900, and 1903."

THE notice required by section 1 of "The Waste Lands Ordinances of 1897, 1899, 1900, and 1903," having been duly published in manner prescribed by that section in respect of the above-named lands (*vide* Notice No. 6,415), and no claim having been made to the said lands or to any interest therein within the period of three months from the date specified in the said notice, I, John Murray Davies, Special Officer appointed under section 28 of the said Ordinances, under and by virtue of the powers vested in me in that behalf by section 2 of the said Ordinances, do hereby on this 15th day of August, 1918, order and declare that the said lands, as more fully described herein below, situate in the village of Ambagasduwa, in the Yatipalata korale of the Udukinda division, in the Province of Uva, and shown as lots 4, 8, 16, 17A, 17B, 18A, 18B, 18D, 20C, 21C, 21A2, and 22 in preliminary plan 38 and in the annexed diagrams, and containing in extent 10 acres 2 roods and 3 perches, are the property of the Crown.

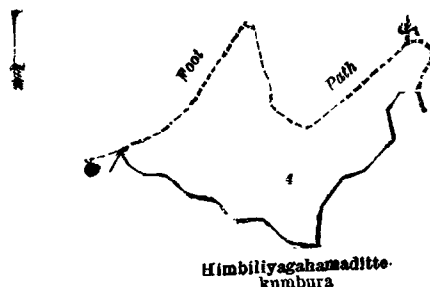
Description of the Lands referred to.

The following lots situated in the village of Ambagasduwa, in the Yatipalata korale of the Udukinda division, in the Province of Uva, as described in the annexed diagrams:—

I.—Preliminary plan 38.

Lot.	Name of Land.	Extent, A. R. P.
4	Arawehena	4 3 33

and bounded as follows: on the north by a footpath; on the east by a footpath, Himbilyagahamadittekumbura claimed by Seena Nina Pulle; on the south by Himbilyagahamadittekumbura claimed by Seena Nina Pulle; on the west by Himbilyagahamadittekumbura claimed by Seena Nina Pulle, a footpath.



Surveyor-General's Office,
Colombo, July 27, 1918.

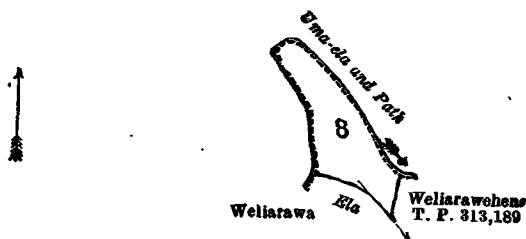
Scale of 8 Chains to an Inch.

C. R. LUNDIE,
for Surveyor-General.

II.—Preliminary plan 38.

Lot.	Name of Land.	Extent, A. R. P.
8	Weliarawehena	1 0 21

and bounded as follows: on the north and east by Uma-ela and path; on the south by Weliarawehena sold by the Crown (T. P. 313,189), an ela, Weliarawa claimed by Aradeke Siyatu; on the west by Uma-ela and path.



Surveyor-General's Office,
Colombo, August 23, 1916.

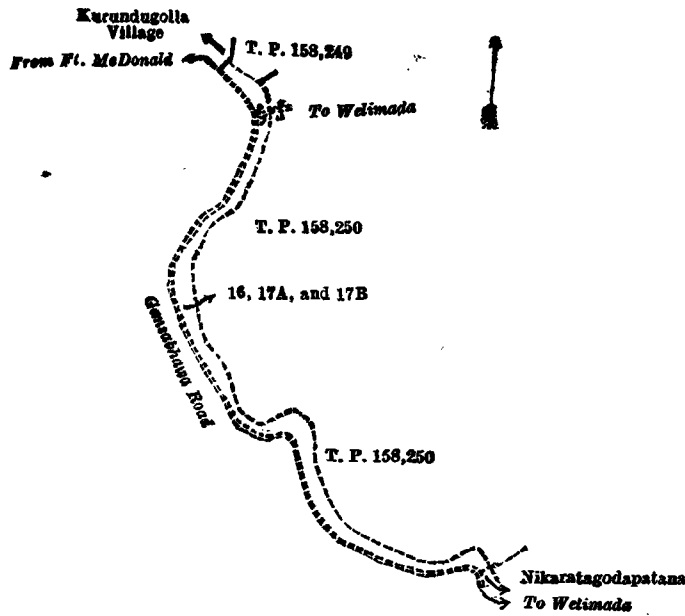
Scale of 8 Chains to an Inch.

G. K. THORNHILL,
for Surveyor-General.

III.—Preliminary plan 38.

Lot.	Name of Land.	Extent, A. R. P.
16	Nikaratagodawattehena (reservation for road)	0 2 18
17A	Do. (do.)	0 1 28
17B	Do. (do.)	0 2 19
		1 2 25

and bounded as follows: on the north by the village limit of Kurundugolla; on the east by T. P. 158,249, T. P. 158,250; on the south by Nikaratagodapatana sold by the Crown, a Gansabhawa road; on the west by a Gansabhawa road.



Surveyor-General's Office,
Colombo, August 23, 1916.


Scale of 8 Chains to an Inch.

G. K. THORNHILL,
for Surveyor-General.

IV.—Preliminary plan 38.

Lot.	Name of Land.	Extent, A. B. P.
18A	Nikaratagodapatana (reservation for burial ground)	0 0 26

and bounded as follows : on the north and east by the village limit of Kurundugolla ; on the south by Nikaratagodapatana sold by the Crown (T. P. 313,335) ; on the west by T. P. 158,250.



Surveyor-General's Office,
Colombo, August 23, 1916.

Scale of 8 Chains to an Inch.

G. K. THORNHILL,
for Surveyor-General.

V.—Preliminary plan 38.

Lot.	Name of Land.	Extent, A. B. P.
18B	Nikaratagodapatana (reservation for trig station)	0 0 37

and bounded as follows : on the north by the village limit of Kurundugolla ; on the east by the village limit of Kumarapattiya ; on the south and west by Nikaratagodapatana sold by the Crown (T. P. 313,335).



Surveyor-General's Office,
Colombo, August 23, 1916.

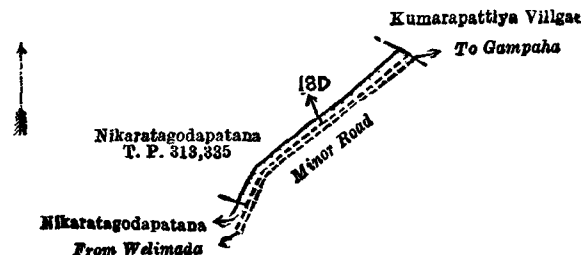
Scale of 8 Chains to an Inch.

G. K. THORNHILL,
for Surveyor-General.

VI.—Preliminary plan 38.

Lot.	Name of Land.	Extent, A. B. P.
18D	Nikaratagodapatana (reservation for Gansabhawa path)	0 1 12

and bounded as follows : on the north by Nikaratagodapatana sold by the Crown (T. P. 313,335), the village limit of Kumarapattiya ; on the east by the minor road from Gampaha to Welimada ; on the south by Nikaratagodapatana sold by the Crown ; on the west by Nikaratagodapatana sold by the Crown (T. P. 313,335).



Surveyor-General's Office,
Colombo, August 23, 1916.

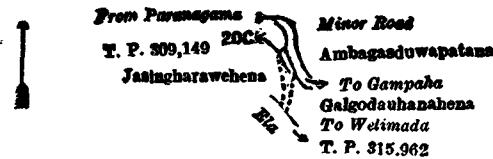
Scale of 8 Chains to an Inch.

G. K. THORNHILL,
for Surveyor-General.

VII.—Preliminary plan 38.

Lot.	Name of Land.	Extent, A. R. P.
20c	Jasingharawehena (road)	0 0 12

and bounded as follows: on the north by the minor road from Paranagama to Gampaha; on the east by Galgodanahana sold by the Crown (T. P. 315,962); on the south by an ela; on the west by Jasingharawehena sold by the Crown (T. P. 309,149).



Surveyor-General's Office,
Colombo, August 23, 1916.

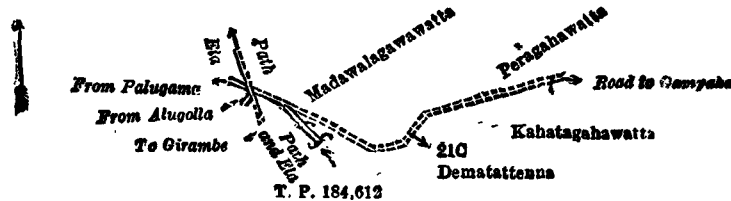
Scale of 8 Chains to an Inch.

G. K. THORNHILL,
for Surveyor-General.

VIII.—Preliminary plan 38.

Lot.	Name of Land.	Extent, A. R. P.
21c	Katugodapatana (reservation for road)	0 1 9

and bounded as follows: on the north by Madawalagawatta claimed by Udumullegedera Appuhamy, Peragahawatta claimed by Peragahawattekade Siyatu; on the east by the road to Gampaha; on the south by Kahatagahawatta claimed by Nonno, Dematattenna claimed by Udumullegedera Appuhamy, *ex-Arachchi*, T. P. 184,612; on the west by an ela and a path.



Surveyor-General's Office,
Colombo, August 23, 1916.

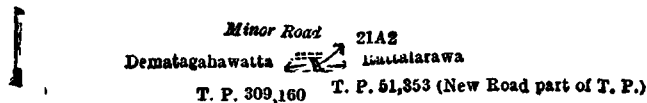
Scale of 8 Chains to an Inch.

G. K. THORNHILL,
for Surveyor-General.

IX.—Preliminary plan 38.

Lot.	Name of Land.	Extent, A. R. P.
21A2	Part of new road, within T. P. 51,353	0 0 1

and bounded as follows: on the north by minor road; on the east by Rattalarawa claimed by Thomas Appu and another; on the south by T. P. 51,353; on the west by Dematagahawatta sold by the Crown (T. P. 309,160).



Surveyor-General's Office,
Colombo, August 23, 1916.

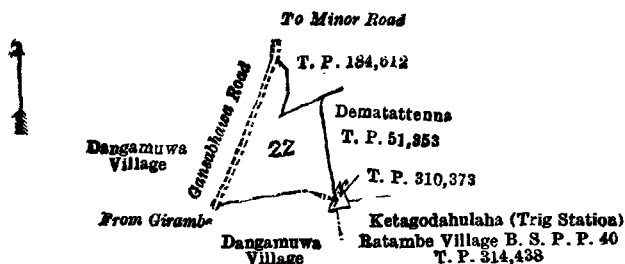
Scale of 8 Chains to an Inch.

G. K. THORNHILL,
for Surveyor-General.

X.—Preliminary plan 38.

Lot.	Name of Land.	Extent, A. R. P.
22	Kodigahatennepatana	1 2 27

and bounded as follows: on the north by T. P. 184,612; on the east by Dematattenna claimed by Udumullegedera Appuhamy, *ex-Arachchi*, T. P. 51,353, T. P. 310,373, the village limit of Ratambe, T. P. 314,438; on the south by the village limit of Dangamuwa; on the west by the Gansabhawa road from Girambe to minor road.



Surveyor-General's Office,
Colombo, August 23, 1916.

Scale of 8 Chains to an Inch.

G. K. THORNHILL,
for Surveyor-General.

August 15, 1918.
J. M. DAVIES,
Special Officer.

**Order under Section 4, Sub-section (1), of "The Waste Lands Ordinances of 1897, 1899, 1900, and 1903,"
declaring Lands to be Crown Property.**

In the matter of the lands commonly called or known as Polalhena *alias* Karagahahena, situate in the village of Werahera, in Gangaboda pattu of Siyane korale east in the Colombo District, of the Western Province, and of "The Waste Lands Ordinances of 1897, 1899, 1900, and 1903."

WHEREAS in pursuance of section 1 of the said Ordinances it was duly notified on the 22nd day of March, 1918, that if no claim to the lands commonly called or known as Polalhena *alias* Karagahahena, situate in the village of Werahera, in Gangaboda pattu of Siyane korale east in the Colombo District, of the Western Province, containing in extent 1 acre and 20 perches, and shown as lots 28L and 28M in block survey preliminary plan 42, as described in the annexed diagrams, was made to the Assistant Government Agent, Colombo and Negombo Districts, within the period of three months from the date specified in such notice, such lands would be declared the property of the Crown, and dealt with on account of the Crown (*vide* Notice No. 6,798):

And whereas Kahangama Dewage Adonisa of Werahera made claim thereto, and whereas the said claimant has withdrawn his claim to the said lots, I, William Kenneth Hunter Campbell, Assistant Government Agent, Colombo and Negombo Districts, under and by virtue of the powers vested in me in that behalf by section 4 of the said Ordinance No. 1 of 1899, do hereby on this 7th day of August, 1918, order and declare, under section 4, sub-section (1), of the said Ordinances, that the said lands, as more fully described herein below, are the property of the Crown.

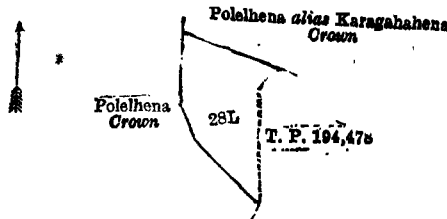
Description of the Lands referred to.

The following lots situated in the village of Werahera, in Gangaboda pattu of Siyane korale east in the Colombo District, of the Western Province, as described in the annexed diagrams:—

I.—Block survey preliminary plan 42.

Lot.	Name of Land.	Extent, A. R. P.
28L	Polalhena <i>alias</i> Karagahahena	0 1 27

and bounded as follows: on the north by Polalhena *alias* Karagahahena, Crown; on the east by land depicted in title plan 194,478; and on the south and west by Polalhena, Crown.



Surveyor-General's Office,
Colombo, January 12, 1918.

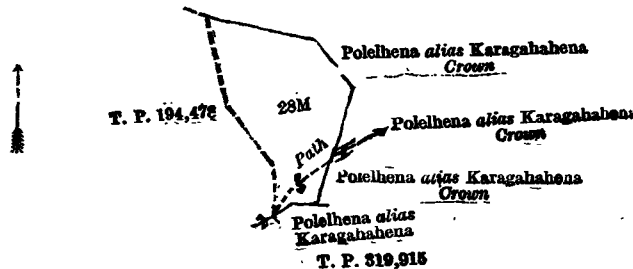
Scale of 4 Chains to an Inch.

C. R. LUNDIE,
for Surveyor-General.

II.—Block survey preliminary plan 42.

Lot.	Name of Land.	Extent, A. R. P.
28M	Polalhena <i>alias</i> Karagahahena	0 2 33

and bounded as follows: on the north and east by Polalhena *alias* Karagahahena, Crown; on the south by Polalhena *alias* Karagahahena claimed by Walimunidewage Babuwa and Walimunidewage Roma of Werahera; and on the west by land depicted in title plan 194,478.



Surveyor-General's Office,
Colombo, January 15, 1918.

Scale of 4 Chains to an Inch.

C. R. LUNDIE,
for Surveyor-General.

August 7, 1918.

W. K. H. CAMPBELL,
Assistant Government Agent.

**Order under Section 2 of "The Waste Lands Ordinances of 1897, 1899, 1900, and 1903,"
declaring Lands to be Crown Property.**

In the matter of the lands commonly called or known as Millagahawattepitakattiya *alias* Kekulamegodella (reservation for road) and Rukuwalmalakandepaulakattiya (reservation for paddy field), situate in the village of Kobowaka, in Gangaboda pattuwa of Pasdun korale east of the Kalutara District, in the Western Province, and of "The Waste Lands Ordinances of 1897, 1899, 1900, and 1903."

THE notice required by section 1 of "The Waste Lands Ordinances of 1897, 1899, 1900, and 1903," having been duly published in manner prescribed by that section in respect of the above-named lands (*vide* Notice No. 6,833), and no claim having been made to the said lands or to any interest therein within the period of three months from the date specified in the said notice, I, Charles Valentine Brayne, Assistant Government Agent of the Kalutara District, under and by virtue of the powers vested in me in that behalf by section 2 of the said Ordinances, do hereby on this 8th day of August, 1918, order and declare that the said lands, as more fully described herein below, situate in the village of Kobowaka, in Gangaboda pattuwa of Pasdun korale east, of the Kalutara District, in the Western Province, and shown as lot 2 in preliminary plan 15,966 and lot 16 in preliminary plan 15,939 and in the annexed diagrams, and containing in extent 2 roods and 17 perches, are the property of the Crown.

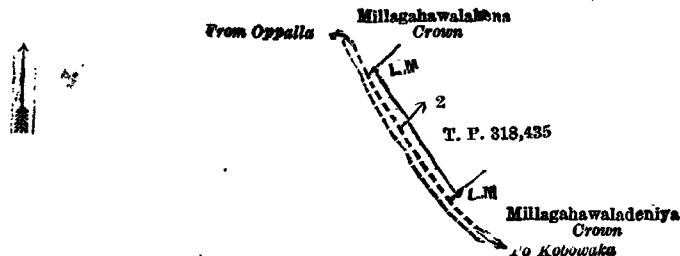
Description of the Lands referred to.

The following lots situated in the village of Kobowaka, in Gangaboda pattuwa of Pasdun korale east of the Kalutara District, in the Western Province, as described in the annexed diagrams :—

I.—Preliminary plan 15,966.

Lot.	Name of Land.	Extent, A. R. P.
2	Millagahawattepitakattiya <i>alias</i> Kekulamegodella (reservation for road)	0 0 12

and bounded as follows : on the north by Millagahawalahena belonging to the Crown ; on the east by land depicted in title plan 318,435 ; on the south by Millagahawaladeniya belonging to the Crown ; on the west by the road from Opalla to Kobowaka.



Surveyor-General's Office,
Colombo, December 2, 1916.

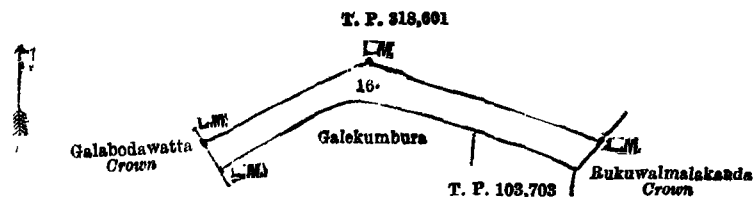
Scale of 4 Chains to an Inch.

C. R. LUNDIE,
for Surveyor-General.

II.—Preliminary plan 15,939.

Lot.	Name of Land.	Extent, A. R. P.
16	Rukuwalmalakandepaulakattiya (reservation for paddy field)	0 2 5

and bounded as follows : on the north by land depicted in title plan 318,601 ; on the east by Rukuwalmalakanda belonging to the Crown ; on the south by land depicted in title plan 103,703, Galekumbura claimed by George Weerakkody and others ; on the west by Galabodawatta belonging to the Crown.



Surveyor-General's Office,
Colombo, December 2, 1916.

Scale of 4 Chains to an Inch.

C. R. LUNDIE,
for Surveyor-General.

C. V. BRAYNE,

August 8, 1918.

Assistant Government Agent.

**Order under Section 2 of "The Waste Lands Ordinances of 1897, 1899, 1900, and 1903,"
declaring Lands to be Crown Property.**

In the matter of the lands commonly called or known as Periyavayalkani (reservation for minor road), Panaiyadichena, Kottapitiyakele, (reservation for path), &c., situate in the village of Kottapitiya, in the Anaivilundan pattu south of the Pitigal korale north of the Chilaw District, in the North-Western Province, and of "The Waste Lands Ordinances of 1897, 1899, 1900, and 1903."

The notice required by section 1 of "The Waste Lands Ordinances of 1897, 1899, 1900, and 1903," having been duly published in manner prescribed by that section in respect of the above-named land (*vide* Notice No. 6,370), and no claim having been made to the said land or to any interest therein within the period of three months from the date specified in the said notice, I, Walter Ernest Wait, Assistant Government Agent of the Puttalam and Chilaw Districts of the North-Western Province, under and by virtue of the powers vested in me in that behalf by section 2 of the said Ordinances, do hereby, on this 9th day of August, 1918, order and declare that the said lands, as more fully described herein below, situate in the village of Kottapitiya, in the Anaivilundan pattu south of Pitigal korale north of the Chilaw District, in the North-Western Province, and shown as lots 1, 3, 4, 5, and 6 in preliminary plan 4,752 and lots 3, 4, 5, 6, 7, and 8 in preliminary plan 4,654 and in the annexed diagrams, and containing in extent 117 acres and 26 perches, are the property of the Crown.

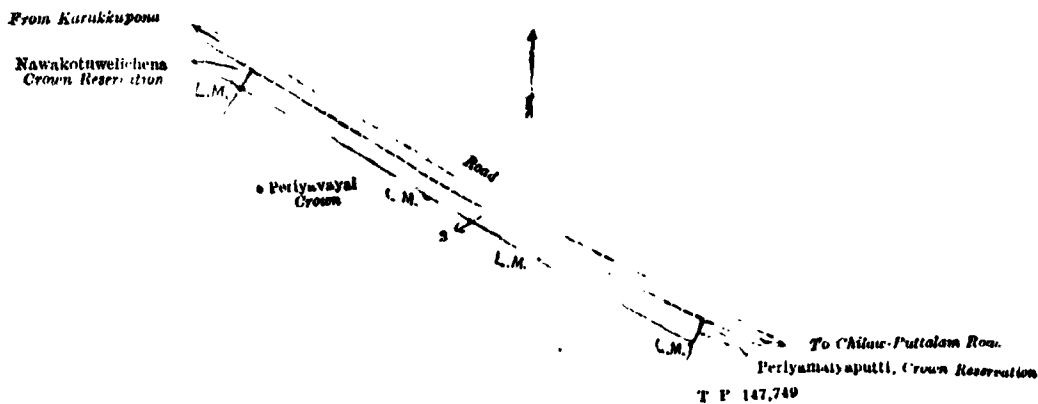
Description of the Lands referred to.

The following lots situated in the village Kottapitiya, in the Anaivilundan pattu south of Pitigal korale north of the Chilaw District of the North-Western Province, as described in the annexed diagrams :—

PART I.—Preliminary plan 4,752.

Lot.	Name of Land.	Extent, A. R. P.
3	Periyavayalkani (reservation for minor road)	0 1 38

and bounded as follows : on the north by road from Karukkuponsa to Chilaw-Puttalam road ; on the east by Periyamaiyaputti Crown reservation and title plan 147,749 ; on the south by Periyavaya claimed by the Crown ; and on the west by Nawakotuwelichena Crown reservation.



Surveyor-General's Office,
Colombo, June 19, 1918.

Scale of 4 Chains to an Inch.

G. K. THORSHILL,
for Surveyor-General.

PART II.

Preliminary plan 4,654.				Preliminary plan 4,752			
Lot.	Name of Land.	Extent, A. R. P.		Lot.	Name of Land.	Extent, A. R. P.	
3	Panaiyadichena	9 0 23		1	Panaiyadichena	13 2 27	
4	Kottapitiyakele	7 1 8		4	Odsiadichena	76 2 35	
5	Kottaipitiyakele (reservation for path)	0 1 34		5	Periyamayaputtichena	3 1 7	
6	Kottapitiyakele	1 3 35		6	Periyamayaputtichena (reservation for minor road)	0 0 17	
7	Kottapitiyakele	2 0 13					
8	Kottapitiyakele	1 3 29					
							116 2 28

and bounded as follows: on the north by Kottapitiyakele claimed by the Crown, Kosarakotuwelli claimed by N. Sebastian Cross, Nellichena claimed by the Crown, Nellichena claimed by Rev. Father Masson, Periyavayalkuni claimed by the Crown, Halambagahawatta land unclaimed by the Crown, T. P. 222,380, Periyamayaputti Crown reservation and road from Karukkupona to Chilaw-Puttalam road; on the east and south by the boundary limits of Bangadeniya village; on the west by Kottapitiyakele claimed by the Crown, Goluwanarkuli claimed by the Crown and Palaiyadikottuwekumbura claimed by P. Peduru Miranda and others.

[For Diagram see page 2052.]

PRELIMINARY NOTICES.

Kalutara Notice No. 7,044.

Notice under "The Waste Lands Ordinances of 1897, 1899, 1900, and 1903."

TAKE notice that unless within three months from November 1, 1918, the persons, if any, who claim any interest in the land hereinafter mentioned appear before the Assistant Government Agent of the Kalutara District, at his office at Kalutara, and make claim to the said land or to some interest therein:

Such Assistant Government Agent, in pursuance of the powers in him vested by "The Waste Lands Ordinances of 1897, 1899, 1909, and 1903," will declare by writing under his hand that the land, to which no claim has been made, is the property of the Crown.

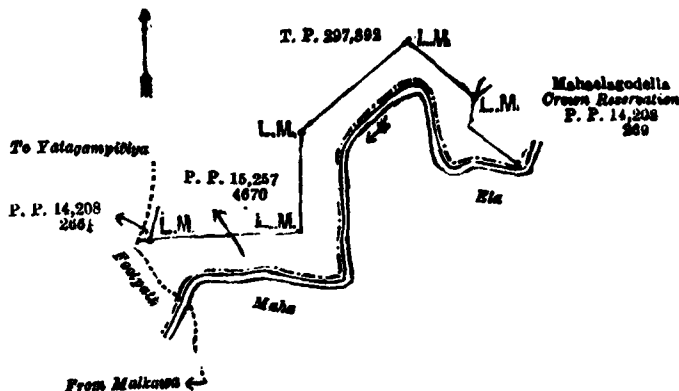
C. V. BRAYNE,
Assistant Government Agent.

Description of the Land referred to.

The following lot situated in the village of Yatagampitiya, in Gangaboda pattuwa of Pasdun korale east of the Kalutara District, in the Western Province, as described in the annexed diagram:—

Lot.	Name of Land.	Preliminary plan 15,257.	Extent, A. R. P.
4670	Maha-elagodella (reservation for ela and footpath)		0 3 36

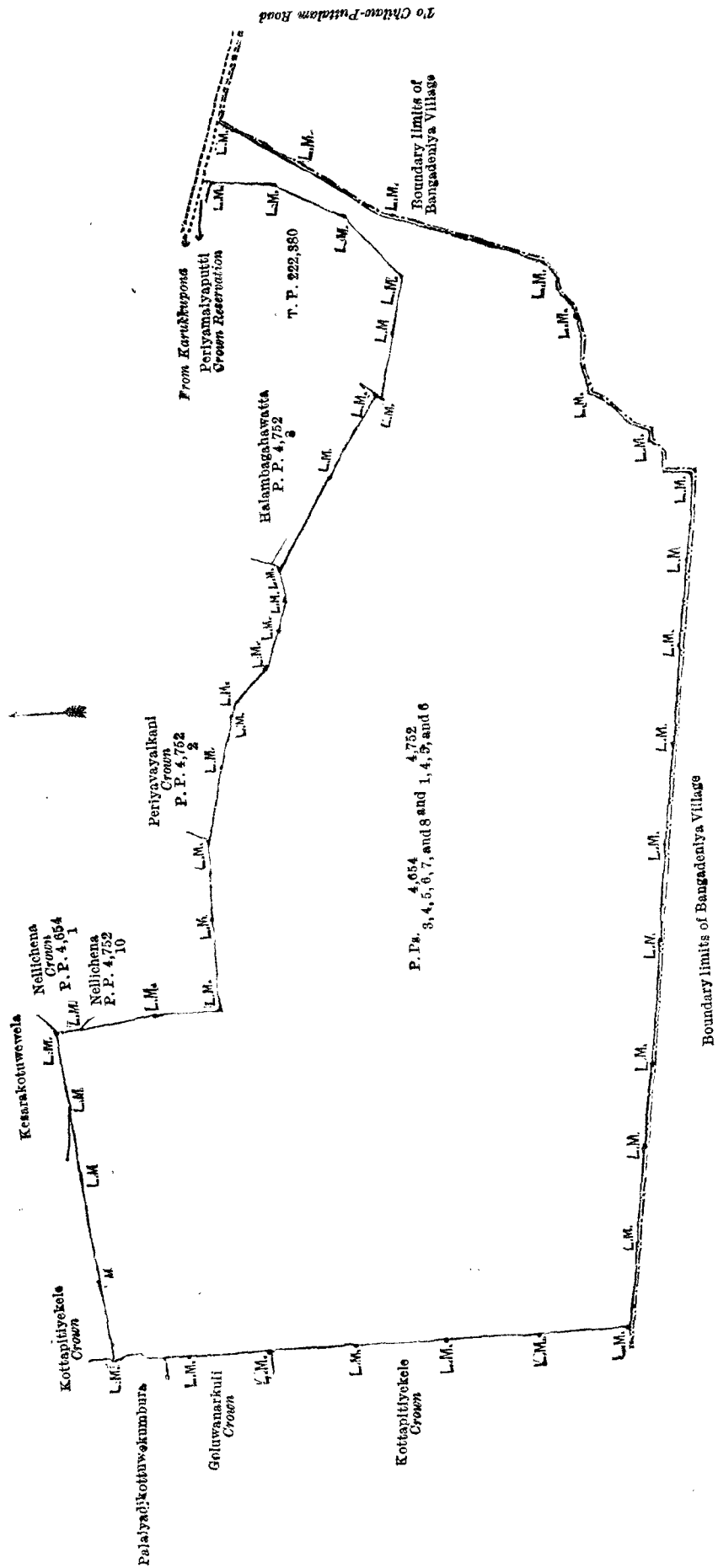
and bounded as follows: on the north by Maha-elamoderagodella (lot 266½ in preliminary plan 14,208), the land depicted in title plan 297,892; on the east by Maha-elagodella, Crown reservation (lot 269 in preliminary plan 14,208); on the south by the Maha-ela; on the west by footpath from Molkawa to Yatagampitiya.



Surveyor-General's Office,
Colombo, July 2, 1918.

Scale of 4 Chains to an Inch.

C. H. VISON,
for Surveyor-General.



Surveyor-General's Office,
Colombo, June 19, 1918.

Scale of 8 Chains to an Inch.

G. K. THORNHILL,
for Surveyor-General.

August 9, 1918.

W. E. WAIT,
Assistant Government Agent.

Uva Notice No. 7,045.

Notice under "The Waste Lands Ordinances of 1897, 1899, 1900, and 1902."

TAKE notice that unless within three months from November 1, 1918, the persons, if any, who claim any interest in the lands hereinafter mentioned or in any one or more of such lands appear before the Government Agent of the Province of Uva, and make claim to the said lands or any of them or to some interest therein :

Such Government Agent, in pursuance of the powers in him vested by Ordinance No. 1 of 1897, will declare by writing under his hand that the said lands, or such of them to which no claim has been made, are the property of the Crown.

F. BARTLETT,
Government Agent.

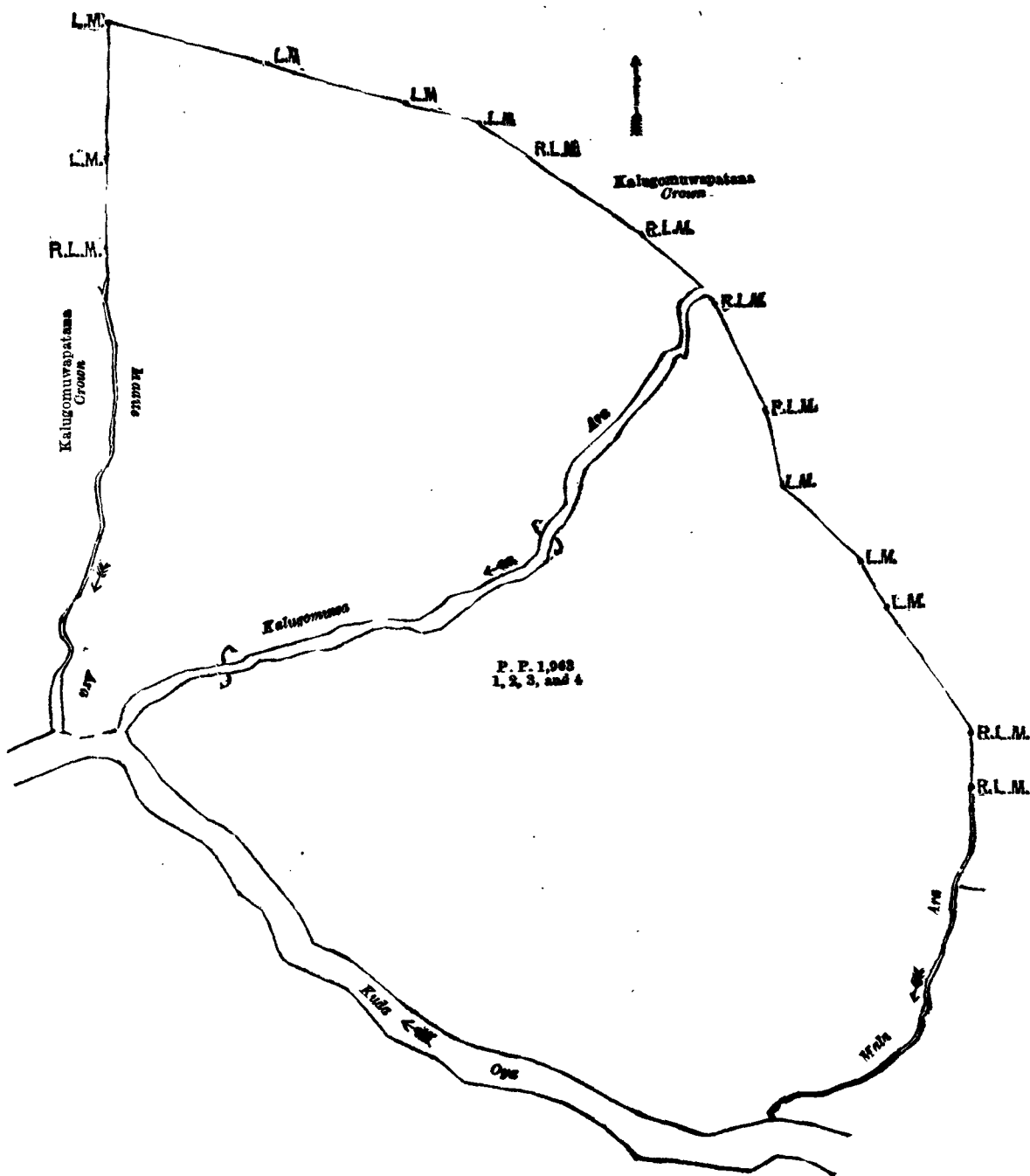
Description of the Lands referred to.

The following lots situated in the vilage of Kiritmetiya, in Kandapalla korale of Wellawaya division, in the District of Badulla, Province of Uva, as described in the annexed diagram :—

Preliminary plan 1,963.

Lot.	Name of Land.	Extent, A. R. P.	Lot.	Name of Land.	Extent, A. R. P.
1 ..	Kalugomuawatta 6 0 31	4 ..	Kalugomuwapatana	.. 17 2 34
2 ..	Kalugomuwapatana 9 2 10			
3 ..	Kalugomuawatta 3 0 35			36 2 30

and bounded as follows : on the north by Kalugomuwapatana claimed by the Crown ; on the east by Kalugomuwapatana claimed by the Crown and Mala-ara ; on the south by Kuda-oya ; and on the west by Maditeara and Kalugomuwapatana claimed by the Crown.



Kegalla Notice No. 7,046.

Notice under "The Waste Lands Ordinances of 1897, 1900, and 1903."

TAKE notice that unless within three months from November 1, 1918, the persons, if any, who claim any interest in the lands hereinafter mentioned or in any one or more of such lands or to some interest therein make claim in person or in writing to the said lands or any of them or to some interest therein to the Assistant Government Agent of the Kegalla District, at the Kegalla Kachcheri:

Such Assistant Government Agent, in pursuance of the powers in him vested by the said Ordinances, will declare by writing under his hand that the said lands, to which no claim has been made, are the property of the Crown.

G. F. R. BROWNING,
Assistant Government Agent.

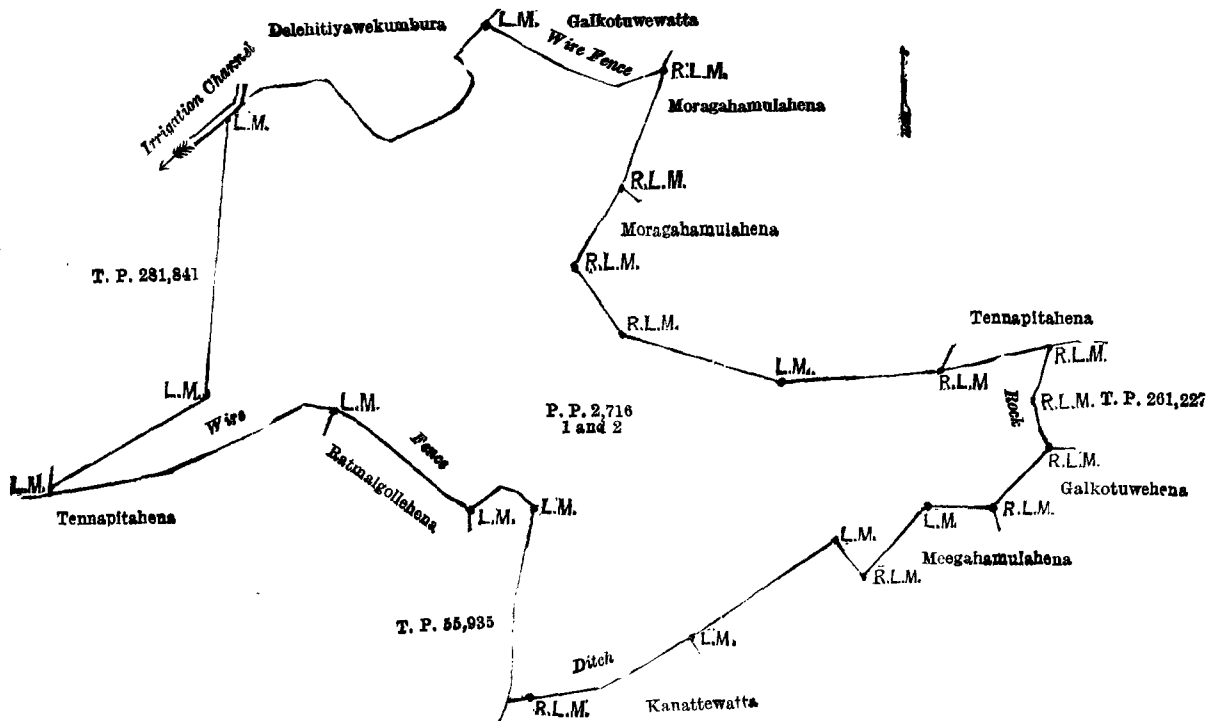
Description of the Lands referred to.

The following lots situated in the village of Gewilipitiya, in Tunpalata pattu west of Paranakuru korale in the Kegalla District, of the Province of Sabaragamuwa, as described in the annexed diagram:—

Preliminary plan 2,716.

Lot.	Name of Land.	Extent, A. R. P.
1 ..	Ampitigodahenyaya or Nagahamulahena	1 1 13
2 ..	Ampitigodahenyaya, Nagahamulahena, or Delehitiyawagawamukalana ..	9 3 16
		11 0 29

and bounded as follows: on the north by Delehitiyawekumbura claimed by Rankira and others, Galkotuwewatta claimed by Ago, Moragahamulahena claimed by Uduma Lebbe and others, Moragahamulahena claimed by Sepala and others, and Tennapitahena claimed by Rankira and others; on the east by T. P. 261,227, Galkotuwewatta claimed by Bindu and others; on the south by Meegahamulahena claimed by Pinchi Appuwa and others, Kanattewatta claimed by Somalia and others, T. P. 55,935, Ratmalgallehena claimed by Adam Lebbe, and Tennapitahena claimed by Adam Lebbe; and on the west by T. P. 281,841 and irrigation channel.



Surveyor-General's Office,
Colombo, June 7, 1918.

Scale of 4 Chains to an Inch.

G. K. THORNHILL,
for Surveyor-General.

LAND SALES IN THE SOUTHERN PROVINCE.

No. 3,191, S. P.—The Government Agent, Southern Province, will on Thursday, December 19, 1918, at 1 P.M., at his office in Galle Kachcheri, put up to auction, for sale or settlement, or will otherwise dispose of, the under-mentioned portions of Crown land, in accordance with the regulations of Government regarding land sales. An allotment of land situated in the Bentota-Walallawiti korale division of the Galle District of the Southern Province.

Lot.	Name of Land.	Name of Claimant.	Description.	Extent.	Upset price
				A. R. P.	per acre, Rs.
1	Eriyagahawela	K. Alexander de Abrew	Paddy field	0 1 1	100

Further information regarding this land can be obtained from the Government Agent, Southern Province, and its plan from the Surveyor-General.

Colonial Secretary's Office,
Colombo, October 26, 1918.

R. E. STUBBS,
Colonial Secretary.

LAND SALES IN THE NORTHERN PROVINCE.

THE Government Agent, Northern Province, is prepared to receive on or before November 21, 1918, at the Jaffna Kacheheri, written applications for the lease in perpetuity from January 17, 1919, of the under-mentioned portions of Crown land to be planted with paddy, coconut, tobacco, or other produce. No such applications will be entertained unless the applicant gives his full name and address, and until he makes with the Government Agent a deposit of survey fees as noted against each lot. Such deposit will not be returned until the lease of the land has been sold, or until it has been decided by the Government Agent that it will not be sold.

On Tuesday, December 17, 1918, at 1 P.M., at the Jaffna Kacheheri, the sale of the lease will be put up to auction in accordance with the regulations of Government regarding the lease of Crown lands, but the bidding shall be confined to the original applicant and those other applicants whose applications shall have been made in the manner above specified. The conditions of lease are obtainable on application from the Government Agent.

Seven allotments of land situated in the Pachchilaippali division of the Jaffna District, Northern Province.

Preliminary plan 5,073. Village—Urvanikanpattu.

Lot.	Name of Land.	Description.	Extent.		Rent for each	Rent for each	Survey fees.	Upset premium.
			A.	R. P.	of the first 6 years.	of the next 24 years.		
					Rs. c.	Rs. c.	Rs. c.	Rs. c.
1	Karukkaikadu	Low jungle	22	1 4	7 80	23 40	69 0	95 0
2	Do.	Reservation for channel	0	1 39		(Not to be leased.)		
3	Do.	Low jungle	22	1 5	8 10	24 30	69 0	95 0
4	Do.	do.	8	3 22	3 20	9 60	36 0	45 0

Preliminary plan 5,072. Village—Urvanikanpattu.

1	Karukkaikadu	Low jungle	57	3 18	23 20	69 60	174 0	245 0
2	Do.	do.	19	3 34	8 0	24 0	60 0	85 0
3	Do.	do.	8	2 30		(Reservation for sea; not to be leased.)		

Lot 1 in Preliminary plan 5,073 is situated about 2½ miles to the east of the Elephant pass Resthouse.

Colonial Secretary's Office,
Colombo, October 29, 1918.

R. E. STUBBS,
Colonial Secretary.

LAND SALES IN THE PROVINCE OF UVA.

No. 1,301, P. of U.—On Thursday, January 30, 1919, at 12 noon, the Government Agent for the Province of Uva will put up for lease, at his office in Badulla, the under-mentioned portion of Crown land, on the terms authorized by Government. An allotment of land situated in the Udukinda division of the Badulla District of the Province of Uva.

Preliminary plan 2,007. Village—Ratkarawwa in Dambawinipalata korale of Udukinda division.

Lot.	Name of Land.	Name of Applicant.	Description.	Extent.
				A. R. P.
4	Nidangodapatana <i>alias</i> Kabatagahakadullepatana	Bobuhinne Medagedera Kiri Banda	Patana	3 2 35

Conditions of Lease.

(a) The lease of the lot shall be granted in perpetuity at the upset price of Rs. 24 as premium, subject to a rental of Rs. 2 per acre or fraction thereof per annum.

(b) The annual rent for the first six years shall be at the rate of one-third of the full amount.

(c) No building shall be erected without the permission of the Government Agent.

(d) Any building or buildings erected without the permission of the Government Agent or contrary to the conditions shall be the property of the Crown.

(e) Permission shall only be granted for the erection of such buildings which are necessary for the cultivation of native products.

(f) The lot shall be used for the cultivation of native products only.

(g) The lessee shall be bound to plant the land to the extent of one-tenth in each of the first five years of the lease and of a further fourth within the next five years. For non-compliance of this condition the whole area of the lease, except the portion actually cultivated, shall become liable to the payment of double rent.

(h) The rent shall be subject to revision at intervals of thirty years. The rent shall not be increased by more than 50 per cent. of the rent for the previous 30-year period.

(i) The lessee shall not assign the lease or transfer any right or interest thereon, or subject the whole or any portion of the premises hereby demised, without the consent in writing of the lessor.

Further conditions regarding the lease of the above land can be obtained from the Government Agent, Province of Uva, and its plan from the Surveyor-General.

Colonial Secretary's Office,
Colombo, October 30, 1918.

R. E. STUBBS,
Colonial Secretary.

LAND SALES IN THE PROVINCE OF SABARAGAMUWA.

No. 991, P. of S.—On Tuesday, December 17, 1918, at 11 A.M., the Assistant Government Agent for the Kegalla District will put up for settlement, at his office in the Kegalla Kachcheri, the under-mentioned portions of Crown land, on the terms authorized by Government. Fifty-four allotments of land situated in the Beligal korale division of the Kegalla District of the Province of Sabaragamuwa.

Preliminary plan 2,784/215.—Dorawaka village.

Lot.	Name of Land.	Name of Claimant.	Description.	Extent.		
				A.	R.	P.
1	Makuragalahenyaya	Proctor Wickramasinghe	Chena cleared	51	3	19
2	Puhulchenyaya	do.	do.	10	1	18
3	Cart road (under construction)	do.	Reservation (not for sale)	0	2	7
4	Kekunahenyaya	do.	Rubber 1 year old	36	3	24
5	Do.	do.	do.	4	1	7
6	Do.	do.	do.	0	0	21

Preliminary plan 2,785/216.—Dorawaka.

1	Hadurawehenyaya	Proctor Wickramasinghe	Young rubber	157	0	26
2	Do.	do.	do.	0	1	6
3	Polgahamulahena	J. Ukkuwa	Chena	1	2	24
4	Doruwehena	Kiri Menika and others	do.	5	2	15
5	Liniyagollehena	J. Lentuwa and others	do.	4	1	33
6	Hadurugala	Proctor Wickramasinghe	To be reserved (not for sale)	1	0	32
7	Dayinnebandagala	Crown	do.	4	3	37
8	Path and reservation	Proctor Wickramasinghe	do.	0	0	35

Preliminary plan 2,786/217.—Dorawaka.

1	Dehigahahencaswedduma	G. Siyatulamy and others	Abandoned paddy field	1	0	13
2	Moodupenhenyaya	Proctor Wickramasinghe	Rubber 1½ years old	115	2	5
3	Path and reservation	do.	Chena reservation (not for sale)	0	0	13
4	Do.	do.	do.	0	1	12
5	Bulatwattakandahenyaya	do.	Rubber 1½ years old	50	1	19
6	Uduhondawewatta	W. H. Kiri Banda and others	Coconut 4 years old	4	0	30
7	Path and reservation	Proctor Wickramasinghe	Reservation (not for sale)	0	1	37
8	Alakotuwehena	Ditto and another	Coconut 8 years old	0	3	4
9	Kongahatennehenyaya	Proctor Wickramasinghe	Rubber 1½ years old	39	0	8
10	Madeniya estate	do.	Rubber, &c., 6 years old	11	2	1
11	Do.	do.	Rubber 10 years old	4	2	35
12	Coconut estate	do.	Coconut 5 years old	24	3	25
13	Do.	do.	Rubber 6 years old	34	1	31
14	Habaragapurana	do.	Abandoned paddy field	0	0	34
15	Do.	W. Lentuwa and others	Paddy field	1	0	6
16	Hedniyekumbura	Proctor Wickramasinghe	do.	1	2	7
17	Ketakalagahahena and Habaragapurana	do.	do.	2	1	16
18	Pillewa	do.	Marsh	0	0	39
19	Ketakalagahamula-aswedduma	do.	Swamp	0	2	25
20	Paragahamula-aswedduma	H. Rattarana and others	Paddy field	0	1	31
21	Makulghahakotuwa	Proctor Wickramasinghe	do.	0	1	1
22	Do.	H. Wattuwa and others	do.	0	1	12
23	Do.	Proctor Wickramasinghe	do.	0	1	22
24	Do.	do.	do.	1	0	27
25	Do.	do.	do.	0	1	15
26	Uragalahenyaya	do.	Rubber, &c., 5 years old	32	3	29
27	Uduweladoruwehena	do.	Rubber 4 years old	9	2	4
31	Godamadadeniya	do.	Swamp	0	1	1
32	Horagahamulahena	do.	Rubber 1 year old	1	2	7
33	Madeniya estate	do.	Rubber 15 years old	138	3	24
34	Kongahatennehenyaya	do.	Rubber 3 years old	40	3	10
35	Madeniya estate	do.	do.	64	2	7
36	Hettiralageaswedduma	E. Appuhamy and others	Paddy field	0	3	12
37	Ketakalagahamula-aswedduma	Proctor Wickramasinghe	do.	0	3	32
39	Madeniya estate	do.	Rubber 6 years old	24	2	31
40	Footpath and reservation	do.	Reservation (not for sale)	0	1	17
41	Meepennawa and Teambarabodahenyaya	do.	Rubber 1 year old	38	0	15
42	Do.	do.	Kamata	0	0	15
43	Do.	do.	Rubber 1 year old	0	1	0
44	Minigehena	Sinnappu and others	Chena	1	1	22

Further particulars regarding these lands can be obtained from the Assistant Government Agent, Kegalla, and their plans from the Surveyor-General.

No. 992, P. of S.—The Government Agent, Province of Sabaragamuwa, will on Monday, December 16, 1918, at 1 P.M., at his office in Ratnapura, put up to auction, for sale or settlement, or will otherwise dispose of, the under-mentioned portions of Crown land, in accordance with the regulations of Government regarding land sales. Eight allotments of land situated in the Ratnapura District of the Province of Sabaragamuwa.

Lot.	Name of Land.	Preliminary plan 2,737. Village—Halpe, Kadawata korale.		Extent.	Upset price per acre, Rs.
		Name of Applicant.	Description.		
1	Gurukanduremukalana	—	.. Jungle	.. 1 2 37	—*
2	Gurukandurepatana ..	—	.. Patana	.. 3 0 15	30
3	Do. ..	—	.. do.	.. 0 0 21	—†
Preliminary plan 2,738. Village—Halpe, Kadawata korale.					
1	Ettrick estate ..	Encroachment by Mr. O. H. Warren	.. Tea about 7 years old	0 0 2	—†
2	Do. ..	do.	.. do.	0 1 32	500
3	Gurukandurepatana ..	—	.. Patana	4 0 25	30
4	Do. ..	—	.. do.	0 2 21	—†
5	Do. ..	—	.. do.	0 0 8	—†
6	Ettrick estate ..	Encroachment by Mr. O. H. Warren	.. Tea about 7 years old	0 1 7	500
7	Do. ..	do.	.. do.	0 0 6	—†
Preliminary plan 2,751. Village—Halpe, Kadawata korale.					
1	Dawatagahamaditta ..	Encroachment by M. R. de Telenis Appu and sons	Garden	0 0 11	30
Preliminary plan 2,725. Village—Timbolketiya, Atakalan korale.					
3	Tambalagodayasa ..	Encroachment by Liyanage Sami Appu	Native garden	0 1 1	30
4	Do. ..	Encroachment by Jaweerage Santhubani	Garden	0 3 0	30
Final village plan 88. Village—Magurugoda, Nawadun korale.					
3N	Alupotamukalana <i>alias</i> Magurugodamukalana	Encroachment by Mr. J. P. Abeyratne ..	Rubber about 1 year old	0 2 37	100

* Reservation for Kadawat-oya; not to be sold.

† Reservation for dola; not to be sold.

‡ Reservation for path; not to be sold.

Further information respecting these lands may be obtained from the Government Agent, Province of Sabaragamuwa, and their plans from the Surveyor-General.

Colonial Secretary's Office,
Colombo, October 30, 1918.

R. E. STUBBS,
Colonial Secretary.

LAND ACQUISITION NOTICES.

HAVING been duly directed by the Governor, with the advice of the Executive Council, acting under the provisions of "The Land Acquisition Ordinance of 1876," section 6, to take order for the acquisition of the following lands, required for a public purpose, namely, for a new entrance to the southern approach to the railway station, to wit:—

Lot.	Name of Land.	Preliminary plan 16,824. Village—Galkissa.		Extent.
		Description.	Name of Claimant.	
5	Galkissawatta <i>alias</i> Gallindawatta	Contains 60 coconut trees and a path	Harmanis Soysa	.. 0 2 6.45
8	Do. ..	Contains 18 coconut trees, a well, and a cadjan shed	Marsal Gomes, Serpianu Perera, and others	0 0 35.90

I hereby give public notice, as required by section 7, that the Government proposes to take possession of the lands. All persons interested in the aforesaid lands are hereby required to appear personally or by agent before me at this office on November 25, 1918, at 1 P.M., and to state the nature of their respective interests in the lands, and the amount and particulars of their claims to compensation for such interests.

The Kachcheri,
Colombo, October 26, 1918.

J. G. FRASER,
Government Agent.

HAVING been duly directed by the Governor, with the advice of the Executive Council, acting under the provisions of "The Land Acquisition Ordinance of 1876," section 6, to take order for the acquisition of the following lands, required for a public purpose, namely, for a trenching ground at Avissawella, to wit:—

Lot.	Name of Land.	Preliminary plan 16,837. Village—Avissawella.		Extent.
		Description.	Name of Claimant.	
1	Ukwattekele	.. Jungle	.. Ibrahim Bin Ahamed	.. 0 0 16
2	Kotaboda estate	.. Contains rubber trees 6 years old	.. do.	.. 2 1 33.5

I hereby give public notice, as required by section 7, that the Government proposes to take possession of the lands. All persons interested in the aforesaid lands are hereby required to appear personally or by agent before me at this office on November 25, 1918, at 12 noon, and to state the nature of their respective interests in the lands, and the amount and particulars of their claims to compensation for such interests.

The Kacheheri,
Colombo, October 25, 1918.

J. G. FRASER,
Government Agent.

HAVING been duly directed by the Governor, with the advice of the Executive Council, acting under the provisions of "The Land Acquisition Ordinance of 1876," section 6, to take order for the acquisition of the following land, required for a public purpose, namely, for a slaughter-house and for a rubbish tipping depôt at Teldeniya, to wit :—

Lot.	Name of Land.	Description.	Name of Claimant.	Extent.		
				A.	R.	P.
Preliminary plan 6,879. Village—Rambukwella.						
1	Kebelledeniya	Garden	S. M. K. Cader Meera Saibu	0	0	23.4

I hereby give public notice, as required by section 7, that the Government proposes to take possession of the land. All persons interested in the aforesaid land are hereby required to appear personally or by agent before me at the Kandy Kachcheri on November 29, 1918, at 2 P.M., and to state the nature of their respective interests in the land, and the amount and particulars of their claims to compensation for such interests.

Kandy Kachcheri,
November 1, 1918.

C. S. VAUGHAN,
Government Agent.

HAVING been duly directed by the Governor, with the advice of the Executive Council, acting under the provisions of "The Land Acquisition Ordinance of 1876," section 6, to take order for the acquisition of the following lands, required for a public purpose, namely, for a Public Works Department quarry, on the 16th mile of the Madawela-Teldeniya-Nugatenne Gap road, to wit :—

Lot.	Name of Land.	Description.	Name of Claimant.	Extent.		
				A.	R.	P.
Preliminary plan 6,877. Village—Rambukwella.						
1	Pussellewattchena	Chena	Hangedigedera Appu and others	0	0	11
2	Do.	do.	do.	0	2	30.8
3	Disnawalahena	do.	Medagedera Punchi Banda and others	0	0	18.7

I hereby give public notice, as required by section 7, that the Government proposes to take possession of the lands. All persons interested in the aforesaid lands are hereby required to appear personally or by agent before me at the Kandy Kachcheri on November 22, 1918, at 2 P.M., and to state the nature of their respective interests in the lands, and the amount and particulars of their claims to compensation for such interests.

Kandy Kachcheri,
November 1, 1918.

C. S. VAUGHAN,
Government Agent.

HAVING been duly directed by the Governor, with the advice of the Executive Council, acting under the provisions of "The Land Acquisition Ordinance of 1876," section 6, to take order for the acquisition of the following lands, required for a public purpose, namely, for constructing a rifle range on the 60th mile of the Colombo-Ratnapura rail road, to wit :—

Lot.	Name of Land.	Description.	Name of Claimant.	Extent.		
				A.	R.	P.
Preliminary plan 2,791. Village—Malangama, Kuruwiti korale						
1	Attalawattagodella	High jungle	Dr. De Hoedt and others	0	1	35.3
2	Attalawattedeniya <i>alias</i> Wilakoladeniya	Deniya	The heirs of the late Mr. W. H. de Soysa and others	0	0	34
3	Do.	Cut drain	do.	0	0	1
4	Attalawattalangadeniyekumbura	Paddy field	do.	0	0	6
5	Attalawattedeniya <i>alias</i> Wilakoladeniya	Deniya	do.	0	2	20.8

I hereby give public notice, as required by section 7, that the Government proposes to take possession of the lands. All persons interested in the aforesaid lands are hereby required to appear personally or by agent before me at Ratnapura Kachcheri on November 23, 1918, at 1 P.M., and to state the nature of their respective interests in the lands, and the amount and particulars of their claims to compensation for such interests.

Ratnapura Kachcheri,
October 26, 1918.

B. CONSTANTINE,
Government Agent.