

Ceylon Government Gazette

Published by Authority.

No. 6,980 — FRIDAY, NOVEMBER 22, 1918.

Part III.—Lands.

Separate paging is given to each Part in order that it may be filed separately.

	PAGE		PAGE		PAGE
Land Settlement Notices :—		Land Sales by the Government Agents :—		Land Sales by the Settlement Officer :—	
Final Orders2155	North-Western Province —	Northern Province —
Preliminary Notices2175	North-Central Province —	Eastern Province —
Land Sales by the Government Agents :—		Province of Uva2180	North-Western Province —
Western Province —	Province of Sabaragamuwa † —	North-Central Province2194
Central Province2178	Land Sales by the Settlement Officer :—		Province of Uva —
Southern Province2179	Western Province —	Province of Sabaragamuwa —
Northern Province2180	Central Province —	Land Acquisition Notices2196
Eastern Province —	Southern Province2182	Land Resumption Notices —

FINAL ORDERS.

Kalutara S. O. No. 30.

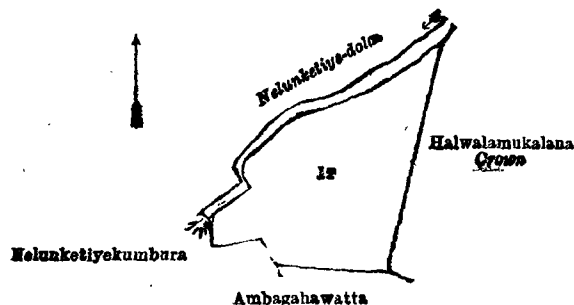
Order under Section 2 of "The Waste Lands Ordinances of 1897, 1899, 1900, and 1903," declaring Land to be Crown Property.

In the matter of the land commonly called or known as Halwalakele, situate in the village of Gulawita, in the Walallawita pattu of the Pasdun korale west of the Kalutara District, in the Western Province, and of "The Waste Lands Ordinances of 1897, 1899, 1900, and 1903."

THE notice required by section 1 of "The Waste Lands Ordinances of 1897, 1899, 1900, and 1903," having been duly published in manner prescribed by that section in respect of the above-named land (*vide* Notice No. 6,902), and no claim having been made to the said land or to any interest therein within the period of three months from the date specified in the said notice, I, Norman Albert Hampton, Special Officer appointed under section 28 of the Waste Lands Ordinances, under and by virtue of the powers vested in me in that behalf by section 2 of the said Ordinances, do hereby on this 7th day of October, 1918, order and declare, that the said land, as more fully described herein below, situate in the village of Gulawita, in the Walallawita pattu of the Pasdun korale west of the Kalutara District, in the Western Province, and shown as lot 1T in preliminary plan 89 and in the annexed diagram, and containing in extent 1 acre and 26 perches, is the property of the Crown.

Description of the Land referred to.

The land commonly called or known as Halwalakele, situated in the village of Gulawita, in the Walallawita pattu of the Pasdun korale west of the Kalutara District, in the Western Province, containing in extent 1 acre and 26 perches, shown as lot 1T in preliminary plan 89 and in the annexed diagram; and bounded as follows: on the north by Nelunketiye-dola; on the east by Halwalamukalana declared to be the property of the Crown under the Waste Lands Ordinances; on the south by Ambagahawatta claimed by Gamage Don Hendrick and others, Nelunketiye-kumbura claimed by ditto; on the west by Nelunketiye-kumbura claimed by Gamage Hendrick and others, the Nelunketiye-dola.



Surveyor-General's Office,
Colombo, May 13, 1918.

Scale of 4 Chains to an Inch.

C. R. LUNDIE,
for Surveyor-General.

N. A. HAMPTON,
Special Officer.

October 7, 1918.

Hambantota S. O. No. 1,529.

Order under Section 2 of "The Waste Lands Ordinances of 1897, 1899, 1900, and 1903,"
declaring Lands to be Crown Property.

In the matter of the lands commonly called or known as Bimpokunehena (road reservation), Netolpitiyewewa (tank), &c., situate in the village of Moderawana, in the West Giruwa pattu of the Hambantota District, in the Southern Province, and of "The Waste Lands Ordinances of 1897, 1899, 1900, and 1903."

THE notice required by section 1 of "The Waste Lands Ordinances of 1897, 1899, 1900, and 1903," having been duly published in manner prescribed by that section in respect of the above-named lands (*vide* Notice No. 5,456), and no claim having been made to the said lands or to any interest therein within the period of three months from the date specified in the said notice, I, Arnold Langdon Crossman, Special Officer appointed under section 28 of the said Ordinances, under and by virtue of the powers vested in me in that behalf by section 2 of the said Ordinances, do hereby on this 14th day of August, 1918, order and declare that the said lands, as more fully described herein below, situate in the village of Moderawana, in the West Giruwa pattu of the Hambantota District, in the Southern Province, and shown as lots 1K, 4, 4A, 4½, 9B, 9D, 13A, 13C, 16A, 86C, 86E, 303½, 86, 87A, 91A, 136A, 137, 138A, 140A, 141A, 142B, 214, 216A, 216B, 216H, 216I, 270A, 271A, 272B, 272C, 272G, 272H, 272L, 272M, 272R, 272S, 272U, 272V, 273A, 274A, 274B, 293C, 298, 299, 300, 303, 8, 8½, 19, 19½, 20A, 20B, 55, 55½, 100, 100½, 106, 106½, 109, 120C, 120C1, 120C2, 120C4, 169A, 169C, 169D, 169G, 173A, 173B, 176A, 177A, 178B, 178D, 179C, 179D, 179F, 182A, 182B, 182E, 182F, 182H, 192, 192B, 193A, 194A, 194B, 223B, 264A1, 267A, 282D, 301, 208, 208½, 286, 286½, 288, and 288½ in preliminary plan 264 and in the annexed diagrams, and containing in extent 100 acres 1 rood and 11 perches, are the property of the Crown.

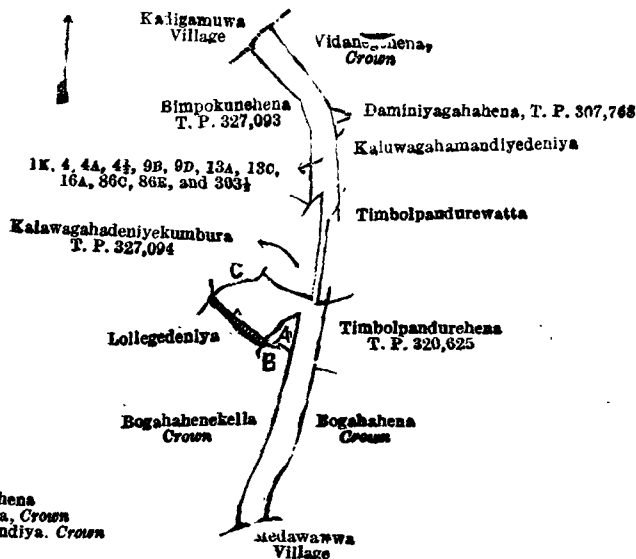
Description of the Lands referred to.

The following lands situated in the village of Moderawana, in the West Giruwa pattu of the Hambantota District, in the Southern Province, as described in the annexed diagrams:—

I.—Preliminary plan 264.

Lot.	Name of Land.	Extent, A. R. P.	Lot.	Name of Land.	Extent, A. R. P.
1K	Bimpokunehena (road reservation)	0 1 10	16A	Dangahadeniya <i>alias</i> Kaluwagahadeniya (road reservation)	0 0 14
4	Netolpitiyewewa (tank)	0 2 6	86C	Bogahahena (road reservation)	0 1 2
4A	Do. (road reservation)	0 0 4	86E	Timbolpandurehenewatta (do.)	0 0 16
4½	Do. (bund)	0 0 9	303½	Road	0 2 21
9B	Bogahahena (road reservation)	0 1 7			
9D	Timbolpandurehena (do.)	0 0 13			
13A	Vidanegehena (do.)	0 0 24			2 2 13
13C	Kaluwagahamandiya (do.)	0 0 7			

and bounded as follows: on the north by the village limit of Kadigamuwa, Vidanegehena claimed by the Crown; on the east by Vidanegehena claimed by the Crown, Daminiyagahahena sold by the Crown (T. P. 307,768), Kaluwagahamandiyedeniya claimed by Panamulla Arachchige Dissanhamy and others, Timbolpandurewatta claimed by S. W. K. Don Luis and others, Timbolpandurehena sold by the Crown (T. P. 320,625), Bogahahena claimed by the Crown; on the south by the village limit of Medawawwa; on the west by Bogahahenekella claimed by the Crown, Timbolpandurehena claimed by Rubasinge Don Juwanis, Lollegedeniya claimed by the Udawawwa pansala, Kaluwagahamandiya claimed by the Crown, Kaluwagahadeniyekumbura sold by the Crown (T. P. 327,094), Bimpokunehena sold by the Crown (T. P. 327,093).



Surveyor-General's Office,
Colombo, July 9, 1918.

Scale of 8 Chains to an Inch.

C. R. LUNDIE,
for Surveyor-General.

II.—Preliminary plan 264.

Lot.	Name of Land.	Extent, A. R. P.	Lot.	Name of Land.	Extent, A. R. P.
86	Morapandurehena (road reservation)	0 0 36	214	Idalehena (path reservation)	0 0 20
87A	Kapuhena (do.)	0 0 4	216A	Annasiwatta (road reservation)	0 0 22
91A	Punchigederawatta (do.)	0 0 34	216B	Ulugederawatta (do.)	0 0 38
136A	Ketakelagahahena (do.)	0 1 0	216H	Ganitagewatta (do.)	0 0 17
137	Godellehena (do.)	1 0 24	216 I	Galbandanagewatta (do.)	0 0 17
138A	Godellehena (path reservation)	0 0 19	270A	Dikweeatmaga (do.)	0 1 17
140A	Warigodawatta (road reservation)	0 0 19	271A	Galbandanagewatta (do.)	0 0 12
141A	Idalehena (do.)	0 0 27	272B	Serugahawatta (do.)	0 0 16
142B	Kotamahagegewatta (do.)	0 0 4	272C	Gamageruppehena (do.)	0 0 13

Lot.	Name of Land.	Extent, A. R. P.	Lot.	Name of Land.	Extent, A. R. P.
272g ..	Halmillagahakoratuwa (road reservation)	0 0 14	273A ..	Hakurigewatta <i>alias</i> Malgahawatta (road reservation) ..	0 0 16
272h ..	Hakurigewatta <i>alias</i> Malgahawatta (road reservation) ..	0 0 14	274A ..	Dikweeatmaga (do.) ..	0 1 37
272l ..	Demalunnewatta (do.) ..	0 0 18	274B ..	Do. (do.) ..	0 1 22
272m ..	Bogahawatta (do.) ..	0 0 26	293c ..	Amitiyehena (do.) ..	0 0 29
272n ..	Batgamagewatta (do.) ..	0 0 7	298 ..	Amangallewatta ..	0 1 26
272s ..	Do. (do.) ..	0 0 30	299 ..	Gansabhawa road ..	0 0 13
272u ..	Amangalayagewatta (do.) ..	0 0 12	300 ..	Do. ..	0 0 16
272v ..	Kottagahakoratuwa ..	1 2 34	303 ..	Minor road ..	2 3 10
					10 2 23


and bounded as follows : on the north by the village limit of Medawawwa, Moragahahena belonging to the Crown ; on the east by Moragahahena belonging to the Crown, Kapuhena belonging to the Crown, Ketakelagahawatta belonging to the Crown, Ketakelagahahena belonging to the Crown, Waragodegawattehena sold by the Crown (T. P. 307,218), Kotamahagegawatta claimed by Gamage Don Andris and others, Idalehena claimed by Liyana Patiranage Don Pedris and others, Yapa-arachchigewatta claimed by Liyana Patiranage Don Pedris and others, Orudeniya claimed by Liyana Patiranage Don Davith and others, Dikwela-atmaga claimed by J. Ratnayaka and others, Dikwelakumbura claimed by J. Ratnayaka and others, road to the quarry to be declared the property of the Crown under the Waste Lands Ordinances, Amitiyehena (road reservation) to be declared the property of the Crown under the Waste Lands Ordinances ; on the south by the village limit of Okewela ; on the west by Dikwelakumbura claimed by J. Ratnayaka and others, Ketakelagahakoratuwa sold by the Crown (T. P. 307,222), Kottagahakoratuwa sold by the Crown (T. P. 310,437), Bathgamagewattehena sold by the Crown (T. P. 310,363), Bathgamagewattehena sold by the Crown (T. P. 310,363), Bogahawattehena claimed by the Crown, Demalunnewatta sold by the Crown (T. P. 310,326), Hakurigewatta *alias* Malgahawatta claimed by Don Davith Abeyawikrema, Malgahawatta sold by the Crown, Halmillagahakoratuwa sold by the Crown (T. P. 310,324), Gamagerupphena sold by the Crown (T. P. 324,729), Serugahahena sold by the Crown (T. P. 324,729), Galbandanagewatta claimed by Kalasgamage Dona Gimara, Galbandanagewatta sold by the Crown (T. P. 310,354), Ganithagewatta sold by the Crown (T. P. 320,185), Ulugederawatta claimed by the Crown, Annasiwatta claimed by the Crown, Annasiwatta claimed by Liyana Patiranage Don Davith and others, Orudeniya claimed by Liyana Patiranage Don Davith and others, Yapa-arachchigewatta claimed by Liyana Patiranage Don Pedris and others, Orudeniya claimed by Liyana Patiranage Don Davith and others, Bimbrigahakoratuwa claimed by H. K. Don Andris and others, Yapa-arachchigewatta claimed by Liyana Patiranage Don Pedris and others, the village limit of Medawawwa, Yapa-arachchigewatta claimed by Liyana Patiranage Don Pedris and others, Bimbrigahakoratuwa claimed by H. K. Don Andris and others, Malimadagewatta belonging to the Crown, the village limit of Medawawwa, T. P. 195,789, Godellehena sold by the Crown, T. P. 195,118, Godellehena sold by the Crown (T. P. 307,217), T. P. 195,790, the village limit of Medawawwa.

[For Diagram see page 2158.]

III.—Preliminary plan 264.

Lot.	Name of Land.	Extent, A. R. P.
8 ..	Putukaradeniyepotewa (tank) ..	0 1 29
8½ ..	Do. (bund) ..	0 0 7
		0 1 36

and bounded as follows : on the north by Medakuttiyehena belonging to the Crown, Lollegedeniya claimed by Uduwawwa pansala ; on the east by Bogahahenekolla claimed by the Crown ; on the south by Bulatgekoratuwa claimed by the Crown ; on the west by Putukaradeniya claimed by the Uduwawwa pansala.



Surveyor-General's Office,
Colombo, July 9, 1918.

Scale of 3 Chains to an Inch.

C. R. LUNDIE,
for Surveyor-General.

IV.—Preliminary plan 264.

Lot.	Name of Land.	Extent, A. R. P.
19 ..	Batalawattedenyewewa (tank) ..	0 1 11
19½ ..	Do. (bund) ..	0 0 5
		0 1 16

and bounded as follows : on the north by Batalawattedeniya claimed by Liyanapatiranage Don Pedris and others ; on the east by Batalawatta claimed by Rewata Terunnanse ; on the south by Batalawattepideniya claimed by Rewata Terunnanse ; on the west by Katuimbulewatta claimed by Iswarage Dilisinhamy and others.



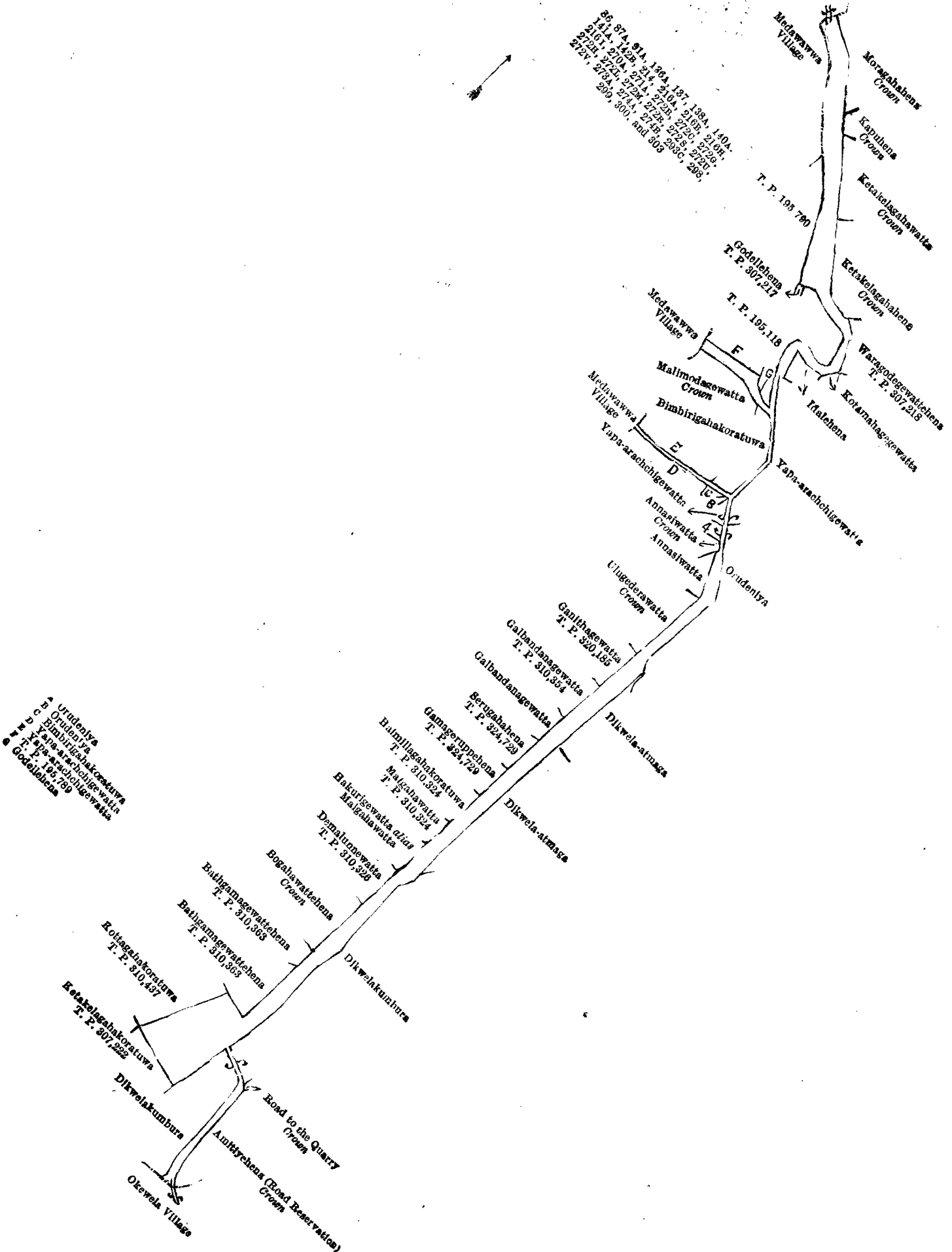
Surveyor-General's Office,
Colombo, September 17, 1914.

Scale of 3 Chains to an Inch.

G. K. THORNHILL,
for Acting Surveyor-General.

V.—Preliminary plan 264.

Lot.	Name of Land.	Extent, A. R. P.
20A ..	Aluketiyewewa (bund) ..	0 0 5
20B ..	Do. (tank) ..	0 1 8
		0 1 13



and bounded as follows : on the north by Puwakgahamandiyehena claimed by the Crown, Kongahakoratuwa sold by the Crown (T. P. 320,749) ; on the east by Kongahakoratuwa sold by the Crown (T. P. 320,749) ; on the south by Aluketiyehena sold by the Crown (T. P. 310,286) ; on the west by Polgasruppewatta belonging to the Crown, Aluketiyedeniya claimed by Moderawana pansala.



Surveyor-General's Office,
Colombo, July 9, 1918.

Scale of 8 Chains to an Inch.

C. R. LUNDIE,
for Surveyor-General.

VI.—Preliminary plan 264.

Lot.	Name of land.	Extent, A. R. P.
55	Gahaladeniyewewa (tank)	0 1 12
55½	Do. (bund)	0 0 8
		0 1 20

and bounded as follows : on the north by Kekunagasmulana claimed by Wewagedera Ratnayakage Babahamy and others ; on the east by Hapugodagewatta claimed by Wikramasinghe Arachchige Babunhamine ; on the south by T. P. 283,733 ; on the west by Mahawatta claimed by Malawi Kankanage Siyadoris and others.



Surveyor-General's Office,
Colombo, September 17, 1914.

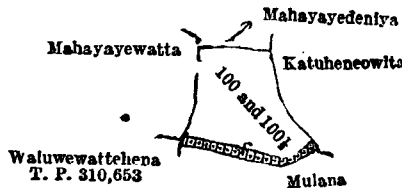
Scale of 8 Chains to an Inch.

G. K. THORNHILL,
for Acting Surveyor-General.

VII.—Preliminary plan 264.

Lot.	Name of Land.	Extent, A. R. P.
100	Mulanewewa (tank)	1 2 12
100½	Do. (bund)	0 0 28
		1 3 0

and bounded as follows : on the north by Mahayayedeniya claimed by Bamunumulle Vitaranage Don Carolis and others ; on the east by Katuheneowita claimed by Liyanapatirana Jayanhamy and others ; on the south by mulana claimed by Gamage Don Andris and others ; on the west by Waluwewattchena sold by the Crown (T. P. 310,653), Mahayayewatta claimed by Don Dionis Yapa Kulatunga.



Surveyor-General's Office,
Colombo, July 9, 1918.


Scale of 8 Chains to an Inch.

C. R. LUNDIE,
for Surveyor-General.

VIII.—Preliminary plan 264.

Lot.	Name of Land.	Extent, A. R. P.
106	Putukaradeniyewewa (tank)	0 1 13
106½	Do. (bund)	0 0 5
		0 1 18

and bounded as follows : on the north by Kariwilehena belonging to the Crown ; on the east by Godellehena belonging to the Crown ; on the south by Putukaradeniya claimed by Don Theneris Liyana Patirana and others ; on the west by Indiketiyekoratuwa sold by the Crown (T. P. 313,095).



Surveyor-General's Office,
Colombo, July 9, 1918.

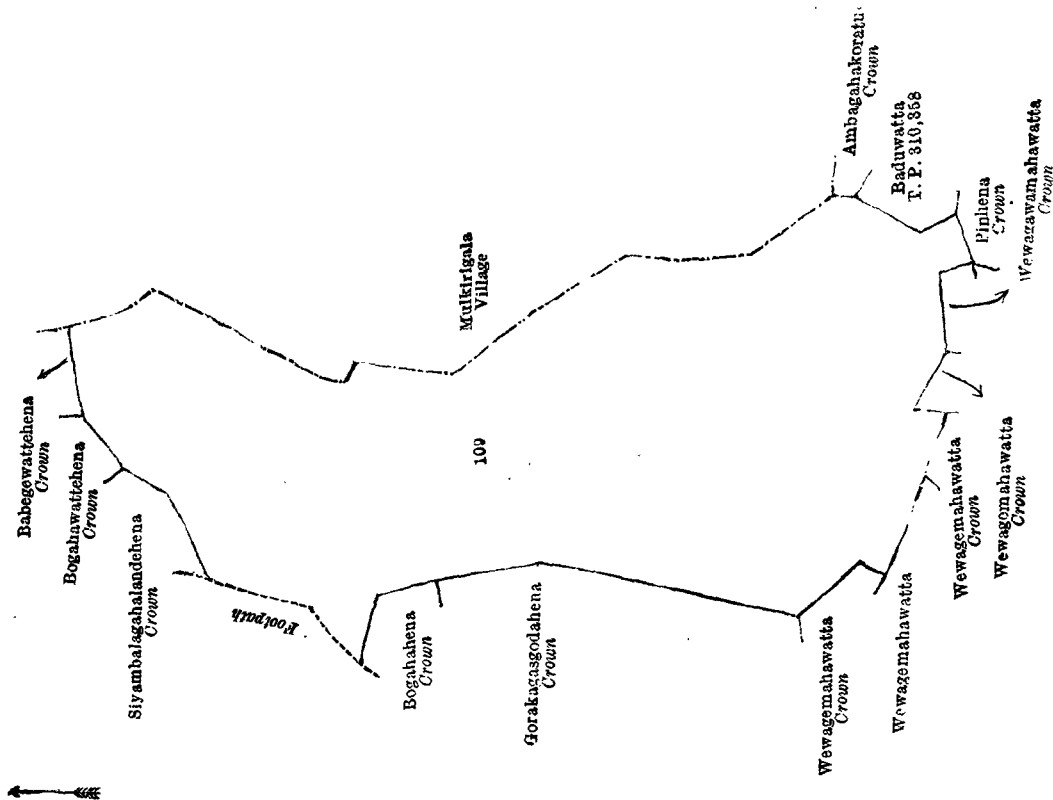
Scale of 8 Chains to an Inch.

C. R. LUNDIE,
for Surveyor-General.

IX.—Preliminary plan 264.

Lot.	Name of Land.	Extent, A. R. P.
109	Bambaragalehena	40 3 9

and bounded as follows : on the north by Siyambalagahalandehena belonging to the Crown, Bogahawattchena belonging to the Crown, Babegewattchena belonging to the Crown ; on the east by the village limit of Mulkirigala, Ambagahakoratuwa belonging to the Crown, Badiwatta sold by the Crown (T. P. 310,358) ; on the south by Pinhena belonging to the Crown, Wewagawamahawatta belonging to the Crown, Wewagawamahawatta claimed by W. R. Lokuhamy and others ; on the west by Wewagawamahawatta belonging to the Crown, Gorakagasgodahena belonging to the Crown, Bogahahena belonging to the Crown, a footpath.



Surveyor-General's Office,
Colombo, July 9, 1918.

Scale of 8 Chains to an Inch.

C. R. LUNDIE,
for Surveyor-General.

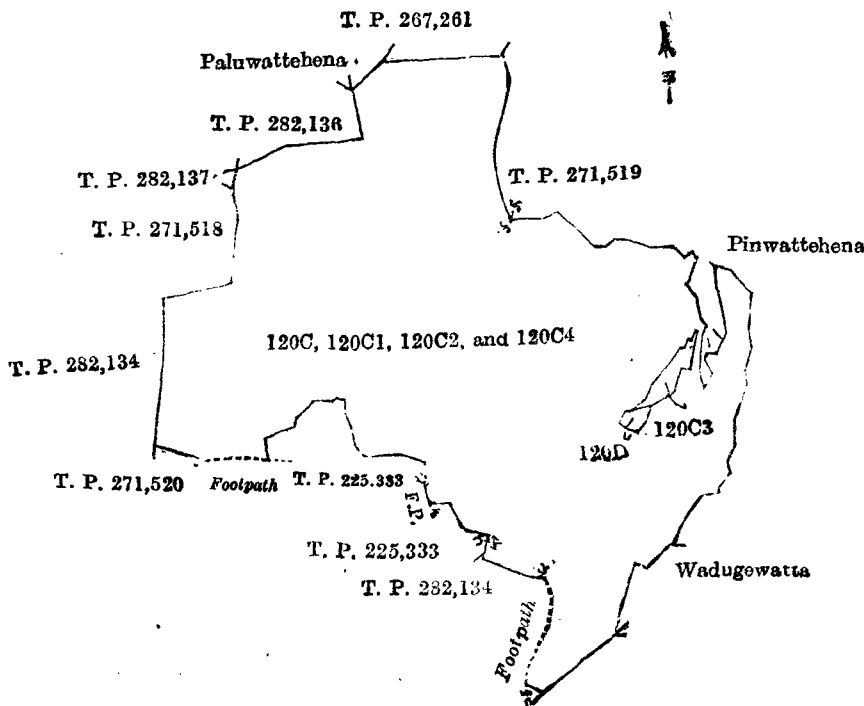
X.—Preliminary plan 264.

Lot.	Name of Land.	Extent, A. R. P.	Lot.	Name of Land.	Extent, A. R. P.
120c	Seelawatiparuwatemukalana	.. 12 1 32	120c4	Seelawatiparuwatemukalana	.. 1 2 39
120c1	Seelawatiparuwate	.. 12 1 18			
120c2	Do.	.. 5 2 0			32 0 9

and bounded as follows : on the north by T. P. 267,261 ; on the east by T. P. 271,519, Pinwattchena claimed by Mulkirigala vihare, Wadugewatta sold by the Crown, Kandawattchena belonging to the Crown ; on the south by a footpath, T. P. 282,134, T. P. 225,333, a footpath, T. P. 225,333, a footpath, T. P. 271,520 ; on the west by T. P. 282,134, T. P. 271,518, T. P. 282,137, T. P. 282,136, Paluwattchena sold by the Crown.

NOTE.—The following lots lying within the above boundaries are excluded from this part of the order, and their extent of 1 rood and 16 perches is not included in the acreage of 32 acres and 9 perches given above :—

Lot.	Name of Land.	Preliminary plan 264.	Extent, A. R. P.
120c3	Seelawatiparuwate	0 1 0
120D	Do	0 0 16
			0 1 16



Surveyor-General's Office,
Colombo. September 17, 1914.

Scale of 8 Chains to an Inch.

G. K. THORNHILL,
for Acting Surveyor-General

XI—Preliminary plan 264.

Lot.	Name of Land.	Extent, A. R. P.	Lot.	Name of Land.	Extent, A. R. P.
169A ..	Katupilehena (road reservation) ..	0 1 2	182E ..	Katupilahena (road reservation) ..	0 0 25
169C ..	Wewagewatta <i>alias</i> Liyanageman- diya (road reservation) ..	0 0 24	182F ..	Pinhena (do.) ..	0 0 4
169D ..	Do. (do.) ..	0 0 16	182H ..	Do. (do.) ..	0 0 29
169G ..	Pinhena (do.) ..	0 0 30	192 ..	Yondehigahakoratuwa (do.) ..	0 1 7
173A ..	Pitakoratuwa (do.) ..	0 0 31	192B ..	Maragahahena (do.) ..	0 1 4
173B ..	Do. (do.) ..	0 0 6	193A ..	Miriswattatmaga (do.) ..	0 1 12
176A ..	Katupilehena (do.) ..	0 0 24	194A ..	Gamagekoratuwa (do.) ..	0 0 28
177A ..	Medahena (do.) ..	0 1 2	194B ..	Do. (do.) ..	0 0 8
178B ..	Tiruwanapolehena (do.) ..	0 0 13	223B ..	Pahaladeniya (do.) ..	0 0 7
178D ..	Karadiyahena (do.) ..	0 0 34	264A1 ..	Kapuhena (do.) ..	0 0 21
179C ..	Tiruwanapolehena (do.) ..	0 0 6	267A ..	Kekirihena (do.) ..	0 0 39
179D ..	Amupittaniya (do.) ..	0 0 11	282D ..	Julgahahena, Mahahena (do.) ..	0 0 39
179F ..	Karadiyahena (do.) ..	0 0 7	301 ..	Gansabhawa road ..	1 1 15
182A ..	Mahadeniyeatmaga (do.) ..	0 0 6			5 2 8
182B ..	Katupilehena (do.) ..	0 0 38			

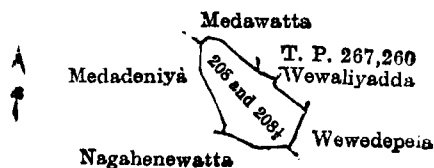
and bounded as follows: on the north by Turuwanapolewatta claimed by Wikramasinghe Arachchige Babappu and others, Turuwanapolehena belonging to the Crown, Turuwanapolehena sold by the Crown (T. P. 311,861), Karadiyahena sold by the Crown (T. P. 310,356), Medahena sold by the Crown (T. P. 324,828), Katupilehena sold by the Crown (T. P. 310,357), Katupilehena sold by the Crown (T. P. 310,359), Wewagewatta belonging to the Crown, Wewagawamahawatta belonging to the Crown, Pinhena belonging to the Crown, Morapanduragawakoratuwa sold by the Crown (T. P. 329,834), Pitakoratuwa sold by the Crown (T. P. 329,834); on the east by the village limit of Mulkirigala; on the south by Kandeketiye-mandiyehena sold by the Crown (T. P. 309,463), Pinhena claimed by Mulkirigala vihare, Kitulagawadeniya *alias* Dangahapotawa claimed by Ahangama Liyanage Don Andris, Pinhena claimed by Mulkirigala vihare, Mahadeniyakumburuyaya (private), Galketiyeatmaga sold by the Crown (T. P. 309,445), Katupilehena sold by the Crown (T. P. 309,446), Mahadeniyeatmaga claimed by Davithhamy and others, Mahadeniyeatmaga sold by the Crown (T. P. 313,062), T. P. 266,868, Karadiyahena sold by the Crown (T. P. 307,220), Amupittaniya claimed by Ahangama Liyanage Don Andris and others, Yondehigahahena belonging to the Crown, Maragahahena sold by the Crown (T. P. 313,484), Pahala Wanniachchigedeniya claimed by Liyana Patiranage Don Jayan and others, T. P. 273,868, Julgahahena belonging to the Crown, the village limit of Okewela; on the west by Kekirihena belonging to the Crown, T. Ps. 271,468, 216,265, Gamagekoratuwa sold by the Crown (T. P. 323,041), Gamagekoratuwa sold by the Crown (T. P. 310,303), Mirissawattchena sold by the Crown (T. P. 325,715).

[For Diagram see page 2162.]

XII.—Preliminary plan 264.

Lot.	Name of Land.	Extent, A. R. P.
208 ..	Galwewa (tank) ..	0 3 27
208½ ..	Do. (bund) ..	0 0 23
		1 0 10

and bounded as follows: on the north by Medawatta claimed by Liyana Ratnayakage Don Davith and others, T. P. 267,260, Wewaliyadda claimed by Wewagedara Ratnayakage Wattuhami and others; on the east by Wewedepela claimed by Wewagedara Ratnayakage Jayanhami and others; on the south by Nagahenewatta claimed by Rewata Terunanse; on the west by Medadeniya claimed by Liyanapatiranage Don Davith and others.



Surveyor-General's Office,
Colombo, September 17, 1914.

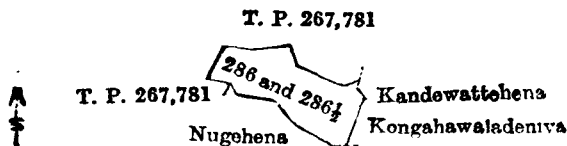
Scale of 8 Chains to an Inch.

G. K. THORNHILL,
for Acting Surveyor-General.

XIII.—Preliminary plan 264.

Lot.	Name of Land.	Extent, A. R. P.
286 ..	Kongahawalawewa (tank) ..	1 1 3
286½ ..	Do. (bund) ..	0 0 7
		1 1 10

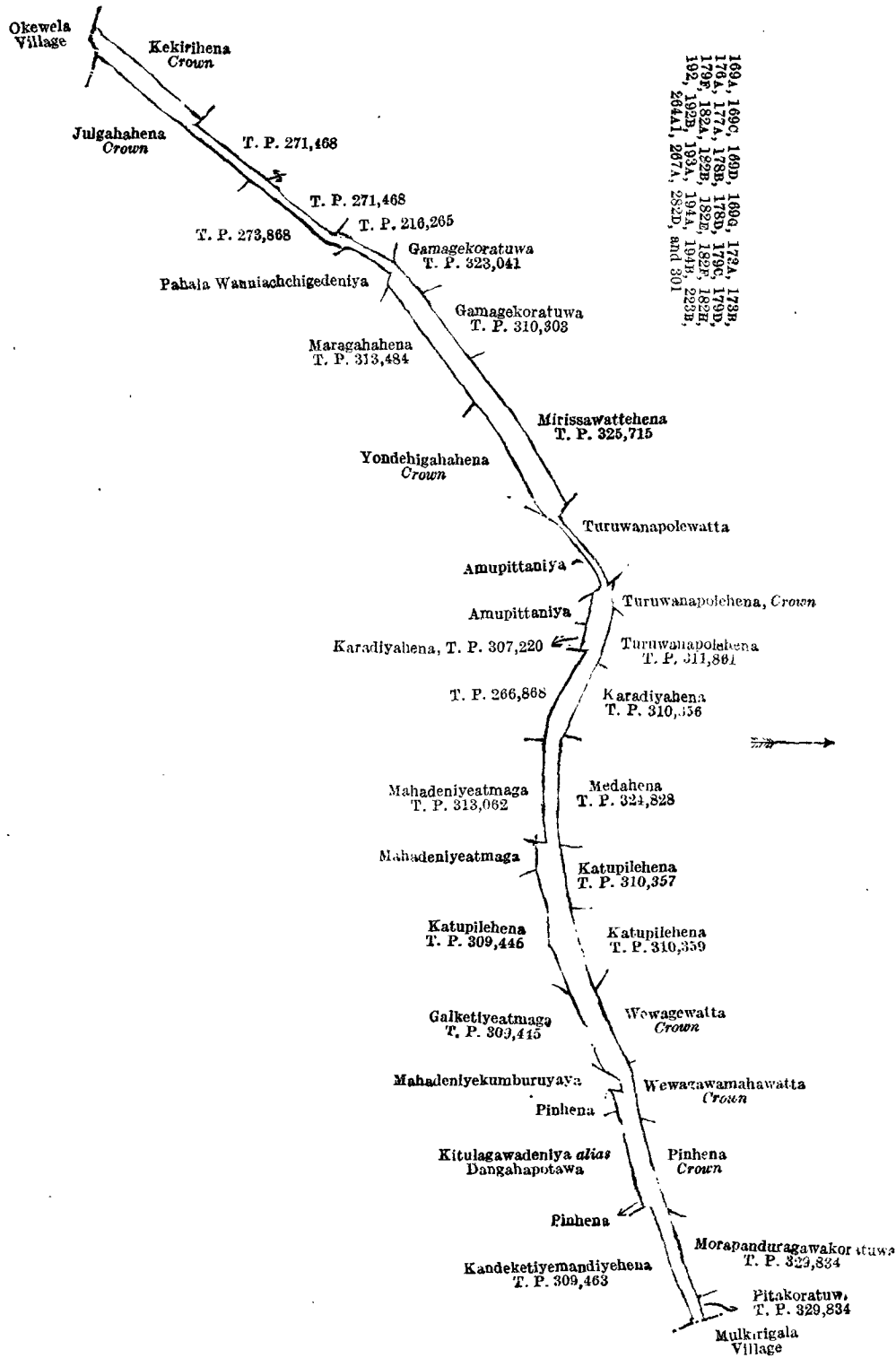
and bounded as follows: on the north by T. P. 267,781; on the east by Kandewattchena sold by the Crown, Kongahawaladeniya claimed by Hettihewage Migel; on the south by Nugehena sold by the Crown; on the west by T. P. 267,781.



Surveyor-General's Office,
Colombo, September 17, 1914.

Scale of 8 Chains to an Inch.

G. K. THORNHILL,
for Acting Surveyor-General.



Surveyor-General's Office,
Colombo, July 9, 1918.

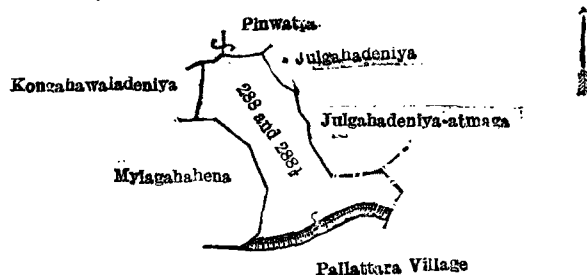
Scale of 8 Chains to an Inch.

C. R. LUNDIE,
for Surveyor-General.

XIV.—Preliminary plan 264.

Lot.	Name of Land.	Extent, A. R. P.
288	Karanwewa (tank)	2 1 39
288½	Do. (bund)	0 0 27
		2 2 26

and bounded as follows : on the north by Pinwatta claimed by Nalagama pansala, Julgahadeniya claimed by Halpendeniya pansala and others ; on the east by Julgahadeniya-atmaga sold by the Crown, the village limit of Pallattara ; on the south by the village limit of Pallattara ; on the west by Mylagahahena sold by the Crown, Konrahawaladeniya claimed by Hettihewage Migel.



Surveyor-General's Office,
Colombo, September 17, 1914.

Scale of 8 Chains to an Inch.

G. K. THORNHILL,
for Acting Surveyor-General.

August 14, 1918.

A. L. CROSSMAN,
Special Officer.

Mullaittivu S. O. No. 16.

Order under Section 2 of "The Waste Lands Ordinances of 1897, 1899, 1900, and 1903," declaring Land to be Crown Property.

In the matter of the land commonly called or known as Nagancholai forest reserve, situate in the villages of Tentukki, Mulliyavalai, Kodalikkallu, and Kumulamunai, in the Mulliyavallai, Melpattu North, and Karikkaddumulai South of the Maritime pattus, and Vavuniya North of the Mullaittivu District, in the Northern Province, and of "The Waste Lands Ordinances of 1897, 1899, 1900, and 1903."

THE notice required by section 1 of "The Waste Lands Ordinances of 1897, 1899, 1900, and 1903," having been duly published in manner prescribed by that section in respect of the above-named land (*vide* Notice No. 6,922), and no claim having been made to the said land or to any interest therein within the period of three months from the date specified in the said notice, I, Frederick Lewis, Special Officer appointed under section 28 of the said Ordinances, under and by virtue of the powers vested in me in that behalf by section 2 of the said Ordinances, do hereby on this 1st day of October, 1918, order and declare that the said land, as more fully described herein below, situate in the villages of Tentukki, Mulliyavalai, Kodalikkallu, and Kumulamunai, in the Mulliyavallai, Melpattu North, and Karikkaddumulai South of the Maritime pattus and Vavuniya North of the Mullaittivu District, in the Northern Province, and shown as lot 1 in preliminary plan 5,029 and in the annexed diagram, and containing in extent 18,414 acres 3 roods and 7 perches, is the property of the Crown.

Description of the Land referred to.

The land commonly called or known as Nagancholai forest reserve, situated in the villages of Tentukki, Mulliyavalai, Kodalikkallu, and Kumulamunai, in the Mulliyavallai, Melpattu North, and Karikkaddumulai South of the Maritime pattus and Vavuniya North of the Mullaittivu District, in the Northern Province, containing in extent 18,414 acres 3 roods and 7 perches, shown as lot 1 in preliminary plan 5,029 and in the annexed diagram; and bounded as follows: on the north by the reservation for the road from Vavuniya to Mullaittivu, the Crown forest, the reservation for the road from Vavuniya to Mullaittivu, the Crown forest, the reservation for the road from Vavuniya to Mullaittivu, the Crown forest; on the east by the Crown jungle, T. Ps. 212,962, 212,963, the reservation for the road to Murippukulam, the Crown jungle, the reservation for the road from Tanniuttu to Kumulamunai (the Crown jungle), the Crown jungle, the Crown deniya, the reservation for the road from Kumulamunai to Otiyamalai (the Crown forest); on the south by the Crown jungle; on the west by the Crown forest.

[For Diagram see page 2164.]

Mullaittivu S. O. No. 17.

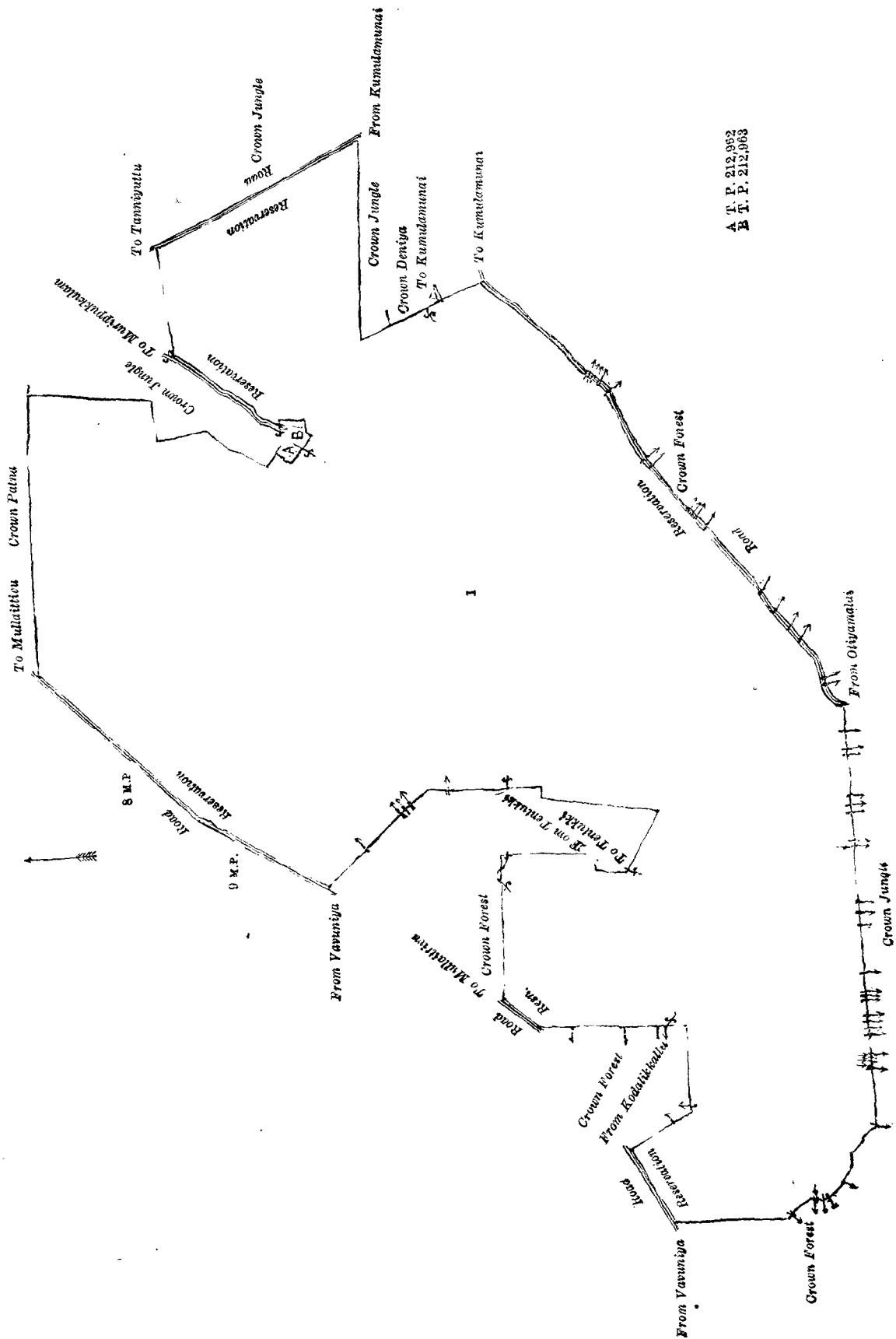
Order under Section 2 of "The Waste Lands Ordinances of 1897, 1899, 1900, and 1903," declaring Land to be Crown Property.

In the matter of the land commonly called or known as Chamalankulam forest reserve, situate in the villages of Oddusuddan, Kataliyarsamalankulam, Panainindan, Annatevanmady, Marailuppai, Katkulam, and Kulavisuddan, in Melpattu North and Melpattu East of the Vavuniya North of the Mullaittivu District, in the Northern Province, and of "The Waste Lands Ordinances of 1897, 1899, 1900, and 1903."

THE notice required by section 1 of "The Waste Lands Ordinances of 1897, 1899, 1900, and 1903," having been duly published in manner prescribed by that section in respect of the above-named land (*vide* Notice No. 6,917), and no claim having been made to the said land or to any interest therein within the period of three months from the date specified in the said notice, I, Frederick Lewis, Special Officer appointed under section 28 of the said Ordinances, under and by virtue of the powers vested in me in that behalf by section 2 of the said Ordinances, do hereby on this 1st day of October, 1918, order and declare that the said land, as more fully described herein below, situate in the villages of Oddusuddan, Kataliyarsamalankulam, Panainindan, Annatevanmady, Marailuppai, Katkulam, and Kulavisuddan, in Melpattu North and Melpattu East of the Vavuniya North of the Mullaittivu District, in the Northern Province, and shown as lot 1 in preliminary plan 5,037 and in the annexed diagram, and containing in extent 8,109 acres and 30 perches, is the property of the Crown.

Description of the Land referred to.

The land commonly called or known as Chamalankulam forest reserve, situated in the villages of Oddusuddan, Kataliyarsamalankulam, Panainindan, Annatevanmady, Marailuppai, Katkulam, and Kulavisuddan, in Melpattu North and Melpattu East of the Vavuniya North of the Mullaittivu District, in the Northern Province, containing in extent 8,109 acres and 30 perches, and shown as lot 1 in preliminary plan 5,037 and in the annexed diagram; and bounded as follows: on the north by the P. W. D. cooly lines, the reservation for the main road from Mankulam to Mullaittivu; on the east by the Crown forest, the reservation for the road from Oddusuddan to Nedunkeni (the Crown forest), the Crown forest, the reservation for the road from Oddusuddan to Nedunkeni (the Crown forest); on the south by the Crown forest; on the west by the Crown forest, the part of Per-arū (the boundary of the forest reserve runs along the centre of the stream).



A. T. P. 212,962
B. T. P. 212,963

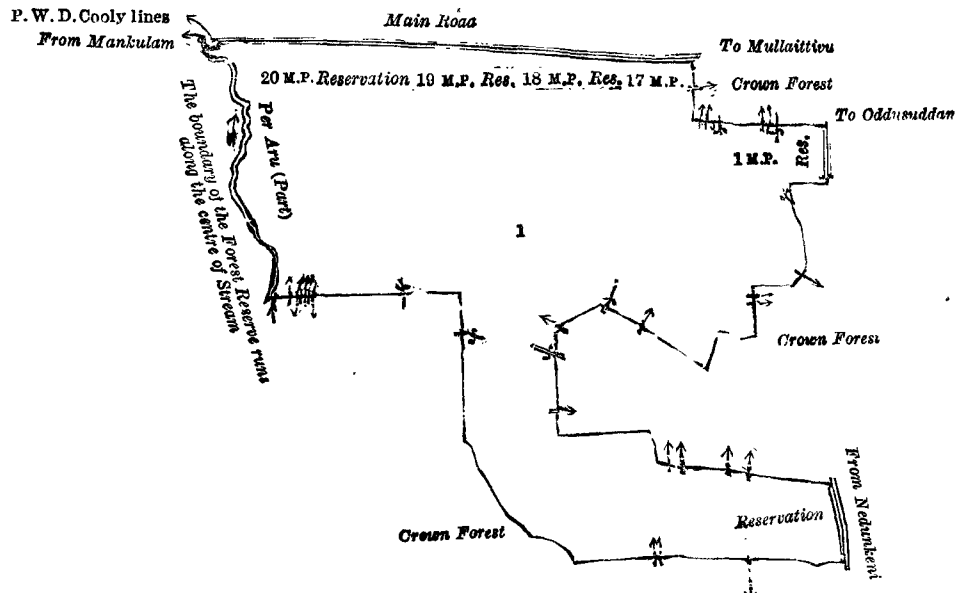
Surveyor-General's Office,
Colombo, May 29, 1918.

Scale of 96 Chains to an Inch.

C. R. LUNDIE,
for Surveyor-General.

FREDERICK LEWIS,
Special Officer.

October 1, 1918.



Surveyor-General's Office,
Colombo, May 6, 1918.

Scale of 128 Chains to an Inch.

C. R. LUNDIE,
for Surveyor-General.

October 1, 1918.

FREDERICK LEWIS,
Special Officer.

Kurunegala S. O. No. 2,439.

Order under Section 4, Sub-section (1), of "The Waste Lands Ordinances of 1897, 1899, 1900, and 1903," declaring Land to be Crown Property.

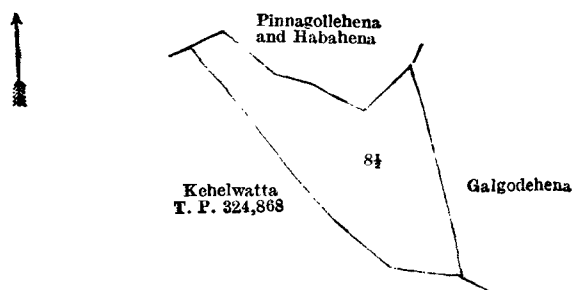
In the matter of the land commonly called or known as Galgodehena, situate in the village of Aturuwela, in the Udukaha korale west of the Dambadeni hatpattu of the Kurunegala District, in the North-Western Province, and of "The Waste Lands Ordinances of 1897, 1899, 1900, and 1903."

WHEREAS in pursuance of section 1 of the said Ordinances it was duly notified on the 20th day of April, 1917, that if no claim to the land commonly called or known as Galgodehena, situate in the village of Aturuwela, in the Udukaha korale west of the Dambadeni hatpattu of the Kurunegala District, in the North-Western Province, containing in extent 1 acre and 31 perches, and shown as lot 8½ in preliminary plan 559 and in the annexed diagram, was made to Norman Albert Hampton, Special Officer appointed under section 28 of the said Ordinances, within the period of three months from the date specified in such notice, such land would be declared the property of the Crown, and dealt with on account of the Crown (*vide* Notice No. 6,299) :

And whereas (1) Merennege Edmund Hendrick Salgado, (2) Meera Lebbe Abdul Rahiman, and (3) Edirisingha Mudiyansele Banda Appu made claim thereto, and whereas the said 1st and 2nd claimants by an agreement in writing dated the 8th day of September, 1917, in consideration of being declared the purchasers of 7½ acres more or less of lot 8½ of the notice and of the block survey preliminary plan 559, now shown as lot 8½AN on the same block survey preliminary plan, for a sum of Rs. 250 ; and the said 3rd claimant by an agreement in writing dated the 8th day of September, 1917, in consideration of being declared the purchaser of 3 acres more or less of lot 8½ of the notice, and of the block survey preliminary plan 559, now shown as lots 8½AL and 8½AO on the same block survey preliminary plan, for a sum of Rs. 75, withdrew claim to the above-mentioned lot 8½ of this order, I, Norman Albert Hampton, the aforesaid Special Officer, under and by virtue of the powers vested in me in that behalf by section 4 of the said Ordinances, do hereby on this 3rd day of October, 1918, order and declare, under section 4, sub-section (1), of the said Ordinances, that the said land, as more fully described herein below, is the property of the Crown.

Description of the Land referred to.

The land commonly called or known as Galgodehena, situated in the village of Aturuwela, in the Udukaha korale west of the Dambadeni hatpattu of the Kurunegala District, in the North-Western Province, containing in extent 1 acre and 31 perches, and shown as lot 8½ in preliminary plan 559 and in the annexed diagram ; and recorded as follows : on the north by Pinnagollehena and Habahena sold by the Crown ; on the east by Galgodehena sold to Edirisinghe Mudiyansele Banda Appu ; on the south and west by Kehelwatta sold by the Crown (T. P. 324,868).



Surveyor-General's Office,
Colombo, September 9, 1918.

Scale of 4 Chains to an Inch.

A. H. G. DAWSON,
for Surveyor-General.

October 3, 1918.

N. A. HAMPTON,
Special Officer.

Kurunegala S. O. No. 2,440.

Order under Section 2 of "The Waste Lands Ordinances of 1897, 1899, 1900, and 1903,"
declaring Lands to be Crown Property.

In the matter of the lands commonly called or known as Galagawahena and Makullagahamulahena, situate in the village of Bogamuwa, in the Udukaha korale south of the Dambadeni hatpattu of the Kurunegala District, in the North-Western Province, and of "The Waste Lands Ordinances of 1897, 1899, 1900, and 1903."

THE notice required by section 1 of "The Waste Lands Ordinances of 1897, 1899, 1900, and 1903," having been duly published in manner prescribed by that section in respect of the above-named lands (*vide* Notice No. 6,907), and no claim having been made to the said lands or to any interest therein within the period of three months from the date specified in the said notice, I, Norman Albert Hampton, Special Officer appointed under section 28 of the said Ordinances, under and by virtue of the powers vested in me in that behalf by section 2 of the said Ordinances, do hereby on this 26th day of September, 1918, order and declare that the said lands, as more fully described herein below, situate in the village of Bogamuwa, in the Udukaha korale south of the Dambadeni hatpattu of the Kurunegala District, in the North-Western Province, and shown as lots 14A and 24D in preliminary plan 494 and in the annexed diagram, and containing in extent 3 acres 1 rood and 32 perches, are the property of the Crown.

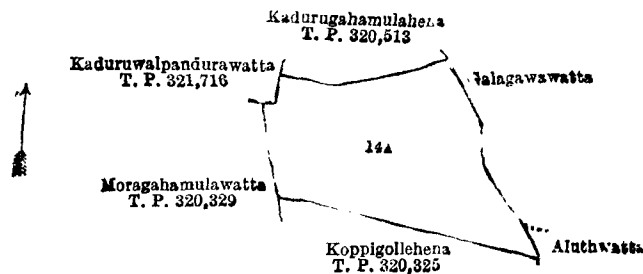
Description of the Lands referred to.

The following lots situated in the village of Bogamuwa, in the Udukaha korale south of the Dambadeni hatpattu of the Kurunegala District, in the North-Western Province, as described in the annexed diagrams:—

I.—Preliminary plan 494.

Lot.	Name of Land.	Extent, A. R. P.
14A ..	Galagawahena ..	1 1 20

and bounded as follows: on the north by Kadurugahamulahena sold by the Crown (T. P. 320,513); on the east by Galagawawatta claimed by Sembanayake Mudiyansele Kiri Banda and others, Alutwatta claimed by Sembanayaka Mudiyansele Appuhamy and others; on the south by Koppigollehena sold by the Crown (T. P. 320,325); on the west by Moragahamulawatta sold by the Crown (T. P. 320,329), Kaduruwalpandurawatta sold by the Crown (T. P. 321,716).



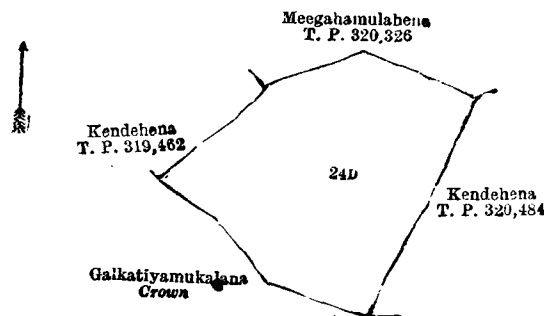
Surveyor-General's Office,
Colombo, May 13, 1918.

Scale of 4 Chains to an Inch.

C. R. LUNDIE,
for Surveyor-General.

Lot.	Name of Land.	Extent, A. R. P.
24D ..	Makullagahamulahena ..	2 0 12

and bounded as follows: on the north by Meegahamulahena sold by the Crown (T. P. 320,326); on the east by Kendehena sold by the Crown (T. P. 320,484); on the south by Galkatiyamukalana declared to be the property of the Crown under the Waste Lands Ordinances; on the west by Galkatiyamukalana declared to be the property of the Crown under the Waste Lands Ordinances, Kendehena sold by the Crown (T. P. 319,462).



Surveyor-General's Office,
Colombo, May 13, 1918.

Scale of 4 Chains to an Inch.

C. R. LUNDIE,
for Surveyor-General.

N. A. HAMPTON,
Special Officer.

September 26, 1918.

Kurunegala S. O. No. 2,441.

Order under Section 2 of "The Waste Lands Ordinances of 1897, 1899, 1900, and 1903,"
declaring Land to be Crown Property.

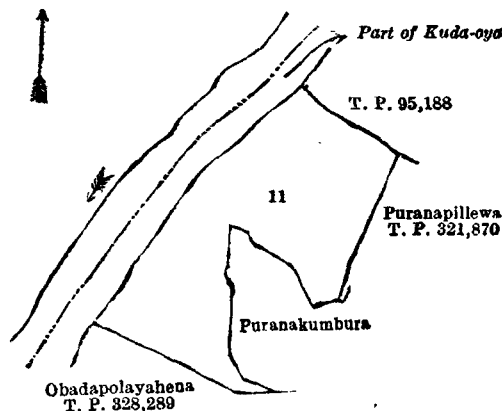
In the matter of the land commonly called or known as Puranahena, situate in the village of Galdeniya, in the Udukaha korale south of the Dambadeni hatpattu of the Kurunegala District, in the North-Western Province, and of "The Waste Lands Ordinances of 1897, 1899, 1900, and 1903."

THE notice required by section 1 of "The Waste Lands Ordinances of 1897, 1899, 1900, and 1903," having been duly published in manner prescribed by that section in respect of the above-named land (*vide* Notice No. 6,904), and no claim having been made to the said land or to any interest therein within the period of three months from the date specified

in the said notice, I, Norman Albert Hampton, Special Officer appointed under section 28 of the said Ordinances, under and by virtue of the powers vested in me in that behalf by section 2 of the said Ordinances, do hereby on this 26th day of September, 1918, order and declare that the said land, as more fully described herein below, situate in the village of Galdeniya, in the Udukaha korale south of the Dambadeni hatpattu of the Kurunegala District, in the North-Western Province, and shown as lot 11 in preliminary plan 492 and in the annexed diagram, and containing in extent 1 acre 2 roods and 26 perches, is the property of the Crown.

Description of the Land referred to.

The land commonly called or known as Puranahena, situate in the village of Galdeniya, in the Udukaha korale south of the Dambadeni hatpattu of the Kurunegala District, in the North-Western Province, containing in extent 1 acre 2 roods and 26 perches, and shown as lot 11 in preliminary plan 492 and in the annexed diagram; and bounded as follows: on the north by the part of Kuda-oya, T. P. 95,188; on the east by Puranapillewa sold by the Crown (T. P. 321,870), Puranakumbura claimed by Amarasin Achchillage Kiri Menika and others; on the south by Obadapolayahena sold by the Crown (T. P. 328,289); on the west by part of Kuda-oya.



Surveyor-General's Office,
Colombo, May 13, 1918.

Scale of 4 Chains to an Inch.

C. R. LUNDIE,
for Surveyor-General.

September 26, 1918.

N. A. HAMPTON,
Special Officer.

Kurunegala S. O. No. 2,442.

Order under Section 4, Sub-section (1), of "The Waste Lands Ordinances of 1897, 1899, 1900, and 1903."

In the matter of the lands commonly called or known as Galgodehena, situate in the village of Aturuwela, in the Udukaha korale west of the Dambadeni hatpattu of the Kurunegala District, in the North-Western Province, and of "The Waste Lands Ordinances of 1897, 1899, 1900, and 1903."

WHEREAS in pursuance of section 1 of the said Ordinances it was duly declared and notified on the 20th day of April, 1917, that if no claim to the lands commonly called or known as Galgodehena, situate in the village of Aturuwela, in the Udukaha korale west of the Dambadeni hatpattu of the Kurunegala District, in the North-Western Province, containing in extent 3 acres, and shown as lots 8½AL and 8½AO in preliminary plan 559 and in the annexed diagram, was made to Norman Albert Hampton, Special Officer appointed under section 28 of the said Ordinances, within the period of three months from the date specified in the said notice, such lands would be declared the property of the Crown, and dealt with on account of the Crown (*vide* Notice No. 6,299):

And whereas Edirisinghe Mudiyanse Banda Appu made claim thereto, and I, Norman Albert Hampton, Special Officer appointed under section 28 of the said Ordinances, made due inquiry into such claim, and whereas the said claimant and I, with the consent of His Excellency the Governor, came to an agreement in writing dated the 8th day of September, 1917, concerning the said lands, under section 4, sub-section (1), of the said Ordinances, whereby it was agreed that the said claimant should be declared the purchaser of the said lands, upon payment on or before the 8th day of December, 1917, to the Government Agent at Kurunegala, or to the Settlement Officer, of a sum of Rupees Seventy-five only (Rs. 75), as the purchase amount of the said lands, and whereas the said amount has been duly paid by the said claimant, he is hereby, in pursuance of the agreement aforementioned, declared to be the purchaser of the said lands, as more fully described herein below.

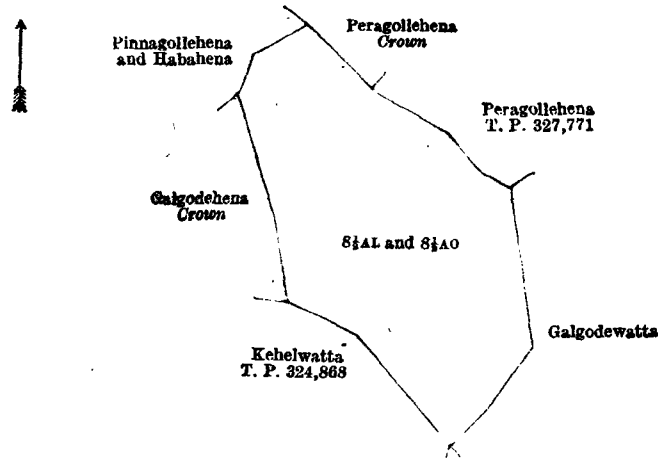
Description of the Lands referred to.

The following lots situated in the village of Aturuwela, in the Udukaha korale west of the Dambadeni hatpattu of the Kurunegala District, in the North-Western Province, as described in the annexed diagram:—

Preliminary plan 559.

Lot.	Name of Land.	Extent, A. R. P.
8½AL ..	Galgodehena ..	1 1 16
8½AO ..	Do. ..	1 2 24
		3 0 0

and bounded as follows: on the north by Pinnagollehena and Habahena sold by the Crown, Peragollehena claimed by the Crown, Peragollehena sold by the Crown (T. P. 327,771); on the east by Galgodewatta claimed by M. E. H. Salgado and another; on the south by Galgodawatta claimed by M. E. H. Salgado and another, Kehelwatta sold by the Crown (T. P. 324,868); on the west by Galgodehena to be declared the property of the Crown under the Waste Lands Ordinances, Pinnagollehena and Habahena sold by the Crown.



Surveyor-General's Office,
Colombo, September 9, 1918.

Scale of 4 Chains to an Inch.

A. H. G. DAWSON,
for Surveyor-General.

N. A. HAMPTON,
Special Officer.
October 3, 1918.

Anuradhapura S. O. No. 1,001.

**Order under Section 2 of "The Waste Lands Ordinances of 1897, 1899, 1900, and 1903,"
declaring Lands to be Crown Property.**

In the matter of the lands commonly called or known as Ehetugahalandeyaya *alias* Mailagaha-accara, &c., situate in the village of Rotawewa, in the Ihalakende tulana of the Kende korale of the Nuwaragam palata, in the North-Central Province, and of "The Waste Lands Ordinances of 1897, 1899, 1900, and 1903."

THE notice required by section 1 of "The Waste Lands Ordinances of 1897, 1899, 1900, and 1903," having been duly published in manner prescribed by that section in respect of the above-named lands (*vide* Notice No. 6,941), and no claim having been made to the said lands or to any interest therein within the period of three months from the date specified in the said notice, I, John Murray Davies, Special Officer appointed under section 28 of the said Ordinances, under and by virtue of the powers vested in me in that behalf by section 2 of the said Ordinances, do hereby on this 10th day of October, 1918, order and declare that the said lands, as more fully described herein below, situate in the village of Rotawewa, in the Ihalakende tulana of the Kende korale of the Nuwaragam palata, in the North-Central Province, and shown as lots 2J, 2H, 2I, 2K, 2L, and 6C in preliminary plan 603 and in the annexed diagrams, and containing in extent 8 acres and 6 perches, are the property of the Crown.

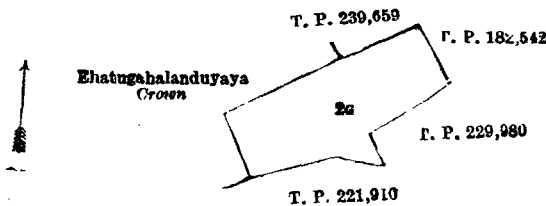
Description of the Lands referred to.

The following lots situated in the village of Rotawewa, in the Ihalakende tulana of the Kende korale of the Nuwaragam palata, in the North-Central Province, as described in the annexed diagrams:—

I.—Preliminary plan 603.

Lot.	Name of Land.	Extent, A. R. P.
2G	Ehetugahalandeyaya <i>alias</i> Mailagaha-accara	2 3 37

and bounded as follows: on the north by Ehetugahalanduyaya declared to be the property of the Crown under the Waste Lands Ordinances, T. P. 239,659; on the east by T. P. 182,542; on the south by T. Ps. 229,980, 221,910; on the west by Ehatugahalanduyaya declared to be the property of the Crown under the Waste Lands Ordinances.



Surveyor-General's Office,
Colombo, June 1, 1918.

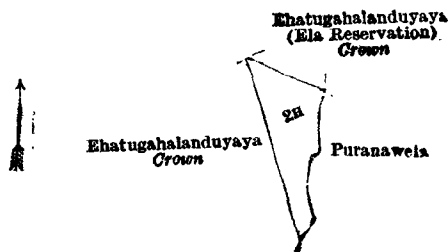
Scale of 8 Chains to an Inch.

C. R. LUNDIE,
for Surveyor-General.

II.—Preliminary plan 603.

Lot.	Name of Land.	Extent, A. R. P.
2H	Wakanda-accara	1 0 18

and bounded as follows: on the north by Ehetugahalanduyaya (ela reservation) declared to be the property of the Crown under the Waste Lands Ordinances; on the east and south by Puranawela claimed by Appu Naide and others; on the west by Ehetugahalanduyaya declared to be the property of the Crown under the Waste Lands Ordinances.



Surveyor-General's Office,
Colombo, June 1, 1918.


Scale of 8 Chains to an Inch.

C. R. LUNDIE,
for Surveyor-General.

III.—Preliminary plan 603.

Lot.	Name of Land.	Extent, A. R. P.
2i ..	Wakanda-accara ..	0 1 21

and bounded as follows : on the north by Ehatugahalanduyaya (bund reservation) declared to be the property of the Crown under the Waste Lands Ordinances ; on the east by Puranawela claimed by Appu Naide and others ; on the south by Puranawela claimed by Appu Naide and others, Ehatugahalanduyaya (ela reservation) declared to be the property of the Crown under the Waste Lands Ordinances ; on the west by Ehatugahalanduyaya (ela reservation) declared to be the property of the Crown under the Waste Lands Ordinances.



Surveyor-General's Office,
Colombo, June 1, 1918.

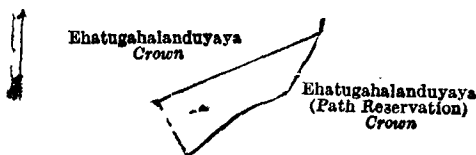
Scale of 8 Chains to an Inch.

C. R. LUNDIE,
for Surveyor-General.

IV.—Preliminary plan 603.

Lot.	Name of Land.	Extent, A. R. P.
2k ..	Siyambalagaha-accara ..	1 1 2

and bounded as follows : on the north by Ehatugahalanduyaya declared to be the property of the Crown under the Waste Lands Ordinances ; on the east, south, and west by Ehatugahalanduyaya (path reservation) declared to be the property of the Crown under the Waste Lands Ordinances.



Surveyor-General's Office,
Colombo, June 1, 1918.

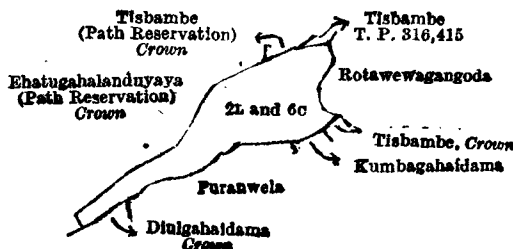
Scale of 8 Chains to an Inch.

C. R. LUNDIE,
for Surveyor-General.

V.—Preliminary plan 603.

Lot.	Name of Land.	Extent, A. R. P.
2L ..	Siyambalagaha-accara ..	1 0 29
6c ..	Tisbambe ..	1 0 19
		2 1 8

and bounded as follows : on the north by Ehatugahalanduyaya (path reservation) declared to be the property of the Crown under the Waste Lands Ordinances, Tisbambe (path reservation) declared to be the property of the Crown under the Waste Lands Ordinances, Tisbambe sold by the Crown (T. P. 316,415) ; on the east by Rotawewagangoda (private) ; on the south by Tisbambe declared to be the property of the Crown under the Waste Lands Ordinances, Kumbagahaidama sold by the Crown, Puranawela claimed by Appu Naide and others, Diulgahaidama claimed by the Crown ; on the west by Ehatugahalanduyaya (path reservation) declared to be the property of the Crown under the Waste Lands Ordinances.



Surveyor-General's Office,
Colombo, June 1, 1918.

Scale of 8 Chains to an Inch.

C. R. LUNDIE,
for Surveyor-General.

J. M. DAVIES,
Special Officer.

October 10, 1918.

Kegalla S. O. No. 240.

Order under Section 2 of "The Waste Lands Ordinances of 1897, 1899, 1900, and 1903,"
declaring Land to be Crown Property.

In the matter of the land commonly called or known as Amukanatthehena, situate in the village of Elugalla, in the Galboda korale of the Kegalla District, in the Province of Sabaragamuwa, and of "The Waste Lands Ordinances of 1897, 1899, 1900, and 1903."

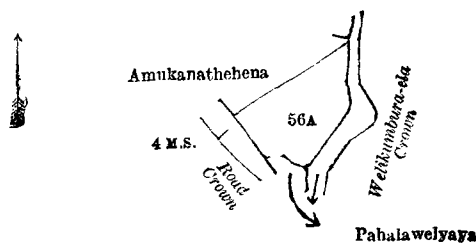
THE notice required by section 1 of "The Waste Lands Ordinances of 1897, 1899, 1900, and 1903," having been duly published in manner prescribed by that section in respect of the above-named land (*vide* Notice No. 5,570), and no claim having been made to the said land or to any interest therein within the period of three months from the date specified in the said notice, I, Frederick Lewis, Special Officer appointed under section 28 of the said Ordinances, under and by virtue of the powers vested in me in that behalf by section 2 of the said Ordinances, do hereby on this 9th day of October, 1918, order and declare that the said land, as more fully described herein below, situate in the village of Elugalla, in the Galboda korale of the Kegalla District, in the Province of Sabaragamuwa, and shown as lot 56A in preliminary plan 166 and in the annexed diagram, and containing in extent 1 rood and 14 perches, is the property of the Crown.

Description of the Land referred to.

The following lot situated in the village of Elugalla, in the Galboda korale of the Kegalla District, in the Province of Sabaragamuwa, as described in the annexed diagram:—

Lot.	Name of Land.	Preliminary plan 166.	Extent, A. R. P.
56A ..	Amukanatthehena	0 1 14

and bounded as follows: on the north by Amukanatthehena (private); on the east by the Welikumbura-ela declared to be the property of the Crown under the Waste Lands Ordinances; on the south by the Welikumbura-ela declared to be the property of the Crown under the Waste Lands Ordinances, Pahalawelyaya claimed by Wattewedage Dingiri Appu and others; on the west by road declared to be the property of the Crown under the Waste Lands Ordinances.



Surveyor-General's Office,
Colombo, August 22, 1918.

Scale of 4 Chains to an Inch.

C. R. LUNDIE,
for Surveyor-General.

October 9, 1918.

FREDERICK LEWIS,
Special Officer.

Kegalla S. O. No. 241.

Order under Section 2 of "The Waste Lands Ordinances of 1897, 1899, 1900, and 1903,"
declaring Lands to be Crown Property.

In the matter of the lands commonly called or known as road and streams, situate in the village of Medagaladeniya, in the Walgam pattu of the Kinigoda korale of the Kegalla District, in the Province of Sabaragamuwa, and of "The Waste Lands Ordinances of 1897, 1899, 1900, and 1903."

THE notice required by section 1 of "The Waste Lands Ordinances of 1897, 1899, 1900, and 1903," having been duly published in manner prescribed by that section in respect of the above-named lands (*vide* Notice No. 6,900), and no claim having been made to the said lands or to any interest therein within the period of three months from the date specified in the said notice, I, Frederick Lewis, Special Officer appointed under section 28 of the said Ordinances, under and by virtue of the powers vested in me in that behalf by section 2 of the said Ordinances, do hereby on this 28th day of September, 1918, order and declare that the said lands, as more fully described herein below, situate in the village of Medagaladeniya, in the Walgam pattu of the Kinigoda korale of the Kegalla District, in the Province of Sabaragamuwa, and shown as lots 41 and 42 in preliminary plan 137 and in the annexed diagram, and containing in extent 3 roods and 29 perches, are the property of the Crown.

Description of the Lands referred to.

The following lots situated in the village of Medagaladeniya, in the Walgam pattu of the Kinigoda korale of the Kegalla District, in the Province of Sabaragamuwa, as described in the annexed diagram:—

Lot.	Name of Land.	Preliminary plan 137.	Extent, A. R. P.
41 ..	Road	0 2 20
42 ..	Streams	0 1 9
			0 3 29

and bounded as follows: on the north by the village limit of Pallegaladeniya, the village limit of Kudagama, part of stream, the village limit of Kudagama; on the east by the village limit of Dambulla; on the south by the village limit of Udagaladeniya, the village limit of Walgama; on the west by the boundary of the North-Western Province.

NOTE.—The following lots lying within the above-mentioned boundaries are excluded from this order, and no part of their aggregate acreage of 96 acres 2 roods and 37 perches is included in the extent of 3 roods and 29 perches given above:—

Preliminary plan 137.

Lot.	Name of Land.	Extent, A. R. P.	Lot.	Name of Land.	Extent, A. R. P.
A 1 ..	Delgahamulahena, T. P. 302,981 ..	0 2 15	A 24 ..	Wedagewatta, T. P. 303,143 ..	0 2 15
A 2 ..	Delgahamulahitinawatta, T. P. 302,981 ..	1 0 3	A 25 ..	Pillagawahitinawatta ..	1 3 3
A 3 ..	Munamalgahamulawatta ..	1 0 34	A 26 ..	Wiharewatta, Halmessanhenewatta, T. Ps. 193,758, 193,804, 206,248 ..	6 2 23
A 4 ..	Delgahamulahitinawatta ..	0 1 19	A 27 ..	Gallindatenewatta, T. P. 311,498 ..	1 2 23
A 5 ..	Gonnagahalandehena, T. P. 297,258 ..	1 2 14	A 28 ..	Halmessanhenena, T. P. 303,519 ..	0 2 36
A 6 ..	Maragahamulawatta <i>alias</i> Nitulgahamulawatta and Hewapolayalawatta ..	2 0 34	A 29 ..	Bulugahamulahena, T. P. 327,203 ..	1 3 16
A 7 ..	Lindagawawatta ..	0 2 19	A 30 ..	Tibbotuwatta ..	0 1 16
A 8 ..	Hitinawatta <i>alias</i> Medawatta ..	0 1 17	A 31 ..	Do. ..	1 0 3
A 9 ..	Ihalakotuwewatta, T. P. 303,860 ..	0 2 20	A 32 ..	Tibbotuhena, T. P. 303,533 ..	1 0 24
A 10 ..	Madittagahamulahena, T. P. 297,259 ..	1 3 11	A 33 ..	Tibbotuhena <i>alias</i> Alubogahamulahena, T. P. 298,305 ..	2 1 12
A 11 ..	Kahatagastennemukalana ..	32 3 11	A 34 ..	Ralagehena, T. P. 298,288 ..	0 2 11
A 11½ ..	Etambagahamulahena, T. P. 303,517 ..	0 3 2	A 35 ..	Tibbotuwatta ..	0 2 17
A 11½ ..	Rukattanagahamulahena, T. P. 297,260 ..	0 2 39	A 36 ..	Tibbotuhena <i>alias</i> Udagederayahena ..	2 1 37
A 13 ..	Galpottchena, T. P. 303,141 ..	0 3 39	A 37 ..	Alubogahamulahena, T. P. 298,295 ..	1 0 4
A 14 ..	Kanukosgahamulawatta ..	0 1 10	A 38 ..	Gallindatennehena, T. P. 324,436 ..	1 1 1
A 15 ..	Hitinawatta ..	0 1 39	A 39 ..	Gallindatennehena <i>alias</i> Kongahamulahena, T. P. 327,191 ..	2 0 1
A 16 ..	Galpottewatta, T. P. 303,142 ..	0 3 15	A 40 ..	Dambulukandemukalana ..	10 3 13
A 17 ..	Lindagawahitinawatta ..	0 2 27	A 40A ..	Do. ..	0 2 10
A 18 ..	Kahatagahamulahitinawatta ..	0 3 26	B 10½ ..	Ketakelagahamulahena <i>alias</i> Maragahamulahena, T. P. 302,982 ..	0 2 3
A 19 ..	Kahatagahamulahena ..	0 2 20	B 12 ..	Madangahamulahena <i>alias</i> Udanattchena (T. P. 303,518) ..	1 1 16
A 20 ..	Kumbukgahakotuwekumbura ..	1 0 20			
A 21 ..	Hitinawatta ..	3 1 18			
A 22 ..	Beliwatta (T. P. 144,447) ..	1 0 0			96 2 37
A 22½ ..	Beliwattehena ..	0 0 6			
A 23 ..	Tibbotuhena and Wagollehena, T. P. 303,515 ..	2 1 15			

[For Diagram see page 2172.]

Kegalla S. O. No. 242.

Order under Section 2 of "The Waste Lands Ordinances of 1897, 1899, 1900, and 1903," declaring Lands to be Crown Property.

In the matter of the lands commonly called or known as roads and footpaths and streams, situate in the village of Ihala Walpola, in the Kinigoda korale of the Kegalla District, in the Province of Sabaragamuwa, and of "The Waste Lands Ordinances of 1897, 1899, 1900, and 1903."

THE notice required by section 1 of "The Waste Lands Ordinances of 1897, 1899, 1900, and 1903," having been duly published in manner prescribed by that section in respect of the above-named lands (*vide* Notice No. 6,891), and no claim having been made to the said lands or to any interest therein within the period of three months from the date specified in the said notice, I, Frederick Lewis, Special Officer appointed under section 28 of the said Ordinances, under and by virtue of the powers vested in me in that behalf by section 2 of the said Ordinances, do hereby on this 28th day of September, 1918, order and declare, that the said lands, as more fully described herein below, situate in the village of Ihala Walpola, in the Kinigoda korale of the Kegalla District, in the Province of Sabaragamuwa, and shown as lots 76 and 77 in preliminary plan 143 and in the annexed diagram, and containing in extent 1 acre 2 roods and 1 perch, are the property of the Crown.

Description of the Lands referred to.

The following lots situated in the village of Ihala Walpola, in the Kinigoda korale of the Kegalla District, in the Province of Sabaragamuwa, as described in the annexed diagram:—

Preliminary plan 143.

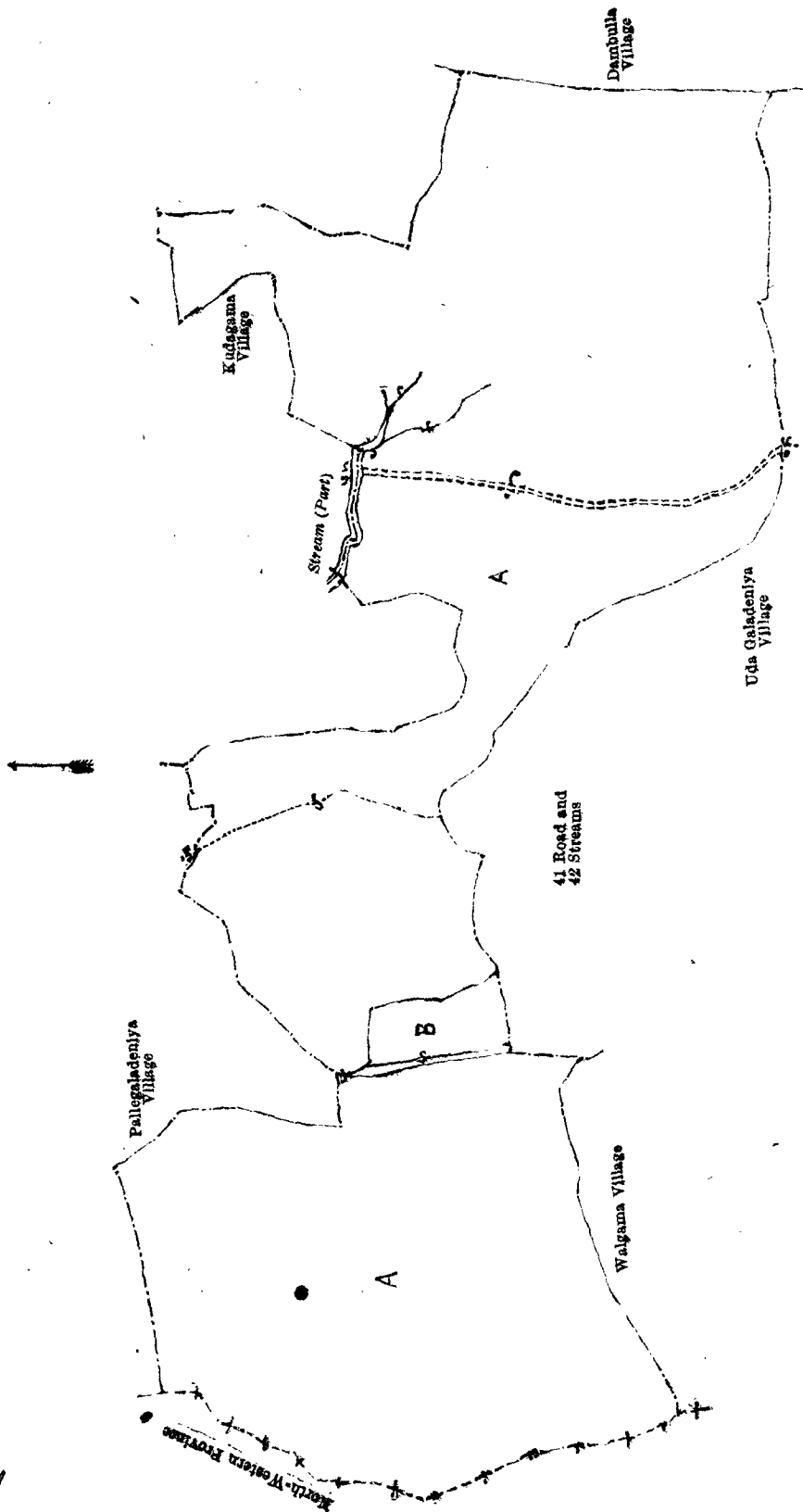
Lot.	Name of Land.	Extent, A. R. P.
76 ..	Roads and footpaths ..	1 1 22
77 ..	Streams ..	0 0 19
		1 2 1

and bounded as follows: on the north by the village limit of Kotawella; on the east by the village limit of Pahala Hinguruwake, the village limit of Waligomuwa; on the south by the village limit of Waligomuwa; on the west by the village limit of Hangawela, the village limit of Pahala Walpola.

NOTE.—The following lots lying within the above-mentioned boundaries are excluded from this order, and no part of their aggregate acreage of 101 acres 1 rood and 30 perches is included in the acreage of 1 acre 2 roods and 1 perch given above:—

Preliminary plan 143.

Lot.	Name of Land.	Extent, A. R. P.	Lot.	Name of Land.	Extent, A. R. P.
A 1 ..	Pansalawatta ..	2 1 29	A 10 ..	Bandarawatta <i>alias</i> Dewalegawaboralewatta (T. P. 299,995) ..	2 2 17
A 2 ..	Do. (T. P. 299,994) ..	1 2 31	A 11 ..	Boralehena (T. P. 300,005) ..	0 2 39
A 3 ..	Bomaluwatta (T. P. 299,970) ..	0 0 18	A 12 ..	Madithewatta (T. P. 299,993) ..	0 3 27
A 4 ..	Bomaluwehena (do.) ..	0 0 33	A 13 ..	Do. (T. P. 299,973) ..	0 3 31
A 5 ..	Wanniachhigewatta (T. P. 299,990) ..	0 3 17	A 14 ..	Madittchena <i>alias</i> Bandarahena (T. P. 299,974) ..	0 1 0
A 6 ..	Boralewatta <i>alias</i> Bandarawatta (T. P. 299,995) ..	4 0 7	A 15 ..	Madittewatta (T. P. 299,974) ..	1 1 19
A 7 ..	Madittewatta (T. P. 299,971) ..	0 1 11	A 16 ..	Garnagehena (T. P. 300,000) ..	1 0 38
A 8 ..	Talgahamulahena (T. P. 300,006) ..	0 1 28	A 17 ..	Hitinawatta ..	0 3 4
A 9 ..	Bandarawatta (T. P. 299,972) ..	1 2 23			



Surveyor-General's Office,
Colombo, May 6, 1918.

Scale of 8 Chains to an Inch.

C. R. LUNDIE,
for Surveyor-General.

September 28, 1918.

FREDERICK LEWIS,
Special Officer.

Lot.	Name of Land.	Extent, A. R. P.	Lot.	Name of Land.	Extent, A. R. P.
A 18	Kahatagahamulahena (T. P. 299,996)	0 1 37	A 49	Hitinawatta	0 1 35
A 19	Kahatagahamulawatta (do.)	0 1 39	A 50	Do.	2 2 34
A 20	Gamagemukalana (T. P. 299,997)	11 1 36	A 51	Marakkalawatta (T. P. 299,999)	0 1 30
A 21	Delgahamulawatta <i>alias</i> Dodangahamulawatta (T. P. 299,992)	2 1 15	A 52	Marakkalehena (do.)	0 1 39
A 22	Kadigahamulahena (T. P. 299,991)	0 3 31	A 53	Polwatta	0 3 2
A 23	Kadigahamulawatta <i>alias</i> Delgahamulawatta (T. P. 299,975)	1 0 0	A 54	Boralewatta <i>alias</i> Kongahamulawatta (T. P. 299,998)	1 2 35
A 24	Katugampolayekumbura	0 1 39	A 55	Mugunugahamulawatta	1 3 11
A 25	Katugampolayepillewa (T. P. 299,976)	0 0 20	A 56	Nagahamulawatta (T. P. 299,984)	1 1 37
A 26	Polwatta (T. P. 300,002)	0 1 24	A 57	Marakkalawatta (T. P. 299,985)	0 2 5
A 27	Polwattehena (do.)	0 2 2	A 57½	Marakkalahena (do.)	0 0 9
A 28	Tambagollehena (T. P. 299,977)	1 0 26	A 58	Do.	0 1 15
A 29	Talangomuweewatta (T. P. 299,989)	2 0 13	A 59	Marakkalawatta	0 0 37
A 30	Kahatagahamulawatta	1 1 31	A 60	Marakkalahena <i>alias</i> Ritigahamulahena	0 0 17
A 31	Hitinawatta	2 3 19	A 61	Hitinawattehena (T. P. 304,026)	1 0 28
A 32	Diulgahamulawatta	1 1 4	A 61A	Do. (T. P. 304,027)	0 0 18
A 33	Beligahawatta (T. P. 303,996)	0 2 13	A 62	Hitinawatta <i>alias</i> Kosgahamulawatta	1 2 25
A 34	Pitaponehena (T. P. 299,978)	0 2 7	A 63	Do. <i>alias</i> Kosgahamulawatta, Mirishena (T. P. 304,026)	1 2 14
A 35	Nugagahamulahena (T. P. 299,979)	0 1 38	A 64	Puwakgahamadewatta	0 0 6
A 36	Beligahamulawatta (T. P. 299,980)	0 2 17	A 65	Do.	0 0 21
A 37	Wandurugawatta	1 3 14	A 66	Puwakgahamadekumbura	3 2 28
A 38	Migahamulawatta (T. P. 300,004)	0 1 15	A 67	Pinkumburehena	0 0 29
A 39	Migahamulahena (do.)	0 3 37	A 68	Motunawatta	7 0 13
A 40	Batadombagahamulawatta (T. P. 299,981)	0 1 16	A 69	Pinheneewatta (T. P. 299,986)	0 2 28
A 41	Do. (do.)	0 3 3	A 70	Motunnehena (T. P. 299,987)	1 1 30
A 42	Diulgahamulawatta (T. P. 303,997)	0 2 20	A 71	Motunnewatta	0 1 11
A 43	Godawitiyahena (T. P. 299,982)	2 0 12	A 72	Udagamayattennewatta	4 2 36
A 44	Lindagawahena (T. P. 300,001)	0 1 11	A 73	Deniya	0 2 17
A 45	Pinwatta (T. P. 299,983)	0 3 11	A 74	Bogahamulawatta (T. P. 299,988)	4 1 19
A 46	Hitinawatta, Lindagawawatta	3 0 27	A 75	Bogahamulawatta	0 0 18
A 47	Sembukuttigewatta	0 3 2			
A 48	Hitinawatta	0 1 32			
					101 1 30

[For Diagram see page 2174.]

Order under Section 2 of "The Waste Lands Ordinances of 1897, 1899, 1900, and 1903," declaring Land to be Crown Property.

In the matter of the land commonly called and known as Moragalkanda, situate in the village of Nawana, in Yatigaha pattu of Hapitigam korale of the Negombo District, in the Western Province, and of "The Waste Lands Ordinances of 1897, 1899, 1900, and 1903."

THE notice required by section 1 of "The Waste Lands Ordinances of 1897, 1899, 1900, and 1903," having been duly published in manner prescribed by that section in respect of the above-named land (*vide* Notice No. 6,868), and no claim having been made to the said land or to any interest therein within the period of three months from the date specified in the said notice, I, William Kenneth Hunter Campbell, Assistant Government Agent, Colombo and Negombo Districts, under and by virtue of the powers vested in me in that behalf by section 2 of the said Ordinances, do hereby on this 20th day of August, 1918, order and declare that the said land, as more fully described herein below, situate in the village of Nawana, in Yatigaha pattu of Hapitigam korale of the Negombo District, in the Western Province, and shown as lot 1 in preliminary plan 16,099 and in the annexed diagram, and containing in extent 2 acres 2 roods and 13 perches, is the property of the Crown.

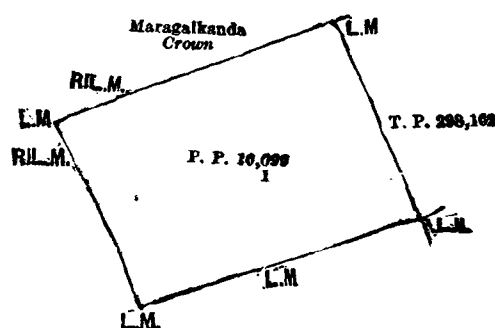
Description of the Land referred to.

The following lot situated in the village of Nawana, in Yatigaha pattu of Hapitigam korale of the Negombo District in the Western Province, as described in the annexed diagram:—

Preliminary plan 16,099.

Lot.	Name of Land.	Extent, A. R. P.
1	Moragalkanda	2 2 13

and bounded as follows: on the north by Moragalkanda claimed by the Crown; on the east by land depicted in title, plan 298,162; and on the south and west by Moragalkanda claimed by the Crown.



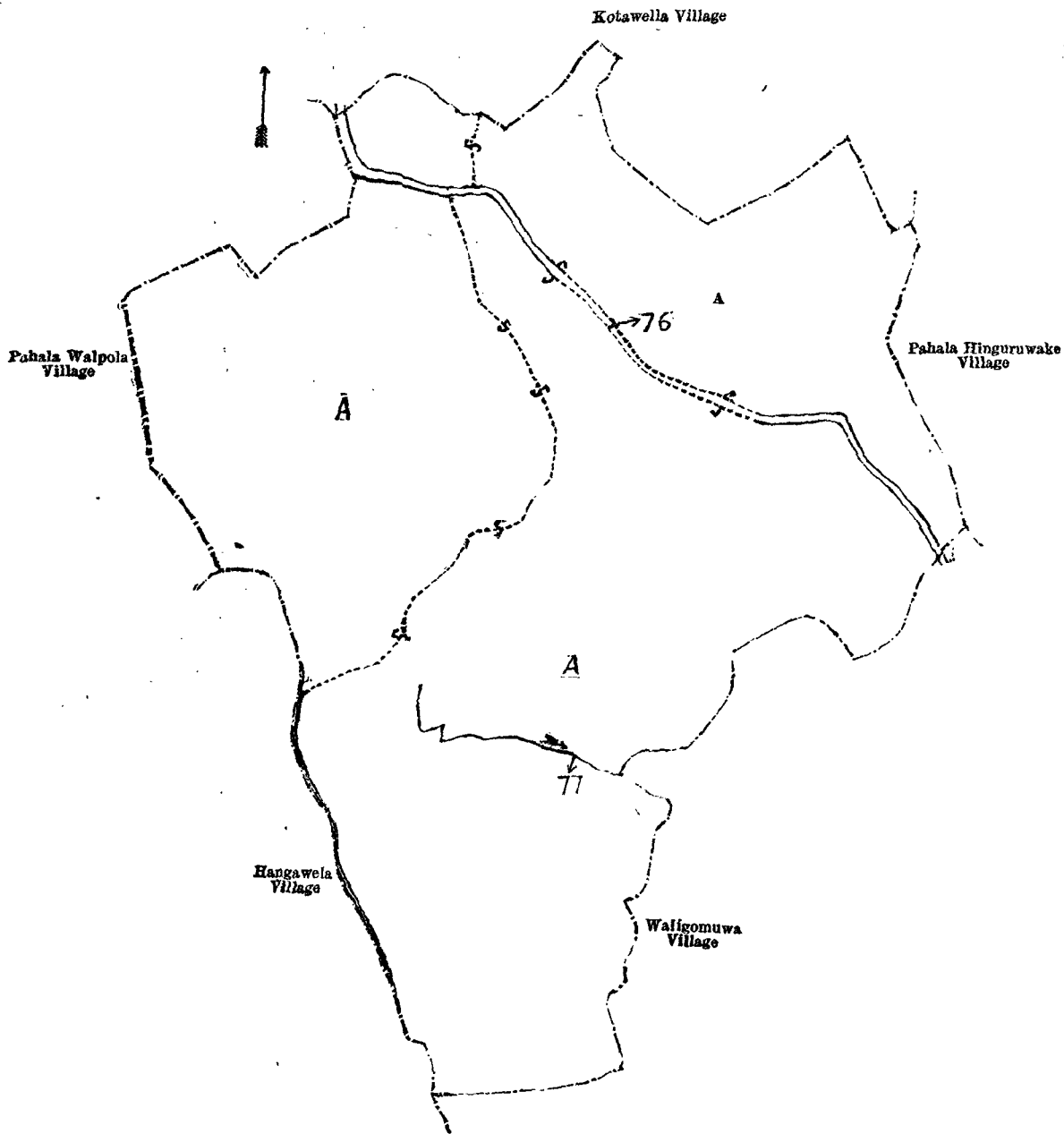
Scale of 4 Chains to an Inch.

Surveyor-General's Office,
Colombo, March 25, 1918.

G. K. THORNHILL,
for Surveyor-General.

August 20, 1918.

W. K. H. CAMPBELL,
Assistant Government Agent.



Surveyor-General's Office,
Colombo, April 20, 1918.

Scale of 8 Chains to an Inch.

C. R. LUNDIE,
for Surveyor-General.

September 28, 1918.

FREDERICK LEWIS,
Special Officer.

**Order under Section 2 of "The Waste Lands Ordinances of 1897, 1899, 1900, and 1903,"
declaring Land to be Crown Property.**

In the matter of the land commonly called and known as Ambagahawatta, situate in the village of Pinnawala, in Meda pattu of Hewagam korale in the Colombo District, of the Western Province, and of "The Waste Lands Ordinances of 1897, 1899, 1900, and 1903."

THE notice required by section 1 of "The Waste Lands Ordinances of 1897, 1899, 1900, and 1903," having been duly published in manner prescribed by that section in respect of the above-named land (*vide* Notice No. 6,866), and no claim having been made to the said land or to any interest therein within the period of three months from the date specified in the said notice, I, William Kenneth Hunter Campbell, Assistant Government Agent, Colombo and Negombo Districts, under and by virtue of the powers vested in me in that behalf by section 2 of the said Ordinances, do hereby on this 20th day of August, 1918, order and declare that the said land, as more fully described herein below, situate in the village of Pinnawala, in Meda pattu of Hewagam korale in the Colombo District, of the Western Province, and shown as lot 5192 in preliminary plan 15,394 and in the annexed diagram, and containing in extent 12 perches, is the property of the Crown.

Description of the Land referred to.

The following lot situated in the village of Pinnawala, in Meda pattu of Hewagam korale in the Colombo District, of the Western Province, as described in the annexed diagram:—

Lot.	Name of Land.	Preliminary plan 15,394.	Extent, A. B. P.
5192	Ambagahawatta		0 0 12

and bounded as follows: on the north and east by Ambagahawatta settled on P. Podisingho; and on the south and west by Kahanoyabodawatta claimed by P. Punchi Sinno.



Surveyor-General's Office,
Colombo, February 14, 1918.

Scale of 4 Chains to an Inch.

G. K. THORNHILL,
for Surveyor-General.

August 20, 1918.

W. K. H. CAMPBELL,
Assistant Government Agent.

PRELIMINARY NOTICES.

Kurunegala Notice No. 7,058.

Notice under "The Waste Lands Ordinances of 1897, 1899, 1900, and 1903."

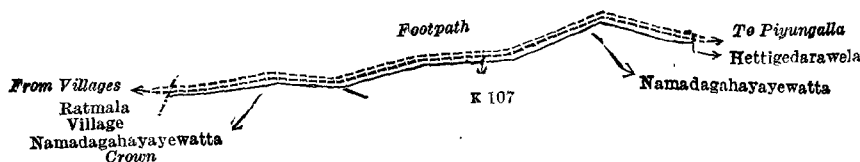
TAKE notice that unless within three months from November 22, 1918, the persons, if any, who claim any interest in the land hereinafter mentioned make claim in person or in writing to the said land or to some interest therein to J. M. Davies, Esq., Special Officer appointed under section 28 of "The Waste Lands Ordinances of 1897, 1899, 1900, and 1903," at his office at Colombo:

Such Special Officer, in pursuance of the powers vested in him by the said Ordinances, will declare by writing under his hand that the land, to which no claim has been made, is the property of the Crown.

J. M. DAVIES,
Special Officer.

Description of the Land referred to.

The land commonly called or known as reservation for footpath, situated in the village of Piyungalla, in the Dewamedde korale of the Dewameddi hatpattu of the Kurunegala District, in the North-Western Province, containing in extent 14 perches, shown as lot K 107 in preliminary plan 4,475 and in the annexed diagram; and bounded as follows: on the north by a footpath from villages to Piyungalla; on the east by Hettigedarawela claimed by Bogamma Arachchi; on the south by Namadagahayawatta claimed by Mr. B. A. Fernando and another, Namadagahayawatta belonging to the Crown; on the west by the village limit of Ratmala.



Surveyor-General's Office,
Colombo, October 25, 1918.

Scale of 4 Chains to an Inch.

C. R. LUNDIE,
for Surveyor-General.

Kurunegala S. O. 119—1918.

Kurunegala Notice No. 7,059.

Notice under "The Waste Lands Ordinances of 1897, 1899, 1900, and 1903."

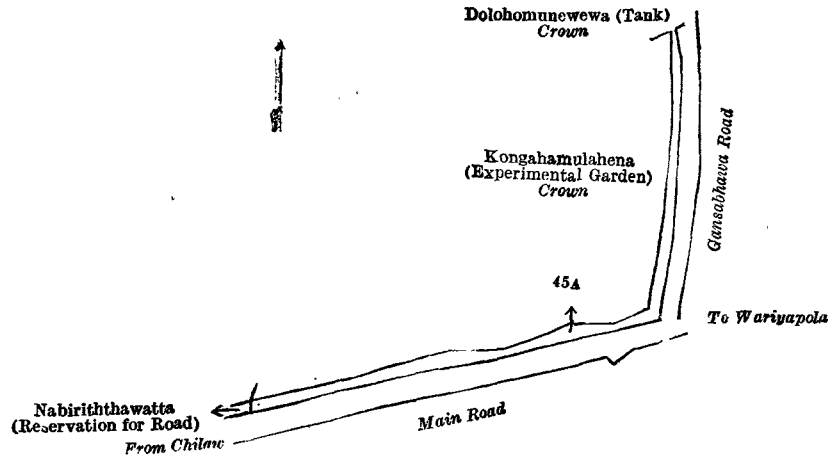
TAKE notice that unless within three months from November 22, 1918, the persons, if any, who claim any interest in the land hereinafter mentioned make claim in person or in writing to the said land or to some interest therein to J. M. Davies, Esq., Special Officer appointed under section 28 of "The Waste Lands Ordinances of 1897, 1899, 1900, and 1903," at his office at Colombo:

Such Special Officer, in pursuance of the powers vested in him by the said Ordinances, will declare by writing under his hand that the land, to which no claim has been made, is the property of the Crown.

J. M. DAVIES,
Special Officer.

Description of the Land referred to.

The land commonly called or known as Kongahamulahena, situated in the village of Dolohomuna (road reservation), in the Giratalane korale of the Dewameddi hatpattu of the Kurunegala District, in the North-Western Province, containing in extent 1 rood and 4.75 perches, shown as lot 45A in preliminary plan 1,723 and in the annexed diagram; and bounded as follows: on the north by Kongahamulahena (Experimental Garden) belonging to the Crown, Dolohomunewewa (tank) belonging to the Crown; on the east by a Gansabhawa road; on the south by the main road from Wariyapola to Chilaw; on the west by Nabiriththawatta (reservation for road) claimed by Kahada Karunaratnaga Simon Perera and another.



Surveyor-General's Office,
Colombo, October 29, 1918.

Scale of 4 Chains to an Inch.
Kurunegala S. O. 120—1918.

C. R. LUNDIE,
for Surveyor-General.

Kurunegala Notice No. 7,060.

Notice under "The Waste Lands Ordinances of 1897, 1899, 1900, and 1903."

TAKE notice that unless within three months from November 22, 1918, the persons, if any, who claim any interest in the lands hereinafter mentioned or in any one or more of such lands or to some interest therein make claim in person or in writing to the said lands or any of them or to some interest therein to J. M. Davies, Esq., Special Officer appointed under section 28 of "The Waste Lands Ordinances of 1897, 1899, 1900, and 1903," at his office at Colombo :

Such Special Officer, in pursuance of the powers vested in him by the said Ordinances, will declare by writing under his hand that the said lands, or such of them as to which no claim has been made, are the property of the Crown.

J. M. DAVIES,
Special Officer.

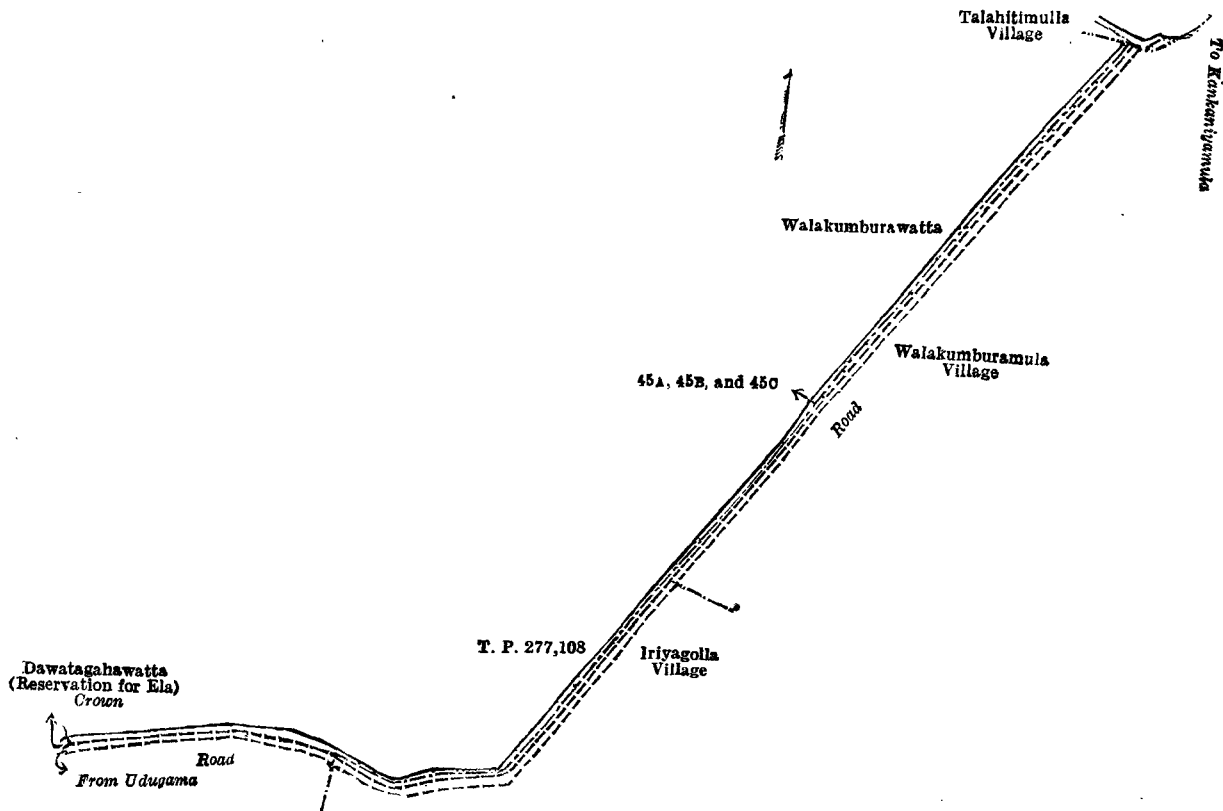
Description of the Lands referred to.

The following lots situated in the village of Kamburugoda, in the Meda pattu korale west of the Katugampola hatpattu of the Kurunegala District, in the North-Western Province, as described in the annexed diagram :—

Lot.	Name of Land.	Preliminary plan 298.	Extent, A. R. P.
45A	Road reservation..	1 1 12
45B	Do.	0 1 31
45c	Do.	0 0 38

2 0 1

and bounded as follows : on the north by Walakumburawatta sold by the Crown (T. P. 277,108), the village limit of Talahitimulla ; on the east by the road from Kankaniyamula to Udugama (the village limit of Walakumburamula) ; on the south by the road from Kankaniyamula to Udugama (the village limit of Iriyagolla), the road from Kankaniyamula to Udugama ; on the west by Dawatagahawatta (reservation for road) declared to be the property of the Crown under the Waste Lands Ordinances, Walakumburawatta sold by the Crown (T. P. 277,108).



Surveyor-General's Office,
Colombo, October 29, 1918.

Scale of 8 Chains to an Inch.
Kurunegala S. O. 121—1918.

C. R. LUNDIE,
for Surveyor-General.

Anuradhapura Notice No. 7,061.**Notice under "The Waste Lands Ordinances of 1897, 1899, 1900, and 1903."**

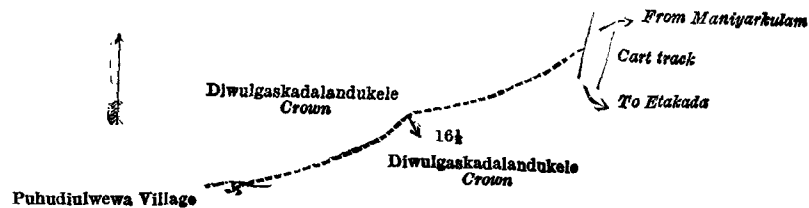
TAKE notice that unless within three months from November 22, 1918, the persons, if any, who claim any interest in the land hereinafter mentioned make claim in person or in writing to the said land or to some interest therein to J. M. Davies, Esq., Special Officer appointed under section 28 of "The Waste Lands Ordinances of 1897, 1899, 1900, and 1903," at his office at Colombo :

Such Special Officer, in pursuance of the powers vested in him by the said Ordinances, will declare by writing under his hand that the land, to which no claim has been made, is the property of the Crown.

J. M. DAVIES,
Special Officer.

Description of the Land referred to.

The land commonly called or known as footpath, situated in the village of Diwulgaskada, in the Alut Kadawat tulana of the Kadawat korale of the Nuwaragam palata, in the North-Central Province, containing in extent 8 perches, shown as lot 16½ in preliminary plan 617 and in the annexed diagram ; and bounded as follows : on the north by Diwulgaskadalandukele declared to be the property of the Crown under the Waste Lands Ordinances ; on the east by a cart track from Maniyarkulam to Etakada ; on the south by Diwulgaskadalandukele declared to be the property of the Crown under the Waste Lands Ordinances ; on the west by the village limit of Puhudiulwewa.



Surveyor-General's Office,
Colombo, October 28, 1918.

Scale of 4 Chains to an Inch.

C. R. LUNDIE,
for Surveyor-General.

Anuradhapura S. O. 44—1918.

Anuradhapura Notice No. 7,062.**Notice under "The Waste Lands Ordinances of 1897, 1899, 1900, and 1903."**

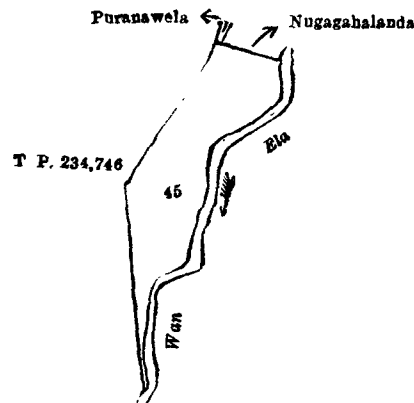
TAKE notice that unless within three months from November 22, 1918, the persons, if any, who claim any interest in the land hereinafter mentioned make claim in person or in writing to the said land or to some interest therein to J. M. Davies, Esq., Special Officer appointed under section 28 of "The Waste Lands Ordinances of 1897, 1899, 1900, and 1903," at his office at Colombo :

Such Special Officer, in pursuance of the powers vested in him by the said Ordinances, will declare by writing under his hand that the land, to which no claim has been made, is the property of the Crown.

J. M. DAVIES,
Special Officer.

Description of the Land referred to.

The land commonly called or known as Palugahawelahena, situated in the village of Lindawewa, in the Moragalla Kadawat tulana of the Wilachchiya korale of the Nuwaragam palata, in the North-Central Province, containing in extent 3 roods and 4 perches, shown as lot 45 in preliminary plan 697 and in the annexed diagram ; and bounded as follows : on the north by Puranawela claimed by Ukkurale Vel-Vidane and others, Nugagahalanda (private) ; on the east by the Wan-ela ; on the south by the Wan-ela, T. P. 234,746 ; on the west by T. P. 234,746.



Surveyor-General's Office,
Colombo, October 31, 1918.

Scale of 4 Chains to an Inch.

C. R. LUNDIE,
for Surveyor-General.

Anuradhapura S. O. 45—1918.

LAND SALES IN THE CENTRAL PROVINCE.

No. 2,534, C. P.—The Government Agent, Central Province, will on Monday, January 6, 1919, at 2 P.M., at his office in the Kandy Kachcheri, put up to auction the lease of the under-mentioned portion of Crown land, in accordance with the instructions of Government. An allotment of land situated in the Udapalata division of the Kandy District of the Central Province.

Lot.	Name of Land.	Preliminary plan 664. Village—Udahentenna in Ganga Ihala korale.	Name of Applicant.	Description.	Extent.		Upset price per acre, Rs.
					A. R. P.	per acre, Rs.	
2616½	Udahentennawatta	..	Kirihatana Arachchiya	.. Tea ..	1	3 17	15

Conditions of Sale of Lease.

- (1) The land to be leased on a ticket of occupancy terminable at one month's notice.
- (2) The rent to be revised once in five years if the lease is renewed.
- (3) No permanent building to be erected on the land.

Further information regarding the lease can be obtained from the Government Agent, Kandy. The plan can be seen at the Kandy Kachcheri.

Colonial Secretary's Office,
Colombo, November 14, 1918.

R. E. STUBBS,
Colonial Secretary.

LAND SALES IN THE SOUTHERN PROVINCE.

THE Government Agent, Southern Province, Galle, is prepared to receive on or before January 31, 1919, at the Galle Kachcheri, written applications for the lease in perpetuity from March 18, 1919, of the under-mentioned portions of Crown land to be planted with coconuts, rubber, tea, or other produce. No such application will be entertained unless the applicant gives his full name and address, and until he makes with the Government Agent a deposit of survey fees as noted against each lot. Such deposit will not be returned until the lease of the land has been sold, or until it has been decided by the Government Agent that it will not be sold.

On Tuesday, February 18, 1919, at 1 P.M., at Galle Kachcheri, the sale of the lease will be put up to auction in accordance with the regulations of Government regarding the lease of Crown lands, but the bidding shall be confined to the original applicant and those other applicants whose applications shall have been made in the manner above specified.

The conditions of lease are obtainable on application from the Government Agent.

Twenty allotments of land situated in the villages noted below in Gangaboda pattu of the Galle District, Southern Province.

Lot.	Name of Land.	Description.	Extent.	Rent for each		Survey fees per acre or part of an acre.	Upset premium per acre.
				of the first 6 years per acre.			
				Rent for each of the remaining 24 years per acre.	per acre.		
			A. R. P.	Rs. c.	Rs. c.	Rs. c.	Rs. c.
2	Kawadelladuwegodabedda	.. High jungle ..	2 0 8 ..	1 0 ..	3 50 ..	4 0 ..	7 0
		Preliminary plan 10,816. Situation—Urala.					
3	Pambahenakanda-addara <i>alias</i> Akulahena	.. Jungle ..	19 2 38 ..	2 10 ..	7 35 ..	3 0 ..	10 0
		Preliminary plan 10,833. Situation—Urala.					
1	Millagahaduweatmaga <i>alias</i> Lehu-walakumburegoda	.. Jungle ..	1 0 17 ..	1 30 ..	4 55 ..	5 0 ..	9 0
2	Do. do. ..	0 0 13 ..	(Reservation; will not be leased.)			
3	Do. do. ..	1 0 24 ..	1 30 ..	4 55 ..	5 0 ..	9 0
5	Lehuwalakumburegoda-addara	.. do. ..	4 3 22 ..	1 30 ..	4 55 ..	4 0 ..	8 0
6	Lehuwalakumburegoda	.. do. ..	0 1 15 ..	(Reservation; will not be leased.)			
7	Do. do. ..	2 0 4 ..	1 30 ..	4 55 ..	4 0 ..	8 0
		Preliminary plan 10,842. Situation—Baddegama East.					
4	Gurubebilakanda	.. Jungle and water-course ..	0 3 12 ..	(Reservation; will not be leased.)			
5	Do. Jungle ..	1 1 4 ..	1 60 ..	5 60 ..	5 0 ..	10 0
6	Do. Footpath and jungle ..	0 1 0 ..	(Reservation; will not be leased.)			
7	Do. Jungle ..	3 1 38 ..	1 60 ..	5 60 ..	4 0 ..	9 0
8	Do. Deniya ..	0 1 32 ..	(Will be leased with lot 7.)			
9	Do. Water-course and jungle ..	0 3 24 ..	(Reservation; will not be leased.)			
10	Do. Jungle ..	3 2 38 ..	1 60 ..	5 60 ..	4 0 ..	9 0
11	Do. do. ..	0 3 1 ..	(Will be leased with lot 10.)			
		Preliminary plan 10,871. Situation—Gonalagoda.					
1	Tiruwanaketiya	.. High jungle ..	2 0 6 ..	0 90 ..	3 15 ..	4 0 ..	7 0
		Preliminary plan 10,892. Situation—Etkandura.					
1	Gonaelluhena or Milla-attewaladeniya	.. High jungle ..	2 0 13 ..	1 20 ..	4 20 ..	4 0 ..	8 0
2	Gonaelluhena or Milla-attewalalangamanana	.. do. ..	1 0 6 ..	(Will be leased with lot 1.)			
		Preliminary plan 10,893. Situation—Etkandura.					
1	Pashaulgodella	.. Manana ..	2 3 26 ..	1 10 ..	3 85 ..	4 0 ..	7 50
		Preliminary plan 10,921. Situation—Agaliya.					
1	Mottakanda	.. Forest ..	18 1 4 ..	1 60 ..	5 60 ..	3 0 ..	8 0
		Situation—Diviture.					
2	Mottakanda	.. Forest ..	1 3 0 ..	(Will be leased with lot 1.)			
3	Do. do. ..	0 0 14 ..	(Reservation; will not be leased.)			

Situation—Agaliya.

Lot.	Name of Land.	Description.	Extent. A. R. P.	Rent for each		Survey Fees per acre or part of an acre.	Upset premium per acre.
				of the first 6 years per acre.	of the remain- ing 24 years per acre.		
4	Mottakanda Forest ..	1 2 38
(Will be leased with lot 1.)							
Preliminary plan 10,950. Situation—Baddegama East.							
2	Ketaoluweudumulleowita	.. Owita ..	51 2 21	..	2 60	9 10	3 0 .. 11 0
Preliminary plan 10,985. Situation—Boralukada.							
1	Pambeheha Forest ..	3 0 23	..	1 40	4 90	4 0 .. 8 50

Lot 2 in preliminary plan 10,950 is situated about $\frac{2}{3}$ of a mile to the north of the 2nd milepost on the Ganegama-Wanduramba road.

Colonial Secretary's Office,
Colombo, November 19, 1918.

R. E. STUBBS,
Colonial Secretary.

NOTICE is hereby given that on Tuesday, January 7, 1919, at 1 P.M., the Government Agent, Southern Province, will put up to auction, at his office at the Galle Kachcheri, the right to dig for plumbago in the under-mentioned Crown lands in the Galle District, and supposed to contain plumbago, for a period of five years on the following conditions:—

(a) The lease will include the right of mining for plumbago only, and will be for a period of five years only at the yearly ground rent of Rs. 10 per acre per annum, and subject to the covenants and conditions as sanctioned by Government, copy of which can be obtained at the Kachcheri. The highest bidder for the lease of the under-mentioned allotments shall be the purchaser, provided that the price offered by him amounts at least to the upset price as stated against the lot in column 4.

(b) No bidding shall be finally accepted unless the person making the same shall, on being declared the highest bidder, immediately pay to the Government Agent a deposit of 10 per cent. on the amount of bidding, whether he has made a previous deposit or not, and also unless the said person shall, on being declared the highest bidder as aforesaid, sign the above-mentioned conditions of sale.

(c) The purchaser shall pay to the Government Agent within one month of the date of sale the balance of the purchase money, and in failure thereof the purchase shall be considered void, and deposit of 10 per cent., together with any other sum paid on account of the land, shall be forfeited.

(d) On payment to the Government Agent within the time specified of the whole of the purchase money, the Government Agent will grant to the purchaser a lease in the approved form, and the purchaser shall at the same time execute and deliver to the Government Agent a duplicate of such lease.

(e) Should any error or mistake hereafter appear in the description and admeasurement of the said lands, the purchaser will not be entitled to claim any compensation or abatement of the price in respect thereof.

(f) The fee for the preparation of the lease is 4 per cent. of purchase money, not exceeding Rs. 20, and must be paid on day of sale.

(g) Full value of timber and fuel must be paid on date of sale.

(h) The pits opened should be filled up on termination of the lease.

Hinidum Pattu.

Village—Tawalama.

Lot.	Name of Land.	Value per acre, Rs.
2	Do. ..	100
3	Do. ..	100
4	Do. ..	100

(Extent: 1 acre.)

The Kachcheri, T. GOONETILLEKE,
Galle, November 18, 1918. for Government Agent.

Crown lands in the Galle District, and supposed to contain plumbago, for a period of five years on the following conditions:—

(a) The lease will include the right of mining for plumbago only, and will be for a period of five years only at the yearly ground rent of Rs. 10 per acre per annum, and subject to the covenants and conditions as sanctioned by Government, copy of which can be obtained at the Kachcheri. The highest bidder for the lease of the under-mentioned allotments shall be the purchaser, provided that the price offered by him amounts at least to the upset price as stated against the lot in column 4.

(b) No bidding shall be finally accepted unless the person making the same shall, on being declared the highest bidder, immediately pay to the Government Agent a deposit of 10 per cent. on the amount of bidding, whether he has made a previous deposit or not, and also unless the said person shall, on being declared the highest bidder as aforesaid, sign the above-mentioned conditions of sale.

(c) The purchaser shall pay to the Government Agent within one month of the date of sale the balance of the purchase money, and in failure thereof the purchase shall be considered void, and deposit of 10 per cent., together with any other sum paid on account of the land, shall be forfeited.

(d) On payment to the Government Agent within the time specified of the whole of the purchase money, the Government Agent will grant to the purchaser a lease in the approved form, and the purchaser shall at the same time execute and deliver to the Government Agent a duplicate of such lease.

(e) Should any error or mistake hereafter appear in the description and admeasurement of the said lands, the purchaser will not be entitled to claim any compensation or abatement of the price in respect thereof.

(f) The fee for the preparation of the lease is 4 per cent. of purchase money, not exceeding Rs. 20, and must be paid on day of sale.

(g) Full value of timber and fuel must be paid on date of sale.

(h) The pits opened should be filled up on termination of the lease.

Bentota-Walallawiti Korale.

Preliminary plan 10,640. Village—Hattaka.

Lot.	Name of Land.	Extent. A. R. P.	Value
			per acre, Rs.
3	Managewattemanana or Gulana-kandachena	1 0 10	500
5	Puswelgodakanda <i>alias</i> Manage-addara	1 0 1	500
Preliminary plan 8,768. Village—Hattaka.			
26093	Indikanda ..	1 0 0	500
26094	Do. ..	1 0 23	500
26095	Do. ..	2 2 12	500
26096	Do. ..	1 0 22	500
26097	Do. ..	1 0 33	500
26098	Do. ..	1 2 8	500
26099	Do. ..	0 3 18	500
26100	Do. ..	1 2 0	500
26101	Do. ..	1 2 0	500
26102	Do. ..	1 1 28	500

The Kachcheri,
Galle, November 18, 1918.

T. GOONETILLEKE,
for Government Agent.

NOTICE is hereby given that on Tuesday, May 6, 1919, at 1 P.M., the Government Agent, Southern Province, will put up to auction, at his office at the Galle Kachcheri, the right to dig for plumbago in the under-mentioned

NOTICE is hereby given that on Thursday, May 8, 1919, at 1 P.M., the Government Agent, Southern Province, will put up to auction, at his office at the Galle Kachcheri, the right to dig for plumbago in the under-mentioned Crown lands in the Galle District, and supposed to contain plumbago, for a period of five years on the following conditions:—

(a) The lease will include the right of mining for plumbago only, and will be for a period of five years only at the yearly ground rent of Rs. 10 per acre per annum, and subject to the covenants and conditions as sanctioned by Government, copy of which can be obtained at the Kachcheri. The highest bidder for the lease of the under-mentioned allotments shall be the purchaser, provided that the price offered by him amounts at least to the upset price as stated against the lot in column 4.

(b) No bidding shall be finally accepted unless the person making the same shall, on being declared the highest bidder, immediately pay to the Government Agent a deposit of 10 per cent. on the amount of bidding, whether he has made a previous deposit or not, and also unless the said person shall, on being declared the highest bidder as aforesaid, sign the above-mentioned conditions of sale.

(c) The purchaser shall pay to the Government Agent within one month of the date of sale the balance of the purchase money, and in failure thereof the purchase shall be considered void, and deposit of 10 per cent., together with any other sum paid on account of the land, shall be forfeited.

(d) On payment to the Government Agent within the time specified of the whole of the purchase money, the Government Agent will grant to the purchaser a lease in the approved form, and the purchaser shall at the same time execute and deliver to the Government Agent a duplicate of such lease.

(e) Should any error or mistake hereafter appear in the description and admeasurement of the said lands, the purchaser will not be entitled to claim any compensation or abatement of the price in respect thereof.

(f) The fee for the preparation of the lease is 4 per cent. of purchase money, not exceeding Rs. 20, and must be paid on day of sale.

(g) Full value of timber and fuel must be paid on date of sale.

(h) The pits opened should be filled up on termination of the lease.

Wellaboda Pattu.

Preliminary plan 10,546. Village—Batapola.

Lot.	Name of Land.	Extent per acre,		Value Rs.
		A.	R. P.	
5	Batakele ..	1	0 0	250
	Preliminary plan 9,527. Village—Batapola.			
2431	Doloshaulkelemanana ..	3	3 13	200
	Preliminary plan 9,247. Village—Hikkaduwa.			
1444	Kotuduwa ..	0	3 14	500
1445	Do. ..	1	0 4	500
1446	Do. ..	0	3 24	500
1447	Do. ..	0	3 19	500
1448	Do. ..	0	3 38	500
1449	Do. ..	0	3 27	500
1450	Do. ..	0	3 9	500
1451	Do. ..	1	0 7	500
1452	Do. ..	1	1 12	500
1453	Do. ..	1	2 26	500
1454	Do. ..	1	1 35	500
1455	Do. ..	1	1 38	500
1456	Do. ..	1	2 14	500
1457	Do. ..	1	0 13	500

The Kachcheri,
Galle, November 18, 1918.

T. GOONETILLEKE,
for Government Agent.

LAND SALES IN THE NORTHERN PROVINCE.

It is hereby notified that land sale No. 879, Northern Province, fixed for December 10, 1918, at Mullaitivu, and published in the *Ceylon Government Gazette* No. 6,973 of October 25, 1918, has been postponed to January 10, 1919.

Jaffna Kachcheri,
November 11, 1918.

P. C. NICHOLAS,
for Government Agent.

LAND SALES IN THE PROVINCE OF UVA.

No. 1,309, P. of U.—On Wednesday, January 29, 1919, at 12 noon, the Government Agent for the Province of Uva will put up for lease, at his office in Badulla Kachcheri, the under-mentioned portions of Crown land, on the terms authorized by Government. Two allotments of land situated in the Yatikinda division of the Badulla District of the Province of Uva.

Preliminary plan 2,017. Village—Kanhela in Passara korale of Yatikinda division.

Lot.	Name of Land.	Description.	Extent.	
			A.	R. P.
2	Bandigodepatana	Patana ..	15	0 3
4	Do.	Patana contains a few cinchona trees	0	2 3

Conditions of Lease.

(a) The lease of the lots shall be granted in perpetuity.

(b) The premium on the lots shall be Rs. 88 and Rs. 7.50 respectively.

(c) The annual rent of the lots shall be Rs. 2.50 per acre or fraction thereof per annum.

(d) The annual rent for the first six years shall be at the rate of one-third of the full amount.

(e) No building shall be erected without the permission of the Government Agent.

(f) Any building or buildings erected without the permission of the Government Agent or contrary to the conditions shall be the property of the Crown.

(g) Permission shall only be granted for the erection of such buildings which are necessary for tea cultivation.

(h) The lots shall be used for tea cultivation only.

(i) The lessee shall be bound to plant the land to the extent of one-tenth in each of the first five years of the lease and of a further fourth within the next five years. For non-compliance of this condition the whole area of the lease, except the portion actually cultivated, shall become liable to the payment of double rent.

(j) The rent shall be subject to revision at intervals of thirty years. The rent shall not be increased by more than 50 per cent. of the rent for the previous 30-year period.

(k) The lessee shall not assign the lease or transfer any right or interest, or subject the whole or any portion of the land leased, without the previous consent in writing of the lessor.

Further conditions regarding the lease of the above lots can be obtained from the Government Agent, Province of Uva, and plans from the Surveyor-General.

Colonial Secretary's Office,
Colombo, November 18, 1918.

R. E. STUBBS,
Colonial Secretary.

No. 1,310, P. of U.—On Monday, January 6, 1919, at 12 noon, the Government Agent for the Province of Uva, will put up for lease, at his office in Badulla Kachcheri, the under-mentioned portion of Crown land, on the terms authorized by Government. An allotment of land situated in the Udukinda division of the Badulla District of the Province of Uva.

Preliminary plan 1,987.

Village—Haputalegama in Mahapalata korale of Udukinda division.

Lot.	Name of Land.	Description.	Extent.	
			A. R. P.	
1	Dambaketiyeapatana <i>alias</i> Kadawatakandepatana	Patana ..	7	0 10

Conditions of Lease.

(a) The lease of the land shall be granted in perpetuity at the upset price of Rs. 56 as premium, subject to a rental of Rs. 3 per acre or fraction thereof per annum.

(b) The annual rent for the first six years shall be at the rate of one-third of the full amount.

(c) No building shall be erected without the permission of the Government Agent.

(d) Any building or buildings erected without the permission of the Government Agent or contrary to the conditions shall be the property of the Crown.

(e) Permission shall only be granted for the erection of such buildings which are necessary for planting timber trees.

(f) The land shall be used for planting timber trees.

(g) The lessee shall be bound to plant the land to the extent of one-tenth in each of the first five years of the lease and of a further fourth within the next five years. For non-compliance of this condition the whole area of the lease, except the portion actually cultivated, shall become liable to the payment of double rent.

(h) The rent shall be subject to revision at intervals of thirty years. The rent shall not be increased by more than 50 per cent. of the rent for the previous 30-year period.

(i) The lessee shall not assign the lease or transfer any right or interest, or subject the whole or any portion of the land leased, without the previous consent in writing of the lessor.

Further conditions regarding the lease of the above lot can be obtained from the Government Agent, Province of Uva, and plan from the Surveyor-General.

Colonial Secretary's Office,
Colombo, November 19, 1918.

R. E. STUBBS,
Colonial Secretary.

No. 1,311, P. of U.—On Monday, January 6, 1919, at 12 noon, the Government Agent for the Province of Uva will put up to auction, at his office in Badulla, the under-mentioned portions of Crown land, on the terms authorized by Government. Thirty allotments of land situated in the Udukinda, Yatikinda, Buttala, Wiyaluwa, and Wellawaya divisions of the Badulla District of the Province of Uva.

Preliminary plan 1,987. Village—Haputalegama in Mahapalata korale of Udukinda division. Applicant—Nil.

Lot.	Name of Land.	Name of Claimant.	Description.	Extent.		Upset price per acre, Rs.
				A. R. P.		
2	Dambaketiyyedeniya	Crown ..	Doniya, land to be reserved, as it is the source of a kandura	0	3 28	—*

Preliminary plan 1,946. Village—Kanhela in Passara korale of Yatikinda division. Applicant—Nil.

1	Gonakele estate	Crown land, encroached upon by Mr. J. J. Robinson	Tea 10 to 15 years old	0	1 6.34	600†
2	Do.	do.	do.	0	0 4.34	600†
4	Weliwatta	Crown land, encroached upon by Peruma Pullay of Passara	Native garden	0	0 6.43	150†
8	Do.	Crown land, encroached upon by Don Arnolis Silva	Chena, contains a house	0	0 11.31	—*
9	Do.	Crown	Waste land	0	0 6.68	—*
10	Do.	do.	Waste land, contains an ambalam and a coconut tree	0	0 9.12	—*
11	Do.	do.	Patana and waste land, contains a gala	0	0 23.96	—*
13	Do.	do.	Patana, contains a plantain tree and a portion of the P. W. D. overseer's quarters	0	0 2.93	—*

Preliminary plan 2,010. Village—Wedikumbura in Buttala-Wedirata korale of Buttala division. Applicant—D. M. H. Banda of Siyambalanduwa school.

1	Telambugahawatta <i>alias</i> Burutagahawatta	Crown	Chena, contains 1 satinwood tree, 1 telambu tree, 1 suriya tree, and kolon trees	0	3 36	25
2	Do.	do.	Chena, contains 1 lime tree, reservation for Gansabhawa road	0	0 33	—*

Preliminary plan 1,982. Village—Bokanoruwa in Wiyaluwa korale of Wiyaluwa division.

Applicant—Mr. R. B. Jamieson.

1	Ellaketiyyagodamuduna <i>alias</i> Galpilalangahehenyaya	Ritigahaellegedera Huduhamy, Punchirala, Kuma, Mutumenika, Appuhamy, Kiriwante, Siyatu, and Tissahamy, ex-Gamarala	Chena	25	1 32	—*
2	Do.	do.	do.	23	0 3	—*
3	Do.	do.	Chena, reservation for kandura	2	2 36	—*
4	Do.	do.	Chena	5	0 32	—*
5	Do.	Ritigasellegedera Huduhami, Punchirala, and the Ouvah Ceylon Estates Co., Ltd.	Vegetable garden, contains cooly lines	1	0 28	50
6	Do.	Ritigasellegedera Huduhami and Punchirala	Vegetable garden, reservation for kandura	0	1 29	—*
7	Etipumalwatta	Kaduruvaill Kangany	Native garden, contains 10 jak trees about 60 year old, plantain trees, and a mud house 2 years old	1	0 27	100†

Lot.	Name of Land.	Name of Claimant.	Description.	Extent.			Upset price per acre, Rs.
				A.	R.	P.	
8	Etipumalwatta	.. Anada Kangani	.. Tea 12 years old, contains 27 jak trees 60 years old, 17 kitul trees, and a cooly line 2 years old	3	2	12	200†
9	Etipuwalkumbura	.. do.	.. Abandoned paddy field, uncultivated for 5 years	0	3	23	40
10	Etipuwalwattehana	.. do.	.. Chena, reservation for kandura	0	1	24	—*
Preliminary plan 2,002. Village—Rannanguwawa in Kandapalla korale of Wellawaya division. Applicant—R. M. B. Sinniah of Singarawatta.							
1	Achariyawalatenna alias Singarawatta alias Etambagahahena	R. M. B. Sinniah of Singarawatta	.. Contains sugar canes and vegetables	0	3	20	25
2	Achariyawalatenna alias Etambagahahena	.. do.	.. Chena and patana with scattered jungle	2	0	12	25
Applicant—Nil.							
3	Ditto alias Singarawatta	.. R. M. B. Sinniah of Singarawatta	.. Contains tea 2 to 10 years old	12	2	36	150‡
4	Achariyawalatenna	.. Crown	.. Patana, jungle, and chena, reservation for Puswel-oya	3	1	0	—*
5	Do.	.. R. M. B. Sinniah of Singarawatta	.. Patana with scattered trees	5	1	36	25
6	Do.	.. Crown	.. Patana, reservation for footpath	0	0	22	—*
Preliminary plan 1,931. Village—Kahattewela in Mahapalata korale of Udukinda division. Applicant—R. M. Sudu Banda, Registrar of Kattewela.							
4	Kirimadupola	.. Crown	.. Patana	0	2	4	50§
Final village plan 88. Village—Udalaelagama in Soranatota korale of Wiyaluwa division. Applicant—Nil.							
6†	Matithalehena alias Ridi-panawatta	S. Cornis Appu of Medithale	.. Contains two houses 30 to 41 years old	0	2	21	50‡
Preliminary plan 1,993. Village—Medawela East in Passara korale of Yatikinda division. Applicant—Nil.							
2	Beragalakapalapatana alias Beragalapatana	.. Crown	.. Patana, reservation for cart road	0	0	17	—*

* To be reserved (not for sale).

† To be sold to claimants at 60 per cent. rebate.

‡ To be sold to claimants at 90 per cent. rebate.

§ Re-advertised for sale.

Further conditions regarding the sale of the above lots can be obtained from the Government Agent, Province of Uva, and their plans from the Surveyor-General.

Colonial Secretary's Office,
Colombo, November 19, 1918.

R. E. STUBBS,
Colonial Secretary.

LAND SALES BY THE SETTLEMENT OFFICER.

SOUTHERN PROVINCE.

No. 4,841, S. O.—On Monday, January 13, 1919, and on the following days, at 9 A.M., the Land Settlement Officer will put up for sale or settlement, at Kahawatta, the under-mentioned portions of Crown land, on the terms authorized by Government. Twenty-one allotments of land situated in the West Giruwa pattu division of the Hambantota District of the Southern Province.

Block survey preliminary plan 290.—Nalagama.

Lot.	Name of Land.	Name of Claimant.	Description.	Extent.		
				A.	R.	P.
222c6	Daminiyagahakoratuwa	.. Don Andreas Dias Ratnatunga	.. Citronella	1	1	10
222c7	Avariyeheha	.. The heirs of Don Mathes Ratnatunga and others	.. Garden	2	0	33
222c8	Avariyaheha, Talahena	.. do.	.. Citronella	6	2	28
222c10	Mahaparanawatta	.. Korale Mudalige Dingihamy and another	.. do.	3	0	6
222c9	Do.	.. do.	.. do.	0	3	26
222c11	Millagahakoratuwa	.. Abraham Dias Ratnatunga	.. do.	1	1	2
222c12	Nugagahahena	.. Ranasinge Babunhamy	.. do.	1	3	3
222c13	Dematathewalekoratuwa	.. Gajaman Kankanange Savonis	.. do.	0	2	25
222c15	Wattegehena	.. Galagamage Heenappu	.. do.	3	0	27
222c16	Godellehena	.. (1) Gajaman Kankanange Savonis, (2) Abeysinghe Jayawardane Yapage Don Deonis	.. do.	7	3	34
222c17	Damaniyagahawatta	.. W. P. Don Davith	.. do.	2	0	18
222c18	Kongahakoratuwa	.. Jayasin Arachhige Don Siman	.. do.	2	0	35
222c19	Bogahakoratuwa	.. Aranwela Wakkitage Dingi Appu	.. do.	1	0	9
222c20	Godellehena	.. Abraham Dias Ratnatunga	.. do.	5	0	13
222c21	Do.	.. The heirs of Don Mathes Ratnatunga	.. do.	6	3	34
222c23	Bogahamandiya	.. Palliyeguruge Allias Appu of Kahawatta	.. do.	1	2	17
222c24	Amukkanwalemahahena	.. Ramasinge Babunhamy and others	.. do.	3	0	13
222c25	Milagahahena	.. The heirs of Don Mathes Ratnatunga	.. do.	1	2	29
222c26	Milagashena	.. Ramasinge Babunhamy and another	.. do.	1	3	7
222c27	Kongahawatta	.. Ramasinge Don Dionis	.. do.	1	0	22
228c	Mahaparanawatta	.. Abraham Dias Ratnatunga	.. do.	0	3	8

Upset price at Rs. 15 to Rs. 50 per acre. Further information regarding these lands can be obtained from the Land Settlement Officer, and plans of them from the Surveyor-General.

Colonial Secretary's Office,
Colombo, November 18, 1918.

R. E. STUBBS,
Colonial Secretary.

No. 4,843, S. O.—On Wednesday, January 15, 1919, and on the following days, at 9 A.M., the Land Settlement Officer will put up for sale or settlement, at Kahawatta, the under-mentioned portions of Crown land, on the terms authorized by Government. Twenty-one allotments of land situated in the West Giruwa pattu division of the Hambantota District of the Southern Province.

Block survey preliminary plan 290.—Nalagama.

Lot.	Name of Land.	Name of Claimant.	Description.	Extent.		
				A.	R.	P.
222V	Galwanchena	Don Dias	Citronella	0	2	13
222W	Panikolchena	Liyagama Kankanage Don Pedro	do.	1	2	39
222X	Panikolchena	do.	do.	5	1	1
222Y	Kadurugasyaya	Don Dias	do.	1	3	6
222Z	Angunuwelchena	Abeysinghe Jayawardane Yapage Don Dionis and others	do.	2	1	12
222AA	Neraluwachena	do.	do.	2	2	31
222AB	Dodangachena	Wickremasekera Heellege Don Mathes	do.	2	0	32
222AC	Do.	Punhibaba of Beliatta and Wickremasekera Heellege Don Mathes	do.	3	3	23
222AD	Do.	Jayasinghe Arachchige Don Andiris	do.	0	3	30
222AF	Ambagahawatta	Walagama Kodituwakkuge Bilinduhamy	do.	1	2	35
222AJ	Do.	Hatharasin Arachchige Don Bastian and Lamakotnango Nonis and others	do.	4	0	27
222AK	Welangahawatta	The heirs of Pattiniamy of Beliatta and Wickremasekera Heellege Don Andiris	do.	3	3	11
234	Wewegilma	Crown	Low jungle	0	3	22
234D	Nindemandiya	Abeysinghe Jayawardane Yapage Don Dionis and others	Chena	1	3	29
245	Galwanekoratuwa	Vidana Patiranage Denishamy	Garden	0	2	2
277A	Bogahachena	Lokuhewagamage Juwanis Appu	Citronella	0	2	34
277A1	Do.	Ruwan Patiranage Don Andiris	do.	0	2	5
277A2	Bogahachena	S. G. Don Hendrick and Ruwan Patiranage Don Andiris	Chena	0	3	26
277A3	Do.	R. M. P. Don Andris	Waste land	1	1	4
277A4	Welihenepitakoratuwa alias Bogahachena	Rajapaksa Munasin Patiranage Don Andris and Samarasekera Vidana Patiranage Heen Appu	Chena	0	1	39
299	Bogahachawatta	Samarasingamage Don Hendrick	Garden	0	3	33

Upset price at Rs. 15 to Rs. 50 per acre. Further information regarding these lands can be obtained from the Land Settlement Officer, and plans of them from the Surveyor-General.

Colonial Secretary's Office,
Colombo, November 13, 1918.

R. E. STUBBS,
Colonial Secretary.

No. 4,843, S. O.—On Tuesday, January 14, 1919, and on the following days, at 9 A.M., the Land Settlement Officer will put up for sale or settlement, at Kahawatta, the under-mentioned portions of Crown land, on the terms authorized by Government. Twenty allotments of land situated in the West Giruwa pattu division of the Hambantota District of the Southern Province.

Block survey preliminary plan 290.—Nalagama.

Lot.	Name of Land.	Name of Claimant.	Description.	Extent.		
				A.	R.	P.
222c28	Milagachena	Ramasinge Don Dionis and Babunhamy	Citronella	1	0	24
222c29	Do.	The heirs of Don Mathes Ratnatunga	do.	1	1	14
222c30	Godallehena	Ramasinge Louishamy and others	do.	1	1	17
222c31	Alahena and Komehena	Trustees of Galwewa Temple and others	do.	7	3	6
222c32	Hamasjullehena	Blukmulekuditawakkuge Appu and others	Sweet potatoes	1	1	10
222c33	Bogahachena	The heirs of Don Mathes Ratnatunga	Citronella	7	3	32
222c34	Godallehena	Ramasinge Don Davith and another	do.	1	3	6
222c	Dodangachena	Jayasinghe Arachchige Don Andris	do.	3	1	10
222c	Do.	Gigana-achchige Appu and others	do.	2	1	18
222c	Walgamachena	Wickremasekera Heellege Kirigoris and Yapa Arachchige Balahamy and others	Chena	0	1	36
222c	Dodangachena	Abeysinghe Jayawardane Yapage Don Dionis and Wickramasekera Heellege Kirigoris	Citronella	3	1	24
222c	Welihena	Abeysinghe Jayawardane Yapage Don Dionis and others	do.	2	1	12
222c	Ketanghamandiya	(1) Abeysinghe Jayawardane Yapage Don Nikulas, (2) Nonnohamy and others	Chena and citronella	1	3	38
222c	Injiniyangakoratuwa	Abeysinghe Jayawardane Yapage Heenhami and others	Citronella	2	0	17
222c	Kongachena	Wiladdera Pansala	do.	1	0	31
222c	Rungechena	Abeysinghe Jayawardane Yapage Dingi Appu	do.	0	3	1
222c	Andagamaya walewatta	Abeysinghe Jayawardane Yapage Don Juwanis	do.	0	3	4
222a	Milagachena	(1) Jayasin Arachchige Don Janis, (2) J. A. Don Pedro	do.	1	2	23
222a	Ambalarachena	S. M. Don Janis	do.	2	3	7
222v	Galwanchena	J. M. Don Lewis	do.	2	2	13

Upset price at Rs. 15 to Rs. 50 per acre. Further information regarding these lands can be obtained from the Land Settlement Officer, and plans of them from the Surveyor-General.

Colonial Secretary's Office,
Colombo, November 13, 1918.

R. E. STUBBS,
Colonial Secretary.

No. 4,844, S. O.—On Friday, January 17, 1919, and on the following days, at 9 A.M., the Land Settlement Officer will put up for sale or settlement, at Kahawatta, the under-mentioned portions of Crown land, on the terms authorized by Government. Twenty-eight allotments of land situated in the West Giruwa pattu division of the Hambantota District of the Southern Province.

Block survey preliminary plan 290.—Nalagama.

Lot.	Name of Land.	Name of Claimant.	Description.	Extent.		
				A.	R.	P.
228A3	Kudamullehena	Samarasingam Adchchige Don Andris, Wel Vidane of Peelipotha	Citronella	0	1	25
228A4	Mitigahawatta	Kankanana Heellege Don Andris	do.	0	2	26

Lot.	Name of Land.	Name of Claimant.	Description.	Extent.		
				A.	R.	P.
328A5	Kudamulleatmaga	Hettigamage Dingi Appu	Chena	0	2	3
199F	Minipittenehena	Sampo Obeysekera	Citronella	5	2	3
199H	Karrawgahakoratuwa	K. M. Dona Gimara and Sinachige Singo Appu	Garden	1	1	16
199J	Bogahakanatta <i>alias</i> Kongahahena	Siyambalagoda Merenchige Don Janis	Citronella	1	2	15
206A	Beligahawattekebella	A. J. Y. Don Andris and others	do.	0	2	35
206B	Nugagahakoratuwa	Don Andris Abeysin Jayawardane Yapa Arachchi and others	do.	1	3	13
208	Kongahawatta	Atukorale Arachchige Senderis	do.	2	0	7
214	Godakadurugahawatta	Jayasinha Arachchige Don Pedris	do.	3	3	25
216	Dadakiriallahahena	Galgamage Davith and others	do.	3	2	4
216A	Kongahakoratuwa	Harry Dahanayake of Aggarahera	Chena	1	2	27
216B	Gamachchigedeniya	Crown	Deniya	1	0	23
222	Dodangashena	Gigana Achchige Appu and others	Citronella	1	2	31
216F	Gamachchigemulanestmaga	Crown	Low jungle	0	1	30
222B	Serugasmandiya, Welimandiya, Gedolhenekebella	do.	Citronella	11	1	12
222B1	Serugasmandiya	Kahawatte Palliyeguruge Allias Appu	Chena	2	2	24
277	Nalagama-arachchigewatta	Lokuhewagamage Don Bastian	Garden	1	0	4
277F	Do.	do.	Citronella	0	3	0
277I	Nalagama-arachchigekella	do.	do.	0	2	20
277J	Milagahawatta	S. Obeysekera	do.	0	3	32
277L	Alakoratuwa	Samarasingama Achchige Don Samel	Open land	0	1	19
277M	Do.	Tilakachcharige Baban Kira	do.	0	1	14
277N	Do.	Don Andris Amarasekera, <i>ex-Vidane</i> Arachchi, and Samarasingama Achchige Don Andris, Vel-Vidane	do.	0	3	39
277P	Lolugahawatta	Hewatantirige Siyadoris	Citronella	1	0	6
277Q	Do.	Hettiarachchige Don Lewis and Don Charles	Chena	0	0	28
349	Kongahawatta	Hewatondilage Arnolis	Vegetables	0	1	21
349A	Hikgahakoratuwa	Wirittanmullegamage Davith	do.	0	3	10

Upset price at Rs. 15 to Rs. 50 per acre. Further information regarding these lands can be obtained from the Land Settlement Officer, and plans of them from the Surveyor-General.

Colonial Secretary's Office,
Colombo, November 13, 1918.

R. E. STUBBS,
Colonial Secretary.

No. 4,845, S. O.—On Friday, January 24, 1919, and on the following days, at 9 A.M., the Land Settlement Officer will put up for sale or settlement, at Wiraketiya, the under-mentioned portions of Crown land, on the terms authorized by Government. Twenty allotments of land situated in the West Giruwa pattu division of the Hambantota District of the Southern Province.

Block survey preliminary plan 290.—Nalagama.

Lot.	Name of Land.	Name of Claimant.	Description.	Extent.		
				A.	R.	P.
95	Patenihamigewekaddehena	Don Andris Wijenayake Wanigasekera Appuhamy	Citronella	7	3	17
95A	Kongahawalehena	Jayasekera Patiranage Don Peneris	do.	7	1	8
95B	Kandegehena	Ranawira Arachchige Don Dines	do.	1	3	38
107Y	Godawanehena	Kotawila Vitanage Don Abaran	do.	5	2	16
107V	Mailagahahena	Weeratana Vidane Arachchige James Appu	Chena	5	1	21
107AA	Gilmehena	Ranaweera Arachchige Don Bastian and Samaratu Achchige Don Aberan	Citronella	10	1	33
107AB	Kongahahena	Samaratu Achchige Don Adrian and Ranaweera Arachchige Don Andris	do.	4	0	15
107	Mailagahahena, Hatharapaluhena	K. H. Danoris de Silva, applied for by Ranaweera Arachchige Don Deonis	do.	29	1	37
107U	Daminiyahena	K. H. Danoris de Silva	Chena	2	3	17
82	Godellehena	Halambage Don Bastian	do.	9	1	37
96	Masmaragahahena, Julehena	Kananke Hewage Don Danoris de Silva	Citronella	18	2	38
107W	Pangehena	(1) Samaratu Arachchige Don Lewis and others, (2) Wirasin Puransina	Chena	1	1	3
107X	Olupathketiyewewa	S. A. Don Lewis	Tank and bund	0	1	6
107R	Godawanehena, Mahahena	(1) Kankananhewage Don Danoris de Silva, (2) Helambage Baban Appu and others	Citronella	12	3	31
107T	Godakadurugahahena	Samaratu Achchige Lewishamy	Chena	3	3	35
107Q	Ketangahahena, Talgahahena	(1) Don Mathes de Silva Baboris Appuhamy, (2) Wiratana Vidane Arachchige Don Bastian	do.	7	1	12
81	Wetakoluwewalebima	Senarat Arachchige Heen Appuhamy	Garden	2	3	2
107O	Ahalamandiya	(1) Jayasin Arachchige Don Deonis, (2) Ratnayake Don Nikulas, (3) Jayasinghe Arachchige Siyadoris	Citronella	5	0	15
107M	Siyambalagahahena	Kankanane Hewage Don Danoris de Silva	Chena	6	0	12
49B	Katukurunduhena <i>alias</i> Guruwalehena	Kakande Hewage Danoris de Silva	Garden	15	2	32

Upset price at Rs. 15 to Rs. 50 per acre. Further information regarding these lands can be obtained from the Land Settlement Officer, and plans of them from the Surveyor-General.

Colonial Secretary's Office,
Colombo, November 13, 1918.

R. E. STUBBS,
Colonial Secretary.

No. 4,846, S. O.—On Saturday, January 25, 1919, and on the following days, at 9 A.M., the Land Settlement Officer will put up for sale or settlement, at Wiraketiya, the under-mentioned portions of Crown land, on the terms authorized by Government. Seventeen allotments of land situated in the West Giruwa pattu division of the Hambantota District of the Southern Province.

Block survey preliminary plan 290.—Nalagama.

Lot.	Name of Land.	Name of Claimant.	Description.	Extent.	
				A.	R. P.
76A9	Godakadurugahahena	Wiratana Vidane Arachchige Don Bastian ..	Chena ..	7	3 12
24A	Maragahahena <i>alias</i> Indihena	Thenagama vihare and Vidane Patiranage Babun Appu ..	Garden ..	1	3 12
61	Ketiwanasseghawatta	Wijetun Achchige Suwaris Appu ..	do. ..	2	3 17
69	Siyambalagahawatta ..	Jayawardane Kankanage Podi Appu ..	do. ..	0	1 37
36	Maragahawatta ..	Ratnayake Marichege Baban Appu ..	Citronella ..	2	0 32
42	Julgahawatta ..	Dedirisin Achchige Jayanhamy ..	Garden ..	1	2 23
43	Julgahawattedeniya ..	do. ..	Chena ..	0	2 6
59	Milagahawatta ..	Kalutantiri Arachchige Pinoris ..	Garden ..	1	1 16
76A14	Indiketiyelebima ..	Lokugamage Don Andris ..	Chena ..	2	0 18
90	Indiketiyewatta ..	Ditto Janis Appu ..	Garden ..	9	0 12
91	Ketangahahena ..	(1) Lokugamage Don Davith Edirisinghe, (2) ditto Heen Appu and others	Citronella ..	4	3 2
91A	Pattarwalekoratuwa ..	(1) Ditto Don Samel, (2) ditto Heen Appu ..	do. ..	3	0 13
76A12	Ketangahawatta ..	Jayasekera Kankanage Don Samel and others	Garden ..	5	0 37
76A11	Ketangahahena, Meda- hena	Lokugamage Don Peneris and others	Chena ..	3	0 35
76A10	Godellahena ..	Ditto Don Andris ..	do. ..	2	0 36
92	Japage Serugahahena	Ditto Don Davith and others	Garden ..	6	0 26
92A	Alutwatta ..	Lokugamage Samel ..	do. ..	2	3 11

Upset price at Rs. 15 to Rs. 50 per acre. Further information regarding these lands can be obtained from the Land Settlement Officer, and plans of them from the Surveyor-General.

Colonial Secretary's Office,
Colombo, November 13, 1918.

R. E. STUBBS,
Colonial Secretary.

No. 4,847, S. O.—On Thursday, January 23, 1919, and on the following days, at 9 A.M., the Land Settlement Officer will put up for sale or settlement, at Wiraketiya, the under-mentioned portions of Crown land, on the terms authorized by Government. Seventeen allotments of land situated in the West Giruwa pattu division of the Hambantota District of the Southern Province.

Block survey preliminary plan 290.—Nalagama.

Lot.	Name of Land.	Name of Claimant.	Description.	Extent.	
				A.	R. P.
31	Galkanda ..	Thenagama temple ..	Citronella ..	26	1 12
31A	Keppitiyagahahena ..	Jayawardana Gigana Kankanage Don Siman ..	do. ..	5	2 39
31D	Delunhena ..	Jayasekera Kankanage Don Deonis ..	do. ..	2	0 33
17C	Guruwalekanatta ..	Ruwanpatiranage Baba Appu ..	Garden ..	1	1 17
18A	Medawatta ..	Kumbalgoda Arachchige Guruhamy ..	Citronella ..	0	2 15
17E	Medawattemedahena ..	do. ..	Garden ..	1	1 28
13C	Galpottekoratuwa ..	Wijesin Arachchige Babahamy ..	do. ..	0	1 20
13D	Do. ..	do. ..	Citronella ..	0	1 20
199B	Mukkangewatta ..	Amarasiri Goonawardane Liyanage Don Adirian ..	do. ..	2	0 37
199C	Do. ..	Gunasekera Hatharasinge Don Pedris ..	Chena ..	0	0 12
199E	Kohombagahakoratuwa	Don Siman Jayawardane Yapa ..	Citronella ..	2	1 1
199K	Kongahahena ..	Wickramasekera Hillage Don Davith ..	do. ..	2	1 32
199M	Lolugahawatta ..	Don Dias Rajapakse, Police Officer ..	do. ..	1	2 1
199Q	Kongahakoratuwa ..	Lokuhewagamage Sadrin and Bastian ..	do. ..	2	1 5
199R	Kongahahena ..	Don Deonis Subasinghe ..	do. ..	2	1 33
199S	Thalwatta ..	Sampo Obeysekera ..	do. ..	2	0 18
200B	Milagahawatta <i>alias</i> Karagahakoratuwa	(1) Wannigamage Babunhamy, (2) ditto Bastian	Garden ..	0	2 38

Upset price at Rs. 15 to Rs. 50 per acre. Further information regarding these lands can be obtained from the Land Settlement Officer, and plans of them from the Surveyor-General.

Colonial Secretary's Office,
Colombo, November 13, 1918.

R. E. STUBBS,
Colonial Secretary.

No. 4,848, S. O.—On Thursday, January 16, 1919, and on the following days, at 9 A.M., the Land Settlement Officer will put up for sale or settlement, at Kahawatta, the under-mentioned portions of Crown land, on the terms authorized by Government. Twenty-three allotments of land situated in the West Giruwa pattu division of the Hambantota District of the Southern Province.

Block survey preliminary plan 290.—Nalagama.

Lot.	Name of Land.	Name of Claimant.	Description.	Extent.	
				A.	R. P.
277D	Mahahena ..	Don Dias Rajapaksa Munasin Patirana ..	Garden ..	1	2 15
277R	Kongahawatta ..	Lokuhewagamage Don Janis ..	Citronella ..	0	0 38
277S	Inginigahakoratuwa ..	(1) Lokuhewagamage Dingi Appu, (2) Jayasekera Hetti Arachchige Don Louis	do. ..	0	3 27
277T	Siyambalagahawatta ..	C. H. de Zilva of Tangalla ..	Chena ..	1	2 30
278B	Kappukoratuwa ..	Lokuhewagamage Don Bastian ..	Citronella ..	0	1 3
278B1	Milagahakoratuwa ..	Don Dias Rajapaksa, Police Officer ..	do. ..	1	2 34
278F	Kongahakoratuwa, Mila- gahakoratuwa	Rajapaksa Munasin Patiranage Don Hendrick ..	do. ..	1	3 21
278G	Maha-arachchigewatta ..	Don Dias Rajapaksa, Police Officer ..	do. ..	0	2 25
303	Godellehena ..	Gajaman Kankanage Savonis Appu ..	do. ..	2	3 22
303A	Hamasjulehena ..	Wickramasekera Heellege Kirigoris and another ..	do. ..	2	1 22
303C	Godellehena ..	Ramasinge Don Davith, applied for by G. K. Savonis Appu	Chena ..	0	1 6
303D	Do. ..	Punchibaba of Beliatta, applied for by G. K. Savonis Appu	Citronella ..	1	0 16

Lot.	Name of Land.	Name of Claimant.	Description.	Extent.		
				A.	R.	P.
303E	Ambagahawatta or Modera- wanegowatta	Wiladdara Temple and Hakmana Kodituwakkuge Singho Appu, applied for by G. K. Savonis Appu	Open land ..	0	2	38
303F	Do.	Wiladdara Temple ..	Citronella ..	1	0	25
307N	Indikanattewatta	Kankanana Arachchige Disan Appu ..	Garden ..	1	2	11
307o	Lolugahawatta	Wickramasekera Heellege Davith ..	do. ..	2	0	0
310	Welangahawatta	W. H. Don Andris ..	do. ..	0	1	20
310A	Kongashena	Kankanana Heellege Heen Appu and another ..	Citronella ..	0	0	16
324B	Ketangahahena	Gigana Arachchige Babehamy ..	do. ..	0	1	10
324D	Milagahawatta	Samarasin Arachchige Babunhamy ..	do. ..	0	2	36
326	Godakadurugahawatta	Samarasingam Achchige Babunhamy ..	Garden ..	3	1	33
326A	Do.	Weerasekera Arachchige Don Nicholas ..	do. ..	1	0	36
326B	Yondchigahahena	Hettigamage Dingi Appu and another ..	Citronella ..	1	1	16

Upset price at Rs. 15 to Rs. 50 per acre. Further information regarding these lands can be obtained from the Land Settlement Officer, and plans of them from the Surveyor-General.

Colonial Secretary's Office,
Colombo, November 13, 1918.

R. E. STUBBS,
Colonial Secretary.

No. 4,849, S. O.—On Friday, January 17, 1919, at 9 A.M., the Land Settlement Officer will put up for sale or settlement, at Walasmulla, the under-mentioned portions of Crown land, on the terms authorized by Government. Forty-seven allotments of land situated in the West Giruwa pattu division of the Hambantota District of the Southern Province.

Block survey preliminary plan 171.—Kanumuldeniya.

Lot.	Name of Land.	Name of Claimant.	Description.	Extent.		
				A.	R.	P.
6	Batagewatta	Denagamage Juwanisa ..	Citronella ..	0	3	22
7	Lolugahawatta	Rajamunige Menika ..	do. ..	2	1	33
8	Galwalakoratuwa	(1) Garusinge Davitha, (2) ditto Endorisa, (3) Gabbalage Kirentuwa ..	do. ..	3	2	32
9	Landewattekoratuwa	Gabbalage Kirentuwa ..	Coconut and citronella ..	3	0	34
10A	Do.	do. ..	Young coconut ..	0	1	13
11	Tennamandiyekella	(1) Ditto Dingirisa, (2) Maddumage Sinchi ..	Citronella and chena ..	1	0	35
12	Yodakandiyewatta	Applied for by Omalpage Uparisa and ditto Dowan ..	do. ..	0	3	7
16	Lawallagahakoratuwa	Gabbalage Heena ..	Young coconut and jak ..	1	2	19
18	Kotamarawehena	Kumburugamuwage Nadorisa ..	Citronella ..	0	3	7
20	Wewapurapumaditte- atmaga	Gabbalage Heena ..	Chena ..	1	0	31
66	Dekettahena	(1) Viyanahewage Adiri, (2) Kumburugamuwage Nadorisa ..	Coconut and citronella ..	0	3	9
71	Dangahawatta	Maddumage Sinchi ..	Citronella ..	2	1	14
73	Kongahawatta	Gabbalage Dingirisa ..	do. ..	2	0	4
74	Pinmandiya	Welhenage Adira ..	Ditto and plantains ..	0	3	32
77	Kongahawatta	(1) Kottege Babanisa, (2) Manatunge Danorisa ..	Garden ..	0	1	10
78	Konakandehena	Manatunge Suwarisa ..	Citronella ..	2	1	18
80	Garugahahena	Gurusinge Davitha ..	Abandoned citronella ..	1	3	11
81	Do.	Rajamunige Menika ..	do. ..	1	0	20
82	Munmandiya	Geeganage Juwanisa ..	do. ..	2	2	4
83	Galpilladeniya	Applied for by Geeganage Juwanisa and claimed by Rajapaksage Kalu Appu ..	Paddy ..	0	0	30
84	Pinwatta	Applied for by Geeganage Babanisa and claimed by ditto Juwanisa ..	Young coconut ..	2	1	37
85	Kajugahakoratuwa	Applied for by Dapanadurage Dingi and Geeganage Sadi isa ..	Citronella ..	1	0	5
86	Maragahawatta	(1) Galhodage Abaranchiya, (2) Garusinge Davith ..	Abandoned citronella ..	1	3	4
87	Horakandehena	Rajapaksage Kaluwa ..	Garden ..	2	2	28
92	Lindagawamandiya	Galappatti Arachchilage Peneris ..	Citronella ..	0	2	17
158	Nugahahawatta	(1) Kattadige Dinguruwa, (2) ditto Disanchi, (3) ditto Bancha, (4) ditto Mancha ..	Garden and sweet potato ..	2	0	7
159	Tikkiyagewatta	(1) Lokukattadige Heena, (2) Garusinge Davitha, (3) Maddumage Sinchi, (4) Kalanchige Punchi Menika, (5) Gabbalage Katira, (6) ditto Kirentuwa ..	Chena and garden ..	2	1	17
160	Do.	Kattadige Sobana ..	Garden ..	0	1	37
164	Kohombagahawatta	Geeganage Sadirisa ..	Forest and chena ..	1	1	25
165	Tennedeniya	Manatunge Suwarisa and ditto Harmanis ..	Field ..	0	1	27
166	Tennadeniyeatmaga	Manatunge Suwarisa ..	Young garden ..	0	3	14
168	Kalautuwawa	Applied for by Geeganage Babandirisa ..	Ditto and chena ..	1	1	31
170	Galpeladeniya	(1) Manatunge Suwarisa, (2) Kalanchige Sedorisa ..	Paddy ..	0	1	26
171	Murungamandiyehena	(1) Kalanchige Pinorisa, (2) Welhenage Sedorisa ..	Chena ..	2	3	19
174	Denagamagewatta	(1) Manatunge Anonchi, (2) ditto Haramanisa, (3) ditto Suwa, (4) ditto Danorisa, (5) ditto Socha, (6) ditto Nonnachi ..	Chena and garden ..	2	3	0
179	Godella	Welhenage Sedaya ..	Abandoned citronella ..	1	1	9
180	Rukattanagahawatta	Hewagamage Menika ..	do. ..	1	0	23
181	Upasakayawatta	Kattadige Dingi Naide ..	Citronella ..	1	2	32
183	Julgahawatta	(1) Gamage Migorisa, (2) ditto Bastia, (3) ditto Nado ..	Chena ..	1	3	12
184	Hewammendihena	(1) Agampodige Karonisa, (2) ditto Hena ..	Chena and citronella ..	0	1	26
186	Kongahawatta	Gamage Bilinda ..	Young coconut ..	0	1	38
208	Denagamagewatta	(1) Kattadige Dingi Naide, (2) ditto Jain ..	Garden ..	2	3	23
209	Gamagewatta	Gamage Bilinda ..	Citronella ..	0	2	15
210	Gamagewattagodella	(1) Kattadige Dingi Naide, (2) ditto Dingirisa, (3) ditto Jain ..	Young garden ..	2	2	16

Lot.	Name of Land.	Name of Claimant.	Description.	Extent.		
				A.	R.	P.
211	Landagahakoratuwa ..	Anthonige Danorisa ..	Garden ..	0	1	22
212	Ditto <i>alias</i> Maragahawatta ..	do. ..	Chena ..	1	0	32
213	Dikhenewatta ..	Mahadurage Noinsa ..	Young garden ..	0	2	15

Upset price at Rs. 15 to Rs. 50 per acre. Further information regarding these lands can be obtained from the Land Settlement Officer, and plans of them from the Surveyor-General.

Colonial Secretary's Office,
Colombo, November 13, 1918.

R. E. STUBBS,
Colonial Secretary.

No. 4,850, S. O.—On Thursday, January 16, 1919, at 9 A.M., the Land Settlement Officer will put up for sale or settlement, at Walasmulla, the under-mentioned portions of Crown land, on the terms authorized by Government. Fifty-six allotments of land situated in the West Giruwa pattu division of the Hambantota District of the Southern Province.

Block survey preliminary plan 171.—Kanumuldeniya.

Lot.	Name of Land.	Name of Claimant.	Description.	Extent.		
				A.	R.	P.
23	Wewapurapumaditte-atmaga	(1) Gabbalage Heena, (2) ditto Kirentuwa, (3) ditto Katira, (4) ditto Abarancha, (5) Garusinge Davita	Citronella ..	0	3	4
28	Galamunewatta ..	Don Davith Abyeadera Jayawickrama ..	do. ..	4	2	14
28B	Mekiliyagahawatta ..	do. ..	do. ..	0	0	35
29	Mekiliyagahadeniya ..	do. ..	Deniya ..	0	0	12
30½	Peragahamadittehena ..	do. ..	Citronella ..	0	0	38
31	Do. ..	do. ..	Chena ..	1	0	10
34	Punchipitawattemandiya	Denagamage Kiriya ..	Chena and young jak ..	1	3	28
36	Mahajulehena ..	(1) Kattadige Sinna, (2) Ehalapitiyahewage Andiris ..	Chena ..	2	2	0
38	Julehena ..	Denagamage Kiriya ..	do. ..	3	1	38
42	Andigedeniyewatta ..	Hewageegamage Dinesa ..	Citronella ..	1	1	13
44	Do. ..	Ehalapitiyahewage Menika ..	Citronella and young garden ..	2	0	17
45	Do. ..	Viyanaheewage Adiri ..	Abandoned citronella ..	0	1	36
46	Gurugewatta ..	Kumburugamage Ehalapitahewage Menika ..	Citronella ..	1	2	18
47	Gurugewattehena ..	(1) Kattadige Dolisa, (2) Ehalapitiyahewage Menika ..	Chena ..	0	3	26
48	Gurugewatta <i>alias</i> Pinna-ketiyehehena	Ehalapitiyahewage Menika ..	Citronella and coconut ..	4	0	13
49	Andigedeniyewatta ..	Viyanaheewage Adiri ..	Chena ..	2	0	24
52	Pinnaketiyehehena ..	Hewage Huratali ..	Coconut and chena ..	2	2	26
53	Iukkketiyehehena ..	(1) Gamage Bilinda, (2) Kattadige Mina, (3) applied for by D. D. A. Jayawickrama	Chena ..	3	1	23
54	Bogahahena ..	Hewaraganmunige Dingibabi of Etpitiya ..	Citronella ..	1	0	7
56	Mahahenewatta ..	(1) Ehalapitiyahewage Menika, (2) Denagamage Kiriya, (3) applied for by D. D. A. Jayawickrama	Citronella and Indian corn ..	3	2	3
61	Nugagahawatta ..	Gamage Bilinda ..	Jungle and pineapples ..	0	1	32
62	Mudanamandiyehena ..	Kalanchange Endorisa ..	Chena ..	1	2	17
64	Penikomewatta <i>alias</i> Nugagahawatta	(1) Gamage Kirihamy, (2) ditto Janda, (3) Kumburugamuwege Nadorisa	Young garden ..	4	1	17
65	Koruppewatta ..	(1) Kattadige Dolisa, (2) Kumburugamuwege Nodorisa	Citronella ..	0	3	31
112	Kongahawatta ..	(1) Ehalapitiyahewage Menika, (2) Gamage Dingira	Chena ..	0	2	17
113A	Rukattanagahawatta ..	Gamage Dingira ..	do. ..	0	2	22
121	Mahahena ..	Applied for by Denagamage Kiriya and D. D. A. Jayawickrama	do. ..	2	0	26
123	Meegahaowita ..	Applied for by D. D. A. Jayawickrama	Deniya ..	1	0	13*
124	Do. ..	do. ..	Owita ..	0	2	23
125	Elandigewatta ..	Denagamage Kiriya ..	Citronella ..	1	0	5
126	Elandigehena ..	(1) Ehalapitiyahewage Menika, (2) Agampodige Karonisa	Chena ..	0	3	17
129	Wellewatta ..	(1) Ehalapitiyahewage Menika, (2) Kumburugamuwege Nadorisa	Citronella and jungle ..	0	3	36
130	Elandigewatta ..	(1) Gamage Bilinda, (2) Denagamage Adonisa	Citronella ..	4	0	39
132	Lolugahawatta ..	(1) Agampodige Karonisa, (2) Hahewage Elisa	do. ..	2	2	15
138	Marawehena ..	Ehalapitiyahewage Menika ..	Chena ..	0	1	10
139	Do. ..	(1) Denagamage Adorisa, (2) Gamage Suwarisa of Narawelpita	Citronella ..	1	2	39
142	Kottegewatta ..	(1) Gamage Bastian, (2) ditto Dingo	Chena ..	1	3	0
143	Marawehena ..	(1) Kumburugamage Sincha, (2) ditto Babachi	do. ..	1	0	12
146	Landewatta ..	Kattadige Dinguruwa ..	Young garden and chena ..	2	1	5
188	Eliokandagawawatta <i>alias</i> Dodangahamandiyewatta	Denagamage Kiriya ..	Young coconut ..	1	0	17
189	Ketakellagahawatta ..	Ditto Sabaya ..	Garden ..	0	2	33
190	Mudunamandiyekoratuwa	Ditto Sima ..	Indian corn, plantains, and coconut ..	1	0	24
191	Dodangahamandiya ..	Ditto Kiriya ..	Young coconut ..	0	3	10
192	Lindagawamandiya ..	(1) Ditto Sabaya, (2) ditto Mendirisa, (3) ditto Baiya	do. ..	1	2	13
193	Landewatta ..	Kattadige Dinguruwa ..	do. ..	0	0	23
194	Galrenahena ..	Ehalapitiyahewage Menika ..	Citronella ..	1	1	36
196	Punchiganimehena ..	Gamage Heena ..	Citronella and young coconut ..	1	3	14
197	Kadurudediyahena ..	(1) Welhenage Karonisa, (2) Kottadurage Pabila	Citronella ..	0	0	30
198	Mudunemandiya ..	(1) Denagamage Sima, (2) Kattadige Banacha	Citronella and young coconut ..	0	2	36
200	Godella ..	Nikulas Dahanayake ..	Bare land ..	0	0	13
201	Dangahakumbura ..	do. ..	Paddy ..	0	1	2

Lot.	Name of Land.	Name of Claimant.	Description.	Extent.	
				A.	R. P.
202	Serugahakoratuwa ..	Walimunige Janda ..	Garden ..	3	0 26
207	Polgasdeniya ..	(1) Kattadige Nadorisa of Peddapitiya, (2) Denagamage Sabaya ..	Citronella ..	1	1 2
259	Horagahadeniyeatmaga ..	Denagamage Kiriya ..	Citronella and distillery ..	1	0 16
261	Ketakalagahawatta ..	Kumburugamuwege Menika ..	Citronella ..	0	1 10
315	Pelawattogoda ..	Walimunige Babi ..	Abandoned garden ..	1	0 27

* Upset price at Rs. 50 per acre.

Upset price at Rs. 15 to Rs. 50 per acre. Further information regarding these lands can be obtained from the Land Settlement Officer, and plans of them from the Surveyor-General.

Colonial Secretary's Office,
Colombo, November 13, 1918.

R. E. STUBBS,
Colonial Secretary.

No. 4,851, S. O.—On Thursday, January 9, 1919, at 1 P.M., the Land Settlement Officer will put up for sale or settlement, at Matara Resthouse, the under-mentioned portions of Crown land, on the terms authorized by Government. Four allotments of land situated in the East Giruwa pattu division of the Hambantota District of the Southern Province.

Block survey preliminary plan 461.—Medadeniya.

Lot.	Name of Land.	Name of Claimant.	Description.	Extent.	
				A.	R. P.
4b1	Mahadeniyakatukumbura ..	Davith Abeysuriya ..	Paddy ..	2	3 17
4c	Do. ..	do. ..	do. ..	0	1 5
4d	Do. ..	do. ..	do. ..	0	0 19
16	Karagawewakumbura ..	Jayawardana Achchige Don Arnolis and others ..	do. ..	2	2 11

Upset price at Rs. 15 to Rs. 50 per acre. Further information regarding these lands can be obtained from the Land Settlement Officer, and plans of them from the Surveyor-General.

Colonial Secretary's Office,
Colombo, November 13, 1918;

R. E. STUBBS,
Colonial Secretary.

No. 4,852, S. O.—On Saturday, January 18, 1919, at 9 A.M., the Land Settlement Officer will put up for sale or settlement, at Walasmulla, the under-mentioned portions of Crown land, on the terms authorized by Government. Forty-eight allotments of land situated in the West Giruwa pattu division of the Hambantota District of the Southern Province.

Block survey preliminary plan 171.—Kanumuldeniya.

Lot.	Name of Land.	Name of Claimant.	Description.	Extent.	
				A.	R. P.
214	Demataketiyehena, Tummanhandiyehena ..	Mahadurage Danchiya ..	Young garden and chena ..	8	0 34
216	Tummanhandiyewatta ..	Wijemunige Sadirisa ..	Citronella ..	0	2 22
218	Denagamawatta ..	(1) Rajapaksage Madirisa, (2) Manatunga Haramanisa, (3) Kattadige Sincha, (4) Manatunge Suwarisa ..	Open land ..	0	1 26
220	Galwalehena ..	(1) Manatunge Sinna, (2) ditto Karonchi ..	Citronella and liyadda ..	3	1 11
221	Alawatta ..	(1) Kalanchige Kirigoris, (2) ditto Heen, (3) Anthonige Danorisa, (4) Rajapurage Ensa ..	Chena and plantains ..	0	3 4
223	Dikhenewatta ..	Rajapaksage Nadorisa ..	Young garden ..	2	0 7
226	Paragahawatta ..	(1) Manatunge Suwarisa, (2) ditto Danorisa, (3) ditto Haramanisa, (4) ditto Anonchi, (5) ditto Nonachi, (6) ditto Socha ..	Coconut and citronella ..	1	0 28
228	Sidiliyagewatta ..	(1) Manatunge Suwarisa, (2) Geeganage Juwanisa ..	Citronella ..	2	3 27
229	Aturamandiyehena <i>alias</i> Godellehena ..	Applied for by (1) Welhenege Sedonisa, (2) ditto Dinga, (3) ditto Dingira, (4) ditto Madirisa ..	Chena ..	0	3 8
230	Aturamandiyehena ..	do. ..	Chena and citronella ..	3	2 37
231	Batamandiyehena ..	(1) Manatunge Elisa, (2) Geeganage Babandirisa ..	Citronella ..	2	0 11
233	Hewagewatta ..	Geeganage Heena and Hewage Odirisa ..	Chena ..	1	3 20
235	Maragahawattchena ..	(1) Geeganage Rando, (2) ditto Heena, (3) ditto Mataya, (4) Manatunge Nonachi ..	Citronella ..	1	2 32
236	Hewagewatta ..	(1) Wijemunige Silinda, (2) Hewage Abdu, (3) ditto Kiriya, (4) Manatunge Suwarisa, (5) Mahadurage Tepansia ..	Chena ..	0	0 30
237	Do. ..	do. ..	do. ..	0	0 38
239	Pihimbiyagahahena ..	Manatunge Suwarisa ..	do. ..	2	2 5
241	Pihimbiyagahawatta ..	do. ..	Young garden ..	0	3 2
245	Paragahawatta ..	do. ..	do. ..	2	1 4
246	Alawatta ..	Ditto Nonacho ..	do. ..	4	2 29
246A	Do. ..	do. ..	do. ..	1	0 18
246B	Do. ..	do. ..	Jungle ..	1	0 30
247	Tiruwanekossa ..	Welhenege Juwanisa ..	Young garden ..	1	1 29
249	Tiruwanaketiyehena ..	Encroachment by Mahadurage Babune ..	Sweet potatoes ..	1	3 36
252	Demataketiya ..	(1) Mahadurage Pedirisa, (2) ditto Danchiya ..	Young garden and chena ..	4	0 25
253	Girambagahamandiya ..	Kattadige Babiyasa ..	Indian corn ..	0	3 5
267	Kapubengoda ..	Encroachment by Kuda Antonige Soiya ..	Citronella and chena ..	1	1 2
268	Denagamagewattakella ..	Denagamage Kiriya ..	Citronella ..	1	3 19
269	Arambadeniyeatmaga ..	Kattadige Babiyasa ..	Chena ..	0	1 29
271	Do. ..	do. ..	Citronella ..	1	3 35
272	Udahakoratuwa ..	Agampodige Kumandira ..	Ditto and garden ..	1	0 21
273	Gira-ambagahawattagodella ..	Encroachment by Kattadige Babiyasa ..	Jungle ..	0	3 2

Lot.	Name of Land.	Name of Claimant.	Description.	Extent.		
				A.	R.	P.
273½	Godella	Crown and Kattadige Sedirisa	Abandoned citronella	2	2	29
274	Gamagewatta	(1) Kattadige Salama, (2) Kumburugamuwege Saiya	do.	2	2	13
275	Hewagewatta	(1) Anthonige Danorisa, (2) Mahadurage Danchiya	Citronella and chena	2	3	13
279	Jayagahakoratuwa	Mahadurage Tepanisa	Citronella and sweet potatoes	1	0	27
281	Patangigaskoratuwa	(1) Ditto, (2) Anthonige Danorisa	Chena and sweet potatoes	1	0	36
285	Alawatta	Welhenage Dingiriya	Chena and young coconut	3	2	39
286	Puhugahawattekoratuwa	Manatunge Eliyasa	Young coconut	1	0	37
288	Lolugahawatta	Ditto Dowa	Chena	1	1	8
294	Gurugaharuppa	Geeganage Tomisa	Open land	0	2	22
296	Ditto and Pelawatta	Welhenage Tusain	Young garden	1	3	28
302	Manatungewatta	(1) Manatunge Eliyasa, (2) ditto Huratala, (3) ditto Dowa, (4) Kalanchige Jandirisa, (5) Geeganage Lusa, (6) Kurundu-patabendige Dondias of Tangalla	Abandoned citronella	1	3	37
307	Jayagahawatta	(1) Manatunge Eliyasa, (2) ditto Tepanisa	Garden	0	1	6
309	Galeudahena	Encroachment by Kamburugamuwege Saiya	Citronella and chena	3	1	31
310	Gamagewatta	Kattadige Salma	Garden	0	3	35
321	Punchikalaotuwa	(1) Kattadige Andiya, (2) Ehalapitiyahewage Menika	Citronella	1	0	25
328	Demataketiyehena	(1) Kattadige Danchiya, (2) Welhenage Sinna	do.	1	3	22
329	Hewagewatta	(1) Mahadurage Adorisa (2) ditto Tepanisa	Citronella and chena	7	1	25

Upset price at Rs. 15 to Rs. 50 per acre. Further information regarding these lands can be obtained from the Land Settlement Officer, and plans of them from the Surveyor-General.

Colonial Secretary's Office,
Colombo, November 20, 1918.

R. E. STUBBS,
Colonial Secretary.

No. 4,853, S. O.—On Monday, January 20, 1919, at 9 A.M., the Land Settlement Officer will put up for sale or settlement, at Walasmulla, the under-mentioned portions of Crown land, on the terms authorized by Government. Thirty-five allotments of land situated in the West Giruwa pattu division of the Hambantota District of the Southern Province.

Block survey preliminary plan 171.—Kanumuldeniya.

Lot.	Name of Land.	Name of Claimant.	Description.	Extent.		
				A.	R.	P.
377	Wewagawawatta	(1) Halowye Babi, (2) Welimunige Kiristina, (3) Koku-hennedige Don Jakoris de Silva, (4) Welimunige Janda, (5) Kumburugamuwege Naida, (6) Gamage Bastian	Citronella	4	1	29
378	Wewagawahena	(1) Gamage Batti, (2) Rubasin Kattadige Samiya, (3) Koku-hennedige Jakoris de Silva	Chena	2	2	3
459	Do.	(1) Deegalage Babinisa, (2) Rajapaksage Donhami	do.	2	1	10
460	Kapukoratuwa	Deegalage Babinisa	Young garden	0	3	12
461	Maharuppehena	Kalanchige Jandirisa	Chena	2	0	8
569	Etambagahawattekella	(1) Nammunige Migoris, (2) ditto Sanicha, (3) ditto Bulutiya	Garden	1	1	30
570	Dangahawatta	Kalanchige Babanisa	Citronella	0	2	13
659	Kongahawatta	Rajapurage Karonisa	Abandoned citronella	1	0	35
704	Sapugasareatmaga	Wijesinge Sinno Appu	Citronella	2	0	27
705	Dunumadalagahawatta	(1) Ruhunage Nikulas, (2) ditto Tinohami, (3) ditto Heen Appu	Garden	1	1	31
827	Etakomehena	Wattuhewage Babehami	Young coconut and sweet potato	1	3	1
835	Bomaluwewatta	Alutdurage Sendirisa	Coconut	0	3	32
843	Kattadigedeniyeatmaga	J. Dahanayake	Chena	0	2	5
845	Do.	do.	do.	0	3	2
850A	Dangahakoratuwa	(1) Welikumbure Kattadige Andiya, (2) Harry Alexander Dahanayake of Aggarahera, (3) James Dahanayake of Kanumuldeniya, (4) William Dahanayake of P. W. D., Colombo, (5) Sophia Dahanayake of Kanumuldeniya, (6) Dona Cornelia Dahanayake of ditto, (7) Dona Cecilina Dahanayake of Ranchagoda	Garden	0	3	36
850B	Willapattinighakoratuwa	Ditto and Enderage Sadiris	do.	0	3	25
914	Kadurugahahena	The heirs of Ekanayakage Don Nikulas and Kodituwakku Arachchige Babahami	Citronella	1	2	21
915	Do.	(1) Tuppahige Silinduhami, (2) Nettasinghe Ratnayakage James, (3) ditto Juwanis, (4) ditto Haim	Abandoned citronella	0	3	27
918	Makanduragewatta	(1) Dahanayakage Kawanihami, (2) Don Jandris Nethasin Ratnayake	Garden	1	0	23
927	Batgahahena	Don Hendrick Dias Dahanayake	Citronella	12	3	16
930	Julgahakoratuwa	Garusin Arachchige Heen Appu	Chena	1	0	3
931	Obadagewatta	(1) Maddumage Davithami, (2) Katuwanage Pinaris	Citronella	0	2	24
933	Totagamagewatta	(1) S. D. Don Bastian, (2) Sepala Dahanayake Don Nades Appuhami	Garden	0	3	19
934	Mataragehena, Dawahahena, Punchikatuimbulehena	Don Samel Dahanayake	Citronella	7	2	11

Lot.	Name of Land.	Name of Claimant.	Description.	Extent.		
				A.	R.	P.
936	Narangashena, Murutahena, Babunappuwatta, Koskabalahena, Godellehena	(1) Francis Dahanayake, (2) Don Samel Dahanayake..	Citronella	..	21	2 3
936B	Narangasmandiya	do.	Coconut	..	0	0 17
936½	Narangashena	do.	do.	..	0	0 16
937	Godellehena	Don Samel Waniganayake Yapa of Babarenda	Jungle	..	2	3 34
938	Do.	Applied for by ditto..	Citronella	..	8	1 28
939	Galwalahena	Don Hendrick Dias Dahanayake	Abandoned citronella	..	2	0 10
1016	Algiriyegehena	(1) Sepala Dahanayake, (2) Don Nadis Appuhami, (3) Samarasinghe Don Mathes	Citronella	..	1	0 18
1021	Kosruppa	(1) Don Andrayas Dahanayake, (2) Don Paul Dahanayake, (3) Don Brampy Senerat Ratnayake	Chena	..	0	3 20
1028	Pansalawatta, Ettoraman-diya	Trustees of Galtengoda Temple	Young coconut	..	1	2 27
1029	Talagahakoratuwa	Don Samel Dahanayake	Open land	..	2	2 32
1113	Ritigahahena and Galgodahena	(1) Omaru Lebbe Marikar Mariat Umma of Weligama, (2) Iariat Umma, (3) Ummu Zohora, (4) Patu Muttu Nachiar	Citronella	..	13	3 7

Upset price at Rs. 15 to Rs. 50 per acre. Further information regarding these lands can be obtained from the Land Settlement Officer, and plans of them from the Surveyor-General.

Colonial Secretary's Office,
Colombo, November 20, 1918.

R. E. STUBBS,
Colonial Secretary.

No. 4,854, S. O.—On Tuesday, January 21, 1919, at 9 A.M., the Land Settlement Officer will put up for sale or settlement, at Walasmulla, the under-mentioned portions of Crown land, on the terms authorized by Government. Fifty-six allotments of land situated in the West Giruwa pattu division of the Hambantota District of the Southern Province.

Block survey preliminary plan 171.—Kanumuldeniya.

Lot.	Name of Land.	Name of Claimant.	Description.	Extent.		
				A.	R.	P.
334	Manatungaruppa	(1) Manatunge Nigorisa, (2) Geeganage Lusa, (3) Kurundupatabendige Dondias of Tangalla	Citronella	..	0	1 37
356	Napolakossahena alias Kalaotuwawa	Welhenege Dinga	do.	..	1	3 33
358	Gihingewatta and Napelakossa	(1) Ditto Balaya, (2) ditto Dinga.	Chena	..	10	1 39
359	Digandeniya-atmaga	(1) Geeganage Lusa, (2) Manatunge Eliasa	Citronella	..	1	1 35
360	Kahapatketiya	(1) Geeganage Punchi Baba, (2) ditto Menika	Ditto and jungle	..	1	2 18
361	Kalanchigedeniyeatmaga	(1) Kalanchige Juwandirisa, (2) ditto Allisa	Citronella	..	2	0 1
362	Ketapolagodahena	Crown and Kalanchige Adiri	do.	..	0	3 11
363	Polambagahawattekella	Welhenege Subaya	Young garden	..	0	1 29
364	Gonnagahawatta	Mananage Babundirisa of Medagangoda and Hewage Kiriya	do.	..	2	0 2
365	Tanipolghakoratuwa	(1) Welhenege Tomisa, (2) Kalanchige Babanisa..	do.	..	2	0 19
366	Kalanchigeruppa	(1) Mahadurage Tepanisa, (2) Antonige Danoris, (3) Kaluarachchige Juwandirisa, (4) ditto Adiri, (5) ditto Babinisa, (6) ditto Sedaya, (7) Ellapitiyahewage Menika	Chena and citronella..	..	3	0 25
367	Kahaindutenna alias Kahainduhena	Welhenege Juwanis and Kalanchige Menika	Chena	..	4	0
368	Mahamullewattegodella	Welimunige Tikiri	Abandoned citronella	..	3	1 11
369	Malgorakamandiyehena	Kattadige Rapila	Citronella and jungle	..	2	1 38
370	Godellehena	Welhenege Sinna	Young garden	..	0	2 19
371	Ruppewattekoratuwa	(1) Kattadige Subaya, (2) ditto Rapila, (3) ditto Tepeya	Garden	..	0	2 15
384	Meegahawattekoratuwa	Wijemunidewage Dingi	Citronella	..	1	3 18
385	Goluwamuttagewatta	Elpitiyehewage Menika	do.	..	0	0 37
387	Mahamullewattegodella	(1) Kumburugamuwage Anonchi, (2) ditto Babune, (3) Alankarage Sinna	Young garden	..	2	1 18
389	Kahaindutennekoratuwa	(1) Weerappulige Suwa, (2) ditto Tatteya, (3) ditto Kira, (4) ditto Danoris, (5) ditto Adiri, (6) Welhenege Juwanisa	do.	..	1	2 14
399	Bulugahakoratuwa	Encroachment by Welhenege Wattubaba	do.	..	0	3 16
401	Bulugahahena	Welhenege Wattubaba	Citronella	..	1	2 26
434A	Kekunehena	Encroachment by Wijemunige Rupina	do.	..	1	1 17
435	Maragahawatta	Wijemunige Wattukira	Citronella and chena..	..	0	2 13
437	Masmorugahawatta alias Kekunehena	Encroachment by Wijemunige Rupina	Young garden	..	0	1 8
438	Do.	do.	do.	..	0	3 24
439	Maragahawatta	Kalanchige Juwandirisa	do.	..	1	3 5
441	Irukmandiyewatta	Manatunge Agorisa	do.	..	1	0 22
442	Kekunahena	do.	Citronella	..	0	3 24
443	Kekunahenamuduna	Encroachment by Wijemunige Rupina	Chena	..	4	1 28
444	Godavellukehena	Agampodige Rankiri	Chena and citronella..	..	2	1 36
445	Godellehena	(1) Kalanchige Samiya, (2) Rupasin Kattadige Babuwa, (3) ditto Jandirisa	Chena	..	2	3 33
446	Geeganagehena	Rupasin Kattadige Babuwa	Sweet potato	..	1	1 19

Lot.	Name of Land.	Name of Claimant.	Description.	Extent.		
				A.	R.	P.
447	Serugahahena ..	(1) Walimunige Babi, (2) Kottage Heena, (3) ditto Pinnaide	Garden ..	1	2	14
448	Serugahawatta ..	Welumunige Edo ..	do. ..	1	0	6
452	Malgashenedeniya ..	do. ..	Paddy ..	0	0	37
453	Serugahakoratuwa ..	Ditto Menda ..	Garden ..	1	3	1
463	Maharuppa ..	Kalanchige Jandirisa ..	Chena and plantains ..	1	3	29
466	Anchamunagawattedeniya ..	Rupasin Kattadige Migorisa ..	Field ..	0	0	15
473	Rukkattanagahahena ..	Welimunige Menda ..	Garden ..	3	2	29
475	Labuwalaindutenna <i>alias</i> Lolugahakoratuwa ..	Gamage Simandirisa and Kalanchige Babinisa ..	Citronella ..	1	1	21
476	Godawellankehena ..	do. ..	Young coconut ..	3	0	34
479	Maramandiyawatta ..	Rupasin Kattadige Babundirisa ..	Coconut and citronella ..	1	3	37
481	Nugagahakoratuwa ..	Wijemunige Sugatiya ..	Young coconut ..	0	2	21
482	Talachenadeniya and Iriyagahadeniya ..	Ditto Sugatiya and Welikumburekattadige Heena	Paddy ..	1	1	37
483	Iriyagahadeniyeatmaga ..	Wijemunige Sugatiya ..	Young coconut and jak ..	0	1	30
484	Kendeketiyyetenna <i>alias</i> Talahenaladeniyeatmaga ..	(1) Welhenegge Buriya, (2) ditto Endorisa, (3) ditto Samiya	Citronella and chena ..	2	0	38
485	Ditto <i>alias</i> Talhene-elewatta ..	Wijemunige Silinda ..	Young garden ..	3	2	33
487	Talhenewatta ..	do. ..	do. ..	0	1	34
489	Talhene-elewatta ..	Ditto Rana ..	Open land ..	0	1	0
491	Jambaiarehena ..	Ditto Menika ..	Citronella and chena ..	1	0	36
540	Unapanduragawawatta ..	Wijemunige Addu and Rajapurage Rodda	Citronella ..	1	2	9
546	Karagahagawa-atmaga ..	Welhenegge Samiya ..	Chena ..	0	2	11
547	Karagahagawakella ..	Rupasin Kattadige Janda ..	Young garden ..	0	3	31
549	Karagahagawahena ..	Welhenegge Buriya ..	do. ..	0	2	34
551	Kirimadupolehena ..	Wijemunidurage Kiriya ..	Chena ..	0	1	23

Upset price at Rs. 15 to Rs. 50 per acre. Further information regarding these lands can be obtained from the Land Settlement Officer, and plans of them from the Surveyor-General.

Colonial Secretary's Office,
Colombo, November 20, 1918.

R. E. STUBBS,
Colonial Secretary.

No. 4,855, S. O.—On Wednesday, January 22, 1919, at 9 A.M., the Land Settlement Officer will put up for sale or settlement, at Walasmulla, the under-mentioned portions of Crown land, on the terms authorized by Government. Fifty allotments of land situated in the West Giruwa pattu division of the Hambantota District of the Southern Province.

Lot.	Name of Land.	Name of Claimant.	Description.	Extent.		
				A.	R.	P.
Block survey preliminary plan 171.—Kanumuldeniya.						
552	Kirimadupolehena ..	Kalanchige Sadaya ..	Citronella ..	2	2	3
554	Nalugahawatta ..	Elhenegge Samiya ..	do. ..	0	3	35
556	Bogahakoratuwa ..	Balakattadige Rain ..	Garden ..	0	1	28
557	Talagahakoratuwa ..	(1) Kalanchige Sedeya, (2) ditto Babinisa	Chena ..	0	2	20
558	Landagawawatta ..	Balakattadige Rain ..	Garden ..	0	1	21
559	Talagahawatta ..	Kalanchige Babanisa ..	Citronella ..	1	0	32
560	Rukkattanagahakoratuwa ..	Rajapaksage Kaluwa ..	Young garden ..	1	0	35
561	Liyanagahamandiya ..	Ditto Danorisa ..	do. ..	1	2	29
562	Liyanagahahena <i>alias</i> Rukattanahena ..	Rupasin Kattadige Babuwa ..	Chena ..	2	1	38
563	Rukattanahena or Katakalahena ..	Rupasin Kattadige Babuwa ..	Citronella ..	0	1	8
573	Bakmigahahena ..	Kalanchige Tikka ..	Chena ..	3	1	26
574	Puwakgahamandiya <i>alias</i> Mekiligahawatta ..	(1) Rajapaksage Siyadoris, (2) ditto Kiri Menika	Jak and arecanut ..	1	0	19
575	Maragahahena ..	Rupasin Kattadige Babundirisa ..	Chena ..	3	3	4
576	Moderawanewatta ..	Agampodige Babuna ..	Citronella ..	1	3	7
576A	Do. ..	do. ..	Young garden ..	1	0	27
577	Moderawanayagewatta ..	Kalanchige Dondirisa ..	Garden ..	0	3	16
580	Sapugahawatta <i>alias</i> Gonnagahawatta ..	Welimunige Babanda ..	Citronella and coconut ..	1	0	21
581	Maramandiyawattekoratuwa ..	Welhenegge Samiya ..	Abandoned citronella ..	0	3	16
582	Embulkomegawahena ..	Rupasin Kattadige Kira ..	Citronella ..	0	3	20
583	Mukalanhena ..	Crown ..	Chena ..	2	0	8
584	Mukanhena <i>alias</i> Bogahahena ..	Crown and Rajamunige Rana ..	do. ..	2	3	39
585	Unapanduragawahena ..	(1) Wijemunige Adu, (2) ditto Rana, (3) Rajapurage Rodda	Citronella ..	2	1	37
586	Nibiriyadeniyeatmaga ..	Wijemunige Migorisa ..	do. ..	0	1	7
587	Ganhewagewattekella ..	Meegaha Kandurage Disanchi ..	Chena ..	3	1	17
639	Nihiriyaeriyeatmaga ..	Wijemunige Sabaya ..	Garden ..	0	2	36
640	Do. ..	Rajapurage Rodda ..	Citronella ..	0	2	33
641	Do. ..	Ditto and (1) Wijemunige Abeya, (2) ditto Dingi	Garden ..	2	0	34
642	Mukalanhenawatta ..	Wijemunige Sugatiya ..	do. ..	1	1	3
643	Mukalanhenadeniya ..	do. ..	Paddy ..	0	0	17
644	Mukalanhena ..	Ditto and Rupasin Kattadige Kira ..	Garden ..	0	2	26
645	Dangahawatta ..	Wijemunidurage Dina ..	do. ..	1	2	39
646	Dawatahena ..	(1) Wijemunige Agorisa, (2) Wijemunidurage Davia, (3) Rupasin Kattadige Babuna, (4) ditto Babana, (5) ditto Babundirisa, (6) ditto Kira	Citronella ..	2	0	12

Lot.	Name of Land.	Name of Claimant.	Description.	Extent.		
				A.	R.	P.
647	Sapugahawattekella	(1) Ditto Babana, (2) ditto Babandirisa, (3) ditto Kironisa	Citronella	1	0	33
648	Dangahawattehena	(1) Welhenege Balaya, (2) Gabbalage Eliyasa	do.	0	3	15
649	Udadeniyeweleatmagehena	Gabbalage Eliyasa	do.	1	1	2
653	Pettaradeniyeatmaga	Rupasin Kattadige Babinisa	Garden	0	2	22
654	Maragahawatta	Ditto Babundirisa	do.	1	0	2
662	Ilukketiyewattedeniya	Mahadurage Mina	Deniya	0	1	18
663	Siyambalagahawattedeniya	Wijemunige Juliya	do.	0	0	31
669	Lindegawawatta	Wijemunidurage Tikira and ditto Daviya	Garden	2	3	6
670	Kapukoratuwahena	Rupasin Kattadige Babanisa	Citronella	0	3	21
671	Kattadigewatta	Rupasin Kattadige Kurusa and Babana	Chena	0	2	9
672	Godellehena <i>alias</i> Uduwatta	(1) Ditto Babuna, (2) Rajapurage Karonisa	Citronella	1	2	5
673	Indigahamuduna	(1) Rupasin Kattadige Kiribaba, (2) ditto Saima, (3) Wijemunige Agorisa	Abandoned citronella	0	2	18
674	Kapukoratuwemandiya	(1) Rupasin Kattadige Babuna, (2) ditto Saima, (3) Wijemunidurage Heen Hami	do.	0	2	13
677	Basiyahena	Ditto Suwarisa	Citronella and chena	2	3	3
678	Basiyahena-atmaga <i>alias</i> Ketakalagahawatta	Wijemunige Tikira and Rupasin Kattadige Babundirisa	Chena	1	0	9
680	Pallemulanemaragahawatta	(1) Wijemunige Tikira, (1) Wijemunidurage Dina	Citronella	4	1	5
691	Tanipolgahawatta	(1) Wijemunige Dingibaba, (2) ditto Sadirisa, (3) ditto Rakina, (4) ditto Juwanisa, (5) ditto Anagi	Citronella and chena	4	0	5
693	Welagahagawahena	Rupasin Kattadige Pedirisa	Citronella	1	1	21

Upset price at Rs. 15 to Rs. 50 per acre. Further information regarding these lands can be obtained from the Land Settlement Officer, and plans of them from the Surveyor-General.

Colonial Secretary's Office,
Colombo, November 20, 1918.

R. E. STUBBS,
Colonial Secretary.

No. 4,856, S. O.—On Thursday, January 23, 1919, at 9 A.M., the Land Settlement Officer will put up for sale or settlement, at Walasmulla, the under-mentioned portions of Crown land, on the terms authorized by Government. Forty-eight allotments of land situated in the West Giruwa pattu division of the Hambantota District of the Southern Province.

Lot.	Name of Land.	Name of Claimant.	Description.	Extent.		
				A.	R.	P.
Block survey preliminary plan 171.—Kanumuldeniya.						
510	Galendayaya	Encroachment by Mr. V. S. Wickramanayake of Tangalla	Citronella	0	2	25
511	Do.	do.	Citronella and sweet potatoes	0	3	11
513	Kekunagahahenewatta <i>alias</i> Kekunamandiye-watta	Bangamuwage Don Samel	Garden	0	2	25
514	Mahamaditta	Encroachment by Mr. V. S. Wickramanayake, Proctor, Tangalla	do.	0	1	28
515	Do.	do.	Citronella	1	3	3
516	Mahamaditta	do.	Citronella and iluk	1	2	4
517	Narangahaokanda	Applied for by A. Babana and Wijemunidurage Migorisa	Chena	1	3	4
518	Do.	Encroachment by Mr. V. S. Wickramanayake, Proctor, Tangalla	Chena and jak	0	1	39
519	Do.	do.	Rubber and coconut	4	0	27
520	Heendoladeniya	do.	Paddy field	0	1	4
522A	Galaudahena	do.	Citronella	0	3	13
522B	Do.	do.	do.	0	0	20
523	Do.	do.	do.	23	3	10
610	Mahawatta	Bangamuwege Sinno Appu	Garden	1	0	17
697	Amunukara	Wijemunidurage Dingi	do.	2	2	30
698	Indigahawatta	Rupasin Kattadige Kiribaba	do.	0	2	10
699	Ulupattalagawa-atmaga	(1) Wijemunidurage Tikira, (2) ditto Daviya	Citronella	1	2	11
709	Pansalawattehena	Rajapurage Sadirisa	Chena	2	0	28
710	Welipatagahakoratuwa	Wijemunidurage Davia	do.	0	3	20
711	Maragahawatta	Liyanadurage Buriya	do.	0	3	8
713	Helaudagahahena	Wijemunige Suwarisa	Citronella	2	0	8
719	Demataketiya	Ditto Sedeya	do.	0	3	4
720	Godaudahena	Ditto Rupina	do.	1	0	36
721	Helaudagahahena	Ditto Juwanisa	Chena	6	0	11
722	Ratukosgahawatta	Nandinahewage Sediya Appu	Citronella	1	2	24
726	Polongahahena	(1) Wijemunidurage Wattuwa, (2) Wijemunige Sabaya	do.	2	0	15
792	Yahalumullayawatta	Rajapurage Solonchina	Young garden	0	3	3
795	Do.	(1) Wijemunige Sabaya, (2) Wijemunidurage Wattuwa	Coconut	0	1	19
800	Demataketiyehena, Arambagahawatta	(1) Wijemunige Dingibaba, (2) applied for by Rajapurage Disanchi	Chena	3	2	21
806	Ketakelagahawattekella	(1) Rajapurage Rodda, (2) Wijemunige Langisa	Citronella	0	2	1
807	Demataketiyehena and Batalawatta	(1) Rajapurage Kiribaba, (2) ditto Juwandirisa, (3) ditto Rokina	do.	0	3	22
809	Batalawatta	do.	Citronella and chena	1	0	32
810	Demataketiyewatta	Rajapurage Juwandirisa	Abandoned citronella	1	0	35

Lot.	Name of Land.	Name of Claimant.	Description.	Extent.	
				A. R. P.	
814	Diggedigahawatta	Welikumburekattadige Heena	Young coconut	0	3 38
816	Hingurehena	(1) Rajapurage Dondirisa, (2) J. Dahanayake	Citronella	2	0 7
817	Do.	Ruhunage Babun Appu	do.	3	1 9
861	Do.	Heirs of D. N. Dahanayake	do.	6	2 19
864	Egodawattekoratuwa	(1) Rajapurage Rodda, (2) Warappulige Eliyasa	Chena	0	2 16
866	Dunumadalawehehena <i>alias</i> Kininayawatta	(1) Rajapurage Rodda, (2) ditto Tikke	Citronella	2	2 9
869	Ketagalagahawatta	Wijemunige Babundirisa	Young garden	0	1 5
872	Do.	Rajapurage Rodda	do.	1	1 3
872A	Do.	do.	do.	0	2 19
872B	Do.	Ditto and Girangi	do.	0	1 15
873	Dunumadalahenekella	Welikumbure Kattadige Kiribabuna	Citronella	1	2 1
874	Ambagahawatta	Rajapurage Babeya	Abandoned garden	0	1 2
876	Pinnamandiyehena	(1) Ditto Tikka, (2) Wijemunige Langisa	Chena and citronella	2	0 39
879	Yahalamullehena	Ditto Sabaya	Chena	3	1 24
880	Kospelakoratuwekella	Madurappulimanage <i>alias</i> Wijemunige Babanchia	Garden	1	3 37

Upset price at Rs. 15 to Rs. 50 per acre. Further information regarding these lands can be obtained from the Land Settlement Officer, and plans of them from the Surveyor-General.

Colonial Secretary's Office,
Colombo, November 20, 1918.

R. E. STUBBS,
Colonial Secretary.

No. 4,857, S. O.—On Friday, January 24, 1919, at 9 A.M., the Land Settlement Officer will put up for sale or settlement, at Walasmulla, the under-mentioned portions of Crown land, on the terms authorized by Government. Fifty allotments of land situated in the West Giruwa pattu division of the Hambantota District of the Southern Province.

Lot.	Name of Land.	Name of Claimant.	Description.	Extent.	
				A. R. P.	
Block survey preliminary plan 171.—Kanumuldeniya.					
336	Wandamahagewatta	Geeganage Babandirisa	Chena and coconut	3	0 15
341	Egodahagodawatta	(1) Wijemunidurage Hatingira, (2) ditto Danorisa	Abandoned citronella	1	1 34
342	Mahagederawatta	(1) Rajanettige Sarana, (2) ditto Sondiya, (3) ditto Emanchiya, (4) ditto Wattubaba, (5) ditto Kitta, (6) ditto Babini, (7) Welhenege Rubanchia, (8) ditto Kiribaiya, (9) ditto Menika	Chena	1	0 27
344	Maragahawattekella	(1) Gabbalage Babunkira, (2) ditto Karonchia, (3) ditto Samia	Jungle and young jak	0	3 34
345	Beligahakoratuwa	Ranganettige Sanda	Abandoned citronella	2	0 1
405	Maragahawatta	Geeganage Dinga	Young garden	0	3 14
406	Muttettuhena	do.	Citronella	1	0 28
408	Arambegoda	Welhenege Menika	do.	0	3 21
419	Tennehenewatta	(1) Dapanadurage Jain, (2) Wijemunidurage Agorisa, (3) ditto Migorisa, (4) ditto Kalingira, (5) ditto Noim	Young garden	0	2 2
420	Do.	do.	do.	1	0 8
422	Tennamandiyepatakella	do.	Abandoned garden	1	0 1
429	Welagahawattekella	Wijemunidurage Hatingira	Citronella and jak	0	1 26
431	Welagahawatta	do.	Abandoned garden	2	0 28
432	Siridarigewatta	(1) Wijemunige Sabina, (2) ditto Hatingira	Citronella	3	1 36
434	Ketakelahanatenna	Encroachment by Wijemunige Rupina	Young garden	0	2 37
492	Paramandiyahena	(1) Wijemunige Nanda, (2) Wijemunidurage Bancha	do.	2	2 1
493	Paluwattehena	Wijemunige Java	do.	4	1 18
494	Dunumadalamahahena	Crown	Chena	1	2 17
495	Nugagawawattekella	Rajanettige Sarana	do.	3	1 36
496	Beligahawattekella	Mahadurage Tepanisa	do.	3	3 18
503	Kekunagodahena	(1) Wijemunidurage Babuwa, (2) ditto Agorisa	Citronella and jungle	3	2 10
504	Tennahena <i>alias</i> Medittagawahena	Applied for by Rajanetti Wattubaba	Young garden	1	2 1
505	Batalawattehena <i>alias</i> Medittehena	Crown	Chena	1	3 32
506	Watawalagawatenna	(1) Wijemunige Abiyasa, (2) ditto Kalinga, (3) ditto Samentu	Young garden	1	2 26
507	Watawalakella	(1) Garuhinge Babi, (2) Wijemunige Jani, (3) ditto Menika	do.	1	3 3
524A	Galaudahena	Encroachment by V. S. Wickramanayaka, Proctor, Tangalla	Citronella	0	0 18
526	Maditteatmaga	Wijemunige Asankita	Garden	0	0 29
527	Do.	do.	do.	0	0 14
529	Do.	do.	Young garden	0	2 27
530	Kurullaminihayehena	do.	Citronella	4	0 13
531	Batalawattehena	(1) Wijemunidurage Babuna, (2) ditto Hatanchia, (3) Wijemunige Abiyasa	Garden and citronella	14	3 25
533	Nugagahamulana	(1) Wijemunige Abiyasa, (2) Babuna	Paddy	0	0 33
534	Owitawatta	Gamage Juwa and Wijemunige Sabina	Chena	3	3 32
539	Paluwattekella	Wijemunige Babanisa	Abandoned citronella	1	0 31

Lot.	Name of Land.	Name of Claimant.	Description.	Extent.		
				A.	R.	P.
589	Pallekandayawattekanatta	(1) Wijemunige Dilensa, (2) Wijemunidurage Babuwa, (3) Siyadorisa, (4) ditto Wattubaba, (5) ditto Heena, (6) ditto Dontuwa, (7) ditto Menika, (8) ditto Samantu, (9) Bilinda, (10) Podina	Chena	1	1	5
590	Mahawattekella	(1) Ditto Karonehi, (2) Agonisa	Garden	1	0	14
591	Beligahawatteudakella	(1) Mahadurage Tapanisa, (2) Welhenegge Jamba	Chena	0	3	22
592	Pallekandewatta	Wijemunidurage Nandorisa	Garden	1	2	1
594	Yahalakanatta	(1) Wijemunige Sabina, (2) ditto Migorisa	Chena	2	3	17
595	Diwigalamandiya	do.	Citronella	1	3	38
598	Diganedeniya	Wijemunige Asankita	Paddy	0	0	10
601	Deniyaredeniya	(1) Ditto Allisa, (2) ditto Sinna, (3) ditto Sadina, (4) ditto Sandina, (5) ditto Heen Appuwa, (6) Aganpodige Anadi	do.	0	0	38
603	Murutagahawatta	Samiya of Denegama	Abandoned citronella	2	1	37
617	Giganaralagedeniya	Wijemunige Kiriguliya	Garden	1	3	8
619	Egodahawatta	do.	do.	2	0	21
623	Kalagahalangahena	Ditto Hangilla	Citronella	0	1	7
624	Pahalamulana-atmaga	(1) Wijemunige Dilensa, (2) Wijemunidurage Babuwa, (3) Siyadorisa, (4) ditto Wattubaba, (5) ditto Heena, (6) ditto Dontuwa, (7) ditto Menika, (8) ditto Samantu, (9) ditto Bilinda, (10) ditto Podina	Garden	2	2	19
625	Gorakagahawatta	do.	Chena	2	0	4
626	Gonnegahahena	(1) Wijemunige Babuna, (2) ditto Dontuwa, (3) Garahinge Pedirisa	do.	5	2	38
627	Mulaneatmaga	Wijemunidurage Suwarisa	Citronella	2	1	30

Upset price at Rs. 15 to Rs. 50 per acre. Further information regarding these lands can be obtained from the Land Settlement Officer, and plans of them from the Surveyor-General.

Colonial Secretary's Office,
Colombo, November 20, 1918.

R. E. STUBBS,
Colonial Secretary.

LAND SALES IN THE NORTH-CENTRAL PROVINCE.

No. 2,047, N.C. P.—The Government Agent, North-Central Province, will on Wednesday, January 8, 1919, at 1 P.M., at his office in Anuradhapura Kachcheri, put up to auction, for sale or settlement, or will otherwise dispose of, the under-mentioned portions of Crown land, in accordance with the regulations with the Government regarding land sales. Forty-five allotments of land situated in the Nuwaragam, Hurulu, and Kalagam palatas of the Nuwarakalaviya district of the North-Central Province.

Preliminary plan 5,056. Village—Nochchikulama in Kanadara korale.

Lot.	Name of Land.	Name of Applicant.	Description.	Extent.			Upset price per acre, Rs.
				A.	R.	P.	
1	Mahanochchikulama-kele	—	Jungle suitable for paddy cultivation	0	3	0	16
2	Do.	—	Reservation for Wan-ela	1	1	12	—*
3	Do.	S P. Banda, Fiscal peon, and 8 others of Nochchikulama	Jungle suitable for paddy cultivation	8	2	18	16
5	Do.	—	Reservation for tank bund	0	2	24	—*

Preliminary plan 5,219. Village—Galkiriyagama in Unduruwa korale.

1	Dambagahaidama	E. Kiri Banda of Galkiriyagama	Jungle fit for paddy cultivation	3	1	34	15
2	Do.	—	Reservation for Ranawa-ela	1	2	30	—*
3	Mylagahaidama	E. Banda, ex-Vel-Vidane	Jungle fit for paddy cultivation	3	0	34	15
4	Do.	—	Paddy field (encroachment by A. Pinchi Amma and 2 others)	0	3	24	50
6	Dambagahaidama	—	Paddy field (encroachment by W. V. Dingiri Amma)	0	0	31	50
7	Do.	K. Kiri Banda of Galkiriyagama	Jungle fit for paddy cultivation	1	0	4	15

Preliminary plan 5,226. Village—Giranagama in Kiralowa korale.

1	Nikagasweleyaya	Kawrala, ex-Vel-Vidane, and 2 others of Giranagama	Jungle fit for paddy cultivation	2	3	35	15
2	Do.	—	do.	2	2	27	15
3	Do.	—	Reservation for means of access	0	0	30	—*

Preliminary plan 5,229. Village—Hammillewa in Kiralowa korale.

1	Andaragahamulapitiya	Appuhami, ex-Arachchi	Jungle fit for paddy cultivation	2	0	9	15
2	Do.	—	Reservation for ela	1	0	19	—*
3	Andaragahamulawihena	A. Ranhami	Jungle fit for paddy cultivation	3	0	34	15
4	Do.	—	Reservation for ela	0	3	2	—*
5	Kadurugahayaya	Kiri Banda, ex-Vel-Vidane	Jungle fit for paddy cultivation	1	0	17	15
6	Do.	—	Reservation for ela	0	1	7	—*

Preliminary plan 5,230. Village—Hammillewa in Kiralowa korale.

1	Siyambalagahahena	Ukku Banda, Vel-Vidane of Hammillewa	Jungle fit for paddy cultivation	0	1	1	15
2	Habaragodellehena	Appuhami, ex-Arachchi	do.	2	0	6	15
3	Tisbambelagahahena	M. Keerala	do.	1	0	2	15

Loc.	Name of Land.	Name of Applicant.	Description.	Extent.		Upset price, per acre, Rs.
				A.	R. P.	
4	Tisbambelangahena	—	Paddy field (encroachment by Punchi Appuhamy Arachchi and others)	0	1 38	30
Preliminary plan 5,231. Village—Hammillewa in Unduruwa korale.						
1	Metiwalehena	K. Punchirala	Scrub	0	3 16	15
2	Do.	do.	do.	0	0 25	15
3	Do.	—	Reservation for irrigation channel	0	0 15	—*
Preliminary plan 5,234. Village—Andiyagala in Kiralowa korale.						
1	Lolugahawatta	Crown	Garden (encroachment by Suddhami, ex-Vel-Vidane of Andiyagala)	0	0 11	20
2	Do.	do.	Garden (encroachment by R. Banda)	0	0 10	20
3	Do.	do.	Garden (encroachment by Suddhami, ex-Vel-Vidane)	0	0 2	20
4	Do.	do.	Reservation for footpath	0	0 4	—*
5	Do.	do.	Reservation for road	0	0 3	—*
Preliminary plan 5,235. Village—Mahamigaswewa in Matombuwa korale.						
1	Dambagahaidama	P. U. Keerala of Mahamigaswewa	Jungle fit for paddy cultivation	1	1 17	15
2	Do.	—	Reservation for stream	0	2 10	—*
3	Do.	P. U. Keerala	Jungle fit for paddy	0	2 15	15
4	Do.	—	Jungle	1	1 30	15
Preliminary plan 5,239. Village—Kolabunnagama in Kiralowa korale.						
1	Welpittaniya	B. Ranhami of Andiyagala	Jungle fit for paddy cultivation	4	1 18	15
2	Do.	—	Reservation for tank bund	0	2 10	—*
Preliminary plan 5,248. Village—Horapola in Unduruwa korale.						
1	Helambagahaidama	Samsamatisen of Horapola	Scrub	2	0 3	15
2	Do.	—	Reservation for Galwala-ela	0	2 8	—*
3	Do.	—	Reservation for tank bund	0	1 31	—*
Preliminary plan 5,248. Village—Horapola in Unduruwa korale.						
4	Accarawella	—	Paddy field (encroachment by Ismail Gammanchi)	0	0 31	30
5	Do.	—	do.	0	1 34	30
6	Do.	—	do.	0	0 5	30
Preliminary plan 5,250. Village—Nanwattagama in Unduruwa korale.						
1	Dambagahalanda	P. Kawwa of Nanwattagama	Scrub fit for paddy cultivation	0	3 16	15
1	Do.	—	Reservation for pinpara	0	0 11	—*

* Not for sale.

Further particulars regarding these lots can be obtained from the Government Agent, North-Central Province, and their plans from the Surveyor-General.

Colonial Secretary's Office,
Colombo, November 20, 1918.

R. E. STUBBS,
Colonial Secretary.

THE Government Agent, North-Central Province, is prepared to receive on or before January 15, 1919, at the Anuradhapura Kachcheri, written applications for the lease in perpetuity from March 1, 1919, of the under-mentioned Crown lands. No such applications will be entertained unless the applicant gives his full name and address, and until he makes with the Government Agent a deposit of Rs. 3 per acre or part of an acre. Such deposits will not be returned until the lease of the land has been sold, or until it has been decided by the Government Agent that it will not be sold.

The Government Agent, North-Central Province, will on Wednesday, January 29, 1919, at 1 P.M., at his office in the Anuradhapura Kachcheri, put up to auction the lease of the under-mentioned portions of Crown land, in accordance with regulations of Government regarding land leases, but the bidding shall be confined to the original applicant and those other applicants whose applications shall have been made in the manner above specified.

Six allotments of land situated in the Nuwaragam, Hurulu, and Kalagam palatas of the Nuwarakalawiya district of the North-Central Province.

Preliminary plan 4,867.

Lot.	Name of Land.	Name of Village.	Nature of Products for which the land is leased.	Extent.	Upset premium.		Annual rent per acre.
					A. R. P.	Rs.	
1	Dunumadalawekele	Rambewa in Matombuwa korale	For paddy	15 2 5	110	0	90*
Preliminary plan 4,977.							
1	Dambagahalanda	Maha Hammillewa in Kunchuttu korale	For paddy	11 3 34	107	0	90*
2	Do.	do.	do.	13 1 38	125	0	90*
Preliminary plan 5,007.							
1	Dambagahalanda or Dambagahaidama	Udangawa in Kunchuttu korale	For paddy	10 0 0	49	0	90*
Preliminary plan 5,151.							
1	Bogahahena	Siyambalawa in Negampaha korale	For paddy	10 3 19	43	0	90*

Final village plan 571.

Lot.	Name of Land.	Name of Village.	Nature of Products for which the land is leased.	Extent.			Upest premium.	Annua. rent	
				A.	R.	P.		Rs.	Rs.
21E	Ratmalawetiyalanda..	Mylagaswewa in Kadawat korale	For paddy	10	1	33	153	0	90*

* These lots were advertised before (*vide Ceylon Government Gazette* No. 6,966 of September 13, 1918.)

Conditions of Lease.

- (a) The lots shall be leased in perpetuity.
- (b) The annual rent for the first six years shall be at the rate of one-third of the full amount.
- (c) No buildings shall be erected without the permission of the Government Agent, North-Central Province.
- (d) Any building or buildings erected without the permission of the Government Agent or contrary to the conditions shall be the property of the Crown.
- (e) Permission shall only be granted for the erection of such buildings which are necessary for that cultivation for which the land is leased.
- (f) The lessee shall be bound to plant the land to the extent of one-tenth in each of the first five years of the lease, and of a further fourth within the next five years. For non-compliance of this condition of the whole area of the lease, except the portion actually cultivated, shall become liable to the payment of double rent.
- (g) The rent shall be subject to revision at intervals of thirty years. The rent shall not be increased by more than 50 per cent. of the rent for the previous 30-year period.

(h) The lessee shall not assign the lease or transfer any right or interest thereon, or subject the whole or any portion of the premises hereby demised without the consent in writing of the lessor.

Further particulars regarding the lease of the above lands can be obtained from the Government Agent, North-Central Province, and the plans from the Surveyor-General.

Colonial Secretary's Office,
Colombo, November 20, 1918.

R. E. STUBBS,
Colonial Secretary.

LAND ACQUISITION NOTICES.

HAVING been duly directed by the Governor, with the advice of the Executive Council, acting under the provisions of "The Land Acquisition Ordinance of 1876," section 6, to take order for the acquisition of the following lands, required for a public purpose, namely, for the construction of a school for girls at Pasyala, to wit:—

Lot.	Name of Land.	Description.	Name of Claimant.	Extent.		
				A.	R.	P.
Preliminary plan 16,845. Village—Pasyala.						
1	Kahatagahawattekumbura ..	Paddy field ..	P. Don John Paulis Ranasinghe Appuhamy ..	0	0	23·6
2	Kahatagahawatta ..	Garden contains 72 coconut trees	do. ..	1	3	13·4

I hereby give public notice, as required by section 7, that the Government proposes to take possession of the lands. All persons interested in the aforesaid lands are hereby required to appear personally or by agent before me at this office on December 19, 1918, at 12 noon, and to state the nature of their respective interests in the lands, and the amount and particulars of their claims to compensation for such interests.

The Kachcheri,
Colombo, November 19, 1918.

J. G. FRASER,
Government Agent.

HAVING been duly directed by the Governor, with the advice of the Executive Council, acting under the provisions of "The Land Acquisition Ordinance of 1876," section 6, to take order for the acquisition of the following lands, required for a public purpose, namely, for use in connection with the railway, to wit:—

Lot.	Name of Land.	Description.	Name of Claimant.	Extent.		
				A.	R.	P.
Preliminary plan 16,704. Village—Ragama.						
1	Kopiwatta ..	Levelled ground contains 4 sheds, 1 cadjan building, and 1 sign post	Messrs. Freudenberg & Co. ..	5	3	36·3
2	Do. ..	Chena and high ground ..	do. ..	3	0	32·2
3	Do. ..	Garden contains 2 coconut trees, 1 jak tree, 1 tiled building, and a tiled water closet	do. ..	0	0	25
4	Do. ..	Garden contains 1 well and 1 cemented masonry pillar	do. ..	0	0	18·6
5	Delgahakumbura ..	Paddy field ..	do. ..	0	1	15·5
6	Delgahawatta ..	Garden contains 7 coconut trees ..	do. ..	0	0	28·4
7	Kahatagahawatta ..	Garden contains 20 coconut trees, 78 coconut plants, and other trees, 1 cadjan building, and a well	Ditto, John F. Perera, and Etige Jamis Silva	0	3	38·5
8	Delgahakumbura ..	Paddy field ..	Messrs. Freudenberg & Co. ..	0	0	3·2
9	Do. ..	do. ..	Messrs. Freudenberg & Co., and claimed by N. M. Jordi, Bastian, and Simon Fernando	1	2	8·2

Lot.	Name of Land.	Description.	Name of Claimant.	Extent.		
				A.	R.	P.
10	Delgahakumbura ..	Paddy field ..	Messrs. Freudenberg & Co. ..	0	0	0.5
11	Kahatagahawatta ..	Coconut garden ..	Ditto, John F. Perera, and Etige Jamis Silva ..	0	0	3.4
12	Kopiawatta ..	Garden, levelled ground ..	Messrs. Freudenberg & Co. ..	0	0	5.3

I hereby give public notice, as required by section 7, that the Government proposes to take possession of the lands. All persons interested in the aforesaid lands are hereby required to appear personally or by agent before me at this office on December 19, 1918, at 10 A.M., and to state the nature of their respective interests in the lands, and the amount and particulars of their claims to compensation for such interests.

The Kachcheri,
Colombo, November 19, 1918.

J. G. FRASER,
Government Agent.

HAVING been duly directed by the Governor, with the advice of the Executive Council, acting under the provisions of "The Land Acquisition Ordinance of 1876," section 6, to take order for the acquisition of the following lands, required for a public purpose, namely, for the improvement of the Tebuwana bazaar and for future extension of the market, to wit:—

Lot.	Name of Land.	Description.	Name of Claimant.	Extent.		
				A.	R.	P.
Preliminary plan 16,638. Village—Tebuwana.						
3	Achariyawatta ..	Garden contains part of a temporary building and coconut trees, &c. ..	M. D. P. Abeyratne and others ..	0	0	3.01
4	Ambagodaowitawatta ..	Garden contains coconut, &c. ..	H. D. Issohamine and W. Juwanis Fernando ..	0	2	30.69
5	Godaudawatta ..	do. ..	H. D. Issohamine ..	0	1	13.81
6	Godaudawattakattiya ..	Part of paddy field and slope of high ridge ..	Trustees of Tebuwana Buddhist Temple ..	0	0	1.50
7	Do. ..	Threshing-floor ..	do. ..	0	0	8.03
8	Pahalakumbura ..	Paddy field ..	do. ..	0	0	8
9	Pahalakumburekele ..	Contains chena scrub and swamp ..	Ditto and H. D. Issohamine ..	0	0	7.61
10	Godaudawatta ..	Chena (bare land) ..	H. D. Issohamine ..	0	0	1.31
11	Maddenagewatta ..	do. ..	M. D. P. Abeyratne, H. D. Issohamine, K. Allinohamy, and R. Robonaide ..	0	0	3.75
12	Pinnakolakumbura ..	Paddy field ..	A. V. K. Meiappa Chetty ..	0	0	18.79
13	Maddenagewatta ..	Garden contains coconut and rubber, &c. ..	M. D. P. Abeyratne, H. D. Issohamine, K. Allinohamy, and R. Robonaide ..	0	0	25.20

I hereby give public notice, as required by section 7, that the Government proposes to take possession of the lands. All persons interested in the aforesaid lands are hereby required to appear personally or by agent before me at the Kalutara Kacheheri on December 16, 1918, at 10 A.M., and to state the nature of their respective interests in the lands, and the amount and particulars of their claims to compensation for such interests.

Kalutara Kacheheri,
November 13, 1918.

C. V. BRAYNE,
Assistant Government Agent.

HAVING been duly directed by the Governor, with the advice of the Executive Council, acting under the provisions of "The Land Acquisition Ordinance of 1876," section 6, to take order for the acquisition of the following land, required for a public purpose, namely, for the construction of a school building for Kewulgama school circle, to wit:—

Lot.	Name of Land.	Description.	Name of Claimant.	Extent.		
				A.	R.	P.
Preliminary plan 6,842. Village—Kewulgama.						
1	Rajurupitiyehena ..	Chena and school building ..	Attanagedera Ukku Banda and others ..	1	0	33.9

I hereby give public notice, as required by section 7, that the Government proposes to take possession of the land. All persons interested in the aforesaid land are hereby required to appear personally or by agent before me at the Kandy Kacheheri on December 19, 1918, at 2 P.M., and to state the nature of their respective interests in the land, and the amount and particulars of their claims to compensation for such interests.

Kandy Kacheheri,
November 15, 1918.

C. S. VAUGHAN,
Government Agent.

HAVING been duly directed by the Governor, with the advice of the Executive Council, acting under the provisions of "The Land Acquisition Ordinance of 1876," section 6, to take order for the acquisition of the following land, required for a public purpose, namely, for construction of quarters for the visiting apothecary, Dolosbage, to wit:—

Lot.	Name of Land.	Description.	Name of Claimant.	Extent.		
				A.	R.	P.
Preliminary plan 6,874. Village—Miyanagolla.						
1	Miyanagolla estate ..	Mana and jungle, now cleared ..	Messrs. Boustead Bros. ..	0	1	30.6

I hereby give public notice, as required by section 7, that the Government proposes to take possession of the land. All persons interested in the aforesaid land are hereby required to appear personally or by agent before me at the Kandy Kacheheri, on December 19, 1918, at 2 P.M., and to state the nature of their respective interests in the land, and the amount and particulars of their claims to compensation for such interests.

Kandy Kacheheri,
November 22, 1918.

C. S. VAUGHAN,
Government Agent.

HAVING been duly directed by the Governor, acting under the provisions of Ordinance No. 3 of 1876, section 6, as amended by section 3 of Ordinance No. 10 of 1911, to take order for the acquisition of the following lot of land, described in the preliminary plan 16,434 as lot 7, and situated in Kollupitiya within the Municipality of Colombo, Western Province, and required for a public purpose, namely, for rainwater drain in T District :—

Lot.	Name of Land.	Description.	Name of Claimant.	Extent, A. B. P.
7	Portion of land bearing assessment No. 18A	Bare land	Trustees of St. Michael's Church, Pol-watta	0 0 12·84

I hereby give public notice, as required by section 7, that the Government proposes to take possession of the above land. All persons interested in the aforesaid land are hereby required to appear personally or by agent before me at the Municipal Office, Colombo, on Monday, December 16, 1918, at 1 P.M., and to state the nature of their respective interests in the land, and the amount and particulars of their claims to compensation for such interests.

R. W. BYRDE,
Chairman, Municipal Council, and
Mayor of Colombo.

November 12, 1918.

HAVING been duly directed by the Governor, with the advice of the Executive Council, acting under the provisions of "The Land Acquisition Ordinance of 1876," section 6, to take order for the acquisition of the following lands, required for a public purpose, namely, for extending the market site at Kodikamam, to wit :—

Lot.	Name of Land.	Description.	Name of Claimant.	Extent, A. B. P.
M 18	Kattaiparithan	Coconut garden	Sinnachchi, widow of Kanapatiar, and minors Ponniah Nadarajah and Ponniah Valuppillai <i>alias</i> Kanapatipillai	0 0 20·62
N 18	Do.	do.	Kartigasar Sithamparapillai	0 0 17·37
O 18	Do.	do.	Kartigasar Gnanampalavanar	0 0 6·75
P 18	Do.	Coconut and palmyra trees	Kandiar Valuppillai, Murugasar Katirkamar, and Kartigasar Kandiar	0 1 4·25
Q 18	Do.	Contains a few sheds and a tamarind tree	Kandiar Valuppillai	0 0 16·37

I hereby give public notice, as required by section 7, that the Government proposes to take possession of the lands. All persons interested in the aforesaid lands are hereby required to appear personally or by agent before me at Jaffna Kachcheri, on December 3, 1918, at 1 P.M., and to state the nature of their respective interests in the lands, and the amount and particulars of their claims to compensation for such interests.

Jaffna Kachcheri,
November 4, 1918.

B. HORSBURGH,
Government Agent.

HAVING been duly directed by the Governor, with the advice of the Executive Council, acting under the provisions of "The Land Acquisition Ordinance of 1876," section 6, to take order for the acquisition of the following land, required for a public purpose, namely, for providing a Government Tamil school at Nintavur, to wit :—

Lot.	Name of Land.	Description.	Name of Claimant.	Extent, A. B. P.
1	Pallivalavu	Coconut garden containing a school building.	Roman Catholic Mission, Kalmunai	0 2 34·1

I hereby give public notice, as required by section 7, that the Government proposes to take possession of the land. All persons interested in the aforesaid land are hereby required to appear personally or by agent before me at Batticaloa Kachcheri on December 10, 1918, at 1.30 P.M., and to state the nature of their respective interests in the land, and the amount and particulars of their claims to compensation for such interests.

Batticaloa Kachcheri,
November 6, 1918.

R. A. G. FESTING,
Government Agent.