

Ceylon Government Gazette

Published by Authority.

No. 6,984 — FRIDAY, DECEMBER 6, 1918.

Part III.—Lands.

Separate paging is given to each Part in order that it may be filed separately.

	PAGE		PAGE		PAGE
Land Settlement Notices :—		Land Sales by the Government Agents :—		Land Sales by the Settlement Officer :—	
Preliminary Notices 2247	North-Western Province —	Northern Province —
Final Orders 2252	North-Central Province 2277	Eastern Province —
Land Sales by the Government Agents :—		Province of Uva —	North-Western Province 2283
Western Province —	Province of Sabaragamuwa —	North-Central Province —
Central Province —	Land Sales by the Settlement Officer :—		Province of Uva —
Southern Province 2274	Western Province —	Province of Sabaragamuwa —
Northern Province —	Central Province —	Land Acquisition Notices 2286
Eastern Province —	Southern Provinces 2280	Land Resumption Notices —

PRELIMINARY NOTICES.

Kegalla Notice No. 7,064.

Notice under "The Waste Lands Ordinances of 1897, 1899, 1900, and 1903."

TAKE notice that unless within three months from December 6, 1918, the persons, if any, who claim any interest in the lands hereinafter mentioned or in any one or more of such lands or to some interest therein make claim in person or in writing to the said lands or any of them or to some interest therein to Frederick Lewis, Esq., Special Officer appointed under section 28 of "The Waste Lands Ordinances of 1897, 1899, 1900, and 1903," at his office at Colombo :

Such Special Officer, in pursuance of the powers vested in him by the said Ordinances, will declare by writing under his hand that the said lands, or such of them as to which no claim has been made, are the property of the Crown.

FREDERICK LEWIS,
Special Officer.

Description of the Lands referred to.

The following lots situated in the village of Udagama, in the Walgam pattu of the Kinigoda korale of the Kegalla District, in the Province of Sabaragamuwa, as described in the annexed diagram :—

Preliminary plan 151.

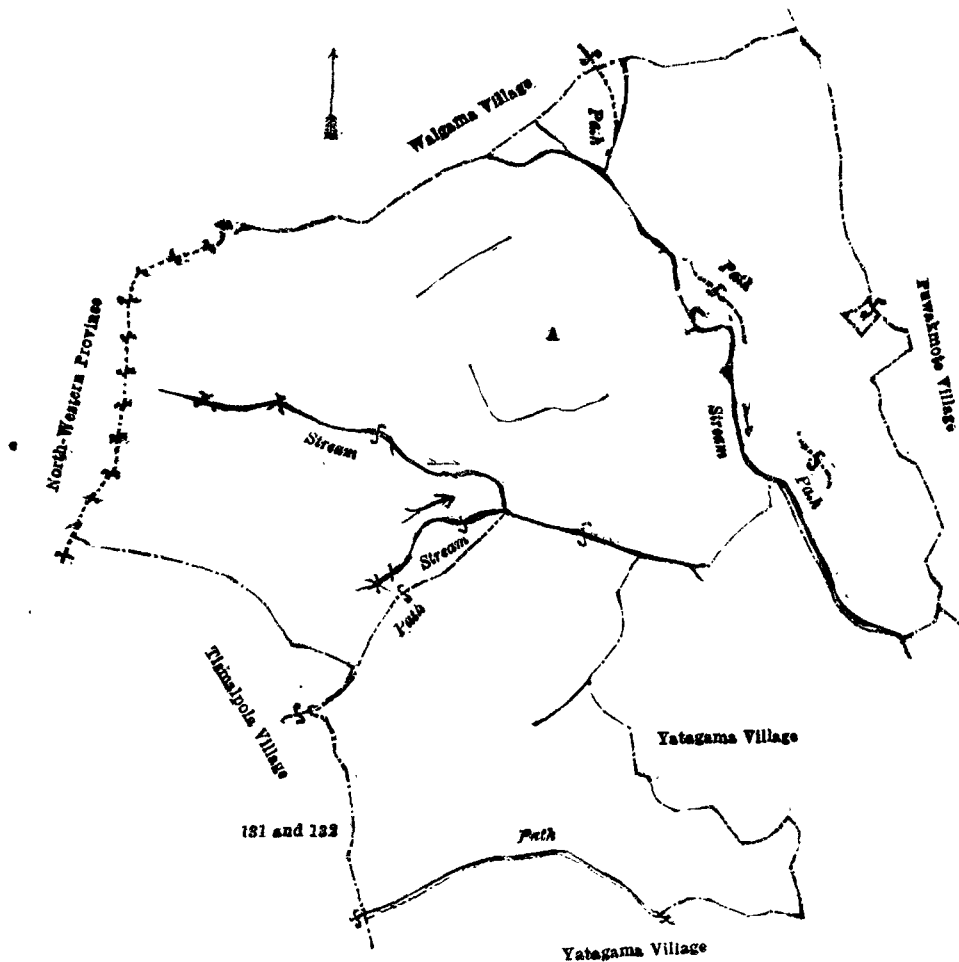
Lot.	Name of Land.	Extent, A. R. P.
131	Roads and footpaths	0 1 27
132	Streams	1 2 4
		1 3 31

and bounded as follows : on the north by the boundary of the North-Western Province, the village limit of Walgama ; on the east by the village limit of Puwakmote, the village limit of Yatagama ; on the south by the village limit of Yatagama ; on the west by the village limit of Tismalpola, the boundary of the North-Western Province.

NOTE.—The following lots lying within the above-mentioned boundaries are excluded from this notice, and no part of their aggregate acreage of 295 acres 2 roods and 26 perches is included in the acreage of 1 acre 3 roods and 31 perches given above:—

Preliminary plan 151.

Lot.	Name of Land.	Extent, A. R. P.	Lot.	Name of Land.	Extent, A. R. P.
▲ 1	Leismoirestate (part of T. P. 122,736)	62 3 7	▲ 67	Udahawatta	0 0 20
▲ 2	Puhukosgahamulawatta (T. P. 317,833)	1 3 16	▲ 68	Damunugahawatta	0 2 21
▲ 3	Waulapalahena <i>alias</i> Puhukosgahamulahena (T. P. 318,025)	3 2 26	▲ 69	Do.	0 1 35
▲ 4	Walkotuwewatta (T. P. 322,759)	2 1 29	▲ 70	Hitinawatta	0 0 15
▲ 5	Asweddumekumbura (T. P. 317,670)	0 0 15	▲ 71	Mawatagewattearamba	0 2 27
▲ 6	Kankaniyakotuwa (T. P. 330,178)	2 3 0	▲ 72	Deniyepillewa	0 0 11
▲ 6½	Do.	0 1 7	▲ 73	Do.	0 0 36
▲ 7	Puhukosgahamulawatta	1 2 14	▲ 74	Ambagahalandewatta	0 0 36
▲ 8	Bogahakotuwekumbura	0 0 26	▲ 75	Do.	1 3 9
▲ 9	Kebellagahapitiyapillewa	0 0 24	▲ 76	Ambagahalandehena (T. P. 299,458)	0 2 2
▲ 10	Kebellagahapitiyewatta (T. P. 299,469)	0 0 17	▲ 77	Do. (T. P. 302,478)	1 2 7
▲ 11	T. P. 130,020	6 1 8	▲ 78	Hitinawatta <i>alias</i> Battamburegewatta, Hudihingewatta	2 2 35
▲ 11½	Kebellapitiyewatta	0 2 15	▲ 79	Gamawelapillewa	0 1 24
▲ 12	Bogahakotuwepillewa	0 3 10	▲ 80	Pansalewatta	4 2 35
▲ 13	Aswedduma, Bittarapela, Migahakotuwekumbura, &c.	24 0 6	▲ 81	Do.	1 1 26
▲ 14	Wanduragalayadeniyepillewa	0 0 19	▲ 82	Pansalehena	0 0 32
▲ 15	Bogahakotuwewatta	0 1 29	▲ 83	Pansalawattearamba	0 2 12
▲ 16	Galketiyehena (T. P. 317,658)	4 0 8	▲ 84	Maha-aramba	3 0 37
▲ 17	Munamalkumburepillewa	0 1 15	▲ 85	Halpandeniyewatta (T. P. 317,481)	0 1 20
▲ 18	Lindagawawatta, Pahala-aramba	3 1 15	▲ 86	Halpandeniyehena (T. P. 317,481)	1 1 21
▲ 19	Pahala-arambehena	0 1 31	▲ 87	Halpandeniyewatta <i>alias</i> Galkandewatta	1 1 5
▲ 20	Walaramba	3 1 9	▲ 88	Halpandeniyehena <i>alias</i> Galkandehena (T. P. 316,146)	0 2 31
▲ 21	T. Ps. 257,452, 257,453, and 257,454	8 3 12	▲ 89	Halpandeniyehena <i>alias</i> Galkandehena	0 3 6
▲ 22	Kandewatta	0 2 34	▲ 90	Hanganpelawatta	0 1 36
▲ 23	Kandehena	0 2 11	▲ 91	Halpandeniyekumbura	5 2 33
▲ 24	Beerawattearamba	0 2 36	▲ 92	Halpandeniyepillewa	0 0 32
▲ 25	Hitinawattearamba	1 2 2	▲ 93	Do.	0 1 33
▲ 26	Walawwewatta	0 0 25	▲ 94	Do.	0 2 16
▲ 27	Do.	1 0 6	▲ 95	Hitinawatta <i>alias</i> Hennekgewatta	0 3 7
▲ 28	Kandewatta	4 0 25	▲ 96	Do.	0 2 17
▲ 29	Wendesiwatta <i>alias</i> Galagawawatta	0 3 12	▲ 97	Do.	0 0 17
▲ 30	Lindagawawatta	0 2 4	▲ 98	Galwaduwwewatta	1 2 21
▲ 31	Pillewewatta	0 3 27	▲ 99	Do.	0 2 4
▲ 32	Hitinawatta	0 2 16	▲ 100	Amuhena	0 2 14
▲ 33	Do.	0 3 36	▲ 101	Elagodapitiyehena (T. P. 299,459)	0 2 16
▲ 34	Beeragewatta	1 0 1	▲ 102	Elagodapitiyewatta (T. P. 299,459)	0 3 23
▲ 35	Dehiwattepilewa	0 0 28	▲ 103	Amuhenewatta	0 0 23
▲ 36	Bambaragahapitiyewaramba	1 0 26	▲ 104	Do.	0 1 4
▲ 37	Nagahamulawatta	1 1 0	▲ 105	Elagodapitiyedeniya, Mawatagedeniya, Udakumbura	7 2 15
▲ 38	Hitinawatta <i>alias</i> Arachchigedera-watta	1 1 36	▲ 106	Kongahadeniyewatta (T. P. 317,773)	1 3 25
▲ 39	Paluwatta	0 2 37	▲ 107	Bulanewatta (T. P. 317,657)	0 1 19
▲ 40	Kebellagahapitiyewatta	0 1 4	▲ 108	Bulanehena (T. P. 317,657)	0 0 29
▲ 41	Galewattearamba	1 1 39	▲ 109	Hapugahamulahena (T. P. 317,771)	5 3 2
▲ 42	Upasakaralagewatta	0 3 25	▲ 110	Kongahadeniyewatta	0 2 34
▲ 43	Galabedikosgahamulahena (T. P. 299,457)	1 0 16	▲ 111	Kongahadeniyehena (T. P. 317,674)	0 3 34
▲ 44	Panaliyahena (T. P. 316,147)	0 0 26	▲ 112	Hapugahamulahena (T. P. 317,856)	3 0 34
▲ 45	Hompolamadehena (T. P. 319,539)	0 1 38	▲ 113	Ivurandahena (T. P. 299,460)	0 1 10
▲ 46	Hompolamadewatta (T. P. 319,539)	1 1 35	▲ 114	T. P. 193,794	1 2 28
▲ 47	Kabaramgahamulawatta	0 2 22	▲ 115	Ivurandahenewatta (T. P. 325,394)	2 3 6
▲ 48	Mecambagahamulahena (T. P. 317,479)	4 1 34	▲ 116	Elagodapitiyewatta	0 2 36
▲ 48A	Udakumburapillewa	0 0 33	▲ 117	Do. (T. P. 299,461)	0 1 20
▲ 49	Kabaramgahamulahena (T. P. 317,435)	1 1 33	▲ 118	Elagodayayehena (T. P. 299,461)	0 2 0
▲ 50	Panaliyawatta (T. P. 316,147)	0 2 18	▲ 119	Wegollemedawatta (T. P. 302,479)	2 2 12
▲ 51	Hennekgewatta	0 1 11	▲ 120	Wegollemedahena (T. P. 313,646)	0 1 13
▲ 52	Hitinawatta	0 0 21	▲ 121	T. P. 204,625	0 2 30
▲ 53	Panaliyawatta	0 1 37	▲ 121½	Wegollemedawatta (T. P. 299,462)	0 0 17
▲ 54	Galabedikosgahamulawatta (T. P. 299,457)	0 0 29	▲ 122	Wegollemedawatta	1 0 5
▲ 55	Galabedikosgahamulawatta	0 3 5	▲ 123	Alubogahenewatta (T. P. 304,150)	4 0 10
▲ 56	Attalawattaramba	0 3 38	▲ 124	Alubohenemukalana	38 2 33
▲ 57	Gama-aramba	0 3 22	▲ 124A	Do. (T. P. 302,480)	5 0 0
▲ 58	Gallindagawawatta	0 0 26	▲ 124B	Do. (road reservation)	0 0 13
▲ 59	Hennekgewatta	0 2 5	▲ 124½	Alubogahenemukalana	0 1 38
▲ 60	Hitinawatta	0 1 34	▲ 125	Do.	0 1 0
▲ 61	Hennekgewatta	1 3 2	▲ 125	Alubogahenewatta (T. P. 304,150)	1 1 15
▲ 62	Halgahamuladeniyepillewa	0 2 0	▲ 126	Gallendewatta (T. P. 303,640)	0 2 0
▲ 63	Halgahamuladeniya	0 0 30	▲ 127	Alubogahenewatta (T. P. 303,640)	1 1 16
▲ 64	Deniyepillewa	0 0 18	▲ 128	T. P. 221,643	3 0 0
▲ 65	Mawatagewatta	1 1 22	▲ 129	Metikumburewatta	0 0 21
▲ 66	Hitinawattearamba	1 2 25	▲ 130	Do. (T. P. 330,736)	0 0 8
			▲ 131A	Footpath	0 0 4
			▲ 132A	Streams (part of T. P. 122,736)	0 1 12



Surveyor-General's Office,
Colombo, October 22, 1918.

Scale of 16 Chains to an Inch.

C. R. LUNDIE,
for Surveyor-General.

Kegalla S. O. 18—1918.

Kalutara Notice No. 7,065.

Notice under "The Waste Lands Ordinances of 1897, 1899, 1900, and 1903."

TAKE notice that unless within three months from December 6, 1918, the persons, if any, who claim any interest in the lands hereinafter mentioned or in any one or more of such lands appear before the Assistant Government Agent of the Kalutara District, at his office at Kalutara, and make claim to the said lands or any of them or to some interest therein:

Such Assistant Government Agent, in pursuance of the powers in him vested by the "The Waste Lands Ordinances of 1897, 1899, 1900, and 1903," will declare by writing under his hand that the said lands, or such of them as to which no claim has been made, are the property of the Crown.

C. V. BRAYNE,
Assistant Government Agent.

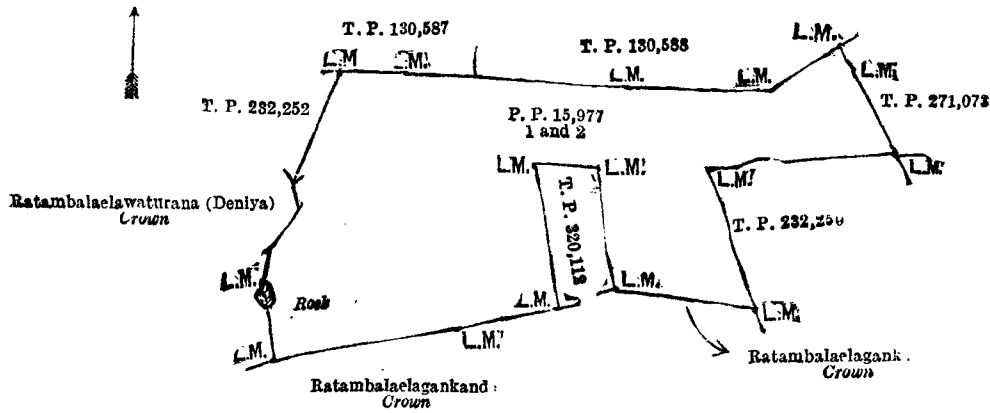
Description of the Lands referred to.

The following lots situated in the village of Botale, in Gangaboda pattuwa of Pasdun korale east of the Kalutara District, in the Western Province, as described in the annexed diagrams:—

I.—Preliminary plan 15,977.

Lot.	Name of Land.	Extent, A. R. P.
1 ..	Ratambalaelahena	1 2 37
2 ..	Do.	3 0 4
		4 3 1

and bounded as follows: on the north by the lands depicted in title plans 130,587 and 130,588; on the east by the lands depicted in title plans 271,073 and 232,250; on the south by Ratambalaelagankanda claimed by the Crown, the land depicted in title plan 320,112, Ratambalaelagankanda claimed by the Crown; on the west by Ratambalaelawaturana deniya) claimed by the Crown, the land depicted in title plan 232,252.



Surveyor-General's Office,
Colombo, July 13, 1918.

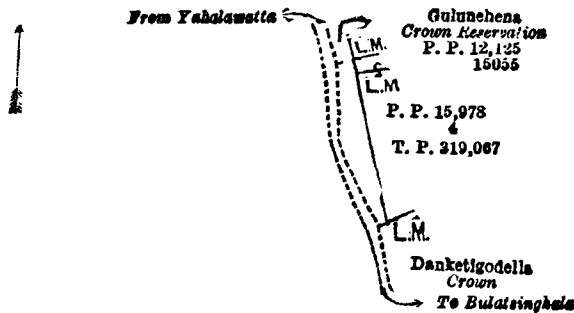
Scale of 4 Chains to an Inch.

C. H. VINCE,
for Surveyor-General.

II.—Preliminary plan 15,978.

Lot.	Name of Land.	Extent, A. R. P.
4	Danketigodella (reservation for path)	0 0 27

and bounded as follows: on the north by Gulunehena, Crown reservation (lot 15055 in preliminary plan 12,125); on the east by the land depicted in title plan 319,067; on the south by Danketigodella claimed by the Crown; on the west by the road from Yahalawatta to Bulatsinhala.



Surveyor-General's Office,
Colombo, August 9, 1918.

Scale of 4 Chains to an Inch.

C. H. VINCE,
for Surveyor-General.

Puttalam Notice No. 7,063.

Notice under "The Waste Lands Ordinances of 1897, 1899, 1900, and 1903."

TAKE notice that unless within three months from December 6, 1918, the persons, if any, who claim any interest in the lands hereinafter mentioned or in any one or more of such lands appear before the Assistant Government Agent of the Puttalam and Chilaw Districts of the North-Western Province, at his office in Puttalam, and make claim in person or in writing to the said lands or any of them or to some interest therein:

Such Assistant Government Agent, in pursuance of the powers in him vested by the said Ordinances, will declare by writing under his hand that the said lands, or such of them to which no claim has been made, are the property of the Crown.

W. E. WAIT,
Assistant Government Agent.

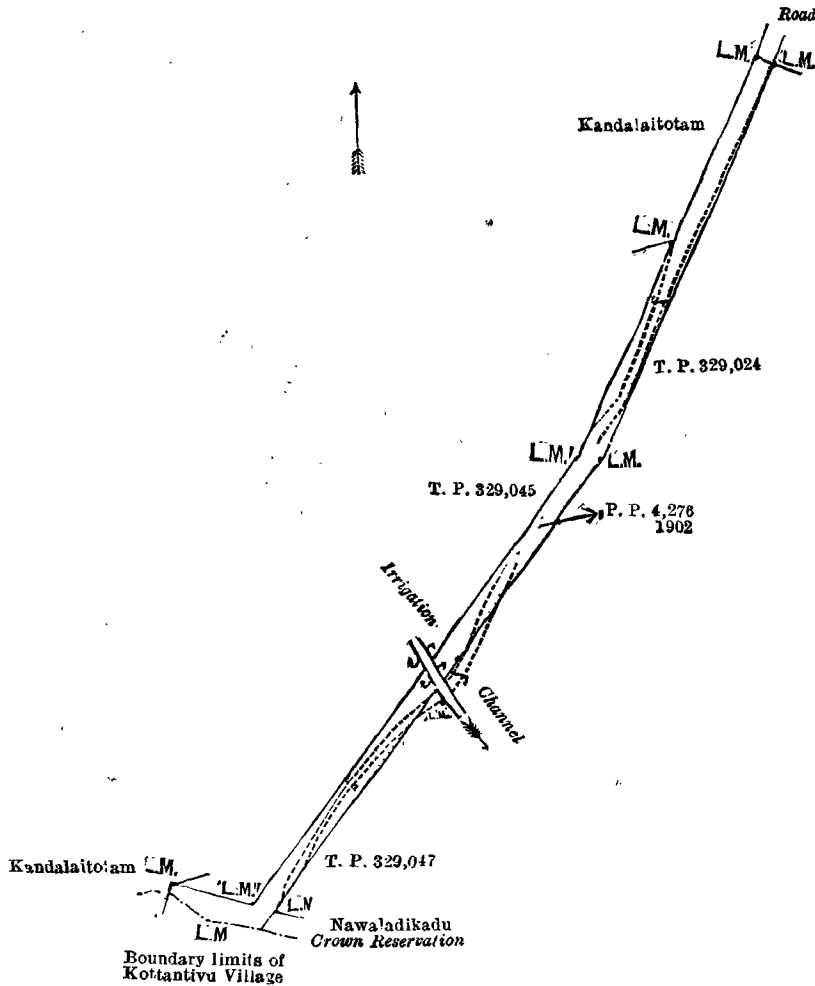
Description of the Lands referred to.

The following lots situated in the village of Kandalai, in Akkarai pattu south of Puttalam pattu division, in the Puttalam District, of the North-Western Province, as described in the annexed diagrams:—

I.—Preliminary plan 4,276.

Lot.	Name of Land.	Extent, A. R. P.
1902	Vallampallam (road and reservation)	0 3 20

and bounded as follows: on the north by road; on the east by T. P. 329,024, channel, T. P. 329,047, and Nawaladikadu Crown reservation; on the south by the boundary limits of Kottantivu village; on the west by Kandalaitotam claimed by A. David and others, T. P. 329,045, channel, T. P. 329,145, and Kandalaitotam claimed by A. David and others.



Surveyor-General's Office,
Colombo, September 20, 1918.

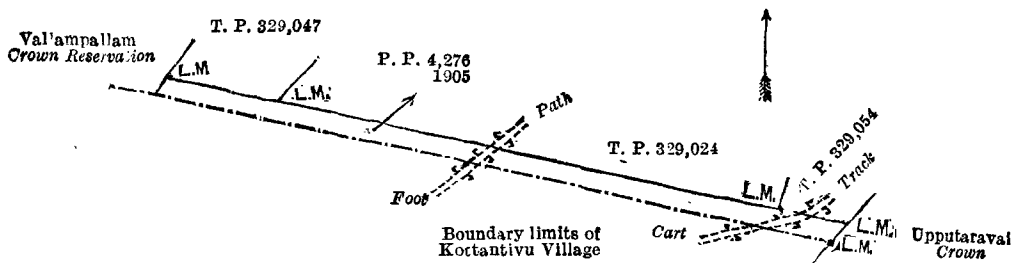
Scale of 4 Chains to an Inch.

C. H. VINCE,
for Surveyor-General.

II.—Preliminary plan 4,276.

Lot.	Name of Land.	Extent, A. R. P.
1905	Nawaladikadu (reservation for road)	0 2 11

and bounded as follows : on the north by T. Ps. 329,047, 329,024, and 329,054 ; on the east by Upputaravai claimed by the Crown ; on the south by the boundary limits of Kottantivu village ; on the west by Vallampallam Crown reservation.



Surveyor-General's Office,
Colombo, September 20, 1918.

Scale of 4 Chains to an Inch.

C. H. VINCE,
for Surveyor-General.

Puttalam Notice No. 7,067.

Notice under "The Waste Lands Ordinances of 1897, 1899, 1900, and 1903."

TAKE notice that unless within three months from December 6, 1918, the persons, if any, who claim any interest in the land hereinafter mentioned appear before the Assistant Government Agent of the Puttalam and Chilaw Districts of the North-Western Province, at his office in Puttalam, and make claim in person or in writing to the said land or to some interest therein :

Such Assistant Government Agent, in pursuance of the powers in him vested by the said Ordinances, will declare by writing under his hand that the said land, to which no claim has been made, is the property of the Crown.

W. E. WATT,
Assistant Government Agent.

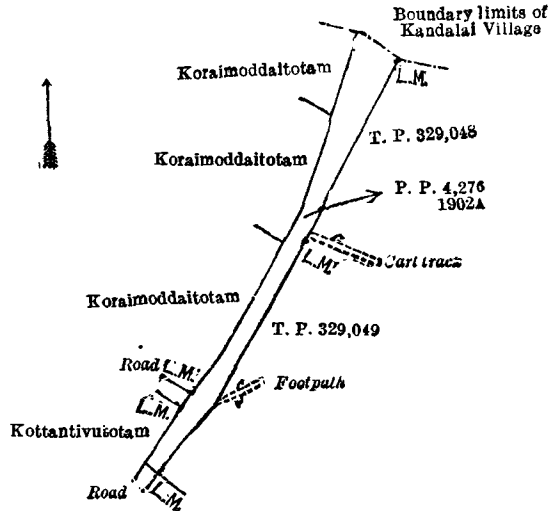
Description of the Land referred to.

The following lot situated in the village of Kottantivu, in Akkarai pattu south of Puttalam pattu division, in the Puttalam District, of the North-Western Province, as described in the annexed diagram :—

Preliminary plan 4,276.

Lot.	Name of Land.	Extent, A. R. P.
1902A	Vallampallam (road)	0 2 2

and bounded as follows : on the north by the boundary limits of Kandalai village ; on the east by T. P. 329,048, cart track, 329,049, and footpath, and T. P. 329,049; on the south by road; and on the west by Kottantivutotam claimed by A. David, road, Koraimoddaitotam claimed by A. David, Koraimoddaitotam claimed by M. Chelliah, and Koraimoddaitotam claimed by M. Mudiappa.



Surveyor-General's Office,
Colombo, September 20, 1918.

Scale of 4 Chains to an Inch.

C. H. VINCE,
for Surveyor-General.

FINAL ORDERS.

Kalutara S. O. No. 35.

Order under Section 4, Sub-section (1), of "The Waste Lands Ordinances of 1897, 1899, 1900, and 1903," declaring Lands to be Crown Property.

In the matter of the lands commonly called or known as Millagahalandegangabodaowita, situate in the village of Kurudippita, in the Walallawiti pattu of the Pasdun korale west of the Kalutara District, in the Western Province, and of "The Waste Lands Ordinances of 1897, 1899, 1900, and 1903."

WHEREAS in pursuance of section 1 of the said Ordinances it was duly notified on the 22nd day of June, 1917, that if no claim to the said lands commonly called or known as Millagahalandegangabodaowita, situate in the village of Kurudippita, in the Walallawiti pattu of the Pasdun korale west of the Kalutara District, in the Western Province, containing in extent 4 acres 3 roods and 16 perches, and shown as lots 1I and 1J in preliminary plan 77 and in the annexed diagram, was made to Thomas Arthur Hodson, Special Officer appointed under section 28 of the said Ordinances, within the period of three months from the date specified in such notice, such lands would be declared the property of the Crown, and dealt with on account of the Crown (*vide* Notice No. 6,398) :

And whereas (1) Udugamakoralalage Don Harmanis Appuhami, (2) ditto Don Louis Sinno Appuhami, (3) ditto Don Endoris Appuhami, (4) ditto Odiris Appuhami, (5) Jayasinghe Don Abraham Appuhami, (6) Jayasinghe Don Baby Sinno Appuhami, and (7) Tudugala Munasinghe Don Davith Appuhami made claim thereto; and whereas the said claimants by an agreement in writing dated the 5th day of December, 1917, in consideration of the Settlement Officer settling as private property otherwise than under the Waste Lands Ordinances (a) lot 1K, (b) 3 roods of lot 1J, and (c) 3 roods more or less of lot 1I, all of the block survey preliminary plan 77, now shown as re-surveyed lots (a) 1K, (b) 1J1, and (c) 1I1 on the same block survey preliminary plan, withdrew claim to the said lots 1I and 1J of this order, I, Norman Albert Hampton, Special Officer appointed under section 28 of the said Ordinances, under and by virtue of the powers vested in me in that behalf by section 4 of the said Ordinances, do hereby on this 5th day of November, 1918, order and declare, under section 4, sub-section (1), of the said Ordinances, that the said lands, as more fully described herein below, are the property of the Crown.

Description of the Lands referred to.

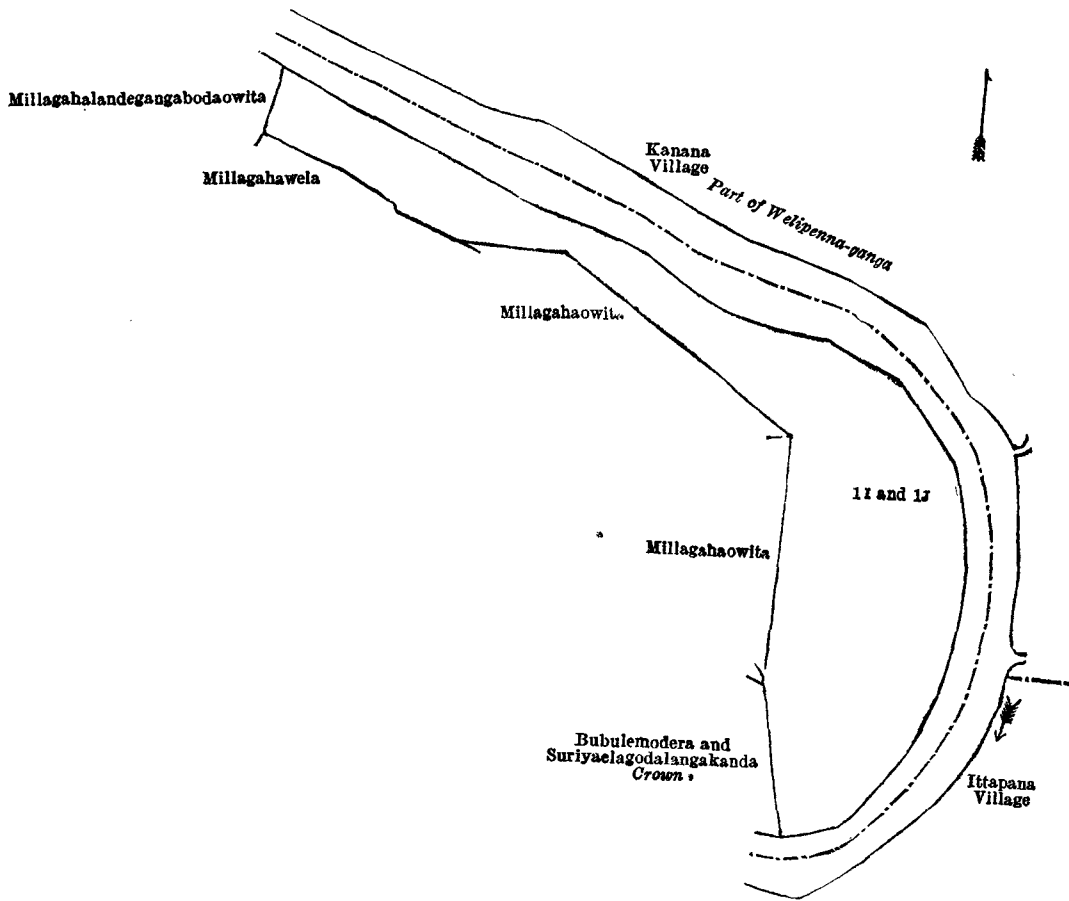
The following lots situated in the village of Kurudippita, in the Walallawiti pattu of the Pasdun korale west of the Kalutara District, in the Western Province, as described in the annexed diagram :—

Preliminary plan 77.

Lot.	Name of Land.	Extent, A. R. P.
1I	Millagahalandegangabodaowita	2 0 10
1J	Do.	2 3 6
		4 3 16

and bounded as follows : on the north by the part of Welipenna-ganga (the village limit of Kanana); on the east by the part of Welipenna-ganga (the village limit of Kanana), the part of Welipenna-ganga (the village limit of Ittapana); on the

south by the part of Welipenna-ganga (the village limit of Ittapana); on the west by Bubulemodera and Suriyaelagodalangakanda declared to be the property of the Crown under the Waste Lands Ordinances, Millagahaowita (private), Millagahawela claimed by Jayasinghe Gurunnanselage Davit Appu and others, Millagahalandegangabodaowita claimed by Don Abraham Jayasinghe Appuhamy.



Surveyor-General's Office,
Colombo, October 19, 1918.

Scale of 4 Chains to an Inch.

C. R. LUNDIE,
for Surveyor-General.

November 5, 1918.

N. A. HAMPTON,
Special Officer.

Hambantota S. O. No. 1,532.

**Order under Section 2 of "The Waste Lands Ordinances of 1897, 1899, 1900, and 1903,"
declaring Lands to be Crown Property.**

In the matter of the lands commonly called or known as Ganimehena *alias* Nugehena, &c., situate in the village of Godawenna, in the West Giruwa pattu of the Hambantota District, in the Southern Province, and of "The Waste Lands Ordinances of 1897, 1899, 1900, and 1903."

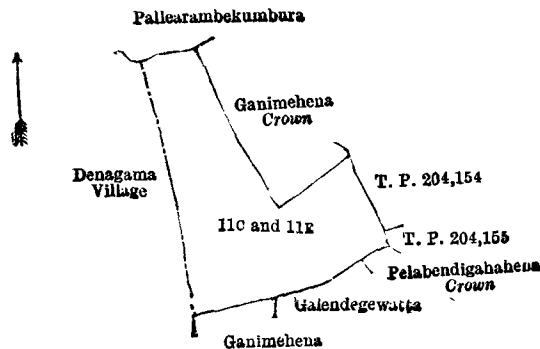
THE notice required by section 1 of "The Waste Lands Ordinances of 1897, 1899, 1900, and 1903," having been duly published in manner prescribed by that section in respect of the above-named lands (*vide* Notice No. 6,959), and no claim having been made to the said lands or to any interest therein within the period of three months from the date specified in the said notice, I, Frederick Lewis, Special Officer appointed under section 28 of the said Ordinances, under and by virtue of the powers vested in me in that behalf by section 2 of the said Ordinances, do hereby on this 31st day of October, 1918, order and declare that the said lands, as more fully described herein below, situate in the village of Godawenna, in the West Giruwa pattu of the Hambantota District, in the Southern Province, and shown as lots 11c and 11e in preliminary plan 173 and in the annexed diagram, and containing in extent 5 acres 1 rood and 9 perches, are the property of the Crown.

Description of the Lands referred to.

The following lots situated in the village of Godawenna, in the West Giruwapattu of the Hambantota District, in the Southern Province, as described in the annexed diagram:—

Lot.	Name of Land.	Preliminary plan 173.			Extent, A. R. P.
11c	Ganimehena <i>alias</i> Nugehena	2 1 33
11e	Do.	2 3 16
					5 1 9

and bounded as follows: on the north by Pallarambekumbura claimed by Kulasinghe Don Abaran and another; on the east by Ganimehena sold by the Crown, T. Ps. 204,154, 204,155; on the south by Pelabendigahahena belonging to the Crown, Galendegewatta claimed by Kalu Arachchige Silia, Ganimehena claimed by Don Andreas Dahanayaka; on the west by the village limit of Denagama.



Surveyor-General's Office,
Colombo, June 6, 1918.

Scale of 8 Chains to an Inch.

C. R. LUNDIE,
for Surveyor-General.

October 31, 1918. FREDERICK LEWIS,
Special Officer.

Mannar S. O. No. 18.

Order under Section 2 of "The Waste Lands Ordinances of 1897, 1899, 1900, and 1903,"
declaring Lands to be Crown Property.

In the matter of the lands commonly called or known as reservation, resthouse, and premises, &c., situate in the village of Uppukulam division, in Mannar town of Mannar East of the Mannar island of the Mannar District, in the Northern Province, and of "The Waste Lands Ordinances of 1897, 1899, 1900, and 1903."

THE notice required by section 1 of "The Waste Lands Ordinances of 1897, 1899, 1900, and 1903," having been duly published in manner prescribed by that section in respect of the above-named lands (*vide* Notice No. 6,961), and no claim having been made to the said lands or to any interest therein within the period of three months from the date specified in the said notice, I, John Murray Davies, Special Officer appointed under section 28 of the said Ordinances, under and by virtue of the powers vested in me in that behalf by section 2 of the said Ordinances, do hereby on this 1st day of November, 1918, order and declare that the said lands, as more fully described herein below, situate in the village of Uppukulam division, in Mannar town of Mannar East of the Mannar island of the Mannar District, in the Northern Province, and shown as lots 9A, 10A, 11A, 12A, 40A, 41A, 42A, 43A, 44A, 45A, 46A, 123, 125, 29, 36A, 66 in Mannar town survey and in the annexed diagrams, and containing in extent 1 acre 2 roods and 28.69 perches, are the property of the Crown.

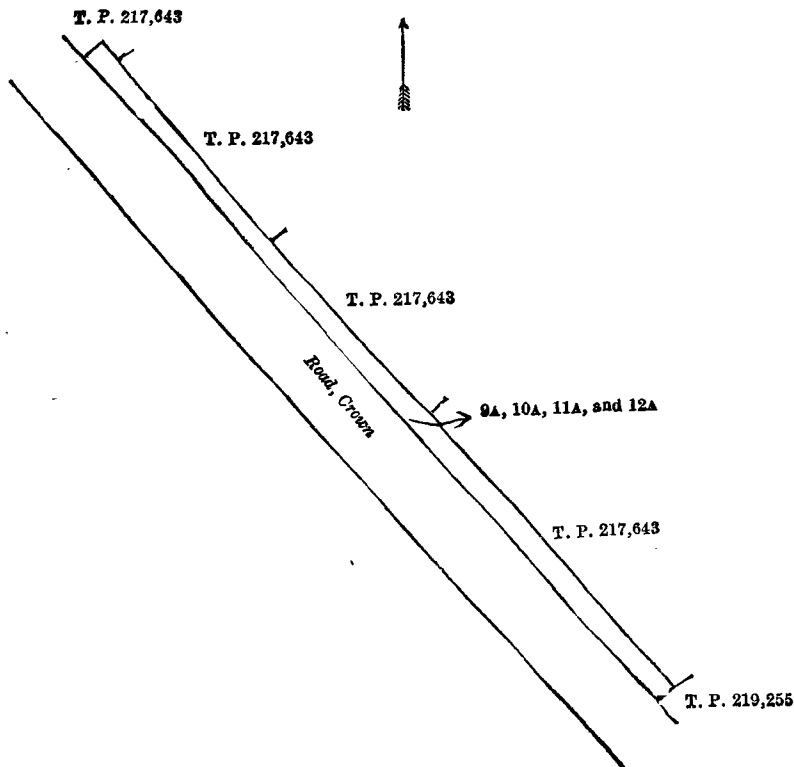
Description of the Lands referred to.

The following lots situated in Uppukulam division, in Mannar town of Mannar East of the Mannar island of the Mannar District, in the Northern Province, as described in the annexed diagrams:—

I.—Mannar town survey.

Lot.	Name of Land.	Extent, A. R. P.	Lot.	Name of Land.	Extent, A. R. P.
9A ..	Reservation 0 0 3.74	12A ..	Reservation 0 0 0.23
10A ..	Do. 0 0 2.53			
11A ..	Do. 0 0 2.02			0 0 0.52

and bounded as follows: on the north by T. P. 217,643; on the east by T. P. 217,643; on the south by T. P. 219,255, road claimed by the Crown; on the west by a road claimed by the Crown.



Surveyor-General's Office,
Colombo, April 5, 1918.

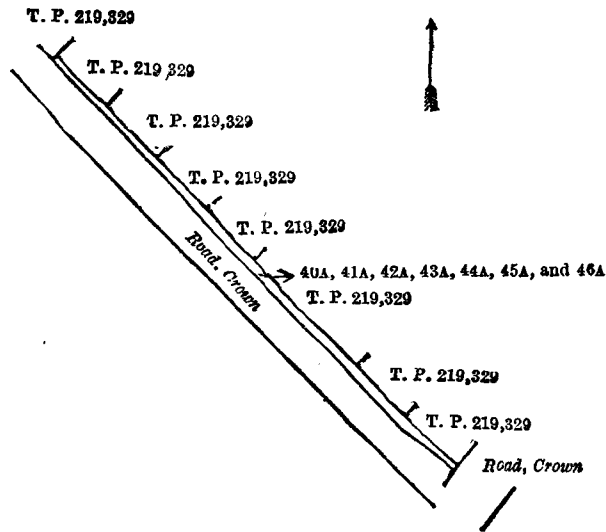
Scale of 1 Chain to an Inch.

C. R. LUNDIE,
for Surveyor-General.

II.—Mannar town survey.

Lot.	Name of Land.	Extent, A. R. P.	Lot.	Name of Land.	Extent, A. R. P.
40A ..	Reservation 0 0 0·18	45A ..	Reservation 0 0 0·29
41A ...	Do. 0 0 0·19	46A ..	Do. 0 0 0·28
42A ..	Do. 0 0 0·19			
43A ..	Do. 0 0 0·26			
44A ..	Do. 0 0 0·62			0 0 2·01

and bounded as follows : on the north and east by T. P. 219,329 ; on the south by a road claimed by the Crown ; on the west by a road claimed by the Crown.



Surveyor-General's Office,
Colombo, April 5, 1918.

Scale of 1 Chain to an Inch.

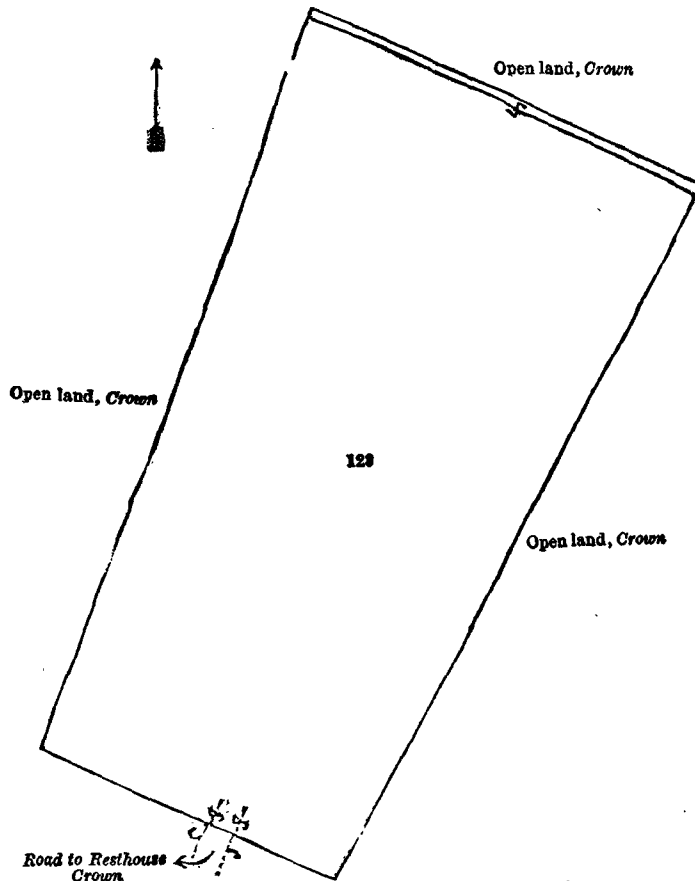
C. R. LUNDIE,
for Surveyor-General.

Lot.	Name of Land.
123 ..	Resthouse and premises

III.—Mannar town survey.

Extent, A. R. P.
.. 0 3 9·81

and bounded as follows : on the north and east by an open land claimed by the Crown ; on the south by an open land claimed by the Crown, the road to the resthouse claimed by the Crown, an open land claimed by the Crown ; on the west by an open land claimed by the Crown.



Surveyor-General's Office,
Colombo April 5, 1918.

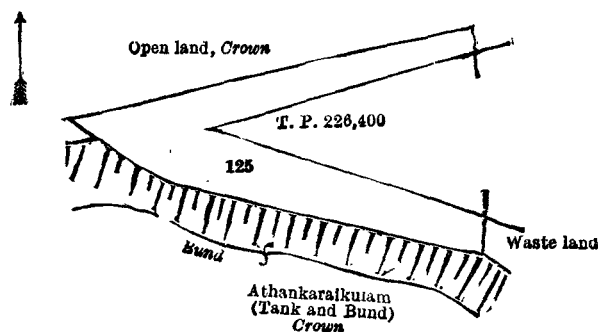
Scale of 1 Chain to an Inch.

C. R. LUNDIE,
for Surveyor-General.

Lot.	Name of Land.	Extent, A. B. P.
125	Reservation	0 0 12.60

IV.—Mannar town survey.

and bounded as follows: on the north by an open land claimed by the Crown; on the east by an open land claimed by the Crown, T. P. 226,400, waste land claimed by K. S. Varusa Ibrahim Saibu; south by (bund), Athankaraikulam (tank and bund) claimed by the Crown; on the west by (bund), Athankaraikulam (tank and bund) claimed by the Crown, an open land claimed by the Crown.



Surveyor-General's Office,
Colombo, April 5, 1918.

Scale of 1 Chain to an Inch.

C. R. LUNDIE,
for Surveyor-General.

Lot.	Name of Land.	Extent, A. B. P.
29	Road	0 2 21.95
36A	Reservation	0 0 3.02
66	Road	0 0 10.78
		0 2 35.75

V.—Mannar town survey.

and bounded as follows: on the north by T. P. 219,255, Uppukulam (tank and part of bund) claimed by the Crown, bund; on the east by T. P. 219,329, road claimed by the Crown, house and compound claimed by Pichai Meeramma, houses and compound claimed by Delaar Kahan Pichai and others, houses and compound claimed by Isma Aliar, houses and compound claimed by Meera Meydeen, house and compound claimed by Thangamma, house and compound claimed by Kappamma, houses and compound claimed by Mohideen Saibo Meera Saibo and others, house claimed by Maapillai Marikar, house and compound claimed by Kalandar Mastankanni and others, road claimed by the Crown, T. P. 187,941, lane claimed by the Crown, compound claimed by M. Semelimmah, house and compound claimed by Kachehi Marikkar Kuppai, houses and compound claimed by Mohiydeenummah, house and compound claimed by Kachimohammadumma and another, house and compound claimed by Mohiydeenummah, lane claimed by Mohiydeenummah and others, T. P. 186,800, part of road, waste land claimed by the Crown, road claimed by the Crown, open land claimed by the Crown, road to Pallimunai claimed by the Crown, open land claimed by the Crown, road to resthouse claimed by the Crown, open land claimed by the Crown, moat embankment claimed by the Crown, moat, the boundary of the Fort division; on the south by the sea, open land claimed by the Crown, the boundary of the Grand Bazaar division; on the west by the boundary of the Esplanade division, road to Pallimunai claimed by the Crown, the boundary of Esplanade division, open land (reservation for road) claimed by the Crown, T. P. 109,123, part of lane claimed by the Crown, house and compound (private), waste land claimed by S. Sellatamby and others, house and compound claimed by P. Cader Packeer, road claimed by the Crown, T. P. 219,255.

[For Diagram see page 2257.]

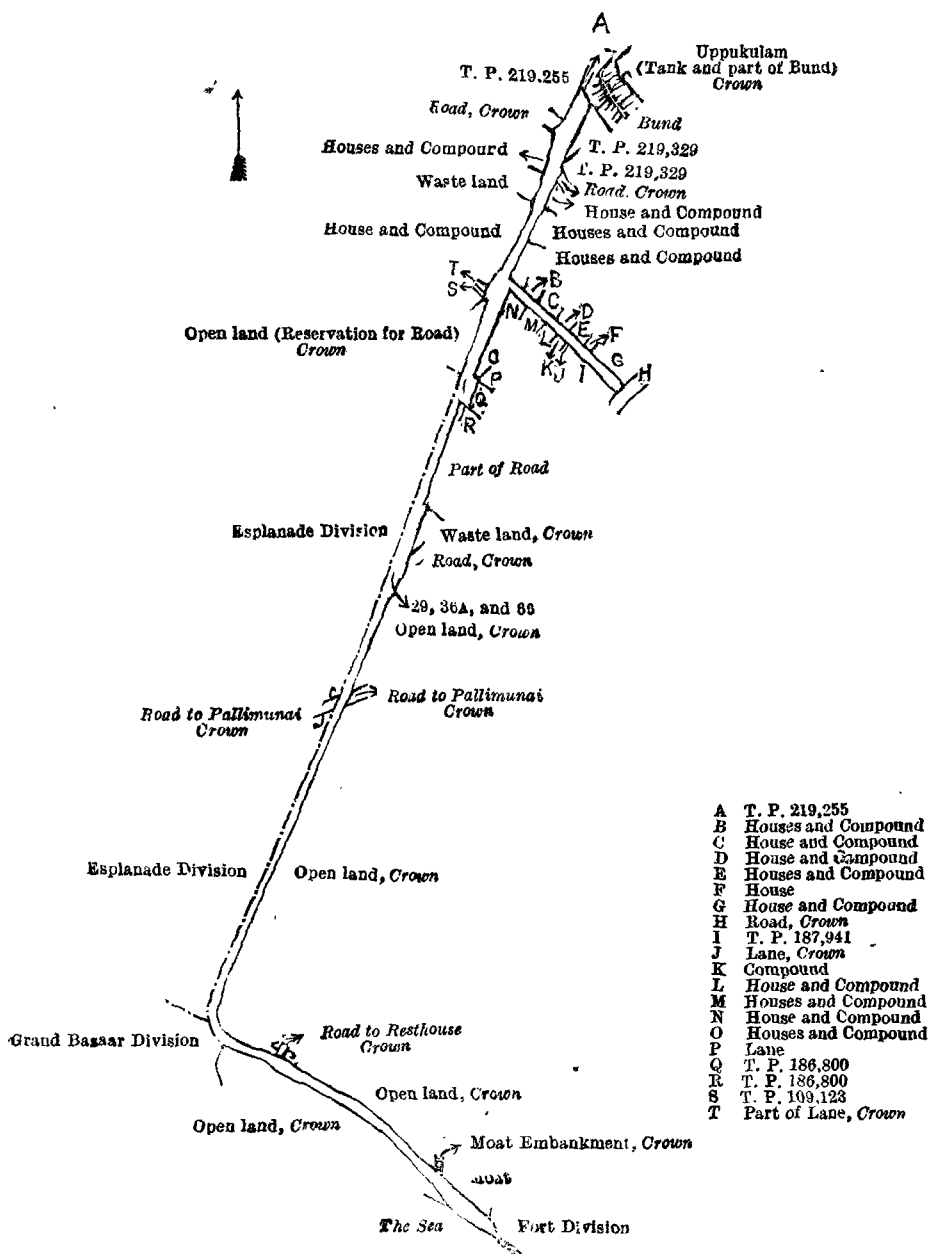
Kurunegala S. O. No. 2,455.

Order under Section 4, Sub-section (1), of "The Waste Lands Ordinances of 1897, 1899, 1900, and 1903."

In the matter of the lands commonly called or known as Palugehamulahena and Kahatagahamulahena, situate in the village of Moragolla, in the Baladora korale of the Dewameddi hatpattu of the Kurunegala District, in the North-Western Province, and of "The Waste Lands Ordinances of 1897, 1899, 1900, and 1903."

WHEREAS in pursuance of section 1 of the said Ordinances it was duly declared and notified on the 23rd day of February, 1917, that if no claim to the lands commonly called or known as Palugehamulahena and Kahatagahamulahena, situate in the village of Moragolla, in the Baladora korale of the Dewameddi hatpattu of the Kurunegala District, in the North-Western Province, containing in extent 26 acres and 34 perches, and shown as lots 41, 38A, and 47A in preliminary plan 1,671 and in the annexed diagram, was made to John Murray Davies, Special Officer appointed under section 28 of the said Ordinances, within the period of three months from the date specified in the said notice, such lands would be declared the property of the Crown, and dealt with on account of the Crown (*vide* Notice No. 6,220):

And whereas Ranasinghe Arachchige Piyadasa Ranasingha made claim thereto, and Thomas Graham Willett and I John Murray Davies, Special Officers appointed under section 28 of the said Ordinances, made due inquiry into such claim, and whereas the said claimant and I, John Murray Davies, the aforesaid Special Officer, with the consent of His Excellency the Governor, came to an agreement in writing dated the 28th day of September, 1917, concerning the said lands under section 4, sub-section (1), of the said Ordinances, whereby it was agreed that the said claimant should be declared the purchaser of the lands, upon payment on or before the 28th day of December, 1917, to the Government Agent at Kurunegala, or to the Settlement Officer, of a sum of Rupees Five hundred and Seventy-two only (Rs. 572), as the purchase amount of the said lands, and whereas the said amount has been duly paid by the said claimant, he is hereby, in pursuance of the agreement aforementioned, declared to be the purchaser of the said lands, as more fully described herein below.



Surveyor-General's Office,
Colombo, May 2, 1918.

Scale of 4 Chains to an Inch

G. R. LUNDIE,
for Surveyor-General.

November 1, 1918.

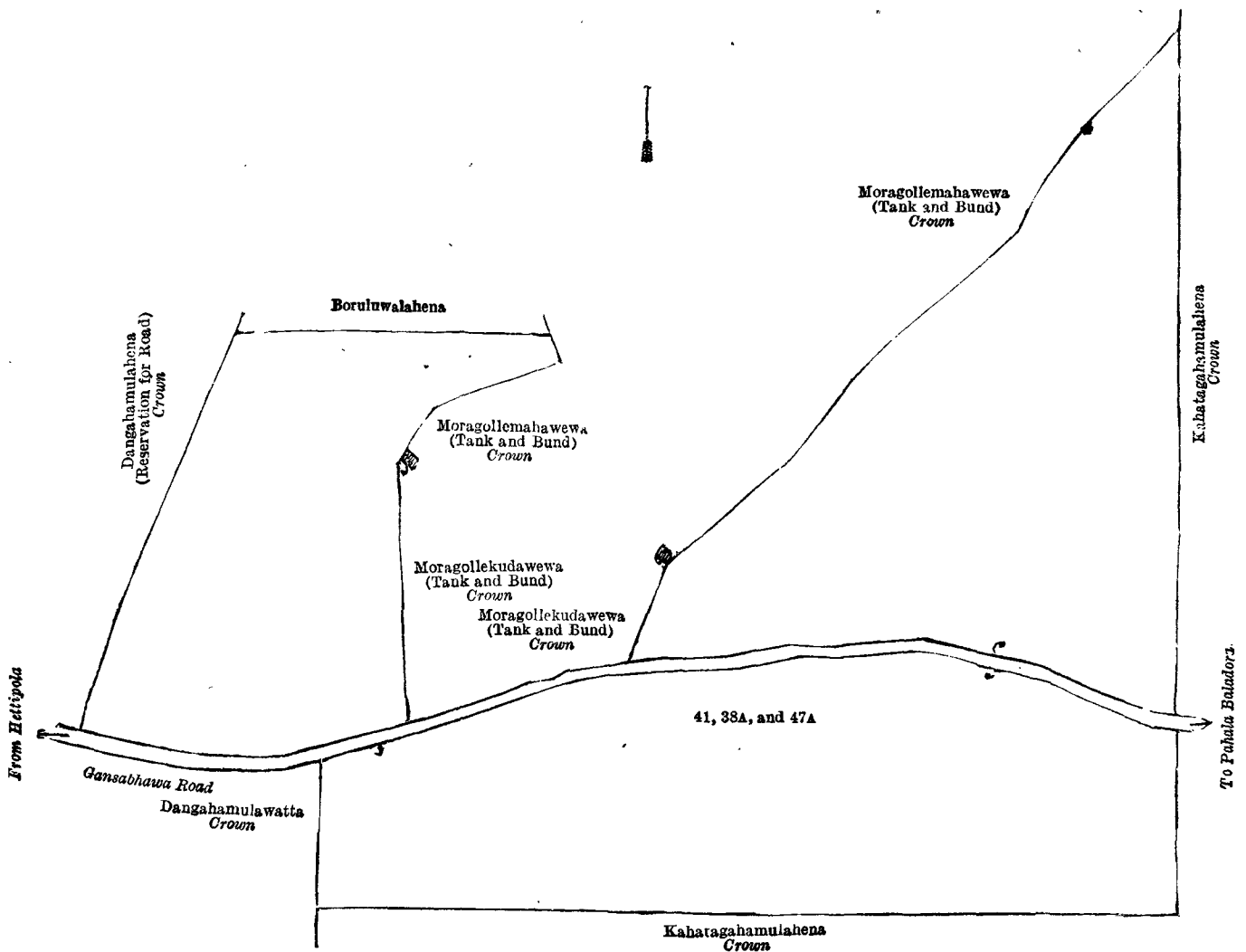
J. M. DAVIES,
Special Officer.

Description of the Lands referred to.

The following lots situated in the village of Moragolla, in the Baladora korale of the Dewamedhi hatpattu of the Kurunegala District, in the North-Western Province, as described in the annexed diagram :—

Preliminary plan 1,671.					
Lot.	Name of Land.				Extent, A. R. P.
41	Palugahamulahena	6 0 10
38A	Kahatagahamulahena	9 3 29
47A	Do.	10 0 35
(Exclusive of the road passing through the land.)					26 0 34

and bounded as follows : on the north by Borulewalahena to be declared the property of the Crown under the Waste Lands Ordinances, Moragollemahawewa (tank and bund) to be declared the property of the Crown under the Waste Lands Ordinances, Moragollekudawewa (tank and bund) to be declared the property of the Crown under the Waste Lands Ordinances, the Gansabhawa road from Hattipola to Pahala Baladora, Moragollekudawewa (tank and bund) to be declared the property of the Crown under the Waste Lands Ordinances, Moragollemahawewa (tank and bund) to be declared the property of the Crown under the Waste Lands Ordinances; on the east by Kahatagahamulahena to be declared the property of the Crown under the Waste Lands Ordinances; on the south by Kahatagahamulahena to be declared the property of the Crown under the Waste Lands Ordinances; on the west by Dangahamulawatta belonging to the Crown, the Gansabhawa road from Pahala Baladora to Hattipola, Dangahamulahena (reservation for road) to be declared the property of the Crown under the Waste Lands Ordinances.



Surveyor-General's Office,
Colombo, September 23, 1918.

Scale of 4 Chains to an Inch.

C. R. LUNDIE,
for Surveyor-General.

October 22, 1918.

J. M. DAVIES,
Special Officer.

Kurunegala S. O. No. 2,456.

Order under Section 4, Sub-section (1), and Section 2, of "The Waste Lands Ordinances of 1897, 1899, 1900, and 1903," declaring Lands to be Crown Property.

In the matter of the lands commonly called or known as Wela-addarehenyaya, Newaismattehena, &c., situate in the village of Acharigama, in the Divigandahaye korale of the Hiriyala hatpattu of the Kurunegala District, in the North-Western Province, and of "The Waste Lands Ordinances of 1897, 1899, 1900, and 1903."

WHEREAS in pursuance of section 1 of the said Ordinances it was duly notified on the 5th day of October, 1917, that if no claim to the lands commonly called or known as Wela-addarehenyaya, Newaismattehena, &c., situate in the village of Acharigama, in the Divigandahaye korale of the Hiriyala hatpattu, in the Kurunegala District, in the North-Western Province, containing in extent 101 acres 1 rood and 17 perches, and shown as lots 1, 2, 3, 4, 5, 6, 7, 9, and 10 in preliminary plan 4,668 and in the annexed diagram, was made to John Murray Davies, Special Officer appointed under section 23 of the said Ordinances, within the period of three months from the date specified in such notice, such lands would be declared the property of the Crown, and dealt with on account of the Crown (*vide* Notice No. 6,595):

And whereas John Adrian Poulter made claim to the above-mentioned lots 1, 3, 4, 5, and 9, and whereas the said claimant has withdrawn his claim thereto, and no claim having been made to the said lots 2, 6, 7, and 10 or to any interest therein within the period of three months from the date specified in such notice, I, John Murray Davies, the aforesaid Special Officer, under and by virtue of the powers vested in me in that behalf by section 4 of the said Ordinances, do hereby on this 30th day of October, 1918, order and declare, under section 4, sub-section (1), of the said Ordinances, the said lots 1, 3, 4, 5, and 9 and under section 2 of the said Ordinances the said lots 2, 6, 7, and 10, as more fully described herein below, to be the property of the Crown.

Description of the Lands referred to.

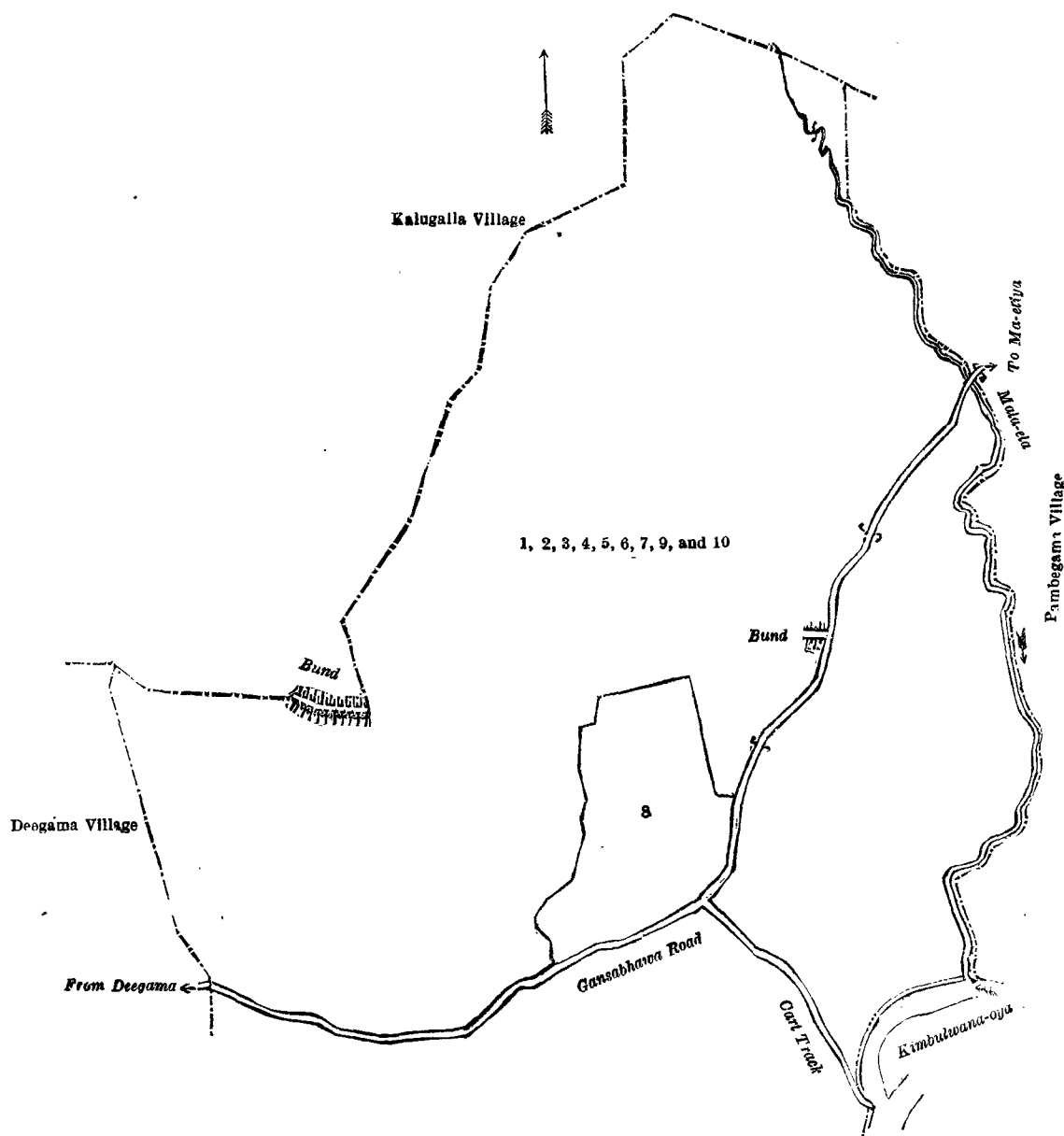
The following lots situated in the village of Acharigama, in the Divigandahaye korale of the Hiriyala hatpattu of the Kurunegala District, in the North-Western Province, as described in the annexed diagram :—

		Preliminary plan 4,668.		Extent, A. R. P.	
Lot.	Name of Land.				
1	Wela-addarahenyaya and Newaismattehena	30	3 15
2	Wela-addarahenyaya (reservation for Mala-ela and road)	3	2 0
3	Acharigamawewa (tank)	10	1 30
4	Wewaismattehena	5	0 21
5	Wela-addarahenyaya	27	3 0
6	Do. (reservation for road)	0	1 26
7	Do. (do.)	0	3 26
9	Oya-addarahenyaya	13	3 27
10	Do. (reservation for Mala-ela and road)	8	1 32
				101	1 17

and bounded as follows : on the north by the village limit of Kalugalla ; on the east by the village limit of Pambegama, Mala-ela, the Gansabhawa road from Deegama to Maeliya, Mala-ela, the village limit of Pambegama, Kimbulwana-oya ; on the south by a cart track, the Gansabhawa road from Deegama to Maeliya ; on the west by the village limit of Deegama, the village limit of Kalugalla.

NOTE.—The following lot lying within the above boundaries is excluded from this order, and its acreage of 6 acres 3 roods and 29 perches is not included in the acreage of 101 acres 1 rood and 17 perches given above :—

		Preliminary plan 4,668.		Extent, A. R. P.	
Lot.	Name of Land.				
8	Acharigamakumbura	6	3 29



Surveyor-General's Office,
Colombo, June 1, 1917.

Scale of 8 Chains to an Inch.

A. H. G. DAWSON,
for Surveyor-General.

October 30, 1918.

J. M. DAVIES
Special Officer.

C 3

Kurunegala S. O. No. 2,457.

Order under Section 4, Sub-section (1), and Section 2 of "The Waste Lands Ordinances of 1897, 1899, 1900, and 1903," declaring Lands to be Crown Property.

In the matter of the lands commonly called or known as Ethenpitiyemukulana, Ethenpitiyehenyaya, and Ethenpitiyehenyaya (reservation for oya), situate in the village of Ragedera, in the Hetahaye korale of the Hiriyala hatpattu of the Kurunegala District, in the North-Western Province, and of "The Waste Lands Ordinances of 1897, 1899, 1900, and 1903."

WHEREAS in pursuance of section 1 of the said Ordinances it was duly notified on the 26th day of October, 1917, that if no claim to the lands commonly called or known as Ethenpitiyemukulana, Ethenpitiyehenyaya, and Ethenpitiyehenyaya (reservation for oya), situate in the village of Ragedera, in the Hetahaye korale of the Hiriyala hatpattu, in the Kurunegala District, in the North-Western Province, containing in extent 62 acres 1 rood and 38 perches, and shown as lots D 74, E 74, and F 74 in preliminary plan 4,309 and in the annexed diagram, was made to John Murray Davies, Special Officer appointed under section 28 of the said Ordinances, within the period of three months from the date specified in such notice, such lands would be declared the property of the Crown, and dealt with on account of the Crown (*vide* Notice No. 6,629):

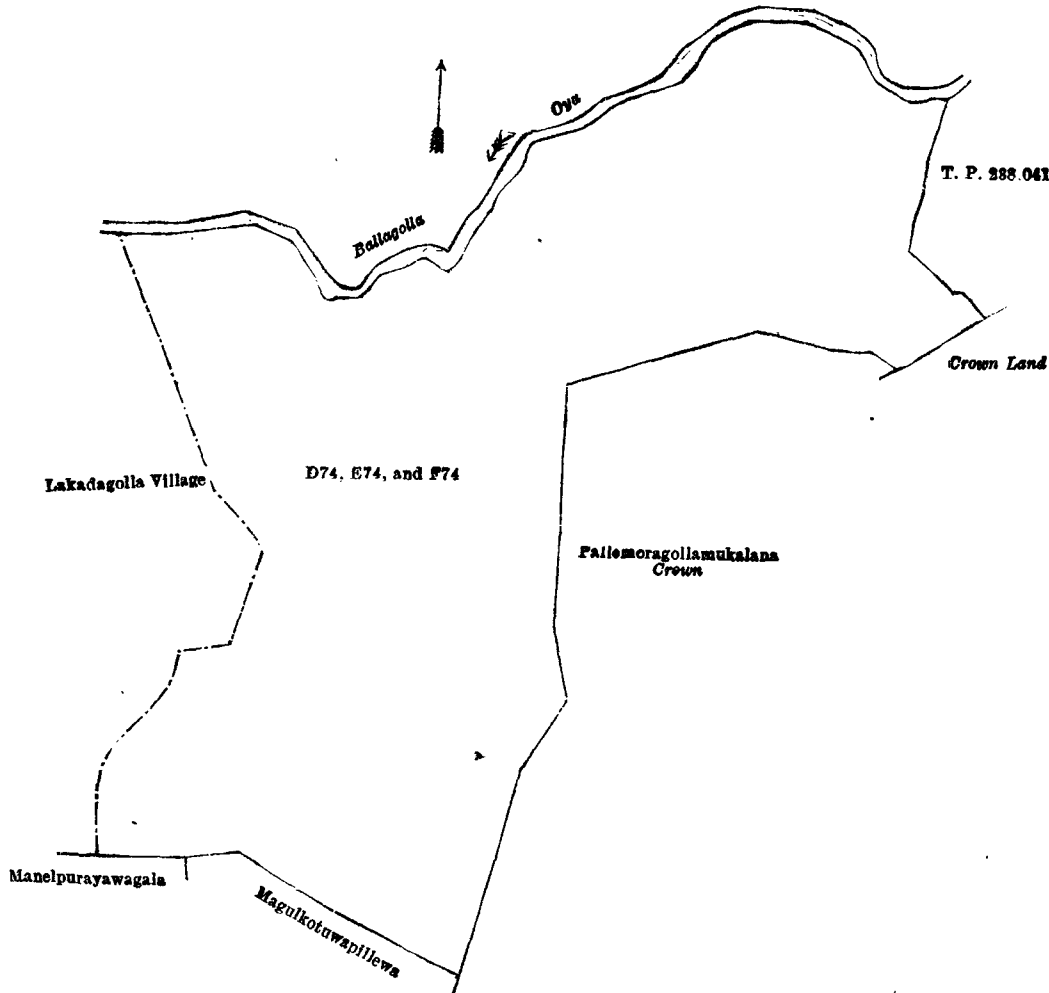
And no claim having been made to the said lots D 74 and F 74 or to any interest therein within the said period of three months, and a claim having been made to the said lot E 74 by Mrs. H. Simon de Zyiva, and the said claimant having been duly called upon by a notice in writing, under section 4, sub-section (1), of the said Ordinances, duly served upon her to produce before me the evidence and documents upon which she might rely in proof of her claim, and not having so appeared or produced such evidence and documents, I, John Murray Davies, the aforesaid Special Officer, under and by virtue of the powers vested in me in that behalf by section 4 of the said Ordinances, do hereby on this 24th day of October, 1918, order and declare, under section 4, sub-section (1), of the said Ordinances, the said lot E 74 and under section 2 of the said Ordinances, the said lots D 74 and F 74, as more fully described herein below, to be the property of the Crown.

Description of the Lands referred to.

The following lots situated in the village of Ragedera, in the Hetahaye korale of the Hiriyala hatpattu of the Kurunegala District, in the North-Western Province, as described in the annexed diagram:—

Lot.	Name of Land.	Preliminary plan 4,309.	Extent, A. B. P.
D 74	Ethenpitiyemukulana	17 2 19
E 74	Ethenpitiyehenyaya	40 1 20
F 74	Do. (reservation for oya)	4 1 39
			62 1 38

and bounded as follows: on the north by Ballagolla-oya; on the east by T. P. 238,041, a land belonging to the Crown, Pallemoragollamukulana belonging to the Crown; on the south by Magulkotuwapillewa claimed by J. de Mel, Manelpurayawagala claimed by J. de Mel; on the west by the village limit of Lakadagolla.



Surveyor-General's Office,
Colombo, August 2, 1917.

Scale of 8 Chains to an Inch.
October 24, 1918.

J. M. DAVIES,
Special Officer.

A. H. G. DAWSON,
for Surveyor-General.

Kurunegala S. O. No. 2,458.

**Order under Section 2 of "The Waste Lands Ordinances of 1897, 1899, 1900, and 1903,"
declaring Lands to be Crown Property.**

In the matter of the lands commonly called or known as part of Kadukkan-ela, Mukalanaddarahenyaya (reservation for stream), &c., situate in the village of Moragolla, in the Baladora korale of the Dewamedhi hatpattu of the Kurunegala District, in the North-Western Province, and of "The Waste Lands Ordinances of 1897, 1899, 1900, and 1903."

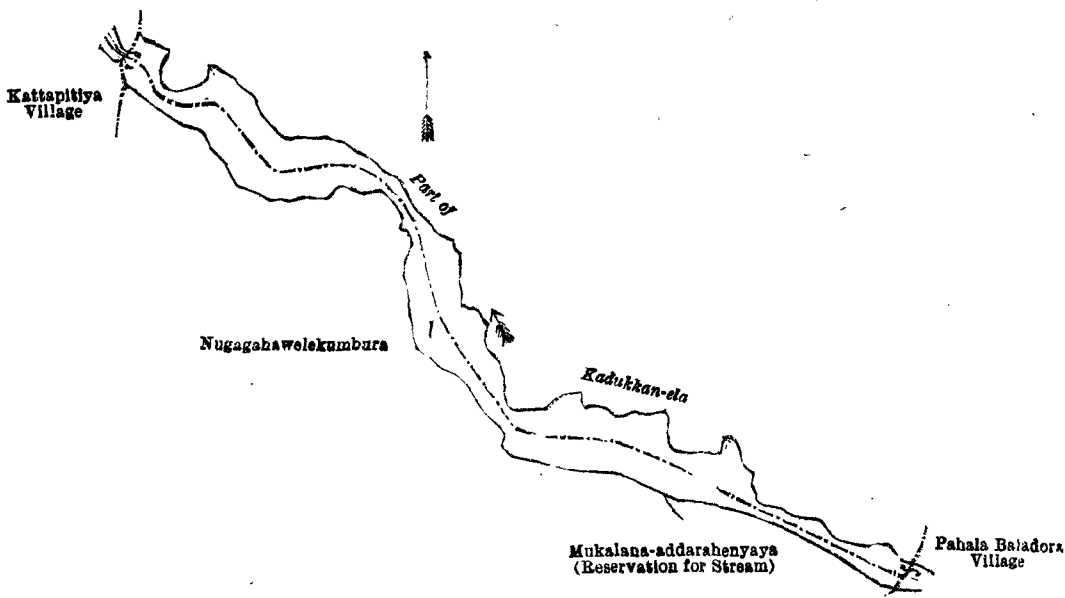
THE notice required by section 1 of "The Waste Lands Ordinances of 1897, 1899, 1900, and 1903," having been duly published in manner prescribed by that section in respect of the above-named lands (*vide* Notice No. 6,220), and no claim having been made to the said lands or to any interest therein within the period of three months from the date specified in the said notice, I, John Murray Davies, Special Officer appointed under section 28 of the said Ordinances, under and by virtue of the powers vested in me in that behalf by section 2 of the said Ordinances, do hereby on this 22nd day of October, 1918, order and declare that the said lands, as more fully described herein below, situate in the village of Moragolla, in the Baladora korale of the Dewamedhi hatpattu of the Kurunegala District, in the North-Western Province, and shown as lots 1, 2, 3, 4, 34, 39, 46, 31, 41½, 40, 49, and 14 in preliminary plan 1,671 and in the annexed diagrams, and containing in extent 24 acres 3 roods and 21 perches, are the property of the Crown.

Description of the Lands referred to.

The following lots situated in the village of Moragolla, in the Baladora korale of the Dewamedhi hatpattu of the Kurunegala District, in the North-Western Province, as described in the annexed diagrams:—

Lot.	Name of Land.	I.—Preliminary plan 1,671.	Extent, A. R. P.
1	Part of Kadukkan-ela		3 1 16

and bounded as follows: on the north by part of Kadukkan-ela; on the east by the village limit of Pahala Baladora; on the south by Mukalana-addarahenyaya (reservation for stream) claimed by Walpiti Mudannayaka Mudiyanseleage Christian Perera, Nugagahawelekumbura claimed by Ranhamy Arachchi and others; on the west by the village limit of Kattapitiya.



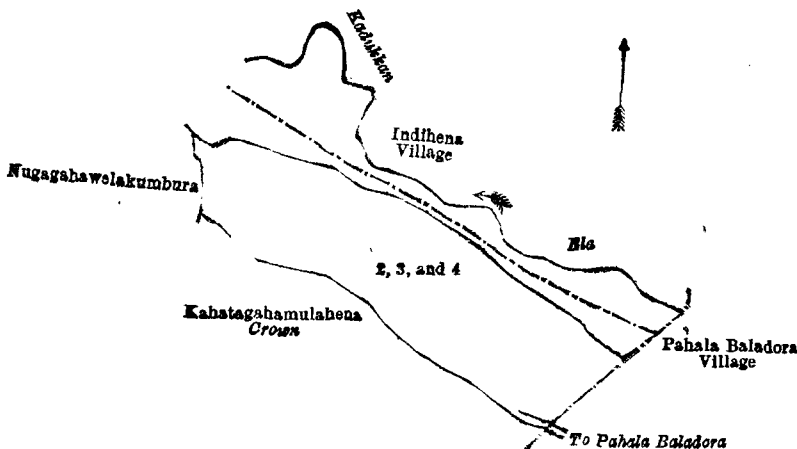
Surveyor-General's Office,
Colombo, September 8, 1918.

Scale of 8 Chains to an Inch.

G. K. THORNHILL,
for Surveyor-General.

Lot.	Name of Land.	II.—Preliminary plan 1,671.	Extent, A. R. P.
2	Mukalanaddarahenyaya (reservation for stream)		1 0 26
3	Mukalanaddarahenyaya		0 3 10
4	Footpath		0 0 13
			2 0 9

and bounded as follows: on the north by Kadukkan-ela (the village limit of Indihena); on the east by the village limit of Pahala Baladora; on the south by Kahatagahamulahena to be declared the property of the Crown under the Waste Lands Ordinances; on the west by Nugagahawelakumbura claimed by Ranhami Arachchi and others.



Surveyor-General's Office,
Colombo, January 30, 1918.

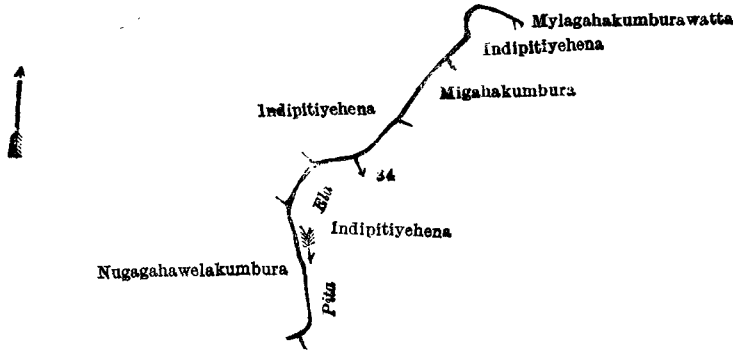
Scale of 4 Chains to an Inch

C. R. LUNDIE,
for Surveyor-General.

III.—Preliminary plan 1,671.

Lot.	Name of Land.	Extent, A. R.
34	Pita-ela	0 0 15

and bounded as follows : on the north by Nugagahawelakumbura claimed by Ranhamy Arachchi and others ; on the east by Mylagahakumburawatta claimed by Walpita Mudannayaka Mudiyansele Christian Perera, Indipitiyehena (private), Migahakumbura claimed by Balasooriya Mudiyansele Ranhamy and others, Indipitiyehena (private) ; on the south by Indipitiyehena (private), Nugagahawelakumbura claimed by Ranhamy Arachchi and others ; on the west by Nugagahawelakumbura claimed by Ranhamy Arachchi and others, Indipitiyehena claimed by Halmillakotuwa Matugala Vidanelage Dingiri Nachchire and others.



Surveyor-General's Office,
Colombo, January 30, 1918.

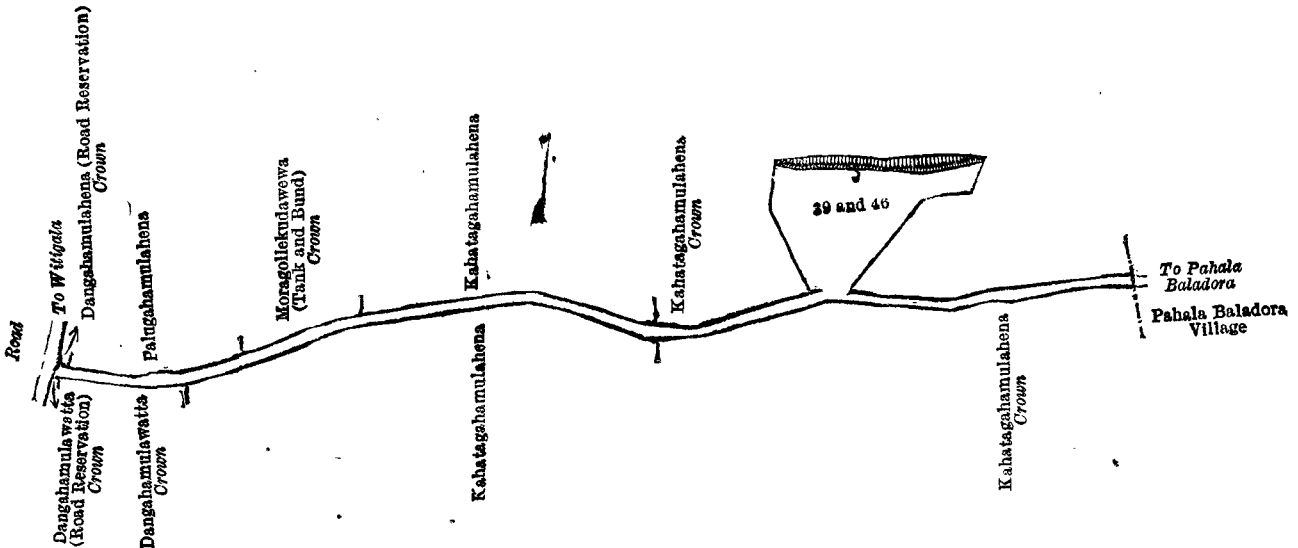
Scale of 4 Chains to an Inch.

C. R. LUNDIE,
for Surveyor-General.

IV.—Preliminary plan 1,671.

Lot.	Name of Land.	Extent, A. R. P.
39	Nugagahawewa (tank and bund)	3 0 3
46	Gansabhawa road	1 1 20
		4 1 23

and bounded as follows on the north by Dangahamulahena (road reservation) to be declared the property of the Crown under the Waste Lands Ordinances, Palugahamulahena sold under the Waste Lands Ordinances to Ranasinghe Arachchige Piyadasa Ranasinghe, Moragollekudawewa (tank and bund) to be declared the property of the Crown under the Waste Lands Ordinances, Kahatagahamulahena sold under the Waste Lands Ordinances to Ranasinghe Arachchige Piyadasa Ranasinghe, Kahatagahamulohenyaya to be declared the property of the Crown under the Waste Lands Ordinances ; on the east by the village limit of Pahala Baladora ; on the south by Kahatagahamulahena to be declared the property of the Crown under the Waste Lands Ordinances, Kahatagahamulahena sold to Ranasinghe Arachchige Piyadasa Ranasinghe under the Waste Lands Ordinances, Dangahamulawatta claimed by the Crown, Dangahamulawatta (road reservation) to be declared the property of the Crown under the Waste Lands Ordinances ; on the west by the road from Hettipola to Witigala.



Surveyor-General's Office,
Colomb, January 30, 1918.

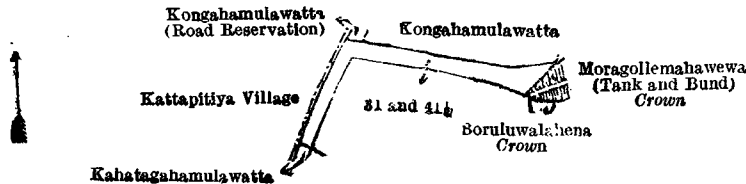
Scale of 8 Chains to an Inch.

C. R. LUNDIE,
for Surveyor-General.

V.—Preliminary plan 1,671.

Lot.	Name of Land.	Extent, A. B. P.
31 ..	Road ..	0 0 25
41½ ..	Kahatagahamulahena (reservation for road) ..	0 0 10
		0 0 35

and bounded on the north by Kongahamulawatta (road reservation) claimed by Badal Gurunnehelage Guruwa Naide, Kongahamulawatta claimed by Badal Gurunnehelage Guruwa Naide; on the east by Moragolle Mahawewa (tank and bund) to be declared the property of the Crown under the Waste Lands Ordinances; on the south by Boruluwalahena to be declared the property of the Crown under the Waste Lands Ordinances, Kahatagahamulawatta claimed by Moragolle Arachchillage Ukkhamy of Getadiulwewa; on the west by the village limit of Kattapitiya.



Surveyor-General's Office,
Colombo, January 30, 1918.

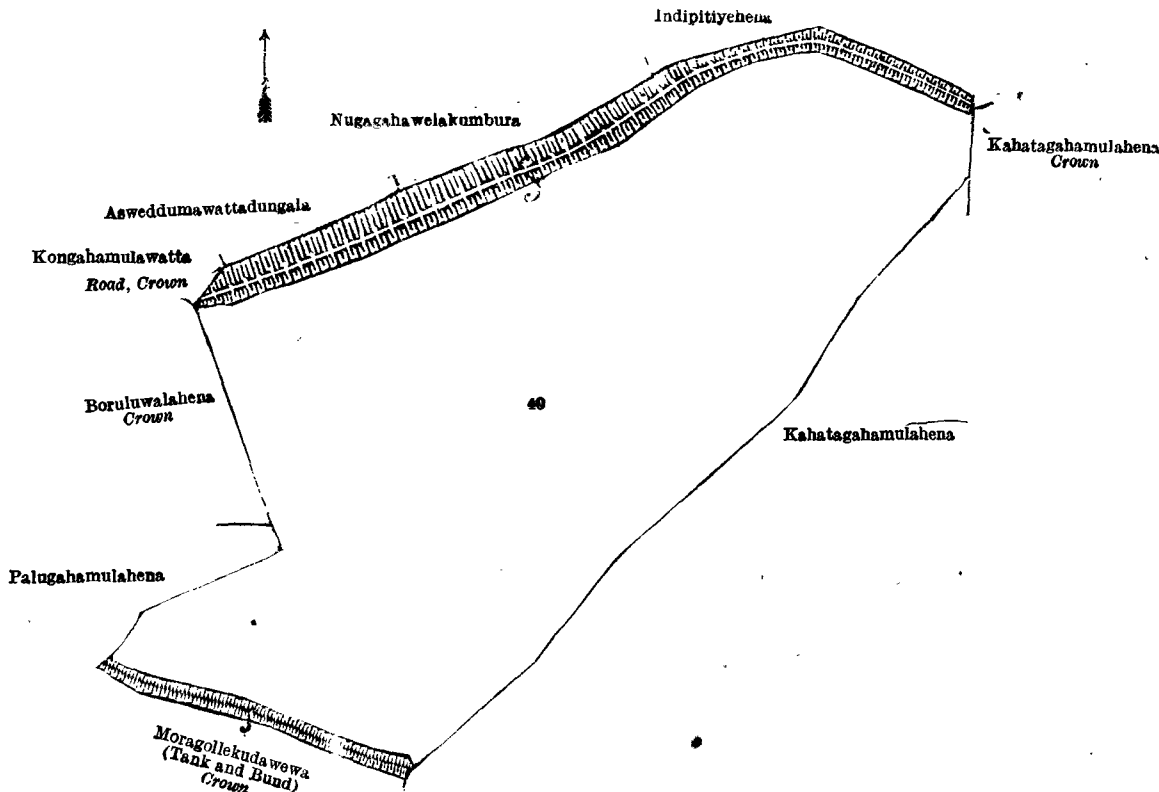
Scale of 4 Chains to an Inch.

C. R. LUNDIE,
for Surveyor-General.

VI.—Preliminary plan 1,671.

Lot.	Name of Land.	Extent, A. B. P.
40 ..	Moragolle Mahawewa (tank and bund) ..	14 0 38

and bounded on the north by the road to be declared the property of the Crown under the Waste Lands Ordinances, Kongahamulawatta claimed by Badal Gurunnehelage Guruwa Naide, Asweddumawattadungala claimed by Badal Gurunnehelage Vairangu Nachchere, Nugagahawelakumbura claimed by Ranhamy Arachchi and others, Indipitiyehena (private); on the east by Kahatagahamulahena to be declared the property of the Crown under the Waste Lands Ordinances, Kahatagahamulahenyaya sold to Ranasinghe Arachchige Piyadasa Ranasinghe under the Waste Lands Ordinances; on the south by Kahatagahamulahena sold to Ranasinghe Arachchige Piyadasa Ranasinghe under the Waste Lands Ordinances, Moragollakudawewa (tank and bund) to be declared the property of the Crown under the Waste Lands Ordinances; on the west by Palugahamulahena sold to Ranasinghe Arachchige Piyadasa Ranasinghe under the Waste Lands Ordinances, Boruluwalahena to be declared the property of the Crown under the Waste Lands Ordinances.



Surveyor-General's Office,
Colombo, January 30, 1918.

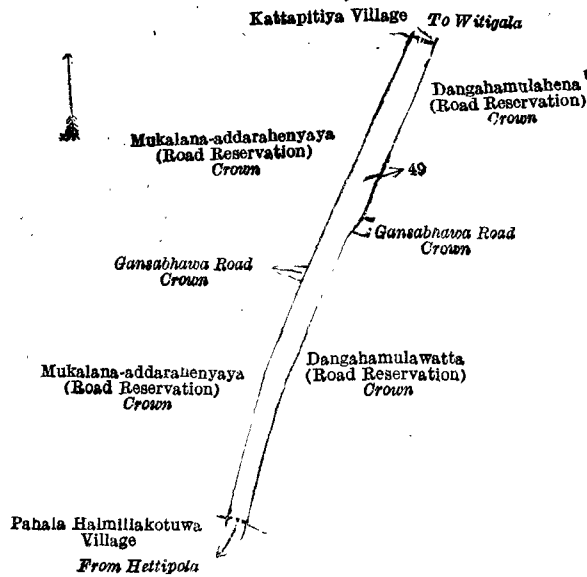
Scale of 4 Chains to an Inch.

C. R. LUNDIE,
for Surveyor-General.

VII.—Preliminary plan 1,671.

Lot.	Name of Land.	Extent, A. B. P.
49 ..	Minor road ..	0 2 3

and bounded on the north by the village limit of Kattapitiya; on the east by Dangahamulahena (road reservation) to be declared the property of the Crown under the Waste Lands Ordinances, Gansabhawa road to be declared the property of the Crown under the Waste Lands Ordinances, Dangahamulawatta (road reservation) to be declared the property of the Crown under the Waste Lands Ordinances; on the south by the village limit of Pahala Halmillakotuwa; on the west by Mukalana-addarahenyaya (road reservation) to be declared the property of the Crown under the Waste Lands Ordinances, Gansabhawa road to be declared the property of the Crown under the Waste Lands Ordinances, Mukalana-addarahenyaya (road reservation) to be declared the property of the Crown under the Waste Lands Ordinances.



Surveyor-General's Office,
Colombo, January 30, 1918.

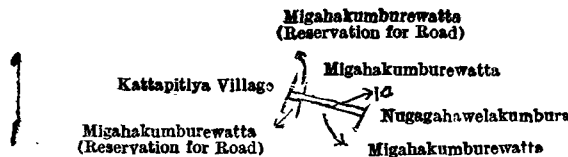
Scale of 4 Chains to an Inch.

C. R. LUNDIE,
for Surveyor-General.

VIII.—Preliminary plan 1,671.

Lot.	Name of Land.	Extent, A. R. P.
14	Footpath	0 0 2

and bounded as follows: on the north by Migahakumburewatta (reservation for road) claimed by Walpita Mudannayaka Mudiyanseleage Christian Perera; on the east by Nugagahawelekumbura claimed by Ranhamy Arachchi and others; on the south by Migahakumburewatta claimed by Galehera Gamarallalage Menikhami and another, ditto (reservation for road) claimed by ditto; on the west by the village limit of Kattapitiya.



Surveyor-General's Office,
Colombo, September 8, 1916.

Scale of 4 Chains to an Inch.

G. K. THORNEILL,
for Surveyor-General.

October 22, 1918.

J. M. DAVIES,
Special Officer.

Kurunegala S. O. No. 2,459.

Order under Section 4, Sub-section (1), of "The Waste Lands Ordinances of 1897, 1899, 1900, and 1903," declaring Lands to be Crown Property.

In the matter of the lands commonly called or known as Dangahamulahena (reservation for road), Moragollekudawewa (tank and bund), &c., situate in the village of Moragolla, in the Baladora korale of the Dewameddi hatpattu of the Kurunegala District, in the North-Western Province, and of "The Waste Lands Ordinances of 1897, 1899, 1900, and 1903."

WHEREAS in pursuance of section 1 of the said Ordinances it was duly notified on the 23rd day of February, 1917, that if no claim to the lands commonly called or known as Dangahamulahena (reservation for road), Moragollekudawewa (tank and bund), &c., situate in the village of Moragolla, in the Baladora korale of the Dewameddi hatpattu of the Kurunegala District, in the North-Western Province, containing in extent 116 acres and 33 perches, and shown as lots 44, 45, 50, 51, 52, 53, 54, 55, 48, 38, 47, and 41A in preliminary plan 1,671 and in the annexed diagrams, was made to John Murray Davies, Special Officer appointed under section 28 of the said Ordinances, within the period of three months from the date specified in such notice, such lands would be declared the property of the Crown, and dealt with on account of the Crown (*vide* Notice No. 6,220):

And whereas (1) Ranasinghe Arachchige Piyadasa Ranasinghe made claim thereto, and whereas the said claimant by an agreement in writing dated the 28th day of September, 1917, in consideration of being declared the purchaser of 6 acres more or less of lot 41 of the block survey preliminary plan 1,671, now shown as re-surveyed lot 41 on the same block survey preliminary plan, and of 20 acres more or less of lots 38 and 47 of the same block survey preliminary plan, now shown as re-surveyed lots 38A and 47A on the same block survey preliminary plan for Rs. 572, withdrew claim to the above-mentioned lots 44, 45, 50, 51, 52, 53, 54, 55, 48, 38, 47, and 41A; and whereas (2) Liyanadura Adirian Fernando made claim to the above-mentioned lots 48 and 47, and whereas he withdrew his claim thereto, I, John Murray Davies, the aforesaid Special Officer, under and by virtue of the powers vested in me in that behalf by section 4 of the said Ordinances do hereby on this 22nd day of October, 1918, order and declare under section 4, sub-section (1), of the said Ordinances, that the said lands, as more fully described herein below, are the property of the Crown.

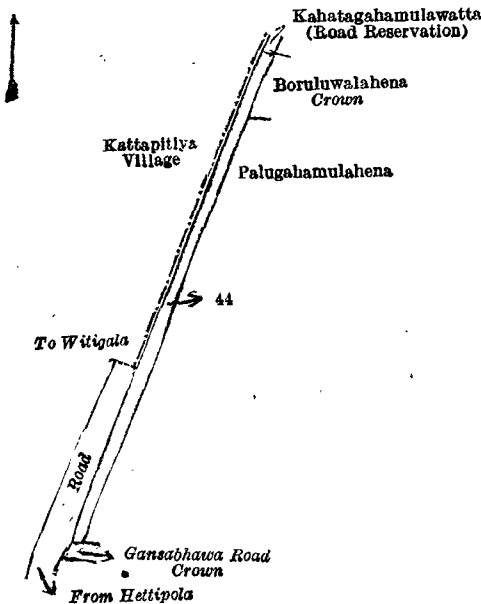
Description of the Lands referred to.

The following lots situated in the village of Moragolla, in the Baladora korale of the Dewameddi hatpattu of the Kurunegala District, in the North-Western Province, as described in the annexed diagrams :—

I.—Preliminary plan 1,671.

Lot.	Name of Land.	Extent, A. R. P.
44	Dangahamulahena (reservation for road)	0 1 14

and bounded as follows : on the north by Kahatagahamulawatta (road reservation) claimed by Moragolle Arachchillage Ukkuhamy of Getadiulwewa ; on the east by Boruluwalahena to be declared the property of the Crown under the Waste Lands Ordinances, Palugahamulahena sold under the Waste Lands Ordinances to Ranasinghe Arachchige Piyadasa Ranasinghe ; on the south by the Gansabhawa road to be declared the property of the Crown under the Waste Lands Ordinances ; and on the west by the road from Hettipola to Witigala and the village limit of Kattapitiya.



Surveyor-General's Office,
Colombo, January 30, 1918.

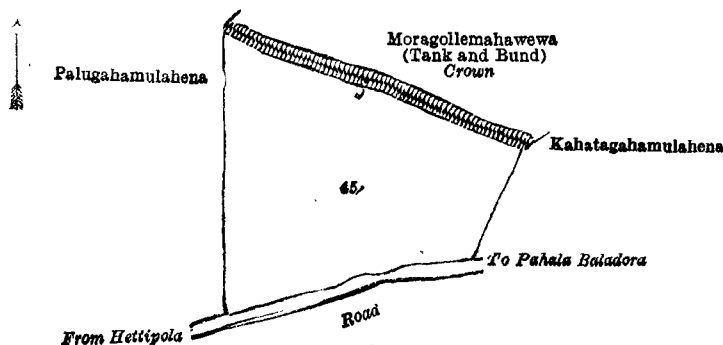
Scale of 4 Chains to an Inch.

C. R. LUNDIE,
for Surveyor-General.

II.—Preliminary plan 1,671.

Lot.	Name of Land.	Extent, A. R. P.
45	Moragollekudawewa (tank and bund)	2 2 12

and bounded as follows : on the north by Moragollemahawewa (tank and bund) to be declared the property of the Crown under the Waste Lands Ordinances ; on the east by Kahatagahamulahena sold under the Waste Lands Ordinances to Ranasinghe Arachchige Piyadasa Ranasinghe ; on the south by the road from Pahala Baladora to Hettipola ; on the west by Palugahamulahena sold to Ranasinghe Arachchige Piyadasa Ranasinghe.



Surveyor-General's Office,
Colombo, January 30, 1918.

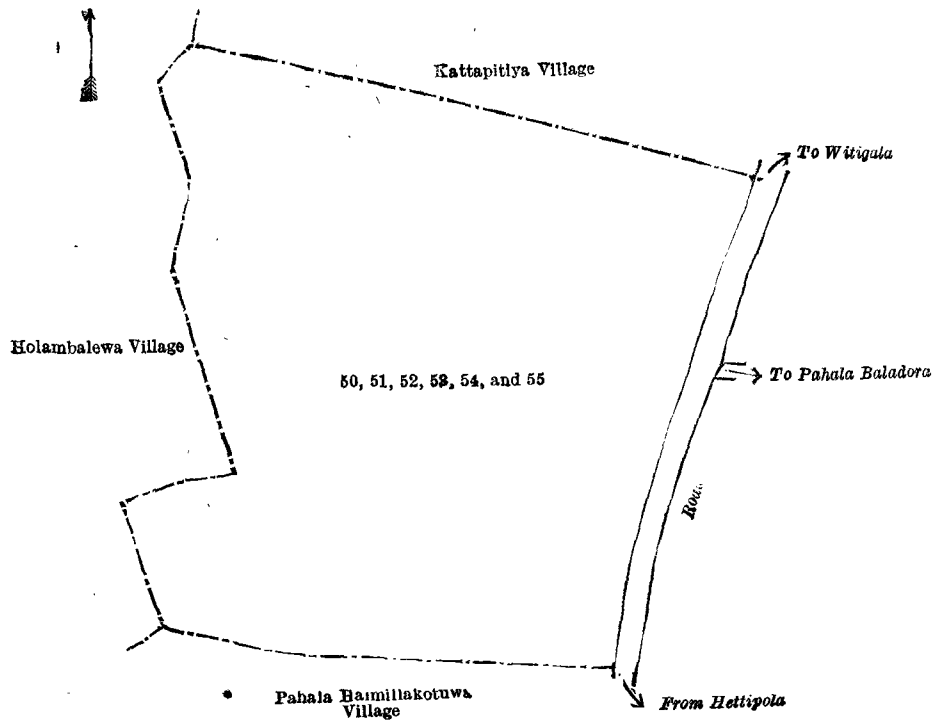
Scale of 4 Chains to an Inch.

C. R. LUNDIE,
for Surveyor-General.

III.—Preliminary plan 1,671.

Lot.	Name of Land.	Extent, A. R. P.	Lot.	Name of Land.	Extent, A. R. P.
50	Mukalana-addarahenyaya (reservation for road)	0 0 26	54	Mukalana-addarahenyaya	3 1 25
51	Kongahamulahenyaya	7 2 37	55	Mukalana-addarahenyaya (reservation for road)	0 0 19
52	Gansabhawa road (road to cemetery)	0 0 31			
53	Minipitiya (cemetery)	0 2 30			12 1 8

and bounded as follows : on the north by the village limit of Kattapitiya ; on the east by the road from Witigala to Hettipola ; on the south by the village limit of Pahala Halmillakotuwa ; and on the west by the village limit of Holambawewa.



Surveyor-General's Office,
Colombo, January 30, 1918.

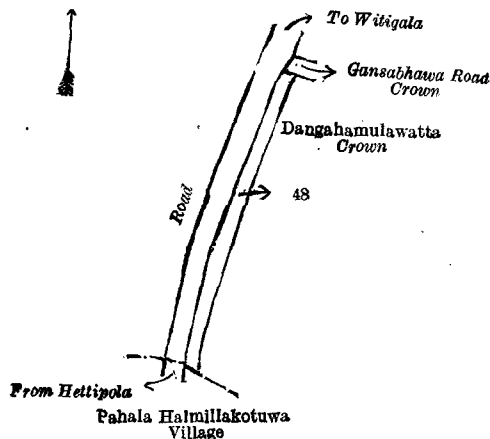
Scale of 4 Chains to an Inch.

C. R. LUNDIE,
for Surveyor-General.

IV.—Preliminary plan 1,671.

Lot.	Name of Land.	Extent, A. R. P.
48	Dangahamulawatta (reservation for road)	0 0 34

and bounded as follows : on the north by the Gansabhawa road to be declared the property of the Crown under the Waste Lands Ordinances ; on the east by Dangahamulawatta claimed by the Crown ; on the south by the village limit of Pahala Halmillakotuwa ; and on the west by the road from Hettipola to Witigala.



Surveyor-General's Office,
Colombo, January 30, 1918.

Scale of 4 Chains to an Inch.

C. R. LUNDIE,
for Surveyor-General.

V.—Preliminary plan 1,671.

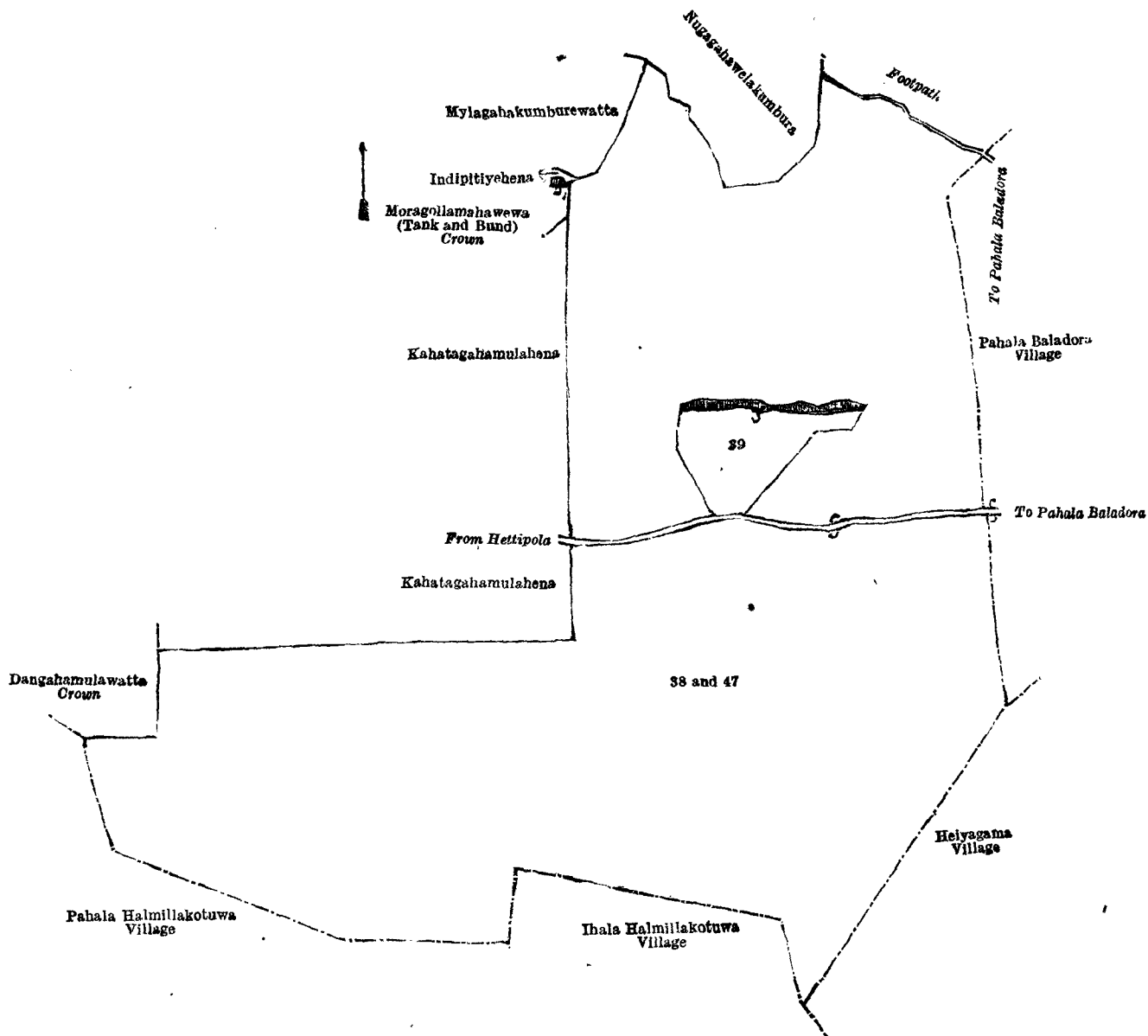
Lot.	Name of Land.	Extent, A. R. P.
38	Kahatagahamulahena	34 1 4
47	Do.	63 3 28
		98 0 32

and bounded as follows : on the north by Indipitiyehena (private), Mylagahakumburewatta claimed by Walpita Mudanayaka Mudiyansele Christian Perera, Nugagahawelakumbura claimed by Ranhamy Arachchi and others, a footpath to Pahala Baladora ; on the east by the village limit of Pahala Baladora, the village limit of Heiyagama ; on the south by the village limit of Ihala Halmillakotuwa, the village limit of Pahala Halmillakotuwa ; on the west by the village limit of Pahala Halmillakotuwa, Dangahamulawatta belonging to the Crown, Kahatagahamulahena sold to Ranasinghe Arachchige Piyadasa Ranasinghe under the Waste Lands Ordinances, Moragollamahawewa (tank and bund) to be declared the property of the Crown under the Waste Lands Ordinances.

NOTE.—The following lot lying within the above-mentioned boundaries is excluded from this part of this order, and its acreage of 3 acres and 3 perches is not included in the acreage of 98 acres and 32 perches given above :—

Lot.	Name of Land.	Extent, A. R. P.
39	Nugagahawewa (tank and bund)	3 0 3

Preliminary plan 1,671.



Surveyor-General's Office,
Colombo, September 23, 1918.

Scale of 8 Chains to an Inch.

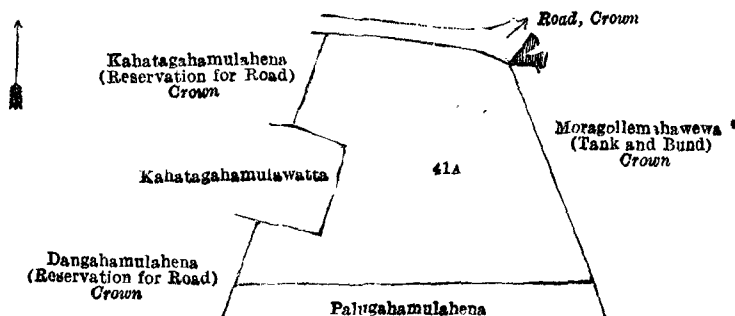
C. R. LUNDIE,
for Surveyor-General.

VI.—Preliminary plan 1,671.

Lot.	Name of Land.
41A	Boraluwalahena

Extent, A. B. P.
2 2 13

and bounded as follows: on the north by a road to be declared the property of the Crown under the Waste Lands Ordinances; on the east by Moragallemahawewa (tank and bund) to be declared the property of the Crown under the Waste Lands Ordinances; on the south by Palugahamulahena sold to Ranasinghe Arachchige Piyadasa Ranasinghe under the Waste Lands Ordinances; on the west by Dangahamulahena (reservation for road) to be declared the property of the Crown under the Waste Lands Ordinances, Kahatagahamulawatta claimed by Moragolla Arachchige Ukkuhamy of Geta-diulwewa, Kahatagahamulahena (reservation for road) to be declared the property of the Crown under the Waste Lands Ordinances.



Surveyor-General's Office,
Colombo, September 23, 1918.

Scale of 4 Chains to an Inch.

C. R. LUNDIE,
for Surveyor-General.

October 22, 1918.

J. M. DAVIES,
Special Officer.

Kegalla S. O. No. 245.

**Order under Section 2 of "The Waste Lands Ordinances of 1897, 1899, 1900, and 1903,"
declaring Lands to be Crown Property.**

In the matter of the lands commonly called or known as streams, roads, and raths, situate in the village of Godagampola, in the Walgam pattu of the Kinigoda korale of the Kegalla District, in the Province of Sabaragamuwa, and of "The Waste Lands Ordinances of 1897, 1899, 1900, and 1903."

THE notice required by section 1 of "The Waste Lands Ordinances of 1897, 1899, 1900, and 1903," having been duly published in manner prescribed by that section in respect of the above-named lands (*vide* Notice No. 6,944), and no claim having been made to the said lands or to any interest therein within the period of three months from the date specified in the said notice, I, Frederick Lewis, Special Officer appointed under section 28 of the said Ordinances, under and by virtue of the powers vested in me in that behalf by section 2 of the said Ordinances, do hereby on this 31st day of October, 1918, order and declare that the said lands, as more fully described herein below, situate in the village of Godagampola, in the Walgam pattu in the Kinigoda korale of the Kegalla District, in the Province of Sabaragamuwa, and shown as lots 26 and 27 in preliminary plan 146 and in the annexed diagram, and containing in extent 1 acre 1 rood and 26 perches, are the property of the Crown.

Description of the Lands referred to.

The following lots situated in the village of Godagampola, in the Walgam pattuwa of the Kinigoda korale of the Kegalla District, in the Province of Sabaragamuwa, as described in the annexed diagram :—

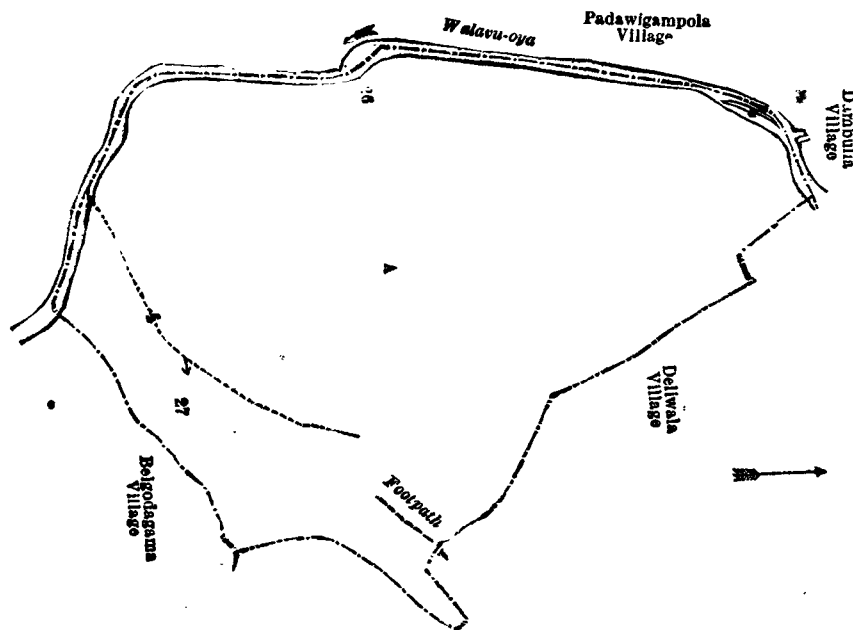
Lot.	Name of Land.	Preliminary plan 146.	Extent, A. R. P.
26	Streams	1 1 11
27	Roads and paths	0 0 15
			1 1 26

and bounded as follows : on the north by part of Walaru-oya (the village limit of Dambulla), the village limit of Deliwala ; on the east by the village limit of Deliwala, the village limit of Belgodagama ; on the south by the village limit of Belgodagama, part of Walaru-oya (the village limit of Padawigampola) ; on the west by part of Walaru-oya (the village limit of Padawigampola).

NOTE.—The following lots lying within the above-mentioned boundaries are excluded from this order, and no part of their aggregate acreage of 43 acres 3 roods and 10 perches is included in the acreage of 1 acre 1 rood and 26 perches given above :—

Preliminary plan 146.

Lot.	Name of Land.	Extent, A. R. P.	Lot.	Name of Land.	Extent, A. R. P.
A 1	Udaellehena (T. P. 308,505)	2 1 34	A 15	Tanahena (T. Ps. 190,038, 190,039)	3 1 34
A 2	Palle-ellehena (T. P. 295,703)	3 0 12	A 15½	Do.	0 0 5
A 3	Kahandawalayahena (T. P. 297,059)	3 3 20	A 15¾	Do.	0 0 9
A 4	Do. (do.)	0 2 18	A 15½	Do.	0 0 2
A 5	Kahandawalayahena	1 0 33	A 16	Ellehena	2 2 3
A 6	Wadakahadeniyehena (T. P. 297,058)	0 1 11	A 17	Wetiyawalahena	1 2 15
A 7	Wadakahadeniyewatta (do.)	0 3 0	A 18	Wetiyawalawatta	0 3 28
A 8	Beligahamulawatta <i>alias</i> Wadakahadeniyewatta	0 2 33	A 19	Wetiyawalahena, Atikagahamulahena, Mankadawalahena	4 0 12
A 9	Wadakahadeniyehena and Dikgondeniyepillewa, Dikgondeniyakumbura	0 1 0	A 20	Bogahamulahena	0 3 16
A 10	Anumittigekumbura, Lindakumbura, Wadakahadeniyekumbura	5 1 15	A 21	Bogahamulawatta (T. P. 297,347)	0 3 21
A 11	Anumittigewatta	1 0 11	A 22	Kalanchiyawatta	1 0 0
A 12	Do.	0 1 18	A 23	Bogahamulawatta	1 1 0
A 13	Mugunugahamulawatta (T.P.297,118)	2 1 36	A 24	Anumettigewatta (T. P. 297,059)	0 2 38
A 14	Anumittigewatta (T. P. 303,636)	0 2 20	A 25	Anumittigehena (do.)	3 1 6
				43 3 10	



Surveyor-General's Office,
Colombo, May 8, 1918.

Scale of 8 Chains to an Inch.

C. R. LUNDIE,
for Surveyor-General.

October 31, 1918.

FREDERICK LEWIS,
Special Officer.

Kegalla S. O. No. 246.

Order under Section 2 of "The Waste Lands Ordinances of 1897, 1899, 1900, and 1903,"
declaring Lands to be Crown Property.

In the matter of the lands commonly called or known as streams and paths, situate in the village of Nattambura, in the Walgam pattu of the Kinigoda korale of the Kegalla District, in the Province of Sabaragamuwa, and of "The Waste Lands Ordinances of 1897, 1899, 1900, and 1903."

THE notice required by section 1 of "The Waste Lands Ordinances of 1897, 1899, 1900, and 1903," having been duly published in manner prescribed by that section in respect of the above-named lands (*vide* Notice No. 6,899), and no claim having been made to the said lands or to any interest therein within the period of three months from the date specified in the said notice, I, Frederick Lewis, Special Officer appointed under section 28 of the said Ordinances, under and by virtue of the powers vested in me in that behalf by section 2 of the said Ordinances, do hereby on this 28th day of September, 1918, order and declare that the said lands, as more fully described herein below, situate in the village of Nattambura, in the Walgam pattu of the Kinigoda korale of the Kegalla District, in the Province of Sabaragamuwa, and shown as lots 175 and 176 in preliminary plan 129 and in the annexed diagram, and containing in extent 5 acres 2 roods and 1 perch, are the property of the Crown.

Description of the Lands referred to.

The following lots situated in the village of Nattambura, in the Walgam pattu of the Kinigoda korale of the Kegalla District, in the Province of Sabaragamuwa, as described in the annexed diagram:—

Preliminary plan 129.			
Lot.	Name of Land.		Extent, A. R. P.
175	Streams	..	4 3 11
176	Paths	..	0 2 30
			5 2 1

and bounded as follows: on the north by the village limit of Udanwita, the village limit of Hewadiwela; on the east by the village limit of Hewadiwela, the village limit of Kadawattiya; on the south by the village limit of Mirihagoda, the village limit of Dambulla; on the west by the village limit of Bammunaula.

NOTE.—The following lots lying within the above-mentioned boundaries are excluded from this order, and no part of their aggregate acreage of 194 acres 1 rood and 34 perches is included in the acreage of 5 acres 2 roods and 1 perch given above:—

Preliminary plan 129.

Lot.	Name of Land.	Extent, A. R. P.	Lot.	Name of Land.	Extent, A. R. P.
A 1	Diulpitiyekumbura	.. 1 3 22	A 44	Diganemullewatta, T. P. 296,585	.. 0 3 11
A 2	Do.	.. 0 1 8	A 45	Galpotugekumbura	.. 0 3 1
A 3	Udugamagekumburekamata	.. 0 0 9	A 46	Galpoteyayehena, T. P. 299,554	.. 0 2 14
A 4	Pahalakumburepillewa, T. P. 294,823	0 0 33	A 47	Delgahamulawatta, T. P. 295,527	.. 0 1 27
A 5	Panikkuyakotuehena	.. 1 2 15	A 48	Kosgahamulawatta	.. 0 1 21
A 6	Koswattewelahena, T. P. 304,095	.. 0 1 1	A 49	Dombagahamulaliyadda	.. 0 0 38
A 7	Koswattewela	.. 1 2 3	A 50	Do.	.. 0 0 28
A 8	Udahakoswatta	.. 0 2 7	A 51	Kaleliyakumbura	.. 0 1 39
A 9	Aragodagewattehena, T. P. 304,094	0 1 30	A 52	Henayakumbura	.. 0 3 21
A 10	Koswattawelehena, T. P. 304,093	.. 1 2 3	A 53	Diganamullehena, T. P. 294,825	.. 0 1 36
A 11	Koswattewelewatta	.. 0 0 31	A 54	Diganamullewatta, T. P. 294,825	.. 0 1 23
A 12	Pinhena, T. P. 294,824	.. 0 3 7	A 55	Siyambalagahamula-aswedduma	.. 2 0 6
A 13	Koswattewelewatta	.. 0 1 16	A 56	Handagamayakumbura	.. 0 2 15
A 14	Do.	.. 0 0 28	A 57	Do.	.. 0 2 18
A 15	Koswattewela	.. 1 3 23	A 58	Galpatayagewatta, T. P. 299,554	.. 0 2 16
A 16	Pinhena, T. P. 294,824	.. 0 0 8	A 59	Egodawatta, T. P. 294,826	.. 1 0 17
A 17	Tibbotugollehena <i>alias</i> Mawatehena, T. P. 304,092	.. 3 1 25	A 60	Paragahadeniyekumbura	.. 0 3 13
A 18	Bogahamulahenawatta, T. P. 304,091	1 0 8	A 61	Denawelehena, T. P. 304,085	.. 1 3 38
A 19	Do.	.. 1 1 3	A 62	Delgahamulawatta, T. P. 295,528	.. 0 0 33
A 20	Appuwagehena, T. P. 304,090	.. 1 0 17	A 63	Dombagahamulaliyadda	.. 0 1 21
A 21	Imbulekamatewatta, T. P. 304,089	2 0 32	A 64	Kaleliyekumbura	.. 0 0 30
A 22	Nikapillewawatta	.. 1 0 33	A 65	Do.	.. 0 0 29
A 23	Nagahamula-aswedduma <i>alias</i> Kanakotuwekumbura	.. 0 1 29	A 66	Mediwatta	.. 1 1 6
A 24	Appuwagewatta	.. 1 1 7	A 67	Nagahamkumbura	.. 1 2 39
A 25	Watuliyaddepillewa	.. 0 1 34	A 68	Koppelakumbura	.. 0 2 31
A 26	Watuliyaddekumbura	.. 1 0 33	A 69	Egodawatta	.. 0 1 4
A 27	Nikapillewewatta, T. P. 304,088	.. 0 1 18	A 70	Puhukosgahamulahena, T. P. 304,087	0 3 33
A 27½	Nikapillewewatta	.. 0 2 32	A 70½	Puhukosgahamulahena	.. 0 0 11
A 28	Galahitiyawekumbura	.. 1 3 34	A 71	Pussellambagahamulawatta	.. 0 2 10
A 28½	Galahitiyawepillewa	.. 0 1 17	A 72	Paranagederawatta	.. 0 1 39
A 29	Warakakosgahamulahena, T. P. 296,584	.. 0 3 21	A 73	Delgahaekumbura	.. 1 0 25
A 30	Uvavidanegewatta	.. 1 3 11	A 74	Do.	.. 0 2 7
A 31	Watuliyadda	.. 0 3 37	A 75	Mediwattehena, T. P. 296,583	.. 2 2 33
A 32	Kalagahamulakumbura	.. 0 3 21	A 76	Do.	.. 0 1 22
A 33	Pinnalandehena, T. P. 296,584	.. 1 1 30	A 77	Hindapotdeniyekumbura	.. 0 2 16
A 34	Ankandekosgahamulahenewatta	.. 1 2 8	A 77½	Yatimanadeniyekumbura	.. 0 3 8
A 35	Uvavidanegehena, T. P. 295,526	.. 1 1 32	A 77½	Hindapotdeniyekumbura	.. 0 2 32
A 36	Higgahamulawatta	.. 0 1 13	A 78	Nugagahamulahena, T. P. 304,084	1 2 9
A 37	Kongahamulawatta	.. 0 1 10	A 78½	Nugagahamulahena	.. 0 0 11
A 38	Watuliyaddekamata	.. 0 0 19	A 79	Wariagodatennehena	.. 0 3 34
A 39	Kaleliyakumbura	.. 1 1 2	A 80	Delgahaekumbura	.. 0 3 0
A 40	Do.	.. 0 2 16	A 81	Do.	.. 0 1 17
A 41	Do.	.. 0 1 28	A 82	Madugahakamatewattehena	.. 0 2 17
A 42	Do.	.. 0 2 14	A 83	Henayapillewa	.. 0 1 25
A 43	Walaliyadda	.. 0 2 29	A 84	Nagahakumburepillewa	.. 0 1 9
			A 85	Do.	.. 0 1 16
			A 86	Asweddumekumbura	.. 1 2 13

Lot.	Name of Land.	Extent, A. R. P.	Lot.	Name of Land.	Extent, A. R. P.
▲ 87 ..	Hindapotedeniyekumbura	.. 0 3 35	▲ 133½ ..	Nugagahamulahena, T. P. 294,828	0 1 26
▲ 88 ..	Delgahaelaaramba	.. 1 1 28	▲ 134 ..	Do. T. P. 294,828	1 2 31
▲ 89 ..	Dambadeniyehena, T. P. 299,562	.. 1 3 27	▲ 135 ..	Dambullakandemukalana	.. 13 2 20
▲ 90 ..	Paranagederawatta <i>alias</i> Madugahamulawatta	.. 6 1 34	▲ 135A ..	Do. 0 0 9
▲ 91 ..	Madugahakamatewatta	.. 0 1 16	▲ 135B ..	Do. 0 1 5
▲ 92 ..	Do. 0 2 12	▲ 135C ..	Do. 0 2 20
▲ 93 ..	Do. 0 1 6	▲ 135D ..	Dambullakandemukalana	.. 0 1 30
▲ 94 ..	Do. 0 1 27	▲ 136 ..	Udahawattehena, T. P. 296,274	.. 0 0 16
▲ 95 ..	Asweddumepillewa	.. 0 1 36	▲ 137 ..	Kankumbulangahamulahena, T. P. 296,274	.. 1 1 12
▲ 96 ..	Edandagawakumburepillewa, T. P. 295,377	.. 0 3 17	▲ 138 ..	Kandehena, T. P. 294,829	.. 2 1 25
▲ 97 ..	Madugahakanattewatta	.. 0 2 2	▲ 139 ..	Korassegalgederawatta	.. 1 3 19
▲ 98 ..	Do. 0 2 27	▲ 140 ..	Talgahawatteambagahamulahena, T. P. 304,086	.. 1 0 18
▲ 99 ..	Adikarigewatta	.. 0 3 39	▲ 141 ..	Kumbukgahadeniyekumbura	.. 0 3 33
▲ 100 ..	Asweddum-kumbura <i>alias</i> Amunagawakumbura	.. 0 0 36	▲ 142 ..	Miyanpitiyehenewatta, T. P. 294,830	0 3 30
▲ 101 ..	Do. 0 0 18	▲ 143 ..	Miyanpitiyenugawelagawahena, T. P. 294,830	.. 0 1 9
▲ 102 ..	Do. 1 1 30	▲ 144 ..	Miyanpitiyehenewatta	.. 0 2 37
▲ 103 ..	Edandagawakumbura	.. 0 3 20	▲ 145 ..	Medapolahena <i>alias</i> Millagahamulahena, T. P. 318,636	.. 0 3 26
▲ 104 ..	Miyanpitiyewatta, T. P. 304,083	.. 9 2 38	▲ 146 ..	Gederawatta, T. P. 294,831	.. 0 1 20
▲ 105 ..	Dambadeniyehena <i>alias</i> Puhukosgahamulahena, T. P. 307,806	.. 1 1 22	▲ 147 ..	Do. T. P. 294,832	.. 0 2 9
▲ 106 ..	Arambagalwakadagawahena	.. 0 2 7	▲ 148 ..	Talgahawattehena, T. P. 304,082	.. 1 3 23
▲ 107 ..	Do. 0 0 31	▲ 149 ..	Miyanpitiyewatta, T. P. 304,081	.. 0 1 31
▲ 108 ..	Adikarigewatta	.. 0 2 24	▲ 150 ..	Do. 2 3 13
▲ 109 ..	Kalugalagewatta	.. 0 2 37	▲ 151 ..	Bogahamulawatta, T. P. 294,833	.. 3 0 36
▲ 110 ..	Asweddum-kumbura	.. 1 0 34	▲ 152 ..	Miyanpitiyewatta	.. 0 2 3
▲ 111 ..	Endagalagawahena, T. P. 319,239	.. 1 0 18	▲ 153 ..	Pottakumburepillewahena	.. 0 3 8
▲ 112 ..	Paragahamulawatta	.. 3 2 22	▲ 154 ..	Panwattehena, T. P. 307,915	.. 3 0 24
▲ 113 ..	Kalugalagewattehena	.. 0 1 36	▲ 155 ..	Ramadawehena, T. P. 294,834	.. 0 1 12
▲ 114 ..	Yapawatta	.. 0 2 7	▲ 156 ..	Panwattekumbura, T. P. 294,835	.. 0 0 39
▲ 115 ..	Pahalawatta	.. 0 1 30	▲ 157 ..	Ramadawehena	.. 1 3 11
▲ 116 ..	Migahahena, T. P. 295,481	.. 2 1 5	▲ 158 ..	Ramadawewatta	.. 1 0 30
▲ 117 ..	Miyanpitiyewatta	.. 0 2 10	▲ 159 ..	Do. 1 0 4
▲ 117½ ..	Do. T. P. 294,827	.. 0 1 17	▲ 160 ..	Do. 0 0 17
▲ 118 ..	Miyanpitiyewatta	.. 0 1 6	▲ 161 ..	Do. 0 1 39
▲ 119 ..	Nugawelagawahena, T. P. 295,482	.. 0 2 29	▲ 162 ..	Gederagawa-aswedduma	.. 1 2 17
▲ 120 ..	Endagalagawahena, T. P. 319,239	.. 0 2 28	▲ 163 ..	Miyanpitiyehena, T. P. 304,080	.. 1 1 6
▲ 121 ..	Udahawattearamba	.. 0 0 36	▲ 164 ..	Miyanpitiyewatta	.. 1 0 31
▲ 122 ..	Udahawatta, T. P. 296,274	.. 0 2 17	▲ 165 ..	T. P. 135,936	.. 1 1 8
▲ 123 ..	Udahawatta	.. 1 0 36	▲ 165½ ..	Pissakumbura, T. P. 304,081	.. 0 2 3
▲ 124 ..	Yapawatta <i>alias</i> Gederawatta	.. 2 1 33	▲ 166 ..	Bogahamulawatta, T. P. 294,833	.. 0 2 22
▲ 125 ..	Mahadeniyekumburegodapela	.. 0 3 0	▲ 167 ..	Miyanpitiyehenebogahamulawatta, T. P. 295,529	.. 1 0 1
▲ 126 ..	Mahadeniyekumbura	.. 1 0 35	▲ 168 ..	Miyanpitiyehenebogahamulawatta	.. 0 2 17
▲ 127 ..	Madapolehena, T. P. 318,947	.. 1 3 27	▲ 169 ..	Do. 0 2 15
▲ 128 ..	Udahawatta, T. P. 296,274	.. 0 2 9	▲ 170 ..	Do. T. P. 298,235	.. 1 0 24
▲ 129 ..	Udahawatta	.. 0 2 7	▲ 171 ..	Dangollewatta	.. 0 1 34
▲ 130 ..	Paranagederawatta	.. 1 1 14	▲ 172 ..	Miyanpitiyedeniya, T. P. 298,235	.. 0 2 17
▲ 131 ..	Talgahawatta	.. 0 1 36	▲ 173 ..	Miyanpitiyebogahamulawatta	.. 1 0 10
▲ 132 ..	Kumbukgahadeniyapillewechena, T. P. 299,561	.. 0 2 18	▲ 174 ..	Dangollewatta	.. 1 1 4
▲ 133 ..	Miyanpitiyewatta, T. P. 217,438	.. 2 0 2			

194 1 34

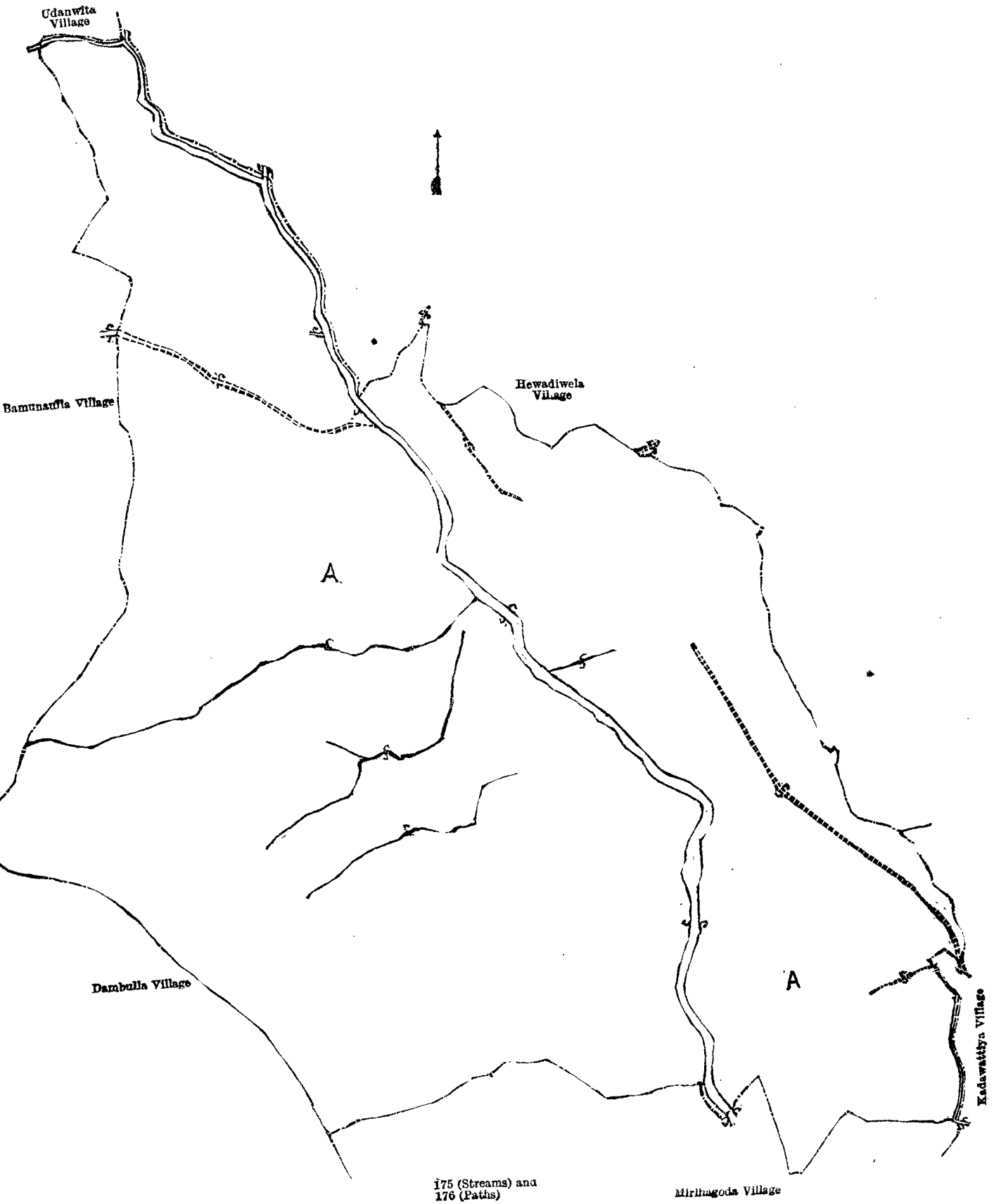
[For Diagram see page 2271.]

Kegalla S. O. No. 247.

Order under Section 2 of "The Waste Land Ordinances of 1897, 1899, 1900, and 1903," declaring Lands to be Crown Property.

In the matter of the lands commonly called or known as Railway line, Meegahamulamadahena, and Muththethuhena (railway reserve), situate in the village of Maliyadda, in the Galboda pattu of the Galboda korale of the Kegalla District, in the Province of Sabaragamuwa, and of "The Waste Lands Ordinances of 1897, 1899, 1900, and 1903."

THE notice required by section 1 of "The Waste Lands Ordinances of 1897, 1899, 1900, and 1903," having been duly published in manner prescribed by that section in respect of the above-named lands (*vide* Notice No. 6,943), and no claim having been made to the said lands or to any interest therein within the period of three months from the date specified in the said notice, I, Frederick Lewis, Special Officer appointed under section 28 of the said Ordinances, under and by virtue of the powers vested in me in that behalf by section 2 of the said Ordinances, do hereby on this 31st day of October, 1918, order and declare that the said lands, as more fully described herein below, situate in the village of Maliyadda, in the Galboda pattu of the Galboda korale of the Kegalla District, in the Province of Sabaragamuwa, and shown as lots 15, 16, 17, 17B, 17C, 17D, 17E, 17F, 17G, 17H, 17I, 17J, 17K, 18, 18A, 18B, 19, 28, and 41 in preliminary plan 179 and in the annexed diagram, and containing in extent 22 acres 2 roods and 5 perches, are the property of the Crown.



Surveyor-General's Office,
Colombo, May 6, 1918.

Scale of 8 Chains to an Inch.

C. R. LUNDIE,
for Surveyor-General.

September 28, 1918.

FREDERICK LEWIS,
Special Officer.

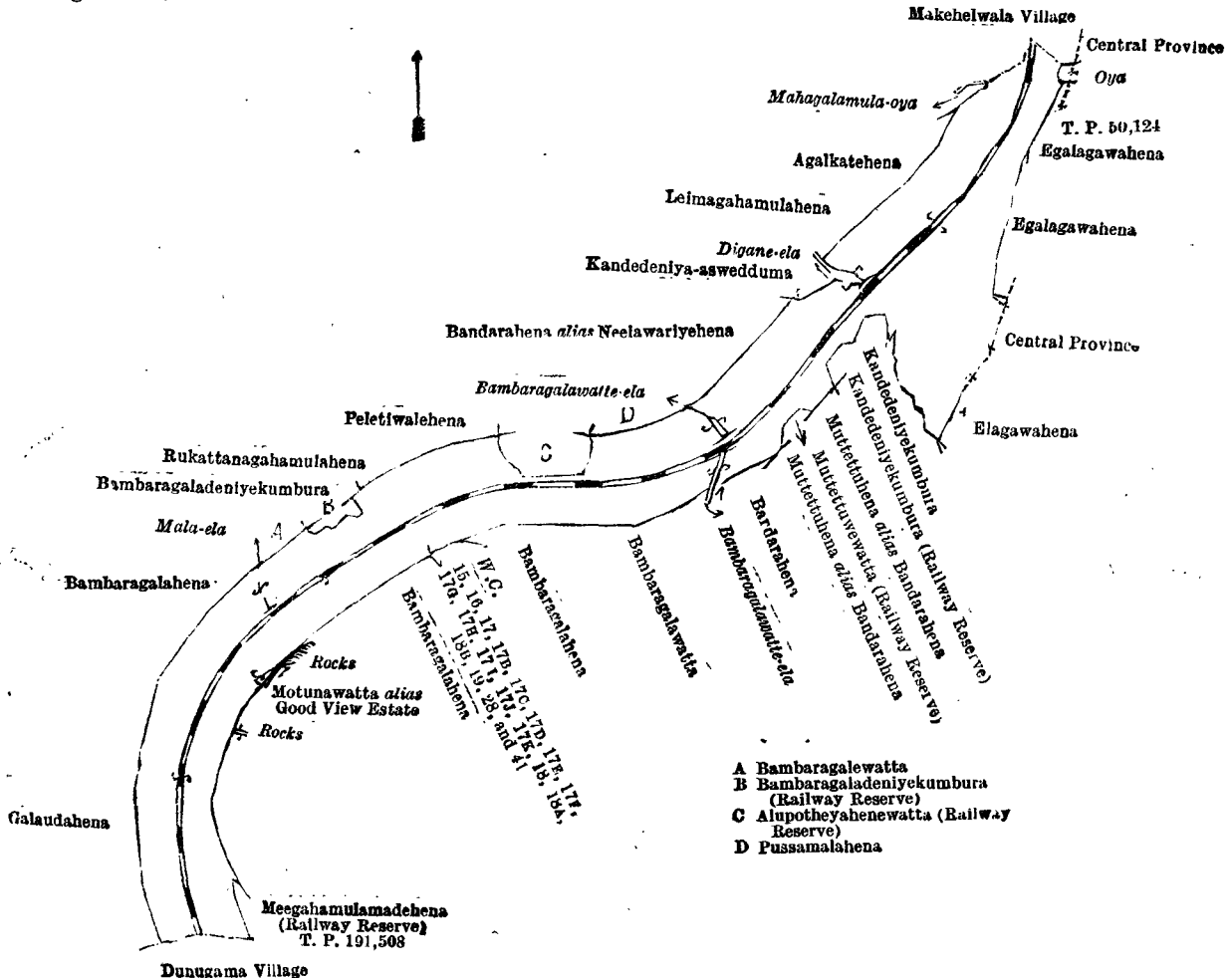
Description of the Lands referred to.

The following lots situated in the village of Maliyadda, in the Galboda pattu of the Galboda korale of the Kegalla District, in the Province of Sabaragamuwa, as described in the annexed diagram :—

Preliminary plan 179.

Lot.	Name of Land.	Extent, A. R. P.	Lot.	Name of Land.	Extent, A. R. P.
15	Railway line	1 0 19	17J	Alupothayahena (railway reserve)	0 3 27
16	Do.	0 0 27	17K	Muththettuhena	0 0 11
17	Meegahamulamadehena and Muththettuhena (railway reserve)	4 1 30	18	Railway line	0 1 3
17B	Meegahamulamedahena (do.)	0 1 33	18A	Do.	0 0 13
17C	Do. (do.)	0 0 8	18B	Do.	0 0 2
17D	Muththettuhena	0 0 33	19	Elagawahena	2 3 11
17E	Bambaragalahena	0 3 15	28	Bandarahena <i>alias</i> Neelawariyehena (railway reserve)	1 1 13
17F	Bambaragalawatta	1 0 27	41	Bambaragalawatta (railway reserve)	0 2 9
17G	Bandarahena	0 2 0			
17H	Delgahahena	0 0 30			22 2 5
17I	Bambaragalahena (railway reserve)	7 1 14			

and bounded as follows : on the north by Bambaragaladeniyekumbura claimed by Menikpuralagedera Kaluwa, Rukattanagahamulahena claimed by Rankotpedige Sarana Duraya and others, Peletiwalehena claimed by Rankotpedige Sarana Duraya and others, Alupotheyahenawatta (railway reserve) claimed by Menikpuralagedera Kaluwa, Pussamalahena claimed by Acharigedera Ran Naide, Bambaragalawatta-ela, Bandarahena *alias* Neelawariyehena claimed by J. W. A. Godagama, Kandedeniya-aswedduma claimed by Dunmalahena Kaluwa, Digane-ela, Leimagahamulahena claimed by Rankotpedige Kiri Saduwa and others, Agalkatehena claimed by Rankotpedige Menika and others, Mahagalamula-oya, the village limit of Makehelwala ; on the east by the village limit of Makehelwala, an oya (T. P. 50,124), Egalagawahena claimed by Rankotpedige Kaluwa, the boundary of Central Province, Elagawahena claimed by Rankotpedige Kaluwa ; on the south by Kandedeniyeekumbura claimed by Rankotpedige Kiri Saduwa, Kandedeniyeekumbura (railway reserve) claimed by Rankotpedige Kiri Saduwa and others, Muttettuhena *alias* Bandarahena claimed by J. W. A. Godagama, Muttettuwewatta (railway reserve) claimed by John Alahakoon, Muttettuhena *alias* Bandarahena claimed by J. W. A. Godagama, Bandarahena claimed by J. W. A. Godagama, Bambaragalawatte-ela, Bambaragalawatta claimed by Rankotpedige Sethuwa, Bambaragalahena claimed by Menikpurayalage Ran Kira and others, rocks, Motunawatta *alias* Good View estate claimed by Mr. H. L. de Mel, a rock, Motunawatta *alias* Good View estate claimed by Mr. H. L. de Mel, Meegahamulamadehena (railway reserve) claimed by Rankotpedige Sarana Duraya and others (T. P. 191,508), the village limit of Dunugama ; on the west by Galaudahena claimed by Horatalpedige Singa and others, Bambaragalahena claimed by Rankotpedige Sarana Duraya and others, the Mala-ela, Bambaragalawatta claimed by Acharigedera Dingirihamy, Bambaragaladeniyekumbura claimed by Menikpuralagedera Kaluwa (railway reserve).



Surveyor-General's Office,
Colombo, May 27, 1918.

Scale of 8 Chains to an Inch.

C. R. LUNDIE,
for Surveyor-General.

FREDERICK LEWIS,
Special Officer.

October 31, 1918.

**Order under Section 2 of "The Waste Lands Ordinances of 1897, 1899, 1900, and 1903,"
declaring Lands to be Crown Property.**

In the matter of the lands commonly called or known as Rukuwalmalakandepaulakattiya (reservation for paddy fields), situate in the village of Pahala Naragala, in Gangaboda pattuwa of Pasdun korale east of the Kalutara District, in the Western Province, and of "The Waste Lands Ordinances of 1897, 1899, 1900, and 1903."

THE notice required by section 1 of "The Waste Lands Ordinances of 1897, 1899, 1900, and 1903," having been duly published in manner prescribed by that section in respect of the above-named lands (*vide* Notice No. 6,832), and no claim having been made to the said lands or to any interest therein within the period of three months from the date specified in the said notice, I, Charles Valentine Brayne, Assistant Government Agent of the Kalutara District, under and by virtue of the powers vested in me in that behalf by section 2 of the said Ordinances, do hereby on this 7th day of August, 1918, order and declare that the said lands, as more fully described herein below, situate in the village of Pahala Naragala, in Gangaboda pattuwa of Pasdun korale east of the Kalutara District, in the Western Province, and shown as lots 5 and 8 in preliminary plan 15,939 and in the annexed diagrams, and containing in extent 1 acre and 1 perch, are the property of the Crown.

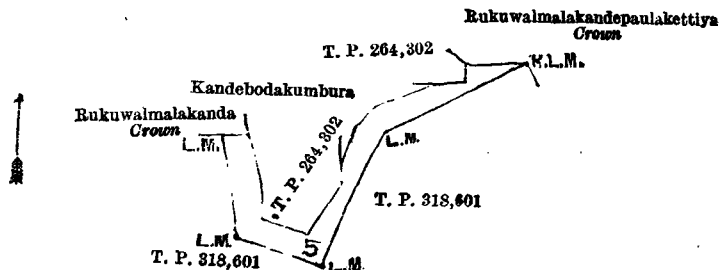
Description of the Lands referred to.

The following lots situated in the village of Pahala Naragala, in Gangaboda pattuwa of Pasdun korale east of the Kalutara District, in the Western Province, as described in the annexed diagrams:—

I.—Preliminary plan 15,939.

Lot.	Name of Land.	Extent, A. R. P.
5	Rukuwalmalakandepaulakattiya (reservation for paddy fields)	0 1 31

and bounded as follows: on the north by Rukuwalmalakanda belonging to the Crown, land depicted in title plan 264,302, Kandebodakumbura claimed by Don Julius Weerakkody and others, land depicted in title plan 264,302, and Rukuwalmalakandepaulakattiya belonging to the Crown; on the east, south, and west by land depicted in title plan 318,601.



Surveyor-General's Office,
Colombo, February 9, 1917.

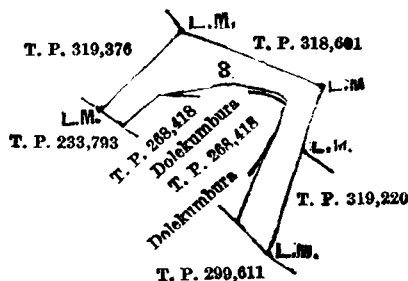
Scale of 4 Chains to an Inch.

G. K. THORNHILL,
for Surveyor-General.

II.—Preliminary plan 15,939.

Lot.	Name of Land.	Extent, A. R. P.
8	Rukuwalmalakandepaulakattiya (reservation for paddy field)	0 2 10

and bounded as follows: on the north by land depicted in title plan 318,601; on the east by land depicted in title plan 318,601, land depicted in title plan 319,220; on the south by land depicted in title plan 299,611, Dolekumbura claimed by Maddumage Don Hendrick Appu, land depicted in title plan 268,418, Dolekumbura claimed by Maddumage Don Hendrick Appu, land depicted in title plan 268,418, land depicted in title plan 233,793; on the west by land depicted in title plan 319,376.



Surveyor-General's Office,
Colombo, February 9, 1917.

Scale of 4 Chains to an Inch.

G. K. THORNHILL,
for Surveyor-General.

August 7, 1918.

C. V. BRAYNE,
Assistant Government Agent.

Preliminary plan 10,965. Village—Karadeniya. Applicant—N. L. A. Cassim of Galmangoda.

Lot.	Name of Land.	Name of Claimant.	Description.	Extent.			Upset price per acre, Rs.
				A.	R.	P.	
3	Gurubebilekanda	.. Crown ..	Garden (not for sale) ..	0	0	2	—§
4	Do.	.. T. Thiancho ..	Garden ..	0	0	22	80
			Plantation ..	—	—	—	2·50
5	Do.	.. K. H. Kichoris ..	Garden ..	0	0	36	80
			Plantation ..	—	—	—	6

Preliminary plan 10,972. Village—Karadeniya. Applicant—Nil.

1	Ambagahaowita	.. Ilandaridewa Soino of Karadeniya Owita	..	0	0	20	60
		Applicant—Ilandaridewa Amadoris of Karadeniya.					
2	Deenawalakelo <i>alias</i> Gal-kanda	Enadi Suraneris de Silva of Balapitiya	Chena	2	1	1	62·50
		Applicant—Nil.					
3	Delgahawatta	.. H. N. Piyason, D. C. Silva of Balapitiya	Contains cinnamon ..	0	0	22	60
			Plantation ..	—	—	—	3

* With mining rights Rs. 150 per acre. † With mining rights Rs. 500 per acre. ‡ With mining rights Rs. 200 per acre. § Reservation.

Further information regarding these lands can be obtained from the Government Agent, Southern Province, and plans of them from the Surveyor-General.

Colonial Secretary's Office,
Colombo, November 28, 1918.

R. E. STUBBS,
Colonial Secretary.

No. 3,203, S. P.—The Government Agent, Southern Province, will on Tuesday, February 25, 1919, at 1 P.M., at his office in Galle Kachcheri, put up to auction, for sale or settlement, or will otherwise dispose of, the under-mentioned portion of Crown land, in accordance with the regulations of Government regarding land sales. An allotment of land situated in the Hinidum pattu division of the Galle District of the Southern Province.

Final village plan 492. Village—Wirapana.

Lot.	Name of Land.	Name of Claimant.	Description.	Extent.			Upset price per acre, Rs.
				A.	R.	P.	
13	Suwandawelipotadeniya and godella	.. Crown Deniya ..	4	1	11	25

Further information regarding this land can be obtained from the Government Agent, Southern Province, and plan of it from the Surveyor-General.

Colonial Secretary's Office,
Colombo, December 3, 1918.

R. E. STUBBS,
Colonial Secretary.

No. 3,204, S. P.—The Government Agent, Southern Province, will on Tuesday, April 1, 1919, at 1 P.M., at his office in Galle Kachcheri, put up to auction, for sale or settlement, or will otherwise dispose of, the under-mentioned portions of Crown land, in accordance with the regulations of Government regarding land sales. Twenty-three allotments of land situated in the Wellaboda pattu division of the Galle District of the Southern Province.

Preliminary plan 10,917. Village—Yakkatuwa. Applicant—Nil.

Lot.	Name of Land.	Name of Claimant.	Description.	Extent.			Upset price per acre, Rs.
				A.	R.	P.	
1	Gurukanda	.. Hewahakuru Soido Contains sweet potatoes ..	0	0	25	60
			Plantation ..	—	—	—	5
		Applicant—Hewahakuru Babel of Karadeniya.					
2	Gurukanda	.. Crown Chena ..	0	0	25	—*
3	Do.	.. do. do. ..	1	0	0	60
		Applicant—Nil.					
4	Gurukanda <i>alias</i> Gurugodella-addarawatta	Pattiniyahakuru Arnolis	.. Contains coconut ..	0	2	13	60
			Plantation ..	—	—	—	53
5	Gurukanda	.. Crown Chena ..	0	1	37	60
6	Do.	.. Pettahakuru Seda Contains cinnamon ..	2	3	9	60
			Plantation ..	—	—	—	180
7	Do.	.. Pettahakuru Simaris	.. Chena contains coconut ..	1	0	7	60
			Plantation ..	—	—	—	8
8	Do.	.. Crown Chena ..	0	0	30	—*
9	Do.	.. do. do. ..	0	0	12	—*
10	Do.	.. Hewahakuru Jema Contains coconut ..	0	0	35	60
			Plantation ..	—	—	—	12
11	Do.	.. Pettahakuru Siyoris	.. Contains coconut ..	0	0	17	—*
12	Do.	.. do. Contains coconut ..	0	2	18	60
			Plantation ..	—	—	—	62
13	Do.	.. Pettahakuru Seda Chena contains coconut ..	2	0	38	60
			Plantation ..	—	—	—	36·50
14	Do.	.. Crown Chena ..	0	1	15	—*

Preliminary plan 10,927. Village—Mahagangoda. Applicant—K. W. Allis Appu of Mahagangoda.

1	Dehigahabedda	.. Crown High jungle ..	0	3	35	80
		Applicant—Nil.					
2	Dehigahabedda	.. Crown Scrub jungle ..	0	0	18	—*
3	Do.	.. H. Amarasekara, Registrar of Godagama	Garden ..	0	0	18	70
			Plantation ..	—	—	—	29·50
4	Do.	.. do. Garden ..	0	1	19	70
			Plantation ..	—	—	—	38·50

Lot.	Name of Land.	Name of Claimant.	Description.	Extent.		Upset price per acre, Rs.
				A.	R. P.	
5	Delgahabedda	.. N. W. Godagamage Sarnelis Appu of Godagama	Garden ..	0	0 25	70
6	Do.	.. do. ..	Plantation ..	—	—	15
			Garden ..	0	1 0	70
			Plantation ..	—	—	64
Preliminary plan 10,935. Village—Karandeniya. Applicant—Nil.						
1	Delgahagodella	.. Crown ..	Chena ..	0	0 16	—*
2	Do.	.. (1) Ilandaridewa Amadorisa, (2) ditto Ogis ..	Contains coconut ..	0	0 28	60
			Plantation ..	—	—	4.50
3	Do.	.. Crown ..	Chena ..	0	1 26	60
4	Delgahagodellewatta	.. Pettahakuru Nancho ..	Contains coconut ..	0	1 39	60
			Plantation ..	—	—	90
5	Do.	.. do. ..	Contains coconut ..	0	0 9	—*
6	Delgahagodella	.. Kaluwahakuru Gaina and Pettahakuru Nancho ..	Contains coconut ..	0	0 20	60
			Plantation ..	—	—	2.50
7	Do.	.. Crown ..	Chena ..	0	1 4	—*
Applicant—Ilandaridewa Guneris of Pahala Manana.						
8	Delgahagodella	.. Crown ..	Chena ..	1	0 0	60
Applicant—Nil.						
9	Delgahagodella <i>alias</i> Epitawattekumburapawarapala	.. Ilandaridewa Ogis, Ilandaridewa Podisa ..	Contains jak ..	0	2 5	60
10	Godellewatta	.. Ilandaridewa Ayadorisa of Pahala Manana ..	Plantation ..	—	—	10
			Contains coconut ..	0	0 32	60
11	Do.	.. do. ..	Plantation ..	—	—	3
			Contains coconut ..	1	1 7	60
			Plantation ..	—	—	205
Preliminary plan 10,981. Village—Batapola. Applicant—Salpadorutuppahige Podi Sinno of Batapola.						
1	Dangahalangakele <i>alias</i> Dikkele	.. Crown ..	Jungle ..	1	0 8	80

* Reservation (not for sale).

Further information regarding these lands can be obtained from the Government Agent, Southern Province, and plans of them from the Surveyor-General.

Colonial Secretary's Office,
Colombo, December 3, 1918.

R. E. STUBBS,
Colonial Secretary.

WITH reference to land sale notice No. 3,195 of November 12, 1918, published in *Government Gazette* No. 6,977 of the 14th idem, it is hereby notified for general information that lot No. 1 in preliminary plan 10,875 and lot No. 2 in preliminary plan 10,837 are withdrawn from the sale of February 6, 1919.

The Kachcheri,
Galle, November 29, 1918.

T. GOONATILLEKE,
for Government Agent.

THE Government Agent, Southern Province, Galle, is prepared to receive on or before February 25, 1919, at the Galle Kachcheri, written applications for the lease in perpetuity from April 4, 1919, of the under-mentioned portions of Crown land to be planted with coconuts, rubber, tea, or other produce. No such application will be entertained unless the applicant gives his full name and address, and until he makes with the Government Agent a deposit of survey fees as noted against each lot. Such deposit will not be returned until the lease of the land has been sold or until it has been decided by the Government Agent that it will not be sold.

On Tuesday, March 4, 1919, at 1 P.M., at the Galle Kachcheri, the sale of the lease will be put up to auction in accordance with the regulations of Government regarding the lease of Crown lands, but the bidding shall be confined to the original applicant, and those other applicants whose applications shall have been made in the manner above specified.

The conditions of lease of the following lots are obtainable on application from the Government Agent, and plans of them from the Surveyor-General.

Thirteen allotments of land situated in the villages noted below, in the Bentota-Walallawiti korale of the Galle District, Southern Province.

Preliminary plan 10,655. Situation—Elpitiya.

Lot.	Name of Land.	Description.	Extent.		Rent for each		Survey fees per acre or part of an acre.	Upset premium per acre.	
			A.	R. P.	of the first 6 years per acre.				
					Rs. c.	Rs. c.			
1	Ganimemanana	.. Patana ..	1	3 38	1	60	5 60	4 0	10 0
2	Do.	.. do. ..	0	1 24	(Will be leased with lot 1.)		
4	Do.	.. do. ..	8	0 24	..	1 60	5 60	4 0	10 0

Preliminary plan 10,826. Situation—Igala.

2	Nugegodakanda-addarakattiya <i>alias</i> Igalkanda-addarakattiya	.. Jungle ..	2	0 22	..	2 10	7 35	4 0	10 50
---	--	--------------	---	------	----	------	------	-----	-------

Preliminary plan 10,866. Situation—Amugoda.

1	Dandugahadeniya	.. Deniya ..	0	3 13	..	2 0	7 0	4 0	10 0
2	Dandugahawela Thalakkattiya	.. Scrub jungle ..	3	0 27	(Will be leased with lot 1.)		
3	Dandugahadeniya	.. Deniya ..	3	1 15	(do.)		

Preliminary plan 10,961. Situation—Nanatotapalata.

Lot.	Name of Land.	Description.	Extent.	Rent for each		Survey Fees	Upset
				Rent for each of the first 6 years per acre.	of the remaining 24 years per acre.		
			A. R. P.	Rs. c.	Rs. c.	per acre or part of an acre.	premium per acre.
2	Nelligaskele ..	Jungle ..	1 0 4 ..	2 20 ..	7 70 ..	5 0 ..	11 50
3	Do. ..	do. ..	1 0 13 ..	2 20 ..	7 70 ..	5 0 ..	11 50
4	Do. ..	do. ..	1 0 27 ..	2 20 ..	7 70 ..	5 0 ..	11 50
5	Do. ..	do. ..	0 0 14 ..	(Reservation; will not be leased.)			

Preliminary plan 10,975. Situation—Pitigala.

1	Kukulleggahena ..	Jungle ..	2 0 29 ..	1 10 ..	3 85 ..	4 0 ..	7 50
2	Do. ..	do. ..	—	(Land unclaimed by Crown; will not be leased.)			

Preliminary plan 11,003. Situation—Nawadagula.

1	Embaraliyagahahena ..	Chena ..	2 0 3 ..	2 0 ..	7 0 ..	4 0 ..	10 0
2	Do. ..	do. ..	0 0 25 ..	(Reservation; will not be leased.)			

Lot 6 in preliminary plan 10,655 is situated about $\frac{1}{4}$ of a mile to the north-east of the 11th milepost on the Ambalangoda-Elpitiya road.

Colonial Secretary's Office,
Colombo, November 28, 1918.

R. E. STUBBS,
Colonial Secretary.

LAND SALES IN THE NORTH-CENTRAL PROVINCE.

No. 2,048, N.C. P.—The Government Agent, North-Central Province, will on Wednesday, January 22, 1919, at 1 P.M., at his office in the Anuradhapura Kachcheri, put up to auction, for sale or settlement, or will otherwise dispose of, the under-mentioned portions of Crown land, in accordance with the regulations of Government regarding land sales. Twenty-eight allotments of land situated in the Nuwaragam and Hurulu palatas of the Nuwarakalawiya district of the North-Central Province.

Lot.	Name of Land.	Name of Applicant.	Description.	Extent.	Upset price
Preliminary plan 389. Village—Galmaduwa in Eppawala korale.					
8G	Welagawahena	D. K. Banda of Galmaduwa	Chena ..	0 1 7	15*
	Galmaduwakele				
8J	Do. ..	do. ..	do. ..	0 1 20	15*
8B1	Do. ..	do. ..	do. ..	0 3 22	15*
8B4	Do. ..	do. ..	do. ..	0 1 2	15*
Preliminary plan 396. Village—Sellattamaduwa in Ulagalla korale.					
7	Akkarewela	—	Paddy field (encroachment by Appuhami Arachchi and another of Wettankulama)	0 1 0	20
1J	Do. ..	—	do. ..	0 0 6	20
1E	Nugagahaidama	K. A. Seerala of Wettankulama	Forest ..	6 0 38	15
1H	Do. ..	K. A. Kapuruhami and another	do. ..	2 0 0	15
1K	—	—	Ela ..	0 0 8	15
1I	Akkarewela	—	Paddy field (encroachment by A. Wannihami Vel-Vidane)	0 2 17	20
Preliminary plan 533. Village—Talgehewa in Kende korale.					
22H	Talgehewakele	N. M. Kachchi Mohamadu of Talgehewa	Jungle ..	1 1 35	20
Preliminary plan 651. Village—Ilandagahawewa in Nuwaragam korale.					
1A	Hokkewelakaddukele	A. Ukkurula and 2 others of Ilandagahawewa	Forest ..	3 1 34	16.50
14A	Do. ..	P. Hetuhamy, Vel-Vidane, and 2 others	Jungle ..	4 1 24	17
5C	Landukele	K. A. Arnolishamy	do. ..	0 3 33	15
29A	Tisbambakotuwa	A. Ukkurula	Garden ..	0 1 6	22
Preliminary plan 665. Village—Pahamunegama in Wilachchiya korale.					
2F	Dangahahena	N. V. Wannihamy	Chena ..	1 0 0	15
2I	Kohombagahahena	N. V. Kawrula	do. ..	3 0 37	15
2K	Bogahahena	do. ..	do. ..	2 0 9	15
2L	Kadurugahahena	N. V. Wannihamy	do. ..	1 0 11	15
Preliminary plan 666. Village—Migahawewa in Wilachchiya korale.					
27A	Welkatuwekele	—	Jungle ..	4 0 16	19
Preliminary plan 685. Village—Pahala Keditokkuwa in Wilachchiya korale.					
1B	Obberiyawalamukalana	P. Kawrula, Vel-Vidane of Ihala Keditokkuwa	Forest ..	4 0 3	28
Preliminary plan 689. Village—Oluwewa in Wilachchiya korale.					
27A	Welapahalamukalana	M. V. Ranhami, Vel-Vidane, Amunukole	Forest ..	1 1 35	20
37A	Welkatuwa, Kolongahayaya	do. ..	Chena ..	3 2 3	20
Preliminary plan 692. Village—Kumbukgahawewa in Wilachchiya korale.					
1A	Kongahalanda	B. Wannihamy of Lindawewa	Chena ..	1 3 20	19
1B	Do. ..	P. Wannekurala of Lindawewa	do. ..	1 0 6	18
1C	Do. ..	B. Wannihamy of Lindawewa	do. ..	6 2 16	17.50
3A	Timbirigasmukalana	do. ..	Forest ..	0 0 6	17.50
					C 6

Lot.	Name of Land.	Final village plan 692. Village—Kumbukgahawewa.		Extent.	Upset price
		Name of Applicant.	Description.		
3B	Timbirigasmukalana	B. Wannihamy of Lindawewa	.. Forest ..	0 1 35	17.50

* These lots will be sold subject to the conditions that the owner or owners will pay such rates as may be fixed by Government in the future, and that there is no guarantee that the rates fixed will not exceed those now in force for other lands under the Kalawewa-Yoda-ela scheme. For the present the lots are subject to a rate of Rs. 2 per acre per annum.

Further particulars regarding these lands can be obtained from the Government Agent, North-Central Province, and their plans from the Surveyor-General.

Colonial Secretary's Office,
Colombo, November 28, 1918.

R. E. STUBBS,
Colonial Secretary.

No. 2,049, N.C. P.—The Government Agent, North-Central Province, will on Wednesday, February 5, 1919, at 1 P.M., at his office in the Anuradhapura Kachcheri, put up to auction, for sale or settlement, or will otherwise dispose of, the under-mentioned portions of Crown land, in accordance with the regulations of Government regarding land sales, Fourteen allotments of land situated in the Nuwaragam, Hurulu, and Kalagam palatas of the Nuwarakalawiya district of the North-Central Province.

Lot.	Name of Land.	Preliminary plan 4,507. Village—Pahala Usgollewa in Kunchuttu korale.		Extent.	Upset price.
		Name of Applicant.	Description.		
2277	Landukele	.. K. Kirihamy Jungle fit for paddy ..	2 1 23	17a*
2278	Bogahakele	Preliminary plan 4,508. Village—Ulankulama in Maminiya korale.		4 1 4	25b
		.. W. Kapurala Jungle ..		
17	Kaduruwegamakele	Preliminary plan 4,670. Village—Kaduruwegama in Kalagam korale north.		9 2 27	21c*†
		.. Ana Uduma Lebbe of Alahaperu- magama	.. do.		
1	Diulgahaidama	Preliminary plan 4,906. Village—Paluketuwewa in Kalpe korale.		0 3 25	15d
		.. P. Ukkurala Jungle suitable for paddy ..		
1	Migahaidama	Preliminary plan 5,014. Village—Ratmale in Mahapotana korale.		5 2 0	20.50e*
		.. M. Packir Tamby	.. Jungle suitable for paddy ..		
2	Dambagahalanda Dambagahaidama	Preliminary plan 5,074. Village—Madawala in Matombuwa korale.		0 3 26	15f
		and V. Kuda Puspa and another	.. Jungle fit for paddy ..		
1	Accarawela	Preliminary plan 5,164. Village—Hinguruwewa in Kiralowa korale.		0 0 36	20g*
		.. W. M. Ranhamy of Gansabaham- millewa	Paddy field		
2	Dambagahapitiya	.. Do. ..		1 0 10	20g*
		.. Do. Low jungle fit for paddy ..		
1	Mylagahawatta Mylagahakele	Preliminary plan 5,187. Village—Puliyankulama in Kalagam korale south.		1 0 0	15h
		alias A. M. Appuhamy of Bogahawala	Low jungle		
1	Dambagahaidama	Preliminary plan 5,196. Village—Mahakapugollewa in Mahapotana korale.		3 0 32	19.50A*
		.. K. Punchirala Jungle fit for paddy ..		
2	Migahawatta	Preliminary plan 5,204. Village—Dutuwewa in Kunchuttu korale.		0 3 0	24h*
		.. K. Ukkurala Garden ..		
1	Dambagahaidama	Preliminary plan 5,208. Village—Digan Hammillewa in Uddiyankulama korale.		0 3 1	17.50i*
		.. S. G. Kadirate Jungle fit for garden ..		
1v	Ukkulankulamakele	Final village plan 168. Village—Ukkulankulama in Kende korale.		2 0 15	17.50j
		.. K. M. Kapurala, Vel-Vidane Chena ..		
1A	Godakirillagahayaya	V. V. Ukkurala, Vel-Vidane of Chena	..	4 0 25	23k

(a) This lot was advertised before (*vide Ceylon Government Gazette* Nos. 6,706 of March 26, 1915, 6,722 of June 18, 1915, and 6,925 of February 15, 1918).

(b) This lot was advertised before (*vide Ceylon Government Gazette* Nos. 6,740 of September 17, 1915, and 6,791 of April 28, 1916).

(c) This lot was advertised before (*vide Ceylon Government Gazette* Nos. 6,923 of February 8, 1918, and 6,957 of July 19, 1918).

(d) This lot was advertised before (*vide Ceylon Government Gazette* Nos. 6,883 of June 22, 1917, and 6,909 of November 16, 1917).

(e) This lot was advertised before (*vide Ceylon Government Gazette* Nos. 6,907 of November 9, 1917, and 6,957 of July 19, 1918).

(f) This lot was advertised before (*vide Ceylon Government Gazette* Nos. 6,999 of September 21, 1917, 6,925 of February 15, 1918, and 6,950 of June 21, 1918).

(g) These lot were advertised before (*vide Ceylon Government Gazette* No. 6,940 of May 3, 1918).

(h) These lots were advertised before (*vide Ceylon Government Gazette* No. 6,948 of June 7, 1918).

(i) This lot was advertised before (*vide Ceylon Government Gazette* No. 6,941 of May 10, 1918).

(j) This lot was advertised before (*vide Ceylon Government Gazette* No. 6,964 of September 6, 1918).

(k) This lot was advertised before (*vide Ceylon Government Gazette* No. 6,966 of September 13, 1918).

* These lots were once sold, and they are now re-advertised as the purchasers failed to complete the conditions of the sale.

† This lot will be sold subject to the conditions that the owner or owners will pay such rates as may be fixed by Government in the future, and that there is no guarantee that the rates fixed will not exceed those now in force for other lands under the Kalawewa-Yoda-ela scheme. For the present the lots are subject to a rate of Rs. 2 per acre per annum.

Further particulars regarding these lots can be obtained from the Government Agent, North-Central Province, and their plans from the Surveyor-General.

Colonial Secretary's Office,
Colombo, November 30, 1918.

R. E. STUBBS,
Colonial Secretary.

No. 2,050, N.C. P.—The Government Agent, North-Central Province, will on Wednesday, February 12, 1919, at 1 P.M., at his office in the Anuradhapura Kachchhari, put up to auction, for sale or settlement, or will otherwise dispose of, the under-mentioned portions of Crown land, in accordance with the regulations of Government regarding land sales. Twenty-four allotments of land situated in the Nuwaragam palata of the Nuwarakalawiya district of the North-Central Province.

Final village plan 91. Village—Mahahapmalgollewa in Kadawat korale.

Lot.	Name of Land.	Name of Applicant.	Description.	Extent.		Upset price per acre, Rs.
				A.	R. P.	
2r	Weehena	U. G. Seerala of Kudakongaskada	Chena	2	0 1	15
2x	Accarawela	—	Paddy field (encroachment by S. V. Velate Gamarala of Kudakongaskada)	0	0 16	20

Final village plan 95. Village—Kadawatgama in Kadawat korale.

1v	Kadawatgamakele	K. V. Kandate	Jungle fit for paddy	2	0 10	25
----	-----------------	---------------	----------------------	---	------	----

Final village plan 109. Village—Wiralmurippuwa in Kadawat korale.

7i	Wiralmurippuwakele	K. Y. Ranhamy and another	Jungle fit for paddy	1	1 33	15
12x	Do.	B. Kapuruhamy, ex-Vel Vidane and 4 others	Jungle fit for garden	1	3 23	20
13x1	Do.	B. Kapuruhamy	do.	4	0 37	20

Final village plan 135. Village—Wirasole in Kende korale.

4r	Wirasolekele	Velagaimanaidege Gama, Vel Vidane of Dachchidamana	Low jungle	3	3 8	18
----	--------------	--	------------	---	-----	----

Final village plan 137. Village—Kumbukgollewa in Kende korale.

1b	Kumbukgollewakele	S. V. Sellawannihamy and another, Ratmalagahawewa	Low jungle	3	3 33	19
1e	Kumbukgollewawela	—	Paddy field (encroachment by S. V. Sellawannihamy)	0	1 8	20
1r	Do.	—	do.	0	0 15	20

Final village plan 139. Village—Pallankulama in Kende korale.

2AA	Pallankulamakele	S. Ratana	Low jungle	1	0 0	20
2AC	Ditto <i>alias</i> Weehena	G. Kalunaide	Paddy field	2	0 0	20
2AD	Do.	—	Paddy field (encroachment by K. Gamaya)	1	0 0	20

Final village plan 143. Village—Ratmale in Kende korale.

9i	Ratmalekele	P. L. Ukkurala, ex-Vel Vidane	Chena	1	0 4	15
9x	Do.	Punchirala Lekama	do.	1	0 0	15

Final village plan 160. Village—Malamiriyagama in Kende korale.

1A6	Bogahapaluwatta <i>alias</i> Malamiriyagamakele	K. P. Suramba Panikkiya	Garden	2	1 29	30
1A7	Malamiriyagamakele	—	Jungle	0	0 10	17 50
1A8	Do.	—	do.	0	0 7	17 50

Final village plan 189. Village—Kadigawa in Eppawala korale.

3c	Kadigawawewa	—	Abandoned tank	0	2 38	25*
3d	Do.	—	Paddy field (encroachment by M. A. Perera)	1	2 8	25*
3e	Do.	D. M. Kirihamy, Korala and another	Jungle	3	0 12	20*

Final village plan 270. Village—Ilakkawiddawewa in Kadawat korale.

1AB	Ilakkawiddawawahena or Ilakkawiddawewakele	K. Wannihamy and another	Jungle fit for paddy	4	1 37	20
-----	--	--------------------------	----------------------	---	------	----

Final village plan 300. Village—Karagahawewa in Nuwaragam korale.

10D3	Karagahawewakele	K. G. Menikrala	Low jungle	0	3 35	15
10D4	Do.	—	do.	0	1 32	15

* These lots will be sold subject to the conditions that the owner or owners will pay such rates as may be fixed by Government in the future, and that there is no guarantee that the rates fixed will not exceed those now in force for other lands under the Kalawewa-Yoda-ela scheme. For the present the lots are subject to a rate of Rs. 2 per acre per annum. Water for these lots will be given for maha cultivation only.

Further particulars regarding these lands can be obtained from the Government Agent, North-Central Province, and their plans from the Surveyor-General.

Colonial Secretary's Office,
Colombo, December 3, 1918.

R. E. STUBBS,
Colonial Secretary.

With reference to the land sale notice No. 2,047, North-Central Province, appearing in the *Ceylon Government Gazette* No. 6,980 of November 22, 1918, it is hereby notified that the correct number of the lot described as "reservation for pinpara" in preliminary plan No. 5,250 is 2, and not 1 stated therein.

The Kachchhari,
Anuradhapura, November 2, 1918.

GODWIN DE SILVA,
for Government Agent.

LAND SALES BY THE SETTLEMENT OFFICER.

SOUTHERN PROVINCE.

No. 4,881, S. O.—On Monday, January 27, 1919, at 9 A.M., the Land Settlement Officer will put up for sale or settlement, at Walasmulla, the under-mentioned portions of Crown land, on the terms authorized by Government. Fifty-one allotments of land situated in the West Giruwa pattu division of the Hambantota District of the Southern Province.

Block survey preliminary plan 171.—Kanumuldeniya.

Lot.	Name of Land.	Name of Claimant.	Description.	Extent.	
				A. R. P.	
733	Puhugahawattekoratuwa ..	Wijemunige Wattu Baba ..	Garden ..	0	1 9
734	Panugalaudahena ..	Ditto Dingi Baba ..	Chena ..	0	3 8
735	Palugahakanatta ..	do. ..	Young garden ..	0	2 17
736	Panugalaudahena ..	Gamage Babanisa ..	Citronella ..	1	1 13
737½	Mahadunkalayayehena ..	(1) James Dahanayake, (2) Gamage Suwadirisa ..	Chena ..	5	0 31
763	Kaluappugewattehena ..	(1) Garusinge Pedirisa, (2) ditto Sadirisa, (3) Don Mathes de Silva of Denagama, (4) Munasinge Don Juwanis, (5) Wattuhewage Babehamy ..	do. ..	0	3 15
767	Hatarakuttuhena ..	(1) Kattadige Banchi, (2) Gamage Suwadirisa ..	Citronella ..	0	1 25
770	Bakmigahawatta ..	Applied for by Wijemunige Ukku and ditto Sendirisa ..	do. ..	3	1 2
770B	Do. ..	(1) Wijemunige Sendirisa, (2) Kandebedde Temple ..	Garden ..	0	0 6
773	Bibulehena <i>alias</i> Panugala- udehena ..	(1) Gamage Suwadirisa, (2) Kattadige Banchi ..	Citronella ..	2	0 38
775	Panugalaudahena ..	Gamage Mendorisa ..	Citronella and chena ..	1	1 30
777	Do. ..	Wijemunige Nikorisa ..	Chena ..	2	1 8
780	Tikiragewatta ..	do. ..	Abandoned garden ..	1	0 22
782	Etambagahawatta ..	Ditto Babanisa ..	Abandoned citronella ..	0	3 21
784	Etambagahawattekella ..	(1) Ditto Haramanisa, (2) ditto Dingi, (3) Madurappuli Mananage Sedonisa, (4) ditto Dingiri, (5) ditto Kalingu, (6) ditto Dinorisa, (7) ditto Pinanchi ..	Citronella and jak ..	1	0 23
786	Kalagahawattakella ..	(1) Suduhakuruge Disaya, (2) Madurappuli Mananage Punchi, (3) Welhenage Dingi, (4) Wijemunige Ronna, (5) ditto Senda, (6) Dingi, (7) Nanchi, (8) Haramanisa ..	do. ..	1	1 37
961	Mahagalahena ..	Madurappuli Mannage Sedonisa ..	Citronella ..	2	1 33
963	Penikomealutkapatenuma ..	Crown and Wijemunige Babanisa ..	Field ..	0	0 31
964	Penikomewatta, Liyanage- watta, Mahawatta, Kala- gahawatta ..	(1) Trustees of Kandebedde Temple, (2) Wijemunige Sedi- risa, (3) ditto Babina ..	Coconut and citronella ..	6	2 23
964A	Penikomewatta <i>alias</i> Kala- gahawatta ..	Trustees of Kandebedde Temple and Wijemunige Sedi- risa ..	Young coco- nut ..	0	2 14
966	Elangamawatta ..	(1) Gamage Mendirisa, (2) ditto Wattubaba ..	Citronella ..	2	1 23
967	Baduwatta ..	(1) Wijemunige Abanchia, (2) ditto Nikorisa ..	do. ..	0	3 19
968	Gashatanagawawatta ..	Ditto Heena ..	do. ..	0	3 16
971	Bakmigahawatta ..	(1) Ditto Dilensuwa, (2) ditto Sendilisa, (3) ditto Salaya, (4) Kandebedde Vihare ..	Coconut ..	1	2 25
973	Hatarakuttuhena ..	(1) Gamage Babandirisa, (2) ditto Suwadirisa, (3) Katta- dige Banchi ..	Citronella ..	0	1 6
975	Batgamagewatta ..	Geethacharige Wattubaba ..	do. ..	1	0 20
976	Kaluappugewatta ..	(1) Garusinge Pedirisa, (2) ditto Sadirisa, (3) Mathes de Silva of Denagama, (4) Munasinge Don Juwanis of ditto, (5) Wattuhewage Babehamy, (6) Kandambige Appu ..	Cleared chena ..	0	3 15
986	Penikomewatta ..	(1) Liyanage PUNCHIHAMY, (2) Wijemunige Emanisa ..	Garden ..	2	2 25
1047	Ittagalahena <i>alias</i> Peni- komehena ..	Applied for by Wijemunige Babundiya and Kandabedde Temple ..	Chena ..	8	2 33
1062	Wandalolahena <i>alias</i> Bo- gahahena ..	Don Andrayas Dahanayake ..	do. ..	5	1 15
1063	Acharigekomehena ..	Gamacharige Nikulas ..	Chena and citronella ..	3	3 39
1066	Tennapitahena ..	Don Andrayas Dahanayake ..	do. ..	0	2 24
1067	Do. ..	do. ..	do. ..	0	0 38
1068	Do. ..	do. ..	do. ..	0	1 3
1069	Dumumadalagehena ..	Mahagamage Heenhamy and Banchi ..	Chena ..	2	2 20
1071	Malwattehena ..	(1) Don Andrayas Dahanayake, (2) Kodikarage Nikulas, (3) ditto Baba, (4) Madarasinge Jandiris, (5) Gamacha- rige Nikulas ..	do. ..	6	0 21
1072	Acharigehena ..	(1) Gamage Nikulas, (2) Hetti Achchige Jayanhamy ..	Abandoned citronella ..	1	0 6
1073	Denagamagewatta ..	(1) Gamacharige Nikulas, (2) Hetti Achchige Jayanhamy ..	Garden ..	1	3 36
1073A	Denagamagewatta ..	Halagodage Juwanis ..	Young coco- nut ..	0	0 15
1073B	Do. ..	do. ..	do. ..	0	0 9
1076	Ginigehawatta ..	Abeykoonge Baba Appu ..	Chena ..	0	1 39
1079	Arambagahawattahena ..	(1) Don Andrayas Dahanayake, (2) Don Samel Dahanayake ..	do. ..	5	3 6
1094	Kongahahena ..	(1) Gamacharige Nikulas, (2) ditto Heenhamy, (3) ditto Ansigihamy, (4) ditto Allishamy ..	do. ..	3	3 31
1095	Udeniyehena <i>alias</i> Hakurugewatta ..	(1) Don Samel Waniganayaka Yapa of Babarenda in Wellaboda pattu, (2) Beragama Acharige Matheshamy ..	do. ..	3	1 2
1096	Parehena ..	Don Andrayas Dahanayake ..	do. ..	0	2 38

Lot.	Name of Land.	Name of Claimant.	Description.	Extent.		
				A.	R.	P.
1097	Ambalamehena	.. Liyana Arachchi Koswattege Juwanis ..	Chena ..	1	0	32
1101	Ruppewatta	.. Samarasin Vidane Patiranage Don Samel ..	Young coco- nut	2	2	31
1105	Bowalagederawatta	.. Hitachige Heen Appu and ditto Gimoris ..	do. ..	0	0	39
1106	Nillantantiriyamulleatmaga	(1) Hetti Achchige Salaman, (2) ditto Baban Appu, (3) ditto Disan, (4) ditto Kalu Appu	do. ..	0	2	0
1118	Galgodawatta	.. Seiyadu Tambi of Miella ..	do. ..	0	1	20
1121	Egodahahena	.. (1) Parana Vitanage Amaris, (2) Mahagamage Heenhamy, (3) Liyana Achchi Koswattege Don Andris	Citronella ..	12	0	1

Upset price at Rs. 15 to Rs. 50 per acre. Further information regarding these lands can be obtained from the Land Settlement Officer, and plans of them from the Surveyor-General.

Colonial Secretary's Office,
Colombo, December 4, 1918.

R. E. STUBBS,
Colonial Secretary.

No. 4,882, S. O.—On Saturday, January 25, 1919, at 9 A.M., the Land Settlement Officer will put up for sale or settlement, at Walasmulla, the under-mentioned portions of Crown land, on the terms authorized by Government. Fifty allotments of land situated in the West Giruwa pattu division of the Hambantota District of the Southern Province.

Block survey preliminary plan 171.—Kanumuldeniya.

Lot.	Name of Land.	Name of Claimant.	Description.	Extent.		
				A.	R.	P.
630	Nohoragahawatta	.. (1) Wijemunidurage Babuna, (2) ditto Ennappuwa, (3) ditto Suwarisa	Citronella ..	0	2	37
631	Hampalaudagahawattekoratuwa	.. Ditto Babundirisa ..	Chena ..	0	1	15
632	Godatunpelahena	.. Wijemunige Babuna ..	do. ..	3	3	26
633½	Godatunpelawatta	.. Ditto Jayatuwa ..	Abandoned citronella	0	3	10
684	Embrellegahawatta	.. Ditto Baba ..	Young garden	1	3	0
685	Agiliyawattakella	.. do. ..	do. ..	0	3	9
687	Delgehawatta	.. Gamage Babundirisa ..	Chena ..	1	1	34
688	Pensalgodehena	.. Wijemunige Dentuwa and Saima ..	Jungle ..	1	3	19
689	Bibulagawawattchena	.. Crown and (1) Wijemunige Baba, (2) ditto Sadiya	Chena and jungle	6	1	14
727	Polongehahena	.. Wijemunige Sabaya and ditto Rana ..	Citronella ..	1	0	29
728	Maraketiayahena	.. Ditto Sabaya ..	Ditto and chena	3	2	7
729	Maraketiye godellehena	.. (1) Ditto Babanisa, (2) ditto Sabaya, (3) ditto Sendirisa	do. ..	9	0	27
730	Godaudihena	.. Rajapurage Baba ..	Citronella ..	1	0	29
731	Palugahakoratuwa	.. Wijemunige Sendirisa ..	do. ..	3	0	22
788	Maraketiychena	.. do. ..	do. ..	1	0	27
789	Bakmigahawatta	.. Ditto Babanisa ..	Cleared jungle	1	0	4
882	Acharigewatta	.. (1) Gamacharige Nikulas, (2) Welikumburu Kattadige Suwarisa	Garden ..	1	2	4
884	Metihakkahena	.. Weerappulige Eliyasa ..	do. ..	1	0	37
886	Mahakosgahahena	.. Wijemunige Banchi ..	Jungle and chena	2	3	18
889	Diyagahalayadda	.. Welekumbure Kattadige Kiribaba ..	Paddy ..	0	0	15
891	Irukmandiyewatta	.. Ditto Kiribabuna ..	Garden ..	1	2	4
892	Dunumadalawehena alias Paluwattchena	(1) Wijemunige Babanisa, (2) Rajapurage Karonisa, (3) ditto Tikira, (4) ditto Rodda	Chena ..	7	0	35
893	Dunumadalawehenekoratuwa	.. Rajapurage Tikira ..	Garden ..	0	2	28
943	Yakdehigewatta	.. (1) Sittacharige Danoris, (2) ditto Baban, (3) Nipunacharige Dingirisa	Chena ..	1	0	3
948	Kendeketiychena	.. Applied for by Rajamunige Lamba and Wickramasinha Hetti Achchige Don Mathes	Garden ..	3	1	32
950	Uruwalehena	.. Applied for by Rajapurage Karonisa ..	Low jungle	4	2	13
951	Diyagaha-aredeniya	.. Wijemunige Wattubaba ..	Paddy ..	0	2	21
953	Mehakosgahahena	.. Rajapurage Bastian and Welikumbure Kattadige Suwarisa	Young garden	1	3	29
954	Puswalara-atmaga	.. Welhenge Dingo and Wijemunige Bancho ..	Citronella ..	1	0	27
957	Medita-atmaga	.. Crown and Wijemunige Banchi ..	Jungle ..	1	3	10
958	Medita	.. Crown and (1) Wijemunige Banchi, (2) Madurappulimannege Babanchi	Field ..	0	1	12
959	Mehagalshena	.. Madurappulimannege Sedonisa ..	Chena ..	2	2	11
990	Kohombagahawattchena	.. Welhenge Dingiya ..	do. ..	2	2	19
993	Puswala-aredeniya	.. Crown and Welhenge Dingi ..	Field ..	0	0	35
994	Attikkegahsheniya alias Murutagehsheniya	.. Cultivated by Welikumbure Kattadige Suwarisa and Kulappuge Adirian	do. ..	0	2	39
995	Mahapuswelahena, Mahamillahena	(1) Liyan Achchi Koswattege Punchi Appu, (2) Don Andrayas Dehanayake, (3) Kulappuge Adirian, (4) Rajapurage Bastia	Chena ..	10	0	14
996	Ratgorakshena alias Mahapuswelshena	.. Crown and Rajapurage Dingisa ..	do. ..	2	0	37
999	Murutagahadeniyewatta	.. Rajapurage Janda ..	Young coco- nut	0	3	14
1000	Polwattchena	.. Heirs of Don Nikulas Dahanayake and Godagamage Don Juwanis	Citronella ..	5	1	11
1004	Mahagedarawattchena	.. (1) Abeykoonge Baba Appu, (2) Godagamage Janis	Ditto and jungle	4	2	9

Lot.	Name of Land.	Name of Claimant.	Description.	Extent.		
				A.	R.	P.
1005	Henegewatta	(1) Godagamage Janis, (2) ditto Juwanis, (3) Dahanayakage Don Bastian	Chena and jungle	1	3	2 ²
1006	Udadeniyahena	Kandambige Punchihamy	Chena	1	0	1
1007	Samarasingahawatta	(1) Don Samel Dahanayake, (2) Geeganage Peneris, (3) Hendrick Dias Dahanayake, (4) Geeganagamage Dingi Appu	do.	1	1	1
1008	Bogahahena	Don Samel Dahanayake	Abandoned citronella	2	2	1
1009	Geeganagewatta <i>alias</i> Ittagalagodawatta	do.	do.	4	0	2
1033	Ketigalahena	(1) Godagamage Don Juwanis, (2) ditto Janis	Citronella overgrown	1	3	1
1039	Bogahahena	(1) Wickramasingha Hetti Achchige Nikulas, (2) ditto Andiris, (3) ditto Salaman, (4) ditto Baba	Chena	2	2	1
1043	Puwakkoratuwa	Heirs of D. N. Dahanayake	Young garden	0	1	3
1044	Ratgorakahena	(1) Gamacharige Nikulas, (2) Rajapurage Dingisa	Chena	2	1	1
1045	Tennapitahena	Crown and Kulappuge Adirian	do.	3	0	2

Upset price at Rs. 15 to Rs. 50 per acre. Further information regarding these lands can be obtained from the Land Settlement Officer, and plans of them from the Surveyor-General.

Colonial Secretary's Office,
Colombo, December 4, 1918.

R. E. STUBBS,
Colonial Secretary.

No. 4,883, S. O.—On Tuesday, January 28, 1919, at 9 A.M., the Land Settlement Officer will put up for lease at Walasmulla, the under-mentioned portions of Crown land, on the terms authorized by Government. Thirty-three allotments of land situated in the West Giruwa pattu division of the Hambantota District of the Southern Province.

Block survey preliminary plan 171.—Kanumuldeniya.

Lot.	Name of Land.	Name of Claimant.	Description.	Extent.		
				A.	R.	P.
10	Landewattekoratuwa	Gabbalage Kirentuwa	Citronella	0	1	21
15	Yodakndiyewatta	Omalpege Dowra and Kankanage Adiria	Young coconut	0	1	18
17	Lawallagahakoratuwa	Gabbalage Heena	Chena, stream reservation	0	1	30
19	Marawehena	Kamburugamuwege Nadorisa	Citronella and stream reservation	0	0	34
21	Wewapurapumaditteatmaga	Gabbalage Heena	Chena	0	2	37
26	Galamunewatta	Kamburugamuwege Nadorisa	Garden, stream reservation	0	0	13
27	Do.	Don Davith Abeydeera Jayawickrama	Young coconut, stream reservation	1	1	32
32	Peragahamadittehena	do.	Chena, stream reservation	0	1	0
37	Julehena	(1) Ehalapitiyehewage Andiris, (2) Kattadige Sima	Chena	0	1	38
39	Do.	Denagamage Kiriya	do.	1	1	16
41	Andigedeniyewatta	Ditto Dinesa	Citronella, stream reservation	0	0	25
43	Do.	Ehalapitiyehewage Menika	Chena and coconut, stream reservation	1	3	6
50	Do.	Viyanahewage Adiri	Chena, stream reservation	0	0	24
51	Pinnaketiyehehena	(1) Hewage Saleya, (2) ditto Hurutali	do.	0	0	28
116	Paluwatta	(1) Ehalapitiyehewage Menika, (2) Gamage Dingira	Citronella	0	0	4
122	Mahahena	(1) Peduru Arachchige Jani, (2) Denagamage Kiriya	Chena	0	0	20
127	Elandigewatta	(1) Ehalapitiyehewage Menika, (2) Agampodige Karonisa	do.	0	0	31
128	Wellewatta	(1) Ehalapitiyehewage Menika, (2) Kamburugamuwege Nadonisa	Citronella and jungle	0	2	22
133	Lolugahawatta	(1) Agampodige Karonisa, (2) Hahewage Elisa	Citronella	0	0	3
134	Do.	do.	do.	0	3	4
136	Galvanehena	Elapitahewage Menika	do.	0	0	10
140	Marawehena	(1) Denagamage Adorisa, (2) Gamage Suwarisa of Narawelpita	do.	0	0	17
152	Kongahakoratuwa	Denagamage Babandirisa	Plantains	0	0	3
153	Kottagewatta	Kattadige Dinguruwa	do.	0	0	3
798	Yahalumullayawatta	Weerappulige Eliyasa	Road reservation, arcanuts	0	0	10
743	Iriyaketi yawatta or Alutwatta	(1) Hewabangamuwege Juwanis, (2) Vidane Patirangage Silinduhami	Chena and citronella	1	3	30*
754	Diganedeniyeatmaga	Hewabangamuwege Don Nikulas	do.	4	2	34*
756	Ihaladeniyeatmaga <i>alias</i> Kohilagahakoratuwa	do.	Citronella	0	3	16*
937	Ponikomewatta	Kandebbedde Vihare	do.	0	3	21*
1049	Ambagahawatta and Emattiyagahawatta	do.	do.	9	2	35*
1056	Godulawatta, Dapanayayehena	do.	do.	5	2	17*

Lot.	Name of Land.	Name of Claimant.	Description.	Extent.		
				A.	R.	P.
1057	Dapanayawatta	(1) Garusinge Pedirisa, (2) Vidane Gamage Don Mathes de Silva, (3) Munasinge Don Juwanis, (4) Garusinge Sadirisa	Garden	4	1	8*
1061	Wandadoladeniya Paragahadeniya	alias Kandebedde Temple	Deniya	0	3	24

* For sale.

Upset price for sale lots is at Rs. 15 to Rs. 50 per acre. Further information regarding these lands can be obtained from the Land Settlement Officer, and plans of them from the Surveyor-General.

Colonial Secretary's Office,
Colombo, December 4, 1918.

R. E. STUBBS,
Colonial Secretary.

NORTH-WESTERN PROVINCE.

No. 4,884, S. O.—On Saturday, January 25, 1919, at 11 A.M., the Land Settlement Officer will put for sale or settlement, at Kuliyaipitiya Rest house, the under-mentioned portions of Crown land, on the terms authorized by Government. Nine allotments of land situated in the Katugampola korale of the Katugampola hatpattu division of the Kurunegala District of the North-Western Province.

Settlement survey preliminary plan 3,790.—Kanubichchiya.

Lot.	Name of Land.	Name of Claimant.	Description.	Extent.		
				A.	R.	P.
P 1301	Durinagarawatta	Warnakulasuriya Benedict Fernando	Garden	34	3	3
Q 1301	Do.	do.	do.	2	0	4
R 1301A	Durinagare	do.	do.	0	3	2
S 1301	Do.	do.	do.	1	0	15
T 1301	Do.	Badugedera Mudiyansele Utku Banda, Arachchi, disputed by Warnakulasuriya Benedict Fernando	Paddy field	1	2	7
T 1301A	Do.	do.	Garden	1	0	2
T 1301B	Do.	(1) Gampaha Mudiyansele Sittappu, (2) Ponnamparuma Elaris Fernando, (3) Warnakulasuriya Lasaris Fernando, disputed by Warnakulasuriya Benedict Fernando	Chena	0	1	13
R 1301	Do.	Warnakulasuriya Benedict Fernando	Garden	3	2	12*
S 1301A	Do.	do.	do.	0	0	19*

* For certificate of quiet possession.

Upset price at Rs. 15 to Rs. 50 per acre. Further information regarding these lands can be obtained from the Land Settlement Officer, and plans of them from the Surveyor-General.

Colonial Secretary's Office,
Colombo, December 4, 1918.

R. E. STUBBS,
Colonial Secretary.

No. 4,885, S. O.—On Saturday, January 25, 1919, at 11 A.M., the Land Settlement Officer will put up for sale or settlement, at Kuliyaipitiya Resthouse, the under-mentioned portions of Crown land, on the terms authorized by Government. Seventeen allotments of land situated in the Katugampola korale of the Katugampola hatpattu division of the Kurunegala District of the North-Western Province.

Preliminary plan 4,382.—Bunnehapola.

Lot.	Name of Land.	Name of Claimant.	Description.	Extent.		
				A.	R.	P.
D 82	Kandeyaya	Mohammadu Cassim	Garden and chena	29	0	22
D 82A	Daminagahamulahena	(1) Narasinghe Mudiyansele Andehamy Appuhamy, (2) ditto Mudalihamy	Chena	13	0	19
D 82B	Madangahamulahena	Narasinghe Mudiyansele Utku Banda	do.	11	2	10
D 82C	Galagawahena	Ditto Nilame	do.	4	2	1
D 82D	Talgahamulahena	(1) Ditto Punchappuhamy, (2) Warnakulasuriya Simon Fernando	do.	4	0	33
D 82E	Galalawahena	Narasinghe Mudiyansele Nilame	do.	0	0	6
D 82½	Kadurugahamulapillewa	M. K. M. Muhammadu Cassim, disputed by Narasinghe Mudiyansele Nilame	do.	0	3	0
O 82	Kohombagahamulawatta	(1) Narasinghe Mudiyansele Appuhamy, (2) ditto Punchappuhamy, (3) ditto Puchi Menika	Garden	0	3	3
Q 82	Timbirigahamulapillewa	Ditto Appuhamy	Chena	3	1	0
Q 82A	Patiyakotuwapillewa	Wijesinghe Suriya Arachchige Charlis Appuhamy	do.	2	0	27
Q 82B	Do.	do.	do.	1	1	28
R 82	Bunchapitiyepillewa	(1) Narasinghe Mudiyansele Punchappuhamy, (2) Mahammadu Cassim	do.	0	3	36
S 82	Do.	Narasinghe Mudiyansele Punchappuhamy	Garden	0	1	21
T 82	Ketakelegahamulahena and Millagahahena	Mahatantirige Endoris Appuhamy, Police Vidane	do.	20	2	5
J 82	Kendayayawatta	Crown	do.	0	0	16*
L 82	Do.	Crown and M. K. M. Muhammadu Cassim	do.	0	1	0*
P 82	Kendayaya or Kohombagahamulawatta	(1) M. K. M. Muhammadu Cassim, (2) Narasinghe Mudiyansele Punchappu, (3) Appuhamy	do.	0	0	15*

* For lease only.

Upset price at Rs. 15 to Rs. 50 per acre. Further information regarding these lands can be obtained from the Land Settlement Officer, and plans of them from the Surveyor-General.

Colonial Secretary's Office,
Colombo, December 4, 1918.

R. E. STUBBS,
Colonial Secretary.

No. 4,886, S. O.—On Monday, January 20, 1919, at 12 noon, the Land Settlement Officer will put up for sale or settlement, at Wariyapola Res house, the under-mentioned portions of Crown land, on the terms authorized by Government. Two allotments of land situated in the Baladora korale of the Dewamedi hatpattu division of the Kurunegala District of the North-Western Province.

Block survey preliminary plan 1,642.—Bamunugama.

Lot.	Name of Land.	Name of Claimant.	Description.	Extent. A. R. P.
84A	Wellikumburapillewa ..	Crown, encroached on by Ranhamy Lekamalage Punchi Banda	Garden ..	1 1 8
84B	Lindekumburapillewa ..	Crown, encroached on by Vedaralage Awsadahamy and ditto PUNCHIRALA	do. ..	1 0 27

Upset price at Rs. 15 to Rs. 50 per acre. Further information regarding these lands can be obtained from the Land Settlement Officer, and plans of them from the Surveyor-General.

Colonial Secretary's Office,
Colombo, December 4, 1918.

R. E. STUBBS,
Colonial Secretary.

No. 4,887, S. O.—On Saturday, January 18, 1919, at 11 A.M., the Land Settlement Officer will put up for sale or settlement, at Kurunegala Kachcheri, the under-mentioned portions of Crown land, on the terms authorized by Government. Six allotments of land situated in the Kudagalboda korale of the Weudawili hatpattu division of the Kurunegala District of the North-Western Province.

Preliminary plan 4,440.—Gurulapola.

Lot.	Name of Land.	Name of Claimant.	Description.	Extent. A. R. P.
105	Bulugahamulawatta <i>alias</i> Mary Mount estate	C. L. R. Muttupillai, 19, Mayfield road, Kotahena, Colombo	Garden ..	24 0 0
105	Talwatta	do. ..	do. ..	4 1 18
2494	Bulugahamulawatta	do. ..	do. ..	0 0 6*
105	Do.	do. ..	do. ..	1 1 29†

Preliminary plan 4,440.—Pellandeniya.

2495½	Bulugahamulawatta <i>alias</i> Mary Mount estate	do. ..	do. ..	0 0 9*
105	Do.	do. ..	do. ..	9 1 4

* Upset price at Rs. 100 per acre.

† For certificate of quiet possession.

Upset price at Rs. 15 to Rs. 50 per acre. Further information regarding these lands can be obtained from the Land Settlement Officer, and plans of them from the Surveyor-General.

Colonial Secretary's Office,
Colombo, December 4, 1918.

R. E. STUBBS,
Colonial Secretary.

No. 4,888, S. O.—On Saturday, January 25, 1919, at 11 A.M., the Land Settlement Officer will put up for sale or settlement, at Kuliypitiya Resthouse, the under-mentioned portions of Crown land, on the terms authorized by Government. Five allotments of land situated in the Yagam pattu korale of Katugampola hatpattu division of the Kurunegala District of the North-Western Province.

Preliminary plan 4,681.—Doraeba.

Lot.	Name of Land.	Name of Claimant.	Description.	Extent. A. R. P.
1	Palugahawatta ..	Wickrama Arachchige Podappu of Siyambalagasruppe	Garden ..	0 3 28
2	Kahatagahamulahena	(1) Mahatantrige Isris Appuhamy of Galmuruwa, (2) Rankiranpedidurayalage Menika of Doraeba	Chena ..	1 1 28
4	Kahatagahawatta ..	Mahatantrige Iseris Mudalali of Galmuruwa	Garden ..	3 2 25
5	Do. ..	do. ..	do. ..	0 0 15
6	Madangahamulahena ..	do. ..	Chena ..	7 2 25

Upset price at Rs. 15 to Rs. 50 per acre. Further information regarding these lands can be obtained from the Land Settlement Officer, and plans of them from the Surveyor-General.

Colonial Secretary's Office,
Colombo, December 4, 1918.

R. E. STUBBS,
Colonial Secretary.

No. 4,889, S. O.—On Saturday, January 25, 1919, at 11 A.M., the Land Settlement Officer will put up for certificate of quiet possession, at Kuliypitiya Resthouse, the under-mentioned portions of Crown land, on the terms authorized by Government. Twelve allotments of land situated in the Yagam pattu korale of Katugampola hatpattu division of the Kurunegala District of the North-Western Province.

Preliminary plan 4,626.—Rantetiya.

Lot.	Name of Land.	Name of Claimant.	Description.	Extent. A. R. P.
1	Yahalakande estate ..	(1) Peter Johnston Amarasekera of Madampe, (2) Dr. Joseph Solomon Amarasekera of Galle	Garden ..	31 3 6*
2	Do. ..	do. ..	Chena ..	5 1 37*
3	Do. ..	do. ..	do. ..	2 2 26*
4	Do. ..	do. ..	Paddy field ..	3 3 15
5	Do. ..	do. ..	Garden ..	8 0 17
6	Do. ..	do. ..	Paddy field ..	5 1 6
7	Do. ..	do. ..	Garden ..	2 1 26
8	Do. ..	do. ..	do. ..	27 1 28
9	Do. ..	do. ..	do. ..	0 3 30
10	Do. ..	do. ..	do. ..	8 3 37
11	Do. ..	do. ..	do. ..	2 1 33
12	Do. ..	do. ..	Reservation for road ..	0 0 38

* For settlement.

Upset price at Rs. 15 to Rs. 50 per acre for settlement lots. Further information regarding these lands can be obtained from the Land Settlement Officer, and plans of them from the Surveyor-General.

Colonial Secretary's Office,
Colombo, December 4, 1918.

R. E. STUBBS,
Colonial Secretary.

No. 4,890, S. O.—On Saturday, January 25, 1919, at 11 A.M., the Land Settlement Officer will put up for sale or settlement, at Kuliypitiya Resthouse, the under-mentioned portion of Crown land, on the terms authorized by Government. An allotment of land situated in the Katugampola korale of the Katugampola hatpattu division of the Kurunegala District of the North-Western Province.

Preliminary plan 4,235.—Mawela.

Lot.	Name of Land.	Name of Claimant.	Description.	Extent.
				A. R. P.
p 67	Mawelawattehena ..	Mr. T. Sanmugam ..	Chena ..	41 0 33

Upset price at Rs. 25 per acre. Further information regarding this land can be obtained from the Land Settlement Officer, and plan of it from the Surveyor-General.

Colonial Secretary's Office,
Colombo, December 4, 1918.

R. E. STUBBS,
Colonial Secretary.

No. 4,891, S. O.—On Saturday, January 25, 1919, at 11 A.M., the Land Settlement Officer will put up for sale or settlement, at Kuliypitiya, the under-mentioned portions of Crown land, on the terms authorized by Government. Five allotments of land situated in the Yagam pattu of Katugampola hatpattu division of the Kurunegala District of the North-Western Province.

Preliminary plan 4,728.—Kebella-agare.

Lot.	Name of Land.	Name of Claimant.	Description.	Extent.
				A. R. P.
1	Puswelamulahena and Keenakele	(1) A. E. Aserappa of Negombo, (2) J. M. de Mel of Moratuwa	Chena ..	16 2 10
4	Heenmeliya-agarewatta	do. ..	do. ..	17 1 27
6	Do. ..	do. ..	do. ..	3 0 18
7	Do. ..	do. ..	Garden ..	0 3 0
9	Do. ..	do. ..	do. ..	1 2 7*

* For lease only.

Upset price at Rs. 15 to Rs. 50 per acre. Further information regarding these lands can be obtained from the Land Settlement Officer, and plans of them from the Surveyor-General.

Colonial Secretary's Office,
Colombo, December 4, 1918.

R. E. STUBBS,
Colonial Secretary.

No. 4,892, S. O.—On Saturday, January 25, 1919, at 11 A.M., the Land Settlement Officer will put up for sale or settlement, at Kuliypitiya, the under-mentioned portions of Crown land, on the terms authorized by Government. Three allotments of land situated in the Katugampola korale of Katugampola hatpattu division of the Kurunegala District of the North-Western Province.

Advance extract of block survey preliminary plan 992.—Kamadulla.

Lot.	Name of Land.	Name of Claimant.	Description.	Extent.
				A. R. P.
4A	Dikkumburapillewa ..	Crown and (1) Ratnayake Mudiyansele Appuhamy, (2) ditto Mungohamy, (3) ditto Singhappuhamy, (4) ditto Menikrala	Chena ..	2 0 20
4B	Do. ..	Crown and Setambaranather Ramalingam	Garden ..	0 3 20
4C	Mahakumburepillewa ..	Crown and Sumangala Unnanse ..	New clearing ..	1 1 21

Upset price at Rs. 15 to Rs. 50 per acre. Further information regarding these lands can be obtained from the Land Settlement Officer, and plans of them from the Surveyor-General.

Colonial Secretary's Office,
Colombo, December 4, 1918.

R. E. STUBBS,
Colonial Secretary.

No. 4,893, S. O.—On Tuesday, January 21, 1919, at 9 A.M., the Land Settlement Officer will put up for sale or settlement, at Wariyapola Resthouse, the under-mentioned portions of Crown land, on the terms authorized by Government. Eleven allotments of land situated in the Dewamedde korale of Dewamedi hatpattu division of the Kurunegala District of the North-Western Province.

Preliminary plan 4,834.—Kalawanegama.

Lot.	Name of Land.	Name of Claimant.	Description.	Extent.
				A. R. P.
1	Bambaragammana estate	Dr. David Rockwood ..	Deniya in chena ..	5 0 7
2	Do. ..	do. ..	Chena ..	16 1 4
7	Do. ..	do. ..	do. ..	0 1 39
9	Do. ..	do. ..	do. ..	0 1 12
11	Do. ..	do. ..	Garden ..	16 0 0
12	Do. ..	do. ..	do. ..	1 3 36
14	Do. ..	do. ..	Chena ..	0 0 39
15	Do. ..	do. ..	Deniya in chena ..	4 0 39
17	Do. ..	do. ..	do. ..	2 2 0
10	Road reservation ..	do. ..	Garden ..	0 2 18*
13	Do. ..	do. ..	do. ..	0 0 15*

* For lease only.

Upset price at Rs. 15 to Rs. 50 per acre. Further information regarding these lands can be obtained from the Land Settlement Officer, and plans of them from the Surveyor-General.

Colonial Secretary's Office,
Colombo, December 4, 1918.

R. E. STUBBS,
Colonial Secretary.

No. 4,894, S. O.—On Saturday, January 25, 1919, at 11 A.M., the Land Settlement Officer will put up for sale or settlement, at Kuliypitiya Resthouse, the under-mentioned portions of Crown land, on the terms authorized by Government. Thirteen allotments of land situated in the Katugampola korale of the Katugampola hatpattu division of the Kurunegala District of the North-Western Province.

Preliminary plan 3,794.—Kanubichchiya.						Extent.	
Lot.	Name of Land.	Name of Claimant.	Description.	A.	R.	P.	
B 1302	Godallahena	Waranakula Weerasuriya Kaytan Fernando	Garden and chena	13	2	11	
B 1302A	Godellawatta	do.	Garden	0	0	18	
C 1302	Do.	do.	do.	20	2	39	
C 1302A	Do.	do.	do.	10	1	19	
C 1302B	Road	do.	Road	0	2	3	
D 1302C	Godellawatta	do.	Garden	5	3	23	
E 1302	Do.	do.	do.	2	1	31	
F 1302	Do.	do.	do.	1	2	14	
F 1302A	Godallahena	(1) Ditto, (2) Ratnayake Patiranselage Herat Hamy, (3) Gampaha Mudiyansele Herat Hamy, (4) Singhappu, (5) Hendrick Appu	Chena	0	0	21	
H 1302½	Do.	do.	do.	3	2	6	
G 1302	Godellawatta	Warnakulasuriya Kaytan Fernando	Garden	1	2	34	
H 1302	Do.	do.	do.	1	1	35	
H 1302½	Do.	do.	do.	0	3	35	

Upset price at Rs. 15 to Rs. 50 per acre. Further information regarding these lands can be obtained from the Land Settlement Officer, and plans of them from the Surveyor-General.

Colonial Secretary's Office,
Colombo, December 4, 1918.

R. E. STUBBS,
Colonial Secretary.

No. 4,895, S. O.—On Monday, January 20, 1919, at 12 noon, the Land Settlement Officer will put up for sale or settlement, at Wariyapola Resthouse, the under-mentioned portions of Crown land, on the terms authorized by Government. Four allotments of land situated in the Baladora korale of the Dewameddi hatpattu division of the Kurunegala District of the North-Western Province.

Block survey preliminary plan 1,672.—Thala Halmillakotuwa.						Extent.	
Lot.	Name of Land.	Name of Claimant.	Description.	A.	R.	P.	
30	Weliwanewatta or Imbulgahawatta or Kahatagahamulahena	Crown; balance not paid by Sena Samsudeen Maricar of Bridge street, Chilaw	Garden	2	0	24	
34	Mylagahamulawatta or Siyambalagahamulahena	do.	do.	1	3	22	
58B	Alutwewahena	.. Crown; balance not paid by (1) Bayasinga Mudiyansele Pinhamy, ex-Arachechi, (2) ditto Ukkuhamy	Seedling coconut	2	0	25	
58C	Do.	.. Crown; balance not paid by Ratnayake Mudiyansele Sampathamy	do.	2	2	0	

Upset price at Rs. 15 to Rs. 50 per acre. Further information regarding these lands can be obtained from the Land Settlement Officer, and plans of them from the Surveyor-General.

Colonial Secretary's Office,
Colombo, December 4, 1918.

R. E. STUBBS,
Colonial Secretary.

LAND ACQUISITION NOTICES.

HAVING been duly directed by the Governor, with the advice of the Executive Council, acting under the provisions of "The Land Acquisition Ordinance of 1876," section 6, to take order for the acquisition of the following lands, required for a public purpose, namely, for straightening the Village Committee road from Galle road to the Wewela ferry, to wit:—

Preliminary plan 16,835. Village—Telwala.						Extent.	
Lot.	Name of Land.	Description.	Name of Claimant.	A.	R.	P.	
1	Lady Catherine Group	.. Contains 11 coconut trees	.. Mr. R. E. S. de Soysa	0	0	23.7	
4	Do.	.. Contains 3 coconut trees	.. do.	0	0	4.3	
5	Do.	.. Contains 14 coconut trees	.. do.	0	1	0.5	
7	Do.	.. Contains 4 rubber plants	.. do.	0	0	3.8	
8	Do.	.. Contains 40 rubber plants	.. do.	0	0	31	
17	Do.	.. Contains 37 rubber plants	.. do.	0	0	30.2	

I hereby give public notice, as required by section 7, that the Government proposes to take possession of the lands. All persons interested in the aforesaid lands are hereby required to appear personally or by agent before me at this office on January 20, 1919, at 12 noon, and to state the nature of their respective interests in the lands, and the amount and particulars of their claims to compensation for such interests.

The Kachcheri,
Colombo, November 30, 1918.

J. G. FRASER,
Government Agent.

HAVING been duly directed by the Governor, with the advice of the Executive Council, acting under the provisions of "The Land Acquisition Ordinance of 1876," section 6, to take order for the acquisition of the following lands, required for a public purpose, namely, for the erection of a survey office and bungalow for the Superintendent of Surveys, Southern Province, Galle, to wit:—

Lot.	Name of Land.	Description.	Preliminary plan 11,002. Village—Within the Municipal limits of Galle.	Name of Claimant.	Extent.	
					A.	R. P.
1	Ratjangodellewatta	Garden	(1) Hiniduma Mapalagama Acharige Istinahamy and (2) Wala-tara Acharige Simon		0 0 18.82	
2	Do.	Open land	do.		0 0 0.81	
3	Do.	Garden	Yahatugodabadalge Andris Silva		0 0 22.82	
4	Do.	do.	(1) Yahatugodabadalge Singhohamy, (2) ditto Andris Silva, (3) Naurrunne Acharige Don Andrishamy, (4) Uberis Karunanayaka		0 0 22.05	
5	Do.	do.	(1) Bastian Karunanayaka, (2) PUNCHINONA Karunanayaka		0 0 31.44	
6	Dahanayakagewatta	do.	Meepe Siriwardenage Louis Appu		0 0 25.83	
7	Kosgahawatta	do.	Proctor A. Dias Abesinha of Galle		0 1 12.49	
8	Do.	do.	Salmon Fernando of Galle		0 0 6.09	
9	Kalutotayawatta or Nosgahawatta	do.	Hiniduma Mapalagama Acharige Istinahamy and 5 others		0 0 22.36	
10	Nosgahawatta or Ratjangodellewatta	do.	Hiniduma Mapalagama Acharige Istinahamy		0 0 2.46	

I hereby give public notice, as required by section 7, that the Government proposes to take possession of the lands. All persons interested in the aforesaid lands are hereby required to appear personally or by agent before me at Galle Kachcheri on January 11, 1919, at 2 P.M., and to state the nature of their respective interests in the lands, and the amount and particulars of their claims to compensation for such interests.

The Kachcheri,
Galle, November 26, 1918.

R. B. HELTINGS,
Government Agent.

HAVING been duly directed by the Governor, with the advice of the Executive Council, acting under the provisions of "The Land Acquisition Ordinance of 1876," section 6, to take order for the acquisition of the following lands, required for a public purpose, namely, for extending the market site at Kodikamam, to wit:—

Lot.	Name of Land.	Description.	Preliminary plan 4,175. Village—Kodikamam.	Name of Claimant.	Extent.	
					A.	R. P.
M 18	Kattaiarithan	Coconut garden		Sinnachchi, widow of Kanapatiar, and minors Ponniah Nadarajah and Ponniah Valuppillai alias Kanapatipillai	0 0 20.62	
N 18	Do.	do.		Kartigasar Sithamparapillai	0 0 17.37	
O 18	Do.	do.		Kartigasar Gnanampalavanar	0 0 6.75	
P 18	Do.	Coconut and palmyra trees		Kandiar Valuppillai, Murugasar Katirkamar, and Kartigasar Kandiar	0 1 4.25	
Q 18	Do.	Contains a few sheds and a tamarind tree		Kandiar Valuppillai	0 0 16.37	

I hereby give public notice, as required by section 7, that the Government proposes to take possession of the lands. All persons interested in the aforesaid lands are hereby required to appear personally or by agent before me at Jaffna Kachcheri on January 7, 1919, at 1 P.M., and to state the nature of their respective interests in the lands, and the amount and particulars of their claims to compensation for such interests.

Jaffna Kachcheri,
November 23, 1918.

B. HORSBURGH,
Government Agent.

HAVING been duly directed by the Governor, with the advice of the Executive Council, acting under the provisions of "The Land Acquisition Ordinance of 1876," section 6, to take order for the acquisition of the following lands, required for a public purpose, namely, for deviating the North Coast road, in the Trincomalee District at the 71st mile, to wit:—

Lot.	Name of Land.	Description.	Preliminary plan 5,344. Village—Uppar.	Name of Claimant.	Extent.	
					A.	R. P.
8	Upparu Valavu	Coconut garden		Manima Cassim Hadjar	0 1 22.6	
9	Do.	do.		V. Tampimuttu	0 0 25	
10	Do.	do.		Cassim Peru Muhamadu	0 1 4	
11	Do.	do.		V. Vairamuttu and 8 others	0 3 0.2	
12	Upparu estate	do.		Major Molesworth	1 1 13.5	
13	Do.	do.		do.	1 0 3.5	
14	Do.	do.		do.	0 1 3.3	

I hereby give public notice, as required by section 7, that the Government proposes to take possession of the lands. All persons interested in the aforesaid lands are hereby required to appear personally or by agent before me at Trincomalee Kachcheri on January 4, 1919, at 10 A.M., and to state the nature of their respective interests in the lands, and the amount and particulars of their claims to compensation for such interests.

Trincomalee Kachcheri,
November 29, 1918.

W. K. H. CAMPBELL,
Assistant Government Agent.

HAVING been duly directed by the Governor, with the advice of the Executive Council, acting under the provisions of "The Land Acquisition Ordinance of 1876," section 6, to take order for the acquisition of the following lands, required for a public purpose, namely, for extending the existing cooly lines and for erecting cooly latrines near the 125th mile of the Lemastota-Wellawaya road and for the erection of cooly latrines near the 109th mile of the Haldummulla-Wellawaya road, to wit :—

Preliminary plan 2,012. Village—Gampaha in Kandapalla korale of Wellawaya division.				Extent.	
Lot.	Name of Land.	Description.	Name of Claimant.	A.	R. P.
1	Walwandurulandehena	Native garden contains plantain bushes and part of cooly lines	Diyaluma Estate Co.	0	1 38·6
2	Do.	Native garden contains plantain bushes, &c., planted by P. W. D. coolies and a P. W. D. latrine under construction	do.	0	0 7·2

Preliminary plan 2,013. Village—Kirawanagama in Kandapalla korale of Wellawaya division.

1	Blackwood estate	Contains tea about 25 to 30 years old and a P. W. D. latrine	The Blackwood Tea Estate, Haputale	0	0 26·3
---	------------------	--	------------------------------------	---	--------

I hereby give public notice, as required by section 7, that the Government proposes to take possession of the lands. All persons interested in the aforesaid lands are hereby required to appear personally or by agent before me at Badulla Kachcheri on January 4, 1919, at 1 P.M., and to state the nature of their respective interests in the lands, and the amount and particulars of their claims to compensation for such interests.

Badulla Kachcheri,
November 28, 1918.

F. BARTLETT,
Government Agent.

HAVING been duly directed by the Governor, with the advice of the Executive Council, acting under the provisions of "The Land Acquisition Ordinance of 1876," section 6, to take order for the acquisition of the following lands, required for a public purpose, namely, for a public park at Divulepitiya, to wit :—

Preliminary plan 16,852. Village—Divulepitiya.				Extent.	
Lot.	Name of Land.	Description.	Name of Claimant.	A.	R. P.
1	Dalgahawatta	Garden with 2 coconut trees	P. Puransina Fernando	0	0 21·4
2	Hikgahawatta	Garden with coconut trees, &c.	Don Kostanthinu Appuhamy	0	0 20·2
3	Do.	do.	do.	2	0 3·2
4	Do.	Contains 1 coconut tree	do.	0	0 1·2

I hereby give public notice, as required by section 7, that the Government proposes to take possession of the lands. All persons interested in the aforesaid lands are hereby required to appear personally or by agent before me at this office on December 21, 1918, at 10.30 A.M., and to state the nature of their respective interests in the lands, and the amount and particulars of their claims to compensation for such interests.

The Kachcheri,
Colombo, November 22, 1918.

J. G. FRASER,
Government Agent.