

Ceylon Government Gazette

Published by Authority.

No. 6,986 — FRIDAY, DECEMBER 13, 1918.

Part III.—Lands.

Separate paging is given to each Part in order that it may be filed separately.

	PAGE		PAGE		PAGE
Land Settlement Notices :—		Land Sales by the Government Agents :—		Land Sales by the Settlement Officer :—	
Final Orders2289	North-Western Province ..	—	Northern Province —
Preliminary Notices2304	North-Central Province2315	Eastern Province —
Land Sales by the Government Agents :—		Province of Uva2316	North-Western Province2320
Western Province —	Province of Sabaragamuwa2318	North-Central Province —
Central Province2311	Land Sales by the Settlement Officer :—		Province of Uva —
Southern Province2311	Western Province —	Province of Sabaragamuwa —
Northern Province —	Central Province —	Land Acquisition Notices2321
Eastern Province2313	Southern Province2319	Land Resumption Notices —

FINAL ORDERS.

Kalutara S. O. No. 36.

Order under Section 4, Sub-section (1), of "The Waste Lands Ordinances of 1897, 1899, 1900, and 1903," declaring Land to be Crown Property.

In the matter of the land commonly called or known as Gonamulledeniya, situate in the village of Dodanpapitiya, in the Pasdun korale west of the Walallawiti pattu of the Kalutara District, in the Western Province, and of "The Waste Lands Ordinances of 1897, 1899, 1900, and 1903."

WHEREAS in pursuance of section 1 of the said Ordinances it was duly notified on the 6th day of July, 1917, that if no claim to the land commonly called or known as Gonamulledeniya, situate in the village of Dodanpapitiya, in the Pasdun korale west of the Walallawiti pattu of the Kalutara District, in the Western Province, containing in extent 1 acre 3 roods and 6 perches, and shown as lot 51A in preliminary plan 84 and in the annexed diagram, was made to Norman Albert Hampton, Special Officer appointed under section 28 of the said Ordinances, within the period of three months from the date specified in such notice, such land would be declared the property of the Crown, and dealt with on account of the Crown (*vide* Notice No. 6,423) :

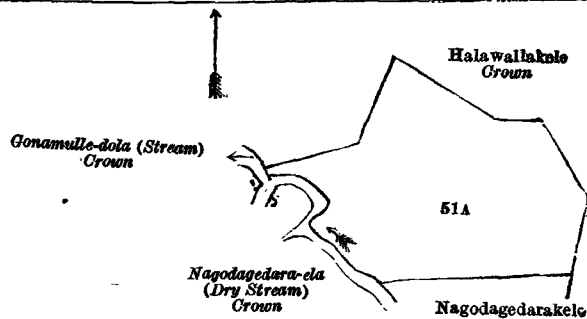
And whereas (1) Anagipura Seneris, and (2) Pahalage Sonna made claim thereto, and whereas the said claimants by an agreement in writing dated the 10th day of December, 1917, in consideration of the Settlement Officer settling as private property otherwise than under the Waste Lands Ordinances 2½ acres more or less of lot 51A of the notice, and of the block survey preliminary plan 84 now shown as resurveyed lot 51A1 on the same block survey preliminary plan, withdrew claim to the above-mentioned lot 51A of this order, I, Norman Albert Hampton, the aforesaid Special Officer, under and by virtue of the powers vested in me in that behalf by section 4 of the said Ordinances, do hereby on this 18th day of November, 1918, order and declare, under section 4, sub-section (1), of the said Ordinances, that the said land, as more fully described herein below, is the property of the Crown.

Description of the Land referred to.

The following lot situated in the village of Dodanpapitiya, in the Pasdun korale west of the Walallawiti pattu of the Kalutara District in the Western Province, as described in the annexed diagram :—

Lot.	Name of Land.	Preliminary plan 84.	Extent, A. R. P.
51A ..	Gonamulledeniya 1 3 6

and bounded as follows : on the north and east by Halawallakele declared to be the property of the Crown under the Waste Lands Ordinances ; on the south by Nagodagederakele (private) ; on the west by the Nagodagedera-ela (dry stream) declared to be the property of the Crown under the Waste Lands Ordinances, Gonamulle-dola (stream) declared to be the property of the Crown under the Waste Lands Ordinances.



Surveyor-General's Office,
Colombo, October 24, 1918.

Scale of 4 Chains to an Inch.

C. R. LUNDIE,
for Surveyor-General.

N. A. HAMPTON,
Special Officer.

November 18, 1918.

Matale S. O. No. 12.

Order under Section 4, Sub-section (1), of "The Waste Lands Ordinances of 1897, 1899, 1900, and 1903," admitting Lands to be Private Property.

In the matter of the lands commonly called or known as Egodagedarayaya and Asweddumeyaya, situate in the village of Medaulpota, in the Gangala Udasiya pattu of the Matale east division of the Matale District, in the Central Province, and of "The Waste Lands Ordinances of 1897, 1899, 1900, and 1903."

WHEREAS in pursuance of section 1 of the said Ordinances it was duly notified on the 8th day of September, 1916, that if no claim to the lands commonly called or known as Egodagedarayaya and Asweddumeyaya, situate in the village of Medaulpota, in the Gangala Udasiya pattu of the Matale east division of the Matale District, in the Central Province, containing in extent 30 acres 1 rood and 27 perches, and shown as lots 2A and 2D in topo preliminary plan 1 and in the annexed diagrams, was made to John Murray Davies, Special Officer appointed under section 28 of the said Ordinances, within the period of three months from the date specified in such notice, such lands would be declared the property of the Crown, and dealt with on account of the Crown (*vide* Notice No. 5,967) :

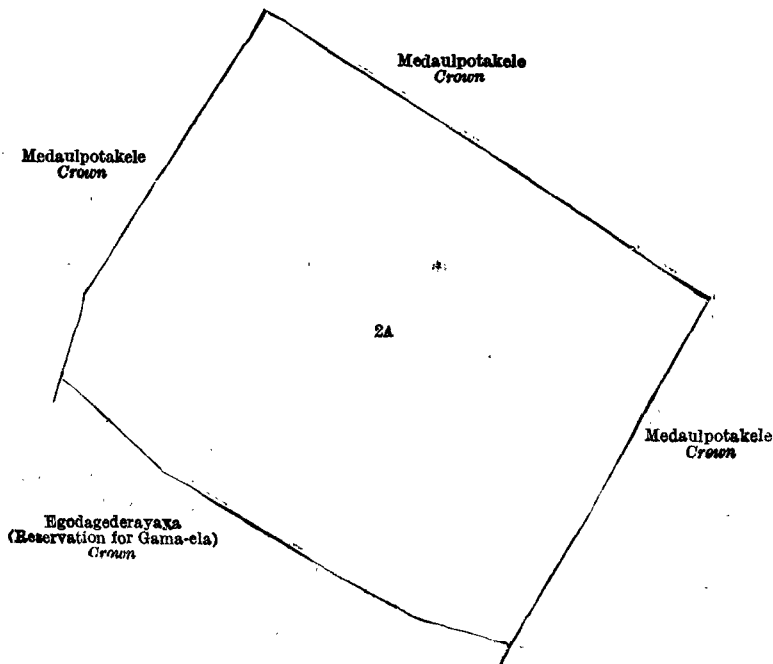
And whereas Alutgedera Mutumenika made claim thereto, and I, John Murray Davies, the aforesaid Special Officer, made due inquiry into such claim, and came to an agreement in writing with the said claimant dated the 29th day of November, 1917, whereby it was agreed that the said claimant should be declared along with (a) Ihalagedera Siribaddanahamy, (b) Akarahedige Arachchillayegedera Sitahamy, (c) ditto Tikiri Menika, (d) ditto Kiri Menika, (e) ditto Ukku Banda, (f) ditto Appuhamy, (g) ditto Pinchi Amma, (h) ditto Heen Banda, (i) ditto Ranmenika, (j) ditto Dingirala, (k) ditto Punchedirala, (l) Medagedera Jewhamy, (m) ditto Kiri Banda, (n) ditto Dingiri Menika, (o) ditto Ran Menika, (p) ditto Dingiri Banda, (q) ditto Ukku Banda, and (r) ditto Pinchi Amma, the owners of the said lots 2A and 2D, I, with the consent of His Excellency the Governor, do hereby admit the said claimant and the said (a) to (r) persons, in pursuance of the agreement aforementioned, to be the owners of the said lands, as more fully described herein below, under section 4, sub-section (1), of the said Ordinances.

Description of the Lands referred to.

The following lots situated in the village of Medaulpota, in the Gangala Udasiya pattu of the Matale east division of the Matale District, in the Central Province, as described in the annexed diagrams :—

Lot.	Name of Land.	I.—Topo preliminary plan 1.	Extent, A. B. P.
2A	Egodagedarayaya	10 0 31

and bounded as follows : on the north and east by Medaulpotakele to be declared the property of the Crown under the Waste Lands Ordinances ; on the south by Egodagedarayaya (reservation for Gama-ela) to be declared the property of the Crown under the Waste Lands Ordinances ; on the west by Egodagedarayaya (reservation for Gama-ela) to be declared the property of the Crown under the Waste Lands Ordinances, Medaulpotakele to be declared the property of the Crown under the Waste Lands Ordinances.



Surveyor-General's Office,
Colombo, October 26, 1918.

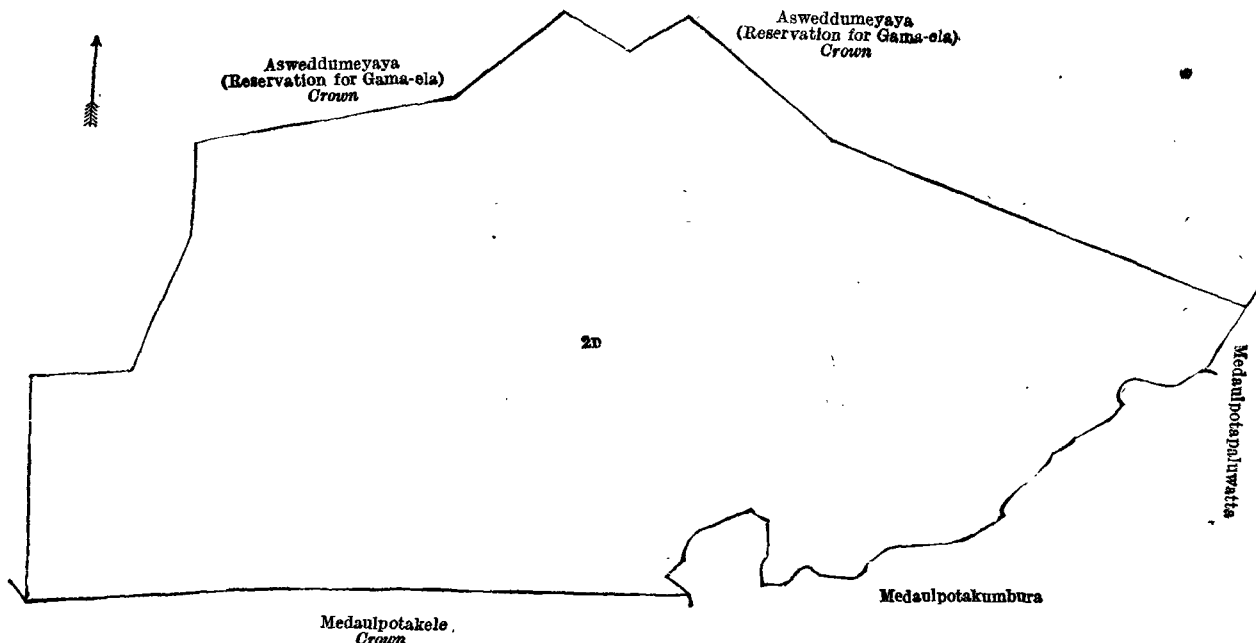
Scale of 4 Chains to an Inch.

C. R. LUNDIE,
for Surveyor-General.

II.—Topo preliminary plan I.

Lot.	Name of Land.	Extent, A. R. P.
2D ..	Asweddumeyaya ..	20 0 36

and bounded as follows: on the north by Asweddumeyaya (reservation for Gama-ela) to be declared the property of the Crown under the Waste Lands Ordinances; on the east by Asweddumeyaya (reservation for Gama-ela) to be declared the property of the Crown under the Waste Lands Ordinances, Medaulpotapaluwatta (private), Medaulpotakumbura (private); on the south by Medaulpotakumbura (private), Medaulpotakele to be declared the property of the Crown under the Waste Lands Ordinances; on the west by Asweddumeyaya (reservation for Gama-ela) to be declared the property of the Crown under the Waste Lands Ordinances.



Surveyor-General's Office,
Colombo, October 26, 1918.

Scale of 4 Chains to an Inch.

C. R. LUNDIE,
for Surveyor-General.

J. M. DAVIES,
Special Officer.

November 7, 1918.

Matale S. O. No. 13.

Order under Section 4, Sub-section (1), of "The Waste Lands Ordinances of 1897, 1899, 1900, and 1903," declaring Lands to be Crown Property.

In the matter of the lands commonly called or known as Medaulpotakele, Egodagederayaya (reservation for Gama-ela), and Asweddumayaya (reservation for Gama-ela), situate in the village of Medaulpota, in the Gangala Udasiya pattu of the Matale east division of the Matale District, in the Central Province, and of "The Waste Lands Ordinances of 1897, 1899, 1900, and 1903."

WHEREAS in pursuance of section 1 of the said Ordinances it was duly notified on the 8th day of September, 1916, that if no claim to the lands commonly called or known as Medaulpotakele, Egodagederayaya (reservation for Gama-ela), and Asweddumayaya (reservation for Gama-ela), situate in the village of Medaulpota, in the Gangala Udasiya pattu of the Matale east division of the Matale District, in the Central Province, containing in extent 4,782 acres 3 roods and 8 perches, and shown as lots 2, 2B, and 2C in topo preliminary plan 1 and in the annexed diagram, was made to John Murray Davies, Special Officer appointed under section 28 of the said Ordinances, within the period of three months from the date specified in such notice, such lands would be declared the property of the Crown, and dealt with on account of the Crown (*vide* Notice No. 5,967):

And whereas Alutgedera Mutumenika made claim thereto, and whereas the said claimant has entered into an agreement in writing dated the 29th day of November, 1917, whereby in consideration of (1) the Settlement Officer settling as private property otherwise than under the Waste Lands Ordinances lots 3, 4, and 5 of the topo preliminary plan 1, and (2) her being declared along with (a) Ihalagedera Siribaddanahamy, (b) Akarahedige Arachchillayegedera Sitahamy, (c) ditto Tikiri Menika, (d) ditto Kiri Menika, (e) ditto Ukku Banda, (f) ditto Appuhamy, (g) ditto Pinchi Amma, (h) ditto Heen Banda, (i) ditto Ranmenika, (j) ditto Dingirala, (k) ditto Punchirala, (l) Medagedera Jewhamy, (m) ditto Kiri Banda, (n) ditto Dingiri Menika, (o) ditto Ran Menika, (p) ditto Dingiri Banda, (q) ditto Ukku Banda, and (r) ditto Pinchi Amma; the owners of 30 acres more or less of lot 2 of the said notice and the topo preliminary plan 1, now shown as lots 2A and 2D on the same topo preliminary plan, she withdrew claim to the above-mentioned lots 2, 2B, and 2C of this order, I, John Murray Davies, the aforesaid Special Officer, under and by virtue of the powers vested in me in that behalf by section 4 of the said Ordinances, do hereby on this 7th day of November, 1918, order and declare, under section 4, sub-section (1), of the said Ordinances, that the said lands, as more fully described herein below, are the property of the Crown.

Description of the Lands referred to.

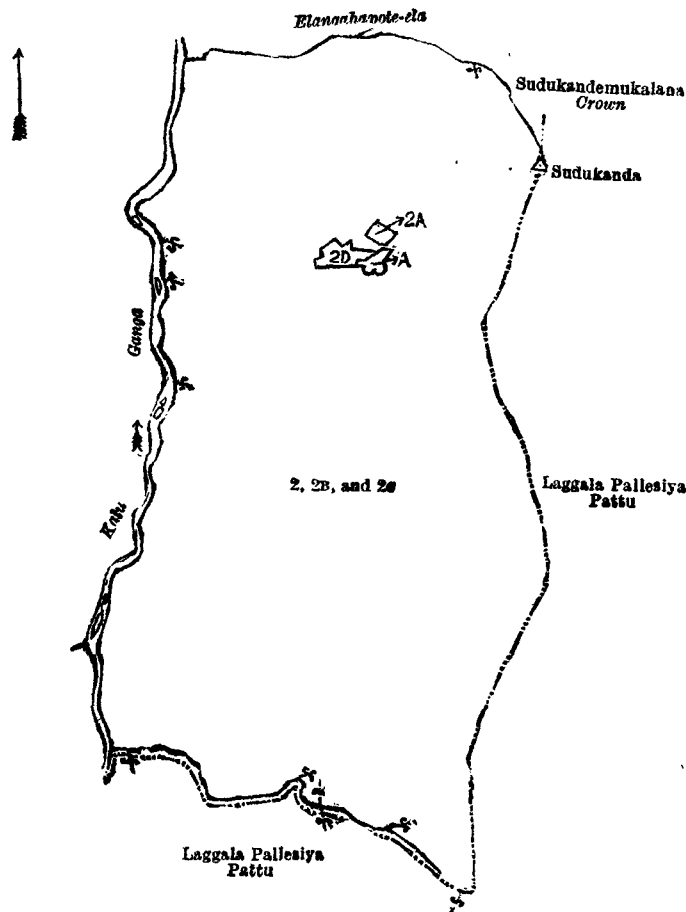
The following lots situated in the village of Medaulpota, in the Gangala Udasiya pattu of the Matale east division of the Matale District, in the Central Province, as described in the annexed diagram:—

Lot.	Name of Land.	Extent, A. R. P.
2 ..	Medaulpotakele ..	4,778 0 20
2B ..	Egodagederayaya (reservation for Gama-ela) ..	1 0 23
2C ..	Asweddumayaya (reservation for Gama-ela) ..	3 2 5
		<u>4,782 2 8</u>

and bounded as follows: on the north by Elangahapote-ela, Sudukandemukalana belonging to Crown; on the east by Sudukanda, the boundary of the Laggala Pallesiya pattu; on the south by the boundary of the Laggala Pallesiya pattu; on the west by the Kalu-ganga.

NOTE.—The following lots lying within the above boundaries are excluded from this order, and their aggregate acreage of 42 acres and 13 perches is not included in the acreage of 4,782 acres 3 roods and 8 perches given above:—

Topo Preliminary plan 1.					
Lot.	Name of Land.	Extent, A. R. P.	Lot.	Name of Land.	Extent, A. R. P.
2A ..	Egodagedarayaya	.. 10 0 31	A 5 ..	Madaulpotapaluwatta	.. 1 0 32
2D ..	Asweddumayaya 20 0 36			
A 3 ..	Madaulpotekumbura	.. 8 3 20			
A 4 ..	T. Ps. 193,342, 210,102, and 210,103	1 2 14			
					42 0 13



Surveyor-General's Office,
Colombo, October 26, 1918.

Scale of 1 Mile to an Inch.

A. H. G. DAWSON,
for Surveyor-General.

November 7, 1918.

J. M. DAVIES,
Special Officer.

Hambantota S. O. No. 1,533.

Order under Section 2 of "The Waste Lands Ordinances of 1897, 1899, 1900, and 1903," declaring Lands to be Crown Property.

In the matter of the lands commonly called or known as Murungahawatta and reservation for road, situate in the village of Minietiliya, in the East Giruwa pattu of the Hambantota District, in the Southern Province, and of "The Waste Lands Ordinances of 1897, 1899, 1900, and 1903."

THE notice required by section 1 of "The Waste Lands Ordinances of 1897, 1899, 1900, and 1903," having been duly published in manner prescribed by that section in respect of the above-named lands (*vide* Notice No. 6,958), and no claim having been made to the said lands or to any interest therein within the period of three months from the date specified in the said notice, I, John Murray Davies, Special Officer appointed under section 28 of the said Ordinances, under and by virtue of the powers vested in me in that behalf by section 2 of the said Ordinances, do hereby on this 25th day of October, 1918, order and declare that the said lands, as more fully described herein below, situate in the village of Minietiliya, in the East Giruwa pattu of the Hambantota District, in the Southern Province, and shown as lots 40 and 46B in preliminary plan 460 and in the annexed diagrams, and containing in extent 1 acre 1 rood and 25 perches, are the property of the Crown.

Description of the Lands referred to.

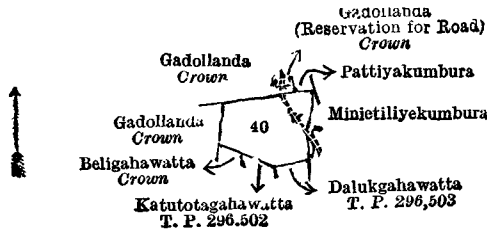
The following lots situated in the village of Minietiliya, in the East Giruwa pattu of the Hambantota District, in the Southern Province, as described in the annexed diagrams:—

I.—Preliminary plan 460.		
Lot.	Name of Land.	Extent, A. R. P.
40 ..	Murungahawatta 0 3 29

(Exclusive of the road passing through the land.)

and bounded as follows: on the north by Gadollanda declared to be the property of the Crown under the Waste Lands Ordinances, Gadollanda (reservation for road) declared to be the property of the Crown under the Waste Lands Ordinances, Pattiyakumbura (private); on the east by Minietiliyakumbura (private); on the south by Dalukgahawatta sold by the

Crown (T. P. 296,503), Katutotagahawatta sold by the Crown (T. P. 296,502), Beligahawatta declared to be the property of the Crown under the Waste Lands Ordinances; on the west by Gadollanda declared to be the property of the Crown under the Waste Lands Ordinances.



Surveyor-General's Office,
Colombo, June 6, 1918.

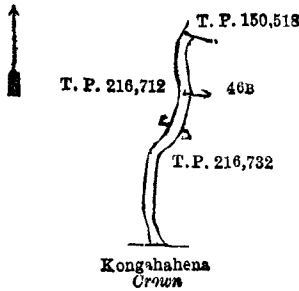
Scale of 8 Chains to an Inch.

C. R. LUNDIE,
for Surveyor-General.

II.—Preliminary plan 460.

Lot.	Name of Land.	Extent, A. R. P.
46B	Reservation for road	0 1 36

and bounded as follows: on the north by T. P. 150,518; on the east by T. P. 216,732; on the south by Kongahahena declared to be the property of the Crown under the Waste Lands Ordinances; on the west by T. P. 216,732.



Scale of 8 Chains to an Inch.

Surveyor-General's Office,
Colombo, June 6, 1918.

October 25, 1918.

J. M. DAVIES,
Special Officer.

C. R. LUNDIE,
for Surveyor-General.

Kurunegala S. O. No. 2,460.

Order under Section 2 of "The Waste Lands Ordinances of 1897, 1899, 1900, and 1903,"
declaring Lands to be Crown Property.

In the matter of the lands commonly called or known as Bulugahamulahena and Munamalgahamulahena, situate in the village of Abbowa, in the Udukaha korale south of the Dambadeni hatpattu of the Kurunegala District, in the North-Western Province, and of "The Waste Lands Ordinances of 1897, 1899, 1900, and 1903."

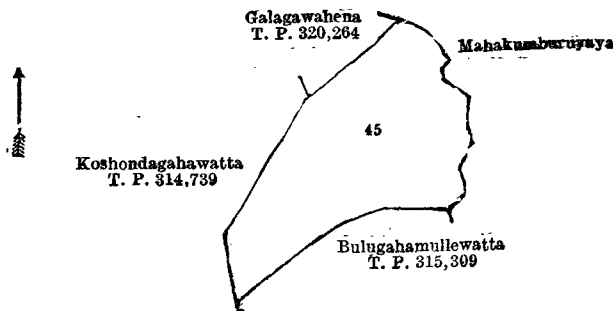
THE notice required by section 1 of "The Waste Lands Ordinances of 1897, 1899, 1900, and 1903," having been duly published in manner prescribed by that section in respect of the above-named lands (*vide* Notice No. 6,951), and no claim having been made to the said lands or to any interest therein within the period of three months from the date specified in the said notice, I, Norman Albert Hampton, Special Officer appointed under section 28 of the said Ordinances, under and by virtue of the powers vested in me in that behalf by section 2 of the said Ordinances, do hereby on this 31st day of October, 1918, order and declare that the said lands, as more fully described herein below, situate in the village of Abbowa, in the Udukaha korale south of the Dambadeni hatpattu of the Kurunegala District, in the North-Western Province, and shown as lots 45 and 82c in preliminary plan 479 and in the annexed diagrams, and containing in extent 6 acres 3 roods and 10 perches, are the property of the Crown.

Description of the Lands referred to.

The following lots situated in the village of Abbowa, in the Udukaha korale south of the Dambadeni hatpattu of the Kurunegala District, in the North-Western Province, as described in the annexed diagrams:—

Lot.	Name of Land.	I.—Preliminary plan 479.	Extent, A. R. P.
45	Bulugahamulahena	1 2 3

and bounded as follows: on the north by Galagawahena sold by the Crown, T. P. 320,264, Mahakumburuyaya claimed by K. P. Sonda and others; on the east by Mahakumburuyaya claimed by K. P. Sonda and others; on the south by Bulugahamullewatta sold by the Crown (T. P. 315,309); on the west by Koshondagahawatta sold by the Crown (T. P. 314,739).



Scale of 4 Chains to an Inch.

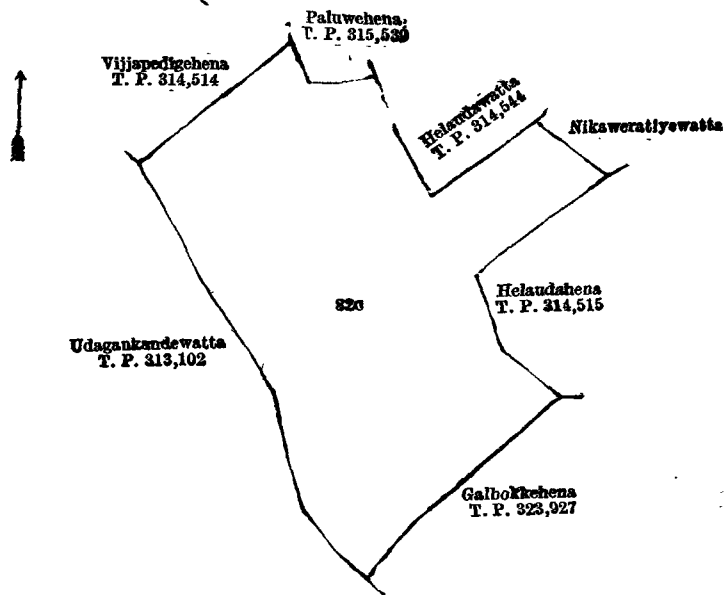
Surveyor-General's Office,
Colombo, May 28, 1918.

C. R. LUNDIE,
for Surveyor-General.

II.—Preliminary plan 479.

Lot.	Name of Land.	Extent, A. R. P.
82C	Munamalghamulahena	5 1 7

and bounded as follows: on the north by Wijepedigehena sold by the Crown (T. P. 314,514), Paluwehena sold by the Crown (T. P. 31,539), Helaudawatta sold by the Crown (T. P. 314,544); on the east by Nikaweratiyawatta claimed by L. P. Menika and others, Helaudahena sold by the Crown (T. P. 314,515), Galbokkehena sold by the Crown (T. P. 323,927); on the south by Gabokkehena sold by the Crown (T. P. 323,927), Udagankandewatta sold by the Crown (T. P. 313,102); on the west by Udagankandewatta sold by the Crown (T. P. 313,102), Wijepedigehena sold by the Crown (T. P. 314,514).



Surveyor-General's Office,
Colombo, May 28, 1918.

Scale of 4 Chains to an Inch.

C. R. LUNDIE,
for Surveyor-General.

October 31, 1918.

N. A. HAMPTON,
Special Officer.

Kurunegala S. O. No. 2,461.

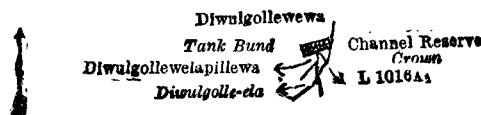
Order under Section 2 of "The Waste Lands Ordinances of 1897, 1899, 1900, and 1903,"
declaring Land to be Crown Property.

In the matter of the land commonly called or known as channel reserve, situate in the village of Barube, in the Mahagalboda Egoda korale, in the Hiriyala hatpattu of the Kurunegala District, in the North-Western Province, and of "The Waste Lands Ordinances of 1897, 1899, 1900, and 1903."

THE notice required by section 1 of "The Waste Lands Ordinances of 1897, 1899, 1900, and 1903," having been duly published in manner prescribed by that section in respect of the above-named land (*vide* Notice No. 6,976), and no claim having been made to the said land or to any interest therein within the period of three months from the date specified in the said notice, I, John Murray Davies, Special Officer appointed under section 28 of the said Ordinances, under and by virtue of the powers vested in me in that behalf by section 2 of the said Ordinances, do hereby on this 13th day of November, 1918, order and declare that the said land, as more fully described herein below, situate in the village of Barube, in the Mahagalboda Egoda korale of the Hiriyala hatpattu of the Kurunegala District, in the North-Western Province, and shown as lot L 1016A $\frac{1}{2}$ in preliminary plan 2,010 and in the annexed diagram, and containing in extent 1 $\frac{1}{2}$ perches, is the property of the Crown.

Description of the Land referred to.

The land commonly called or known as channel reserve, situated in the village of Barube, in the Mahagalboda Egoda korale of the Hiriyala hatpattu of the Kurunegala District, in the North-Western Province, containing in extent 1 $\frac{1}{2}$ perches, and shown as lot L 1016A $\frac{1}{2}$ in preliminary plan 2,010 and in the annexed diagram; and bounded as follows: on the north by the tank bund (Diwulgollewewa); on the east by channel reserve declared to be the property of the Crown under the Waste Lands Ordinances; on the south by channel reserve declared to be the property of the Crown under the Waste Lands Ordinances, Diwulgalle-ela; on the west by Diwulgalle-ela, Diwulgollewelapillewa (private).



Surveyor-General's Office,
Colombo, June 17, 1918.

Scale of 4 Chains to an Inch.

C. R. LUNDIE,
for Surveyor-General.

November 13, 1918.

J. M. DAVIES,
Special Officer.

Kurunegala S. O. No. 2,462.

Order under Section 2 of "The Waste Lands Ordinances of 1897, 1899, 1900, and 1903,"
declaring Land to be Crown Property.

In the matter of the land commonly called or known as Bogahakumburepillewa, situate in the village of Keppitiwalana, in the Udukaha korale south of the Dambadeni hatpattu of the Kurunegala District, in the North-Western Province, and of "The Waste Lands Ordinances of 1897, 1899, 1900, and 1903."

THE notice required by section 1 of "The Waste Lands Ordinances of 1897, 1899, 1900, and 1903," having been duly published in manner prescribed by that section in respect of the above-named land (*vide* Notice No. 6,906), and no claim having been made to the said land or to any interest therein within the period of three months from the date specified in the said notice, I, Norman Albert Hampton, Special Officer appointed under section 28 of the said Ordinances, under and by virtue of the powers vested in me in that behalf by section 2 of the said Ordinances, do hereby on this 18th day of November, 1918, order and declare that the said land, as more fully described herein below, situate in the village of Keppitiwalana, in the Udukaha korale south of the Dambadeni hatpattu of the Kurunegala District, in the North-Western Province, and shown as lot 38 in preliminary plan 450 and in the annexed diagram, and containing in extent 2 roods and 5 perches, is the property of the Crown.

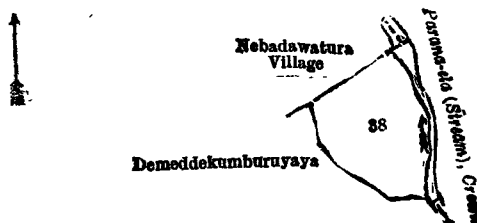
Description of the Land referred to.

The following lot situated in the village of Keppitiwalana, in the Udukaha korale south of the Dambadeni hatpattu of the Kurunegala District, in the North-Western Province, as described in the annexed diagram:—

Preliminary plan 450.

Lot.	Name of Land.	Extent, A. R. P.
38	Bogahakumburepillewa	0 2 5

and bounded as follows: on the north by the village limit of Nebadawatura; on the east by the Parana-ela (stream) declared to be the property of the Crown under the Waste Lands Ordinances; on the south and west by Demeddekumburuyaya (private).



Surveyor-General's Office,
Colombo, May 13, 1918.

Scale of 4 Chains to an Inch.

C. R. LUNDIE,
for Surveyor-General.

N. A. HAMPTON,
Special Officer.

November 18, 1918.

Kurunegala S. O. No. 2,463.

Order under Section 2 of "The Waste Lands Ordinances of 1897, 1899, 1900, and 1903,"
declaring Lands to be Crown Property.

In the matter of the lands commonly called or known as road reservation (reservation for minor road), situate in the village of Ihalakobeyigane, in the Baladora korale of the Dewameddi hatpattu of the Kurunegala District, in the North-Western Province, and of "The Waste Lands Ordinances of 1897, 1899, 1900, and 1903."

THE notice required by section 1 of "The Waste Lands Ordinances of 1897, 1899, 1900, and 1903," having been duly published in manner prescribed by that section in respect of the above-named lands (*vide* Notice No. 6,977), and no claim having been made to the said lands or to any interest therein within the period of three months from the date specified in the said notice, I, John Murray Davies, Special Officer appointed under section 28 of the said Ordinances, under and by virtue of the powers vested in me in that behalf by section 2 of the said Ordinances, do hereby on this 13th day of November, 1918, order and declare that the said lands, as more fully described herein below, situate in the village of Ihalakobeyigane, in the Baladora korale of the Dewameddi hatpattu of the Kurunegala District, in the North-Western Province, and shown as lots 15, 20, 23, 45, 47, 49, 27½, 28, 30½, 31, 85½, 86, 106, and 117 in preliminary plan 1,648 and in the annexed diagrams, and containing in extent 1 acre 2 roods and 16 perches, are the property of the Crown.

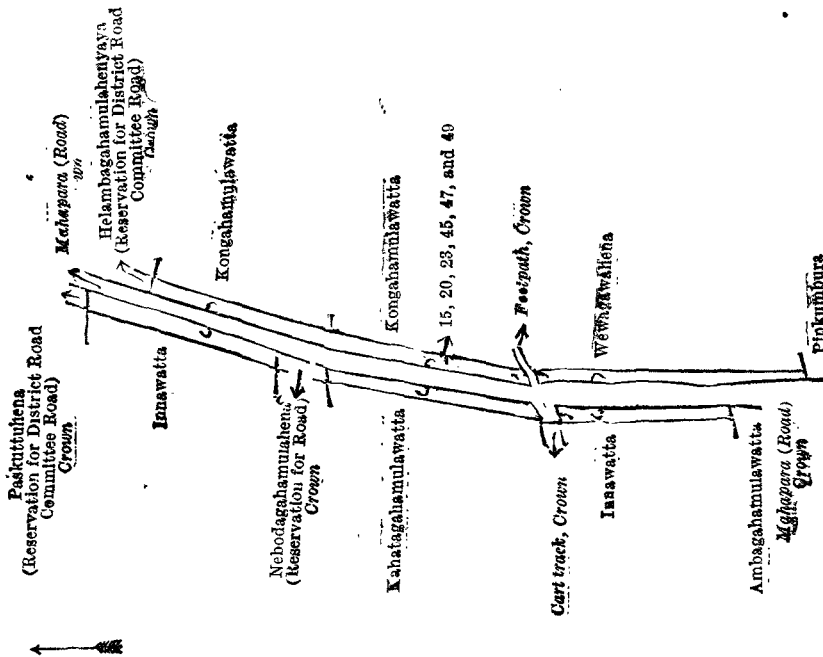
Description of the Lands referred to.

The following lots situated in the village of Ihalakobeyigane, in the Baladora korale of the Dewameddi hatpattu of the Kurunegala District, in the North-Western Province, as described in the annexed diagrams:—

I.—Preliminary plan 1,648.

Lot.	Name of Land.	Extent, A. R. P.	Lot.	Name of Land.	Extent, A. R. P.
15	Road reservation (reservation for minor road)	0 0 20	47	Road reservation (reservation for minor road)	0 0 18
20	Do. (do.)	0 0 20	49	Do. (do.)	0 0 25
23	Do. (do.)	0 0 19			
45	Do. (do.)	0 0 14			0 2 36

and bounded as follows: on the north by Paskuttuhena (reservation for District Road Committee road) to be declared the property of the Crown under the Waste Lands Ordinances, mahapara (road) to be declared the property of the Crown under the Waste Lands Ordinances, Helambagahamulahenyaya (reservation for District Road Committee road) to be declared the property of the Crown under the Waste Lands Ordinances; on the east by Kongahamulawatta claimed by C. A. Tennakone, Kongahamulawatta claimed by Randeniralle Awsadahamy and others, a footpath declared to be the property of the Crown under the Waste Lands Ordinances, Wewagawahena claimed by C. A. Tennakone; on the south by Pinkumbura claimed by Dharmarakkita Unnanse, mahapara (road) to be declared the property of the Crown under the Waste Lands Ordinances, Ambagahamulawatta claimed by C. A. Tennakone; on the west by Innawatta claimed by Ihalawatta Korallage Gunamal Etana, cart track to be declared the property of the Crown under the Waste Lands Ordinances, Kahatagahamulawatta claimed by C. A. Tennakone, Nebodagalumulaha (reservation for road) to be declared the property of the Crown under the Waste Lands Ordinances, Innawatta claimed by Jayabahu Mudiyanse Jayatuhamy, Gan-Arachchi.



Surveyor-General's Office,
Colombo, June 20, 1918.

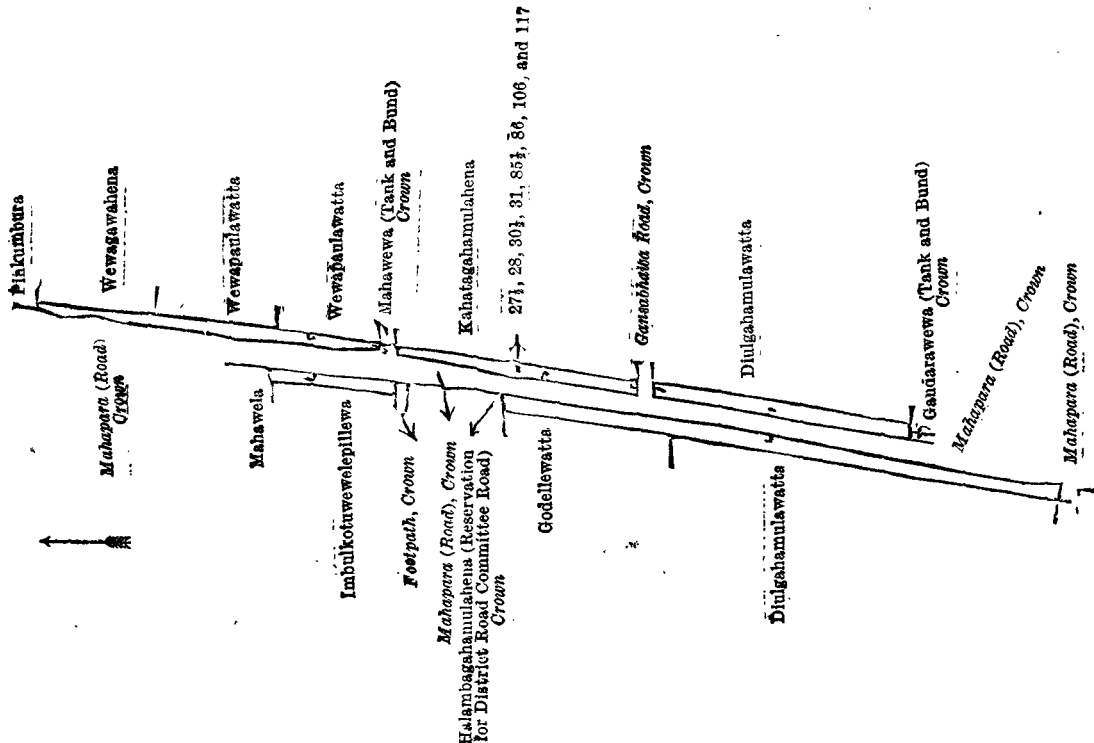
Scale of 4 Chains to an Inch.

C. R. LUNDIE,
for Surveyor-General.

II.—Preliminary plan 1,648.

Lot.	Name of Land.	Extent, A. R. P.	Lot.	Name of Land.	Extent, A. R. P.
27½	Road reservation (reservation for (minor road) ..	0 0 4	86	Road reservation (reservation for (minor road) ..	0 0 22
28	Do. (do.) ..	0 0 13	106	Do. (do.) ..	0 0 24
30½	Do. (do.) ..	0 0 4	117	Do. (do.) ..	0 1 1
31	Do. (do.) ..	0 0 12			
85½	Do. (do.) ..	0 0 20			0 3 20

and bounded as follows: on the north by Mahawewa claimed by C. A. Tennakone, mahapara (road) to be declared the property of the Crown under the Waste Lands Ordinances, Pinkumbura claimed by Dharmarakkita Unnanse; on the east by Wewagawahena claimed by C. H. Tennakone, Wewapaulawatta claimed by C. A. Tennakone, Mahawewa (tank and bund) to be declared the property of the Crown under the Waste Lands Ordinances, Kahatagahamulahena claimed by C. A. Tennakone, Gansabhawara road to be declared the property of the Crown under the Waste Lands Ordinances, Diulgahamulawatta claimed by C. A. Tennakone; on the south by Gandarawewa (tank and bund) to be declared the property of the Crown under the Waste Lands Ordinances, mahapara (road) to be declared the property of the Crown under the Waste Lands Ordinances; on the west by Diulgahamulawatta claimed by Balasuriya Mudiyansele Menu, Godellewatta claimed by Tennakone Mudiyansele Mutu Menika and another, Halambagahamulahena (reservation for District Road Committee road) to be declared the property of the Crown under the Waste Lands Ordinances, mahapara (road) to be declared the property of the Crown under the Waste Lands Ordinances, footpath to be declared the property of the Crown under the Waste Lands Ordinances, Imbulkotuwewepillewa claimed by Tennakone Mudiyansele Mutu Menika.



Surveyor-General's Office,
Colombo, June 20, 1918.

Scale of 4 Chains to an Inch.

C. R. LUNDIE,
for Surveyor-General.

November 13, 1918.

J. M. DAVIES,
Special Officer.

Anuradhapura S. O. No. 1,004.

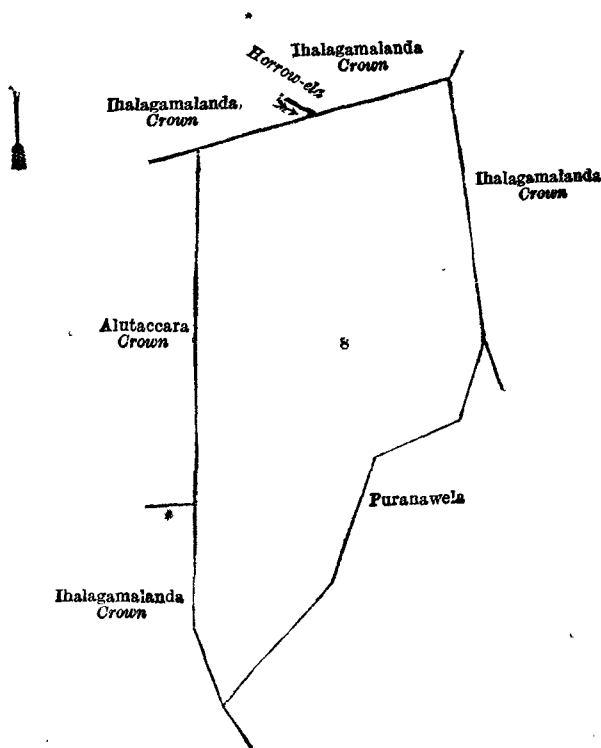
Order under Section 2 of "The Waste Lands Ordinances of 1897, 1899, 1900, and 1903,"
declaring Land to be Crown Property.

In the matter of the land commonly called or known as Paluwatta, situate in the village of Ihalagama, in the Wilachchiya tulana of the Wilachchiya korale of the Nuwaragam palata, in the North-Central Province, and of "The Waste Lands Ordinances of 1897, 1899, 1900, and 1903."

THE notice required by section 1 of "The Waste Lands Ordinances of 1897, 1899, 1900, and 1903," having been duly published in manner prescribed by that section in respect of the above-named land (*vide* Notice No. 6,981), and no claim having been made to the said land or to any interest therein within the period of three months from the date specified in the said notice, I, John Murray Davies, Special Officer appointed under section 28 of the said Ordinances, under and by virtue of the powers vested in me in that behalf by section 2 of the said Ordinances, do hereby on this 12th day of November, 1918, order and declare that the said land, as more fully described herein below, situate in the village of Ihalagama, in the Wilachchiya tulana of the Wilachchiya korale of the Nuwaragam palata, in the North-Central Province, and shown as lot 8 in preliminary plan 712 and in the annexed diagram, and containing in extent 5 acres 1 rood and 5 perches, is the property of the Crown.

Description of the Land referred to.

The land commonly called or known as Paluwatta, situated in the village of Ihalagama, in the Wilachchiya tulana of the Wilachchiya korale of the Nuwaragam palata, in the North-Central Province, containing in extent 5 acres 1 rood and 5 perches, shown as lot 8 in preliminary plan 712 and in the annexed diagram; and bounded as follows: on the north by Ihalagamalanda declared to be the property of the Crown under the Waste Lands Ordinances, Horow-ela, Ihalagamalanda declared to be the property of the Crown under the Waste Lands Ordinances, Puranawela claimed by Naina Malai Pitche of Nochchiyagama; on the east by Ihalagamalanda declared to be the property of the Crown under the Waste Lands Ordinances, Puranawela claimed by Naina Malai Pitche of Nochchiyagama; on the south by Puranawela claimed by Naina Malai Pitche of Nochchiyagama; on the west by Ihalagamalanda declared to be the property of the Crown under the Waste Lands Ordinances, Alutaccara declared to be the property of the Crown under the Waste Lands Ordinances.



Surveyor-General's Office,
Colombo, July 3, 1918.

Scale of 4 Chains to an Inch.

C. R. LUNDIE,
for Surveyor-General.

November 12, 1918.

J. M. DAVIES,
Special Officer.

Kegalla S. O. No. 248.

Order under Section 2 of "The Waste Lands Ordinances of 1897, 1899, 1900, and 1903,"
declaring Lands to be Crown Property.

In the matter of the lands commonly called or known as Palagodahena, cart road, &c., situate in the village of Kadi-gamuwa, in the Galboda korale of the Kegalla District, in the Province of Sabaragamuwa, and of "The Waste Lands Ordinances of 1897, 1899, 1900, and 1903."

THE notice required by section 1 of "The Waste Lands Ordinances of 1897, 1899, 1900, and 1903," having been duly published in manner prescribed by that section in respect of the above-named lands (*vide* Notice No. 5,666), and no claim having been made to the said lands or to any interest therein within the period of three months from the date specified

in the said notice, I, Frederick Lewis, Special Officer appointed under section 28 of the said Ordinances, under and by virtue of the powers vested in me in that behalf by section 2 of the said Ordinances, do hereby on this 18th day of November, 1918, order and declare that the said lands, as more fully described herein below, situate in the village of Kadigamuwa, in the Galboda korale of the Kegalla District, in the Province of Sabaragamuwa, and shown as lots 4, 7, 9, 14, 33, 49, 125, 126, 195, 16, 18, 21, 22, 34, 36, 36A, 36B, 50, 60, 61, 64, 123, and 124 in preliminary plan 165 and in the annexed diagrams, and containing in extent 32 acres and 24 perches, are the property of the Crown.

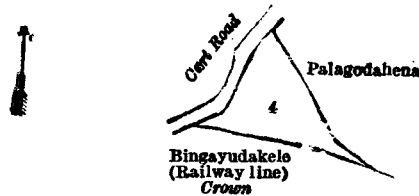
Description of the Lands referred to.

The following lots situated in the village of Kadigamuwa, in the Galboda korale of the Kegalla District, in the Province of Sabaragamuwa, as described in the annexed diagrams:—

I.—Preliminary plan 165.

Lot.	Name of Land.	Extent, A. R. P.
4 ..	Palagodahena ..	0 1 14

and bounded as follows: on the north by a cart road, Palagodahena claimed by Rajasinge Badalge Galadda and others; on the east by Palagodahena claimed by Rajasinge Badalge Galadda and others; on the south by Bingay Udakele (railway line) to be declared the property of the Crown under the Waste Lands Ordinances; on the west by a cart road.



Surveyor-General's Office,
Colombo, October 24, 1918.

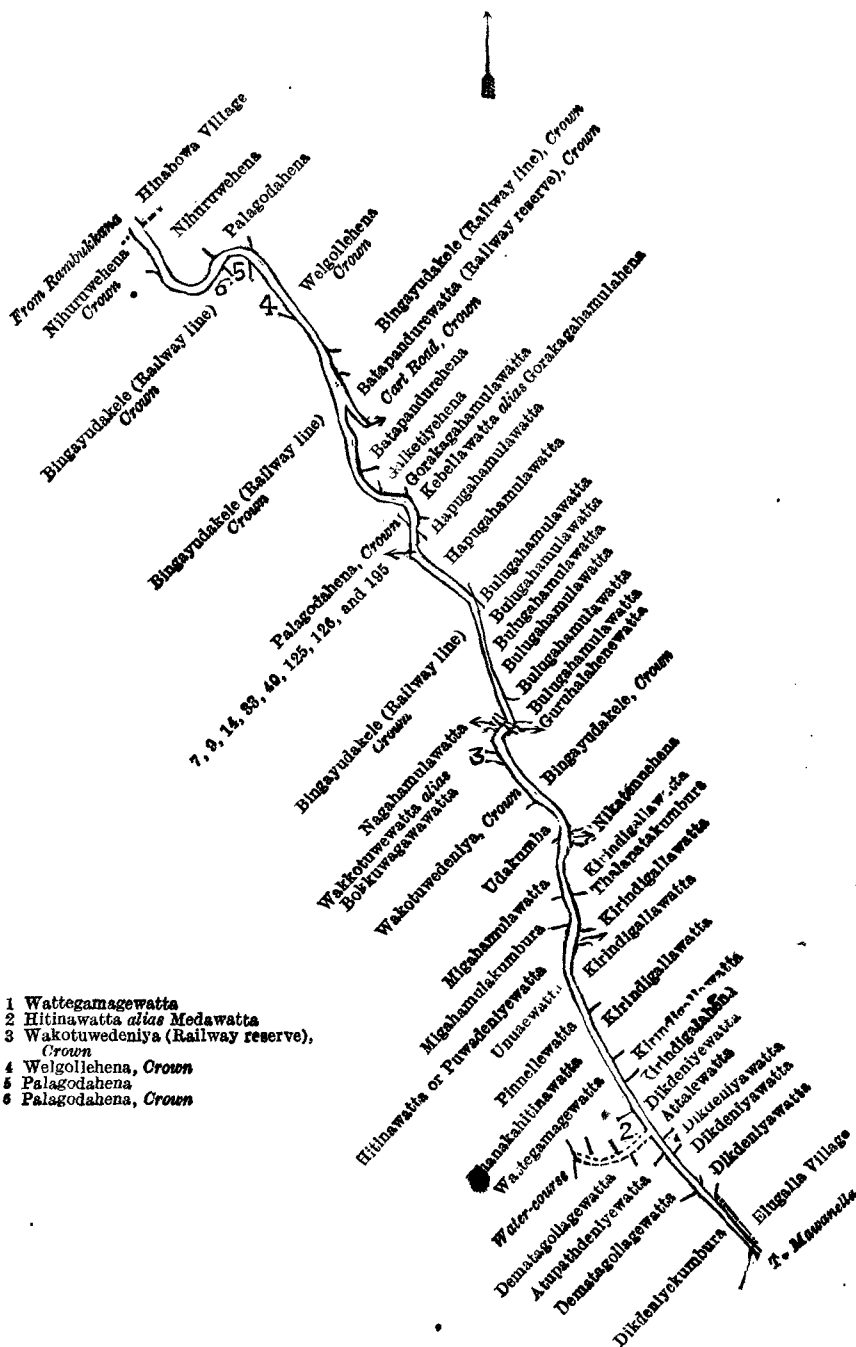
Scale of 4 Chains to an Inch.

C. R. LUNDIN,
for Surveyor-General.

II.—Preliminary plan 165.

Lot.	Name of Land.	Extent, A. R. P.	Lot.	Name of Land.	Extent, A. R. P.
7 ..	Cart road ..	0 0 34	125 ..	Cart road ..	0 3 29
9 ..	Do. ..	0 0 14	126 ..	Do. ..	0 0 8
14 ..	Do. ..	0 1 37	195 ..	Do. ..	2 0 24
33 ..	Do. ..	0 2 32			
49 ..	Do. ..	0 0 29			4 3 7

and bounded as follows: on the north by the village limit of Hinabowa, Nihuruwehena claimed by the Crown and T. M. Loku Bandara, Palagodahena claimed by Ranasinge Badalge Galadda; on the east by Welgollehena to be declared the property of the Crown under the Waste Lands Ordinances, Bingayudakele (railway line) to be declared the property of the Crown under the Waste Lands Ordinances, Batapandurewatta (railway reserve) to be declared the property of the Crown under the Waste Lands Ordinances, cart road to be declared the property of the Crown under the Waste Lands Ordinances, Batapandurehena (railway reserve) claimed by Balasuriya Lekamalage Manikhamy, Galketiyehehena claimed by T. M. Loku Bandara, Gorakagahamulawatta claimed by Gangodavilage Mangohamy, Kebellawatta *alias* Gorakagahamulawatta claimed by Tishenaka Mudiyansele Ukku Menika, Hapugahamulawatta claimed by Tikiri Banda and another, Bulugahamulawatta claimed by Weerasin Achchige Isan Appu, Bulugahamulawatta claimed by Weerasin Achchige Ukku Amma, Bulugahamulawatta claimed by Weerasin Achchige Isan Appu, Bulugahamulawatta claimed by Weerasin Achchige Ukku Amma, Bulugahamulawatta claimed by Balasuriya Lekamalage Menikhamy, Guruhalahenewatta (railway reserve) claimed by Balasuriya Lekamalage Menikhamy, Kirindigallawatta claimed by T. M. Loku Bandara, Thalapatakumbura claimed by Amunamulage Dingiri Menika, Kirindigallawatta claimed by T. M. Loku Bandara and others, Kirindigallawatta claimed by Peena Mahamadu Ismail, Kirindigallawatta claimed by Y. W. M. Eglantina Menika, Kirindigallawatta claimed by Naina Mohammadu, Kirindigallawatta claimed by Karnelis Appuhamy, Dikdeniyewatta claimed by Karnelis Appuhamy, Attalewatta claimed by Dematagollegedera Charles Appu and another, Dikdeniyewatta claimed by Anamma, Dikdeniyewatta claimed by Naina Meerassa and another, the village limit of Elugalla; on the south by the village limit of Elugalla, Dikdeniyekumbura claimed by Samarakonge Dingiri Appu, Dematagollagewatta claimed by Dematagollage Dingiri Appu and others, Atupathdeniyewatta claimed by Dematagollegedera Siyatu and others, Dematagollagewatta claimed by Dematagollage Dingiri Appu and others; on the west by a water-course, Wattedgamagewatta claimed by Ukkuhamy Korala and another, Hitinawatta *alias* Medawatta claimed by Wattedgamaralage Appuhamy, Wattedgamagewatta claimed by Ukkuhamy Korala and another, Dhanaka Hitinawatta claimed by Dhanakaralage Ukku Banda, Pinnellewatta claimed by Thislenaka Mudiyansele Punchirala, Unuaewatta claimed by Kobbakaduwe Punchi Banda, Hitinawatta or Puwadaniyewatta claimed by Samarakongedera Dingiri Appu, Migahamulakumbura claimed by T. M. Loku Bandara, Migahamulawatta claimed by Gangodavilage Thelanis Kankanama, Udakumbura claimed by Dahanakaralage Ukku Banda, Wakotuwedeniya to be declared the property of the Crown under the Waste Lands Ordinances, Wakotuwedeniya (railway reserve) to be declared the property of the Crown under the Waste Lands Ordinances, Wakotuwewatta *alias* Bokkuwagawawatta claimed by Gangodavilage Elisahamy, Nagahamulawatta claimed by Balasuriya Lekamalage Menikhamy, Bingayudakele to be declared the property of the Crown under the Waste Lands Ordinances, Palagodahena to be declared the property of the Crown under the Waste Lands Ordinances, Bingayudakele (railway line) to be declared the property of the Crown under the Waste Lands Ordinances, Welgollehena to be declared the property of the Crown under the Waste Lands Ordinances, Palagodahena claimed by Rajasinge Badalge Galadda and others, Palagodahena to be declared the property of the Crown under the Waste Lands Ordinances, Bingayudakele (railway line) to be declared the property of the Crown under the Waste Lands Ordinances, Nihuruwehena belonging to the Crown.



- 1 Wattegamagewatta
- 2 Hitinawatta *alias* Medawatta
- 3 Wakotuwedeniya (Railway reserve),
Crown
- 4 Welgollehena, Crown
- 5 Palagodahena
- 6 Palagodahena, Crown

Surveyor-General's Office,
Colombo, October 24, 1918.

Scale of 16 Chains to an Inch.

C. R. LUNDIE,
for Surveyor-General.

III.—Preliminary plan 165.

Lot.	Name of Land.	Extent, A. R. P.
16 ..	Batapandurehena and Welgollehena ..	4 2 38

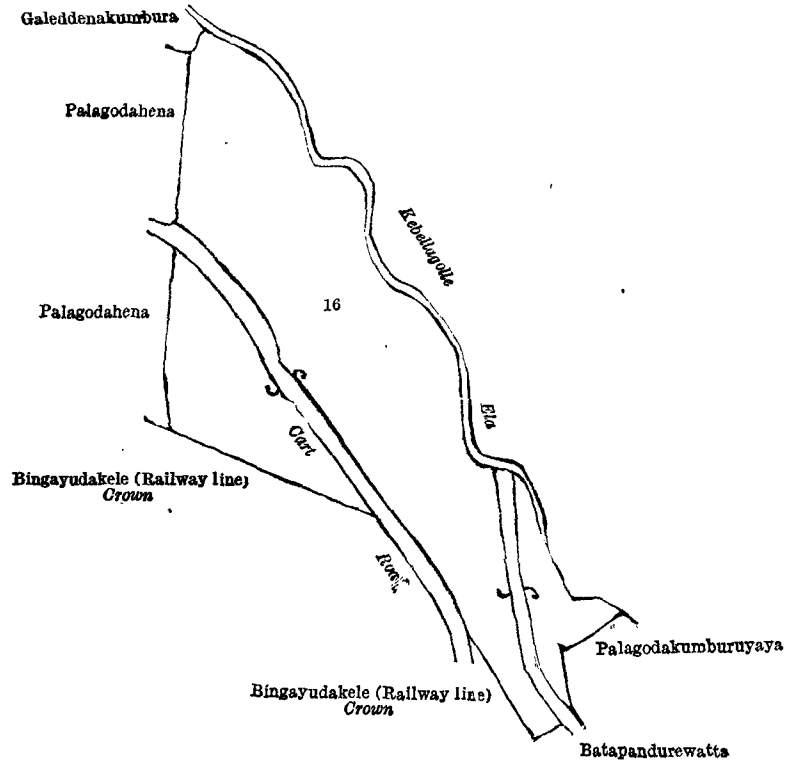
and bounded as follows: on the north by the Kebellagolle-ela; on the east by the Kebellagolle-ela, Palagodakumburu-yaya claimed by W Ukkurala Korala and others; on the south by Batapandurewatta claimed by Balasuriya Lekamalage Menikhamy, Bingayudakele (railway line) to be declared the property of the Crown under the Waste Lands Ordinances, a cart road, Bingayudakele (railway line) to be declared the property of the Crown under the Waste Lands Ordinances; on the west by Palagodahena claimed by Rajasinge Badalge Galadda and others, Palagodahena claimed by Ranasinge Badalge Galadda, Galeddenekumbura claimed by Galedda Andenappu.

[For Diagram see page 2300.]

IV.—Preliminary plan 165.

Lot.	Name of Land.	Extent, A. R. P.
18 ..	Bingayudakele (railway line) ..	10 2 39

and bounded as follows: on the north by the village limit of Hinabowa, Nihuruwehena belonging to the Crown, a cart road, Palagodahena to be declared the property of the Crown under the Waste Lands Ordinances, Palagodahena claimed by Rajasinge Badalge Galadda and others, Welgollehena to be declared the property of the Crown under the Waste Lands Ordinances; on the east by a cart road, Batapandurehena to be declared the property of the Crown under the Waste Lands Ordinances, Batapandurewatta (railway reserve) to be declared the property of the Crown under the Waste Lands Ordinances, a cart road, Palagodahena to be declared the property of the Crown under the Waste Lands Ordinances, cart road, Guruhalahenewatta (railway reserve) claimed by T. M. Loku Bandara, Guruhalahena (railway reserve) claimed by D. M. Ukku Banda and others, Guruhalahena (railway reserve) claimed by Samarakoon Mudiyansele Dingiri Menika,

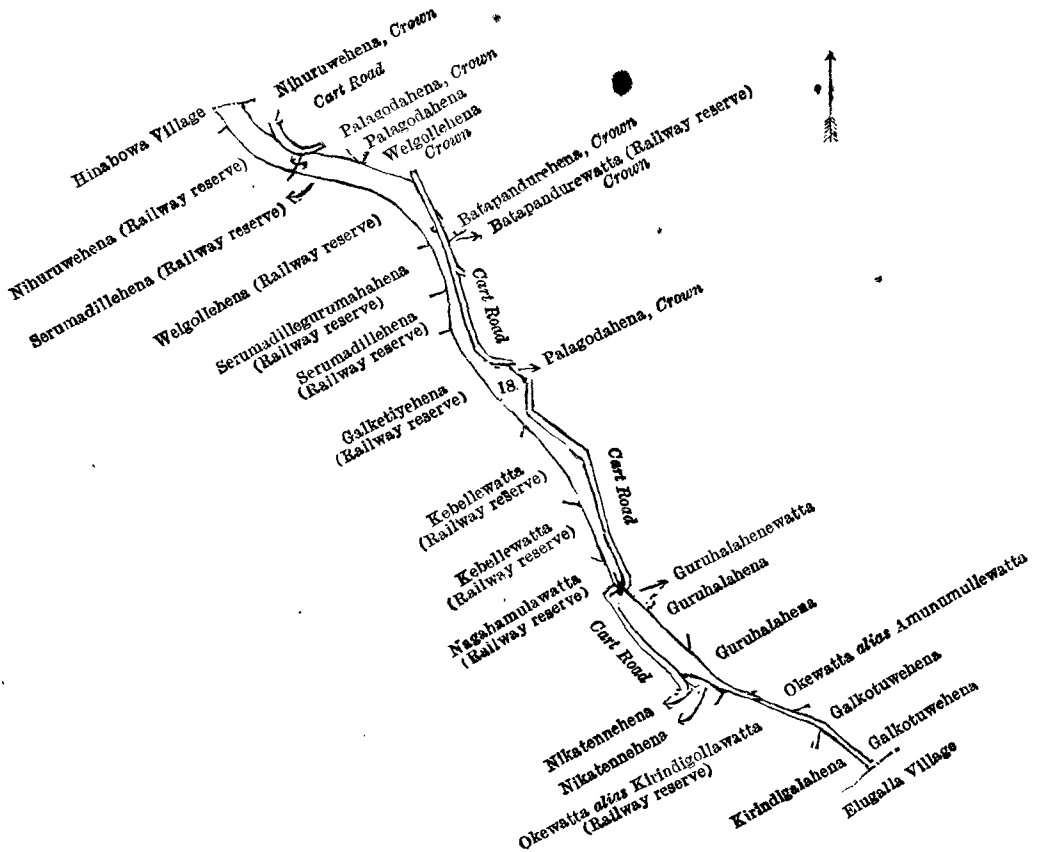


Surveyor-General's Office,
Colombo, October 24, 1918.

Scale of 4 Chains to an Inch.

C. R. LUNDIE,
for Surveyor-General.

Okewatta alias Amunumullewatta (railway reserve) claimed by T. M. Loku Bandara, Galkotuwehena (railway reserve) claimed by Tishenaka Mudiyanse Ukku Menika, Galkotuwehena (railway reserve) claimed by R. B. Galadda, the village limit of Elugalla; on the south by Kirindigalahena claimed by T. M. Loku Bandara, Okewatta alias Kirindigollawatta (railway reserve) claimed by T. M. Loku Bandara, Nikatennehena claimed by Loku Banda Kadigamuwa; on the west by a cart road, Nagahamulawatta (railway reserve) claimed by Balasuriya Lekamalage Menikhamy, Kebellewatta (railway reserve) claimed by Gangodawelage Julius Appu, Kebellewatta (railway reserve) claimed by Balasuriya Lekamalage Menikhamy, Galketiyehehena (railway reserve) claimed by T. M. Loku Bandara, Serumadillehena (railway reserve) claimed by Konara Mudiyanse Mudiyanse, Serumadillegurumahahena (railway reserve) claimed by Rajasin Bandalagedera Galadda and others, Welgollehena (railway reserve) claimed by T. M. Loku Bandara, Serumadillehena (railway reserve) claimed by the trustees of Kadigamuwa temple, Nihuruwehena (railway reserve) claimed by T. M. Loku Bandara, the village limit of Hinabowa.



Surveyor-General's Office,
Colombo, October 24, 1918.

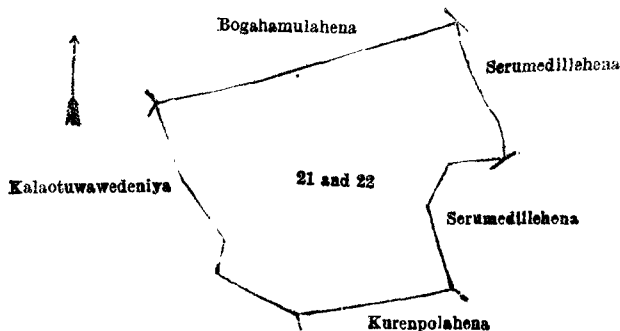
Scale of 16 Chains to an Inch.

C. R. LUNDIE,
for Surveyor-General.

V.—Preliminary plan 165.

Lot.	Name of Land.	Extent, A. B. P.
21 ..	Serumedillehena ..	2 0 28
22 ..	Do. ..	0 2 13
		2 3 1

and bounded as follows : on the north by Bogahamulahena claimed by T. M. Loku Bandara ; on the east by Serumedillehena claimed by Dhanayaka Mudiyansele Ukku Banda ; on the south by Kurenpolahena claimed by T. M. Loku Bandara ; on the west by Kalaotuwawedeniya claimed by V. H. Mudalihamy and others.



Surveyor-General's Office,
Colombo, October 24, 1918.

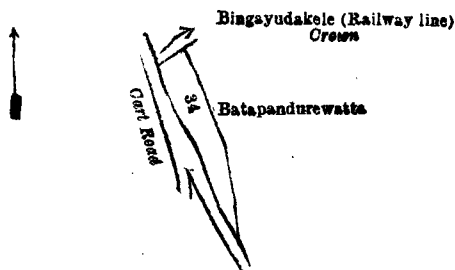
Scale of 4 Chains to an Inch.

C. R. LUNDIE,
for Surveyor-General.

VI.—Preliminary plan 165.

Lot.	Name of Land.	Extent, A. B. P.
34 ..	Batapandurewatta (railway reserve) ..	0 0 32

and bounded as follows : on the north by Bingayudakele (railway line) to be declared the property of the Crown under the Waste Lands Ordinances ; on the east by Batapandurewatta claimed by Balasuriya Lekamalage Menikhamy ; on the south and west by cart road.



Surveyor-General's Office,
Colombo, October 24, 1918.

Scale of 4 Chains to an Inch.

C. R. LUNDIE,
for Surveyor-General.

VII.—Preliminary plan 165.

Lot.	Name of Land.	Extent, A. B. P.
36 ..	Cart road ..	0 2 38
36A ..	Do. ..	0 0 13
36B ..	Do. ..	0 0 28
		0 3 39


and bounded as follows : on the north by the village limit of Hinabowa, the boundary of the Central Province ; on the east by T. P. 51,130, Labugollewatta claimed by Mr. Pieris, T. P. 51,130, Palagodawatta claimed by Balasuriya Lekamalage Menikhamy, Batapandurehena to be declared the property of the Crown under the Waste Lands Ordinances, Palagodakumburuyaya claimed by W. Ukkurala Korala and others, Gorakagahamulawatta claimed by Gangodawilage Mangohamy ; on the south by Galketiyehehena claimed by T. M. Loku Bandara ; on the west by Batapandurehena claimed by Tikiri Banda, a cart road, Batapandurewatta claimed by Balasuriya Lekamalage Menikhamy, Batapandurehena to be declared the property of the Crown under the Waste Lands Ordinances, Labugollewatta claimed by Mr. Pieris.

[For Diagram see page 2302.]

VIII.—Preliminary plan 165.

Lot.	Name of Land.	Extent, A. B. P.
50 ..	Palagodahena ..	0 0 18

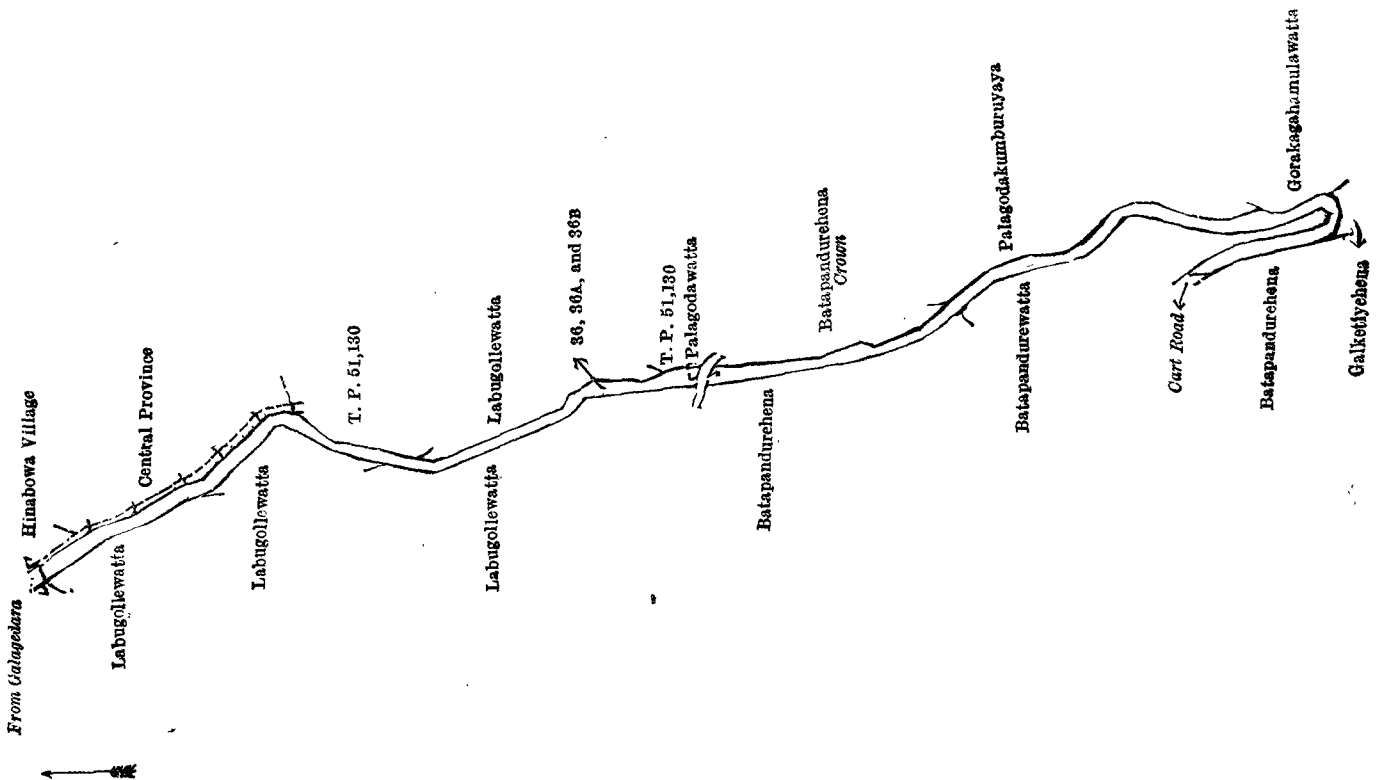
and bounded as follows : on the north and east by cart road ; on the south and west by Bingayudakele (railway line) to be declared the property of the Crown under the Waste Lands Ordinances.



Surveyor-General's Office,
Colombo, October 24, 1918.

Scale of 4 Chains to an Inch.

C. R. LUNDIE,
for Surveyor-General.



Surveyor-General's Office,
Colombo, October 24, 1918.

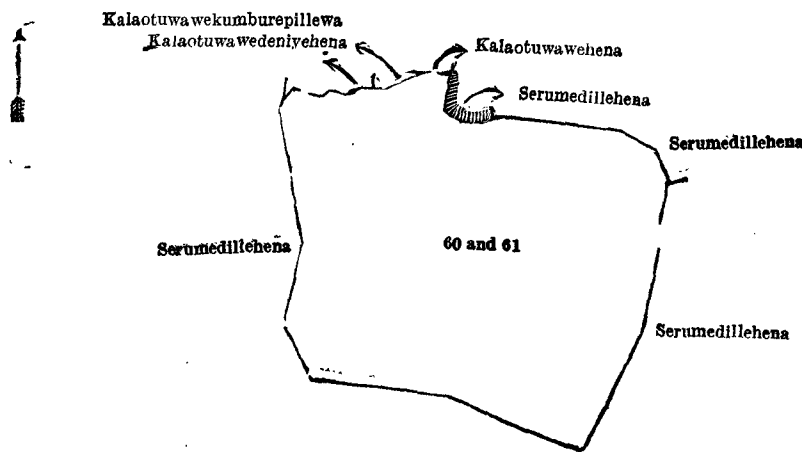
Scale of 4 Chains to an Inch.

C. R. LUNDIE,
for Surveyor-General.

IX.—Preliminary plan 165.

Lot.	Name of Land.	Extent, A. B. P.
60	Ambagodagehena	2 1 33
61	Pinnawalehena	2 0 35
		4 2 28

and bounded as follows : on the north by Kalaotuawawedeniyehena claimed by V. H. Mudalihamy and others, Kalaotuawawekumburepillewa claimed by V. H. Mudalihamy and others, Kalaotuawawehena claimed by V. H. Mudalihamy and others, Serumedillehena claimed by Polwatteralalage Dingiri Menika, Serumadillehena claimed by T. M. Loku Bandara ; on the east, south, and west by Serumadillehena claimed by T. M. Loku Bandara.



Surveyor-General's Office,
Colombo, October 24, 1918.

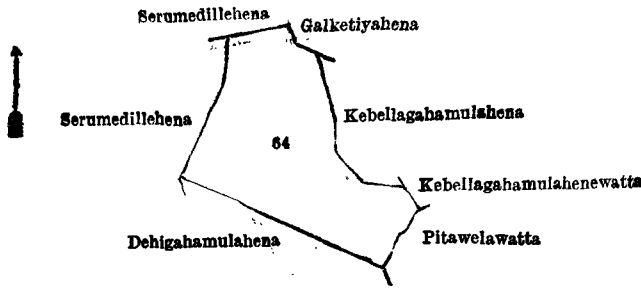
Scale of 4 Chains to an Inch.

C. R. LUNDIE,
for Surveyor-General.

X.—Preliminary plan 165.

Lot.	Name of Land.	Extent, A. B. P.
64	Ambagahamulahena	1 0 30

and bounded as follows : on the north by Serumedillehena claimed by Konara Mudiyansele Kiri Banda ; on the east by Galketiyaehena claimed by T. M. Kumarihamy and others, Kebellagahamulahena claimed by Konara Mudiyansele Ukku Amma, Kebellagahamulahenewatta claimed by Konara Mudiyansele Ukku Amma, Pitawelawatta claimed by Konara Mudiyansele Tikiri Menika ; on the south by Dehigahamulahena claimed by Dahanakaralage Ukku Banda ; on the west by Serumedillehena claimed by T. M. Loku Bandara.



Surveyor-General's Office,
Colombo, October 24, 1918.

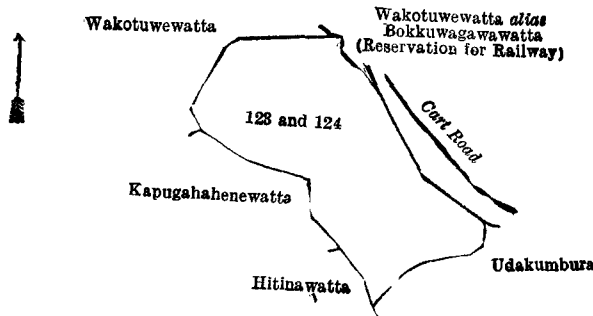
Scale of 4 Chains to an Inch.

C. R. LUNDIE,
for Surveyor-General.

XI.—Preliminary plan 165.

Lot.	Name of Land.	Extent, A. R. P.
123 ..	Wakotuwedeniya (railway reserve) ..	0 0 1
124 ..	Do. ..	1 2 17
		1 2 18

and bounded as follows: on the north by Wakotuwewatta claimed by Gangodawilage Elisahamy; on the east by Wakotuwewatta *alias* Bokkuwagawawatta (reservation for railway) claimed by Gangodawilage Elisahamy, a cart road; on the south by Udakumbura claimed by Dahanakaralage Ukku Banda; on the west by Hitinawatta claimed by Konara Mudiyanseleage Panchirala, Kapugahahenewatta claimed by Konara Mudiyanseleage Kiri Banda, Wekotuwewatta claimed by Gangodawilage Elisahamy.



Surveyor-General's Office,
Colombo, October 24, 1918.

Scale of 4 Chains to an Inch.

C. R. LUNDIE,
for Surveyor-General.

November 18, 1918.

FREDERICK LEWIS,
Special Officer.

Order under Section 2 of "The Waste Lands Ordinances of 1897, 1899, 1900, and 1903," declaring Lands to be Crown Property.

In the matter of the lands commonly called or known as Mahaalamoderagodella (reservation for stream and footpath), Mahaalagodella, Mahaalamoderagodella (reservation for footpath), and Mahaalagodella (reservation for stream), situate in the village of Yatagampitiya of Gangaboda pattu in Pasdun korale east of the Kalutara District, in the Western Province, and of "The Waste Lands Ordinances of 1897, 1899, 1900, and 1903."

THE notice required by section 1 of "The Waste Lands Ordinances of 1897, 1899, 1900, and 1903," having been duly published in manner prescribed by that section in respect of the above-named lands (*vide* Notice No. 6,946), and no claim having been made to the said lands or to any interest therein within the period of three months from the date specified in the said notice, I, Charles Valentine Brayne, Assistant Government Agent, Kalutara, under and by virtue of the powers vested in me in that behalf by section 2 of the said Ordinances, do hereby on this 5th day of November, 1918, order and declare that the said lands, as more fully described herein below, situate in the village of Yatagampitiya of Gangaboda pattu in Pasdun korale east of the Kalutara District, in the Western Province, and shown as lots 266, 266½, 266¼, 266⅓, and 269 in preliminary plan 14,208 and in the annexed diagrams, and containing in extent 3 acres 2 roods and 8 perches, are the property of the Crown.

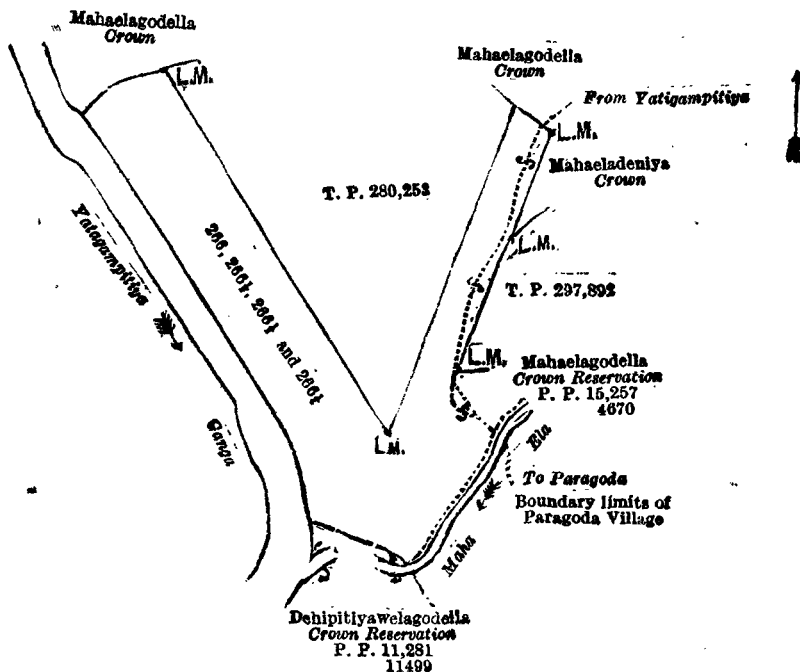
Description of the Lands referred to.

The following lots situated in the village of Yatagampitiya, of Gangaboda pattu in Pasdun korale east of the Kalutara District, in the Western Province, as described in the annexed diagrams:—

I.—Preliminary plan 14,208.

Lot.	Name of Land.	Extent, A. R. P.
266 ..	Mahaalamoderagodella (reservation for stream and footpath) ..	2 1 38
266½ ..	Mahaalagodella ..	0 1 14
266¼ ..	Mahaalamoderagodella (reservation for footpath) ..	0 0 18
266⅓ ..	Do. (do.) ..	0 0 17
		3 0 7

and bounded as follows: on the north by Mahaalagodella belonging to the Crown and land depicted in title plan 260,253, Mahaalagodella belonging to the Crown; on the east by Mahaaladeniya belonging to the Crown, land depicted in title plan 297,892, Mahaalagodella (Crown reservation); on the south by the Maha-ela and Dehipitiyawelagodella (Crown reservation); on the west by Yatagampitiya-ganga.



Surveyor-General's Office,
Colombo, June 5, 1917.

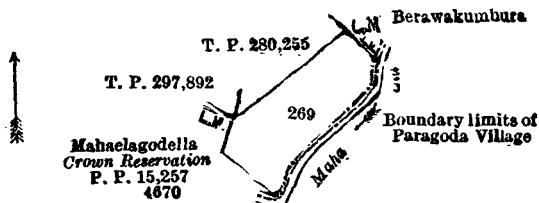
Scale of 4 Chains to an Inch.

G. K. THORNHILL,
for Surveyor-General.

II.—Preliminary plan 14,208.

Lot.	Name of Land.	Extent, A. R. P.
269	Mahaelagodella (reservation for stream)	0 2 1

and bounded as follows : on the north by land depicted in title plan 280,255 ; on the east by Berawakumbura claimed by D. G. Weerakkody and the Maha-ela ; on the south by Maha-ela ; on the west by Mahaelagodella (Crown reservation), and the land depicted in title plan 297,892.



Surveyor-General's Office,
Colombo, June 5, 1917.

Scale of 4 Chains to an Inch.

G. K. THORNHILL,
for Surveyor-General.

C. V. BRAYNE,
Assistant Government Agent.

November 5, 1918.

PRELIMINARY NOTICES.

Kegalla Notice No. 7,068.

Notice under "The Waste Lands Ordinances of 1897, 1899, 1900, and 1903."

TAKE notice that unless within three months from December 13, 1918, the persons, if any, who claim any interest in the land hereinafter mentioned make claim in person or in writing to the said land or to some interest therein to Frederick Lewis, Esq., Special Officer appointed under section 28 of "The Waste Lands Ordinances of 1897, 1899, 1900, and 1903," at his office at Colombo :

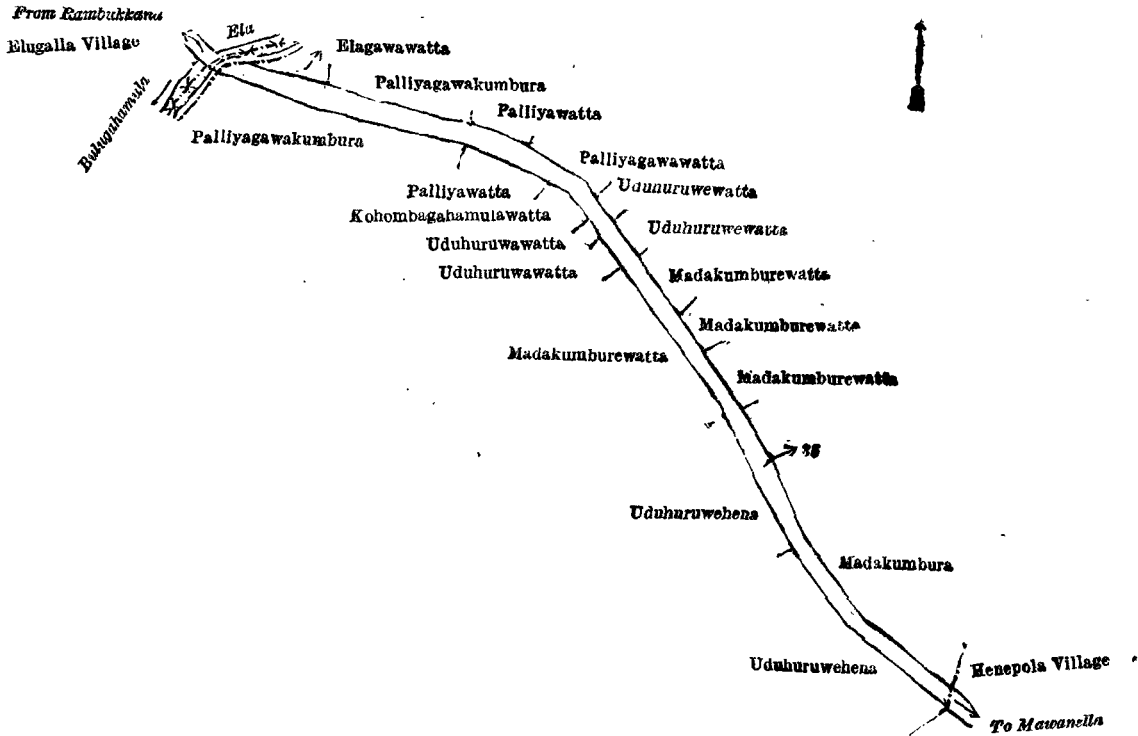
Such Special Officer, in pursuance of the powers vested in him by the said Ordinances, will declare by writing under his hand that the land, to which no claim has been made, is the property of the Crown.

FREDERICK LEWIS,
Special Officer.

Description of the Land referred to.

The land commonly called or known as cart road, situated in the village of Uduhuruwa, in the Galboda pattu of the Galboda korale of the Kegalla District, in the Province of Sabaragamuwa, containing in extent 3 roods and 4 perches, shown as lot 35 in preliminary plan 168 and in the annexed diagram ; and bounded as follows : on the north by Bulugahamula-ela (the village limit of Elugalla), Elagawawatta claimed by Avanna Junis Lebbe, Palliyagawakumbura claimed by Sana Mahammadu Ismail Lebbe and others, Palliyawatta claimed by the Uduhuruwa mosque, Palliyagawawatta claimed by Kona Mahammadu Lebbe and others ; on the east by Palliyagawawatta claimed by Kona Mahammadu Lebbe and others, Uduhuruwewatta claimed by Ana Majidu and another, Uduhuruwewatta claimed by Sena Uduma Lebbe, Madakumburewatta claimed by Moona Abdu Lebbe, Madakumburewatta claimed by Sena Mahammadu Ismail, Madakumburawatta claimed by Moona Abdu Lebbe, Madakumbura claimed by W. Arachehi Naide and others, the village limit of Henepola ; on the south by Uduhuruwewatta claimed by Sena Mahammadu Ismail, Uduhuruwewatta claimed by Kawana Abdu Kareem, Madakumburewatta claimed by Moona Abdu Lebbe, Uduhuruwawatta claimed by Sena Uduma Lebbe, Uduhuruwawatta

claimed by Thana Abuwakkara and others, Kohombagahamulawatta claimed by Avanna Mahammadu, Palliyawatta claimed by the Uduhuruwe mosque, Palliyagawakumbura claimed by Sana Mahammadu Ismail Lebbe and others; on the west by Bulugahamula-ela (the village limit of Elugalla).



Surveyor-General's Office,
Colombo, October 24, 1918.

Scale of 4 Chains to an Inch.
Kegalla S. O. 19-1918.

C. R. LUNDIE,
for Surveyor-General.

Puttalam Notice No. 7,069.

Notice under "The Waste Lands Ordinances of 1897, 1899, 1900, and 1903."

TAKE notice that unless within three months from December 13, 1918, the persons, if any, who claim any interest in the lands hereinafter mentioned or in any one or more of such lands appear before the Assistant Government Agent of the Puttalam and Chilaw Districts of the North-Western Province, at his office in Puttalam, and make claim in person or in writing to the said lands or any of them or to some interest therein:

Such Assistant Government Agent, in pursuance of the powers in him vested by Ordinance No. 1 of 1897, will declare by writing under his hand that the said lands or such of them, to which no claim has been made, are the property of the Crown.

W. E. WATT,
Assistant Government Agent.

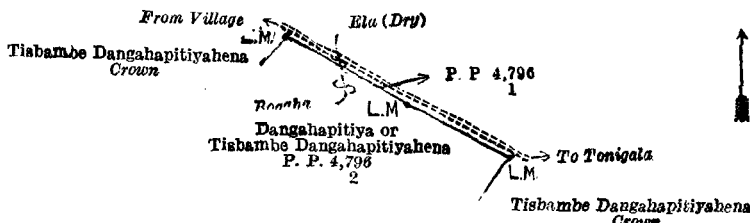
Description of the Lands referred to.

The following lots situated in the village of Paliyagama, in Perawili pattuwa of Demala hatpattu, in the Puttalam District of the North-Western Province, as described in the annexed diagrams:—

I.—Preliminary plan 4,796.

Lot.	Name of Land.	Extent, A. B. P.
1	Dangahapitiya or Tisbambe Dangahapitiyahena (reservation for Gansabhawa road).	0 0 11

and bounded as follows: on the north-east by road from village to Tonigala and Tisbambe Dangahapitiyahena claimed by the Crown; on the south-west by Dangahapitiya or Tisbambe Dangahapitiyahena sold by the Crown to A. H. M. Ranhamy and Tisbambe Dangahapitiyahena claimed by the Crown.



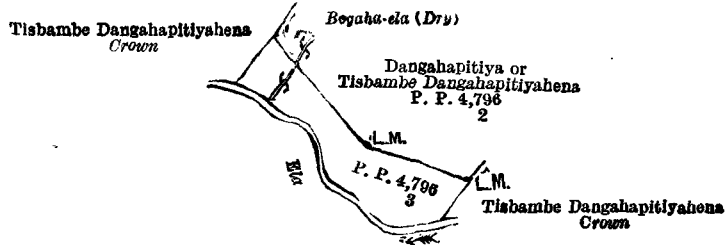
Surveyor-General's Office,
Colombo, October 26, 1918.

Scale of 4 Chains to an Inch.
II.—Preliminary plan 4,796.

C. H. VINCE,
for Surveyor-General.

Lot.	Name of Land.	Extent, A. B. P.
3	Dangahapitiya or Tisbambe Dangahapitiyahena (reservation for stream)	0 2 7

and bounded as follows: on the north by Dangahapitiya or Tisbambe Dangahapitiyahena sold by the Crown to A. H. M. Ranhamy; on the east by Tisbambe Dangahapitiyahena claimed by the Crown; on the south by ela; and on the west by Tisbambe Dangahapitiyahena claimed by the Crown.



Surveyor-General's Office,
Colombo, October 26, 1918.

Scale of 4 Chains to an Inch.

C. H. VINCE,
for Surveyor-General.

Puttalam Notice No. 7,070.

Notice under "The Waste Lands Ordinances of 1897, 1899, 1900, and 1903."

TAKE notice that unless within three months from December 13, 1918, the persons, if any, who claim any interest in the lands hereinafter mentioned or in any one or more of such lands appear before the Assistant Government Agent of the Puttalam and Chilaw Districts of the North-Western Province, at his office in Puttalam, and make claim to the said lands or any of them or to some interest therein :

Such Assistant Government Agent, in pursuance of the powers in him vested by the said Ordinances, will declare by writing under his hand that the said lands or such of them, to which no claim has been made, are the property of the Crown.

W. E. WATT,
Assistant Government Agent.

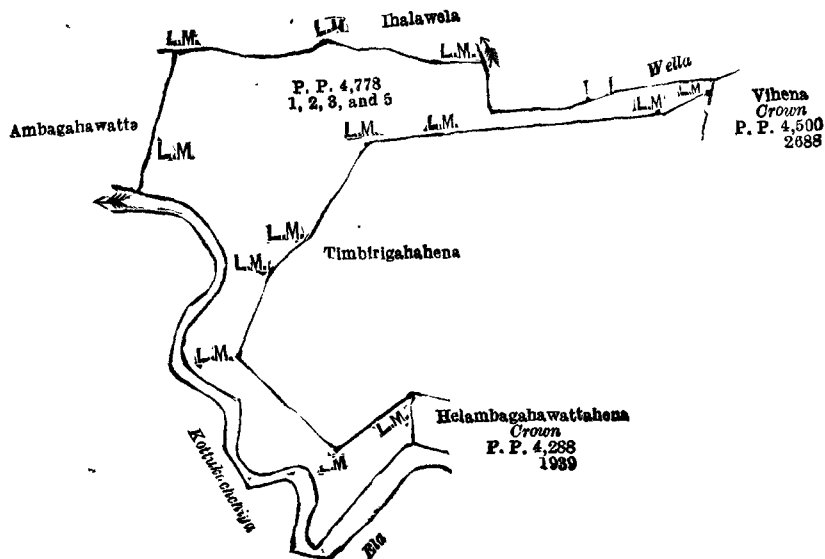
Description of the Lands referred to.

The following lots situated in the village of Kottukachchiya, in Perawili pattu of Demala hatpattu of Puttalam District of the North-Western Province, as described in the annexed diagram :—

Preliminary plan 4,773.

Lot.	Name of Land.	Extent, A. R. P.
1	Dangahawatta	1 2 1
2	Timbirigahahena (reservation for the wella or a threshing-floor)	0 1 4
3	(Reservation for a footpath)	0 0 17
5	Timbirigahahena (reservation for Kottukachchiya-ela)	1 0 17
		2 3 39

and bounded as follows : on the north by Ihalawela claimed by villagers of Kottukachchiya and wella ; on the east by Vihena claimed by the Crown, Timbirigahahena sold by the Crown to A. H. M. Herathamy and another, Helambagahawattahena claimed by the Crown ; on the south by Kottukachchiya-ela ; and on the west by Kottukachchiya-ela and Ambagahawatta claimed by the Crown.



Surveyor-General's Office,
Colombo, October 29, 1918.

Scale of 4 Chains to an Inch.

C. H. VINCE,
for Surveyor-General.

Puttalam Notice No. 7,071.

Notice under "The Waste Lands Ordinances of 1897, 1899, 1900, and 1903."

TAKE notice that unless within three months from December 13, 1918, the persons, if any, who claim any interest in the lands hereinafter mentioned or in any one or more of such lands appear before the Assistant Government Agent of the Puttalam and Chilaw Districts of the North-Western Province, at his office in Puttalam, and make claim in person or in writing to the said lands or any of them or to some interest therein :

Such Assistant Government Agent, in pursuance of the powers in him vested by Ordinance No. 1 of 1897, will declare by writing under his hand that the said lands or such of them to which no claim has been made, are the property of the Crown.

W. E. WAIT,
Assistant Government Agent.

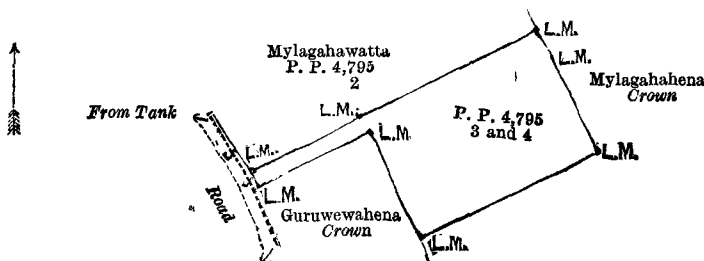
Description of the Lands referred to.

The following lots situated in the village of Alankulama, in Karambe pattu of Demala hatpattu, in the Puttalam District of the North-Western Province, as described in the annexed diagram :—

Preliminary plan 4,795.

Lot.	Name of Land.	Extent, A. R. P.
3	Dangahahena (reservation for a road)	0 1 2
4	Dangahahena	1 0 6
		1 1 8

and bounded as follows : on the north by Mylagahawatta sold by the Crown to A. H. M. Appuhamy ; on the east and south by Mylagahahena claimed by the Crown ; and on the west by Guruwewahena claimed by the Crown and road from tank.



Surveyor-General's Office,
Colombo, October 19, 1918.

Scale of 4 Chains to an Inch.

C. H. VINCE,
for Surveyor-General.

Chilaw Notice No. 7,072.

Notice under "The Waste Lands Ordinances of 1897, 1899, 1900, and 1903."

TAKE notice that unless within three months from December 13, 1918, the persons, if any, who claim any interest in the lands hereinafter mentioned or in any one or more of such lands appear before the Assistant Government Agent of the Puttalam and Chilaw Districts of the North-Western Province, at his office in Puttalam, and make claim in person or in writing to the said lands or any of them or to some interest therein :

Such Assistant Government Agent, in pursuance of the powers in him vested by Ordinance No. 1 of 1897, will declare by writing under his hand that the said lands or such of them, to which no claim has been made, are the property of the Crown.

W. E. WAIT,
Assistant Government Agent.

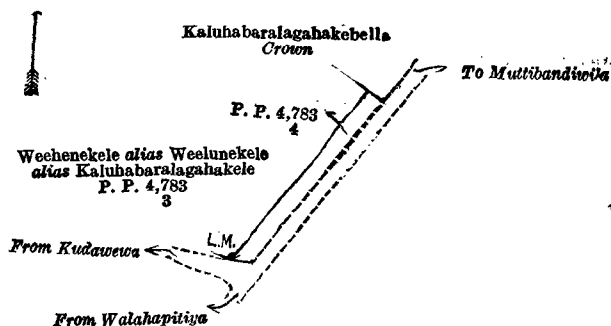
Description of the Lands referred to.

The following lots situated in the village of Ihala Walahapitiya, in Yatakalan pattu of Pitigal korale south, in the District of Chilaw of the North-Western Province, as described in the annexed diagrams :—

I.—Preliminary plan 4,783.

Lot.	Name of Land.	Extent, A. R. P.
4	Weehenekele <i>alias</i> Weelunkele <i>alias</i> Kaluhabaralagahakele (reservation for minor road)	0 0 29

and bounded as follows : on the north by Kaluhabaralagahakebella claimed by the Crown ; on the east by road from Walahapitiya to Muttibandiwila ; on the south by road from Kudawewa to Walahapitiya-Muttibandiwila road ; and on the west by Weehenekele *alias* Weelunkele *alias* Kaluhabaralagahakele sold by the Crown to S. S. Tambiah.



Surveyor-General's Office,
Colombo, October 17, 1918.

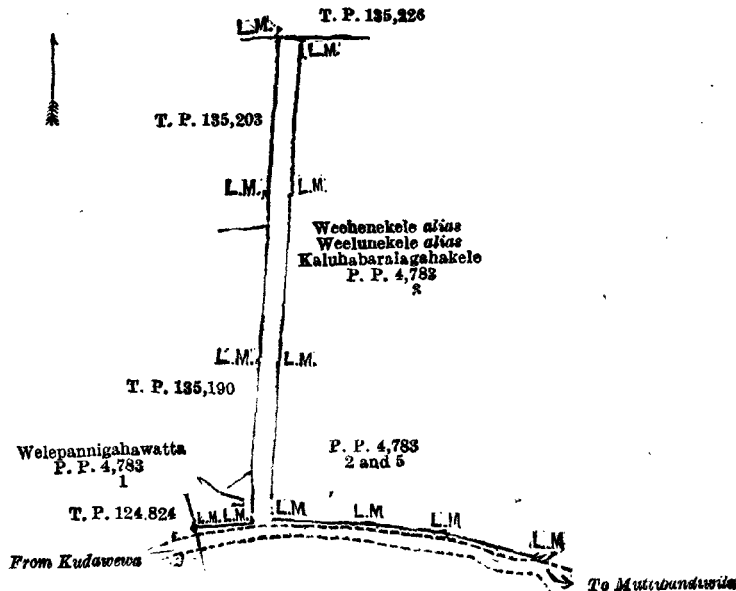
Scale of 4 Chains to an Inch.

C. H. VINCE,
for Surveyor-General.

II.—Preliminary plan 4,783.

Lot.	Name of Land.	Extent, A. R. P.
2	.. Weehonekele <i>alias</i> Weelunkele <i>alias</i> Kaluhabaralagahakele (reservation for means of access)	0 1 28
5	.. Weehenekele <i>alias</i> Weelunkele <i>alias</i> Kaluhabaralagahakele (reservation for Gansabhawa road)	0 0 9
		0 1 37

and bounded as follows : on the north by T. P. 135,226 ; on the east by Weehenekele *alias* Weelunkele *alias* Kaluhabaralagahakele sold by the Crown to S. S. Tambiah ; on the south by road from Kudawewa to Muttibandiwila ; on the west by T. P. 124,824, Welepannigahawatta sold by the Crown to W. R. A. Mudali Naide and title plans 135,190 and 135,203.



Surveyor-General's Office,
Colombo, October 17, 1918.

Scale of 4 Chains to an Inch.

C. H. VINCE,
for Surveyor-General.

Chilaw Notice No. 7,073.

Notice under "The Waste Lands Ordinance of 1897, 1899, 1900, and 1903."

TAKE notice that unless within three months from December 13, 1918, the persons, if any, who claim any interest in the lands hereinafter mentioned or in any one or more of such lands appear before the Assistant Government Agent of the Puttalam and Chilaw Districts of the North-Western Province, at his office in Puttalam, and make claim in person or in writing to the said lands or any of them or to some interest therein :

Such Assistant Government Agent, in pursuance of the powers in him vested by Ordinance No. 1 of 1897, will declare by writing under his hand that the said lands or such of them, to which no claim has been made, are the property of the Crown.

W. E. WAIT,
Assistant Government Agent.

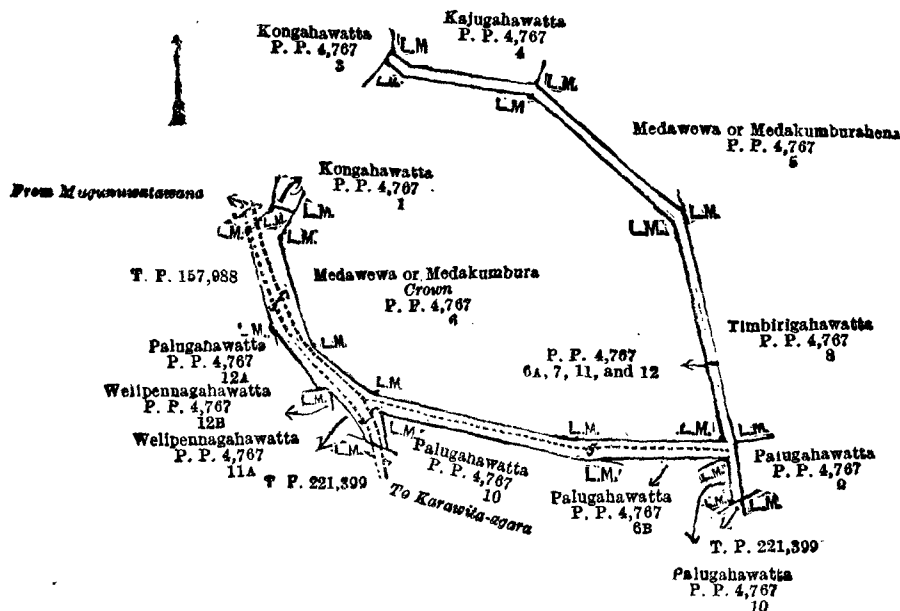
Description of the Lands referred to.

The following lots situated in the village of Talgahawela, in Yagam pattu of Pitigal korale north, in the Chilaw District of the North-Western Province, as described in the annexed diagram :—

Preliminary plan 4,767.

Lot.	Name of Land.	Extent, A. R. P.
6A	.. Medawewa or Medakumbura (road to dewala and reservation for road)	0 1 3
7	.. Do. (reservation for footpath)	0 1 9
11	.. Welipennagahawatta (present road)	0 0 13
12	.. Medawewa or Medakumbura, Welipennagahawatta, and Palugahawatta (road)	0 0 35
		0 3 20

and bounded as follows : on the north by Kongahawatta claimed by H. M. Mudalihamy (P. P. 4,767/3), Kajugahawatta claimed by H. Ranhamy (P. P. 4,767/4), Medawewa or Medakumburahena claimed by Bandi Etana (P. P. 4,767/5) ; on the east by Timbirigahawatta claimed by Elaris Perera (P. P. 4,767/8), Palugahawatta claimed by J. D. Chapman (P. P. 4,767/9) ; on the south by T. P. 221,399, Palugahawatta claimed by T. M. Fernando (P. P. 4,767/6B and 10) ; on the west by T. P. 221,399, Welipennagahawatta claimed by H. Ranhamy (P. P. 4,767/12B and 11A), Palugahawatta claimed by T. M. Fernando (P. P. 4,767/12A), T. P. 157,988, road from Mugunuwatawana to Karawita-agara, Kongahawatta claimed by H. M. Punchisingho (P. P. 4,767/1), and Medawewa or Medakumbura claimed by the Crown (P. P. 4,767/6).



Surveyor-General's Office,
Colombo, August 30, 1918.

Scale of 4 Chains to an Inch.

C. H. VINCE,
for Surveyor-General.

Chilaw Notice No. 7,074.

Notice under "The Waste Lands Ordinances of 1897, 1899, 1900, and 1903."

TAKE notice that unless within three months from December 13, 1918, the persons, if any who claim any interest in the lands hereinafter mentioned or in any one or more of such lands appear before the Assistant Government Agent of the Puttalam and Chilaw Districts of the North-Western Province, at his office in Puttalam, and make claim in person or in writing to the said lands or any of them or to some interest therein :

Such Assistant Government Agent, in pursuance of the powers in him vested by Ordinance No. 1 of 1897, will declare by writing under his hand that the said lands or such of them, to which no claim has been made, are the property of the Crown.

W. E. WAIT,
Assistant Government Agent.

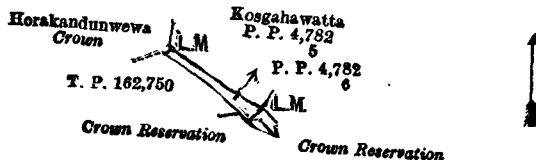
Description of Lands referred to.

The following lots situated in the village of Galamuna, in Yatakalana pattu of Pitigal korale south, in the Chilaw District of the North-Western Province, as described in the annexed diagrams :—

I.—Preliminary plan 4,782.

Lot.	Name of Land.	Extent, A. B. P.
6	Horahenewatta (reservation for means of access to the Crown tank)	0 0 8

and bounded as follows : on the north by Kosgahawatta sold by the Crown to A. Singha Naide ; on the east by the Crown reservation ; on the south by the Crown reservation and T. P. 162,750 ; and on the west by Horakandunwewa claimed by the Crown.



Surveyor-General's Office,
Colomba, October 22, 1918.

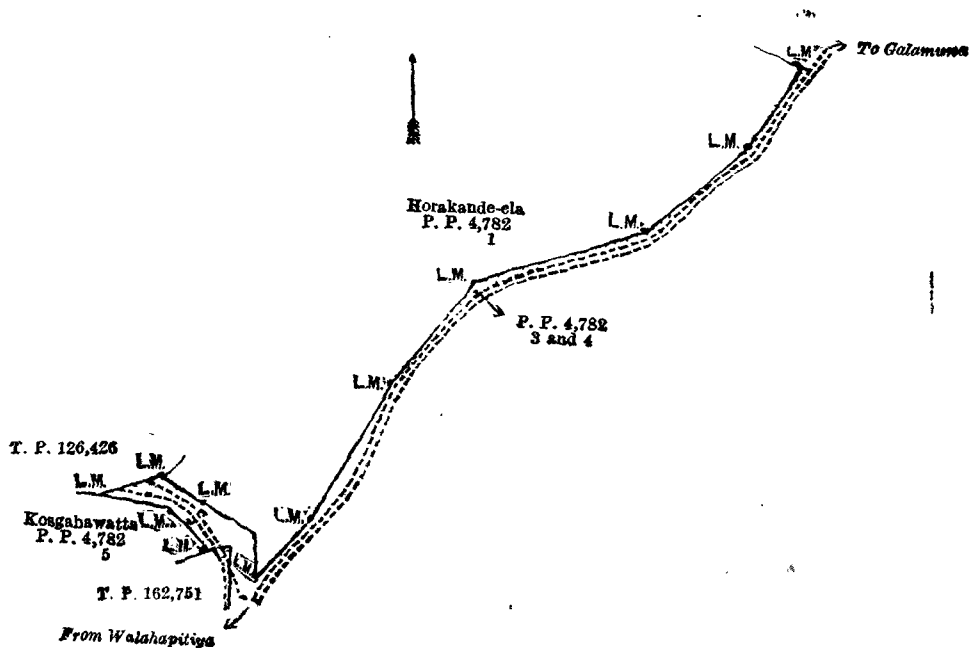
Scale of 4 Chains to an Inch.

C. H. VINCE,
for Surveyor-General.

II.—Preliminary plan 4,782.

Lot.	Name of Land.	Extent, A. B. P.
3	Kosgahawatta (reservation for cart road)	0 1 1
4	Do. (reservation and road)	0 0 33
		0 1 34

and bounded as follows : on the north by Kotuwelewewa claimed by the Crown ; on the east by road from Walahapitiya to Galamuna ; on the south by T. P. 162,751 and Kosgahawatta sold by the Crown to A. Singha Naide ; on the west by T. P. 126,426 and Horakandela sold by the Crown to M. A. Peiris.



Surveyor-General's Office,
Colombo, October 22, 1918.

Scale of 4 Chains to an Inch.

C. H. VINCE,
for Surveyor-General.

Uva Notice No. 7,075.

Notice under "The Waste Lands Ordinances of 1897, 1899, 1900, and 1903."

TAKE notice that unless within three months from December 13, 1918, the persons, if any, who claim any interest in the lands hereinafter mentioned or in any one or more of such lands appear before the Government Agent of the Province of Uva, and make claim to the said lands or any of them or to some interest therein :

Such Government Agent, in pursuance of the powers in him vested by the said Ordinances, will declare by writing under his hand that the said lands or such of them, to which no claim has been made, are the property of the Crown.

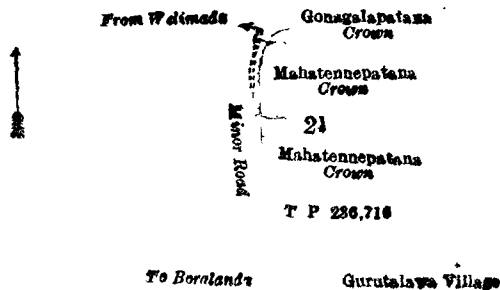
F. BARTLETT,
Government Agent.

Description of the Lands referred to.

The following lots situated in the village of Karagastenna, in the Dambawini palata korale of the Udukinda division, Badulla District, Province of Uva.

Lot.	Name of Land.	I.—Block survey preliminary plan 70.	Extent, A. R. P.
2 1/7	Mahatennapatana (reservation for road)	0 0 34

and bounded as follows : on the north by Gonagalapatana belonging to the Crown ; on the east by Mahatennapatana belonging to the Crown (T. P. 236,716) ; on the south by Gurutalawa village ; and on the west by minor road from Welimada to Boralande.



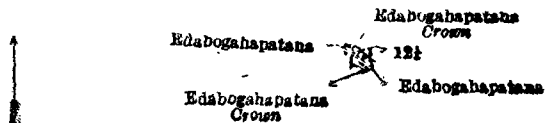
Surveyor-General's Office,
Colombo, October 18, 1918.

Scale of 8 Chains to an Inch.

C. R. LUNDIE,
for Surveyor-General.

Lot.	Name of Land.	II.—Block survey preliminary plan 70.	Extent, A. R. P.
12 1/4	Edabogahapatana (reservation for road)	0 0 3

and bounded as follows : on the north by Edabogahapatana belonging to the Crown ; on the east by Edabogahapatana claimed by Pitchamolie ; on the south by Edabogahapatana belonging to the Crown ; and on the west by Edabogahapatana claimed by Pitchamolie.



Surveyor-General's Office,
Colombo, October 18, 1918.

Scale of 8 Chains to an Inch.

C. R. LUNDIE,
for Surveyor-General.

LAND SALES IN THE CENTRAL PROVINCE.

THE Assistant Government Agent, Matale District, Central Province, is prepared to receive on or before January 13, 1919, at the Matale Kacheheri, written applications for the lease in perpetuity from March 7, 1919, of the under-mentioned portions of Crown land to be planted with rubber or other produce. No such applications will be entertained unless the applicant gives his full name and address, and until he makes with the Assistant Government Agent a deposit of survey fees as noted against each lot. Such deposit will not be returned until the lease of the land has been sold or until it has been decided by the Assistant Government Agent that it will not be sold.

On February 20, 1919, at 2 p.m., at Matale Kacheheri, the sale of the lease will be put up to auction in accordance with the regulations of Government regarding the lease of Crown lands, but the bidding shall be confined to the original applicant and those other applicants whose applications shall have been made in the manner above specified.

The conditions of lease are obtainable on application from the Assistant Government Agent.

Five allotments of land situated in the village Nikawella, in Matale Pallesiya pattu, in Matale East, in the District of Matale of the Central Province.

Preliminary plan 6,790. Situation—Nikawella.

Lot.	Name of Land.	Description.	Extent.	Rent per acre		Survey Fees	Upset
				for each of the first 6 years.	for each of the remaining 24 years.		
			A. R. P.	Rs. c.	Rs. c.	per acre or part of an acre.	premium per acre.
1	Mahadahiyagoda ..	Forest ..	25 0 4 ..	1 50 ..	4 50 ..	3 0 ..	83 0*
6	Pepolayaya and Wellagoda ..	Jungle ..	50 1 25 ..	1 50 ..	4 50 ..	3 0 ..	8 0
10	Kudadahiyagoda and Pepolayaya ..	do. ..	3 3 15 ..	1 50 ..	4 50 ..	4 0 ..	9 0
11	Pepolayaya ..	do. ..	7 0 27 ..	1 50 ..	4 50 ..	4 0 ..	9 0
12	Kaikawela estate ..	Coconut estate contains no cultivation	0 0 15 ..	1 50 ..	4 50 ..	5 0 ..	10 0

* This includes value of timber.

Lot 6 in preliminary plan 6,790 is situated to the west of road from Matale to Rattota (at the 22½ milepost).

Colonial Secretary's Office,
Colombo, December 9, 1918.

R. E. STUBBS,
Colonial Secretary.

LAND SALES IN THE SOUTHERN PROVINCE.

THE Assistant Government Agent, Hambantota District, Southern Province, is prepared to receive on or before January 21, 1919, at the Hambantota Kacheheri, written applications for the lease in perpetuity from February 27, 1919, of the under-mentioned portions of Crown land to be planted with coconuts or citronella. No such applications will be entertained unless the applicant gives his full name and address, and until he makes with the Assistant Government Agent a deposit of survey fees as noted against each lot. Such deposit will not be returned until the lease of the land has been sold or until it has been decided by the Assistant Government Agent that it will not be sold.

On Monday, January 27, 1919, at 1 p.m., at the Tangalla Resthouse, the sale of the lease will be put up to auction in accordance with the regulations of Government regarding the lease of Crown lands, but the bidding shall be confined to the original applicant and those other applicants whose applications shall have been made in the manner above specified.

The conditions of lease of the following lots are obtainable on application from the Assistant Government Agent, Hambantota, and plans of them from the Surveyor-General.

Eighteen allotments of land situated in the villages noted below in the West Giruwa pattu division of the Hambantota District, Southern Province.

Final village plan 156. Village—Buwellagoda.

Lot.	Name of Land.	Description.	Extent.	Rent for each		Survey fees	Upset
				of the first 6 years per acre.	of the remaining 24 years per acre.		
			A. R. P.	Rs. c.	Rs. c.	per acre or part of an acre.	premium per acre.
1J	Pupullegodellahena alias Ketanchiyaiwatta ..	Chena ..	1 3 2 ..	0 30 ..	0 90 ..	5 0 ..	6 0
11	Dangahakoratuwa ..	do. ..	0 2 11 ..	(Will be leased with lot 11A.)			
11M	Do. ..	do. ..	0 0 14 ..	(Reservation for minor road; will not be leased.)			
11A	Julgahahena alias Dangahakoratuwa ..	do. ..	5 1 20 ..	0 50 ..	1 50 ..	4 0 ..	5 50
11A1	Do. ..	do. ..	0 0 17 ..	(Reservation for minor road; will not be leased.)			
			Final village plan 162. Village—Medagangoda.				
5A	Muttaideniya-atmaga ..	Jungle ..	2 2 32 ..	0 40 ..	1 20 ..	4 0 ..	5 0
			Final village plan 233. Village—Medagama.				
12D	Godawanehena ..	Chena ..	2 0 16 ..	0 30 ..	0 90 ..	4 0 ..	5 0
12E	Mikandahena ..	do. ..	0 0 27 ..	(Reservation; will not be leased.)			
12F	Do. ..	do. ..	10 3 35 ..	0 40 ..	1 20 ..	3 0 ..	4 0
12G	Do. ..	do. ..	0 0 17 ..	(Reservation for road; will not be leased.)			
			Final village plan 323. Village—Kahandawa.				
3A1	Wadigalabokua-arayaya ..	Chena ..	9 3 20 ..	0 30 ..	0 90 ..	4 0 ..	5 0
3L	Balahamulleyaya ..	do. ..	3 1 26 ..	0 30 ..	0 90 ..	4 0 ..	5 0
16E	Siyambalagahayaya ..	do. ..	25 1 10 ..	0 30 ..	0 90 ..	3 0 ..	4 0

Final village plan 324. Village—Kahandaduwa.

Lot.	Name of Land.	Description.	Extent.		Rent for each of the first 6 years per acre.		Rent for each of the remaining 24 years per acre.		Survey fees per acre.	Upset premium.							
			A.	R.	P.	Rs. c.	Rs. c.	Rs. c.	Rs. c.								
8	Deniyewala	Water-hole	0	0	20	..	(Will be leased with lot 1v.)										
1v	Siyambalagahayaya	Chena	64	0	2	..	0	30	..	0	90	..	3	0	..	4	0
1w	Do.	do.	0	1	23	..	(Reservation for path; will not be leased.)										
1x	Do.	do.	0	2	12	..											
Final village plan 350. Village—Dimbulgoda.																	
3D	Debaragahahena	Chena	0	0	27	..	(Reservation for tank bund; will not be leased.)										
3E	Do.	do.	2	0	7	..	0	30	..	0	90	..	4	0	..	5	0
Final village plan 377. Village—Brahakmanayagama.																	
10D	Godawalahena	Chena	2	0	16	..	0	30	..	0	90	..	4	0	..	5	0

Colonial Secretary's Office,
Colombo, December 10, 1918.

R. E. STUBBS,
Colonial Secretary.

NOTICE is hereby given that on Tuesday, May 20, 1919, at 1 P.M., the Government Agent, Southern Province, will put up to auction, at his office at the Galle Kachcheri, the right to dig for plumbago in the under-mentioned Crown lands in the Galle District, and supposed to contain plumbago, for a period of five years on the following conditions:—

(a) The lease will include the right of mining for plumbago only, and will be for a period of five years only at the yearly ground rent of Rs. 10 per acre per annum, and subject to the covenants and conditions as sanctioned by Government, copy of which can be obtained at the Kachcheri. The highest bidder for the lease of the under-mentioned allotments shall be the purchaser, provided that the price offered by him amounts at least to the upset price as stated against the lot in column 4.

(b) No bidding shall be finally accepted unless the person making the same shall, on being declared the highest bidder, immediately pay to the Government Agent a deposit of 10 per cent. on the amount of bidding, whether he has made a previous deposit or not, and also unless the said person shall, on being declared the highest bidder as aforesaid, sign the above-mentioned conditions of sale.

(c) The purchaser shall pay to the Government Agent within one month of the date of sale the balance of the purchase money, and in failure thereof the purchase shall be considered void, and deposit of 10 per cent., together with any other sum paid on account of the land, shall be forfeited.

(d) On payment to the Government Agent within the time specified of the whole of the purchase money, the Government Agent will grant to the purchaser a lease in the approved form, and the purchaser shall at the same time execute and deliver to the Government Agent a duplicate of such lease.

(e) Should any error or mistake hereafter appear in the description and admeasurement of the said lands, the purchaser will not be entitled to claim any compensation or abatement of the price in respect thereof.

(f) The fee for the preparation of the lease is 4 per cent. of purchase money, not exceeding Rs. 20, and must be paid on day of sale.

(g) Full value of timber and fuel must be paid on date of sale.

(h) The pits opened should be filled up on termination of the lease.

Wellaboda Pattu.

Preliminary plan 9,814. Village—Hiyare.

Lot.	Name of Land.	Description.	Extent.		Value		
			A.	R.	per Acre.		
3571	Galpottakanda	..	1	1	7	..	300
3572	Do.	..	1	0	25	..	300
3573	Do.	..	0	2	14	..	300
3576	Do.	..	0	0	31	..	300
Preliminary plan 2,275. Village—Hiyare.							
3331	Galpotaratmahara	..	1	1	1	..	300
3332	Miniranwala Ihaladeniya	..	0	2	12	..	300

The Kachcheri,
Galle, December 7, 1918.

T. GOONETILLEKE,
for Government Agent.

NOTICE is hereby given that on Tuesday, May 20, 1919, at 1 P.M., the Government Agent, Southern Province, will put up to auction, at his office at the Galle Kachcheri, the right to dig for plumbago in the under-mentioned Crown land in the Galle District, and supposed to contain plumbago, for a period of five years on the following conditions:—

(a) The lease will include the right of mining for plumbago only, and will be for a period of five years only at the yearly ground rent of Rs. 10 per acre per annum, and subject to the covenants and conditions as sanctioned by Government, copy of which can be obtained at the Kachcheri. The highest bidder for the lease of the under-mentioned allotment shall be the purchaser, provided that the price offered by him amounts at least to the upset price as stated against the lot in column 4.

(b) No bidding shall be finally accepted unless the person making the same shall, on being declared the highest bidder, immediately pay to the Government Agent a deposit of 10 per cent. on the amount of bidding, whether he has made a previous deposit or not, and also unless the said person shall, on being declared the highest bidder as aforesaid, sign the above-mentioned conditions of sale.

(c) The purchaser shall pay to the Government Agent within one month of the date of sale the balance of the purchase money, and in failure thereof the purchase shall be considered void, and deposit of 10 per cent., together with any other sum paid on account of the land, shall be forfeited.

(d) On payment to the Government Agent within the time specified of the whole of the purchase money, the Government Agent will grant to the purchaser a lease in the approved form, and the purchaser shall at the same time execute and deliver to the Government Agent a duplicate of such lease.

(e) Should any error or mistake hereafter appear in the description and admeasurement of the said land, the purchaser will not be entitled to claim any compensation or abatement of the price in respect thereof.

(f) The fee for the preparation of the lease is 4 per cent. of purchase money, not exceeding Rs. 20, and must be paid on day of sale.

(g) Full value of timber and fuel must be paid on date of sale.

(h) The pits opened should be filled up on termination of the lease.

Talpe Pattu.

Preliminary plan 10,547. Village—Kahanda.

Lot.	Name of Land.	Extent.		Value		
		A.	R.	per Acre.		
1	Rukandaluwa-addarakirana or Panchirukandaluwewatta	0	0	10.50	..	500

The Kachcheri,
Galle, December 7, 1918.

T. GOONETILLEKE,
for Government Agent.

LAND SALES IN THE EASTERN PROVINCE.

No. 1,487, E. P.—On Tuesday, January 21, 1919, at 1.30 P.M., the Government Agent for the Eastern Province will put up for sale or settlement or other disposal, at Batticaloa Kachecheri, the under-mentioned portions of Crown land, on the terms authorized by Government. One hundred and fourteen allotments of land in Koralai pattu of the Batticaloa District, Eastern Province.

Irrigation preliminary plan 1. Sudupathinachenai Kandam under Vakaneri tank.

Lot.	Name of Land.	Name of Encroacher.	Description.	Extent.		
				A.	R.	P.
1.	Branch channel, No. 1 ..	—	Channel (to be reserved) ..	1	1	32*
2	Channel bund ..	—	Bund (do.) ..	4	3	30*
3	Saipaipullukadu ..	—	Jungle (reservation for branch channel, No. 1) ..	0	3	17*
6	Do. ..	—	Jungle (reservation for drainage channel) ..	0	1	29*
7	Ditto and Mathirangkeni..	—	Jungle (reservation for branch channel No. 1 and distributary channel) ..	4	0	25*
10	Mathirangkeni ..	—	Jungle (reservation for a field channel) ..	1	0	28*
14	Do. ..	—	Jungle (reservation for distributary channel) ..	0	1	11*
16	Do. ..	—	Jungle (reservation for drainage channel) ..	0	3	34*
23	Sudupathinachenaikadu and Miyankulakadu ..	—	Jungle (reservation for branch channel, No. 1) ..	4	1	4*
24	Channel bund ..	—	Bund (to be reserved) ..	4	1	19*
25	Branch channel, No. 1 ..	—	Channel (to be reserved) ..	0	3	32*
26	Miyankulavayal ..	Meeralevvai Ahamathulevvai..	Paddy ..	34	2	4
28	Cheddiadaichena and Miyankulakadu ..	—	Chena (reservation for road) ..	2	3	15*
29	Agricultural road ..	—	Road (to be reserved) ..	3	3	10*
30	Miyankulakadu and Cheddiadaichena ..	—	Chena (reservation for road) ..	3	0	13*
32	Sothayankaddukadu ..	Avakar Athambawa ..	Paddy ..	18	3	36
33	Miyankulakadu and Sothayankaddukadu ..	—	Jungle (reservation for branch channel, No. 1) ..	6	2	6*
34	Channel bund ..	—	Bund (to be reserved) ..	8	0	37*
35	Branch channel, No. 1 ..	—	Channel (to be reserved) ..	1	1	27*
39	Sudupathinachenai ..	Pichehakandu Mohideen Bawa ..	Garden ..	4	3	29
39½	Do. ..	do. ..	Paddy ..	2	3	25
40	Do. ..	V. Thampipillai ..	do. ..	7	3	34
40½	Channel ..	—	Channel (to be reserved) ..	0	0	25*
42	Sudupathinachenai ..	Pichehakandu Mohideen Bawa ..	Paddy ..	12	0	5
44	Do. ..	do. ..	Paddy (reservation for right of way)..	0	3	15*
47	Do. ..	M. Ahamadulevvai ..	Paddy ..	8	1	26
53	Do. ..	Sinnatamby Kanapathipillai ..	do. ..	2	3	36
54	Do. ..	Umayar Kannappar ..	do. ..	10	0	24
55	Do. ..	Bawalevvai Ahamathulevvai ..	Paddy (reservation for a right of way) ..	0	1	26*
57	Channel ..	—	Channel (to be reserved) ..	1	1	16*
58	Sudupathinachenai ..	Johnpulle ..	Paddy (reservation for right of way)..	0	3	0*
63	Sudupathinachenaikadu ..	U. Ahamadulevvai ..	Chena (do.) ..	0	1	37*
67	Kalwala vayal ..	Adambawa Ismalevvai ..	Paddy ..	3	3	19
71	Do. ..	do. ..	do. ..	1	0	15
75	Do. ..	—	Open waste land (reservation for a drainage channel) ..	0	2	1*
79	Mathiranakeni ..	—	Jungle (reservation for a field channel) ..	1	3	39*
81	Water-course ..	—	Water-course (to be reserved) ..	2	0	21*
84	Mathirangkeni and Kalwala-vayal ..	—	Jungle (reservation for a drainage channel) ..	3	1	1*
85	Do. ..	—	do. ..	1	3	14*
92	Mathirangkeni ..	—	Jungle (reservation for field channel)..	1	3	1*
95	Do. ..	—	Jungle (reservation for drainage channel) ..	2	1	28*
97	Do. ..	—	do. ..	3	1	17*
100	Do. ..	—	Jungle (reservation for field channel)..	0	2	24*
101	Kalwalakadu ..	—	Jungle (reservation for drainage channel) ..	2	1	38*
104	Do. ..	—	Jungle (reservation for field channel)..	0	1	11*
105	Do. ..	—	Jungle (reservation for distributary channel) ..	1	1	9*
107	Do. ..	—	Jungle (reservation for branch channel, No. 1) ..	0	2	19*
108	Do. ..	—	Jungle (reservation for distributary channel, No. 1) ..	0	0	22*
111	Do. ..	—	Jungle (reservation for field channel)..	0	2	38*
114	Do. ..	—	Chena (reservation for drainage channel) ..	0	0	35*
115	Kalwalvayal ..	—	Paddy, abandoned (reservation for drainage channel) ..	1	0	0*
116	Do. ..	—	do. ..	0	2	22*
117	Do. ..	Coomarasamy and others ..	Paddy, abandoned ..	1	3	9
120	Kalwala vayal ..	—	Paddy (reservation for right of way) cultivated by Coomarasamy ..	1	2	5*
122	Do. ..	—	do. ..	0	2	19*
128	Distributary channel, No. 1 ..	—	Channel (to be reserved) ..	0	0	3*
129	Branch channel, No. 1 ..	—	do. ..	0	0	26*

Lot.	Name of Land.	Name of Encroacher.	Description.	Extent.		
				A.	R.	P.
130	Channel bund	—	Bund (to be reserved)	0	2	12*
131	Kalwalakadu	—	Jungle (reservation for branch channel, No. 1)	0	2	10*
132	Do.	—	Chena (reservation for road and channels)	0	0	28*
133	Do.	—	Jungle (reservation for road)	0	0	21*
135	Do.	—	Chena (reservation for drainage channel)	0	2	15*
136	Do.	—	Jungle (reservation for drainage channel and road)	0	3	2*
139	Kalwala vaval	—	Paddy (reservation for right of way) cultivated by Coomarasamy	0	1	30*
142	Kalwala vaikal	—	do.	1	0	3*
147	Kalwalakadu	—	Jungle (reservation for drainage channel)	0	2	16*
148	Do.	—	do.	0	2	4*
150	Branch channel, No. 2	—	Channel (to be reserved)	0	3	14*
151	Channel bund	—	Bund (to be reserved)	4	1	18*
152	Kalwalakadu	—	Jungle (reservation for road and distributary channel)	1	2	6*
154	Kalwala ..	—	Jungle (reservation for distributary channel)	1	2	13*
157	Do.	—	Jungle (reservation for field channel)	0	3	22*
161	Do.	—	do.	0	3	36*
163	Do.	—	Jungle (reservation for road)	1	2	39*
163½	Agricultural road	—	Road (to be reserved)	4	0	13*
166	Kalwala	—	Chena (reservation for road and branch channel, No. 2)	1	1	9*
167	Do.	—	Waste land (reservation for road and branch channel, No. 2)	0	0	9*
168	Agricultural road	—	Road (to be reserved)	1	3	39*
169	Kalwalakadu	—	Jungle (reservation for road)	2	0	8*
170	Do.	—	Jungle (reservation for branch channel, No. 3)	4	3	2*
172	Branch channel, No. 3	—	Channel (to be reserved)	1	2	8*
173	Channel bund	—	Bund (to be reserved)	0	3	29*
174	Do.	—	do.	3	1	12*
175	Kalwalakadu	—	Jungle (reservation for branch channel, No. 3)	4	2	22*
178	Kalwala vaval	—	Paddy (reservation for drainage channel)	0	2	0*
190	Sudupathinachenai	—	Jungle (reservation for road)	0	3	36*
191	Agricultural road	—	Road (to be reserved)	0	0	37*
193	Kalwala vaikal and Mullivaddavan-aru	—	Water-course (to be reserved)	2	3	13*
194	Tharasana	—	Chena (reservation for road)	0	0	8*
195	Do.	—	do.	0	0	5*
197	Mullivaddavan-aru	—	Water-course (to be reserved)	0	0	23*
203	Channel ..	—	Channel (to be reserved)	0	1	13*
207A	Mullivaddavan	V. V. Nagapper	Paddy	0	2	13
208	Mullivaddan	U. Kannarpen	do.	0	1	26
211	Sudupathinachenai	—	Jungle (reservation for branch channel, No. 1)	1	3	19*
212	Channel bund	—	Bund (to be reserved)	1	3	31*
213	Branch channel, No. 1	—	Channel (to be reserved)	0	1	25*
215	Kansamvelivaval	Bawalevvai Ahamathulevvai	Paddy	20	3	6
216	Do.	—	Jungle and paddy (reservation for stream) a portion cultivated with paddy by Bawalevvai Ahamathulevvai	2	1	36*
219	Mullivaddavan-aru	—	Stream (to be reserved)	0	0	26*
226	Footpath	—	Path (to be reserved)	0	0	3*
227	Sinnathiyavaddavan	Avakker Ismalevvai	Chena	1	1	16
228	Sinnathiyavaddavan vaval	V. Sinnappu	Paddy	2	0	1
229	Sinnathiya Vaddavan	Avakker Ismalevvai	Chena	0	2	27
230	Sinnathiyavaddan vaval	do.	Paddy	0	3	8
231	Thiyavaddavan vadichal	—	Water-course (to be reserved)	0	0	12*
232	Vadichalpumi	A. Ismalevvai	Native garden	2	0	31
233	Panichehadithuraipumi	—	Chena (reservation for Valaichenai-aru)	1	1	10*
235	Cart track	—	Cart track and reservation (to be reserved)	1	1	29*
237A	Periathivaddavan	Umayar Kannapper and others	Paddy	1	2	16
237B	Do.	do.	do.	0	1	39
237C	Do.	do.	do.	0	0	20
237D	Do.	do.	do.	0	0	11
237E	Do.	do.	do.	0	3	30

* Not for sale.

N.B.—Upset price will be notified at the time of sale. These lands are irrigable by Vakaneri tank. They shall be liable to payment of a perpetuity irrigation rate of Re. 1.30 per acre.

Further information regarding these lands can be obtained from the Government Agent, Eastern Province, and plans of them from the Surveyor-General.

Colonial Secretary's Office,
Colombo, December 5, 1918.

R. E. STUBBS,
Colonial Secretary.

LAND SALES IN THE NORTH-CENTRAL PROVINCE.

No. 2,051, N.C. P.—The Government Agent, North-Central Province, will on Wednesday, February 19, 1919, at 1 P.M., at his office in the Anuradhapura Kaecheri, put up to auction, for sale or settlement, or will otherwise dispose of, the under-mentioned portions of Crown land, in accordance with the regulations of Government regarding land sales. Twenty-seven allotments of land situated in the Nuwaragam, Hurulu, and Kalagam palatas of the Nuwarakalawiya district of the North-Central Province.

Lot.	Name of Land.	Preliminary plan	Name of Applicant.	Village—	Description.	Extent.	Upset price
1867	Bogahalanda	4,352.	D. Ran Menika	Kirimetiya	Jungle fit for paddy	4 1 23	18.50a
2350	Dambagahaidama	4,536.	Kapurala, Vel-Vidane of Mekichchawa	Kalpe	Jungle fit for paddy	6 1 27	18b
1	Palukatuwa	4,848.	S. Habibu, Vel-Vidane and others	Balaluwewa	Jungle fit for paddy	5 2 26	35c
1	Dambagahaidama	5,053.	Ibrahim Saibo Ahamadu, Vel-Vidane	Anaolondewa	Paddy field, encroachment by Segumadar Marikkar and another	3 2 17	42d
2	Do.		do.		Paddy field, encroachment by the applicant	3 3 26	28d
1	Ahugahalanda	5,165.	K. Ambarate of Palugaswewa	Udakadawala	Jungle	1 0 31	15e*
1	Mylagahaidama	5,195.	K. Kirihapuwa	Elapatwewa	Jungle fit for paddy	2 0 28	18f
2	Meegahakumbura	5,209.	A. Sellate	Manankattiya	Paddy field, encroachment by S. V. Kandappu, Vel-Vidane	0 0 34	20f
3	Do.		do.		Paddy field, encroachment by Bandappuge Kake Etana	0 0 12	20f
3E	Kongollewakele	103.	S. Kapuruhami, Vel-Vidane, and 18 others of Wiralmurippuwa	Kongollewa	Jungle fit for paddy	8 0 20	25*g
2w	Pallankulamakele	139.	K. N. Tikira and another	Pallankulama	Jungle	1 1 10	17*h
2x	Do.		K. H. Gamaya Naide and another		do.	3 0 32	17*h
2y	Do.		K. H. Gamaya Naide		do.	1 1 0	17*h
IAA	Alutaccara	157.	W. A. Ukku Banda	Rambewa	Land suitable for paddy	0 3 22	17.50*h
IAC	Rambewakele		Ditto and another		do.	2 0 0	17.50*h
IG	Kudagamakele	350.	S. Hitihami of Ketakele.	Payindikulama	Jungle	1 3 17	18†i
IH	Do.		—		do.	0 1 11	18†i
II	Pohombuwagamawela		—		Paddy field, encroachment by M. Neelamma of Payindikulama	0 0 30	20†i
Id7	Payindikulamakele		P. G. Suddahami, Vel-Vidane		Jungle	1 1 28	17.50†i
Id8	Do.		—		do.	0 1 14	17.50†i
Id9	Acarewelakele		—		Cleared land, encroachment by Bandi Etani	0 0 26	20†i
14H2	Amunukolakele Amunukolakudagamakele	381.	D. U. Kirihami	Amunukole	Jungle	1 1 0	17.50†j
14L	Do.		do.		do.	3 0 0	17.50†j
6A	Amunukolewela		do.		Abandoned paddy field	0 1 33	15†j
2	Kongollewatisbamba	423.	—	Kongollewa	Waste land	0 3 9	15§i
3	Kongollewapalugammedda		—		Abandoned gangoda	0 1 36	15§i

Preliminary plan 630. Village—Pahalatammannewa in Kadawat korale. Extent, Upset price

Lot.	Name of Land.	Name of Applicant.	Description.	A. R. P.	Upset price per acre, Rs.
1G	Tammannewalanda	Ukkurala Mohottala	Chena	2 0 10	15½

* These lots were once sold and they are now re-advertised as the purchasers failed to complete the conditions of the sale.

† These lots will be sold subject to the conditions that the owner or owners will pay such rates as may be fixed by Government in the future, and that there is no guarantee that the rates fixed will not exceed those now in force for other lands under the Kalawewa-Yoda-ela Scheme. For the present the lots are subject to a rate of Rs. 2 per acre per annum. Water for these lots will be given for maha cultivation only.

‡ This lot will be sold subject to the conditions that the owner or owners will pay such rates as may be fixed by Government in the future, and that there is no guarantee that the rates fixed will not exceed those now in force for other lands under the Kalawewa-Yoda-ela Scheme. For the present the lot is subject to a rate of Rs. 2 per acre per annum.

§ These lots will be sold subject to the conditions that the owner or owners will pay such rates as may be fixed by Government in the future, and that there is no guarantee that the rates fixed will not exceed those now in force for other lands under Sangilikanadarawa Scheme. For the present the lots are subject to a rate of Rs. 2 per acre per annum.

(a) This lot was advertised before (*vide Ceylon Government Gazette* Nos. 6,701 of March 5, 1915, and 6,727 of July 16, 1915).

(b) This lot was advertised before (*vide Ceylon Government Gazette* Nos. 6,701 of March 5, 1915, and 6,728 of July 23, 1915).

(c) This lot was advertised before (*vide Ceylon Government Gazette* Nos. 6,816 of August 4, 1916, and 6,971 of October 11, 1918).

(d) These lots were advertised before (*vide Ceylon Government Gazette* Nos. 6,946 of May 31, 1918, and 6,971 of October 11, 1918).

(e) This lot was advertised before (*vide Ceylon Government Gazette* Nos. 6,932 of March 28, 1918, and 6,971 of October 11, 1918).

(f) These lots were advertised before (*vide Ceylon Government Gazette* Nos. 6,948 of June 7, 1918, and 6,971 of October 11, 1918).

(g) This lot was advertised before (*vide Ceylon Government Gazette* Nos. 6,940 of May 3, 1918, and 6,971 of October 11, 1918).

(h) These lots were advertised before (*vide Ceylon Government Gazette* Nos. 6,937 of April 12, 1918, and 6,971 of October 11, 1918).

(i) These lots were advertised before (*vide Ceylon Government Gazette* No. 6,971 of October 11, 1918).

(j) These lots were advertised before (*vide Ceylon Government Gazette* Nos. 6,944 of May 24, 1918, and 6,971 of October 11, 1918).

(k) This lot was advertised before (*vide Ceylon Government Gazette* No. 6,966 of September 13, 1918).

Further particulars regarding these lots can be obtained from the Government Agent, North-Central Province, and their plans from the Surveyor-General.

Colonial Secretary's Office,
Colombo, December 7, 1918.

R. E. STUBBS,
Colonial Secretary.

LAND SALES IN THE PROVINCE OF UVA.

No. 1,314, P. of U.—On Friday, January 31, 1919, at 12 noon, the Government Agent for the Province of Uva will put up for lease, at his office in Badulla Kachcheri, the under-mentioned portion of Crown land, on the terms authorized by Government. An allotment of land situated in the Udukinda division of the Badulla District of the Province of Uva.

Block survey preliminary plan 31. Village—Pattiyagedera in Dehiwinipalata korale of Udukinda division.

Lot.	Name of Land.	Name of Applicant.	Name of Claimant.	Description.	Extent.
59A1	Dikrodepatana	T. A. Mahamoor	Crown	Patana	2 0 20

Conditions of Lease.

(a) The lease of the land shall be granted in perpetuity at the upset price of Rs. 21 as premium, subject to a rental of Rs. 3 per acre or fraction thereof per annum.

(b) The annual rent for the first six years shall be at the rate of one-third of the full amount.

(c) No building shall be erected without the permission of the Government Agent.

(d) Any building or buildings erected without the permission of the Government Agent or contrary to the conditions shall be the property of the Crown.

(e) Permission shall only be granted for the erection of such buildings which are necessary for tea cultivation.

(f) The land shall be used for tea cultivation only.

(g) The lessee shall be bound to plant the land to the extent of one-tenth in each of the first five years of the lease, and of a further fourth within the next five years. For non-compliance of this condition the whole area of the lease, except the portion actually cultivated, shall become liable to the payment of double rent.

(h) The rent shall be subject to revision at intervals of thirty years. The rent shall not be increased by more than 50 per cent. of the rent for the previous 30-year period.

(i) The lessee shall not assign the lease or transfer any right or interest, or subject the whole or any portion of the land leased, without the previous consent in writing of the lessor.

Further conditions regarding the lease of the above lot can be obtained from the Government Agent, Province of Uva, and plan from the Surveyor-General.

Colonial Secretary's Office,
Colombo, December 10, 1918.

R. E. STUBBS,
Colonial Secretary.

No. 1,315, P. of U.—On Saturday, February 1, 1919, at 12 noon, the Government Agent for the Province of Uva, will put up to auction, at his office in Badulla Kachcheri, the under-mentioned portions of Crown land, on the terms authorized by Government. Thirty-seven allotments of land situated in the Udukinda and Wellassa divisions of the Badulla District of the Province of Uva.

Lot.	Name of Land.	Description.	Extent.		Upset price per acre, Rs.
			A.	R. P.	
Final village plan 16. Village—Hinnarangolla in Dehiwinipalata korale of Udukinda division. Applicant—Nil. Claimant—Crown.					
24B	Gollekandehela <i>alias</i> Mahapeliyagoda	Patana, to be reserved for village purposes	23	1 4	—*
24B3	Do.	Patana, reservation for kandura and ela	0	1 26	—*
24B4	Do.	Patana, reservation for minor road	0	1 8	—*
24	Gollekandehela, &c.	Patana, to be reserved for village purposes	6	1 3	—*
24I	Gollekandehela <i>alias</i> Mahapeliyagoda	Patana, reservation for paddy field and pita-ela	2	3 11	—*
24K	Do.	Patana, reservation for ela	0	2 14	—*
24L	Do.	Patana, reservation for elas and stream	0	3 13	—*
24N	Do.	Patana, reservation for paddy field and kanduras	1	0 23	—*
25A	Asweddumegodapatana	Patana, reservation for paddy fields and kanduras	6	0 27	—*
25B	Do.	Patana, reservation for Gansabhawa road	0	0 11	—*
25C	Do.	do.	0	0 31	—*
25D	Do.	do.	0	2 3	—*
25E	Do.	Patana, to be reserved for a village burial ground	0	1 37	—*
25G	Do.	Patana, reservation for paddy field	1	3 32	—*
25H	Do.	do.	0	1 1	—*
25I	Do.	Patana, reservation for roads	0	1 12	—*
25J	Do.	Patana, to be reserved for a village burial ground	0	2 33	—*
28A	Medagodapatana	Patana, reservation for paddy fields	1	1 24	—*
28B	Do.	do.	1	1 2	—*
28D	Do.	Patana, reservation for Gansabhawa road	0	0 36	—*
28E	Do.	do.	0	1 33	—*
24H	Gollekandehela	Stream reservation	1	3 3	—*
16	Kiri-iturutennapatana	Patana, to be reserved for the kandura	0	2 12	—*
17	Do.	Path reservation	0	0 30	—*
24D	Gollekandehela	Stream reservation	1	3 33	—*
24C	Do.	Path reservation	0	2 19	—*
24A	Galabodatenna	Patana, to be reserved for the paddy field	0	2 8	—*
24F	Gollekandehela	Road reservation	0	3 20	—*
K 3G	Batalawattehena	Path reservation	0	1 20	—*

Preliminary plan 1,912. Village—Ikiriyanpola in Wegampattu korale of Wellassa division.

Applicant—D. B. Girigoris Silva of Ikiriyanpola. Claimant—Crown.

1	Kotalanilekumbura	Paddy field	0	1 35	25†
1A	Kotalanilekumbura	Paddy field, reservation for west ela	0	0 5	—*

Preliminary plan 2,008. Village—Ratkarawwa in Dambawinipalata korale of Udukinda division.

Applicant—Kolatenegedera Dingirihamy. Claimant—Crown.

1	Pitapolapatana	Patana	1	0 3	30
---	----------------	--------	---	-----	----

Final village plan 164. Village—Pitadeniya in Medagampattu korale of Wellassa division.

Applicant—Gamagedera W. M. Appuhamy. Claimant—Crown.

14Q2	Waralandehena	Chena	1	1 8	20‡
Applicant—H. M. Tissahamy.					
23AV	Nagahawelapitiyahena	Chena	3	1 13	20‡
Applicant—H. Badapeherala.					
23AE1	Tanawattehena	Chena	1	0 1	20‡
Applicant—Nil. Claimant—Crown land (encroached upon by Palawattegedera Appuhamy).					
23AE2	Wattegederawatta	Contains 3 old coconut trees over 50 years, 2 young coconut trees about 6 years old, 4 jak over 50 years, arecanut and plantain trees	2	0 3 7	30‡
Applicant—H. Badapeherala. Claimant—Crown.					
23AE3	Wattegederawatta	Chena	0	0 34	20‡

* These lots will be reserved (not for sale).

† This lot will be sold subject to the following conditions:—(a) The purchaser should pay a water-rate of Re. 1.31 per acre per annum. This rate will be revised in 1921. (b) The purchaser will be liable for a proportionate share of the earthwork and clearing necessary for maintenance of channels.

‡ Re-advertised.

Further information regarding the sale of the above lots can be obtained from the Government Agent, Province of Uva, and their plans from the Surveyor-General.

Colonial Secretary's Office,
Colombo, December 10, 1918.

R. E. STUBBS,
Colonial Secretary.

No. 1,316, P. of U.—On Saturday, February 1, 1919, at 12 noon, the Government Agent for the Province of Uva will put up to auction, at his office in Badulla Kachcheri, the under-mentioned portions of Crown land, on the terms authorized by Government. Twenty-nine allotments of land situated in the Udukinda division of the Badulla District of the Province of Uva.

Preliminary plan 1,807. Village—Haputalegama in Mahapalata korale of Udukinda division.

Applicant—Alutgedera D. M. Ukku Banda of Yahalebedda. Claimant—Crown.

Lot.	Name of Land.	Description.	Extent.		Upset price per acre, Rs.
			A.	R. P.	
1172	Ampitigodapatana	Patana	1	0 33	45

C 5

Final village plan 17. Village—Idamegama in Dehiwini palata korale of Udukinda division. Applicant—Nil.
Claimant—Crown.

Lot.	Name of Land.	Description.	Extent.		Upset price per acre, Rs.
			A.	R. P.	
2A	Amutugahaulpotapatana <i>alias</i> Medagoda- patana	Patana (reservation for paddy field)	0	2 6	—*
Claimant—Crown land (encroached upon by Mr. H. E. Dambawinne, <i>ex-Ratemahatmaya</i>).					
2B	Amutugahaulpota <i>alias</i> Wemulla	Paddy field	0	2 16	150
Claimant—Crown.					
16T	Darneluwegodapatana <i>alias</i> Bogahahela- patana	Patana, to be reserved for village purposes	11	1 12	—*
16T1	Do.	Patana, reservation for minor road	1	2 1	—*
16T2	Do.	Patana, reservation for paddy field	0	0 8	—*
16T3	Do.	do.	1	2 6	—*
16T4	Ditto <i>alias</i> Attubendiyagoda	Patana, reservation for village burial ground	3	3 31	—*
16T6	Darneluwegodapatana <i>alias</i> Bogahahela- patana	Patana, reservation for Gansabhawa road	0	0 20	—*
16T7	Do.	do.	0	0 12	—*
16T9	Ditto <i>alias</i> Medagodapatana	Patana, reservation for paddy field	0	3 7	—*
16T10	Darneluwegodapatana <i>alias</i> Bogahahela- patana	Patana, reservation for Gansabhawa roads	0	1 26	—*
16T11	Do.	do.	0	3 14	—*
16T13	Ditto <i>alias</i> Medagodapatana	Patana contains a bo-tree, reservation and path	0	0 24	—*
16T14	Do.	Patana, reservation for Gansabhawa road	0	1 7	—*
16T15	Do.	do.	0	1 3	—*
16T17	Do.	Patana, reservation for paddy field	0	0 26	—*
Claimant—Crown land (encroached upon by Mr. H. E. Dambawinne, <i>ex-Ratemahatmaya</i>).					
16T18	Wemulla	Paddy field	0	0 13	150
Claimant—Crown.					
16T19	Darneluwegodapatana <i>alias</i> Bogahahela- patana <i>alias</i> Medagodapatana	Reservation for a burial ground	0	2 8	—*
16T20	Do.	Patana, reservation for Gansabhawa road	0	0 37	—*
16T22	Do.	Patana, reservation for paddy field	0	2 8	—*
16T23	Darneluwegodapatana <i>alias</i> Bogahahela- patana	Patana, reservation for Gansabhawa road	1	0 1	—*
16T26	Do.	Patana, reservation for deniya	3	0 17	—*
16T27	Do.	Patana, reservation for trig station	1	3 16	—*
16T28	Do.	Patana, reservation for minor road	1	3 20	—*
16T30	Darneluwegodapatana <i>alias</i> Bogahahela- patana <i>alias</i> Wepassawelapatana	do.	0	0 16	—*
16T31	Do.	Patana, reservation for Gansabhawa road	0	0 19	—*
36A	Welangahahena	Patana, reservation for paddy field	0	1 9	—*

Preliminary plan 1,979. Village—Medipokuna in Gampaha korale of Udukinda division.
Applicants—D. M. Siyatu and D. M. Kiriwante, Gamarala. Claimants—D. M. Siyatu and D. M. Kiriwante, Gamarala.

1	Panuellehena	Chena	4	0 31	30†
---	--------------	-------	---	------	-----

* These lots will be reserved (not for sale).

† Re-advertised.

Further information regarding the above lands can be obtained from the Government Agent, Province of Uva, and their plans from the Surveyor-General.

Colonial Secretary's Office,
Colombo, December 10, 1918.

R. E. STUBBS,
Colonial Secretary.

LAND SALES IN THE PROVINCE OF SABARAGAMUWA.

No. 994, P. of S.—The Government Agent, Province of Sabaragamuwa, will on Friday, January 24, 1919, at 1 p.m., at his office in Ratnapura, put up to auction, for sale or settlement, or will otherwise dispose of, the under-mentioned portions of Crown land, in accordance with the regulations of Government regarding land sales. Two allotments of land situated in the Ratnapura District of the Province of Sabaragamuwa.

Preliminary plan 2,660. Village—Pinnawala in Kadawata korale. Applicant—Nil.

Lot.	Name of Land.	Name of Claimant.	Description.	Extent.		Upset price per acre, Rs.
				A.	R. P.	
1	Tennapitahena	Manannalage Layisa	Chena	0	2 2.87	20
1A	Do.	Crown	Chena, reservation for Maha-ela (not for sale)	0	0 5.25	—
1B	Do.	do.	do.	0	0 5	—
2	Do.	do.	Road, not for sale	0	0 5.87	—

Preliminary plan 580. Village—Kendangomuwa in Kuruwiti korale. Applicant—Encroachment by M. Ukkutina and Kiribindu.

073½A	Medagodellewatta <i>alias</i> Buluwewatta	Crown	Coconut about 15 years old and a mud hut	1	1 4	75
-------	---	-------	--	---	-----	----

Further information regarding these lands can be obtained from the Government Agent, Southern Province, and plans of them from the Surveyor-General.

Colonial Secretary's Office,
Colombo, December 5, 1918.

R. E. STUBBS,
Colonial Secretary.

LAND SALES BY THE SETTLEMENT OFFICER.

SOUTHERN PROVINCE.

No. 4,896, S. O.—On Tuesday, February 25, 1919, at 9 A.M., the Land Settlement Officer will put up for sale or settlement, at Udugama Resthouse, the under-mentioned portions of Crown land, on the terms authorized by Government. Three allotments of land situated in the Gangaboda pattu division of the Galle District of the Southern Province.

Block survey preliminary plan 526.—Mapalagama.

Lot.	Name of Land.	Name of Claimant.	Description.	Extent.		
				A.	R.	P.
323	Panwila	Mallawita Wijesinghe Punchi Appuhamy of Panangala	Field	2	0	38
352E	Godawatta	(1) Udawattegamage Sarnelis, (2) Liyanage Cornelis, (3) ditto Anonahamy, (4) Wannu Achehi Abraham, (5) Liyanage Isan	Garden	0	2	36
669	Godawillawatta	(1) Ruppuge Elias, (2) Potupitiya Kankanange Sinno Appu de Silva, both of Mapalagama	do.	0	1	17

Upset price at Rs. 15 to Rs. 50 per acre. Further information regarding these lands can be obtained from the Land Settlement Officer, and plans of them from the Surveyor-General.

Colonial Secretary's Office,
Colombo, December 10, 1918.

R. E. STUBBS,
Colonial Secretary.

No. 4,897, S. O.—On Friday, February 21, 1919, at 9 A.M., the Land Settlement Officer will put up for sale or settlement, at Kottawa Resthouse, the under-mentioned portions of Crown land, on the terms authorized by Government. Two allotments of land situated in the Talpe pattu division of the Galle District of the Southern Province.

Block survey preliminary plan 550.—Karagoda.

Lot.	Name of Land.	Name of Claimant.	Description.	Extent.		
				A.	R.	P.
313	Kothanmullahena	Kettuwila Liyanage Carolis of Karagoda	Chena	0	0	36
527	Makalangodaduwa	Deeris Dias Abyeisiriwardane	Garden	0	0	16

Upset price at Rs. 15 to Rs. 50 per acre. Further information regarding these lands can be obtained from the Land Settlement Officer, and plans of them from the Surveyor-General.

Colonial Secretary's Office,
Colombo, December 10, 1918.

R. E. STUBBS,
Colonial Secretary.

No. 4,898, S. O.—On Friday, February 21, 1919, at 9 A.M., the Land Settlement Officer will put up for sale or settlement, at Kottawa Resthouse, the under-mentioned portions of Crown land, on the terms authorized by Government. Eight allotments of land situated in the Talpe pattu division of the Galle District of the Southern Province.

Block survey preliminary plan 549.—Magedara.

Lot.	Name of Land.	Name of Claimant.	Description.	Extent.		
				A.	R.	P.
756	Talahitiyamullaowita	(1) Howa Ranasing Teberis, (2) Don Davit Dahanayake, (3) Jandris Dias Suri Arachchi	Field	0	0	3
757	Do.	do.	do.	0	0	1
770	Talahitiyamulla	do.	Owita	0	0	33
771	Do.	do.	do.	0	0	1
772	Do.	do.	do.	0	0	3
773	Do.	do.	Field	0	0	29
774	Do.	do.	Owita	0	0	2
775	Do.	do.	Field	0	1	6

Upset price at Rs. 15 to Rs. 50 per acre. Further information regarding these lands can be obtained from the Land Settlement Officer, and plans of them from the Surveyor-General.

Colonial Secretary's Office,
Colombo, December 10, 1918.

R. E. STUBBS,
Colonial Secretary.

No. 4,899, S. O.—On Monday, February 24, 1919, and on the following day, at 9 A.M., the Land Settlement Officer will put up for sale or settlement, at Udugama Resthouse, the under-mentioned portions of Crown land, on the terms authorized by Government. Twenty-seven allotments of land situated in the Gangaboda pattu division of the Galle District of the Southern Province.

Block survey preliminary plan 526.—Mapalagama.

Lot.	Name of Land.	Name of Claimant.	Description.	Extent.		
				A.	R.	P.
118	Hinguruduwevila	Crown	Deniya	1	2	6
327	Ellewattedeniya	Crown, applied for by H. Isan	do.	0	1	0
515	Werawewatta	Crown, applied for by Kodituwakku Arachchige Andris	Garden	0	0	15
559A	Kokagahawiladeniya	Crown, applied for by Kalukottage Arnolis	Deniya	0	1	38
561	Etagahawila	do.	Sweet potato	0	0	10
680	Oluwalamulanewatta	Nagodagamage Cornelis	Garden	0	3	14
691	Kirillahetiyeheha	Crown, encroachment by D. A. Jayasinghe	Cinnamon	0	1	8
699	Naigulaneheha	Crown, encroachment by Nagodagamage Nandiris	Chena	0	3	3

C 6

Lot.	Name of Land.	Name of Claimant.	Description.	Extent.	
				A.	R. P.
703	Naigulanekumbura ..	Crown ..	Paddy ..	0	0 25
704	Do. ..	do. ..	do. ..	0	0 7
731	Dolaihalakoratuwa ..	Nagodagama Elias de Silva ..	Garden ..	0	2 17
311	Pahalagederawatta ..	Crown, applied for by Udugamage U. de Silva ..	do. ..	0	0 9
894	Naguluiagodadeniya ..	Welikandage Dines ..	Deniya ..	0	1 38
926	Suduwelipotawaturawegodella ..	Crown ..	Chena ..	1	1 9
941	Kapallewilaihalakebella ..	Henegoda Vitanachchi William ..	Paddy and deniya ..	0	1 14
994	Kalaeliyegodella ..	Crown, applied for by Halgahapalaliye Salman Appu ..	Garden ..	0	2 12
999	Horagahawatta or Lena-hillewatta ..	Hewahakuruge Katirina ..	do. ..	0	3 36
46A	Talgaswala ..	Talgaswala Estates Company ..	Forest ..	0	1 17
51A	Talgaswaladeniya ..	Crown ..	Deniya ..	1	3 12
120E	Welitoluwila ..	do. ..	do. ..	0	0 10
562C	Kokagahawila ..	Crown (encroachment by Warapitiye Sadiris) ..	Paddy ..	0	0 24
708	Kaleliyegodella ..	Crown (encroachment by Nagodagama Appu Sinno) ..	Chena ..	0	3 30
708A	Kajugaskanatta ..	Crown, applied for by Nagodagama Saineris ..	Owita ..	0	0 12
723	Kaleliyekoratuwa ..	Crown ..	Deniya and owita ..	0	3 10
723A	Mankaraudamulla ..	Crown, applied for by Nagodagama Saineris ..	Deniya ..	0	2 20
930A	Medaduwa ..	Crown, applied for by Patirana Cornelis ..	Chena ..	0	0 38
669B	Kachchigewatta ..	Ruppege Janis ..	do. ..	0	1 1

Upset price at Rs. 15 to Rs. 50 per acre. Further information regarding these lands can be obtained from the Land Settlement Officer, and plans of them from the Surveyor-General.

Colonial Secretary's Office,
Colombo, December 10, 1918.

R. E. STUBBS,
Colonial Secretary.

No. 4,900, S. O.—On Tuesday, February 25, 1919, at 9 A.M., the Land Settlement Officer will put up for sale or settlement, at Udugama Resthouse, the under-mentioned portions of Crown land, on the terms authorized by Government. Two allotments of land situated in the Gangaboda pattu division of the Galle District of the Southern Province.

Block survey preliminary plan 527.—Gonadeniya.

Lot.	Name of Land.	Name of Claimant.	Description.	Extent.	
				A.	R. P.
16c	Sundirangalakumburagoduwa	Kariyawasan Hewamanage Isaak de Silva of Keppitiyagoda	Chena ..	4	0 10
40A	Kitulgasudamullagodakele	do. ..	do. ..	1	0 5

Upset price at Rs. 15 to Rs. 50 per acre. Further information regarding these lands can be obtained from the Land Settlement Officer, and plans of them from the Surveyor-General.

Colonial Secretary's Office,
Colombo, December 10, 1918.

R. E. STUBBS,
Colonial Secretary.

THE Land Settlement Officer is prepared to receive on or before February 14, 1919, at the Land Settlement Office, Colombo, written applications for the lease in perpetuity from March 21, 1919, of the under-mentioned portion of Crown land to be planted with rubber or coconut. No such applications will be entertained unless the applicant gives his full name and address, and until he makes with the Settlement Officer a deposit of Rs. 3 per acre or portion of an acre. Such deposit will not be returned until the lease of the land has been sold or until it has been decided by the Settlement Officer that it will not be sold.

On Friday, February 21, 1919, at 9 A.M., at Kottawa Resthouse, the sale of the lease will be put up to auction in accordance with the regulations of Government regarding the lease of Crown lands, but the bidding shall be confined to the original applicant and those other applicants whose

applications shall have been made in the manner above specified.

The conditions of lease are obtainable on application from the Settlement Officer. An allotment of land situated in the village of Welandawa, in block survey preliminary plan 568 in Talpepattu of the Galle District of Southern Province.

Lot.	Name of Land.	Description.	Extent.	
			A.	R. P.
5r	Waulketakele alias galakele	Bale-Jungle ..	1	3 33

Upset premium at Rs. 15 an acre.

Rent at Rs. 2 per acre for the first 30 years.

Colonial Secretary's Office, R. E. STUBBS,
Colombo, December 10, 1918. Colonial Secretary.

NORTH-WESTERN PROVINCE.

No. 4,901, S. O.—On Saturday, January 18, 1919, at 11 A.M., the Land Settlement Officer will put up for sale or settlement, at Kurunegala Kachcheri, the under-mentioned portion of Crown land, on the terms authorized by Government. An allotment of land situated in the Tiragandahe korale of the Weudawili hatpattu division of the Kurunegala District of the North-Western Province.

Preliminary plan 4,301.—Matawa.

Lot.	Name of Land.	Name of Claimant.	Description.	Extent.	
				A.	R. P.
w 72B	Peragollahena ..	Crown (encroached on by Talampitiya Wattedgedera Singahalage Kiriya)	Garden ..	2	0 21

Upset price at Rs. 40 per acre. Further information regarding this land can be obtained from the Land Settlement Officer, and plan of it from the Surveyor-General.

Colonial Secretary's Office,
Colombo, December 10, 1918.

R. E. STUBBS,
Colonial Secretary.

No. 4,902, S. O.—On Monday, January 20, 1919, at 12 noon, the Land Settlement Officer will put up for sale or settlement, at Wariyapola Resthouse, the under-mentioned portions of Crown land, on the terms authorized by Government. Four allotments of land situated in the Dewamedde korale of the Dewamedi hatpattu division of the Kurunegala District of the North-Western Province.

Preliminary plan 4,475.—Piyungalla.

Lot.	Name of Land.	Name of Claimant.	Description.	Extent.	
				A.	R. P.
I 107	Namadagahayawatta..	B. A. Fernando of Moratuwa ..	Garden ..	59	3 25
L 107	Nebodagahawalohenyaya	do. ..	do. ..	3	1 2
I 107A	Namadagahayawatta ..	Ditto and Herat Mudiyanseleage Yahapathamy, Arachchi	do. ..	0	2 9
I 107B	Do. ..	B. A. Fernando of Moratuwa and Wanasinghe Arachchige Herat Sinno	do. ..	0	2 15

Upset price at Rs. 15 to Rs. 50 per acre. Further information regarding these lands can be obtained from the Land Settlement Officer, and plans of them from the Surveyor-General.

Colonial Secretary's Office,
Colombo, December 10, 1918.

R. E. STUBBS,
Colonial Secretary.

No. 4,903, S. O.—On Saturday, January 25, 1919, at 11 A.M., the Land Settlement Officer will put up for sale or settlement, at Kuliypitiya, the under-mentioned portions of Crown land, on the terms authorized by Government. Five allotments of land situated in the Yatikhaha korale north of Katugampola hatpattu division of the Kurunegala District of the North-Western Province.

Preliminary plan 4,414.—Kadawalagedara.

Lot.	Name of Land.	Name of Claimant.	Description.	Extent.	
				A.	R. P.
P 94	Kadawalagedarawatta ..	V. P. L. S. Annamala Chetty ..	Garden ..	43	2 20
R 94	Tunkootuwehena ..	Pallewattege Paulu Costa ..	Chena ..	2	1 27
R 94A	Tunkootuwewatta ..	do. ..	Garden ..	0	1 36
R 94C	Do. ..	do. ..	do. ..	3	0 2
Q 94	Karagahagedarawatta ..	V. P. L. S. Annamalai Chetty of 184, Sea street, Colombo	Reservation for road	0	2 0*

* For lease only.

Upset price at Rs. 25 per acre. Further information regarding these lands can be obtained from the Land Settlement Officer, and plans of them from the Surveyor-General.

Colonial Secretary's Office,
Colombo, December 10, 1918.

R. E. STUBBS,
Colonial Secretary.

No. 4,904, S. O.—On Saturday, January 25, 1919, at 11 A.M., the Land Settlement Officer will put up for sale or settlement, at Kuliypitiya, the under-mentioned portions of Crown land, on the terms authorized by Government. Two allotments of land situated in the Katugampola korale north of the Katugampola hatpattu division of the Kurunegala District of the North-Western Province.

Preliminary plan 4,508.—Koshena.

Lot.	Name of Land.	Name of Claimant.	Description.	Extent.	
				A.	R. P.
D 113	Koshenawatta ..	Don Philip Wijewardane ..	Garden ..	73	1 14
2728	Do. ..	Crown ..	Chena and garden ..	0	1 20*

* For lease only.

Upset price of sale lot is Rs. 27 per acre. Further information regarding these lands can be obtained from the Land Settlement Officer, and plans of them from the Surveyor-General.

Colonial Secretary's Office,
Colombo, December 10, 1918.

R. E. STUBBS,
Colonial Secretary.

LAND ACQUISITION NOTICES.

HAVING been duly directed by the Governor, with the advice of the Executive Council, acting under the provisions of "The Land Acquisition Ordinance of 1876," section 6, to take order for the acquisition of the following lands, required for a public purpose, namely, for sites for a public market and a latrine at Agalawatta, to wit:—

Lot.	Name of Land.	Description.	Name of Claimant.	Extent.	
				A.	R. P.
1	Baduwatta ..	Garden contains coconut, &c.	D. Korlage Dona Sara Hamine and others ..	0	0 12.84
2	Polgampalayawatta ..	do. ..	Jayaweeraage Podi Appu and others ..	0	2 15.59
3	Do. ..	Bare land ..	do. ..	0	0 1.95

I hereby give public notice, as required by section 7, that the Government proposes to take possession of the lands. All persons interested in the aforesaid lands are hereby required to appear personally or by agent before me at the Kalutara Kachcheri on January 6, 1919, at 10 A.M., and to state the nature of their respective interests in the lands and the amount and particulars of their claims to compensation for such interests.

Kalutara Kachcheri,
November 29, 1918.

C. V. BRAYNE,
Assistant Government Agent.

HAVING been duly directed by the Governor, with the advice of the Executive Council, acting under the provisions of "The Land Acquisition Ordinance of 1876," section 6, to take order for the acquisition of the following lands, required for a public purpose, namely, for constructing a school for infants at Wadduwa, to wit:—

Preliminary plan 16,851. Village—Within the Sanitary Board limits of Wadduwa.				Extent.
Lot.	Name of Land.	Description.	Name of Claimant.	A. R. P.
1	Kiripelagahawatta..	Garden contains coconut	N. D. A. Gunatilleke and his sister	0 0 12.3
2	Metiyawalawatta ..	do.	N. D. A. Gunatilleke and others	0 0 14.1
3	Kiripelagahawatta..	Wadduwa girls' school building and land on which it stands	District School Committee	0 0 5.7
4	Kiripelagahawatta and Godaparagahawatta	Garden contains coconut	K. Alwis Perera..	0 1 37.9
5	Godaparagahawatta	Open ground contains coconut plants	Wadduwa Lokuappu	0 0 2.9
6	Do.	Open ground	K. Balahami ..	0 0 1.2
7	Do.	do.	Wadduwa Lokuappu	0 0 2.3
8	Do.	Open ground contains 1 coconut tree	K. Balahami ..	0 0 1.7

I hereby give public notice, as required by section 7, that the Government proposes to take possession of the lands. All persons interested in the aforesaid lands are hereby required to appear personally or by agent before me at the Kalutara Kachcheri on January 13, 1919, at 10 A.M., and to state the nature of their respective interests in the lands and the amount and particulars of their claims to compensation for such interests.

Kalutara Kachcheri,
December 5, 1918.

C. V. BRAYNE,
Assistant Government Agent.

HAVING been duly directed by the Governor, with the advice of the Executive Council, acting under the provisions of "The Land Acquisition Ordinance of 1876," section 6, to take order for the acquisition of the following land, required for a public purpose, namely, for extension of the garden acquired for the Provincial Surgeon's quarters at Kurunegala, to wit:—

Preliminary plan 4,835. Village—Henemulla, within the Local Board limits of Kurunegala.				Extent,
Lot.	Name of Land.	Description.	Name of Claimant.	A. R. P.
1	Provincial Surgeon's premises	Open land contains a latrine	(1) Lieut.-Col. T. G. Jayawardene, (2) heirs of the late Mr. A. M. Abeysekera	0 0 13.1

I hereby give public notice, as required by section 7, that the Government proposes to take possession of the land. All persons interested in the aforesaid land are hereby required to appear personally or by agent before me at the Kurunegala Kachcheri on January 24, 1919, at 1 P.M., and to state the nature of their respective interests in the land, and the amount and particulars of their claims to compensation for such interests.

Kurunegala Kachcheri,
December 7, 1918.

C. R. CUMBERLAND,
Government Agent.

HAVING been duly directed by the Governor, with the advice of the Executive Council, acting under the provisions of "The Land Acquisition Ordinance of 1876," section 6, to take order for the acquisition of the following land, required for a public purpose, namely, for a slaughter-house at Passara, to wit:—

Preliminary plan 2,025. Village—Kanahela in Passara korale of Yatikinda division.				Extent.
Lot.	Name of Land.	Description.	Name of Claimant.	A. R. P.
1	Kudugalepatana	.. Patna	.. Mr. Stewart Taylor	0 0 4.09

I hereby give public notice, as required by section 7, that the Government proposes to take possession of the land. All persons interested in the aforesaid land are hereby required to appear personally or by agent before me at Badulla Kachcheri, on January 30, 1919, at 1 P.M., and to state the nature of their respective interests in the land, and the amount and particulars of their claims to compensation for such interests.

Badulla Kachcheri,
December 4, 1918.

F. BARTLETT,
Government Agent.