

Ceylon Government Gazette

Published by Authority.

No. 6,987 — FRIDAY, DECEMBER 20, 1918.

Part III. — Lands.

Separate paging is given to each Part in order that it may be filed separately.

	PAGE		PAGE		PAGE
Land Settlement Notices :—		Land Sales by the Government Agents :—		Land Sales by the Settlement Officer :—	
Final Orders	—	North-Western Province	—	Northern Province	—
Preliminary Notices	2323	North-Central Province	—	Eastern Province	—
Land Sales by the Government Agents :—		Province of Uva	—	North-Western Province	2332
Western Province	2325	Province of Sabaragamuwa	2329	North-Central Province	—
Central Province	—	Land Sales by the Settlement Officer :—		Province of Uva	—
Southern Province	2326	Western Province	—	Province of Sabaragamuwa	—
Northern Province	—	Central Province	2330	Land Acquisition Notices	2332
Eastern Province	—	Southern Province	—	Land Resumption Notices	—

PRELIMINARY NOTICES.

Uva Notice No. 7,076.

Notice under "The Waste Lands Ordinances of 1897, 1899, 1900, and 1903."

TAKE notice that unless within three months from December 20, 1918, the persons, if any, who claim any interest in the lands hereinafter mentioned or in any one or more of such lands or to some interest therein make claim in person or in writing to the said lands or any of them or to some interest therein to A. L. Crossman, Esq., Special Officer appointed under section 28 of "The Waste Lands Ordinances of 1897, 1899, 1900, and 1903," at his office at Colombo :

Such Special Officer, in pursuance of the powers vested in him by the said Ordinances, will declare by writing under his hand that the said lands, or such of them as to which no claim has been made, are the property of the Crown.

A. L. CROSSMAN,
Special Officer.

Description of the Lands referred to.

The following lots situated in the village of Pitahagederagama, in the Kumbalwela korale of the Yatikinda division, in the Province of Uva, as described in the annexed diagrams :—

I.—Preliminary plan 276.

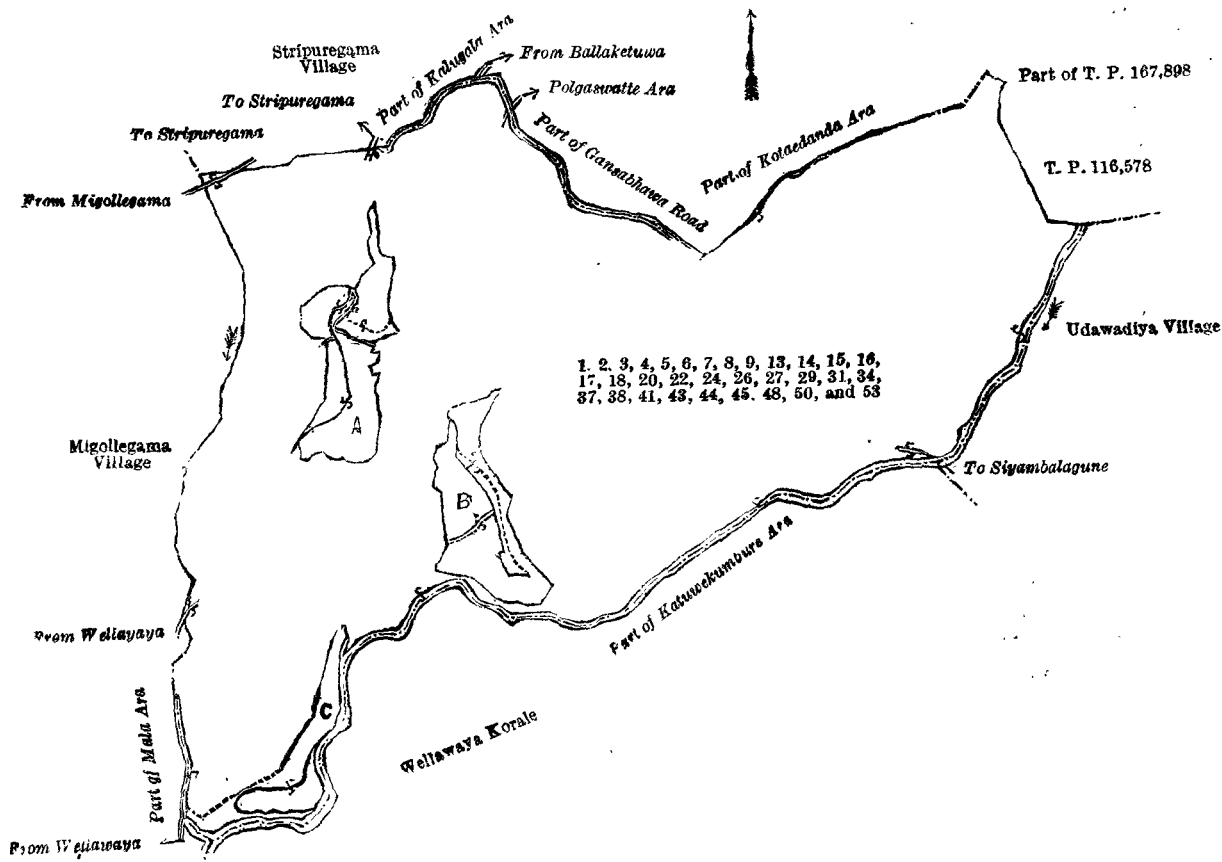
Lot.	Name of Land.	Extent, A. R. P.	Lot.	Name of Land.	Extent, A. R. P.
1 ..	Gansabhawa road ..	0 0 3	24 ..	Ela (stream) ..	0 0 17
2 ..	Galhenyaya ..	26 2 20	26 ..	Mala-ara (stream) (half the area of stream) ..	0 1 23
3 ..	Gansabhawa road ..	0 0 25	27 ..	Gansabhawa road ..	0 1 22
4 ..	Amunawatta ..	1 3 6	29 ..	Ela (stream) ..	0 0 15
5 ..	Ela (stream) ..	0 0 13	31 ..	Nekatgarawahena, Tennehena ..	37 3 31
6 ..	Dodangahalandehera ..	4 1 28	34 ..	Ela (stream) ..	0 1 7
7 ..	Kalugala-ara (stream) (half the area of stream) ..	0 0 24	37 ..	Ela (do.) ..	0 0 15
8 ..	Gansabawa road (half the area of road) ..	0 0 24	38 ..	Peelagawahena ..	4 0 33
9 ..	Kotaedar da-ara (stream) (half the area of stream) ..	0 0 26	41 ..	Footpath ..	0 0 15
13 ..	Katuwekumbura-ara (stream) (half the area of stream) ..	0 2 26	43 ..	Do. ..	0 0 1
14 ..	Medapatana ..	58 0 31	44 ..	Do. ..	0 0 26
15 ..	Gansabhawa road ..	0 1 13	45 ..	Tennehena ..	2 0 3
16 ..	Medapatana ..	50 2 15	48 ..	Ela (stream) ..	0 0 19
17 ..	Dodangahalandehena ..	31 2 14	50 ..	Ela (do.) ..	0 0 17
18 ..	Galpotte-ara (stream) ..	5 1 9	53 ..	Katuwekumbura-ara (stream) (half the area of stream) ..	2 2 3
20 ..	Footpath ..	0 0 4			
22 ..	Gansabhawa road ..	0 0 7			
					228 3 15

and bounded as follows: on the north by the village limit of Stripuregama, the road from Migollegama to Stripuregama, the village limit of Stripuregama, the village limit of Stripuregama, part of Kalugala-ara (the village limit of Stripuregama), part of Gansabhawa road (the village limit of Stripuregama), part of Kotaedanda-ara (the village limit of Stripuregama); on the east by part of T. P. 167,898, T. P. 116,578, the village limit of Udawadiya; on the south by part of Kotuwekumbure-ara (the boundary of the Wellawa Korale), part of Mala-ara (the village limit of Migollegama); on the west by part of Mala-ara (the village limit of Migollegama), the village limit of Migollegama.

NOTE.—The following lots lying within the above-mentioned boundaries are excluded from this part of the notice, and their aggregate acreage of 22 acres 3 roods and 5 perches is not included in the acreage of 228 acres 3 roods and 15 perches given above:—

Preliminary plan 276.

Lot.	Name of Land.	Extent, A. R. P.	Lot.	Name of Land.	Extent, A. R. P.
A 19	Agala	.. 1 2 37	B 40	Dorakada-arawewatta, &c.	.. 0 3 4
A 21	Do.	.. 0 1 5	B 42	Tanna	.. 1 0 14
A 23	Egodahawatta	.. 0 3 11	C 46	Deiyannekumbura	.. 0 1 6
A 25	Do.	.. 1 0 24	C 47	Do. (part of T. P. 82,517)	.. 1 0 7
A 28	Kosgahamulawatta	.. 1 0 21	C 49	Pinarawa	.. 0 2 33
A 30	Pitahagederawelyaya	.. 3 2 37	C 51	Nekatgarawehena	.. 1 3 10
B 32	Kitulgasarawewatta	.. 1 2 2	C 52	Nekatgarawa	.. 1 2 19
B 33	Medapatana	.. 0 3 20			
B 35	Kitulgasarawewatta	.. 0 0 36			
B 36	Do.	.. 1 3 13			22 3 5
B 39	Dorakada-arawa, &c.	.. 2 0 26			



Surveyor-General's Office,
Colombo, November 30, 1918.

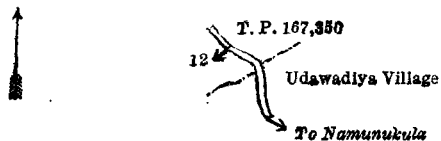
Scale of 16 Chains to an Inch.

C. R. LUNDIE,
for Surveyor-General.

II.—Preliminary plan 276.

Lot.	Name of Land.	Extent, A. R. P.
12	Gansabhawa road	.. 0 0 2

and bounded as follows: on the north by T. P. 167,350; on the east and south by the village limit of Udawadiya; on the west by the village limit of Udawadiya, T. P. 167,350.



Surveyor-General's Office,
Colombo, November 30, 1918.

Scale of 4 Chains to an Inch.

C. R. LUNDIE,
for Surveyor-General.

Chilaw Notice No. 7,077.

Notice under "The Waste Lands Ordinances of 1897, 1899, 1900, and 1903."

TAKE notice that unless within three months from December 20, 1918, the persons, if any, who claim any interest in the land hereinafter mentioned appear before the Assistant Government Agent of the Puttalam and Chilaw Districts of the North-Western Province, at his office in Puttalam, and make claim in person or in writing to the said land or to some interest therein :

Such Assistant Government Agent, in pursuance of the powers in him vested by Ordinance No. 1 of 1897, will declare by writing under his hand that the said land, to which no claim has been made, is the property of the Crown.

W. E. WAIT,
Assistant Government Agent.

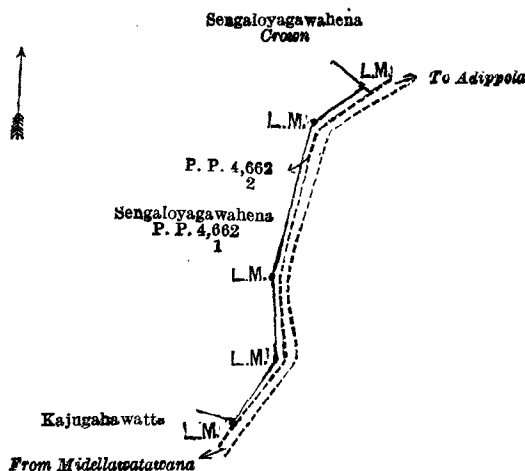
Description of the Land referred to.

The following lot situated in the village of Midellawatawana, in Anaivilundan pattu south of Pitigal korale north, in the Chilaw District of the North-Western Province, as described in the annexed diagram :—

Preliminary plan 4,662.

Lot.	Name of Land.	Extent, A. R. P.
2	Sengaloyagawahena (reservation for Gansabhawa path)	0 0 13

and bounded as follows : on the north by Sengaloyagawahena claimed by the Crown ; on the east by road from Midellawatawana to Adippola ; on the south by Kajugahawatta claimed by D. M. Appurala ; on the west by Sengaloyagawahena sold by Crown to Jacob de Mel.



Surveyor-General's Office,
Colombo, September 30, 1918.

Scale of 4 Chains to an Inch.

C. H. VINCE,
for Surveyor-General.

LAND SALES IN THE WESTERN PROVINCE.

No. 3,265, W. P.—The Government Agent, Western Province, will on Friday, January 31, 1919, at 12 noon, at his office in Colombo, put up for settlement, or will otherwise dispose of, the under-mentioned portions of Crown land, in accordance with the regulations of Government regarding land sales. Twelve allotments of land situated in the Hewagama korale division of the Colombo District of the Western Province.

Preliminary plan 16,067. Village—Avisawella, Udugaha pattu, Hewagam korale.

Lot.	Name of Land.	Name of Applicant.	Description.	Extent.
				A. R. P.
16	Kotaheralanda	—	Encroachment by Mr. C. J. A. Marshall	0 1 12.62

Preliminary plan 16,201. Village—Maduluwawa, Meda pattu, Hewagam korale.

1	Kahatagahawatta	Padukkage Sedoris Appu	Encroachment by the applicant	0 3 37
2	Kahatagahalanda	do.	Encroachment by the applicant and Alutage Romanis	2 1 6
3	Do.	—	Encroachment by Paterage Soidahamy, wife of Padukkage Jamel, deceased	1 0 19

Preliminary plan 16,202. Village—Horagala, Meda pattu, Hewagam korale.

1	Panmadukanatta	J. S. Salgado	Encroachment by Welikalage Harmanis	1 1 38
2	Do.	do.	Encroachment by Dassanayakage Hendrick, Dassanayakage Carolis, and H. J. Pieris of Gregory's road, Colombo	1 0 38
3	Delgahawatta	do.	Encroachment by Edirisinghe Romanis	0 1 29

Preliminary plan 16,214. Village—Panagoda, Palle pattu, Hewagam korale.

1	Komarawalanda	—	Encroachment by A. R. Emis Fernando	0 1 1
4	Do.	—	Encroachment by K. Pabilis..	2 1 3

Preliminary plan 16,217. Village—Dedigomuwa, Palle pattu, Hewagam korale.

1	Welipillewakumburaowita	M. A. Marihami	Encroachment by applicant	0 0 7
2	Welipillewakumbura	do.	do.	0 2 18
3	Welipillewakumburaowita	—	Encroachment by Tuduhenge Migel and ditto Missihami	0 0 10

Upset price per acre varying from Rs. 150 to Rs. 1,000. Further information regarding these lands may be obtained from the Government Agent, Western Province, and respecting their plans from the Surveyor-General.

Colonial Secretary's Office,
Colombo, December 17, 1918.

R. E. STUBBS,
Colonial Secretary.

No. 3,266, W. P.—The Government Agent, Western Province, will on Friday, February 7, 1919, at 12 noon, at his office in Colombo, put up for settlement, or will otherwise dispose of, the under-mentioned portions of Crown land, in accordance with the regulations of Government regarding land sales. Sixteen allotments of land situated in the Hewagam korale division of the Colombo District of the Western Province.

Preliminary plan 15,795. Village—Uggala, Meda pattu, Hewagam korale.					Extent.	
Lot.	Name of Land.	Name of Claimant.	Description.	A. R. P.		
J 54	Dawatagahawatta	U. Don Carolis	Contains coconut trees 30 to 40 years old	1	1 15	
K 54	Do.	U. Don Carolis and another	do.	1	3 16	
L 54	Galagodewatta	H. Peeris Appu and others	Contains coconut trees 15 to 30 years old	2	3 34	
M 54	Hikgahalanda	H. D. Juwanis Appuhamy	Contains coconut trees 13 years old	1	0 31	
O 54	Do.	do.	Contains coconut trees 15 years old	1	0 35	
P 54	Do.	do.	Contains coconut trees 25 years old	0	2 32	
Q 54	Delgahawatta	do.	Contains coconut trees 40 years old	1	3 12	
R 54	Do.	Crown	Encroachment by P. Thelenis and others	1	2 7	
S 54	Nagahawatta	U. Don Carolis	Contains rubber trees 5 years old	0	1 28	
T 54	Nagahawatta alias Delgahawatta	U. Don Carolis and others	Contains coconut trees 60 years old	0	1 18	
U 54	Do.	do.	do.	2	2 1	
V 54	Pelangahawatta	K. Harmanis and others	Contains coconut trees 50 years old	4	2 8	
W 54	Do.	P. Punchi Sinno and others	Contains coconut trees 50 years old	3	2 32	
X 54	Do.	P. Thelenis and others	Contains coconut trees 40 years old	4	2 4	

Preliminary plan 16,698. Village—Diddeniya, Udugaha pattu, Hewagam korale.

2	Halghawatta	Crown	Encroachment by G. Suwaris Appu and others	0	1 32
4	Do.	do.	do.	0	1 5

Upset price per acre varying from Rs. 150 to Rs. 300. Further information regarding these lands may be obtained from the Government Agent, Western Province, and respecting their plans, &c., from the Surveyor-General.

Colonial Secretary's Office,
Colombo, December 17, 1918.

R. E. STUBBS,
Colonial Secretary.

No. 3,267, W. P.—The Government Agent, Western Province, will on Friday, February 14, 1919, at 12 noon at his office in Colombo, put up for settlement, or will otherwise dispose of, the under-mentioned portions of Crown land, in accordance with the regulations of Government regarding land sales. Fourteen allotments of land situated in the Hapitigam, Siyane korale east, and Hewagam korale divisions of the Negombo and Colombo Districts of the Western Province.

Preliminary plan 16,200. Village—Polwatta, Yatigaha pattu, Hapitigam korale.					Extent.	
Lot.	Name of Land.	Name of Applicant.	Description.	A. R. P.		
7	Gurugalpitiya	—	Encroachment by L. C. Fernando and others	1	0 37	
9	Do.	—	do.	1	1 20	
Advance extract 1 of block survey preliminary plan 22. Village—Pingomuwa, Gangaboda pattu, Siyane korale east.						
1	Batadombagahalanda	—	Encroachment by A. Punchirala	0	2 4	
3	Do.	—	Encroachment by D. Carlinahamy	1	0 14	
Advance extract 3 of block survey preliminary plan 55. Village—Hisella, Gangaboda pattu, Siyane korale east.						
1	Galandakanda	B. Sada of Hisella	Encroachment by applicant	0	2 19	
2	Do.	do.	do.	0	2 37	
Preliminary plan 16,069. Village—Welikanna, Udugaha pattu, Hewagam korale.						
3	Aviddagahawatta	—	Encroachment by S. A. Mathes	0	1 4	
Preliminary plan 16,511. Village—Panaluwa, Meda pattu, Hewagam korale.						
2	Attanapolalanda	—	Encroachment by D. C. D. Jayasuria	1	0 24*	
Preliminary plan 15,615. Village—Miriyaigalla, Meda pattu, Hewagam korale.						
5891	Dawatagahalanda	A. Don Magiris	Jungle	0	3 7	
5893	Dawatagahawatta	M. D. Marthelis and another	Encroachment by applicant	2	0 9	
5895	Do.	do.	do.	0	3 13	
5895½	Do.	do.	do.	0	1 34	
5896	Do.	M. Don Marthelis	do.	0	2 20	
5897	Matavilakumbura	do.	do.	0	0 27	

* With mining rights at Rs. 1,000 per acre.

Upset price per acre varying from Rs. 100 to Rs. 750. Further information regarding these lands may be obtained from the Government Agent, Western Province, and respecting their plans, &c., from the Surveyor-General.

Colonial Secretary's Office,
Colombo, December 18, 1918.

R. E. STUBBS,
Colonial Secretary.

LAND SALES IN THE SOUTHERN PROVINCE.

No. 3,205, S. P.—The Government Agent, Southern Province, will on Tuesday, April 8, 1919, at 1 P.M., at his office in Galle Kacheheri, put up to auction, for sale or settlement, or will otherwise dispose of, the under-mentioned portions of Crown land, in accordance with the regulations of Government regarding land sales. Twenty allotments of land situated in the Hinidum pattu division of the Galle District of the Southern Province.

Final village plan 492. Village—Wirapane. Claimant—Crown.					Extent.		Upset price per acre, Rs.
Lot.	Name of Land.	Name of Applicant.	Description.	A. R. P.			
4AB	Kalugalawilatenna	Ranasingha Deonis of Kaduruwana in	Jungle	1	0 20	20	
		Morawak korale					
4AC	Kalugalawilaokanda	Vidanagama Appu of Wirapana	do.	1	0 9	25	
4AD	Do.	—	do.	0	0 29	—*	
4AE	Kalugalawilatenna	—	do.	0	0 14	—*	

Lot.	Name of Land.	Name of Applicant.	Description.	Extent.		Upset price per acre, Rs.
				A.	R. P.	
4AF	Kalugawilatenna	Ranasingha Sawneris of Wirapana	Jungle	1	0 12	20
4AG	Kapurukolaokanda <i>alias</i> Katukodatenna	Koralehewage Babun of Wirapana	do.	0	3 38	20
4AH	Do.	—	Jungle	0	1 6	—*
4AI	Suwandawelipotagodella	—	Chena	0	0 38	—*
4AJ	Suwandawelipotadeniya and Godella	Mr. R. A. Solomons of Fort, Galle	do.	0	2 36	25
4AK	Ketalangagodella	do.	do.	0	0 37	—*
4AL	Do.	Koralehewage Pintheris of Wirapana	do.	0	3 39	20
4AO	Laolugahakanda	Koralehewage Babappu of Wirapana	do.	0	3 34	20
4AP	Do.	do.	do.	0	0 13	—*
4AQ	Dolaihalaokandaihalakebella	Appu de Silva Jayawickrama of Opata	Jungle	0	0 17	15
4AR	Do.	do.	do.	0	3 33	—*
4AS	Do.	do.	do.	0	1 12	15
7N	Bowitiewilatenna	Wirapane Ranasingha Nonababa	do.	1	0 1	15
7O	Bowitiewilaokanda	Ditto Harmanis	do.	1	0 5	15
13E	Suwandawelipotadeniya and Godella	Mr. R. A. Solomons of Fort, Galle	Deniya	0	0 15	25
13F	Do.	—	do.	0	0 6	—*
13G	Do.	—	do.	0	0 33	—*
18A	Dolaihalaokanda	—	Jungle	0	1 33	15
18B	Do.	—	do.	0	1 37	—*
24	Suwandawelipotagodella	D. H. Ranasingha of Wirapana	Chena	0	2 0	20
24B	Do.	—	do.	0	0 15	—*
24C	Do.	—	Water-hole	0	0 17	—*
48J	Pahalawatta	Koralehewage Carlina of Wirapana	Chena	0	3 38	15
48K	Veralugahagodella <i>alias</i> Pahala-watteokanda	Koralehewage Pinchoris of Wirapana	do.	1	0 5	15
24A	Gangapahalawatta-addarakebella	Senanayaka Dasilige Andrayas of Chena Mawanana	...	0	3 37	15
121F	Porupanawegodawatta	Wickramatunga Eranolis of Panangala	Garden	0	0 16	15
121P	Owitamullegoda	Udugamagamage Seyhamy	Chena and jungle	0	2 5	15
117	Mawitapitakella	do.	Chena	0	0 34	15

* Reservation (not for sale).

Further information regarding these lands can be obtained from the Government Agent, Southern Province, and plans of them from the Surveyor-General.

Colonial Secretary's Office,
Colombo, December 12, 1918.

R. E. STUBBS,
Colonial Secretary.

No. 3,206, S. P.—The Government Agent, Southern Province, will on Thursday, March 6, 1919, at 1 P.M., at his office in Galle Kachcheri, put up to auction, for sale or settlement, or will otherwise dispose of, the under-mentioned portions of Crown land, in accordance with the regulations of Government regarding land sales. Five allotments of land situated in the Bentota-Walallawiti korale division of the Galle District of the Southern Province.

Lot.	Name of Land.	Name of Applicant.	Description.	Extent.		Upset price per acre, Rs.
				A.	R. P.	
3980	Arambeheneowita	M. Seneris de Silva	Owita	0	0 35	100
1	Naminigodabedda	—	Contains coconut Plantation	0	1 28	75
6	Do.	—	Jungle	0	2 0	85
6	Kirimetiyaewekele	N. D. A. Rajapaksa of Welitara	Jungle	0	0 33	70
1	Kerenketiyekele	R. D. J. Karunaratna, Fiscal Arachchi of Induruwa	Jungle	1	0 0	90*

* With mining rights Rs. 250 per acre.

Further information regarding these lands can be obtained from the Government Agent, Southern Province, and plans of them from the Surveyor-General.

Colonial Secretary's Office,
Colombo, December 14, 1918.

R. E. STUBBS,
Colonial Secretary.

No. 3,207, S. P.—The Government Agent, Southern Province, will on Thursday, April 24, 1919, at 1 P.M., at his office in Galle Kachcheri, put up to auction, for sale or settlement, or will otherwise dispose of, the under-mentioned portions of Crown land, in accordance with the regulations of Government regarding land sales. Fourteen allotments of land situated in the Gangaboda pattu division of the Galle District of the Southern Province.

Preliminary plan 9,365. Village—Ganegama South. Claimant—Kumarasiri Endoris and others.

Lot.	Name of Land.	Name of Applicant.	Description.	Extent.		Upset price per acre, Rs.
				A.	R. P.	
H12½	Minuwanwila	—	Deniya	3	1 16	30
3057	Alawattehena	Haputantrigamage Endiris of Gonalagoda	Native garden	0	0 17	40

C 2

Lot.	Name of Land.	Name of Applicant.	Description.	Extent.			Upset price per acre, Rs.
				A.	R.	P.	
		Claimant—M. M. Siang.					
3059	Dandugahahena ...	Haputantrigamage Endiris of Gonagaloda	Native garden ..	0	0	17	40
		Preliminary plan 10,199. Village—Diviture.	Claimant—Crown.				
2	Nagaskandekaratura	K. A. Arthno Brampy de Silva of Katukurunda	Deniya ...	2	3	34	50
		Preliminary plan 10,803. Village—Wanduramba.					
1	Puhulhenekanda ..	Jimee Gunaratna Sahabandu of Urala ..	Jungle ..	1	0	28	50
		Preliminary plan 10,950. Village—Baddegama East.					
1	Ketaoluweudamulle-owita	Mr. W. J. de Silva, Proctor, Galle ..	Owita ..	0	1	15	120
		Claimant—Sedara Suriya Arachchi and others.					
3	Gallenahenekaratura	Mr. W. J. de Silva, Proctor, Galle ..	Native garden ..	0	1	7	120
			Plantation ..				11-50
		Claimant—Crown.					
4	Ellekanda or Pussekanda	Mr. W. J. de Silva, Proctor, Galle ..	Jungle (not for sale)	0	2	14	—*
		Claimant—Mr. W. J. de Silva, Proctor, Galle.					
5	Ellekanda	Mr. W. J. de Silva, Proctor, Galle ..	Contains tea and rubber	0	0	18	120
			Plantation ..				35
6	Do.	do.	Contains tea and rubber	0	3	23	120
			Plantation ..				100
		Preliminary plan 10,984. Village—Ihalakimbiya.	Claimant—Crown.				
1	Ganimekanda or Gamekanda	Tuduwe Kankanenge Tenis Appu of Ihalakimbiya	Jungle ..	1	0	23	65
2	Do.	do.	Jungle (not for sale)	0	0	13	—*
		Preliminary plan 10,988. Village—Baddegama East.	Claimant—Crown.				
1	Dotalukanda	Marakandage Andrayas of Baddegama	High jungle ..	1	0	22	60
2	Ulgalaudumullagoda-bedda	P. Ponnampereuma of Kumbalwella	do. ..	0	3	25	60
		Claimant—P. Ponnampereuma of Kumbalwella.					
3	Dotalukanda or Bubulekanda	P. Ponnampereuma of Kumbalwella	Contains rubber ..	0	0	24	55
			Plantation ..				5
		Claimant—Crown.					
4	Dotalukanda or Bubulekanda	P. Ponnampereuma of Kumbalwella	High jungle ..	1	3	10	60
5	Do.	do.	High jungle(not for sale)	0	1	0	—*

* Reservation.

Further information regarding these lands can be obtained from the Government Agent, Southern Province, and plans of them from the Surveyor-General.

Colonial Secretary's Office,
Colombo, December 17, 1918.

R. E. STUBBS,
Colonial Secretary.

No. 3,208, S. P.—The Assistant Government Agent, Matara, will on Saturday, February 1, 1919, at 10 A.M., at his office in Matara Kachcheri, put up to auction, for sale or settlement, or will otherwise dispose of, the under-mentioned portions of Crown land, in accordance with the regulations of Government regarding land sales. Thirteen allotments of land situated in the Weligam korale, Gangaboda pattu, and Kandaboda pattu divisions of the Matara District of the Southern Province.

Lot.	Name of Land.	Name of Applicant.	Description.	Extent.			Upset price per acre, Rs.
				A.	R.	P.	
		Preliminary plan 10,762. Village—Midigama.					
1	Hatanamullegoda	W. Arnolis	Jungle ..	5	0	35	250*
		Preliminary plan 10,873. Village—Walakanda.					
1	Dolewatta	Crown	Encroachment ..	0	3	6	60
		Preliminary plan 10,729. Village—Walakanda.					
4	Godellahena	Crown	Jungle ..	0	3	7	60
5	Ambagahahena	do.	Citronella ..	0	2	9	50
6	Do.	do.	do. ..	3	2	33	50
		Final village plan 32. Village—Kehelwala.					
1E	Etambagahahena alias Potakanda	D. S. Abewickrama	Jungle ..	9	3	24	100
		Preliminary plan 10,711. Village—Batuwita.					
1	Amunehadeniya-atmaga	Crown	Chena ..	5	0	9	60
2	Do.	do.	do. ..	0	3	38	60
6	Do.	do.	do. ..	1	0	6	60
		Block survey preliminary plan 95. Village—Horapawita.					
22L	Galketiyehena	H. D. K. Andirissa	Jungle ..	1	3	16	40
22L1	Do.	do.	do. ..	0	2	12	40
		Final village plan 97. Village—Ranchagoda.					
56M3	Nakandetennehena alias Ratkakulawehena	—	Jungle ..	2	0	19	70
		Final village plan 90. Village—Parapamulla.					
187B	Galgodehena or Kattadimullekoratuwa	M. A. Suran	Jungle ..	0	2	30	35

* This land will be sold with plumbago mining rights.

Further particulars regarding these lands can be obtained from the Assistant Government Agent, Matara, particulars regarding plans from the Surveyor-General.

Colonial Secretary's Office,
Colombo, December 18, 1918.

R. E. STUBBS,
Colonial Secretary.

No. 3,209, S. P.—The Assistant Government Agent, Matara, will on Friday, February 7, 1919, at 11 A.M., at his office in Morawaka resthouse, put up to auction, for sale or settlement, or will otherwise dispose of, the under-mentioned portions of Crown land, in accordance with the regulations of Government regarding land sales. Thirty allotments of land situated in the Morawak korale division of the Matara District of the Southern Province.

Block survey preliminary plan 45. Village—Kotapola.
Applicant—D. S. Dissanayeke. Description—Chena.

Lot.	Name of Land.	Extent.		Upset price per acre, Rs.
		A.	R. P.	
372x	Ratmalgahadeniyehena ..	2	3 2	150*
Applicant—D. Kirigoris.				
372k1	Ratmalgahadeniyehena ..	0	3 15	150*
Applicant—D. D. Gunawardana.				
372k2	Ratmalgahadeniyehena ..	0	1 7	150*
Applicant—D. B. S. Abediwakara.				
372k3	Kabaragomulla ..	0	0 13	150*
Applicant—W. S. Dissanayaka.				
372N	Ratmalgahadeniya ..	2	1 21	150*
372P	Do. ..	2	3 11	150*
Applicant—D. D. Gunaratna.				
372Q	Ratmalgahadeniya ..	3	0 1	150*
372s	Do. ..	2	0 7	150*
Applicant—D. B. S. Abediwakara.				
447I	Lindagawahena ..	4	2 7	40
447J	Do. ..	1	1 24	40
447K	Do. ..	0	0 11	40
Applicant—P. D. John.				
180L	Heteekomehena ..	2	0 7	75
Applicant—V. A. Pallegama. Description—Encroachment.				
180D3	Wewehenadeniya ..	0	0 16	120
180D4	Do. ..	0	0 9	120

Lot.	Name of Land.	Extent.		Upset price per acre, Rs.
		A.	R. P.	
180D5	Wewehenadeniya ..	0	1 1	120
180D7	Do. ..	0	0 10	120
180D8	Do. ..	0	0 18	120
180D10	Wilpitakumbura ..	0	2 9	120
180D11	Do. ..	0	0 29	120
180D12	Do. ..	0	0 15	120
180D13	Do. ..	0	0 22	120
180D15	Do. ..	0	0 8	120
180D18	Pitapelessawatta ..	0	2 28	50

Applicant—P. D. John. Description—Chena.

302A	Heteekomehena ..	0	3 14	75
302B	Do. ..	0	0 26	75

Applicant—Crown. Description—Encroachment.

44	Pahalakaluwagahahena-watta ..	0	0 6	20
----	-------------------------------	---	-----	----

Block survey preliminary plan 33. Village—Beralapanatara.

Applicant—T. Jayanhamy. Description—Encroachment.

566A	Nedenketiyewatta ..	0	0 34	50
------	---------------------	---	------	----

Final village plan 49. Village—Kalubovitiyana.

Applicant—Crown. Description—Chena.

26AA3	Kitulvitiyalahena ..	0	0 14	100*
-------	----------------------	---	------	------

Final village plan 169. Village—Matugobe.

Applicant—V. H. Chanda. Description—Jungle.

120P	Galpottihena ..	7	0 25	100
------	-----------------	---	------	-----

Applicant—K. D. S. Silva.

120Q	Galpottihena ..	8	0 25	140
------	-----------------	---	------	-----

* These lands are sold with plumbago mining rights.

Further particulars regarding these lands can be obtained from the Assistant Government Agent, Matara, particulars regarding plans from the Surveyor-General.

Colonial Secretary's Office, R. E. STUBBS,
Colombo, December 18, 1918. Colonial Secretary.

LAND SALES IN THE PROVINCE OF SABARAGAMUWA.

No. 995, P. of S.—The Assistant Government Agent, Kegalla, will on Thursday, January 23, 1919, at 2 P.M., at the Kegalla Kachcheri, put up for settlement, or will otherwise dispose of, the under-mentioned portions of Crown land, in accordance with the regulations of Government regarding land sales. Forty-one allotments of land situated in the Lower Bulatgama division of the Kegalla District of the Province of Sabaragamuwa.

Preliminary plan 2,566. Villages—Dedugala and Uduwa.

Name of Land—Degalassewatta. Applicant—Nil.

Claimant—Encroachment by Juwanis Appuhamy.

Lot.	Description.	Extent.		Upset price per acre, Rs.
		A.	R. P.	
69	Garden ..	0	0 1.50	1,250
Claimant—Encroachment by Punchirala Arachchi.				
70	Garden ..	0	0 2.50	1,500
Claimant—Encroachment by Odiris Appu and Loku Banda.				
71	Garden ..	0	0 11.62	4,000
Claimant—Encroachment by Punchirala Arachchi.				
72	Garden ..	0	0 0.56	4,000
Name of Land—Old road and reservation. Applicants—Darley, Butler & Co. Claimant—Crown.				
73	Forest ..	0	0 0.25	100
74	Do. ..	0	1 32.50	100
75	Do. ..	0	0 0.67	100
76	Do. ..	0	0 0.43	100
Applicants—George Steuart & Co.				
77	Rubber 15 years old ..	0	0 0.12	1,500
78	Do. ..	0	0 5.62	1,500
79	Do. ..	0	0 1.12	1,500
80	Do. ..	0	0 0.68	1,500
81	Do. ..	0	0 0.43	1,500

Lot.	Description.	Extent.		Upset price per acre, Rs.
		A.	R. P.	
82	Rubber 15 years old and chena ..	0	0 11.12	500
83	Forest ..	0	0 5	100
84	Do. ..	0	0 4.25	100
85	Do. ..	0	0 1.37	100
86	Do. ..	0	0 0.56	100
87	Rubber 15 years old ..	0	0 0.25	1,500
88	Forest ..	0	0 1.62	100
89	Rubber 15 years old ..	0	0 2.50	1,500
90	Do. ..	0	3 37.25	1,500
91	Do. ..	0	2 11.50	1,500
92	Do. ..	0	0 0.25	1,500
93	Do. ..	0	0 4.37	1,500
94	Do. ..	0	0 0.37	1,500
95	Do. ..	0	0 7.75	1,500
96	Do. ..	0	2 8.75	1,500
97	Do. ..	0	1 14.75	1,500
98	Tea and rubber 10 years old ..	0	0 24	750
Applicants—Darley, Butler & Co.				
99	Tea and rubber 10 years old ..	0	0 0.50	750
100	Do. ..	0	0 3.87	750
101	Do. ..	0	0 1.12	750
102	Forest ..	0	0 6.37	100
103	Do. ..	0	0 9.50	100
104	Do. ..	0	0 0.50	100
105	Tea and rubber 10 years old ..	0	0 1.87	750
106	Do. ..	0	0 2.75	750
107	Do. ..	0	1 24	750
108	Do. ..	0	0 0.25	750
109	Do. ..	0	0 0.25	750

Colonial Secretary's Office,
Colombo, December 17, 1918.

R. E. STUBBS,
Colonial Secretary.

LAND SALES BY THE SETTLEMENT OFFICER.

CENTRAL PROVINCE.

No. 4,905, S. O.—On Thursday, March 13, 1919, at 9 A.M., the Land Settlement Officer will put up for sale or settlement, at Alutgama Camp, the under-mentioned portions of Crown land, on the terms authorized by Government. Six allotments of land situated in the Udugoda Pallesiya pattu of the Matale North division of the Matale District of the Central Province.

Block survey preliminary plan 68.—Puwakattawela.

Lot.	Name of Land.	Name of Claimant.	Description.	Extent.		
				A.	R.	P.
7	Ihalakumburapillewa	Adikara Walauwe Tikiri Banda of Alutgama ..	High chena ..	1	0	3
11	Ihalawattahena ..	(1) Medagedara Kiribiya, (2) Kira, (3) Kaluwa, (4) Hapuwa, (5) Aura ..	Chena ..	0	1	7
12	Ihalawattehena ..	Alutaedara Soramba ..	do. ..	0	2	0
15	Ulangawattahena ..	Medagedara Kiribiya ..	do. ..	0	0	32
16	Pahalagedarahena ..	Pahalagedara Ukku and Kirihatana ..	do. ..	0	1	17
20	Do. ..	Pahalagedara Siripini ..	do. ..	0	0	25

Upset price at Rs. 15 to Rs. 50 per acre. Further information regarding these lands can be obtained from the Land Settlement Officer, and plans of them from the Surveyor-General.

Colonial Secretary's Office,
Colombo, December 18, 1918.

R. E. STUBBS,
Colonial Secretary.

No. 4,906, S. O.—On Monday, March 10, 1919, and on the following two days, at 9 A.M., the Land Settlement Officer will put up for sale or settlement at Alutgama Camp, the under-mentioned portions of Crown land, on the terms authorized by Government. Ninety-one allotments of land situated in the Udugoda Pallesiya pattu of the Matale North division of the Matale District of the Central Province.

Block survey preliminary plan 34.—Alutgama.

Lot.	Name of Land.	Name of Claimant.	Description.	Extent.		
				A.	R.	P.
18	Ambagasyaya ..	Yaddehigedara Kumudu ..	Chena ..	0	1	35
19	Do. ..	(1) Alutgammedgedera Kiriya, (2) ditto Janguwa ..	do. ..	0	2	10
20	Do. ..	Yaddehigedera Kumudu ..	Garden ..	0	0	39
24	Do. ..	(1) Julius, (2) Pahalagedera Tikira ..	Chena ..	1	2	38
25	Do. ..	Pahalagedara Tikira ..	Garden ..	1	0	0
28	Do. ..	Lechiman Chetty ..	Chena ..	0	1	24
29	Do. ..	Welaihalagedera Suruhomie ..	do. ..	0	1	8
30	Do. ..	do. ..	Garden ..	0	1	0
33	Do. ..	(1) Kendagamuwa Janguwa, (2) Alutgammageedd Kiriya ..	do. ..	0	1	37
34	Do. ..	do. ..	Chena ..	0	1	23
35	Do. ..	Malhonda Dewaya ..	do. ..	0	2	3
41	Do. ..	(1) Idangedara Ukkuwa, (2) ditto Lapaya ..	do. ..	0	0	34
42	Do. ..	Idangedara Lapaya ..	do. ..	0	1	3
46	Do. ..	Ditto Menika ..	Garden ..	0	0	23
47	Do. ..	do. ..	Chena ..	0	0	38
63	Kongahamulawatta ..	Ihalawatte Loku Banda of Alutgama ..	do. ..	0	0	14
65	Rajigewatta ..	Keppitipola Loku Banda of Matale ..	do. ..	0	0	31
67	Do. ..	do. ..	do. ..	1	1	32
68	Rajigewatta <i>alias</i> Kahata-gahamulawatta ..	(1) Ihalawattawalauwe Loku Banda, (2) ditto Madduma Banda of Alutgama, (3) ditto Tikiri Banda of Walaswala in Kandepalle korale ..	do. ..	1	0	10
91	Talgahalanda ..	The heirs of Ramasami Kankani ..	do. ..	0	3	37
96	Welikandehena ..	(1) Dingirinaide, (2) Kudaya, (3) Kiri Appuwa of Welegedera ..	do. ..	1	1	25
98	Talgahalanda ..	Sena Mohideen Aliyar of Alutgama ..	do. ..	2	1	3
100	Do. ..	do. ..	do. ..	0	2	39
102	Do. ..	(1) the heirs of Alutwalauwe Loku Banda, (2) Nawanna Muna Segu Mohamadu, (3) Pathuma, daughter of Segu Mohamadu of Alutgama ..	do. ..	3	0	16
103	Do. ..	Lechchiman Chetty of Matale ..	do. ..	1	2	33
106	Do. ..	Mammadu Mohideen Marikkar of Halmillewa in Wannihattattu ..	do. ..	0	3	24
107	Do. ..	Nawanna Muna Segu Mahamadu of Alutgama ..	do. ..	2	0	26
110	Do. ..	Nawanna Muna Sago Mahamadu ..	do. ..	1	0	6
111	Do. ..	Pathumma Nachchile ..	do. ..	1	3	7
114	Do. ..	Kobbagala Sinnatamby <i>alias</i> Peena Chena Segu Mahamadu ..	do. ..	1	2	7
115	Do. ..	(1) Noor Mahamadu of Alutgama, (2) Meedin Abdul Cader of Eppawala in Wannihattattu ..	do. ..	1	2	38
118	Do. ..	(1) Mohideen Ibrahim Saibo, (2) Alim Amma, (3) Kadirimeer Amma, (4) Jainabu, (5) Mohideen Pathumma, (6) Mammadu Mohideen, (7) Savaraumma ..	do. ..	0	3	37
119	Do. ..	Nawara Pitehe of Kolichekaram patana in India ..	do. ..	0	2	30
121	Do. ..	Attadasa Unnanse of Senawalawalauwa ..	do. ..	0	2	15
135	Do. ..	Noor Mahamadu ..	do. ..	0	3	24
141	Lindakumburapillewa ..	(1) Mohideen Ibrahim Saibo, (2) Alim Amma, (3) Kadirimeer Amma, (4) Jainabu, (5) Mohideen Pathumma, (6) Mammadu Mohideen, (7) Savaraumma ..	do. ..	1	1	12

Lot.	Name of Land.	Name of Claimant.	Description.	Extent.		
				A.	R.	P.
163	Galamunepillewa	Ena Madaru	Chena	2	1	34
165	Udawalauwewattahena	do.	Garden and chena	1	1	35
169	Do.	Mammadu Casim	Garden	0	1	4
170	Kobbagala	Casiara	Chena	0	1	19
173	Paranawalauwewatta	(1) Alim Amma, (2) Avana Muna Segu Mohamadu	Bare land and tobacco	0	2	39
176	Kobbagala	Naina Asanari	Chena	0	1	22
177	Do.	Noor Mohamadu	do.	0	0	29
178	Do.	do.	Garden	0	0	23
179	Do.	(1) Mohideen Ibrahim Saibo, (2) Alim Amma, (3) Kadiramear Amma, (4) Jainabu, (5) Mohideen Pathumma, (6) Mammadu Mohideen, (7) Savaraumma	Chena	0	2	2
180	Do.	Peena Chena Mahamadu	Chena and plantains	0	2	36
183	Do.	(1) Mohideen Ibrahim Saibo, (2) Alim Amma, (3) Kadiramear Amma, (4) Jainabu, (5) Mohideen Pathumma, (6) Mammadu Mohideen, (7) Savaraumma	do.	0	0	35
186	Do.	Kadeeri Meedin Pichchakuttie	Chena	0	0	35
191	Do.	(1) Peena Chena Segu Mahamadu, (2) Nawanna Muna Segu Mahamadu	do.	0	1	27
193	Bulugahayaya	The heirs of Tennewalauwe Bandaranayake, President, Village Tribunal, Matale South	Garden	0	2	23
197	Do.	Ditto and Pina Chena Sego Mohamadu	do.	0	3	12
204	Ihalakumburepillewa	Adikaram Walauwe Tikiri Banda	Chena	0	1	25
205	Do.	(1) Alutgedara Suramba, (2) ditto Pusamba, (3) ditto Kiribaiyah	do.	0	0	32
206	Pulagawapillewa	Medagedara Kiribaiyah	do.	1	0	5
208	Egodawattahena	Ditto Sobani	do.	0	3	5
211	Kosgahalandehena	Alutgedara Menika	do.	1	0	31
212	Do.	Alutgedara Suramba	do.	4	0	1
213	Kendagahakumburapillewa	Ditto Awra	do.	0	0	30
214	Kosgahalanda	Medagedara Tikiri Panikkiya of Puwakattawela	do.	5	0	33
221	Bulugahayaya	(1) Bandaranayake, President, Village Tribunal, Matale South, (2) Pina Chena Sego Mahamadu	Cleared chena	0	3	16
224	Do.	(1) Mananwatte Dingiri Banda, (2) Mananwatte Bandara Menika Kumarihamy	Bare land	1	2	15
226	Do.	Tikiri Banda, Registrar	do.	0	1	13
228	Do.	(1) Tikiri Kumarihamy, (2) Baby Banda of Hanaswalauwa in Hulangamuwa	Chena	0	1	33
234	Wekumburapillewa	Keppitipola Loku Banda of Matale	do.	3	2	35
235	Makulugaspitiyapillewa	Lenawalawalauwe Punchi Banda of Lenawala	do.	1	3	8
272	Abbeyayahena	Adikaramwalauwe Tikiri Banda, Registrar	Cleared chena	7	3	13
273	Nelumalapitiyapillewa	Kendangamuwewalauwe Madduma Kumarihamy	Chena	0	1	15
241	Godaliyaddepillewa	Adikaramwalauwe Tikiri Banda, Registrar	do.	0	2	5
243	Jambugahamulahena	Pahalagedara Dingira	do.	0	1	6
244	Pahalatumpelepillewa	Malhonda Dewaya	do.	1	1	31
245	Jambugahamulahena	(1) Pahalagedara Siripina, (2) ditto Awra	do.	0	0	28
246	Ihalapillewahena	Pahalagedara Dingira	do.	0	1	3
247	Ebakumburapillewa	Ditto Ukkuwa	do.	0	1	22
248	Weherapillewahena	Alutgedara Menika	do.	0	3	39
249	Ebakumburapillewa	Lenawalawalauwe Punchi Banda	do.	2	0	17
250	Do.	Keppitipola Loku Banda	do.	0	2	11
251	Ebakumburapitiya	Alutgedara Awra	do.	2	0	3
252	Ebakumburepillewa	Arambagedara Banduwa	do.	0	0	20
253	Do.	Medagedara Tissera	do.	0	0	32
259	Kendagollayayawatta	Adikaramwalauwe Tikiri Banda, Registrar	Chena and garden	0	1	10
260	Kendagollayahena	do.	Chena	0	2	19
263	Pahalagedarawatta	Porokaragama Ukku Banda of Porokaragama	do.	0	0	25
264	Erawaliyayawatta	Pahalagedara Sobani	Garden	0	2	7
265	Kendagolla	Kendagamuwe Wijeratne Banda	Chena	0	1	3
274	Wekumburapillewa	Keppitipola Loku Banda of Matale	do.	2	2	28
279	Mukunamalgasayaya	(1) Manawatta Dingiri Banda, (2) Bandaranayake Kumarihamy, both of Mananwatta, (3) Tikiri Kumarihamy of Hanaswalauwa in Hulangamuwa	do.	9	1	35
292	Kanugolla	Thetturala Vel-Vidane of Porokaragama	Cleared chena	2	3	7
299	Abeyyahena	Adikaramwalauwe Tikiri Banda of Alutgema	Chena	1	1	8
301	Erawaliyaya	Medagedara Tissera of Puwakattawela	do.	0	2	11
304	Pitakotuwehena	Alutgedara Menika and Awra, both of Puwakattawela	do.	2	2	16
305	Tennewattahena	(1) Medagedara Kiribaiyah, (2) ditto Tikiri Panikkiya, (3) ditto Tissera, (4) ditto Kalu, all of Puwakattawela	do.	1	1	36

Upset price at Rs. 15 to Rs. 50 per acre. Further information regarding these lands can be obtained from the Land Settlement Officer, and plans of them from the Surveyor-General.

NORTH-WESTERN PROVINCE.

No. 4,907, S. O.—On Friday, January 17, 1919, at 12 noon, the Land Settlement Officer will put up for sale or settlement, at Gokarella, the under-mentioned portion of Crown land, on the terms authorized by Government. An allotment of land situated in the Hatahaye korale of the Hiriyala hatpattu division of the Kurunegala District of the North-Western Province.

Block survey preliminary plan 1,211.—Doluwa.

Lot.	Name of Land.	Name of Claimant.	Description.	Extent. A. R. P.
136D	Delgodahena	Ratnayake Mudiyansele Kiri Menika	Chena	0 3 30

Upset price at Rs. 15 to Rs. 50 per acre. Further information regarding this land can be obtained from the Land Settlement Officer, and plan of it from the Surveyor-General.

Colonial Secretary's Office,
Colombo, December 18, 1918.

R. E. STUBBS,
Colonial Secretary.

LAND ACQUISITION NOTICES.

HAVING been duly directed by the Governor, with the advice of the Executive Council, acting under the provisions of "The Land Acquisition Ordinance of 1876," section 6, to take order for the acquisition of the following lands, required for a public purpose, namely, for the Oil Installation Depot, Kolonnawa, to wit:—

Preliminary plan 16,875. Village—Egoda Kolonnawa.

On January 27, 1919.

Lot.	Name of Land.	Description.	Name of Claimant.	Extent. A. R. P.
1	Millagahawatta <i>alias</i> Delgahawatta	Contains a tiled building and a masonry built well	H. J. de Mel	0 1 32·3
2	Do.	Contains 3 tiled buildings, 1 cadjan roofed building, and part of a building	A. N. Carlina Silva and others	0 0 37·6
3	Old road	Bare land	Crown	0 0 0·3
4	Millagahawatta <i>alias</i> Delgahawatta	Contains 3 cadjan roofed buildings	B. Helena Perera and others	0 0 38·1
5	Old road	Bare land	Crown	0 0 4·5
6	Millagahawatta <i>alias</i> Delgahawatta	do.	B. Helena Perera and others	0 0 7·4
7	Do.	Contains 2 buildings, 1 cadjan roofed and 1 tiled, and part of a tiled building	B. Carolis Perera	0 1 12
8	Millagahawatta	Contains a well and 42 coconut trees	W. Johana Perera and others	0 2 11·5
9	Do.	Contains 3 cadjan roofed buildings and 16 coconut trees	N. D. J. Samaranyaka	0 0 28·2
10	Do.	Contains 6 coconut trees	N. Dona Margaret and N. Don Pedrick	0 0 13
11	Do.	Contains a tiled building	L. D. Isaac Appuhamy	0 0 7·4
12	Do.	Contains part of a cadjan roofed building	N. Don Paulus Appuhami	0 0 8·3
13	Old road	do.	Crown	0 0 0·3
14	Kajugahawatta	Contains part of a tiled masonry building and cadjan roofed building	N. Dona Catherina	0 1 37·9
15	Old road	Contains part of a tiled building	Crown	0 0 8·1
16	Kajugahawatta	Contains 1 tiled building and 2 cadjan roofed buildings	N. D. J. Samaranyaka and another	0 1 31·3
17	Do.	Contains 2 tiled buildings and 1 cadjan roofed building	N. D. Margaret and Baron Appuhami	0 3 7·6
18	Do.	Contains 11 coconut trees	B. James Perera	0 1 38·1
19	Kajugahaowita	Bare land used for vegetable cultivation	B. Johana Perera and others	0 0 25·5
On January 28, 1919.				
20	Kajugahaowita	Bare land used for vegetable cultivation	N. Don Richard	0 0 28·1
21	Do.	do.	N. Dona Carlina	0 0 22·7
22	Old road	Bare land	Crown	0 0 1·5
23	Kajugahaowita	Grass land	N. D. J. Samaranyaka and N. D. Margaret	0 1 12·6
24	Madangahawatta	Contains 2 coconut trees	M. Juwanis Perera	0 0 8·4
25	Do.	Contains 1 coconut tree	W. James de Silva	0 0 27·5
26	Do.	do.	L. Perera and others	0 0 21·8
27	Do.	Contains 2 coconut trees	M. P. Perera	0 0 22·3
28	Do.	do.	M. A. Perera	0 0 22·6
29	Do.	Contains 1 coconut tree	T. D. W. Siriwardena and M. Missi	0 0 22·1
30	Do.	Contains a tiled building and 2 cadjan roofed buildings	S. Sanchi Perera and others	0 1 32·1
31	Delgahawatta	Contains 3 cadjan roofed buildings	R. Agonis Perera and others	0 1 34·1
32	Gorokagahawatta	Contains 2 tiled buildings, 1 cadjan roofed building	A. Don Charles Appuhami	0 1 31·9
33	Do.	Contains 1 tiled building, 1 cadjan roofed building	K. Don Ellis Nona and others	0 0 34·7
34	Do.	Contains 1 cadjan roofed building	K. Don Abraham	0 1 32·4
35	Do.	Contains 1 tiled building, 4 cadjan buildings	B. G. M. William Perera and others	0 2 4·9
36	Andiyahena	Contains 2 tiled buildings, 3 cadjan buildings	J. Luci Hami	0 3 4·5
37	Do.	Contains 1 tiled building, 2 cadjan buildings, and 1 iron roofed building	J. Leno Hami	1 1 17
38	Do.	Contains 1 partly tiled building, 3 cadjan roofed buildings	J. Don Nonohami	0 3 6·2

Lot.	Name of Land.	Description.	Name of Claimant.	Extent.		
				A.	R.	P.
39	Millagahawatta <i>alias</i> Delgahawatta	Bare land	H. J. de Mel	0	0	4.1
40	Do.	Contains 1 tiled and 1 cadjan roofed building..	A. N. Carlina Silva and others	0	1	0.9
<i>On January 29, 1919.</i>						
41	Millagahawatta <i>alias</i> Delgahawatta	Bare land with a tiled building	N. D. Carolis Samaranayaka	0	0	22.1
42	Do.	Bare land	T. D. N. Gabriel Silva	0	1	17.4
43	Delgahawatta	Contains 4 coconut trees	P. Sarnalis Perera and others	0	0	8.2
44	Do.	Contains a well and coconut plants	P. D. Perera	0	0	19.8
45	Do.	Contains a well, a tiled building, &c.	A. D. C. Jayawardena	0	1	8.6
46	Alubogahawatta	Contains 1 tiled building, 1 iron roofed building, &c.	B. J. Perera	0	1	28.8
47	Do.	Contains a tiled building and 2 cadjan buildings	B. Asona Perera	0	0	35.6
48	Pelengahawatta	Contains 2 cadjan roofed buildings, a tiled building	D. A. Happeruma	0	2	1
49	Alubogahawatta	Contains 1 tiled building, 1 cadjan roofed building	K. Don Lewis	0	2	19.5
50	Do.	Grass land	B. G. M. William Perera and others	0	0	37.1
51	Do.	do.	J. Don Agris Appu	0	0	2
52	Bombugahakumbura	Paddy field, marshy	Mr. Peter de Saram	3	0	24.5
53	Kurundugahakumbura	do.	N. D. J. Samaranayaka	0	2	12.2
54	Do.	do.	D. M. Perera and N. D. Margaret	0	1	39
55	Do.	do.	A. A. William Perera	0	1	27.3
56	Do.	do.	B. D. William Perera	0	3	0.3
57	Old road	Contains part of a tiled building	Crown	0	0	4
58	Millagahawatta <i>alias</i> Delgahawatta	Contains 1 tiled building, 1 cadjan building	B. Carolis Perera	0	0	11
59	Old road	Bare land	Crown	0	0	2

I hereby give public notice, as required by section 7, that the Government proposes to take possession of the lands. I further give notice that, on the expiration of 21 days from the publication of this notice, I shall take possession of the lands as provided for in section 12 (2). All persons interested in the aforesaid lands are hereby required to appear personally or by agent before me at this office on the above-mentioned days at 11 A.M. each day, and to state the nature of their respective interests in the lands, and the amount and particulars of their claims to compensation for such interests.

The Kachcheri,
Colombo, December 16, 1918.

J. G. FRASER,
Government Agent.

HAVING been duly directed by the Governor, with the advice of the Executive Council, acting under the provisions of "The Land Acquisition Ordinance of 1876," section 6, to take order for the acquisition of the following lands, required for a public purpose, namely, for opening a public road at Moratuwa from the Digarolla bridge to seashore, to wit:—

Preliminary plan 16,858. Village—Moratuwa.

Lot.	Name of Land.	Description.	Name of Claimant.	Extent.		
				A.	R.	P.
1	Painseawatta	Contains 104 coconut trees and plants and part of a mud hut	L. J. Clovis de Silva	0	3	6.64
4	Land bearing assessment No. 432	Contains 2 coconut trees and part of a mud hut	S. H. Siman Fernando	0	0	6.10
5	Do. No. 411	Contains 6 coconut trees and a mud hut	Heirs of Haramanis Fernando	0	0	5.97
6	Do. No. 412A	Contains 14 coconut plants and a mud hut	H. D. Moisa Fernando	0	0	4.69
7	Do. No. 412	Contains 4 coconut trees, 2 mud huts, and 1 wooden hut	S. H. Issa Fernando	0	0	8.34
8	Do. No. 403	Contains 12 coconut trees and part of a wooden hut	W. F. Fernando	0	0	12.03
9	Do. No. 397	Contains coconut and other trees and 1 masonry house, 1 latrine, 1 bathroom, 1 well, and an open cadjan shed	P. Fernando and the trustees of St. Sebastian Church, Moratuwa	0	1	6.81
10	Do. No. 445	Contains 6 coconut trees	John Perera and Joseph Perera	0	0	9.83
11	Do. No. 448A	Contains 5 coconut trees and part of a wooden hut	W. J. de Mel	0	0	3.87
12	Do. No. 396	Contains 3 coconut trees and a masonry wall	B. T. Mendis	0	0	2.87
13	Do. No. 395	Contains 15 coconut trees	R. S. Perera and Jacob Fernando	0	0	11.81
14	Do. No. 394	Contains 10 coconut trees, a masonry house, and a latrine	W. J. de Mel	0	0	9.40
15	Do. No. 393	Contains 8 coconut trees and a house	W. A. Fernando	0	0	11.06
16	Pairugahawatta	Contains 8 coconut trees	W. J. de Mel	0	0	10.75
17	Do.	Contains 10 coconut trees, 1 latrine, 2 houses, 1 boutique, and 1 mud hut	H. Santiago Fernando	0	0	36.27

I hereby give public notice, as required by section 7, that the Government proposes to take possession of the lands. All persons interested in the aforesaid lands are hereby required to appear personally or by agent before me at this office on January 20, 1919, at 11 A.M., and to state the nature of their respective interests in the lands, and the amount and particulars of their claims to compensation for such interests. The claimants are requested to appear with their title deeds pertaining to the land.

The Kachcheri,
Colombo, December 16, 1918.

J. G. FRASER,
Government Agent.

HAVING been duly directed by the Governor, with the advice of the Executive Council, acting under the provisions of "The Land Acquisition Ordinance of 1876," section 6, to take order for the acquisition of the following lands, required for a public purpose, namely, for widening the road and the dangerous corners at Nagoda junction, to wit:—

Lot.	Name of Land.	Description.	Name of Claimant.	Extent.		
				A.	R.	P.
1	Kosgahawatta	Verandah of tiled building	Hatanadawage PUNCHINONA and others	0	0	0.47
2	Do.	Cadjan house	do.	0	0	2
3	Gorakagahawatta	Paddy field	Mr. Walter FONSEKA	0	0	2.37
4	Gorakagahawattegodakattiya	Garden contains coconut, &c.	do.	0	0	4.87
5	Road and new fillings		do.	0	0	11.87

I hereby give public notice, as required by section 7, that the Government proposes to take possession of the lands. All persons interested in the aforesaid lands are hereby required to appear personally or by agent before me at the Kalutara Kachcheri on January 27, 1919, at 10 A.M., and to state the nature of their respective interests in the lands, and the amount and particulars of their claims to compensation for such interests.

Kalutara Kachcheri,
December 9, 1918.

C. V. BRAYNE,
Assistant Government Agent.

HAVING been duly directed by the Governor, with the advice of the Executive Council, acting under the provisions of "The Land Acquisition Ordinance of 1876," section 6, to take order for the acquisition of the following land, required for a public purpose, namely, for a burial ground at Ramukkana, &c., to wit:—

Lot.	Name of Land.	Description.	Name of Claimant.	Extent.		
				A.	R.	P.
1	Delgahawattimedakattiya	Old coconut garden	Gonuduwege Podihami Perera and R. Bawdarage Pabilishami	0	3	9

I hereby give public notice, as required by section 7, that the Government proposes to take possession of the land. All persons interested in the aforesaid land are hereby required to appear personally or by agent before me at the Kalutara Kachcheri on February 3, 1919, at 10 A.M., and to state the nature of their respective interests in the land, and the amount and particulars of their claims to compensation for such interests.

Kalutara Kachcheri,
December 12, 1918.

C. V. BRAYNE,
Assistant Government Agent.

HAVING been duly directed by the Governor, with the advice of the Executive Council, acting under the provisions of "The Land Acquisition Ordinance of 1876," section 6, to take order for the acquisition of the following land, required for a public purpose, namely, for improving the amenities of the resthouse at Horana, to wit:—

Lot.	Name of Land.	Description.	Name of Claimant.	Extent.		
				A.	R.	P.
1	Bogaswewakumbura	Paddy field	Don E. F. W. Abeyakoon and others (jointly)	0	3	11.1

I hereby give public notice, as required by section 7, that the Government proposes to take possession of the land. All persons interested in the aforesaid land are hereby required to appear personally or by agent before me at the Kalutara Kachcheri on February 10, 1919, at 10 A.M., and to state the nature of their respective interests in the land, and the amount and particulars of their claims to compensation for such interests.

Kalutara Kachcheri,
December 16, 1918.

C. V. BRAYNE,
Assistant Government Agent.

HAVING been duly directed by the Governor, with the advice of the Executive Council, acting under the provisions of "The Land Acquisition Ordinance of 1876," section 6, to take order for the acquisition of the following land, required for a public purpose, namely, for the construction of the Badulla Railway, to wit:—

Lot.	Name of Land.	Description.	Name of Claimant.	Extent, A. R. P.		
				A.	R.	P.
107	Nugahahakandurepatana	Patana	Demodera Tea Co.	0	0	14.75

I hereby give public notice, as required by section 7, that the Government proposes to take possession of the land. All persons interested in the aforesaid land are hereby required to appear personally or by agent before me at Badulla Kachcheri on January 29, 1919, at 1 P.M., and to state the nature of their respective interests in the land, and the amount and particulars of their claims to compensation for such interests.

Badulla Kachcheri,
December 14, 1918.

F. MARSHALL,
for Government Agent.

HAVING been duly directed by the Governor, with the advice of the Executive Council, acting under the provisions of "The Land Acquisition Ordinance of 1876," section 6, to take order for the acquisition of the following land, required for a public purpose, namely, for Mabopitiya Boys' School garden, to wit:—

Lot.	Name of Land.	Description.	Name of Claimant.	Extent.		
				A.	R.	P.
1	Werabendawehena	Garden with coconuts, &c.	Jasin Arachchilage Balahamy	0	0	16.3

I hereby give public notice, as required by section 7, that the Government proposes to take possession of the land. All persons interested in the aforesaid land are hereby required to appear personally or by agent before me at Kegalla Kachcheri on January 20, 1919, at 1.30 P.M., and to state the nature of their respective interests in the land, and the amount and particulars of their claims to compensation for such interests.

Kegalla Kachcheri,
December 14, 1918.

G. F. R. BROWNING,
Assistant Government Agent.