

Ceylon Government Gazette

Published by Authority.

No. 6,989 — FRIDAY, JANUARY 10, 1919.

Part III.—Lands.

Separate paging is given to each Part in order that it may be filed separately.

	PAGE		PAGE		PAGE
Land Settlement Notices :—		Land Sales by the Government Agents :—		Land Sales by the Settlement Officer :—	
Preliminary Notices ..	—	North-Western Province ..	—	Northern Province ..	—
Final Orders ..	7	North-Central Province ..	—	Eastern Province ..	—
Land Sales by the Government Agents :—		Province of Uva ..	14	North-Western Province ..	29
Western Province ..	—	Province of Sabaragamuwa ..	16	North-Central Province ..	29
Central Province ..	—	Land Sales by the Settlement Officer :—		Province of Uva ..	—
Southern Province ..	13	Western Province ..	—	Province of Sabaragamuwa ..	17
Northern Province ..	—	Central Province ..	29	Land Acquisition Notices ..	30
Eastern Province ..	—	Southern Province ..	—	Land Resumption Notices ..	—

FINAL ORDERS.

Order under Section 2 of "The Waste Lands Ordinances of 1897, 1899, 1900, and 1903," declaring Land to be Crown Property.

In the matter of the land commonly called and known as Paragahalanda, situate in the village of Maditiyawala, in Yatigaha pattu of Hapitigam korale, in the Negombo District, of the Western Province, and of "The Waste Lands Ordinances of 1897, 1899, 1900, and 1903."

THE notices required by section 1 of "The Waste Lands Ordinances of 1897, 1899, 1900, and 1903," having been duly published in manner prescribed by that section in respect of the above-named land (*vide* Notice No. 6,934), and no claim having been made to the said land or to any interest therein within the period of three months from the date specified in the said notice, I, William Kenneth Hunter Campbell, Assistant Government Agent, Colombo and Negombo Districts, under and by virtue of the powers vested in me in that behalf by section 2 of the said Ordinances, do hereby on this 3rd day of October, 1918, order and declare that the said land, as more fully described herein below, situate in the village of Maditiyawala, in Yatigaha pattu of Hapitigam korale, in the Negombo District, of the Western Province, and shown as lot 1 in preliminary plan 16,047 and in the annexed diagram, and containing in extent 1 rood and 15 perches, is the property of the Crown.


Description of the Land referred to.

The following lot situated in the village of Maditiyawala, in Yatigaha pattu of Hapitigam korale, in the Negombo District, of the Western Province, as described in the annexed diagram :—

Preliminary plan 16,047.

Lot.	Name of Land.	Extent, A. R. P.
1 ..	Paragahalanda ..	0 1 15

and bounded as follows: on the north by land depicted in title plan 262,079; and on the east, south, and west by Paragahalanda claimed by the Crown.



Surveyor-General's Office,
Colombo, March 25, 1918.

Scale of 4 Chains to an Inch.

G. K. THORNHILL,
for Surveyor-General.

October 3, 1918.

W. K. H. CAMPBELL,
Assistant Government Agent.

**Order under Section 2 of "The Waste Lands Ordinances of 1897, 1899, 1900, and 1903,"
declaring Lands to be Crown Property.**

In the matter of the lands commonly called and known as Galketiya kele and Vilukulakanda *alias* Polpithikanda, situate in the village of Talagama, in Udugaha pattu of Hapitigam korale, in the Negombo District, of the Western Province, and of "The Waste Lands Ordinances of 1897, 1899, 1900, and 1903."

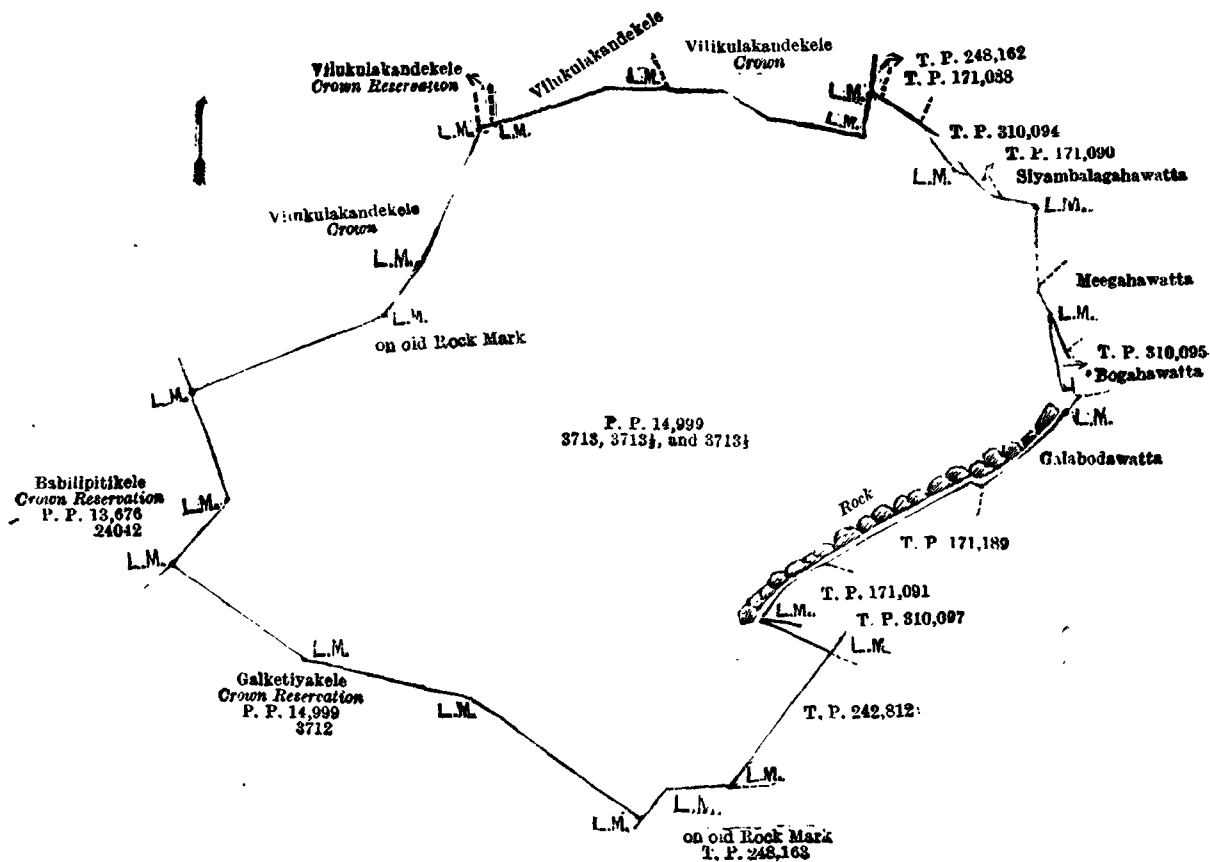
THE notice required by section 1 of "The Waste Lands Ordinances of 1897, 1899, 1900, and 1903," having been duly published in manner proscribed by that section in respect of the above-named lands (*vide* Notice No. 6,945), and no claim having been made to the said lands or to any interest therein within the period of three months from the date specified in the said notice, I, William Kenneth Hunter Campbell, Assistant Government Agent, Colombo and Negombo Districts, under and by virtue of the powers vested in me in that behalf by section 2 of the said Ordinances, do hereby on this 23rd day of October, 1918, order and declare that the said lands, as more fully described herein below, situate in the village of Talagama, in Udugaha pattu of Hapitigam korale, in the Negombo District, of the Western Province, and shown as lots 3713, 3713½, and 3713¾ in preliminary plan 14,999 and in the annexed diagram, and containing in extent 16 acres 3 roods and 17 perches, are the property of the Crown.

Description of the Lands referred to.

The following lots situated in the village of Talagama, in Udugaha pattu of Hapitigam korale, in the Negombo District, of the Western Province, as described in the annexed diagram:—

Lot.	Name of Land.	Preliminary plan 14,999.	Extent, A. R. P.
3713	Galketiya kele	11 3 38
3713½	Do.	4 0 10
3713¾	Vilukulakanda <i>alias</i> Polpithikanda	0 3 9
			16 3 17

and bounded as follows: on the north by Vilukulakandekela, Crown reservation, Vilukulakandekela claimed by M. A. Pieris, Vilukulakandekela claimed by the Crown and lands depicted in title plans 248,162, 171,088, 310,094, and 171,090; on the east by Siyambalagahawatta and Meegahawatta claimed by A. Harmanis Perera, land depicted in title plan 310,095, Bogahawatta claimed by A. Harmanis Perera and others, Galabodawatta claimed by G. Pioris, and lands depicted in title plans 171,189, 171,091, 310,097, 242,812, and 248,163; on the south by Galketiya kele Crown reservation; and on the west by Babilipitikele, Crown reservation, Vilukulakandekela claimed by the Crown.



Surveyor-General's Office,
Colombo, May 10, 1918.

Scale of 4 Chains to an Inch.

C. R. LUNDIE,
for Surveyor-General.

October 23, 1918.

W. K. H. CAMPBELL,
Assistant Government Agent.

**Order under Section 2 of "The Waste Lands Ordinances of 1897, 1899, 1900, and 1903,"
declaring Land to be Crown Property.**

In the matter of the land commonly called and known as Bulanekanda, situate in the village of Kitalawalana, in Udugaha pattu of Hapitigam korale, in the Negombo District, of the Western Province, and of "The Waste Lands Ordinances of 1897, 1899, 1900, and 1903."

THE notice required by section 1 of "The Waste Lands Ordinances of 1897, 1899, 1900, and 1903," having been duly published in manner prescribed by that section in respect of the above-named land (*vide* Notice No. 6,867), and no claim having been made to the said land or to any interest therein within the period of three months from the date specified in the said notice, I, William Kenneth Hunter Campbell, Assistant Government Agent, Colombo and Negombo Districts, under and by virtue of the powers vested in me in that behalf by section 2 of the said Ordinances, do hereby on this 20th day of August, 1918, order and declare that the said land, as more fully described herein below, situate in the village of Kitalawalana, in Udugaha pattu of Hapitigam korale in the Negombo District, of the Western Province, and shown as lot 2 in preliminary plan 16,066 and in the annexed diagram, and containing in extent 2 acres and 14 perches, is the property of the Crown.

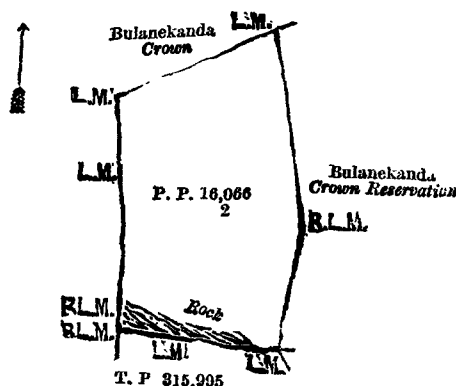
Description of the Land referred to.

The following lot situated in the village of Kitalawalana, in Udugaha pattu of Hapitigam korale, in the Negombo District, of the Western Province, as described in the annexed diagram :—

Preliminary plan 16,066.

Lot.	Name of Land.	Extent, A. R. P.
2	Bulanekanda	2 0 14

and bounded as follows : on the north by Bulanekanda claimed by the Crown ; on the east by Bulanekanda, Crown reservation ; on the south by land depicted in title plan 315,995 ; and on the west by Bulanekanda claimed by the Crown.



Surveyor-General's Office,
Colombo, March 25, 1918.

Scale of 4 Chains to an Inch.

G. K. THORNHILL,
for Surveyor-General.

August 20, 1918.

W. K. H. CAMPBELL,
Assistant Government Agent.

**Order under Section 2 of "The Waste Lands Ordinances of 1897, 1899, 1900, and 1903,"
declaring Lands to be Crown Property.**

In the matter of the lands commonly called or known as Madolwaturana (reservation for footpath), Madolwaturana (reservation for ela and paddy field), Dikhena (reservation for footpath), Dikhena (reservation for paddy field), Dikhena (reservation for cart road), and Dikhena (reservation for road), situate in the village of Baduraliya, in the Maha pattuwa of the Pasdun korale east of the Kalutara District, in the Western Province, and of "The Waste Lands Ordinances of 1897, 1899, 1900, and 1903."

THE notice required by section 1 of "The Waste Lands Ordinances of 1897, 1899, 1900, and 1903," having been duly published in manner prescribed by that section in respect of the above-named lands (*vide* Notice No. 6,947), and no claim having been made to the said lands or to any interest therein within the period of three months from the date specified in the said notice, I, Charles Valentine Brayne, Assistant Government Agent, Kalutara, under and by virtue of the powers vested in me in that behalf by section 2 of the said Ordinances, do hereby on this 28th day of November, 1918, order and declare that the said lands, as more fully described herein below, situate in the village of Baduraliya, in the Maha pattuwa of the Pasdun korale east of the Kalutara District, in the Western Province, and shown as lots 2, 4, 5, 6, 8, 10, 12, 15, 17, 21, 22, 25, and 26 in preliminary plan 16,006 and in the annexed diagrams, and containing in extent 4 acres 2 roods and 37 perches, are the property of the Crown.

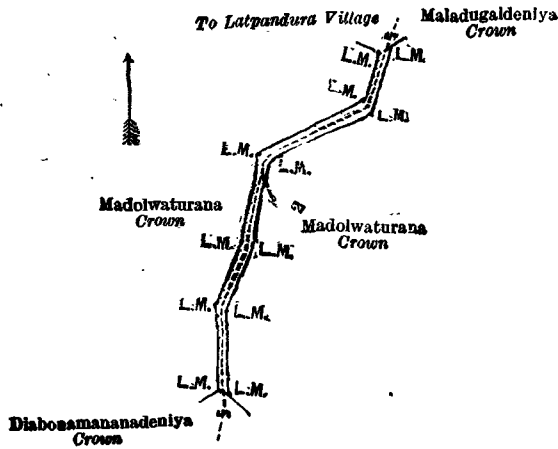
Description of the Lands referred to.

The following lots situated in the village of Baduraliya, in the Maha pattuwa of the Pasdun korale east of the Kalutara District, in the Western Province, as described in the annexed diagrams :—

I.—Preliminary plan 16,006.

Lot.	Name of Land.	Extent, A. R. P.
2	Madolwaturana (reservation for footpath)	0 0 31

and bounded as follows : on the north by Madolwaturana belonging to the Crown, Maladugaldeniya belonging to the Crown ; on the east by Madolwaturana belonging to the Crown ; on the south by Diabonamanadeniya belonging to the Crown ; on the west by Madolwaturana belonging to the Crown.



Scale of 4 Chains to an Inch.

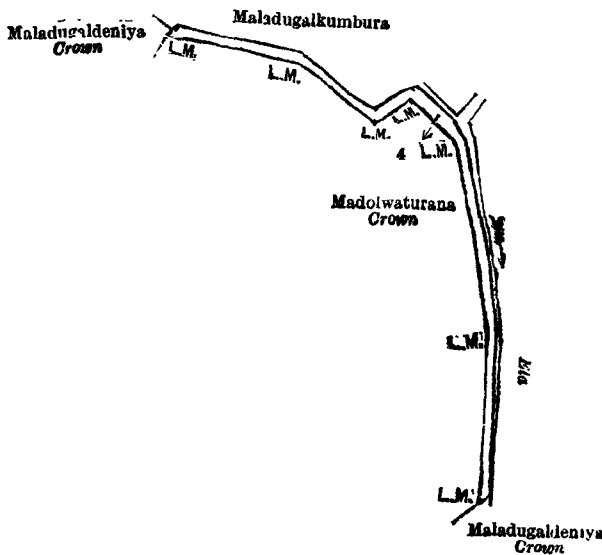
Surveyor-General's Office,
Colombo April 16, 1917.

G. K. THORNHILL,
for Surveyor-General.

II.—Preliminary plan 16,006.

Extent, A. R. P.
0 1 9

Lot. Name of Land. 4 ... Madolwaturana (reservation for ela and paddy field) and bounded as follows : on the north by Maladugalkumbura claimed by Samu Arachchige Don Siyadoris Appuhamy and others ; on the east by an ela ; on the south by Maladugaldeniya belonging to the Crown ; on the west by Madolwaturana belonging to the Crown, Maladugaldeniya belonging to the Crown.



Scale of 4 Chains to an Inch.

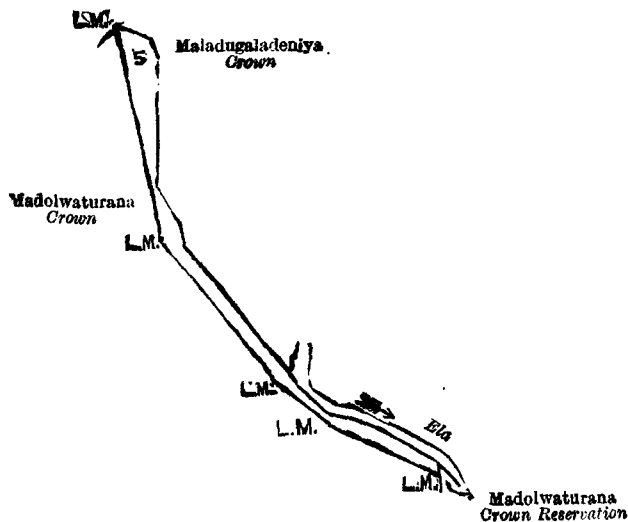
Surveyor-General's Office,
Colombo, April 16, 1917.

G. K. THORNHILL,
for Surveyor-General.

III.—Preliminary plan 16,006.

Extent, A. R. P.
0 1 26

Lot. Name of Land. 5 ... Madolwaturana (reservation for ela and paddy field) and bounded as follows : on the north by Maladugaldeniya belonging to the Crown ; on the east by Maladugaldeniya belonging to the Crown and an ela ; on the south by Madolwaturana (Crown reservation) ; on the west by Madolwaturana belonging to the Crown.



Scale of 4 Chains to an Inch.

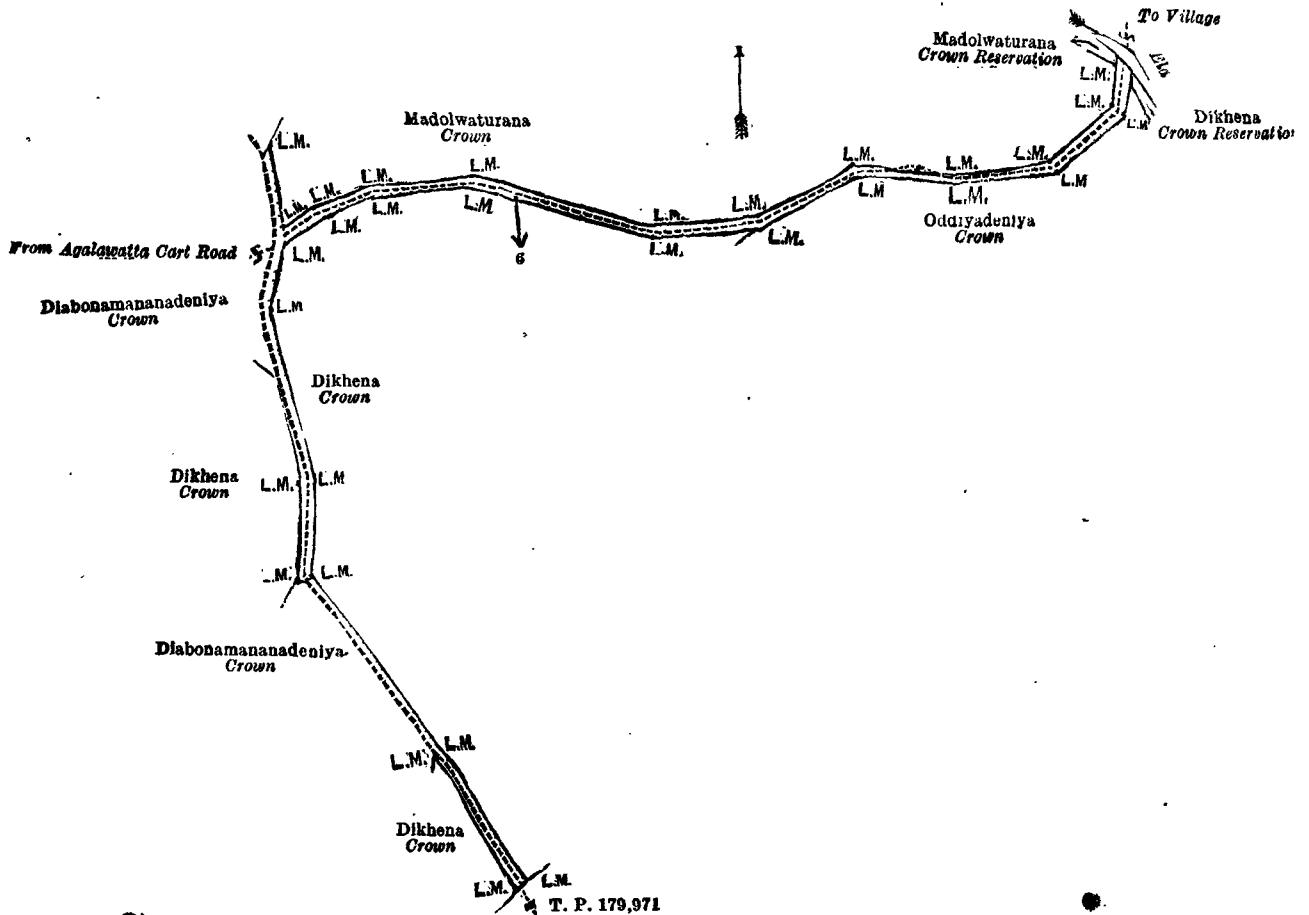
Surveyor-General's Office,
Colombo, April 16, 1917.

G. K. THORNHILL,
for Surveyor-General.

IV.—Preliminary plan 16,006.

Lot.	Name of Land.	Extent, A. R. P.
6	Madolwaturana (reservation for footpath)	0 2 37

and bounded as follows : on the north by Madolwaturana belonging to the Crown and Madolwaturana (Crown reservation) ; on the east by an ela, Dikhena (Crown reservation), Oddiyadeniya belonging to the Crown, Dikhena belonging to the Crown ; on the south by the land depicted in title plan 179,971 ; on the west by Dikhena belonging to the Crown, Diabonamanadeniya belonging to the Crown, Dikhena belonging to the Crown, Diabonamanadeniya belonging to the Crown.



Surveyor-General's Office,
Colombo, April 16, 1917.

Scale of 4 Chains to an Inch.

G. K. THORNHILL,
for Surveyor-General.

V.—Preliminary plan 16,006.

Lot.	Name of Land.	Extent, A. R. P.
8	Dikhena (reservation for footpath)	0 0 6

and bounded as follows : on the north and east by Diabonamanadeniya belonging to the Crown ; on the south by Dikhena belonging to the Crown ; on the west by Diabonamanadeniya belonging to the Crown.



Surveyor-General's Office,
Colombo, April 16, 1917.

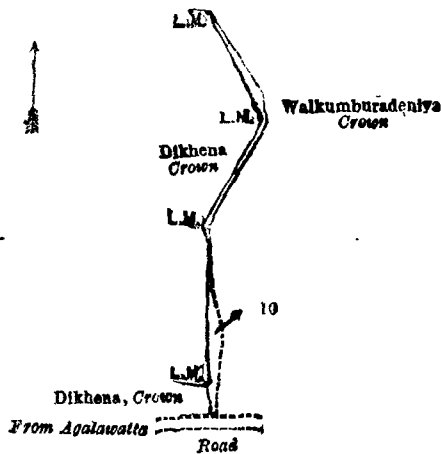
Scale of 4 Chains to an Inch.

G. K. THORNHILL,
for Surveyor-General.

VI.—Preliminary plan 16,006.

Lot.	Name of Land.	Extent, A. R. P.
10	Dikhena (reservation for footpath)	0 0 20

and bounded as follows : on the north by Walkumburewatta claimed by Kalupahanagamaetige Ago Appu ; on the east by Walkumburadeniya belonging to the Crown ; on the south by the cart road from Agalawatta to Baduraliya ; on the west by Dikhena belonging to the Crown.



Surveyor-General's Office,
Colombo, April 16, 1917.

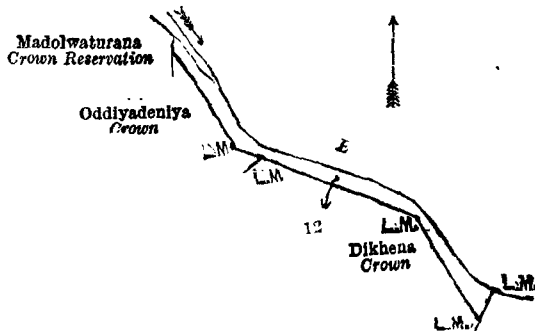
Scale of 4 Chains to an Inch.

G. K. THORNHILL;
for Surveyor-General.

VII.—Preliminary plan 16,006.

Lot.	Name of Land.	Extent, A. R. P.
12	Dikhena (reservation for paddy field)	0 0 39

and bounded as follows : on the north by an ela ; on the east by an ela ; on the south by Walkumburedeniya belonging to the Crown ; on the west by Dikhena belonging to the Crown, Oddiyadeniya belonging to the Crown, Madolwaturana. (Crown reservation).



Surveyor-General's Office,
Colombo, April 16, 1917.

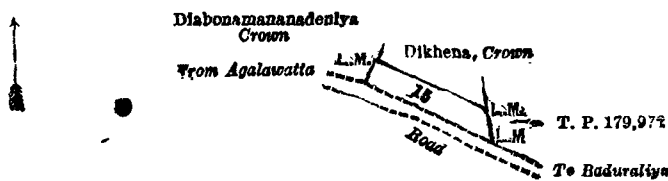
Scale of 4 Chains to an Inch.

G. K. THORNHILL,
for Surveyor-General.

VIII.—Preliminary plan 16,006.

Lot.	Name of Land.	Extent, A. R. P.
15	Dikhena (reservation for cart road)	0 0 21

and bounded as follows : on the north by Dikhena belonging to the Crown ; on the east by the land depicted in title plan 179,972 ; on the south by the cart road from Agalawatta to Baduraliya ; on the west by Diabonamanadeniya belonging to the Crown.



Surveyor-General's Office,
Colombo, April 16, 1917.

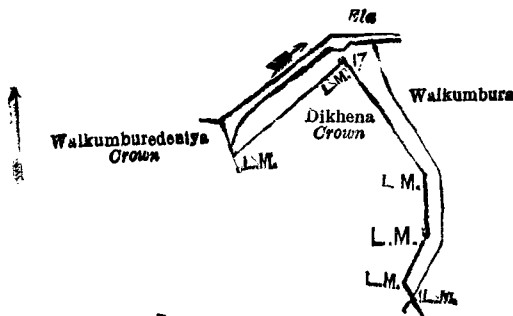
Scale of 4 Chains to an Inch.

G. K. THORNHILL,
for Surveyor-General.

IX.—Preliminary plan 16,006.

Lot.	Name of Land.	Extent, A. R. P.
17	Dikhena (reservation for paddy field)	0 1 7

and bounded as follows : on the north by an ela ; on the east by Walkumbura claimed by Samu Arachchige Don Siyadoris and others ; on the south by Dikhena belonging to the Crown ; on the west by Dikhena belonging to the Crown, Walkumburedeniya belonging to the Crown.



Surveyor-General's Office,
Colombo, April 16, 1917.

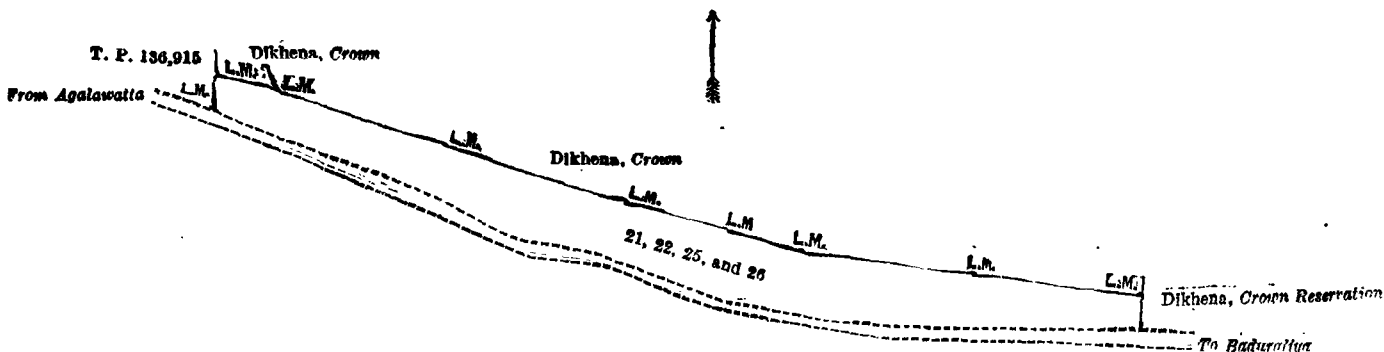
Scale of 4 Chains to an Inch.

G. K. THORNHILL,
for Surveyor-General.

X.—Preliminary plan 16,006.

Lot.	Name of Land.	Extent, A. R. P.	Lot.	Name of Land.	Extent, A. R. P.
21 ..	Dikhena (reservation for road)	.. 0 3 29	26 ..	Dikhena (reservation for road)	.. 0 0 6
22 ..	Do. (do.)	.. 0 0 15			
25 ..	Do. (do.)	.. 1 0 31			
					2 1 1

and bounded as follows : on the north by Dikhena belonging to the Crown ; on the east by Dikhena (Crown reservation) ; on the south by the road from Agalawatta to Baduraliya ; on the west by the land depicted in title plan 136,915.



Surveyor-General's Office,
Colombo, April 16, 1917.

Scale of 4 Chains to an Inch.

G. K. THORNHILL,
for Surveyor-General.

November 28, 1918.

C. V. BRAYNE,
Assistant Government Agent.

LAND SALES IN THE SOUTHERN PROVINCE.

THE Government Agent, Southern Province, Galle, is prepared to receive on or before January 31, 1919, at the Galle Kachcheri, written applications for the lease in perpetuity from April 6, 1919, of the under-mentioned portions of Crown land to be planted with coconuts, rubber, tea, or other produce. No such applications will be entertained unless the applicant gives his full name and address, and until he makes with the Government Agent a deposit of survey fees as noted against each lot. Such deposit will not be returned until the lease of the land has been decided by the Government Agent that it will not be sold.

On Thursday, March 6, 1919, at 1 p.m., at the Galle Kachcheri, the sale of the lease will be put up to auction in accordance with the regulations of Government regarding the lease of Crown lands, but the bidding shall be confined to the original applicant and those other applicants whose applications shall have been made in the manner above specified.

The conditions of lease of the following lots are obtainable on application from the Government Agent, and plans of them from the Surveyor-General.

Sixteen allotments of land situated in the villages noted below in the Bentota-Walallawiti korale of the Galle District, Southern Province.

Preliminary plan 10,796. Situation—Weiheha.

Lot.	Name of Land.	Description.	Extent.	Rent for each	Rent for each	Survey fees	Upset
				of the first 6	of the remain-	per acre or	
			A. R. P.	years per acre.	ing 24 years	part of an	per acre.
				Rs. c.	per acre.	acre.	Rs. c.
1	Olagodapolleuwa	.. Jungle	.. 4 1 21	.. 2 0	.. 7 0	.. 4 0	.. 10 0
2	Olagodadeniya	.. do.	.. 1 1 18
					(Will be leased with lot 1.)		

Preliminary plan 10,885. Situation—Pitigala.

Lot.	Name of Land.	Description.	Extent.	Rent for each		Survey fees per acre or part of an acre.	Upset premium per acre.
				of the first 6 years per acre.	ing 24 years per acre.		
				Rs. c.	Rs. c.	Rs. c.	Rs. c.
1	Beerakanattegoda	Jungle	1 1 17	1 30	4 55	5 0	9 0
2	Do.	Chena	0 0 11	(To be reserved; will not be leased.)			
3	Bodikotuwa	Jungle	1 0 2	2 0	7 0	5 0	11 0
5	Do.	do.	2 0 13	2 0	7 0	4 0	10 0
6	Do.	do.	0 1 10	(Reservation; will not be leased.)			

Preliminary plan 10,918. Situation—Poddiwala.

1	Olagodapollewa	Jungle	2 2 6	1 60	5 60	4 0	9 0
---	----------------	--------	-------	------	------	-----	-----

Preliminary plan 11,014. Situation—Yatagala.

1	Polgaha-ambalamakele	High jungle	2 3 12	2 20	7 70	4 0	11 0
2	Do.	do.	3 0 37	(Will be leased with lot 1.)			
3	Do.	do.	0 0 17	(Reservation; will not be leased.)			

Preliminary plan 10,986. Situation—Walinguruketiya.

1	Kirimetiyaewekele	Jungle	2 0 5	1 40	4 90	4 0	8 50
2	Do.	do.	1 3 5	1 40	4 90	5 0	9 50
3	Do.	do.	1 0 3	1 40	4 90	5 0	9 50
4	Do.	do.	0 2 21	(Reservation; will not be leased.)			
5	Do.	do.	1 3 31	1 40	4 90	5 0	9 50

Preliminary plan 10,925. Situation—Nanatotapalata.

1	Duwebeddekele or Punchiduwa-bedda	Jungle	3 0 10	1 50	5 25	4 0	8 50
3	Do.	do.	2 2 3	(Will be leased with lot 1.)			

Preliminary plan 11,004. Situation—Waturuwelapalata.

1	Kebellakandekele	Jungle	3 0 7	1 60	5 60	4 0	9 0
3	Do.	do.	0 2 0	(Reservation; will not be leased.)			
4	Kitulpitakandekele	do.	7 2 18	2 20	7 70	4 0	11 0
5	Do.	do.	0 0 31	(Reservation; will not be leased.)			
6	Do.	Road	0 2 6	(do. do.)			
7	Kebellakandeudumullekumbura, &c.	Paddy	—	(Land unclaimed by Crown; will not be leased.)			

Colonial Secretary's Office,
Colombo, January 8, 1919.

R. E. STUBBS,
Colonial Secretary.

LAND SALES IN THE PROVINCE OF UVA.

No. 1,317, P. of U.—On Monday, February 24, 1919, at 12 noon, the Government Agent for the Province of Uva will put up for lease, at his office in Badulla Kachcheri, the under-mentioned portion of Crown land, on the terms authorized by Government. An allotment of land situated in the Buttala division of the Badulla District of the Province of Uva.

Preliminary plan 1,902. Village—Okkampitiya in Buttala korale of Buttala division.

Lot.	Name of Land.	Name of Applicant.	Description.	Extent.
				A. R. P.
14	Waneyaya	D. M. Gammandi of Okkampitiya	Chena	3 1 2

Conditions of Lease.

The lease of the lot shall be granted in perpetuity at the upset price of Rs. 20 as premium, subject to a rental of Re. 1 per acre or fraction thereof per annum.

The annual rent for the first six years shall be at the rate of one-third of the full amount.

No building shall be erected without the permission of the Government Agent.

Any building or buildings erected without the permission of the Government Agent or contrary to the conditions shall be the property of the Crown.

Permission shall only be granted for the erection of such buildings which are necessary for the cultivation of native products. The lot shall be used for the cultivation of native products only.

The lessee shall be bound to plant the land to the extent of one-tenth in each of the first five years of the lease and of a further fourth within the next five years. For non-compliance of this condition the whole area of the lease, except the portion actually cultivated, shall become liable to the payment of double rent.

The rent shall be subject to revision at intervals of thirty years.

The rent shall not be increased by more than 50 per cent. of the rent for the previous 30-year period.

The lessee shall not assign the lease or transfer any right or interest, or subject the whole or any portion of the land leased, without the previous consent of the lessor.

Further condition regarding the lease of the above can be obtained from the Government Agent, Province of Uva, and plan from the Surveyor-General.

Colonial Secretary's Office,
Colombo, January 3, 1919.

R. E. STUBBS,
Colonial Secretary.

No. 1,318, P. of U.—On Monday, February 24, 1919, at 12 noon, the Government Agent for the Province of Uva will put up to auction, at his office in Badulla Kachcheri, the under-mentioned portions of Crown land, on the terms authorized by Government. Seventeen allotments of land situated in the Bintenna, Buttala, Udukinda, Wellassa, and Wellawaya divisions of the Badulla District of the Province of Uva.

Preliminary plan 1,909. Village—Welanpela in Bintenna korale of Bintenna division. Claimant—Crown.				Extent.	Upset price
Lot.	Name of Land.	Name of Applicant.	Description.	A. R. P.	per acre, Rs.
1	Talkotapitiya	.. Hidagedera Tissahamy	.. Old abandoned paddy field	4 0 31	25*
2	Do.	.. Hidagedera Wannokku	.. Old abandoned paddy field, contains 1 kolon tree	4 0 19	25*
Preliminary plan 1,902. Village—Okkampitiya in Buttala korale of Buttala division. Claimant—Crown.				Extent.	Upset price
1	Weweaswedduma	.. Rateralalage Tissahamy of Naranwatta	.. Paddy field	0 3 0	30†
6	Panlandeyaya or Walauwewatta	—	.. Chena contains a house and ruins of an old house	0 1 36	20*
7	Panlandeyaya	.. —	.. Low jungle	0 0 25	20*
Preliminary plan 1,881. Village—Kahattewela in Mahapalata korale of Udukinda division. Claimant—Crown.				Extent.	Upset price
3	Amunegodapatana	.. Y. M. Mudiyanse	.. Patana	1 0 23	50*
Final village plan 54. Village—Koskanuwa in Dambawinipalata korale of Udukinda division. Claimant—Crown.				Extent.	Upset price
7F1	Viharagodapatana	.. Sudu Banda of Koskanuwa	.. Patana	0 3 39	40*
Preliminary plan 1,992. Village—Nainnewela in Wegampattu korale of Wellassa division. Claimant—Crown.				Extent.	Upset price
1	Kattandiarawa <i>alias</i> Kattandiyakumbura	Helliwattearawe Alutgedera Ukku Banda	Abandoned paddy field	1 0 1	20*
3	Rambukakumbura	.. Helliwattearawe Alutgedera Appuhamy	do.	0 2 10	20*
Preliminary plan 1,950. Village—Naranwana in Buttala korale of Buttala division. Claimant—Kitulwattegedera Tissahamy.				Extent.	Upset price
1	Kitulgaswatta	.. Kitulwattegedera Tissahamy	Contains a mud house, a temporary hut, plantain, and tapioca	1 0 7	20*
Preliminary plan 1,967. Village—Marangahawela in Kandapalla korale of Wellawaya division. Claimant—Crown.				Extent.	Upset price
1	Diwurendepatana	.. —	.. Patana and jungle	6 1 20	45*
3	Diwurendewatta	.. —	.. Contains tea about 3 months old	0 2 7	200*
Preliminary plan 1,915. Village—Horabora in Bintenna korale of Bintenna division. Claimant—Encroachment by L. B. Redimaliyadda of Uraniya.				Extent.	Upset price
2	Muttetuwakumbura	.. —	.. Paddy field	0 1 2	75‡
3	Lolugahawela	.. —	.. do.	0 0 25	75‡
Preliminary plan 1,919. Village—Pangaragammana in Bintenna korale of Bintenna division. Claimant—Crown.				Extent.	Upset price
1	Galewelahena <i>alias</i> welakanatta	Gale- W. P. Mohammadu	.. Forest	5 0 12	25‡
6	Dambagahakumbura	.. —	.. Paddy field	1 3 37	200‡
7	Dambagahakumbura	.. V. M. Ukku Banda	.. Paddy field	1 2 30	200‡
* Re-advertised.					
† Lot 1 in preliminary plan 1,902 shall be sold subject to a water-rate of Rs. 2 per acre per annum. This amount is liable to revision.					
‡ Lots 2 and 3 in preliminary plan 1,915 and lots 6 and 7 in preliminary plan 1,919 shall be sold subject to a water-rate which may be imposed by Government.					
§ Lot 1 in preliminary plan 1,919 shall be sold on condition that when the land becomes irrigable the purchaser shall pay the water-rate which may be imposed by Government.					
Further information regarding the above lands can be obtained from the Government Agent, Province of Uva, and plans of them from the Surveyor-General.					
Colonial Secretary's Office, Colombo, January 8, 1919.				R. E. STURBS, Colonial Secretary.	
No. 1,319, P. of U.—On Tuesday, February 25, 1919, at 12 noon, the Government Agent for the Province of Uva will put up to auction, at his office in Badulla, the under-mentioned portions of Crown land, on the terms authorized by Government. Eleven allotments of land situated in the Udukinda, Buttala, Wiyaluwa, and Wellawaya divisions of the Badulla District of the Province of Uva.					
Final village plan 30. Village—Perahettiya in Dehiwinipalata korale of Udukinda division. Applicant—M. B. Katugaha of Malitta. Claimant—Crown.				Extent.	Upset price
65B1	Tikkanarawadeniya	.. Deniya and patana	..	1 0 21	40*
Preliminary plan 1,973. Village—Haputalegama in Mahapalata korale of Udukinda division. Applicant—Nil. Claimant—Crown land (encroached upon by Mrs. P. Mendis).				Extent.	Upset price
6	Galbokkawatta Contains tea about 8 years old	0 0 20	500*

Preliminary plan 1,948. Village—Okkampitiya in Buttala korale of Buttala division.
Applicant—Nil. Claimant—Crown land (encroached upon by Talakotuwe Ganeti).

Lot.	Name of Land.	Description.	Extent.		Upset price per acre, Rs.
			A.	R. P.	
3	Annasikotuweyaya Applicant—Doragawawatte Hudu Menika. Claimant—Crown land (encroached upon by Hudu Menika).	Chena contains a mud house ..	0	1 20	20*
4	Doragawawatta .. Applicant—V. P. Cornelis. Claimant—Crown.	Garden contains 9 coconut trees 15 years old, 2 kaju trees, 1 mango tree, 1 buruta tree, plantain bushes, and 2 mud houses	0	2 7	20*
5	Annasikotuweyaya Applicants—M. James Silva and Alutgedera Kiriwante. Claimant—Crown.	Chena contains a few plantain bushes ..	1	0 9	20*
6	Doragawawatta ..	Chena contains 5 buruta trees, murunga trees, jak trees about 3 years old, betel creepers, plantain bushes, and also a mud house	1	0 5	20*

Preliminary plan 1,947. Village—Okkampitiya in Buttala korale of Buttala division.
Applicant—Polwattegedera Ganeti. Claimant—Crown.

1	Panulandeyaya .. Final village plan 88. Village—Udalaegama in Soranatota korale of Wiyaluwa division. Applicant—Nil. Claimant—Crown.	Land suitable for paddy cultivation ..	2	0 16	30*
6AB	Veldaranayayehena .. Preliminary plan 1,928. Village—Ranasinghagama in Kandapalla korale of Wellawaya division. Applicant—Nil. Claimant—Koslada temple (vihare), K. G. S. Wickramasuriya, trustee of temple.	Chena ..	1	1 10	25
1	Deyannekellai (temple land) .. Final village plan 116. Village—Metipimbiya in Mahapalata korale of Udukinda division. Applicant—Dr. G. S. van Rooyen. Claimant—Crown.	Old garden contains jak and kitul 10 to 15 years old ..	1	1 37	60†
69E	Metipimbiyapatana <i>alias</i> Tawalan- mandiyepatana and deniya	Patana with one large tree and deniya containing a masonry well	0	3 16	120
69G	Metipimbiyapatana <i>alias</i> Tawalan- mandiyepatana	Patana with a few scattered trees	1	2 13	120

* Re-advertised for non-payment of the purchase amount.

† Re-advertised.

Further information regarding the sale of the above lots can be obtained from the Government Agent, Province of Uva, and their plans from the Surveyor-General.

Colonial Secretary's Office,
Colombo, January 8, 1919.

R. E. STUBBS,
Colonial Secretary.

LAND SALES IN THE PROVINCE OF SABARAGAMUWA.

No. 996, P. of S.—The Assistant Government Agent, Kegalla, will on Thursday, February 20, 1919, at 1.30 P.M., at his office in the Kegalla Kachcheri, put up for settlement, or will otherwise dispose of, the under-mentioned portions of Crown land, in accordance with the regulations of Government regarding land sales. Four allotments of land situated in the Beligal korale division of the Kegalla District of the Province of Sabaragamuwa.

Lot.	Name of Land.	Name of Claimant.	Description.	Extent.	
				A.	R. P.
1	Pitosboremahahena, Pitosboremoragahamula-hena, and Moragahamulahena	J. P. Kanthyah ..	Rubber, &c., newly planted ..	11	3 15
2	Do. Crown ..	Reservation (not for sale) ..	0	2 4
3	Diganwalehena J. P. Kanthyah ..	Rubber, &c., newly planted ..	6	2 19
4	Do. Crown ..	Reservation (not for sale) ..	0	0 39

Further particulars regarding these lands can be obtained from the Assistant Government Agent, Kegalla, and their plans from the Surveyor-General.

Colonial Secretary's Office,
Colombo, January 8, 1919.

R. E. STUBBS,
Colonial Secretary.

No. 997, P. of S.—The Assistant Government Agent, Kegalla, will on Thursday, February 20, 1919, at 1.30 P.M., at his office in the Kegalla Kachcheri, put up to auction, for sale or settlement, or will otherwise dispose of, the under-mentioned portions of Crown land, in accordance with the regulations of Government regarding land sales. Fourteen allotments of land situated in the Galboda, Kinigoda, and Beligal korale divisions of the Kegalla District of the Province of Sabaragamuwa.

Lot.	Name of Land.	Name of Applicant.	Description.	Extent.		Upset price per acre, Rs.
				A.	R. P.	
1	Goda-aswedduma ..	E. Horatala ..	Abandoned paddy field ..	0	0 16	200
2	Goda-asweddumewatta ..	do. ..	Coconuts 12 years old ..	0	0 12	40*
3	Keliyaddeniyagawamukalana ..	do. ..	Forest ..	0	1 35	30
4	Do. ..	do. ..	do. ..	0	0 4	30
5	Goda-aswedduma ..	Encroachment by R. Sirimala ..	Abandoned paddy field ..	0	0 11	200
1	Biddesear estate ..	— ..	Rubber, &c., 10 months old ..	0	0 17	100*
2	Do. ..	— ..	do. ..	0	0 30	100*
3	Do. ..	— ..	do. ..	0	3 7	100*

Lot.	Name of Land.	Name of Applicant.	Description.	Extent.		Upset price per acre, Rs.
				A.	R. P.	
1	Arambepeelamulahena	Encroachment, by Kirihapuwa and others	Chena	0	3 24	30
Preliminary plan 2,701. Village—Naranbedda.						
1	Nagollemukalana	—	High forest	0	0 29	—†
2	Do.	K. A. Fernando	do.	0	1 28	40
Preliminary plan 2,767. Village—Madeiyawa.						
1	Morawillehena	—	Forest	0	3 9	—†
2	Do.	M. H. A. Abeyaratne	do.	0	2 16	40
Preliminary plan 2,769. Village—Yatimahana.						
1	Diganahenemukalana	A. Siriwardana and another	Low jungle	4	3 10	50‡
Preliminary plan 2,565. Village—Nawandala.						

* For settlement.

† Reservation (not for sale).

‡ Re-advertised.

Further particulars regarding these lands can be obtained from the Assistant Government Agent, Kegalla, and their plans from the Surveyor-General.

Colonial Secretary's Office,
Colombo, January 8, 1919.

R. E. STUBBS,
Colonial Secretary.

LAND SALES BY THE SETTLEMENT OFFICER.

PROVINCE OF SABARAGAMUWA.

No. 4,908, S. O.—On Friday, February 14, 1919, at 12 noon, the Land Settlement Officer will put up for sale or settlement, at Rambukkana Resthouse, the under-mentioned portions of Crown land, on the terms authorized by Government. Eight allotments of land situated in the Kinigoda korale division of the Kegalla District of the Province of Sabaragamuwa.

Lot.	Name of Land.	Name of Claimant or Applicant.	Description.	Extent.	
				A.	R. P.
Block survey preliminary plan 163.—Kansalgamuwa.					
23	Dematagollawatta	Sabapathir Eliyatambi	Garden	0	1 27
66½	Helehenewatta	(1) Pattagamaralalage Kiri Banda, (2) ditto Appuhami, (3) ditto Puchi Menika, (4) Senanayaka Kumarapati Arachchige Aron Sinno Appuhamy	do.	1	1 12
78	Dematagollehena	(1) Pattagamaralalage Puchi Menika, (2) ditto Mudiyanse, (3) ditto Appuhamy, (4) ditto Kiri Banda	Chena	0	2 34
83	Liyanagahamulahena	Wengapuli Arachchige Mendiris Appu	High chena	1	1 1
91	Kandekumburepillawa	Ataudaralalage Hethuhamy	Chena	0	1 3
100	Kurempolagehena	(1) Wijetun Mudiyanse Mudalihamy, (2) ditto Puchi Menika	do.	2	3 5
20	Batalahena	Cader Tambi Mohammadu Ismail	do.	1	0 31
21	Pansalawatta	do.	Garden	0	3 39

Upset price at Rs. 15 to Rs. 75 per acre. Further information regarding these lands can be obtained from the Land Settlement Officer, and plans of them from the Surveyor-General.

Colonial Secretary's Office,
Colombo, January 3, 1919.

R. E. STUBBS,
Colonial Secretary.

No. 4,909, S. O.—On Monday, February 17, 1919, and on the following three days, at 8 A.M., the Land Settlement Officer will put up for sale or settlement, at Hewadiwela, the under-mentioned portions of Crown land, on the terms authorized by Government. Forty-four allotments of land situated in the Kinigoda korale division of the Kegalla District of the Province of Sabaragamuwa.

Lot.	Name of Land.	Name of Claimant.	Description.	Extent.	
				A.	R. P.
Block survey preliminary plan 127.—Hewadiwela.					
37	Deniyehena	(1) Horatalpedige Ruben, (2) ditto Davith, (3) ditto Happu	Chena	0	2 36
103	Niyadagalagawahena	(1) Sinhalage Ruina, (2) ditto Solomon	do.	1	1 11
115	Paranagederawatta	(1) Horatalpedige Davith, (2) ditto Ruben, (3) ditto Hapu	Garden	1	2 2
136½	Baravadeniyewatta	(1) Sinhala Pedige Isak, (2) ditto Pincha	do.	2	3 7
381	Achirigehena	(1) Horatal Pedige Davith, (2) ditto Ruben, (3) ditto Happie, (4) ditto Seti	Chena	1	3 30
598	Murutagahamadewatta	Edirisinge Gabriel and others	Garden	3	2 27
619	Ihalawattehena	Perumbada Pedige Salaman and others	Chena	1	0 13
624	Ihalawatta, Tennahena, or Balawihena	(1) Perumbada Pedige Bastian, (2) ditto Johan, (3) ditto Paul, (4) ditto Sasira, (5) ditto Isak, (6) ditto Tidia	Garden	0	2 10
633	Malalawatta	Perumbadage Selestina	do.	2	1 9
638	Malalawattahena	(1) Perumbadage Isakiel, (2) ditto Selestina, (3) ditto Salatial, (4) ditto Horatella	Chena	0	3 14
639	Malalawatta	Perumbadage Titus, Catechist	Garden	1	1 15
648	Malalawattamadapolahena	do.	Coconut chena	1	0 26
653	Hunugalagawahena alias Tennehena	Weligamuwe Arachchi	Chena	1	0 16
654	Hunugalagawahena	(1) Panikkiyalage Suremba, (2) ditto Nandira, (3) ditto Puchi Kiri, (4) Perumbadapedige Yovel	do.	1	2 9

Lot.	Name of Land.	Name of Claimant.	Description.	Extent.		
				A.	R.	P.
660	Otuhenamukalana	Crown	Forest	0	1	11
661	Bogahamulahena	(1) Perumbadapedige Salatial, (2) Isakiel, (3) Panikial Nandina, (4) Perumbada Pedige Yovel, (5) ditto Johan	Chena	0	3	8
662	Gorakagahamulahena	(1) Panikkialage Suremba, (2) ditto Nandira, (3) ditto Punchi Kiri, (4) Perumbadapedige Yovel	do.	0	2	26
669	Beligahamulawatta	(1) Perumbadapedige Ezakial, (2) ditto Salatial, (3) ditto Yovel, (4) ditto Yohan, (5) ditto Isakial	do.	0	2	13
85A	Kitulhena	Etugalpedige Moluwa, disputed by Mr. J. Ensor Harris	do.	0	1	22
99G	Talahenawatta	(1) Huratalpedige Davith, (2) ditto Happie, (3) ditto Ruben	Garden	2	0	18
99I	Moragahamulahena	Huratalpedige Davith	Chena	1	2	35
99M	Hulankadahenawatta	Mr. J. Ensor Harris	Garden	0	1	27
	<i>alias</i> Gonnagahamulawatta					
100	Werellehena, Maragahamulahena	Huratalpedige Davith	Chena	2	2	22
100A	Werelleambagahamulahena	Huratalpedige Davith, disputed by Mr. J. Ensor Harris	do.	1	0	10
126½	Hulankadahenawatta	Mr. J. Ensor Harris	Garden	1	3	13
	<i>alias</i> Rukattanagahamula					
130A	Jamanarangahamulahena	(1) Sinhalage Salatial, (2) ditto Solomon	Chena	0	1	20
236A	Tennehena	(1) Yodapedige Charles, (2) Mutuwa	do.	0	1	11
301	Bulugahamulahena	Yodapedige Charles	do.	2	3	13
407	Galbokkehena	(1) Akurampedige Bandiya, (2) ditto Isak, (3) Edirispedige Ruina	Garden	1	2	36
407A	Kongahamulawatta	Akurampedige Bandiya and others	do.	0	1	11
543A	Delpathtulepillewa <i>alias</i> Jahodiyakotuwehena	(1) Menikpedige Peruma, (2) Horatala, (3) Edirispedige Davith	Chena	0	1	28
612	Niyandagalawatta	Perumbadapedige Solomon	Garden	0	3	32
612A	Do.	Perumbadapedige Bastian	do.	0	3	9
612B	Do.	Perumbadapedige Solomon, disputed by Sinhalapedige Salatial	do.	0	1	16
627	Dehigahamulatennehena	Edirispedige Davith	do.	3	3	1
627A	Amuwattēhena	Perumbadapedige Yohan	Chena	0	1	18
627E	Dehigahamulatennehena	Dawulkarage Kiri Punoha	do.	2	0	7
634	Malalawatta	(1) Perumbadapedige Solomon, (2) ditto Samuel, (3) ditto Siman, (4) ditto Selestina	Garden	2	2	35
634A	Kahatagahamulawatta	Perumbadapedige Benjamin	do.	0	1	17
643D	Hedalgawahena and Rillanegollehena	Herat Mudiyansele Mudalihamy	Chena	1	2	1
643H	Heenkendalindagawahena	(1) Perumbadapedige Tikka, (2) Solomon, (3) Peter, (4) Bastian, (5) Edirisinghe Gabriel	do.	0	3	32
652	Tennehenawatta	Perumbadapedige Titus	Garden	1	0	30
652A	Medapolehenawatta	Perumbadapedige Solomon	do.	1	0	19
664A	Kalagahamulahena	Imia Achchilage <i>alias</i> Nawaratna Mudiyansele Kiri Banda	Chena	0	1	17

Upset price at Rs. 15 to Rs. 75 per acre. Further information regarding these lands can be obtained from the Land Settlement Officer, and plans of them from the Surveyor-General.

Colonial Secretary's Office,
Colombo, January 3, 1919.

R. E. STUBBS,
Colonial Secretary.

No. 4,910, S. O.—On Friday, February 21, 1919, at 12 noon, the Land Settlement Officer will put up for sale or settlement, at Dambulla, the under-mentioned portions of Crown land, on the terms authorized by Government. Seven allotments of land situated in the Kinigoda korale division of the Kegalla District of the Province of Sabaragamuwa.

Block survey preliminary plan 148.—Wetenna.

Lot.	Name of Land.	Name of Claimant or Applicant.	Description.	Extent.		
				A.	R.	P.
7	Muruthehena	(1) Rajapaksa Mudiyansele Mudalihamy, (2) Jalatgedera Bandirala, (3) ditto Kiri Banda, (4) ditto Appuhamy, (5) ditto Tikiri Banda, (6) ditto Mudalihamy	Chena	2	1	33
31	Nagollehena and Galpullehena	(1) Vidanelage Kiri Banda, (2) ditto Dingiri Banda, (3) ditto Appuhami, (4) ditto Ukku Banda	do.	5	2	34
19	Kotaweherahena	(1) Vidanelage Punchirala, (2) ditto Pinchiappuhamy, (3) Rajapaksa Mudiyansele Menikhamy, (4) Vidanelage Dingiri Banda, (5) ditto Kiri Banda, (6) Nekatralalage Mudalihamy, (7) ditto Appuhamy, (8) Vidanelage Kiri Banda	do.	1	0	7
20	Galagawahena	(1) Vidanelage Bandirala, (2) ditto Punchirala, (3) ditto Menikrala	do.	1	3	16
22	Do.	Vidanelage Punchirala, Vel-Vidane, as trustee of the Dambulla pansala	do.	0	3	17
23	Embillagollehena	(1) Vidanelage Punchirala, Vel-Vidane, (2) ditto Bandirala, (3) ditto Menikrala, (4) ditto Kiri Banda, (5) ditto Dingiri Banda, (6) ditto Appuhamy, (7) ditto Ukku Banda	do.	0	1	19
32	Naipenegalagawahena	(1) Vidanelage Punchirala, (2) ditto Punchi Appuhamy, (3) ditto Kiri Banda, (4) ditto Dingiri Banda, (5) ditto Kiri Banda of Kotawella, (6) Nekatralalage Mudalihamy, (7) ditto Appuhamy	do.	2	2	35

Upset price at Rs. 15 to Rs. 75 per acre. Further information regarding these lands can be obtained from the Land Settlement Officer, and plans of them from the Surveyor-General.

Colonial Secretary's Office,
Colombo, January 3, 1919.

R. E. STUBBS,
Colonial Secretary.

No. 4,911, S. O.—On Friday, February 14, 1919, at 12 noon, the Land Settlement Officer will put up for sale or settlement, at Rambukkana, the under-mentioned portions of Crown land, on the terms authorized by Government. Two allotments of land situated in the Kinigoda korale division of the Kegalla District of the Province of Sabaragamuwa.

Block survey preliminary plan 104.—Hinabowa.

Lot.	Name of Land.	Name of Claimant or Applicant.	Description.	Extent.	
				A. R. P.	
1	Bambarahenawatta ...	Herat Mudiyanselega Dingiri Banda ..	Garden ..	1	3 33
2B	Moragollehena ..	do. ..	Chena ..	1	0 22

Upset price at Rs. 15 to Rs. 75 per acre. Further information regarding these lands can be obtained from the Land Settlement Officer, and plans of them from the Surveyor-General.

Colonial Secretary's Office,
Colombo, January 3, 1919.

R. E. STUBBS,
Colonial Secretary.

No. 4,912, S. O.—On Monday, February 17, 1919, and on the following three days, at 8 A.M., the Land Settlement Officer will put up for sale or settlement, at Hewadiwela, the under-mentioned portions of Crown land, on the terms authorized by Government. One hundred and seventy-two allotments of land situated in the Kinigoda korale division of the Kegalla District of the Province of Sabaragamuwa.

Block survey preliminary plan 127.—Hewadiwela.

Lot.	Name of Land.	Name of Claimant or Applicant.	Description.	Extent.	
				A. R. P.	
2	Malaganehinnehena ..	Menikpedige Peruma ..	Garden ..	1	1 25
4	Bulugollewatta ..	do. ..	do. ..	2	3 15
11½	Leeniyagollewatta ..	do. ..	do. ..	0	1 9
12	Leeniyagollehena, Malaganehinnehena ..	do. ..	Chena ..	1	3 32
11½	Leeniyagollehena ..	do. ..	do. ..	1	1 5
13	Ambagahamulahena ..	(1) Etugalpedige Salatiel, (2) ditto Elandi, (3) ditto Mohata, (4) ditto Pincha, (5) ditto Davit ..	do. ..	1	0 32
14	Do. ..	(1) Etugalpedige Moluwa, ex-Duraya, (2) ditto Mohata, (3) ditto Pincha ..	do. ..	1	1 32
18	Galbodawatta ..	(1) Perumbadage Yovel, (2) Akurempedige Peruma ..	Garden ..	0	2 5
19	Do. ..	Akurempedige Peruma ..	do. ..	0	1 28
20	Kabaragalehenewatta ..	Sinhalapedige Rinna ..	do. ..	4	2 0
21½	Mekaralyayehena ..	Edirisinpedige Petrus ..	Chena ..	0	0 20
23	Mekaralyayewatta ..	do. ..	Garden ..	2	0 15
26	Deniyepillewa ..	Perumal Muppan Arumugam ..	do. ..	0	1 30
32	Do. ..	do. ..	do. ..	0	1 11
28	Galbodawatta <i>alias</i> Moragahamulawatta ..	Menikpedige Pini ..	do. ..	2	0 19
29	Indigahamulahena ..	Sinhalapedige Charles ..	Chena ..	2	1 22
30	Konruppehena ..	Horatalpedige Daniel Veda ..	do. ..	4	0 35
33	Deniyepillewa ..	Perumal Muppan Arumugam ..	do. ..	0	0 19
35	Yakdodangahamuladeniyehena ..	Etugalpedige Elandi ..	do. ..	0	1 24
41	Mirishenewatta ..	(1) Menikpedige Wattuwa, (2) Horatalpedige Wattuwa, (3) ditto William, (4) ditto Hapi, (5) ditto Seti, (6) ditto Nandi ..	Garden ..	3	2 15
42	Konruppehena ..	Sinhalapedige John ..	Chena ..	2	1 12
43	Mekaralyayewatta ..	Menikpedige Peruma ..	Garden ..	4	0 38
45	Deniyewatta ..	Etugalpedige Moluwa Duraya ..	do. ..	1	1 26
48	Mekaralyaya ..	(1) Ditto, (2) Etugalpedige Menike ..	Chena ..	0	3 14
69	Ratmalagollewatta ..	(1) Menikpedige Pini, (2) ditto Wattuwa ..	Garden ..	1	1 38
70	Mirishenewatta ..	Akurampedige Tikka ..	do. ..	1	1 34
71	Imbulagwahena ..	Menikpedige Pini ..	Chena ..	3	0 24
74	Kitulhena <i>alias</i> Mirishena ..	Menikpedige Mohata ..	do. ..	1	2 21
90½	Gedarawattehena, Rukattanagahahena ..	Menikpedige Peruma ..	do. ..	0	2 28
91	Kitulehena ..	Sinhalapedige Lydia ..	do. ..	0	3 39
94	Dematagollehena ..	Akurampedige Tikka ..	Garden ..	1	0 8
101	Kalukohomulleowita ..	(1) Akurampedige Reuben, (2) Horatalpedige Reuben, (3) ditto Benjamin, (4) ditto Isak ..	Owita ..	1	0 13
102	Aliyawetunatennehena ..	Menikpedige Peruma ..	Chena ..	1	3 13
102½	Do. ..	do. ..	do. ..	0	1 8
104	Kohelwatta ..	(1) Akurampedige Tikka, (2) Etugalpedige Kiri Duraya, (3) ditto Mutuwa, (4) ditto Menika ..	do. ..	1	0 0
108	Batalahena ..	Menikpedige Kiri Duraya ..	do. ..	3	0 2
109	Aliyawetunatennehena ..	Menikpedige Wattuwa ..	do. ..	1	1 4
116	Verellawatta ..	Horatalpedige Davit, Vel-Duraya ..	Garden ..	1	3 20
127	Egodawatta ..	Horatalpedige Sundara ..	Chena ..	0	1 21
129	Aluambagahamulahena ..	Sinhalapedige Pincha, ex-Vidane Duraya ..	Garden ..	2	2 25
131	Egodahawattejamarangahamulahena ..	Sinhalapedige Yakob ..	Chena ..	0	1 32
171	Lindagawawatta ..	Mutunayapedige Solomon ..	Garden ..	2	2 33
190	Do. ..	do. ..	do. ..	1	3 30
188	Gira-ambawatta ..	(1) Rantirampedige Davit, (2) ditto Wattuwa ..	do. ..	1	0 24
191	Moragollehena, Amukanattowala ..	Sinhalapedige Horatala ..	do. ..	2	0 12
211	Rukattanagahamulahena ..	(1) Menikpedige Silindi, (2) Nissangage Kiri Menika ..	Chena ..	0	2 39
212	Nitulmadghena ..	(1) Perumbadapedige Yohan, (2) ditto Bastian ..	do. ..	1	0 21
189D	Do. ..	do. ..	do. ..	2	2 26
227	Ihalagederawatta ..	Sinhalapedige Horatala ..	Garden ..	0	3 1
237	Agunawillakatagahamullahena ..	(1) Mutunayakapedige Utku, (2) ditto Kiri Duraya, (3) ditto Peruma, (4) ditto Aruma, (5) ditto Mohata ..	Chena ..	3	0 26
246	Thelambugahamulawatta ..	(1) Mutunayakapedige Samadari, (2) ditto Joseph ..	Garden ..	1	0 10

Lot.	Name of Land.	Name of Claimant or Applicant.	Description.	Extent.	
				A. R.	F.
247	Kudagaleambagahamulawatta	Sinhalapedige Horatala	Garden ..	0	3 28
260	Kekulandenyehena ..	(1) Rajapaksapedige Sasira, (2) ditto Samuel ..	Chena ..	3	3 4
269	Iriyagahamulawatta ..	Mutunayakage George	Garden ..	0	1 37
271	Perumbadadeniyewatta	Edirisinpedige Petrus	Chena ..	2	3 12
344	Minneruwedurayagewattehena	do.	do. ..	1	0 14
306	Minneruwedurayagewattedeniya <i>alias</i> Perumbodadeniya	do.	Deniya ..	0	1 31
288	Paranagederawatta ..	Mutunayakapedige Abadda Duraya ..	Garden ..	1	1 30
291	Hewapediasweddumewowita	Marasinpedige Carlina	Owita ..	0	2 0
295	Imbulgahawilahena ..	(1) Edirisinpedige Davit, (2) Perumbadapedige James, (3) Etugalpedige Esandi	Chena ..	0	3 3
322	Wagollehena ..	(1) Perumbadapedige Salatiel, (2) ditto Simon, (3) ditto Lydia ..	do. ..	1	0 21
347	Udahawattehena ..	(1) Perumbadapedige Charles, (2) ditto John, (3) ditto Davit, (4) ditto Bandiya	do. ..	0	2 8
350	Kandewatta ..	(1) Perumbadapedige Salatiel, (2) Yodapedige Horatala, (3) Akurampedige Horatala, (4) ditto Aruma	Arecanuts	0	1 8
351	Nugagahamulahena ..	(1) Perumbadapedige Salatiel, (2) Yodapedige Horatala, (3) Akurampedige Samuel, (4) ditto Horatala	Chena ..	2	0 4
352	Do. ..	do.	do. ..	0	0 25
358	Katarehena <i>alias</i> Galewatta	(1) Marasinge Josep, (2) ditto Davit, (3) ditto Samuel, (4) ditto Petrus, (5) ditto Bastian, (6) ditto Mohata, (7) ditto Reuben, (8) ditto Daniel	Garden ..	1	1 36
366	Wallelipitiyehena ..	(1) Edirisinpedige Davit, (2) ditto Silindi ..	Chena ..	3	1 15
390	Kalahugahakandahena	(1) Perumbadapedige George, (2) ditto Davit, (3) Rajapaksapedige Karlina, (4) ditto John	do. ..	2	3 23
409	Pillaudawatta ..	Akurampedige Samel	do. ..	0	1 18
425	Ditto and Bakinigahamulawatta	do.	Garden ..	0	2 37
411	Nugagahamulahena ..	(1) Akurampedige Pina, (2) ditto Poola, (3) ditto Aruma, (4) ditto Hapu	Chena ..	1	0 19
414	Kebellamburupitiya ..	Sinhalapedige Mutuwa, Vidane Duraya ..	Garden ..	5	1 8
377	Kebellamburupitiyewatta	do.	do. ..	0	3 8
426	Nugagahamulahena ..	(1) Akurampedige Pina, (2) ditto Poola, (3) ditto Aruma, (4) ditto Hapu	do. ..	1	0 39
427	Do. ..	do.	do. ..	0	1 4
437	Bulugahamulahena ..	(1) Akurampedige Pina, (2) ditto Peruma ..	do. ..	0	1 0
426A	Do. ..	do.	do. ..	0	1 9
443	Rathukosgahamulahena	(1) Yodapedige Horatala, (2) ditto Charles ..	Chena ..	2	3 13
445½	Wagollehena <i>alias</i> Galbokkehena	(1) Akurampedige Samel, teacher, (2) Edirisinge Alfred	do. ..	1	1 22
478A	Do. ..	do.	do. ..	0	0 21
449	Bulugahamulahena ..	(1) Akurampedige Pina, (2) ditto Aruma, (3) ditto Hapu	Garden ..	0	1 19
450	Do. ..	do.	do. ..	0	1 3
453	Katupandurehena ..	Akurampedige Wattuwa <i>alias</i> Daniel ..	do. ..	1	3 4
455	Bulugahamulahena ..	(1) Akurampedige Abadda, (2) ditto Pincha ..	Chena ..	0	2 32
454A	Do. ..	do.	do. ..	0	1 34
468	Ikkawehena ..	(1) Akurampedige Seti, (2) ditto Ukku, (3) Hatarasinpedige Isak	do. ..	0	2 21
485	Do. ..	do.	do. ..	1	1 6
486	Do. ..	do.	Garden ..	0	0 12
477	Bakinigahamulahena ..	(1) Marasinge Davit, (2) ditto Samuel, (3) ditto Petrus, (4) ditto Bastian, (5) ditto Mohata, (6) ditto Reuben, (7) ditto Daniel	Plantains	1	0 32
462B	Bakinigollehena ..	do.	Chena ..	0	1 13
504	Millaghamulapillewa <i>alias</i> Delgahamulapillewa	(1) Perumbadapedige Siman, (2) Sinhalapedige Esandi	Plantains	0	2 35
506	Galgodewattehena ..	(1) Perumbadapedige Menika, (2) ditto Bastian ..	Chena ..	0	1 10
515	Alutwattehena, Talgahahena	(1) Edirisinge Michel, (2) ditto Stephen ..	do. ..	1	2 2
524	Alutwatta <i>alias</i> Talgahahena	do.	Garden ..	1	0 25
521½	Galbokkehena ..	(1) Marasinge Joseph, (2) Yodage Charles, (3) ditto Horatala, (4) Perumbadage Solomon, (5) Rankotpedige Tenna	Chena ..	0	1 17
521	Do. ..	do.	do. ..	0	3 35
538	Lindagawapillewa ..	(1) Perumbadapedige James, (2) ditto Dina, (3) ditto Ezekiel, (4) ditto Peter, (5) ditto Solomon	Chena ..	0	2 23
646	Hakuruliyaddehena ..	(1) Perumbadapedige Salatiel, (2) ditto Simon, (3) ditto Victor, (4) ditto Lily	Garden ..	1	0 9
651	Hakuruliyaddewewehena	do.	Chena ..	0	3 2
651½	Hakuruliyaddewewehenewatta	do.	Garden ..	0	1 31
658	Pinhena ..	Wetenne Vidanelage Punchirala, Vel-Vidane of Wetenna ..	Chena ..	0	3 0
39	Deniyewatta, Deniyepillewa	(1) Akurampedige Wattuwa, (2) ditto Mutuwa, (3) ditto Kudaya	Garden ..	0	2 1
56	Tennehena ..	(1) Perumbadapedige Yowel, (2) Akurampedige Kiri Saduwa ..	Chena ..	1	0 30
64	Medipillewewatta ..	Peruma Muppan Arumogam ..	Garden ..	1	0 33
64B	Medipillewehena ..	Menikpedige Peruma	Chena ..	0	1 29

Lot.	Name of Land.	Name of Claimant or Applicant.	Description.	Extent.		
				A.	R.	P.
64c	Medipillewehena	(1) Etugalpedige Moluwa Duraya, (2) ditto Pincha, (3) ditto Mohota, (4) ditto Davita	Chena	0	1	33
85	Kitulhena	(1) Etugalpedige Kiri Duraya, (2) ditto Mutuwa, (3) ditto Pallegedera Menika, (4) ditto Udahagedera Moluwa Duraya	do.	6	0	10
99k	Barawadeniyewatta	(1) Sinhalapedige Isak, (2) ditto Pincha	do.	0	2	11
110	Aluambagahamulahena	(1) Horatalpedige Reuben, (2) ditto Benjamin, (3) ditto Isak	Chena	2	3	37
110A	Niyadagalagedarahena <i>alias</i> Hapugahamulahena	Horatalpedige Mutuwa	do.	1	0	10
111c	Kehelwattetekadurugahamulawatta	Akurampedige Aruma	Plantains	0	1	22
126½A	Kahatagahamulawatta <i>alias</i> Kongahamulawatta	Sinhalage Pincha, <i>ex-Vidane</i> Duraya	Garden	1	1	1
130	Egodawattepallewatta	(1) Sinhalage Salatiel, (2) ditto Mary	Chena	0	3	37
128	Egodawattehena	Erugalpedige Horatala	Plantains	0	3	23
189	Barandarehena	(1) Akuranpedige Aruma, (2) ditto Hapi	Chena	5	0	7
189B	Madapolehena	(1) Sinhalapedige Rinna, (2) Yodapedige Kiri Duraya, (3) ditto Mohotta, (4) ditto Tikka, (5) Rantirampedige Peruma	do.	1	1	6
190A	Morapillahetigollehena	(1) Mutunayaka Pedige Solomon, (2) Jalatpedige Menika Duraya	do.	1	1	0
190B	Kuda-ambagahamulahena	(1) Sinhalapedige Horatala, (2) Mutunayakapedige Ukku, (3) ditto Pini, (4) Yodinpedige Menika	do.	1	1	37
190c	Ihalagederawatta	(1) Mutunayakapedige Solomon, (2) Jalatpedige Menika Duraya	Plantains	0	3	13
192	Haligodellehena	(1) Yodapedige Elandi, (2) ditto Tikiri	Chena	0	3	39
214	Pittawiladeniyahena	do.	do.	2	1	11
192A	Haligodellehena	Marasinpedige Baiya	do.	0	2	3
192B	Do.	Menikpedige Kiri Duraya	do.	0	1	14
192c	Do.	(1) Yodapedige Charles, (2) ditto Horatala, (3) ditto Pawul	do.	0	1	13
236	Nitulmaehena	(1) Rantirampedige Kiri Bandiya, (2) ditto Kiri Duraya, (3) ditto Peruma, (4) ditto Aruma, (5) ditto Mohota	do.	1	2	25
270	Galkadullagawahena	(1) Mutunayakapedige Ukku, (2) ditto Pini, (3) Yodinge Menika	do.	1	0	39
270B	Olawattehena	(1) John Meragage Hendrick, (2) Mutunayakage Rakiel	do.	0	3	25
290	Perumbadadeniyewatta	(1) Yodapedige Horatala, (2) ditto Charles	Garden	3	0	21
290A	Kudugaleambagahamulawatta	Yodapedige Charles	do.	0	1	15
290B	Attanewatta	do.	do.	1	0	24
301A	Kalahugahakandehena	Yodapedige Seti	Chena	1	0	18
301c	Embulkohahena	(1) Yodapedige Silindi, (2) ditto Pini	do.	0	0	25
301D	Do.	(1) Perumbadapedige Salatiel, (2) Yodapedige Horatala, (3) Perumbadapedige Lydia	do.	0	2	21
301F	Kandewattehena	Akurampedige Tikka	do.	0	0	23
367	Galbokkehena	(1) Sinhalapedige Rinna, (2) Akurampedige Banciya, (3) ditto Isak	do.	3	0	27
367A	Pansalehena <i>alias</i> Kattadihena	(1) Edirisinpedige Davit, (2) ditto Horatala	do.	1	0	3
406	Maruthagahamulahena	Akurampedige Bandiya	do.	1	3	23
462	Wewehena	(1) Edirisinpedige Salatiel, (2) ditto Kalla	Plantains	1	3	35
462A	Wewagawahena	(1) Perumbadage Yohan, (2) Marasinge Joseph, (3) ditto Mohota, (4) ditto Reuben, (5) ditto Daniel, (6) ditto Davit, (7) ditto Samuel, (8) ditto Petrus, (9) ditto Bastian	Chena	0	1	23
472	Kabellagaha-amburupitiyawatta <i>alias</i> Dangasmulawatta	(1) Sinhalapedige Horatala, (2) Akurampedige Siya	Garden	1	0	0
472G	Dangahamulahena	Mutunayakapedige Tikiri	do.	0	2	33
472I	Ambalanpitiyehena	(1) Rajapakapedige Sasira, (2) ditto Pincha, (3) ditto Samel, (4) Horatalpedige Nandu	Chena	0	0	19
476	Pathategollehena	Perumbadapedige Bastian	Garden	1	3	0
476B	Siniambagahamulahena	(1) Marasinge Joseph, (2) ditto Mohota, (3) ditto Reuben, (4) ditto Daniel	Chena	1	1	0
478	Galbokkehena	Akurampedige Bandiya	do.	1	0	30
478B	Do.	Marasinpedige Christina	Plantains	1	0	32
479B	Talakolayayahena	(1) Perumbadapedige Simon, (2) ditto Salatiel	do.	0	1	3
511	Do.	do.	Chena	3	3	39
491	Pathangigollehena	Edirisinpedige John of Hewadiwela	do.	2	0	39
491A	Polwattehena	(1) Akurange Charles, (2) Perumbadage Francina, (3) Marasinge Joseph, (4) ditto Davit, (5) ditto Samuel, (6) ditto Petrus, (7) ditto Bastian, (8) ditto Mohota, (9) ditto Reuben, (10) ditto Daniel	do.	2	1	39
491B	Beliwattehena	Sinhalage Charles	do.	0	3	38
491c	Katupandurehena	(1) Marasinge Joseph, (2) ditto Davit, (3) ditto Samuel, (4) ditto Petrus, (5) ditto Bastian, (6) ditto Mohota, (7) ditto Reuben, (8) ditto Daniel	do.	1	1	25
491D	Kahatagahamulahena	(1) Akurampedige Petrus, (2) ditto Isak	do.	0	2	10
491E	Ditto and Julgahamulahena	(1) Akurampedige Charles, (2) Perumbadapedige Francina, (3) Marasinge Joseph, (4) ditto Mohota, (5) ditto Reuben, (6) ditto Daniel	do.	1	0	3
491G	Bogahamulahena	(1) Akurampedige Isak, (2) ditto Petrus	do.	0	3	13
491I	Medawattehena	(1) Marasinge Joseph, (2) Yodage Horatala	do.	0	3	5
491J	Dangahamulahena	(1) Marasinge Dina, (2) ditto Justina, (3) ditto Kristina, (4) ditto Samuel, (5) ditto Daniel, (6) ditto Joseph, (7) ditto Samel, (8) ditto Mohota, (9) ditto Reuben, (10) ditto Daniel	do.	0	2	35

Lot.	Name of Land.	Name of Claimant or Applicant.	Description.	Extent.		
				A.	R.	P.
491K	Medewattehena ..	(1) Marasinge Kiri Duraya, (2) ditto Peruma ..	Chena ..	0	3	13
491L	Kadurugahamulahena ..	(1) Akurampedige Petrus, (2) ditto Ban iya, (3) ditto Charles, (4) ditto Isak	do. ..	0	1	21
491R	Nawankumburepillewa <i>alias</i> Moragahawile- pillewa	Menikpedige Horatala ..	do. ..	0	1	1
491T	Rangomuwehena ..	Perumbadage Salatiel ..	do. ..	2	1	23
491V	Kanakotupillewa ..	Wanni Arachchige Brampi Sinno ..	do. ..	0	1	2
511A	Talakolayehena ..	Edirisingpedige Daniel ..	do. ..	1	1	24
632	Nelwilgolleandagala- gawawatta	(1) Perumbadapedige Simon, (2) ditto Lily, (3) ditto Victor ..	Garden ..	1	1	37
632A	Do. ..	Perumbadage Salatiel ..	do. ..	1	1	10
643G	Rukattanagahamulahena	(1) Perumbadapedige Muttuwa, (2) ditto Reuben, (3) ditto Salatiel, (4) ditto Simon, (5) ditto Lydia	Chena ..	0	3	12
643I	Talagahamulahena ..	(1) Patirannehelage Mudalihamy, (2) ditto Dingirihamy, (3) ditto Kiri Banda	do. ..	0	3	6
643J	Radagelindagawawatta	(1) Edirisingpedige Gabriel, (2) Perumbadage Reuben ..	Garden ..	1	2	8
643K	Ambagahamulahenawattehena	(1) Walaliyag degedera Appuhamy, (2) Perumbadage Esther ..	Chena ..	0	3	11
643O	Heenkandahena ..	Edirisingpedige Gabriel ..	do. ..	4	3	0
647	Malkarawgahamulahena	(1) Perumbadage Samel, (2) Thuppahige Edwin, (3) Thuppahige Lily	Plantains	1	0	24
647C	Ambagahamulahena ..	Thuppahige Davit Sinno ..	do. ..	0	3	26

Upset price at Rs. 15 to Rs. 75 per acre. Further information regarding these lands can be obtained from the Land Settlement Officer, and plans of them from the Surveyor-General.

Colonial Secretary's Office,
Colombo, January 3, 1919.

R. E. STUBBS,
Colonial Secretary.

No. 4,918, S. O.—On Friday, February 14, 1919, at 12 noon, the Land Settlement Officer will put up for sale or settlement, at Rambukkana Resthouse, the under-mentioned portions of Crown land, on the terms authorized by Government. Twenty-one allotments of land situated in the Kinigoda korale division of the Kegalla District of the Province of Sabaragamuwa.

Block survey preliminary plan 162.—Godagandeniya.

Lot.	Name of Land.	Name of Claimant or Applicant.	Description.	Extent.			
				A.	R.	P.	
10	Bulugahamulatennewatta	Dingiri Banda, <i>ex-Korala</i> ..	Garden ..	1	0	25	
54	Bogaha ..	T. B. Nawaratne, Apothecary, Madugoda dispensary, Urugala	do. ..	3	1	15	
71	Peehillagawawatta <i>alias</i> Bogahalandewatta	do. ..	do. ..	2	0	29	
133	Moragahakadullahena ..	Beligodapitiye Tikiri Banda ..	do. ..	2	2	39	
14	Dematagollehena <i>alias</i> Tennahena	Dingiri Banda, <i>ex-Korala</i> ..	do. ..	2	3	2	
14A	Dematagollehena ..	do. ..	Garden and chena ..	0	0	20	
14B	Dematagollehena <i>alias</i> Tennahena	do. ..	Chena ..	0	0	10	
15A	Delgahamulahena ..	Hennekgedera Mudiyanse of Peelikumbura ..	do. ..	0	1	16	
15B	Hendahena ..	(1) Yaddesalai Pina, (2) Dingiri Banda, <i>ex-Korala</i>	Beligodapitiya	do. ..	5	1	25
164	Dangollemukalana ..	Crown ..	Forest ..	1	3	19	
79	Serugastennawatta ..	P. H. Abraham Silva ..	Garden ..	3	2	13	
79B	Do. ..	do. ..	do. ..	0	1	5	
81B	Dangahamulahena ..	do. ..	do. ..	0	2	17	
82	Akontehena ..	do. ..	do. ..	1	3	3	
107A	Pahalagedarahena ..	do. ..	Chena ..	0	0	14	
108A	Aluambagahamulahena ..	do. ..	Garden ..	0	1	1	
30	Kurukeppitiyawatta ..	Seka Marikkar Abdul Aseer ..	do. ..	0	1	31	
34	Kiriwallawewita, Bogahamulaowita, Padladieniya-kumbura	(1) Seka Marikkar Ahamadu Ali, (2) Rankotapedige Emili, (3) Hettiarachchige Hendrick Appuhamy ..	Owita ..	2	1	5	
120	Hitinawatta ..	(1) Bannekgedera Anadahami, (2) ditto Ausadahami, (3) ditto Mudiyanse, (4) ditto Punchi Banda, (5) ditto Tikiri Banda, (6) ditto Kiri Banda	Garden ..	0	3	27	
121	Dehiwatta ..	do. ..	do. ..	0	3	17	
112	Medagederawatta ..	Gammedgedera Sala ..	do. ..	0	0	23	

Upset price at Rs. 15 to Rs. 75 per acre. Further information regarding these lands can be obtained from the Land Settlement Officer, and plans of them from the Surveyor-General.

Colonial Secretary's Office,
Colombo, January 3, 1919.

R. E. STUBBS,
Colonial Secretary.

No. 4,914, S. O.—On Friday, February 21, 1919, at 12 noon, the Land Settlement Officer will put up for sale or settlement, at Dambulla Camp, the under-mentioned portions of Crown land, on the terms authorized by Government. Three allotments of land situated in the Kinigoda korale division of the Kegalla District of the Province of Sabaragamuwa.

Block survey preliminary plan 132.—Dombameda.

Lot.	Name of Land.	Name of Claimant or Applicant.	Description.	Extent.		
				A.	R.	P.
140	Pansalehena ..	Ramanada Mudiyanse lage Tikirala as trustee of Udanwita vihare ..	Plantains ..	1	2	16
187	Dalugalewatta ..	Nekatrakalage Kirihamy ..	Garden ..	0	2	33

Lot.	Name of Land.	Name of Claimant or Applicant.	Description.	Extent. A. R. P.
188	Dalugalehena ..	(1) Nekatralalage Appuhamy, (2) Hettiwidiye Mudiyansele Noris Banda, (3) Kandadige Charles Fernando of Polgahawela	Chena ..	2 3 15

Upset price at Rs. 15 to Rs. 75 per acre. Further information regarding these lands can be obtained from the Land Settlement Officer, and plans of them from the Surveyor-General.

Colonial Secretary's Office,
Colombo, January 3, 1919.

R. E. STUBBS,
Colonial Secretary.

No. 4,915, S. O.—On Friday, February 21, 1919, at 12 noon, the Land Settlement Officer will put up for sale or settlement, at Dambulla Camp, the under-mentioned portions of Crown land, on the terms authorized by Government. Five allotments of land situated in the Kinigoda korale division of the Kegalla District of the Province of Sabaragamuwa.

Block survey preliminary plan 151.—Udagama.

Lot.	Name of Land.	Name of Claimant.	Description.	Extent. A. R. P.
81	Pansalewatta ..	P. Attadasi Unnanse ..	Plantains ..	1 1 26
82	Pansalehena ..	Tikiri Banda, President, trustee of Udugama pansala ..	do. ..	0 0 32
100	Amuhena ..	(1) Ran Banda Boyagoda, (2) Louisa Boyagoda ..	Rubber ..	0 2 14
15	Bogahakotuwwewatta	(1) Wattevidanelage Kiriappu, (2) Warusamandewayalage Binduwa	Plantains ..	0 1 29
48A	Udakumbura ..	(1) Kolongahapitiye Herat Mudiyansele Ukku Banda, (2) ditto Mudiyanse	Chena ..	0 0 33

Upset price at Rs. 15 to Rs. 75 per acre. Further information regarding these lands can be obtained from the Land Settlement Officer, and plans of them from the Surveyor-General.

Colonial Secretary's Office,
Colombo, January 3, 1919.

R. E. STUBBS,
Colonial Secretary.

No. 4,916, S. O.—On Saturday, February 15, 1919, at 10 A.M., the Land Settlement Officer will put up for sale or settlement, at Rambukkana, the under-mentioned portions of Crown land, on the terms authorized by Government. Four allotments of land situated in the Kinigoda korale division of the Kegalla District of the Province of Sabaragamuwa.

Block survey preliminary plan 152.—Tismalpola.

Lot.	Name of Land.	Name of Claimant.	Description.	Extent. A. R. P.
13	Palukkuttiyawahena ..	(1) Edirisuriya Mudiyansele Appuhami, (2) ditto Punchirala, (3) Gane Arachchilage Appuhamy, (4) Edirisuriya Mudiyansele Ran Menika	Garden ..	2 0 22
36A	Pansalagodellamukalana	Crown ..	Forest ..	0 0 31
3	Halgahamulahena ..	(1) Edirisuriya Mudiyansele Appuhamy, (2) ditto Tikiri Menika, (3) ditto Kalu Menika	Chena ..	0 3 9
37	Banasalagodellewatta ..	Jasin Mudiyansele Appuhamy ..	Garden ..	0 1 36

Upset price at Rs. 15 to Rs. 75 per acre. Further information regarding these lands can be obtained from the Land Settlement Officer, and plans of them from the Surveyor-General.

Colonial Secretary's Office,
Colombo, January 3, 1919.

R. E. STUBBS,
Colonial Secretary.

No. 4,917, S. O.—On Friday, February 14, 1919, at 12 noon, the Land Settlement Officer will put up for sale or settlement, at Rambukkana Resthouse, the under-mentioned portions of Crown land, on the terms authorized by Government. Four allotments of land situated in the Kinigoda korale division of the Kegalla District of the Province of Sabaragamuwa.

Block survey preliminary plan 163.—Kansalgomuwa.

Lot.	Name of Land.	Name of Claimant.	Description.	Extent. A. R. P.
14	Badullagahamulahena ..	(1) Muna Irus Lebbe, (2) Wijetun Mudiyansele Mudalihamy	Garden ..	0 3 4
43	Rukattanagahamulawatta	Galatralalage Johana Hamy and others ..	do. ..	0 0 15*
38	Bingoudawatta ..	Eliyatabmy Overseer ..	do. ..	0 1 3*
46	Gamaralagewatta, Rukattanagahamulawatta	(1) Galatralalage Johana Hamy and others, (2) Gamaralalage Dingiri Amma and others	do. ..	0 1 20*

* For lease only.

Upset price at Rs. 15 to Rs. 75 per acre. Further information regarding these lands can be obtained from the Land Settlement Officer, and plans of them from the Surveyor-General.

Colonial Secretary's Office,
Colombo, January 3, 1919.

R. E. STUBBS,
Colonial Secretary.

No. 4,918, S. O.—On Friday, February 21, 1919, at 12 noon, the Land Settlement Officer will put up for sale or settlement, at Dambulla Camp, the under-mentioned portions of Crown land, on the terms authorized by Government. Four allotments of land situated in the Kinigoda korale division of the Kegalla District of the Province of Sabaragamuwa.

Block survey preliminary plan 135.—Kudagama.

Lot.	Name of Land.	Name of Claimant.	Description.	Extent. A. R. P.
1	Sillugaltannemukalana ..	Crown ..	Forest ..	12 0 2
42B	Mullakumburawatta ..	(1) Meragal Pedige Nambu, (2) ditto Isak, (3) ditto Menika, (4) ditto Baby, (5) ditto Asena, (6) ditto Charles, (7) ditto Tikka, (8) Rankotpedige Timotias	Chena ..	0 3 26
212	Gonnagahalandehena ..	Menikpedige Peruma ..	do. ..	0 1 13
236	Kovilgodepillewa ..	(1) Wetenna Vidanelage Punchirala, Vel-Vidane, (2) Perumal Muppan Arumogam	do. ..	0 3 16

Upset price at Rs. 15 to Rs. 75 per acre. Further information regarding these lands can be obtained from the Land Settlement Officer, and plans of them from the Surveyor-General.

Colonial Secretary's Office,
Colombo, January 3, 1919.

R. E. STUBBS,
Colonial Secretary.

No. 4,921, S. O.—On Saturday, February 22, 1919, at 8 A.M., the Land Settlement Officer will put up for sale or settlement, at Dambulla Camp, the under-mentioned portions of Crown land, on the terms authorized by Government. Eight allotments of land situated in the Kinigoda korale division of the Kegalla District of the Province of Sabaragamuwa.

Block survey preliminary plan 138.—Udagaladeniya.

Lot.	Name of Land.	Name of Claimant or Applicant.	Description.	Extent.		
				A.	R.	P.
4	Kapukotuwehena ..	(1) Singappuli Mudiyansele Kiri Banda, Gan Arachchi, (2) ditto Dingiri Banda, (3) Vidanelagedera Ram Menika, (4) Singappuli Mudiyansele Ukku Banda	Chena ..	1	0	14
2	Deniyagawahena ..	(1) Singappuli Mudiyansele Punchi Banda, (2) ditto Pinchi Banda, (3) ditto Ausadahami, (4) ditto Dingiri Banda	do. ..	1	1	23
22	Meegahamulawatta ..	(1) Singappuli Mudiyansele Dingiri Banda, (2) ditto Ram Menika	Garden ..	0	2	6
21	Meegahamulahena ..	do. ..	Chena ..	0	2	1
39	Kongodehena <i>alias</i> Kapurugalahawahena	(1) Ekanayaka Mudiyansele Appuhamy, (2) Wiyannalage Kiri Puncha, (3) Wahumpura Dewayalage Rankira	do. ..	4	3	27
52	Nugagahamulahena ..	Wetenna Vidanelage Bardirala ..	do. ..	0	2	23
65	Thalakolahena ..	(1) Singappuli Mudiyansele Punchi Banda, (2) ditto Tikiri Banda	do. ..	2	2	15
17	Mudunehena, Tennehena, Wattehena, Makullagahamulahena, Singappuli Ralallage Dingiri Menika Nagahamulahena	(1) Singappuli Mudiyansele Pinchi Appuhamy, (2) ditto Punchi Nilame, (3) ditto Podiappuhamy, (4) ditto Punehirala, (5) Singappuli Ralallage Dingiri Menika	do. ..	18	1	7

Upset price at Rs. 15 to Rs. 75 per acre. Further information regarding these lands can be obtained from the Land Settlement Officer, and plans of them from the Surveyor-General.

Colonial Secretary's Office,
Colombo, January 8, 1919.

R. E. STUBBS,
Colonial Secretary.

No. 4,922, S. O.—On Monday, March 3, 1919, at 8 A.M., the Land Settlement Officer will put up for sale or settlement, at Kadigamuwa Camp, the under-mentioned portions of Crown land, on the terms authorized by Government. Fifty eight allotments of land situated in the Galboda korale division of the Kegalla District of the Province of Sabaragamuwa.

Block survey preliminary plan 165.—Kadigamuwa.

Lot.	Name of Land.	Name of Claimant.	Description.	Extent.		
				A.	R.	P.
26	Monara-andugala, Kalaotuwa-deniyepillewa	(1) Hiddaralage Kirihamy, (2) ditto Mudalihamy	Garden ..	3	3	21
28	Sarumadillahena ..	(1) Balawilekamalage Menikhamy, (2) Konara Mudiyansele Ukku Amma	do. ..	2	0	33
66	Pitawalawatta ..	Konara Mudiyansele Tikiri Menika ..	do. ..	0	2	8
68	Galketiyaehenawatta ..	T. M. Loku Bandara ..	Chena ..	0	1	2
95	Dehigahamulawatta ..	do. ..	Garden ..	1	3	33
98	Do. ..	Konara Mudiyansele Kiri Bandara ..	do. ..	1	0	37
102	Udahawatta ..	K. M. Mudiyanse ..	do. ..	0	1	23
103	Pitawalahena ..	(1) Koskollalage Kiri Santha, (2) Dasanakralage Kalu Banda, (3) Dahanakralage Ukku Banda	Chena ..	1	2	12
104	Pitawalahena ..	(1) Dahanak Mudiyansele Ukku Banda, (2) Kosgollelaga Sanda, (3) ditto Kira	Plantains ..	1	3	19
105	Do. ..	(1) Kosgolle Kiri Etani, (2) ditto Garu, (3) ditto Meniki, (4) ditto Lappi, (5) ditto Siripali, (6) heirs of Ran Kiri	Chena ..	0	3	21
106	Do. ..	Konara Mudiyansele Ukku Amma ..	do. ..	0	2	21
109	Pitawellawatta ..	(1) Kosgollalage Kiri Santha, (2) Dasanakralage Kalu Banda, (3) Dahanakralage Ukku Banda	Garden ..	0	2	8
119	Nagahamulawatta ..	Balasuriya Lekamalage Menikhamy ..	do. ..	0	0	35
137	Guruhalahena ..	(1) Tillakeratne Ambarapathi Mudiyanselelalage Loku Banda, Arachchi, (2) Ambarapathi Mudiyanselelalahamillage Loku Banda Kadigamuwa	Chena ..	1	1	33
139	Do. ..	Samarakonge Dingiri Appu ..	do. ..	1	0	24
142	Kahambilihena ..	Tishenaka Mudiyansele Ukku Menika ..	Plantains ..	1	1	34
143	Do. ..	Tisneka Mudiyanselelagedera Ukku Menika ..	Chena ..	1	0	25
147	Do. ..	(1) Kossinnalagedera Lapi, (2) ditto Hatani	do. ..	1	2	32
151	Kehelhena ..	Heneka Mudiyanselelagedera Dingiri Menika ..	Garden ..	3	2	8
152	Do. ..	(1) Konara Mudiyansele Ukku Amma, (2) Balasuriya Lekamalage Menikhamy	Chena ..	2	1	1
174	Kirindigollawatta ..	Tillakeratne Ambarapathi Mudiyanselelalahamillage Loku Banda, Arachchi	do. ..	1	1	27
176	Do. ..	Peena Mohammadu Ismail ..	Garden ..	2	1	0
179	Do. ..	Tunpanegedera Ukku Menika ..	do. ..	1	1	26
180	Do. ..	Peter Perera of Pahala Kadugannawa ..	do. ..	0	2	32
181	Kirindigalahena, Dikdeniyewatta	Dematagollegedera Dingiri Appu ..	do. ..	2	2	12
182	Kirindigollahena ..	do. ..	do. ..	0	1	10
184	Amukanatthehena <i>alias</i> Udahawatta	(1) Dematagollegedera Charles Appu, (2) ditto Davith Appu	do. ..	0	3	10
204	Meegahalandewatta ..	L. B. Kadigamuwa as trustee of Kadigamuwa Temple ..	do. ..	1	3	2
205	Girambemeegahalandehena ..	(1) Ambarapathi Haluwadana Walauwe Loku Banda Kadigamuwa, (2) ditto Tikiri Kumarihamy, (3) ditto Madduma Kumarihamy, (4) Tillakeratne Ambarapathi Mudiyanselelalahamillage Loku Banda, Arachchi	do. ..	4	3	6
218	Tuthirimeeyahena ..	(1) Mahawatterallage Mudiyanse, (2) Samarakoon Sidara Dingiri Appu <i>alias</i> Mudalihamy	do. ..	1	1	21
221	Do. ..	Upasagedera Mudalihamy ..	Chena ..	0	1	23
222	Do. ..	Kanchi Mamma of Rambukkana ..	Garden ..	4	0	39
224	Do. ..	(1) Weerasekera Arachchilage Dingiri Amma, (2) ditto Menikrala, (3) Ekanekgedera Punchirala	Jungle ..	0	1	8

Lot.	Name of Land.	Name of Claimant.	Description.	Extent.	
				A.	R. P.
225	Imbulgahamulawattehena ..	Dahanayake Mudiyanse Lage Punchirala ..	Chena ..	0	1 16
226	Harankahapothehena ..	Gondewala Wirasekera Arachchilage Appuhamy ..	do. ..	0	0 9
227	Tuthirimeeyehena ..	Tillekeratne Ambarapati Haluwadana Mudiyanse Lalage Loku Banda, Arachchi ..	do. ..	2	0 7
228	Tuthirimeeyawatta ..	Heratgedera Punchi Menika ..	Garden ..	1	1 6
234	Tuthirimeeyahena ..	Tillakaratne Ambarapati Haluwadana Mudiyanse Lalage hamillage Loku Banda, Arachchi ..	Jungle ..	0	2 24
235	Ambagahamulahena ..	(1) Menoralage Mudiyanse, (2) ditto Dingiri Menika, (3) Daundasekera Mudiyanse Lage Ukku Banda, (4) ditto Kiri Menika, (5) Menoralage Bandirala ..	Chena ..	0	3 38
236	Tuthirimeeyawatta ..	(1) Heratgedera Mudiyanse, (2) ditto Kiri Banda, (3) ditto Banda, (4) ditto Punchi Menika, (5) ditto Punchi Mahatmaya ..	Plantains ..	1	0 35
237	Moonamalagedeniyehena ..	(1) Ambarapati Haluwadana Walauwe L. B. Kadigamuwa, (2) ditto Madduma Kumarihamy, (3) ditto Tikiri Kumarihamy ..	Paddy field ..	0	0 16
238	Moonamalegehena <i>alias</i> Tuthirimeeyahena ..	do. ..	Garden ..	1	0 39
239	Do. ..	do. ..	Jungle ..	1	0 26
240	Tuthirimeeyahena ..	Rasnekgedera Kiri Banda of Mapitiya ..	Garden ..	1	0 15
241	Tuthirimeeyawatta ..	Bodeniye Galaddalage Punchi Appu ..	do. ..	0	1 20
242	Tuthirimeeyadeniya ..	do. ..	Paddy field ..	0	0 5
243	Tuthirimeeyawatta ..	Bodeniya Galaddalage Juwan Naide ..	Garden ..	0	2 '9
244	Tuthirimeeyahena ..	Geeagamahenayalage Rana Henaya ..	Chena and jungle ..	0	3 39
246	Bodeniya watta ..	(1) Bodeniya galaddalage Punchi Appu, (2) ditto Juwan Naide ..	Plantains ..	0	1 6
249	Malwathugodahena ..	Radagewatte Padinchi Punchirala ..	Chena ..	1	0 4
250	Malwathugodahenawatta ..	Giragama Henayalage Rana Henaya ..	Jungle ..	2	1 37
20A	Sarumadillahena ..	Dahanayake Mudiyanse Lage Ukku Banda ..	Chena ..	0	1 31
20B	Do. ..	do. ..	do. ..	0	2 37
245	Tuthirimiyahena ..	(1) Menoralagedera Mudiyanse, (2) ditto Dingiri Menika, (3) ditto Banda ..	do. ..	0	2 29
245A	Do. ..	Giragamahenayalage Rana Henaya ..	do. ..	0	2 23
248B	Rukenalangahena ..	Bopathgedera Kirihamy ..	Garden ..	0	0 24
253B	Kahagollaudawatta ..	Wattegamaralage Ukku Korala ..	do. ..	1	0 18
133	Gallenamulahena, korallagehena ..	Heena-Henagamage Mudiyanse Lalage Ukkuwa Korala ..	Chena ..	3	2 6

Upset price at Rs. 15 to Rs. 75 per acre. Further information regarding these lands can be obtained from the Land Settlement Officer, and plans of them from the Surveyor-General.

Colonial Secretary's Office,
Colombo, January 8, 1919.

R. E. STUBBS,
Colonial Secretary.

No. 4,923, S. O.—On Saturday, February 22, 1919, at 8 A.M., the Land Settlement Officer will put up for sale or settlement, at Dambulla Camp, the under-mentioned portions of Crown land, on the terms authorized by Government. Four allotments of land situated in the Kinigoda korale division of the Kegalla District of the Province of Sabaragamuwa.

Lot.	Name of Land.	Name of Claimant or Applicant.	Description.	Extent.	
				A.	R. P.
5	Panniketiyakotuehena ..	Vidanelage Punchirala, Vel-Vidane of Udagaladeniya, as trustee of the Dambulla Vihara ..	Chena ..	1	2 15
22	Nikapillewewatta ..	(1) Kandemulle Arachchige John Sinno of Nattambure, (2) Mada-bavitage Harmanis of Denegomuwa ..	Garden ..	1	0 33
62	Dikhenawatta ..	(1) Dahanakgedera Kiri Banda, (2) ditto Mudiyanse, (3) ditto Bandi Menika, (4) ditto Dingiri Menika, (5) ditto Punchi Menika, (6) ditto Muttu Menika, (7) ditto Kiri Menika, (8) ditto Rammenika, (9) ditto Menikhamy ..	Garden ..	1	1 27
63	Do. ..	do. ..	do. ..	1	3 30

Upset price at Rs. 15 to Rs. 75 per acre. Further information regarding these lands can be obtained from the Land Settlement Officer, and plans of them from the Surveyor-General.

Colonial Secretary's Office,
Colombo, January 8, 1919.

R. E. STUBBS,
Colonial Secretary.

No. 4,924, S. O.—On Saturday, February 22, 1919, at 8 A.M., the Land Settlement Officer will put up for sale or settlement, at Dambulla Camp, the under-mentioned portions of Crown land, on the terms authorized by Government. Six allotments of land situated in the Kinigoda korale division of the Kegalla District of the Province of Sabaragamuwa.

Lot.	Name of Land.	Name of Claimant or Applicant.	Description.	Extent.	
				A.	R. P.
35	Tibbotuwatta ..	Wiyannalage Rana ..	Garden ..	0	2 17
36	Udagedarayahena or Tibbotuhena ..	do. ..	do. ..	2	1 37
44	Galkotuwahena ..	(1) Wahumpurayalage Pincha, (2) ditto Rani ..	Chena ..	0	2 25
68	Nitulgollahena ..	(1) Atapattu Arachchilage Bandirala, (2) ditto Appuhamy, (3) ditto Dingiri Banda ..	do. ..	3	2 2

Lot.	Name of Land.	Name of Claimant or Applicant.	Description.	Extent. A. R. P.
79	Wahunpuralagehena	(1) Wahunpurayalage Bandiya, (2) ditto Kiri Puncheda	Chena	1 0 23
80	Madapolahena	Herat Mudiyanse Lage Mudalihamy, <i>ex-Arachehi</i>	do.	2 1 27

Upset price at Rs. 15 to Rs. 75 per acre. Further information regarding these lands can be obtained from the Land Settlement Officer, and plans of them from the Surveyor-General.

Colonial Secretary's Office,
Colombo, January 8, 1919.

R. E. STUBBS,
Colonial Secretary.

No. 4,925, S. O.—On Saturday, February 22, 1919, at 8 A.M., the Land Settlement Officer will put up for sale or settlement, at Dambulla Camp, the under-mentioned portions of Crown land, on the terms authorized by Government. Three allotments of land situated in the Kinigoda korale division of the Kegalla District of the Province of Sabaragamuwa.

Block survey preliminary plan 145.—Deliwala.				
Lot.	Name of Land.	Name of Claimant or Applicant.	Description.	Extent. A. R. P.
16	Weralandehona	Pallegama Mudiyanse Lage Appuhamy	Open land	1 0 10
88	Egodahena	(1) Adikarigedera Ranhamy, (2) Wijesin Kuruwita Arachchige Siman Perera, (3) Ambagahagedera Appuhamy	Chena	0 1 36
89	Egodahena <i>alias</i> Tittawalehena	do.	do.	0 1 27

Upset price at Rs. 15 to Rs. 75 per acre. Further information regarding these lands can be obtained from the Land Settlement Officer, and plans of them from the Surveyor-General.

Colonial Secretary's Office,
Colombo, January 8, 1919.

R. E. STUBBS,
Colonial Secretary.

No. 4,926, S. O.—On Monday, February 24, 1919, at 10 A.M., the Land Settlement Officer will put up for sale or settlement, at Dambulla Camp, the under-mentioned portions of Crown land, on the terms authorized by Government. Sixteen allotments of land situated in the Kinigoda korale division of the Kegalla District of the Province of Sabaragamuwa.

Block survey preliminary plan 143.—Ihalawalpola.				
Lot.	Name of Land.	Name of Claimant or Applicant.	Description.	Extent. A. R. P.
53	Polwatta	Munasin Achchilage Mudalihamy	Garden	0 3 2
58	Marakkalahena	(1) Ditto, (2) ditto Dingiri Appu	Chena	0 1 15
Block survey preliminary plan 150.—Puwakmote.				
8	Kongahamulahena	Konara Mudiyanse Lage Menikhamy	Chena	1 0 20
10	Hingurehena	do.	Plantains	2 0 39
41	Wetennahena	(1) Undugodagedera Kalu Banda, (2) Undugodagedera Mudiyanse, (3) ditto Punchirala, (4) ditto Dingiri Appuhamy	Chena	1 2 12
42	Dombegollehena	(1) Dissanayaka Mudiyanse Lage Appuhamy, (2) ditto Mudiyanse	Chena	0 1 26
44	Pilimunuwewatta <i>alias</i> Galegawawatta	(1) Veda Henayalaye Lapaya, (2) Henayalaye Kiri Baba	Garden	0 3 29
49	Liyanagollehena	Dahanaka Mudiyanse Lage Mudiyanse	Chena	2 3 14
78	Dematagollehena	Basnekralalage Dingiri Menika	do.	0 2 11½
78A	Do.	do.	do.	0 0 1½
80	Dematagollewatta	do.	Garden	0 3 32½
80A	Do.	do.	do.	0 0 3½
86	Weliullewatta	(1) Hennekgedera Ram Menika, (2) Konara Mudiyanse Lage Menikhamy, (3) Hennekeralalage Dingiri Appuhamy, (4) ditto Ukku Banda	do.	1 2 0
87	Weliullehena	(1) Hennekgedera Ram Menika, (2) Weliwewa Achchilaye Dingiri Menika	Chena	0 2 37
1D	Gallindapitihena	(1) Konara Mudiyanse Lage Ukku Banda, (2) ditto Ukku Amma, (3) Madige Vidanelage Punchi Menika	do.	0 1 18
61	Do.	do.	do.	0 3 1

Upset price at Rs. 15 to Rs. 75 per acre. Further information regarding these lands can be obtained from the Land Settlement Officer, and plans of them from the Surveyor-General.

Colonial Secretary's Office,
Colombo, January 8, 1919.

R. E. STUBBS,
Colonial Secretary.

No. 4,927, S. O.—On Tuesday, February 25, 1919, and on the following day, at 8 A.M., the Land Settlement Officer will put up for sale or settlement, at Dambulla Camp, the under-mentioned portions of Crown land, on the terms authorized by Government. Nine allotments of land situated in the Kinigoda korale division of the Kegalla District of the Province of Sabaragamuwa.

Block survey preliminary plan 149.—Walgama.				
Lot.	Name of Land.	Name of Claimant.	Description.	Extent. A. R. P.
272	Mailagahamulawatta	(1) Kadahapola Mudiyanse Lage Dingiri Amma, (2) Kalu Achchigedera Mudiyanse	Plantains and chena	0 2 33
273	Mailagahamulatennewatta	Kaluachchige Ranhami	Garden	0 2 5
274	Diganehena <i>alias</i> Mailagahamulatennewatta	do.	Chena	0 2 17
276	Diganehena	(1) Heratralalage Dingiri Appuhamy, (2) ditto Appuhami, (3) ditto Dingiri Hami, (4) ditto Bandirala's heirs, (5) ditto Appuhami	do.	0 3 18
278	Mailagahamulawatta	Heratralalage Kiri Menika	Garden	0 1 34
282	Diganawatta	(1) Kaluachchigedera Ukku Menika, (2) Watte Vidane Vidanelage Ram Menika	do.	2 0 18
342	Hurigollehena	(1) Heratralalage Mudiyanse, (2) ditto Dingiri Appuhami, (3) ditto Punchi Appuhami	Chena	2 1 35
260	Gonemada or Kosgollewatta	Tikiri Banda, President	Garden	4 0 33
260A	Gira-ambagahamulawatta	S. W. T. M. Madduma Banda	do.	0 2 29

Upset price at Rs. 15 to Rs. 75 per acre. Further information regarding these lands can be obtained from the Land Settlement Officer, and plans of them from the Surveyor-General.

Colonial Secretary's Office,
Colombo, January 8, 1919.

R. E. STUBBS,
Colonial Secretary.

No. 4,928, S. O.—On Thursday, February 27, 1919, at 1 P.M., the Land Settlement Officer will put up for sale or settlement, at Kadugannawa Resthouse, the under-mentioned portions of Crown land, on the terms authorized by Government. Sixteen allotments of land situated in the Galboda korale division of the Kegalla District of the Province of Sabaragamuwa.

Lot.	Name of Land.	Block survey preliminary plan 180.—Dunugama. Name of Claimant or Applicant.	Description.	Extent.	
				A.	R. P.
3	Kalukohomullewatta	Horatalpedige Abadda	Garden	0	3 30
4	Gederawatta	Sinhalapedige Sendiya	do.	0	3 11
5	Arambewatta	(1) Alankarayalagedera Sinchi Ukku, (2) ditto Rankira	Chena	0	3 10
6	Alankaragederawatta, Watterawatta	(1) Alankaragedera Kaluwa, (2) Ranhotipedige Rankira	Garden	2	1 0
7	Palankotuwehena, Pansalewatta	(1) Alankaragedera Kaluwa, (2) ditto Sarana, (3) ditto Andiya, (4) Alahakoon Mudiyansele Mudiyanse, Gan-Arachchi	Chena and garden	2	0 5
8	Palukumburawatta	Rankotpedige Setuwa	Garden	1	1 37
10	Amukotuwehena	(1) Rankotpedige Setuwa, (2) Horatalpedige Kalu Menika	Chena	0	1 22
11	Amukotuwehena alias Egodawatta and Gangode-watta	(1) Dewatapedige Setuwa, (2) Horatalpedige Setuwa	Garden	1	0 4
13	Udahawatta	(1) Dewatapedige Kalu Menika, (2) Rankotpedige Kaluwa	Chena	0	1 22
14	Walponehena alias Gal-hatarayahena	Rankotpedige Kiri Saduwa	Garden	2	2 16
24	Gurunnehegewatta, Ganehena	(1) Horatalpedige Siripina, (2) ditto Opalangu	do.	1	0 33
34	Kosgollewatta alias Rukunatennewatta	(1) Kiriduraya of Hewadiwela, (2) Rajapaksapedige Sendiya, (3) ditto Pincha	do.	1	2 9
38	Udakumburewatta	Dewatapedige Kaluwa	do.	1	1 4
39	Ihalagederakumburepillewa	Sinhalapedige Sendiya	Chena	0	0 14
40	Dombehenewatta, Aswed-dumehena	(1) Horatalpedige Kiriduraya, (2) Rankotpedige Kaluwa, (3) ditto Setuwa, (4) ditto Seti, (5) Sinhalapedige Sarana	Garden	3	0 17
44	Hunugalahenewatta	Alahakoon Mudiyansele Kiri Banda	do.	9	1 28

Upset price at Rs. 15 to Rs. 75 per acre. Further information regarding these lands can be obtained from the Land Settlement Officer, and plans of them from the Surveyor-General.

Colonial Secretary's Office,
Colombo, January 8, 1919.

R. E. STUBBS,
Colonial Secretary.

No. 4,929, S. O.—On Tuesday, February 25, 1919, and on the following day, at 8 A.M., the Land Settlement Officer will put up for sale or settlement, at Dambulla Camp, the under-mentioned portions of Crown land, on the terms authorized by Government. Seventy allotments of land situated in the Kinigoda korale division of the Kegalla District of the Province of Sabaragamuwa.

Lot.	Name of Land.	Block survey preliminary plan 149.—Walgama. Name of Claimant or Applicant.	Description.	Extent.	
				A.	R. P.
25½	Kambapolahena	(1) Ataudagedera Mudalihamy, (2) ditto Ran Menika, (3) ditto Tikiri Menika, (4) ditto Appuhamy, (5) ditto Ran Menika, (6) ditto Dingiri Etana	Chena	0	1 9
23	Do.	do.	do.	0	2 7
25	Do.	do.	do.	2	0 37
24	Kambepolawatta	do.	Garden	0	1 7
86	Gedumehena alias Amunegodahena	(1) Dissanayaka Mudiyansele Kiri Appu, (2) Wahumpuradurayalage Balinda	Chena	1	1 18
2	Kambapolawatta alias Ganimeewatta	Wahumpuradurayalage Kiri Hapuwa	Garden	2	0 28
6	Ganimehena alias Ambagahamulawattehena	Dissanayaka Mudiyansele Appuhamy	Chena	0	2 8
7	Ganimewatta alias Ambagahamulawatta	do.	Garden	1	2 11
8	Ambagahamulahena	do.	Chena	1	1 36
18	Galpothemadawatta	Dissanayaka Mudiyansele Ranhamy	Garden	0	2 30
19	Galpothemadahena	do.	Chena	0	3 8
35	Moragahamullahena	(1) Jayasin Mudiyansele Dingiri Appuhamy, (2) ditto Appuhamy, (3) ditto Panchirala, (4) ditto Ukkurala, (5) ditto Mudalihamy, (6) ditto Sirimalhamy	do.	0	2 18
36	Moragahamullawatta	do.	do.	0	1 25
62	Deniyepillewa	do.	do.	0	1 9
63	Moragahamullewatta	do.	Garden	0	0 39
64	Do.	do.	do.	0	0 25
48	Galedandamullehena	(1) Tennakoon Mudiyansele Ran Menika, (2) Mudaligedera Kiri Banda, (3) ditto Madalihamy, (4) ditto Ranamalhamy	Chena	2	1 10
50	Galedandamullewatta	do.	Garden	0	0 30
54	Do.	do.	do.	0	2 34
55	Galedandamullehena	do.	do.	0	2 9
56	Do.	do.	Plantains	0	0 36
147	Hitigewatta	(1) Mudaligedera Appuhamy, (2) ditto Panchirala	Garden	0	1 16
148	Do.	do.	do.	0	3 15
47	Galedandamullehena	(1) Morawakalage Jayatu, (2) ditto Ausadahamy, (3) ditto Panchina, (4) ditto Dingira, (5) Marawelagedera Mudalihamy	Chena	1	1 2
142	Walawawatta	do.	do.	1	3 8
144	Wekullemadehena	do.	do.	0	3 23
145	Nikaweratiyawatta	(1) Jasin Mudiyansele Dingiri Appuhamy, (2) Herat Mudiyansele Tikiri Menika	Garden	0	3 34
200	Kitulgolawattehena	(1) Dissanayaka Mudiyansele Kiri Appuhamy, (2) ditto Kirihamy	Chena	1	1 37
204	Meegahawattehena	(1) Mudaligedera Sirimalhamy, (2) Kuruppu Mudiyansele Ukku Menika, (3) Mudaligedera Appuhamy, (4) ditto Panchirala, (5) ditto Dingiri Appuhamy	do.	1	0 20
205	Do.	do.	Garden	1	0 9

C4

Lot.	Name of Land.	Name of Claimant or Applicant.	Description.	Extent.		
				A.	R.	P.
257	Giniheriyahena	(1) Jasin Mudiyansele Dingiri Menika, (2) Meddege Mudiyansele Dingiri Menika	Chena	4	3	34
301	Kalahugahamulla	(1) Mudaligedera Punchi Appuhamy, (2) ditto Ran Menika, (3) ditto Punchi Menika, (4) ditto Dingiri Menika, (5) ditto Ukku Banda, (6) ditto Ukku Menika, (7) ditto Mudiyanse, (8) ditto Ranhamy	Garden	0	0	15
302	Kalahugahamullawatta	do.	do.	0	2	39
303	Meegahahena	do.	do.	1	1	13
246	Godarawatta alias Ankarupewatta	Jasin Mudiyansele Punchirala	Garden	0	3	38
247	Ankerupawatta	do.	Plantains	1	0	23
252	Gallindahena	(1) Mudalige Appuhamy, (2) Mudaligedera Ukku Banda	Chena	2	3	27
317	Galketiyaehena	(1) Hapu Arachehige Appuhamy, (2) ditto Heen Appu	do.	0	1	32
319	Galketiyeawatta	do.	Garden	0	2	37
351	Galassawatta	Heratralalage Appuhamy	do.	1	3	5
360	Do.	do.	Plantains	3	1	29
396	Aliyawetichhakumbura	Herat Mudiyansele Kiri Banda	Paddy	0	2	9
413	Harangahatennapillewa	(1) Kaluachchigedera Punchirala, (2) ditto Appuhamy, (3) ditto Mudiyanse, (4) Kadurupola Mudiyansele Dingiri Amma	Chena	0	1	1
129	Gorekgahawatta	Jasin Mudiyansele Punchirala	Garden	2	2	32
140	Gorekgahamullehena	do.	Chena	0	1	14
253	Gonnamayahena	Ataudagedera Appuhamy	do.	2	2	1
254	Gonnamayawatta	do.	do.	0	3	26
1½	Tennehena	(1) Singappuli Mudiyansele Punchi Nilame, (2) ditto Dingiri Banda, (3) ditto Punchi Banda, (4) ditto Punchirala, (5) ditto Kiri Banda, (6) ditto Tikiri Banda, (7) ditto Podi Appuhamy	do.	0	1	35
150	Galindawatta	Hiriwelagedera Mudalihamy	Garden	0	1	21
151	Do.	do.	Rocky chena	0	2	14
152	Do.	do.	Garden	0	0	30
251	Galindewattehena	do.	Chena	0	0	32
314½	Galketiawatta	Warusamana Dewyalage Punchi Kira	Plantains	0	3	29
362	Dangahamullahena	(1) Daulkarayalage Balaya, (2) ditto Kira	Chena	1	0	4
363	Dangahamulawatta	do.	Plantains	1	0	23
365	Dangahamullawatta	do.	Garden	0	2	35
366	Do.	do.	do.	1	1	26
305	Ketatennawatta	(1) Senarat Wasala Tennakoon Mudiyansele Ramahamillage Madduma Banda, Registrar, (2) ditto Punchi Banda, Fiscal's Officer, (3) ditto Dingiri Banda, (4) ditto Ran Banda	Garden	2	2	31
264	Kospelawatta	(1) Kaluachchigedera Punchirala, (2) ditto Mudiyanse, (3) ditto Appuhamy, (4) ditto Dingiri Amma	do.	2	0	17
347	Moragollehena alias Dawatagollehena	Heratralalage Appuhamy	Chena	6	0	34
367	Kosgahamadakumbura	(1) Balasuriyagedera Appuhamy, (2) ditto Mudalihamy	Paddy	0	1	12
368	Kosgahamadawatta	do.	Garden	3	1	36
370	Kongahagodahena	Heratralalage Mudiyanse	Chena	4	3	10
372	Aliyawetichchahena	Herat Mudiyansele Punchi Appuhamy	do.	0	0	31
373	Aliyawetichchawatta	do.	Garden	0	0	25
375	Do.	do.	Chena	0	1	3
397	Weyagollehena	Herat Mudiyansele Ran Menika	do.	1	3	33
397A	Aliyawetichchawatta, Weyagollawatta	Herat Mudiyansele Punchi Appuhamy	Garden	1	0	4
406	Thimbirigahamadewatta	Loku Banda Tennakoon	do.	3	3	34
407	Thimbirigahamadehena	do.	Chena	0	1	12

Upset price at Rs. 15 to Rs. 75 per acre. Further information regarding these lands can be obtained from the Land Settlement Officer, and plans of them from the Surveyor-General.

Colonial Secretary's Office,
Colombo, January 8, 1919.

R. E. STUBBS,
Colonial Secretary.

No. 4,930, S. O.—On Monday, February 24, 1919, at 10 A.M., the Land Settlement Officer will put up for sale or settlement, at Dambulla camp, the under-mentioned portions of Crown land, on the terms authorized by Government. Five allotments of land situated in the Kinigoda korale division of the Kegalla District of the Province of Sabaragamuwa.

Lot.	Name of Land.	Name of Claimant or Applicant.	Description.	Extent.		
				A.	R.	P.
303	Pansalehena	Ramananda Mudiyansele Tikirala of Udanwita, as trustee of the Udanwita Vihare	Chena	4	0	18
9	Wadakahadeniyehena	Block survey preliminary plan 128.—Siyambalangomuwa. (1) Dahanekgedera Ukku Banda of Deliwala, (2) Herat Mudiyansele Seerala of Padawigampola, (3) Dahaneka Mudiyansele Kiri Menika of Padawigampola, (4) ditto Appuhamy of ditto, (5) ditto Senevi Banda of ditto	Chena	0	1	0
8	Beligahamulawatta alias Wadakahadeniyewatta	do.	Plantains	0	2	33
17	Weti yawalehena	(1) Herat Mudiyansele Kiri Banda, (2) ditto Ukku Banda, both of Padawigampola, (3) ditto Dingiri Banda of Deliwala, (4) Dahanayaka Mudiyansele Senevi Banda of Padawigampola	Chena	1	2	15
18	Weti yawalewatta	do.	Plantains	0	3	28

Upset price at Rs. 15 to Rs. 75 per acre. Further information regarding these lands can be obtained from the Land Settlement Officer, and plans of them from the Surveyor-General.

Colonial Secretary's Office,
Colombo, January 8, 1919.

R. E. STUBBS,
Colonial Secretary.

CENTRAL PROVINCE.

No. 4,931, S. O.—On Friday, February 28, 1919, at 1 P.M., the Land Settlement Officer will put up for sale or settlement, at Kadugannawa Resthouse, the under-mentioned portions of Crown land, on the terms authorized by Government. Thirteen allotments of land situated in the Kandupalata korale of Yatinuwara division of the Kandy District of the Central Province.

Lot.	Name of Land.	Block survey preliminary plan 27.—Balana.		Description.	Extent.	
		Name of Claimant or Applicant.			A.	R. P.
3	Walagodawattehena	Wagapedigedera Kira	..	Rubber and tea	1	0 8
28C	Amukotuwewatta	Elandarapedigedera Appuwa	..	Garden	0	1 39
28E	Do.	Elandarapedigedera Sendia	..	do.	0	1 38
28	Do.	(1) Paindakaragedera Tikiriduraya, (2) ditto Bandiya, (3) ditto Rankira	..	do.	0	2 10
28D	Do.	Elandarapedigedera Sarana	..	do.	0	1 14
51F	Kuruwagawahena	Wagapedigedera Sarana	..	Chena	0	3 20
51G	Ambagahamulahena	Wagapedigedera Kira	..	Chena and arecanut	0	0 30
55	Gallandeniyehehena	do.	..	do.	0	3 20
55C	Do.	Wagapedigedera Kira and others	..	do.	0	1 31
45	Pahaladeniyekumbura	(1) Wagapedigedera Kudaduraya, (2) ditto Sarana	..	Railway reservation	0	0 34*
65A	Moragollewatta	Mr. C. A. Perera and others	..	Rubber and coconut	0	0 22
65B	Do.	do.	..	do.	0	0 2
65C	Do.	do.	..	do.	0	1 28

* For lease only.

Upset price at Rs. 15 to Rs. 50 per acre. Further information regarding these lands can be obtained from the Land Settlement Officer, and plans of them from the Surveyor-General.

Colonial Secretary's Office,
Colombo, January 8, 1919.

R. E. STUBBS,
Colonial Secretary.

NORTH-WESTERN PROVINCE.

THE Land Settlement Officer is prepared to receive on or before February 20, 1919, at the Land Settlement Office, Colombo, written applications for the lease in perpetuity from March 27, 1919, of the under-mentioned portions of Crown land to be planted with coconut. No such applications will be entertained unless the applicant gives his full name and address, and until he makes with the Land Settlement Officer a deposit of Rs. 3 per acre or portion of an acre. Such deposit will not be returned until the lease of the land has been sold or until it has been decided by the Land Settlement Officer that it will not be sold.

On Thursday, February 27, 1919, at 10 A.M., at Wariyapola, the sale of the lease will be put up to auction, in accordance with the regulations of Government regarding the lease of Crown lands, but the bidding shall be confined to the original applicant and those other applicants whose applications shall have been made in the manner above specified.

The conditions of lease are obtainable on application from the Land Settlement Officer.

An allotment of land situated in the village of Hengamuwa, in block survey preliminary plan 1,575, in the Baladora korale of the Dewamedhi hatpattu of the Kurunegala District of the North-Western Province.

Lot.	Name of Land.	Description.	Name of Owner—Crown.		Extent.	
			A.	R. P.	A.	R. P.
21	Alutwewahenyaya	Chena	70	2 14	Upset premium at Rs. 530. Annual rent at Rs. 319.50 for the first 30 years.	

Colonial Secretary's Office,
Colombo, January 8, 1919.

R. E. STUBBS,
Colonial Secretary.

THE Land Settlement Officer is prepared to receive on or before February 20, 1919, at the Land Settlement Office, Colombo, written applications for the lease in perpetuity from March 27, 1919, of the under-mentioned portions of Crown land to be planted with coconut or rubber. No such applications will be entertained unless the applicant gives his full name and address, and until he makes with the Land Settlement Officer a deposit of Rs. 3 per acre or portion of an acre. Such deposit will not be returned until the lease of the land has been sold or until it has been decided by the Land Settlement Officer that it will not be sold.

On Thursday, February 27, 1919, at 10 A.M., at Wariyapola, the sale of the lease will be put up to auction in accordance with the regulations of Government regarding the lease of Crown lands, but the bidding shall be confined to the original applicant and those other applicants whose applications shall have been made in the manner above specified.

The conditions of lease are obtainable on application from the Land Settlement Officer.

An allotment of land situated in the village of Walgama, in block survey preliminary plan 710 (advance extract No. 1), in the Walgam pattu korale of Dewamedhi hatpattu, in the Kurunegala District of the North-Western Province.

Lot.	Name of Land.	Description.	Name of Owner—Crown.		Extent.	
			A.	R. P.	A.	R. P.
2	Halmillagollemukalana	Forest	76	2 9	Upset premium at Rs. 700. Rent Rs. 465 per annum for the first 30 years.	

Colonial Secretary's Office,
Colombo, January 8, 1919.

R. E. STUBBS,
Colonial Secretary.

NORTH-CENTRAL PROVINCE.

No. 4,919, S. O.—On Wednesday, February 19, 1919, at 10 A.M., the Land Settlement Officer will put up for sale or settlement, at Ratapokuna, the under-mentioned portions of Crown land, on the terms authorized by Government. Ten allotments of land situated in the Kanadara korale of the Nuwaragam palata division of the Nuwarakalawiya district of the North-Central Province.

Lot.	Name of Land.	Block survey preliminary plan 760.—Rampatwila.		Description.	Extent.	
		Name of Claimant.			A.	R. P.
12	Murungagahayaya	Crown, applied for by Panchiralage Ukkurala	..	Chena	1	1 1
14	Baduhena	Crown	..	do.	0	2 28
21	Welapaulakella	Crown, applied for by Mohottalage Keerala, Vel-Vidane	..	do.	0	1 15
29	Kamatgalehenyaya	Crown, applied for by Kandate Upasakaralage Wannihamy	..	do.	2	0 2
52	Palugahakatuwa	Crown, applied for by Ungurala Lekamage Punchi Banda	..	do.	1	0 13
54	Do.	Crown, applied for by Bandiralage Keerala and Tikirala Gamaralage Malhamy	..	do.	3	0 3
66	Amunagawalanda	Crown, applied for by Malhamy Korlage Appuhamy, Arachchi	..	do.	1	2 14
71	Pansalagawahenkella	Crown, applied for by Kandatege Appuhamy Mohottala	..	do.	1	1 12
77	Bogahalanda	do.	..	do.	3	0 9
91	Karandagabahena	Crown, applied for by Bandiralage Keerala and Tikiralagama-ralage Malhamy	..	do.	3	0 1

Upset price at Rs. 15 to Rs. 50 per acre. Further information regarding these lands can be obtained from the Land Settlement Officer, and plans of them from the Surveyor-General.

Colonial Secretary's Office,
Colombo, January 8, 1919.

R. E. STUBBS,
Colonial Secretary.

No. 4,920, S. O.—On Wednesday, February 19, 1919, at 10 A.M., the Land Settlement Officer will put up for sale or settlement, at Ratapokuna, the under-mentioned portions of Crown land, on the terms authorized by Government. Five allotments of land situated in the Kanadara korale of the Nuwaragam palata division of the Nuwarakalawiya district of the North-Central Province.

Block survey preliminary plan 751.—Moragahawala.

Lot.	Name of Land.	Name of Claimant.	Description.	Extent.		
				A.	R.	P.
68	Katukele	Crown, applied for by K. U. Seerala	Chena	0	3	29
68½	Pahalawela	Crown, applied for by Kadiravelate Upasakaralage Seerala	Paddy	0	0	17
Block survey preliminary plan 757.—Punchihammillewa.						
23½	Ehatugahahena	Crown, applied for by K. V. Appuhamy	Chena	1	0	5
32	Ihathaccare	Crown	do.	1	1	38
38	Dambagaha-accare	Crown, cultivated by Kapurala Mohottalage Dingiri Etani and others	Paddy field	2	1	3

Upset price at Rs. 15 to Rs. 50 per acre. Further information regarding these lands can be obtained from the Land Settlement Officer, and plans of them from the Surveyor-General.

Colonial Secretary's Office,
Colombo, January 8, 1919.

R. E. STUBBS,
Colonial Secretary.

LAND ACQUISITION NOTICES.

HAVING been duly directed by the Governor, with the advice of the Executive Council, acting under the provisions of "The Land Acquisition Ordinance of 1876," section 6, to take order for the acquisition of the following lands, required for a public purpose, namely, for a public gala and to fill up the swampy land, to wit :—

Preliminary plan 16,873. Village—Kamachchoda.

Lot.	Name of Land.	Description.	Name of Claimant.	Extent.		
				A.	R.	P.
1	Lindagawawatta alias Delgahawatta	Garden contains 5 coconut trees	Joseph Miranda and 4 others	0	0	6-12
2	Delgahawatta	Garden contains 87 coconut trees	Heirs of Gabriel Stephen Rodrigo	0	3	10-37
3	Do.	Cart road	do.	0	0	13-02
4	Suriyagahawatta	Contains 7 coconut trees and 2 cadjan buildings	Balbara Fernando and heirs of David Fernando	0	0	39-04
5	Do.	Cart road	do.	0	0	0-76
6	Do.	Marshy land	do.	0	1	14-10
7	Do.	Part of a garden, contains no coconut trees	do.	0	0	1-47
8	Do.	Cart road	do.	0	0	1-00
9	Do.	Contains no coconut trees	Crown	0	0	0-41
10	Do.	Marshy land	do.	0	0	1-51

I hereby give public notice, as required by section 7, that the Government proposes to take possession of the lands. All persons interested in the aforesaid lands are hereby required to appear personally or by agent before me at this office on February 12, 1919, at 12 noon, and to state the nature of their respective interests in the lands, and the amount and particulars of their claims to compensation for such interests.

The Kachcheri,
Colombo, January 7, 1919.

J. G. FRASER,
Government Agent.

HAVING been duly directed by the Governor, with the advice of the Executive Council, acting under the provisions of "The Land Acquisition Ordinance of 1876," section 6, to take order for the acquisition of the following lands, required for a public purpose, namely, for erecting the Public Works Department cooly lines on the 4th mile of the Negombo-Giriulla road, to wit :—

Preliminary plan 16,870. Village—Timbirigaskotuwa.

Lot.	Name of Land.	Description.	Name of Claimant.	Extent.		
				A.	R.	P.
1	Dawatagahawatta	Garden contains a cadjan building	Thena Navanna Sokkalingam	0	0	9-½
2	Do.	do.	Geris Silva	0	0	22-1

I hereby give public notice, as required by section 7, that the Government proposes to take possession of the lands. All persons interested in the aforesaid lands are hereby required to appear personally or by agent before me at this office on February 12, 1919, at 11 A.M., and to state the nature of their respective interests in the lands, and the amount and particulars of their claims to compensation for such interests.

The Kachcheri,
Colombo, January 6, 1919.

J. G. FRASER,
Government Agent.

HAVING been duly directed by the Governor, with the advice of the Executive Council, acting under the provisions of "The Land Acquisition Ordinance of 1876," section 6, to take order for the acquisition of the following land, required for a public purpose, namely, for the improvement of the corner of the Kuruppumulla and Gonabendiduwa roads at Panadure, to wit :—

Preliminary plan 16,857. Village—Within the Sanitary Board limits of Panadure,

Lot.	Name of Land.	Description.	Name of Claimant.	Extent.		
				A.	R.	P.
1	Masangahawatta	Bare garden contains a thatched mud boutique and a thatched timber shed	Don Aron Kuruppu Jayawardena and K. D. Carolis Appuhamy	0	0	3-62

I hereby give public notice, as required by section 7, that the Government proposes to take possession of the land. All persons interested in the aforesaid land are hereby required to appear personally or by agent before me at the Kalutara Kachcheri on February 24, 1919, at 10 A.M., and to state the nature of their respective interests in the land, and the amount and particulars of their claims to compensation for such interests.

Kalutara Kachcheri,
December 23, 1918.

C. V. BRAYNE,
Assistant Government Agent.