



Ceylon Government Gazette

Published by Authority.

No. 6,990 — FRIDAY, JANUARY 17, 1919.

Part III.—Lands.

Separate paging is given to each Part in order that it may be filed separately.

	PAGE		PAGE		PAGE
Land Settlement Notices :—		Land Sales by the Government Agents :—		Land Sales by the Settlement Officer :—	
Final Orders ..	31	North-Western Province ..	—	Northern Province ..	—
Preliminary Notices ..	47	North-Central Province ..	—	Eastern Province ..	—
Land Sales by the Government Agents :—		Province of Uva ..	—	North-Western Province ..	69
Western Province ..	67	Province of Sabaragamuwa ..	68	North-Central Province ..	—
Central Province ..	—	Land Sales by the Settlement Officer :—		Province of Uva ..	—
Southern Province ..	67	Western Province ..	—	Province of Sabaragamuwa ..	—
Northern Province ..	—	Central Province ..	—	Land Acquisition Notices ..	70
Eastern Province ..	—	Southern Province ..	—	Land Resumption Notices ..	—

FINAL ORDERS.

Matale S. O. No. 14.

Order under Section 2 of "The Waste Lands Ordinances of 1897, 1899, 1900, and 1903," declaring Land to be Crown Property.

In the matter of the lands commonly called or known as Road Reservation, situate in the village of Rattota (at Rattota town), in the Pallesiya pattu of the Matale East of the Matale District, in the Central Province, and of "The Waste Lands Ordinances of 1897, 1899, 1900, and 1903."

THE notice required by section 1 of "The Waste Lands Ordinances of 1897, 1899, 1900, and 1903," having been duly published in manner prescribed by that section in respect of the above-named lands (*vide* Notice No. 7,010), and no claim having been made to the said lands or to any interest therein within the period of three months from the date specified in the said notice, I, John Murray Davies, Special Officer appointed under section 28 of the said Ordinances, under and by virtue of the powers vested in me in that behalf by section 2 of the said Ordinances, do hereby on this 6th day of December, 1918, order and declare that the said lands, as more fully described herein below, situate in the village of Rattota (at Rattota town), in the Pallesiya pattu of the Matale East of the Matale District, in the Central Province, and shown as lots 6 and 10 in preliminary plan 6,862 and in the annexed diagrams, and containing in extent 27 perches, are the property of the Crown.

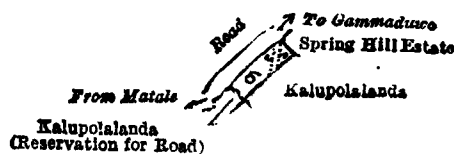
Description of the Lands referred to.

The following lots situated at Rattota (at Rattota town), in the Pallesiya pattu of the Matale East of the Matale District, in the Central Province, as described in the annexed diagrams :—

I.—Preliminary plan 6,862.

Lot.	Name of Land.	Extent, A. B. P.
6	Road reservation ..	0 0 10

and bounded as follows : on the north by the road from Matale to Gammaduwa ; on the east by the Spring Hill estate claimed by Messrs. Joseph Costa and Brothers, Kalupolalanda claimed by Messrs. Joseph Costa and Brothers ; on the south by Kalupolalanda claimed by Messrs. Joseph Costa and Brothers, Kalupolalanda (reservation for road) (private) ; on the west by the road from Matale to Gammaduwa.



Surveyor-General's Office,
Colombo, August 5, 1918.

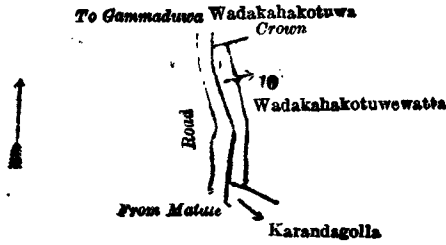
Scale of 4 Chains to an Inch.

C. R. LUNDIE,
for Surveyor-General

II.—Preliminary plan 6,862.

Lot.	Name of Land.	Extent, A. R. P.
10	Road reservation	0 0 17

and bounded as follows : on the north by Wadakahakotuwa belonging to the Crown ; on the east by Wadakahakotuwe-watta claimed by Messrs. Joseph Costa and Brothers and Asanaris Baas ; on the south by Karandagolla claimed by Davith Appuhamy ; on the west by the road from Matale to Gammaduwa.



Surveyor-General's Office,
Colombo, August 5, 1918.

Scale of 4 Chains to an Inch.

C. R. LUNDIE,
for Surveyor-General.

J. M. DAVIES,
Special Officer.

December 6, 1918.

Kurunegala S. O. No. 2,464.

Order under Section 2 of "The Waste Lands Ordinances of 1897, 1899, 1900, and 1903,"
declaring Lands to be Crown Property.

In the matter of the lands commonly called or known as reservation for footpath, reservation for channel, &c., situate in the village of Panagomuwa, in the Ihawalasideke korale of the Hiriyala hatpattu of the Kurunegala District, in the North-Western Province, and of "The Waste Lands Ordinances of 1897, 1899, 1900, and 1903."

THE notice required by section 1 of "The Waste Lands Ordinances of 1897, 1899, 1900, and 1903," having been duly published in manner prescribed by that section in respect of the above-named lands (*vide* Notice No. 6,966), and no claim having been made to the said lands or to any interest therein within the period of three months from the date specified in the said notice, I, John Murray Davies, Special Officer appointed under section 28 of the said Ordinances, under and by virtue of the powers vested in me in that behalf by section 2 of the said Ordinances, do hereby on this 6th day of December, 1918, order and declare that the said lands, as more fully described herein below, situate in the village of Panagomuwa, in the Ihawalasideke korale of the Hiriyala hatpattu of the Kurunegala District, in the North-Western Province, and shown as lots 6, 7, and 9 in preliminary plan 4,815 and in the annexed diagrams, and containing in extent 29 perches, are the property of the Crown.

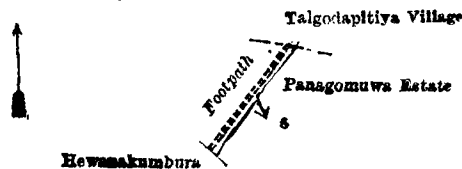
Description of the Lands referred to.

The following lots situated in the village of Panagomuwa, in the Ihawalasideke korale of the Hiriyala hatpattu of the Kurunegala District, in the North-Western Province, as described in the annexed diagrams :—

I.—Preliminary plan 4,815.

Lot.	Name of Land.	Extent, A. R. P.
6	Reservation for footpath	0 0 5

and bounded as follows : on the north by the village limit of Talgodapitiya ; on the east by Panagomuwa estate claimed by Mr. J. E. A. Tennakoon ; on the south by Hewanakumbura claimed by R. Dingiri Amma ; on the west by a footpath.



Surveyor-General's Office,
Colombo, June 8, 1918.

Scale of 4 Chains to an Inch.

C. R. LUNDIE,
for Surveyor-General.

II.—Preliminary plan 4,815.

Lot.	Name of Land.	Extent, A. R. P.
7	Reservation for channel	0 0 17

(Exclusive of the channel passing through the land.)

and bounded as follows : on the north by Panagomuwa estate claimed by Mr. J. E. A. Tennakoon ; on the east by Pansalekumbura claimed by Ihalogodapitiya pansala ; on the south by Panagomuwa estate claimed by Mr. J. E. A. Tennakoon ; on the west by Panagomuwelapillewa claimed by the late Appuhamy, Korale Arachchi.



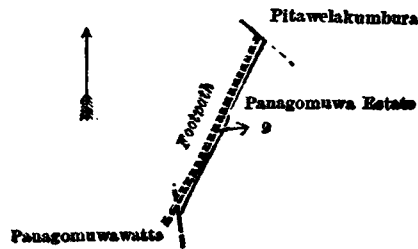
Surveyor-General's Office,
Colombo, June 8, 1918.

Scale of 4 Chains to an Inch.

C. R. LUNDIE,
for Surveyor-General.

Lot.	Name of Land.	III.—Preliminary plan 4,815.	Extent, A. B. P.
9	Reservation for footpath	0 0 7

and bounded as follows : on the north by Pitawelakumbura claimed by Nilahenaya ; on the east and south by Panagomuwa estate claimed by Mr. J. E. A. Tennakoon ; on the west by a footpath.



Surveyor-General's Office,
Colombo, June 8, 1918.

Scale of 4 Chains to an Inch.
J. M. DAVIES,
Special Officer.
December 6, 1918.

C. R. LUNDIE,
for Surveyor-General.

Kurunegala S. O. No. 2,465.

Order under Section 2 of "The Waste Lands Ordinances of 1897, 1899, 1900, and 1903," declaring Land to be Crown Property.

In the matter of the land commonly called or known as road reservation, situate in the village of Wewagedara, in the Dewamedikorale of the Dewamedihatpattu of the Kurunegala District, in the North-Western Province, and of "The Waste Lands Ordinances of 1897, 1899, 1900, and 1903."

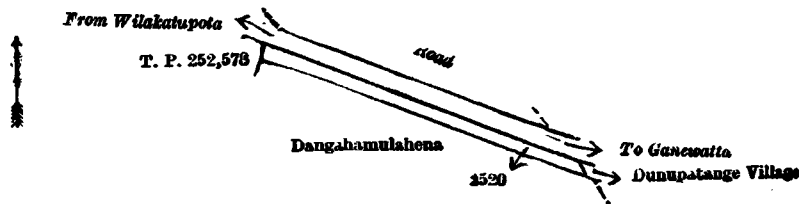
THE notice required by section 1 of "The Waste Lands Ordinances of 1897, 1899, 1900, and 1903," having been duly published in manner prescribed by that section in respect of the above-named land (*vide* Notice No. 6,964), and no claim having been made to the said land or to any interest therein within the period of three months from the date specified in the said notice, I, John Murray Davies, Special Officer appointed under section 28 of the said Ordinances, under and by virtue of the powers vested in me in that behalf by section 2 of the said Ordinances, do hereby on this 6th day of December, 1918, order and declare that the said land, as more fully described herein below, situate in the village of Wewagedara, in the Dewamedikorale of the Dewamedihatpattu of the Kurunegala District, in the North-Western Province, and shown as lot 2520 in preliminary plan 4,445 and in the annexed diagram, and containing in extent about 32 perches, is the property of the Crown.

Description of the Land referred to.

The following lot situated in the village of Wewagedara, in the Dewamedikorale of the Dewamedihatpattu of the Kurunegala District, in the North-Western Province, as described in the annexed diagram :—

Lot.	Name of Land.	Preliminary plan 4,445.	Extent, A. B. P.
2520	Road reservation	0 0 32

and bounded as follows : on the north by the road from Wilakatupota to Ganewatta ; on the east by the village limit of Dunupotange ; on the south by Dangahamulahena sold by the Crown ; on the west by T. P. 252,578.



Surveyor-General's Office,
Colombo, June 7, 1918.

Scale of 4 Chains to an Inch.
J. M. DAVIES,
Special Officer.
December 6, 1918.

C. R. LUNDIE,
for Surveyor-General.

Kurunegala S. O. No. 2,466.

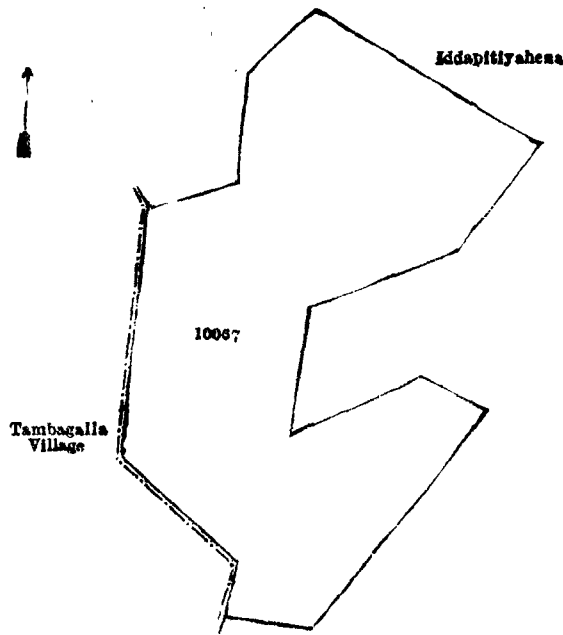
Order under Section 2 of "The Waste Lands Ordinances of 1897, 1899, 1900, and 1903," declaring Land to be Crown Property.

In the matter of the land commonly called or known as Galwetiypawulahena, situate in the village of Kurundulla, in the Mahagalboda Egoda korale of the Hiriyala hatpattu of the Kurunegala District, in the North-Western Province, and of "The Waste Lands Ordinances of 1897, 1899, 1900, and 1903."

THE notice required by section 1 of "The Waste Lands Ordinances of 1897, 1899, 1900, and 1903," having been duly published in manner prescribed by that section in respect of the above-named land (*vide* Notice No. 6,987), and no claim having been made to the said land or to any interest therein within the period of three months from the date specified in the said notice, I, Norman Albert Hampton, Special Officer appointed under section 28 of the said Ordinances, under and by virtue of the powers vested in me in that behalf by section 2 of the said Ordinances, do hereby on this 26th day of November, 1918, order and declare that the said land, as more fully described herein below, situate in the village of Kurundulla, in the Mahagalboda Egoda korale of the Hiriyala hatpattu of the Kurunegala District, in the North-Western Province, and shown as lot 10067 in preliminary plan 2,039 and in the annexed diagram, and containing in extent 6 acres and 21 perches, is the property of the Crown.

Description of the Land referred to.

The land commonly called or known as Galwetiypawulahena, situate in the village of Kurundulla, in the Mahagalboda Egoda korale of the Hiriyala hatpattu of the Kurunegala District, in the North-Western Province, containing in extent 6 acres and 21 perches, shown as lot 10067 in preliminary plan 2,039 and in the annexed diagram ; and bounded as follows : on the north, east, and south by Iddapitiyahena sold under the Waste Lands Ordinances ; on the west by the village limit of Tambagalla.



Surveyor-General's Office,
Colombo, May 23, 1918.

Scale of 4 Chains to an Inch.

C. R. LUNDIE,
for Surveyor-General.

November 26, 1918.

N. A. HAMPTON,
Special Officer.

Kurunegala S. O. No. 2,467.

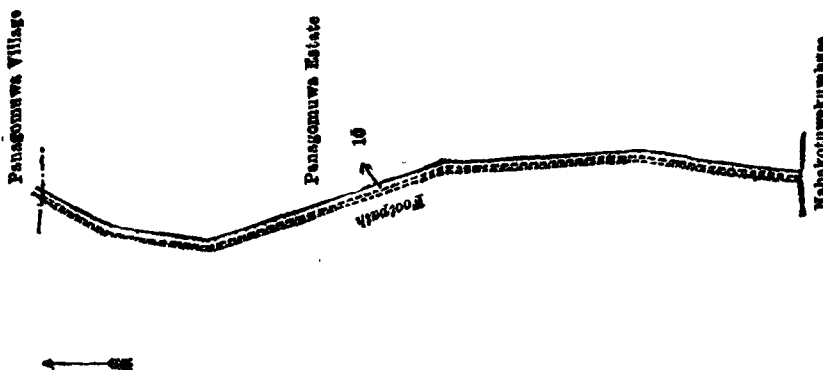
**Order under Section 2 of "The Waste Lands Ordinances of 1897, 1899, 1900, and 1903,"
declaring Land to be Crown Property.**

In the matter of the land commonly called or known as reservation for footpath, situate in the village of Radapola, in the Ihawalawisideke korale of the Hiriyaala hatpattu of the Kurunegala District, in the North-Western Province, and of "The Waste Lands Ordinances of 1897, 1899, 1900, and 1903."

THE notice required by section 1 of "The Waste Lands Ordinances of 1897, 1899, 1900, and 1903," having been duly published in manner prescribed by that section in respect of the above-named land (*vide* Notice No. 6,968), and no claim having been made to the said land or to any interest therein within the period of three months from the date specified in the said notice, I, John Murray Davies, Special Officer appointed under section 28 of the said Ordinances, under and by virtue of the powers vested in me in that behalf by section 2 of the said Ordinances, do hereby on this 6th day of December, 1918, order and declare that the said land, as more fully described herein below, situate in the village of Radapola, in the Ihawalawisideke korale of the Hiriyaala hatpattu of the Kurunegala District, in the North-Western Province, and shown as lot 10 in preliminary plan 4,815 and in the annexed diagram, and containing in extent 27 perches, is the property of the Crown.

Description of the Land referred to.

The land commonly called or known as reservation for footpath, situated in the village of Radapola, in the Ihawalawisideke korale of the Hiriyaala hatpattu of the Kurunegala District, in the North-Western Province, containing in extent 27 perches, shown as lot 10 in preliminary plan 4,815 and in the annexed diagram; and bounded as follows: on the north by the village limit of Panagomuwa; on the east by the Panagomuwa estate claimed by Mr. J. E. A. Tennakoon; on the south by Nahakotuwekumbura claimed by Nilahenaya and others; on the west by footpath.



Surveyor-General's Office,
Colombo, June 7, 1918.

Scale of 4 Chains to an Inch.

C. R. LUNDIE,
for Surveyor-General.

December 6, 1918.

J. M. DAVIES,
Special Officer.

Kurunegala S. O. No. 2,468.

Order under Section 2 of "The Waste Lands Ordinances of 1897, 1899, 1900, and 1903,"
declaring Land to be Crown Property.

In the matter of the land commonly called or known as road reservation, situate in the village of Dunupatange, in the Dewamede korale of the Dewamede hatpattu of the Kurunegala District, in the North-Western Province, and of "The Waste Lands Ordinances of 1897, 1899, 1900, and 1903."

THE notice required by section 1 of "The Waste Lands Ordinances of 1897, 1899, 1900, and 1903," having been duly published in manner prescribed by that section in respect of the above-named land (*vide* Notice No. 6,967), and no claim having been made to the said land or to any interest therein within the period of three months from the date specified in the said notice, I, John Murray Davies, Special Officer appointed under section 28 of the said Ordinances, under and by virtue of the powers vested in me in that behalf by section 2 of the said Ordinances, do hereby on this 6th day of December, 1918, order and declare that the said land, as more fully described herein below, situate in the village of Dunupatange, in the Dewamede korale of the Dewamede hatpattu of the Kurunegala District, in the North-Western Province, and shown as lot 2524 in preliminary plan 4,445 and in the annexed diagram, and containing in extent 35 perches, is the property of the Crown.

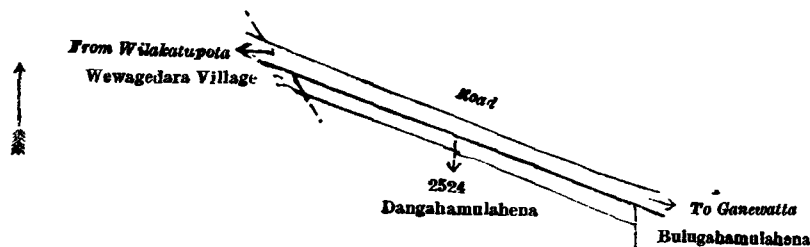
Description of the Land referred to.

The following lot situated in the village of Dunupatange, in the Dewamede korale of the Dewamede hatpattu of the Kurunegala District, in the North-Western Province, as described in the annexed diagram:—

Preliminary plan 4,445.

Lot.	Name of Land.	Extent, A. R. P.
2524	Road reservation	0 0 35

and bounded as follows: on the north by the road from Wilakatupota to Ganewatta; on the east by Bulugahamulahena claimed by D. Dingira and others; on the south by Dangahamulahena sold by the Crown; on the west by the village limit of Wewagedara.



Surveyor-General's Office,
Colombo, June 7, 1918.

Scale of 4 Chains to an Inch.

C. R. LUNDIE,
for Surveyor-General.J. M. DAVIES,
Special Officer.

December 6, 1918.

Kurunegala S. O. No. 2,469.

Order under Section 2 of "The Waste Lands Ordinances of 1897, 1899, 1900, and 1903,"
declaring Land to be Crown Property.

In the matter of the land commonly called or known as Gorakagahamulahena, situate in the village of Paramaulla, in the Udukaha korale south of the Dambadeni hatpattu of the Kurunegala District, in the North-Western Province, and of "The Waste Lands Ordinances of 1897, 1899, 1900, and 1903."

THE notice required by section 1 of "The Waste Lands Ordinances of 1897, 1899, 1900, and 1903," having been duly published in manner prescribed by that section in respect of the above-named land (*vide* Notice No. 6,903), and no claim having been made to the said land or to any interest therein within the period of three months from the date specified in the said notice, I, Norman Albert Hampton, Special Officer appointed under section 28 of the said Ordinances, under and by virtue of the powers vested in me in that behalf by section 2 of the said Ordinances, do hereby on this 2nd day of December, 1918, order and declare that the said land, as more fully described herein below, situate in the village of Paramaulla, in the Udukaha korale south of the Dambadeni hatpattu of the Kurunegala District, in the North-Western Province, and shown as lot 220 in preliminary plan 468 and in the annexed diagram, and containing in extent 1 rood and 31 perches, is the property of the Crown.

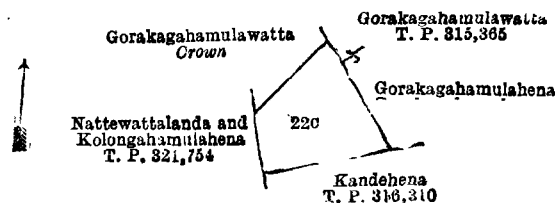
Description of the Land referred to.

The following lot situated in the village of Paramaulla, in the Udukaha korale south of the Dambadeni hatpattu of the Kurunegala District, in the North-Western Province, as described in the annexed diagram:—

Preliminary plan 468.

Lot.	Name of Land.	Extent, A. R. P.
220	Gorakagahamulahena	0 1 31

and bounded as follows: on the north by Gorakagahamulawatta claimed by Crown; on the east by Gorakagahamulawatta sold by the Crown (T. P. 315,365), Gorakagahamulahena sold by the Crown; on the south by Kandehena sold by the Crown (T. P. 316,310); on the west by Nattewattalanda and Kolongahamulahena sold by the Crown (T. P. 321,754).



Surveyor-General's Office,
Colombo, May 13, 1918.

Scale of 4 Chains to an Inch.

C. R. LUNDIE
for Surveyor-General.N. A. HAMPTON,
Special Officer.

December 2, 1918.

Kurunegala S. O. No. 2,470.

Order under Section 4, Sub-section (1), of "The Waste Lands Ordinances of 1897, 1899, 1900, and 1903," declaring Lands to be Crown Property.

In the matter of the lands commonly called or known as Arambedelgahamulahena, Kosulagalagodahena, Yahaladeniya *alias* Murutagahalanda, situate in the village of Paramaulla, in the Udukaha korale south of the Dambadeni hatpattu of the Kurunegala District, in the North-Western Province, and of "The Waste Lands Ordinances of 1897, 1899, 1900, and 1903."

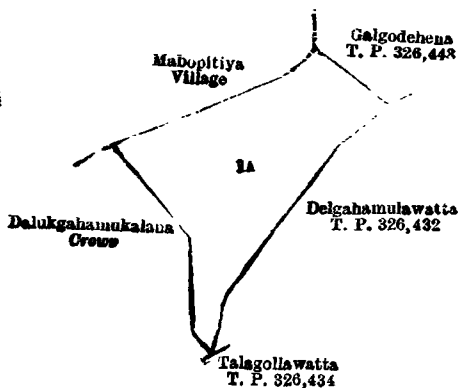
THE notice required by section 1 of the said Ordinances having been duly published in manner prescribed by that section in respect of the above-named lands (*vide* Notice No. 6,903), and a claim having been made to the said lands by Subasinghe Abeysekera Mudiyansele Kiri Banda, Gan Arachchi, and the said claimant having been duly called upon by me by a notice in writing under section 4, sub-section (1), of the said Ordinances, duly served upon him to produce before me the evidence and documents upon which he may rely in proof of his claim, and not having so appeared or produced such evidence and documents, I, Norman Albert Hampton, Special Officer appointed under section 28 of the said Ordinances, do hereby on this 2nd day of December, 1918, order and declare under section 4, sub-section (1), of the said Ordinances, that the said lands commonly called or known as Arambedelgahamulahena, Kosulagalagodahena, Yahaladeniya *alias* Murutagahalanda, situate in the village of Paramaulla in the Udukaha korale south of the Dambadeni hatpattu of the Kurunegala District, in the North-Western Province, containing in extent 4 acres 1 rood and 33 perches and shown as lots 1A, 8, and 33 in preliminary plan 468 and in the annexed diagrams, as more fully described herein below, are the property of the Crown.

Description of the Lands referred to.

The following lots situated in the village of Paramaulla, in the Udukaha korale south of the Dambadeni hatpattu of the Kurunegala District, in the North-Western Province, as described in the annexed diagrams :—

Lot.	Name of Land.	I.—Preliminary plan 468.	Extent, A. R. P.
1A	Arambedelgahamulahena	1 1 24

and bounded as follows : on the north by the village limit of Mabopitiya, Galgodehena sold by the Crown (T. P. 326,448) ; on the east by Delgahamulawatta sold by the Crown (T. P. 326,432) ; on the south by Talagollawatta sold by the Crown (T. P. 326,434) ; on the west by Dalukgahamukalana declared to be the property of the Crown under the Waste Lands Ordinances.

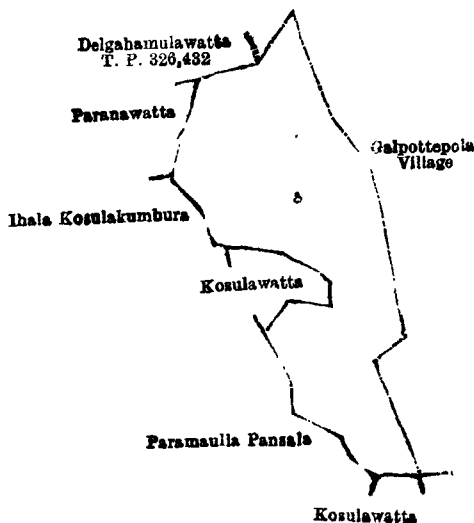


Lot.	Name of Land.
8	Kosulagalagodahena

Scale of 4 Chains to an Inch.

C. R. LUNDIE,
for Surveyor-General.
Extent, A. R. P.
.. .. . 2 1 0

and bounded as follows : on the north by Delgahamulawatta sold by the Crown (T. P. 326,432), the village limit of Galpottepola ; on the east by the village limit of Galpottepola ; on the south by Kosulawatta claimed by Punchi Appu and others, Paramaulla Pansala claimed by Hitihamilage Ukku Banda and others ; on the west by Paramaulla Pansala claimed by Hitihamilage Ukku Banda and others, Kosulawatta claimed by Kiri Banda and another, Ihala Kosulakumbura claimed by Subasin Mudiyansele Kiri Banda, Police Officer, and others, Paranawatta claimed by Subasin Mudiyansele Kiri Banda, Police Officer, and others.



Surveyor-General's Office,
Colombo, May 13, 1918.

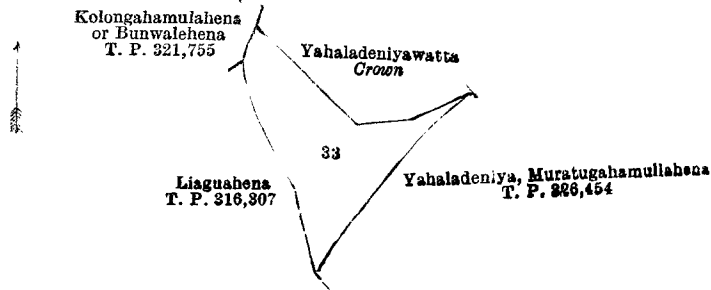
Scale of 4 Chains to an Inch.

C. R. LUNDIE,
for Surveyor-General.

III.—Preliminary plan 468.

Lot.	Name of Land.	Extent, A. R. P.
33	Yahaladeniya <i>alias</i> Murutagahalanda	0 3 9

and bounded as follows: on the north by Yahaladeniyawatta claimed by Crown; on the east by Yahaladeniya and Muratugahamullahena sold by the Crown (T. P. 326,454); on the south by Yahaladeniya, Muratugahamullahena sold by the Crown (T. P. 326,454), Liaguahena sold by the Crown (T. P. 316,307); on the west by Liaguahena sold by the Crown (T. P. 316,307), Kolongahamulahena or Bunwalehena sold by the Crown (T. P. 321,755).



Surveyor-General's Office,
Colombo, May 13, 1918.

Scale of 4 Chains to an Inch.

C. R. LUNDIE,
for Surveyor-General.

N. A. HAMPTON,
Special Officer.

December 2, 1918.

Kurunegala S. O. No. 2,471.

Order under Section 2 of "The Waste Lands Ordinances of 1897, 1899, 1900, and 1903,"
declaring Land to be Crown Property.

In the matter of the land commonly called or known as Maragahamulakumburapillewa, situate in the village of Udukekulawela, in the Udukaha korale south of the Dambadeni hatpattu of the Kurunegala District, in the North-Western Province, and of "The Waste Lands Ordinances of 1897, 1899, 1900, and 1903."

THE notice required by section 1 of "The Waste Lands Ordinances of 1897, 1899, 1900, and 1903," having been duly published in manner prescribed by that section in respect of the above-named land (*vide* Notice No. 6,955), and no claim having been made to the said land or to any interest therein within the period of three months from the date specified in the said notice, I, Norman Albert Hampton, Special Officer appointed under section 28 of the said Ordinances, under and by virtue of the powers vested in me in that behalf by section 2 of the said Ordinances, do hereby on this 27th day of November, 1918, order and declare that the said land as more fully described herein below, situate in the village of Udukekulawela, in the Udukaha korale south of the Dambadeni hatpattu of the Kurunegala District, in the North-Western Province, and shown as lot 25B in preliminary plan 478 and in the annexed diagram, and containing in extent 3 roods and 4 perches, is the property of the Crown.

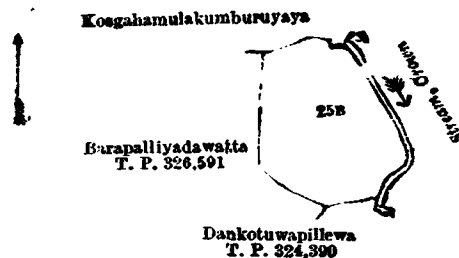
Description of the Land referred to.

The following lot situated in the village of Udukekulawela, in the Udukaha korale south of the Dambadeni hatpattu of the Kurunegala District, in the North-Western Province, as described in the annexed diagram:—

Preliminary plan 478.

Lot.	Name of Land.	Extent, A. R. P.
25B	Moragahamulakumburapillewa	0 3 4

and bounded as follows: on the north by Kosgahamulakumburuyaya (private); on the east by a stream declared to be the property of the Crown under the Waste Lands Ordinances; on the south by a stream declared to be the property of the Crown under the Waste Lands Ordinances, Dankotuwapillewa sold by the Crown (T. P. 324,390), Barapallyadawatta sold by the Crown (T. P. 326,591); on the west by Barapallyadawatta sold by the Crown (T. P. 326,591).



Surveyor-General's Office,
Colombo, May 28, 1918.

Scale of 4 Chains to an Inch.

C. R. LUNDIE,
for Surveyor-General.

N. A. HAMPTON,
Special Officer.

November 27, 1918.

Kurunegala S. O. No. 2,472.

Order under Section 2 of "The Waste Lands Ordinances of 1897, 1899, 1900, and 1903,"
declaring Land to be Crown Property.

In the matter of the land commonly called or known as Weliliyaddepillewa, situate in the village of Kanamiwala, in the Udukaha korale south of the Dambadeni hatpattu of the Kurunegala District, in the North-Western Province, and of "The Waste Lands Ordinances of 1897, 1899, 1900, 1903."

THE notice required by section 1 of "The Waste Lands Ordinances of 1897, 1899, 1900, and 1903," having been duly published in manner prescribed by that section in respect of the above-named land (*vide* Notice No. 6,897), and no claim having been made to the said land or to any interest therein within the period of three months from the date specified

in the said notice, I, Norman Albert Hampton, Special Officer appointed under section 28 of the said Ordinances, under and by virtue of the powers vested in me in that behalf by section 2 of the said Ordinances, do hereby on this 26th day of November, 1918, order and declare that the said land, as more fully described herein below, situate in the village of Kanamiwala, in the Udukaha korales out of the Dambadeni hatpattu of the Kurunegala District, in the North-Western Province, and shown as lot 38A1 in preliminary plan 491 and in the annexed diagram, and containing in extent 31 perches, is the property of the Crown.

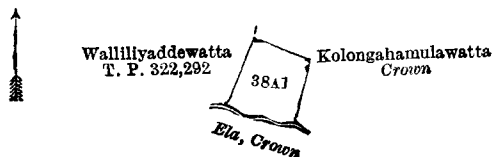
Description of the Land referred to.

The following lot situated in the village of Kanamiwala, in the Udukaha korale south of the Dambadeni hatpattu of the Kurunegala District, in the North-Western Province, as described in the annexed diagram:—

Preliminary plan 491.

Lot.	Name of Land.	Extent, A. R. P.
38A1 ..	Weliliyaddepillewa 0 0 31

and bounded as follows: on the north and east by Kolongahamulawatta belonging to the Crown; on the south by an ela declared to be the property of the Crown under the Waste Lands Ordinances; on the west by Walliliyaddewatta sold by the Crown (T. P. 322,292).



Surveyor-General's Office,
Colombo, May 3, 1918.

Scale of 4 Chains to an Inch.

C. R. LUNDIE,
for Surveyor-General.

November 26, 1918.

N. A. HAMPTON,
Special Officer.

Kurunegala S. O. No. 2,473.

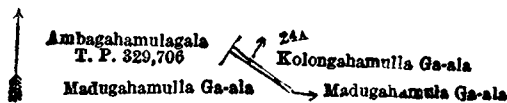
Order under Section 2 of "The Waste Lands Ordinances of 1897, 1899, 1900, and 1903," declaring Land to be Crown Property.

In the matter of the land commonly called or known as Dewata (road), situate in the village of Doluwa, in the Hetahaye korale of Hiriyala hatpattu of the Kurunegala District, in the North-Western Province, and of "The Waste Lands Ordinances of 1897, 1899, 1900, and 1903."

THE notice required by section 1 of "The Waste Lands Ordinances of 1897, 1899, 1900, and 1903," having been duly published in manner prescribed by that section in respect of the above-named land (*vide* Notice No. 7,014), and no claim having been made to the said land or to any interest therein within the period of three months from the date specified in the said notice, I, John Murray Davies, Special Officer appointed under section 28 of the said Ordinances, under and by virtue of the powers vested in me in that behalf by section 2 of the said Ordinances, do hereby on this 10th day of December, 1918, order and declare that the said land, as more fully described herein below, situate in the village of Doluwa, in the Hetahaye korale of the Hiriyala hatpattu of the Kurunegala District, in the North-Western Province, and shown as lot 24A in preliminary plan 1,211 and in the annexed diagram, and containing in extent 3 perches, is the property of the Crown.

Description of the Land referred to.

The land commonly called or known as Dewata (road), situated in the village of Doluwa, in the Hetahaye korale of the Hiriyala hatpattu of the Kurunegala District, in the North-Western Province, containing in extent 3 perches, and shown as lot 24A in preliminary plan 1,211 and in the annexed diagram; and bounded as follows: on the north by Kolongahamullagaala claimed by Kosgollakandayalai Thenuwara; on the east by Kolongahamulleagaala claimed by Kosgollakandayalai Thenuwara, Madugahamulagaala claimed by Digane Arachchilage Bandi Naide; on the south by Madugahamullagaala claimed by Digane Arachchilage Bandi Naide, on the west by Madugahamullagaala claimed by Digane Arachchilage Bandi Naide, Ambagahamulagaala sold by the Crown (T. P. 329,706).



Surveyor-General's Office,
Colombo, August 2, 1918

Scale of 4 Chains to an Inch.

C. R. LUNDIE,
for Surveyor-General.

December 10, 1918.

J. M. DAVIES,
Special Officer.

Kurunegala S. O. No. 2,474.

Order under Section 2 of "The Waste Lands Ordinances of 1897, 1899, 1900, and 1903," declaring Land to be Crown Property.


In the matter of the land commonly called or known as road reservation, situate in the village of Chandarayagama, in the Divigandaha korale of the Hiriyala hatpattu of the Kurunegala District, in the North-Western Province, and of "The Waste Lands Ordinances of 1897, 1899, 1900, and 1903."

THE notice required by section 1 of "The Waste Lands Ordinances of 1897, 1899, 1900, and 1903," having been duly published in manner prescribed by that section in respect of the above-named land (*vide* Notice No. 7,013), and no claim having been made to the said land or to any interest therein within the period of three months from the date specified in the said notice, I, John Murray Davies, Special Officer appointed under section 28 of the said Ordinances, under and by virtue of the powers vested in me in that behalf by section 2 of the said Ordinances, do hereby on this 10th day of December,

1918, order and declare that the said land, as more fully described herein below, situate in the village of Chandarayagama, in the Divigandahaye korale of the Hiriyala hatpattu of the Kurunegala District, in the North-Western Province, and shown as lot 2773 in preliminary plan 4,516 and in the annexed diagram, and containing in extent 3 perches, is the property of the Crown.

Description of the Land referred to.

The land commonly called or known as road reservation, situated in the village of Chandarayagama, in the Divigandahaye korale of the Hiriyala hatpattu of the Kurunegala District, in the North-Western Province, containing in extent 3 perches, shown as lot 2773 in preliminary plan 4,516 and in the annexed diagram; and bounded as follows: on the north by Medakumbura (reservation for road), (private); on the east by Alutwewehenyaya declared to be the property of the Crown under the Waste Lands Ordinances; on the south and west by a road declared to be the property of the Crown under the Waste Lands Ordinances.



Surveyor-General's Office,
Colombo, July 27, 1918.

Scale of 4 Chains to an Inch.

C. R. LUNDIE,
for Surveyor-General.

J. M. DAVIES,
Special Officer.
December 10, 1918.

Kurunegala S. O. No. 2,475.

Order under Section 2 of "The Waste Lands Ordinances of 1897, 1899, 1900, and 1903," declaring Lands to be Crown Property.

In the matter of the lands commonly called or known as reservation for road, situate in the village of Kumbukkotuwa, in the Meddeketiya korale of the Katugampola hatpattu of the Kurunegala District, in the North-Western Province, and of "The Waste Lands Ordinances of 1897, 1899, 1900, and 1903."

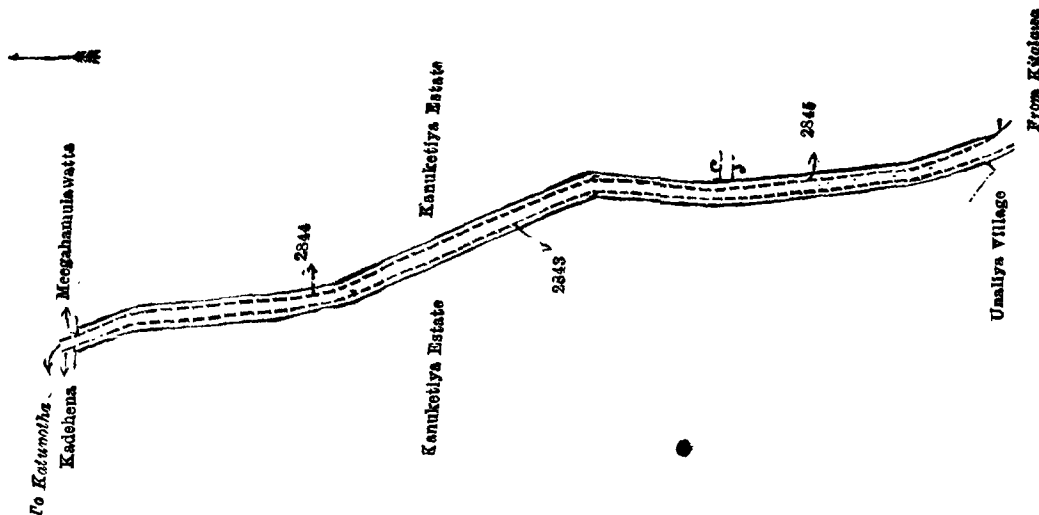
THE notice required by section 1 of "The Waste Lands Ordinances of 1897, 1899, 1900, and 1903," having been duly published in manner prescribed by that section in respect of the above-named lands (*vide* Notice No. 6,994), and no claim having been made to the said lands or to any interest therein within the period of three months from the date specified in the said notice, I, John Murray Davies, Special Officer appointed under section 28 of the said Ordinances, under and by virtue of the powers vested in me in that behalf by section 2 of the said Ordinances, do hereby on this 28th day of November, 1918, order and declare that the said lands, as more fully described herein below, situate in the village of Kumbukkotuwa, in the Meddeketiya korale of the Katugampola hatpattu of the Kurunegala District, in the North-Western Province, and shown as lots 2843, 2844, and 2845 in preliminary plan 4,527 and in the annexed diagram, and containing in extent 1 rood and 11 perches, are the property of the Crown.

Description of the Lands referred to.

The following lots situated in the village of Kumbukkotuwa, in the Meddeketiya korale of the Katugampola hatpattu of the Kurunegala District, in the North-Western Province, as described in the annexed diagram:—

Lot.	Name of Land.	Preliminary plan 4,527.			Extent, A. B. P.		
2843	Reservation for road	0	0	22
2844	Do.	0	0	19
2845	Do.	0	0	10
					0 1 11		

and bounded as follows: on the north by Kadehena claimed by Bandirala, Gan-Arachchi, Meegahanulawatta claimed by Bandirala, Gan-Arachchi; on the east by Kanuketiya estate claimed by Mrs. Mary Wijesekera; on the south by the village limit of Unaliya; on the west by Kanuketiya estate claimed by Mrs. Mary Wijesekera.



Surveyor-General's Office,
Colombo, July 16, 1918.

Scale of 4 Chains to an Inch.

C. R. LUNDIE,
for Surveyor-General.

J. M. DAVIES,
Special Officer.
November 28, 1918.

Kurunegala S. O. No. 2,476.

**Order under Section 2 of "The Waste Lands Ordinances of 1897, 1899, 1900, and 1903,"
declaring Lands to be Crown Property.**

In the matter of the lands commonly called or known as path reservation and road reservation, situate in the village of Talgodapitiya, in the Ihawalawisideke korale of the Hiriyala hatpattu of the Kurunegala District, in the North-Western Province, and of "The Waste Lands Ordinances of 1897, 1899, 1900, and 1903."

THE notice required by section 1 of "The Waste Lands Ordinances of 1897, 1899, 1900, and 1903," having been duly published in manner prescribed by that section in respect of the above-named lands (*vide* Notice No. 6,965), and no claim having been made to the said lands or to any interest therein within the period of three months from the date specified in the said notice, I, John Murray Davies, Special Officer appointed under section 28 of the said Ordinances, under and by virtue of the powers vested in me in that behalf by section 2 of the said Ordinances, do hereby on this 6th day of December, 1918, order and declare that the said lands, as more fully described herein below, situate in the village of Talgodapitiya, in the Ihawalawisideke korale of the Hiriyala hatpattu of the Kurunegala District, in the North-Western Province, and shown as lots 1 and 3 in preliminary plan 4,815 and in the annexed diagrams, and containing in extent 30 perches, are the property of the Crown.

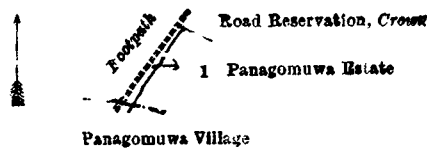
Description of the Lands referred to.

The following lots situated in the village of Talgodapitiya, in the Ihawalawisideke korale of the Hiriyala hatpattu of the Kurunegala District, in the North-Western Province, as described in the annexed diagrams:—

I.—Preliminary plan 4,815.

Lot.	Name of Land.	Extent, A. R. P.
1	Path reservation	0 0 3

and bounded as follows: on the north by road reservation belonging to the Crown; on the east by Panagomuwa estate claimed by Mr. J. E. A. Tennakoon; on the south by the village limit of Panagomuwa; on the west by a footpath.



Surveyor-General's Office,
Colombo, June 8, 1918.

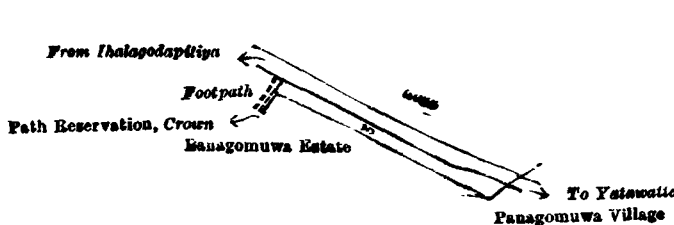
Scale of 4 Chains to an Inch.

C. R. LUNDIE,
for Surveyor-General.

II.—Preliminary plan 4,815.

Lot.	Name of Land.	Extent, A. R. P.
3	Road reservation	0 0 27

and bounded as follows: on the north by the road from Ihalogodapitiya to Yatawatta; on the east by the village limit of Panagomuwa; on the south by Panagomuwa estate claimed by Mr. J. E. A. Tennakoon, path reservation belonging to the Crown; on the west by a footpath.



Surveyor-General's Office,
Colombo, June 8, 1918.

Scale of 4 Chains to an Inch.

C. R. LUNDIE,
for Surveyor-General.

J. M. DAVIES,
Special Officer.

December 6, 1918.

Anuradhapura S. O. No. 1,005.

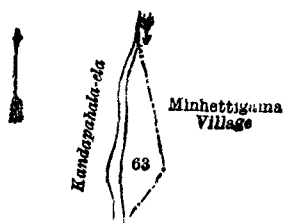
**Order under Section 2 of "The Waste Lands Ordinances of 1897, 1899, 1900, and 1903,"
declaring Land to be Crown Property.**

In the matter of the land commonly called or known as Dikgalamukalana, situate in the village of Maha Diwulwewa, in the Alut Kadawat tulana of the Kadawat korale of the Nuwaragam palata, in the North-Central Province, and of "The Waste Lands Ordinances of 1897, 1899, 1900, and 1903."

THE notice required by section 1 of "The Waste Lands Ordinances of 1897, 1899, 1900, and 1903," having been duly published in manner prescribed by that section in respect of the above-named land (*vide* Notice No. 7,006), and no claim having been made to the said land or to any interest therein within the period of three months from the date specified in the said notice, I, John Murray Davies, Special Officer appointed under section 28 of the said Ordinances, under and by virtue of the powers vested in me in that behalf by section 2 of the said Ordinances, do hereby on this 29th day of November, 1918, order and declare that the said land, as more fully described herein below, situate in the village of Maha Diwulwewa, in the Alut Kadawat tulana of the Kadawat korale of the Nuwaragam palata, in the North-Central Province, and shown as lot 63 in preliminary plan 634 and in the annexed diagram, and containing in extent 22 perches, is the property of the Crown.

Description of the Land referred to.

The land commonly called or known as Dikgalamukalana, situated in the village of Maha Diwulwewa, in the Alut Kadawat tulana of the Kadawat korale of the Nuwaragam palata, in the North-Central Province, containing in extent 22 perches, and shown as lot 63 in preliminary plan 634 and in the annexed diagram; and bounded as follows: on the north by the Kandapahala-ela, the village limit of Minhettigama; on the east and south by the village limit of Minhettigama; on the west by the Kandapahala-ela.



Surveyor-General's Office,
Colombo, July 3, 1918.

Scale of 4 Chains to an Inch.

C. R. LUNDIE,
for Surveyor-General.

November 29, 1918.

J. M. DAVIES,
Special Officer.

Uva S. O. No. 2,330.

Order under Section 2 of "The Waste Lands Ordinances of 1897, 1899, 1900, and 1903,"
declaring Lands to be Crown Property.

In the matter of the lands commonly called or known as Kongahakandura (stream), reservation for road, &c., situate in the village of Medagama, in the Rilpola korale of the Yatikinda division, in the Province of Uva, and of "The Waste Lands Ordinances of 1897, 1899, 1900, and 1903."

THE notice required by section 1 of "The Waste Lands Ordinances of 1897, 1899, 1900, and 1903," having been duly published in manner prescribed by that section in respect of the above-named lands (*vide* Notice No. 6,998), and no claim having been made to the said lands or to any interest therein within the period of three months from the dates specified in the said notice, I, John Murray Davies, Special Officer appointed under section 28 of the said Ordinances, under and by virtue of the powers vested in me in that behalf by section 2 of the said Ordinances, do hereby on this 27th day of November, 1918, order and declare that the said lands, as more fully described herein below, situate in the village of Medagama, in the Rilpola korale of the Yatikinda division, in the Province of Uva, and shown as lots 16y, 30A, 31, 29, and 20q in preliminary plan 13 and in the annexed diagrams, and containing in extent 1 acre and 18 perches are the property of the Crown.

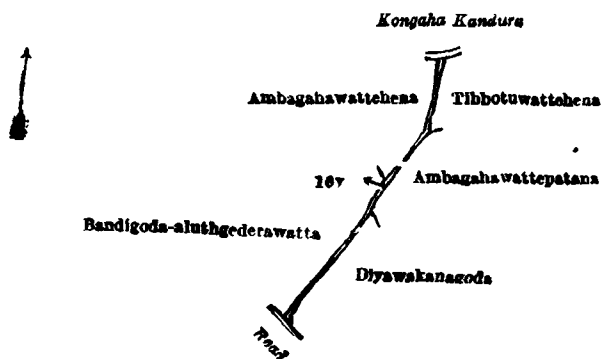
Description of the Lands referred to.

The following lots situated in the village of Medagama, in the Rilpola korale of the Yatikinda division, in the Province of Uva, as described in the annexed diagrams:—

I.—Preliminary plan 13.

Lot.	Name of Land.	Extent, A. R. P.
16y	Kongahakandura (stream)	0 0 26

and bounded as follows: on the north by Kongahakandura; on the east by Tibbotuwattihena sold by the Crown, Ambagahawattepatana sold by the Crown, Diyawakanagodra sold by the Crown; on the south by the road; on the west by Bandigoda-aluthgederawatta sold by the Crown, Ambagahawattihena sold by the Crown.



Surveyor-General's Office,
Colombo, November 23, 1918.

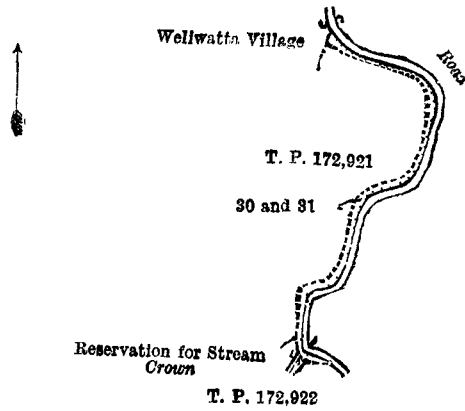
Scale of 8 Chains to an Inch.

G. K. THORNHILL,
for Surveyor-General.

II.—Preliminary plan 13.

Lot.	Name of Land.	Extent, A. R. P.
30	Reservation for road	0 0 6
31	Do.	0 1 1
		0 1 7

and bounded as follows: on the north and east by a road; on the south by T. P. 172,922, reservation for stream belonging to the Crown; on the west by reservation for stream belonging to the Crown, T. P. 172,921, the village limit of Welliwatta.



Surveyor-General's Office,
Colombo, November 23, 1916.

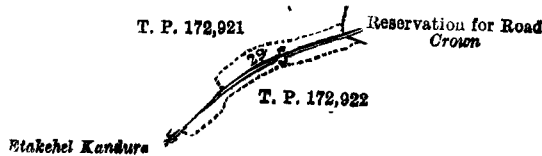
Scale of 8 Chains to an Inch.

G. K. THORNHILL,
for Surveyor-General.

III.—Preliminary plan 13.

Lot.	Name of Land.	Extent, A. R. P.
29	.. Stream reservation	.. 0 2 5

and bounded as follows : on the north by T. P. 172,921 ; on the east by reservation for road belonging to the Crown ; on the south by T. P. 172,922 ; on the west by Etakehelkandura, T. P. 172,921.



Surveyor-General's Office,
Colombo, November 23, 1916.

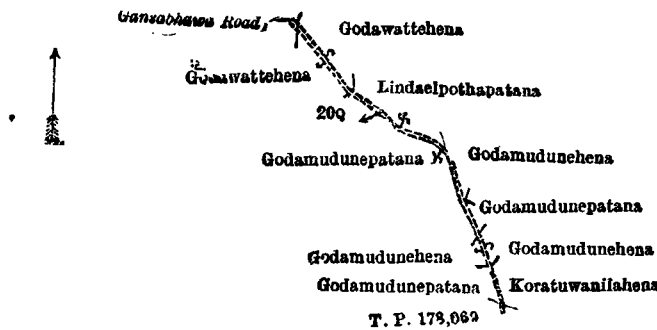
Scale of 8 Chains to an Inch.

G. K. THORNHILL,
for Surveyor-General.

IV.—Preliminary plan 13.

Lot.	Name of Land.	Extent, A. R. P.
20Q	.. Gansabhawa road	.. 0 0 20

and bounded as follows : on the north by Godawattchena sold by the Crown, Linda-elpothapatana sold by the Crown ; on the east by Godamudunehena sold by the Crown, Godamudunepatana sold by the Crown, Godamudunehena sold by the Crown, Koratuwanilahena sold by the Crown ; on the south by T. P. 178,069 ; on the west by Godamudunepatana sold by the Crown, Godamudunehena sold by the Crown, Godamudunepatana sold by the Crown, Godawattchena sold by the Crown, a Gansabhawa road.



Surveyor-General's Office,
Colombo, November 23, 1916.

Scale of 8 Chains to an Inch.

G. K. THORNHILL,
for Surveyor-General.

J. M. DAVIES,
Special Officer.

November 27, 1918.

Kegalla S. O. No. 249.

Order under Section 2 of "The Waste Lands Ordinances of 1897, 1899, 1900, and 1903," declaring Lands to be Crown Property.

In the matter of the lands commonly called or known as Maligatennemukalana (stream reservation), Rotupillemmukalana, &c., situate in the village of Hewadiwela, in the Kinigoda korale of the Kegalla District, in the Province of Sabaragamuwa, and of "The Waste Lands Ordinances of 1897, 1899, 1900, and 1903."

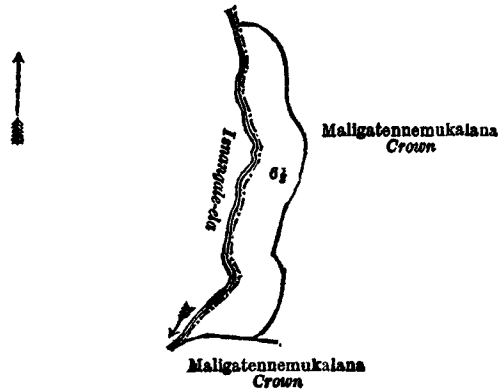
THE notice required by section 1 of "The Waste Lands Ordinances of 1897, 1899, 1900, and 1903," having been duly published in manner prescribed by that section in respect of the above-named lands (*vide* Notice No. 5,701), and no claim having been made to the said lands or to any interest therein within the period of three months from the date specified in the said notice, I, Frederick Lewis, Special Officer appointed under section 28 of the said Ordinances, under and by virtue of the powers vested in me in that behalf by section 2 of the said Ordinances, do hereby on this 21st day of November, 1918, order and declare that the said lands, as more fully described herein below, situate in the village of Hewadiwela, in the Kinigoda korale of the Kegalla District, in the Province of Sabaragamuwa, and shown as lots 6½, 43½, 94½, 107A, 213, 213A, 236B, and 479A in preliminary plan 127 and in the annexed diagrams, and containing in extent 9 acres 3 roods and 7 perches, are the property of the Crown.

Description of the Lands referred to.

The following lots situated in the village of Hewadiwela, in the Kinigoda korale of the Kegalla District, in the Province of Sabaragamuwa, as described in the annexed diagrams :—

Lot.	Name of Land.	I.—Preliminary plan 127.	Extent, A. R. P.
6½	Maligatennemukalana (stream reservation)	..	2 3 3

and bounded as follows : on the north and east by Maligatennemukalana declared to be the property of the Crown under the Waste Lands Ordinances ; on the south by Maligatennemukalana declared to be the property of the Crown under the Waste Lands Ordinances ; on the west by the Isnangale-ela.



Surveyor-General's Office,
Colombo, June 7, 1915.

Scale of 8 Chains to an Inch.

G. K. THORNHILL,
for Surveyor-General.

Lot.	Name of Land.	II.—Preliminary plan 127.	Extent, A. R. P.
43½	Rotupillamukalana	..	0 0 31

and bounded as follows : on the north by Mekaralyayewatta claimed by the Crown ; on the east by Mekaralyayehena claimed by the Crown ; on the south and west by Rotupillamukalana declared to be the property of the Crown under the Waste Lands Ordinances.



Surveyor-General's Office,
Colombo, June 7, 1915.

Scale of 8 Chains to an Inch.

G. K. THORNHILL,
for Surveyor-General.

Lot.	Name of Land.	III.—Preliminary plan 127.	Extent, A. R. P.
94½	Rotupillamukalana	..	0 0 39

and bounded as follows : on the north by Rotupillamukalana declared to be the property of the Crown under the Waste Lands Ordinances ; on the east by Dematagollehena claimed by the Crown ; on the south by Niyandagalagawahena claimed by Sinhalese Reima and another ; on the west by Rotupillamukalana declared to be the property of the Crown under the Waste Lands Ordinances.



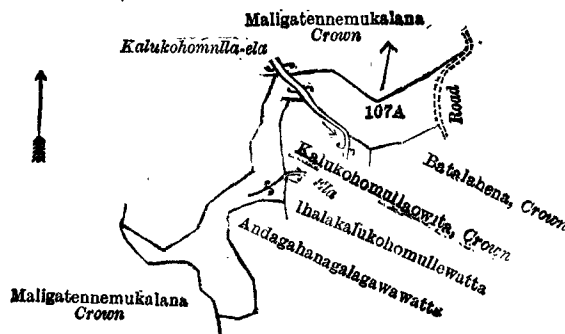
Surveyor-General's Office,
Colombo, June 7, 1915.

Scale of 8 Chains to an Inch.

G. K. THORNHILL,
for Surveyor-General.

Lot.	Name of Land.	IV.—Preliminary plan 127.	Extent, A. R. P.
107A	Maligatennemukalana	..	2 3 9

and bounded as follows : on the north by the Kalukahamulla-ela, Maligatennemukalana declared to be the property of the Crown under the Waste Lands Ordinances ; on the east by a road ; on the south by Batalahena claimed by the Crown, Kalukohomullaowita claimed by the Crown, the Kalukahamulla-ela, Kalukohomullaowita claimed by the Crown, Ihalakalukohomullewatta claimed by Akuranpedige Petrus, &c., Andagahanagalagawawatta claimed by Akuranpedige Petrus ; on the west by Maligatennemukalana declared to be the property of the Crown under the Waste Lands Ordinances,



Surveyor-General's Office,
Colombo, June 7, 1915.

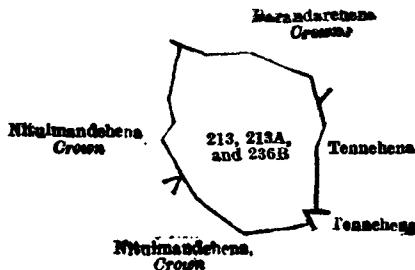
Scale of 8 Chains to an Inch.

G. K. THORNHILL,
for Surveyor-General.

V.—Preliminary plan 127.

Lot.	Name of Land.	Extent, A. R. P.
213	Pissehenemukalana	3 0 10
213A	Do.	0 1 23
236B	Do.	0 0 34
		3 2 27

and bounded as follows : on the north by Barandarehena claimed by the Crown ; on the east by Barandarehena claimed by the Crown, Tennehena claimed by Yodapedige Charlis and another ; Tennehena claimed by Yodapedige Charlis ; on the south by Nitulmandehena claimed by the Crown ; on the west by Nitulmandehena claimed by the Crown ; Nitulmandehena claimed by the Crown.



Surveyor-General's Office,
Colombo, June 7, 1915.

Scale of 8 Chains to an Inch.

G. K. THORNHILL,
for Surveyor-General.

VI.—Preliminary plan 127.

Lot.	Name of Land.	Extent, A. R. P.
479A	Welimademukalana	0 0 18

and bounded as follows : on the north by Welikandemukalana declared to be the property of the Crown under the Waste Lands Ordinances ; on the east by Bulatwelmadakumburehena sold by the Crown ; on the south by a stream ; on the west by Welikandemukalana declared to be the property of the Crown under the Waste Lands Ordinances.



Surveyor-General's Office,
Colombo, June 7, 1915.

Scale of 8 Chains to an Inch.

November 21, 1918.

FREDERICK LEWIS,
Special Officer.

G. K. THORNHILL,
for Surveyor-General.

Kegalla S. O. No. 250.

Order under Section 4, Sub-section (1), of "The Waste Lands Ordinances of 1897, 1899, 1900, and 1903," declaring Land to be Crown Property.

In the matter of the land commonly called or known as Welikandemukalana, situate in the village of Hewadiwela, in the Kinigoda korale of the Kegalla District, in the Province of Sabaragamuwa, and of "The Waste Lands Ordinances of 1897, 1899, 1900, and 1903."

THE notice required by section 1 of the said Ordinances having been duly published in manner prescribed by that section in respect of the above-named land (*vide* Notice No. 5,701), and a claim having been made to the said land by Marasinghage Joseph, and the said claimant having been duly called upon by a notice in writing, under section 4, sub-section (1), of the Ordinances, duly served upon him to produce before me the evidence and documents upon which he might rely in proof of his claim, and not having so appeared or produced such evidence and documents, I, Frederick Lewis, Special Officer appointed under section 28 of the said Ordinances, do hereby on this 21st day of November, 1918, order and declare, under section 4, sub-section (1), of the said Ordinances, that the said land commonly called or known as Welikandemukalana, situate in the village of Hewadiwela, in the Kinigoda korale of the Kegalla District, in the Province of Sabaragamuwa, containing in extent 8 perches, and shown as lot 546½ in preliminary plan 127 and in the annexed diagram ; and bounded as follows : on the north and east by Welikandemukalana declared to be the property of the Crown under the Waste Lands Ordinances ; on the south by Alapathdeniyekumbura claimed by Perumbodapedige Yowel ; on the west by Alapathdeniyekumbura claimed by Perumbodapedige Yowel, Welikandemukalana declared to be the property of the Crown under the Waste Lands Ordinances, is the property of the Crown



Surveyor-General's Office,
Colombo, June 7, 1915.

Scale of 8 Chains to an Inch.

November 21, 1918.

FREDERICK LEWIS,
Special Officer.

G. K. THORNHILL,
for Surveyor-General.

Kegalla S. O. No. 251.

Order under Section 2 of "The Waste Lands Ordinances of 1897, 1899, 1900, and 1903,"
declaring Lands to be Crown Property.

In the matter of the lands commonly called or known as roads and streams, situate in the village of Dombameda, in the Walgam pattu of the Kinigoda korale of the Kegalla District, in the Province of Sabaragamuwa, and of "The Waste Lands Ordinances of 1897, 1899, 1900, and 1903."

THE notice required by section 1 of "The Waste Lands Ordinances of 1897, 1899, 1900, and 1903," having been duly published in manner prescribed by that section in respect of the above-named lands (*vide* Notice No. 6,978), and no claim having been made to the said lands or to any interest therein within the period of three months from the date specified in the said notice, I, Frederick Lewis, Special Officer appointed under section 28 of the said Ordinances, under and by virtue of the powers vested in me in that behalf by section 2 of the said Ordinances, do hereby on this 13th day of November, 1918, order and declare that the said lands, as more fully described herein below, situate in the village of Dombameda, in the Walgam pattu of the Kinigoda korale of the Kegalla District, in the Province of Sabaragamuwa, and shown as lots 209 and 210 in preliminary plan 132 and in the annexed diagram, and containing in extent 5 acres 2 roods 23 perches, are the property of the Crown.

Description of the Lands referred to.

The following lots situated in the village of Dombameda, in the Walgam pattu of the Kinigoda korale of the Kegalla District, in the Province of Sabaragamuwa, as described in the annexed diagram:—

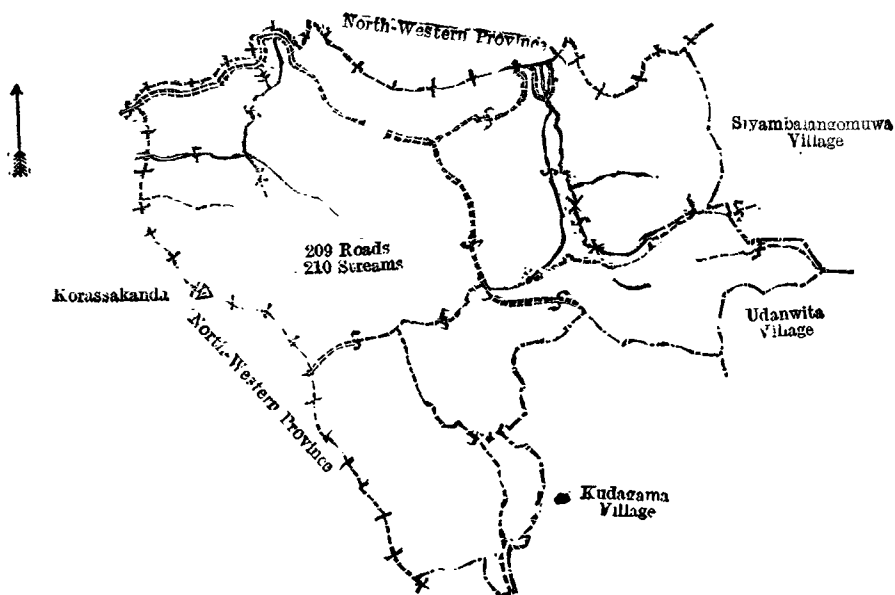
Lot.		Name of Land.		Preliminary plan 132.		Extent, A. R. P.	
209	..	Roads	4	2 29
210	..	Streams	0	3 34
						5	2 23

and bounded as follows: on the north by the boundary of the North-Western Province; on the east by the village limit of Siyambalangomuwa, the village limit of Udawita; on the south by the village limit of Kudagama; on the west by the boundary of the North-Western Province (Korassakanda trigonometrical station).

NOTE.—The following lots lying within the above-mentioned boundaries are excluded from this order, and no part of their aggregate acreage of 515 acres 2 roods and 35 perches is included in the acreage of 5 acres 2 roods and 23 perches given above:—

Lot.		Name of Land.		Extent, A. R. P.		Lot.		Name of Land.		Extent, A. R. P.	
1	..	Serugalemukalana <i>alias</i> Walagamelle-mukalana	..	8	1 1	39	..	Dangahamulahena (T. P. 304,146)	..	0	2 5
2	..	Serugalehena, T. P. 307,390	..	1	3 21	40	..	Dangahamulahitinawatta	..	1	0 4
2½	..	Do.	..	2	3 1	41	..	Dangahamulawatta (T. P. 176,097)	..	2	2 7
3	..	Walganellekumbura, T. P. 307,462	..	0	3 21	42	..	Pillagollewatta (T. P. 303,998)	..	0	0 26
4	..	Werellewatta (road reservation), T. P. 307,473	..	0	1 11	43	..	Pillagollehena (T. P. 303,998)	..	0	0 35
5	..	Werellewatta (T. Ps. 230,447 and 230,448)	..	6	1 30	44	..	Do. (do.)	..	0	3 0
6	..	Hewanewattehena	..	0	0 27	44½	..	Do. (T. P. 304,147)	..	0	0 10
7	..	Pahaladeniyewatta	..	1	2 37	45	..	Do.	..	0	1 4
8	..	Pahaladeniyehena, T. P. 307,463	..	0	1 19	46	..	Do. (T. P. 304,145)	..	0	1 33
9	..	Dombagahakumbura, Bogahamulakumbura, Kadurugahakumbura, Gorakagahakumbura, &c.	..	29	3 21	47	..	Keppitiyawatta, T. P. 304,144	..	0	3 23
10	..	Serugalewatta, T. P. 307,393	..	4	1 25	48	..	Keppitiyawatta	..	0	1 16
10½	..	Do.	..	0	2 27	49	..	Do. T. P. 302,160	..	0	2 13
11	..	Serugalehena, T. P. 307,712	..	3	2 24	50	..	Keppitiyawattehena and Galabodahena, T. P. 304,151	..	18	3 31
12	..	Kapuhenawatta (T. P. 224,206)	..	6	1 10	50½	..	Millagahamulawatta, T. P. 304,115	..	0	0 7
12½	..	Reservation	..	0	1 16	51	..	Do.	..	0	0 15
13	..	Kapuhena, T. P. 307,711	..	0	1 11	51	..	Patragalawatta	..	11	1 11
14	..	Kapuhenewatta	..	0	0 10	52	..	Ketala-alewatta	..	1	0 20
15	..	Totillagollehena <i>alias</i> Paragollehena	..	1	0 16	53	..	Kahagollawalemukalana	..	55	1 6
16	..	Totillagollewatta, T. P. 302,156	..	1	1 26	53½	..	Do. T. P. 302,494	..	0	0 28
17	..	Paragollewatta, T. P. 302,156	..	0	1 24	54	..	Kospelawattehena, T. P. 302,161	..	3	1 26
18	..	Do.	..	0	1 20	55	..	Veraluanga, Ketalaekumbura, Dangahamulakumbura, Galagawakumbura, &c.	..	16	1 25
19	..	Gorokgahahenewatta, T. P. 316,597	..	1	0 9	56	..	Bogahamulakumbura (T. P. 174,739)	..	0	1 14
20	..	Do. T. P. 302,490	..	1	0 29	57	..	Bogahamulamukalana, T. P. 302,162	..	2	0 32
21	..	Paragollewatta (T. P. 240,220)	..	2	3 38	57½	..	Do.	..	0	0 32
22	..	Do. T. P. 302,157	..	0	2 16	57¾	..	Do.	..	0	0 22
23	..	Totillagollewatta <i>alias</i> Paragollehena, T. P. 302,157	..	1	2 0	58	..	Harankahawehena, T. P. 302,163	..	2	1 0
24	..	Kongahamulahena, T. P. 302,158	..	0	1 14	59	..	Keppetiyahena, T. P. 302,163	..	5	3 3
25	..	Tanipolghawatta, T. P. 302,158	..	0	2 11	60	..	Keppetiyawatta, T. P. 302,163	..	3	2 5
26	..	Hewanewatta, T. P. 302,491	..	0	1 28	61	..	Do. T. P. 304,108	..	1	0 13
27	..	Puhulhenewatta, T. P. 302,492	..	0	3 18	62	..	Do.	..	0	2 17
28	..	Puhulhena (T. P. 302,492)	..	0	1 17	63	..	Do.	..	1	1 5
29	..	Puhulhenewatta	..	0	0 38	64	..	Do. T. P. 304,098	..	0	1 17
30	..	Moragahawalemukalana	..	4	2 32	65	..	Pansalawatta	..	0	2 21
31	..	Puhulhenewatta (T. P. 302,493)	..	0	0 39	66	..	Do.	..	0	0 39
32	..	Hewanewatta	..	0	2 16	67	..	Dombagahamulawatta	..	2	1 18
33	..	Do.	..	1	1 18	68	..	Dangahamulawatta	..	0	0 14
34	..	Millagahamulawatta (part of T. P. 183,533)	..	3	0 23	69	..	Siyambalakotuwewatta, T. P. 302,164	..	0	2 7
34½	..	Road (part of T. P. 183,533)	..	0	0 24	70	..	Dangahamulawatta	..	0	3 9
35	..	Hitinawatta	..	0	3 18	71	..	Dangahamuluhenedilanda	..	0	3 38
36	..	Kahatagahamulawatta	..	0	2 3	72	..	Medilandewatta	..	0	2 7
37	..	Kahatagahamulahena, T. P. 302,159	..	0	3 8	73	..	Hitinawatta	..	2	3 0
38	..	Keppetiyehena (T. P. 304,147)	..	7	3 28	74	..	Hewanewatta	..	1	0 6
						75	..	Do.	..	0	2 8
						76	..	Totillagollehena <i>alias</i> Kongahamulahena (T. P. 183,534)	..	3	3 10
						77	..	Hitinawatta	..	0	3 39

Lot.	Name of Land.	Extent, A.	R.	P.	Lot.	Name of Land.	Extent, A.	R.	P.
78	Pahalawatta	1	1	14	144	Keppetiyawatta	0	3	2
79	Hewanewatta	0	3	26	145	Do.	0	2	16
80	Do.	0	1	25	146	Paranawatta	0	2	18
81	Pahaladeniyepillewa	0	0	9	147	Do.	0	2	3
82	Baduralagewatta	0	2	7	148	Do.	0	3	7
83	Do.	0	0	25	149	Do.	0	3	33
84	Do.	3	2	3	150	Nekatralagewatta	0	2	38
85	Dunmalakosgahamulawatta	0	2	38	151	Do.	0	3	7
86	Galkotuwewatta	1	0	12	152	Paranawatta	0	2	0
87	Korassemukalana	20	3	7	153	Welahabodawatta	0	1	10
87A	Do. T. P. 313,527	4	0	3	154	Galagawawatta	0	3	31
88	Vedaralagewatta	0	1	34	155	Baduwatta	1	0	18
89	Attalewatta	1	0	18	156	Hitinawatta	1	1	28
90	Narangahamulawatta	0	2	22	157	Wambotuhenmadawatta	0	2	7
91	Hitinawatta	3	0	21	158	Do.	0	0	17
92	Do.	0	2	34	159	Narangahanulawatta	0	2	2
93	Gorakagahamulawatta	1	0	12	160	Wambotuhenmadawatta	0	2	3
94	Hitinagederawattehena	0	3	3	161	Do.	0	1	10
95	Nagahamulawatta	1	0	36	162	Do.	0	1	29
96	Do.	0	1	36	163	Do.	0	1	15
97	Pansalawatta (T. P. 169,882 and 169,883)	0	3	37	164	Mederihenewatta	1	2	21
98	Pansalawatta	2	0	32	165	Do.	9	3	31
99	Welepillewa	0	0	6	166	Bogahamulakumburepillewa	0	1	27
100	Galagawakumburepillewa	0	0	23	167	Mederihenewatta, T. P. 302,172	0	1	12
101	Keppetiyehena	0	0	25	168	Do. T. P. 302,173	1	0	10
102	Keppetiyewatta	1	2	31	169	Koresswelmandiyewatta, &c., T. Ps. 174,553, 176,106, 177,440, 230,395, 243,868, 247,245, 247,249, and 251,442	65	1	38
103	Do.	0	2	33	169½	Koresswelmandiyewatta, T. P. 304,149	0	0	20
104	Do. T. P. 302,495	0	3	27	169¾	Do.	0	0	35
105	Do. T. P. 302,781	0	3	13	169⅞	Mederihenewatta	0	0	10
106	Do. T. P. 302,163	4	3	23	169⅝	Old path (part), T. P. 304,149	0	3	17
107	Keppetiyehena, T. P. 302,163	3	2	10	170	Wambotuhenmadawatta, T. P. 304,097	0	1	33
108	Do.	0	2	11	171	Wambotuhenmadawattekumbura, T. P. 302,500	0	0	26
109	Kandewattehena, T. P. 304,109	0	3	6	172	Do.	1	1	21
110	Rukgahakotuwehena <i>alias</i> Koskollawatta, T. P. 302,165	0	3	28	173	Wambotuhenmadahena, T. P. 302,174	0	3	24
111	Getakosgahamulahena, T. P. 302,166	1	2	5	174	Do. T. P. 302,175	0	2	20
112	Getakosgahamulahena <i>alias</i> Wegolle-madepillewa, T. P. 308,731	1	0	39	175	Mirishena, T. P. 302,782	0	0	33
113	Wetakuluwadalewatta, T. P. 302,167	0	3	26	176	Wambotuhenmadawatta	0	3	32
114	Wetakuluwadalewatta <i>alias</i> Wegolle-madawatta, T. P. 302,168	1	1	6	177	Do.	0	3	32
115	Watakuluwadalewatta, T. P. 302,496	3	0	7	178	Do. T. P. 302,784	0	2	36
116	Do. T. P. 312,870	3	0	16	179	Kapukotuwewatta	0	1	13
117	Heenembiliyagollemukalana	13	1	10	180	Dalugalehenewatta, T. P. 302,783	0	1	1
118	Galpothemadawatta, T. P. 302,497	0	0	37	181	Galagawawatta	0	1	14
119	Do. (part of T. P. 197,842)	3	0	19	182	Pillegawahena, T. P. 302,501	0	0	25
119A	Do. (do.)	0	2	21	183	Pillehena (T. P. 210,126)	4	1	26
120	Do. T. P. 302,498	0	1	8	183½	Do. T. P. 302,502	0	0	7
120A	Do.	0	0	1	183¾	Do. T. P. 302,503	0	0	10
121	Wagapediyayatenmukalana	1	1	15	184	Pillegawahena, T. P. 304,114	2	2	0
121A	Do.	7	1	28	185	Do. T. P. 309,168	4	0	9
121B	Do.	0	0	4	186	Do. T. P. 302,503	0	1	7
121C	Do.	0	0	15	187	Dalugalewatta	0	2	33
121D	Do.	0	0	6	188	Dalugalehena	2	3	15
122	Delgahamulawatta, T. P. 304,148	2	1	35	189	Moragollewatta, T. P. 302,785	0	2	3
122A	Do.	0	0	21	190	Moragollehena <i>alias</i> Dalugalehena, T. P. 302,785	0	3	14
123	Delgahamulawatta and Kanakosgahamulawatta	1	2	20	191	Moragollehenewatta, T. P. 302,193	1	2	1
124	Kahakotuwewatta, T. P. 302,169	0	2	15	192	Talanpitiyehenewatta, T. P. 302,786	2	0	2
125	Tanipolgahamulawatta	0	0	37	193	Ethadigalewatta	1	3	26
126	Galagawawatta	0	3	2	194	Moragollewatta, T. P. 304,154	2	0	27
127	Tanipolgahamulawatta	0	2	25	195	Alakotuwewatta, T. P. 304,154	1	3	37
128	Do.	0	1	35	196	Do. T. P. 302,193	2	1	38
129	Hitinawatta	0	1	1	197	Do.	0	2	11
130	Do.	0	2	12	198	Do. T. P. 302,723	1	2	3
131	Tanipolgahamulawatta	0	0	39	199	Do.	1	2	19
132	Bilinchagahamulawatta	0	1	36	200	Ambagahamulawatta, T. P. 302,724	0	2	1
133	Kandewatta	0	1	13	201	Beligollewatta, T. P. 302,194	2	0	21
134	Do. T. P. 304,109	0	2	38	202	Alakotuwewatta, T. P. 302,725	1	2	27
135	Do. T. P. 303,719	1	3	28	202½	Do.	0	0	28
136	Sillugaltennewatta	2	1	3	203	Beligollewatta	1	3	36
137	Sillugaltonnehena, T. P. 304,155	1	1	23	204	Korasswelmandiyewatta, T. P. 304,153	4	3	3
138	Sillugaltennewatta, T. P. 304,155	0	2	8	205	Siyambalagahamulawatta <i>alias</i> Galagawawatta	2	0	11
138½	Do.	0	2	12	206	Korasswelmandiyewatta, T. P. 302,726	0	2	15
139	Metihakkehena, T. P. 304,155	0	2	39	207	Udakotuwekumbura and Dangahamulakumbura	3	2	11
139½	Metihakkwattehena, T. P. 304,155	0	1	32	208	Egodakanattehena, T. P. 302,195	2	2	12
140	Pansalehena	1	2	16					
141	Metihakkewatta, T. P. 302,170	0	1	35					
142	Bunwalagawawatta, T. P. 302,171	2	2	39					
143	Keppetiyawatta, T. P. 302,499	0	3	14					



Surveyor-General's Office,
Colombo, June 19, 1918.

Scale of 32 Chains to an Inch.

C. R. LUNDIE,
for Surveyor-General.

November 13, 1918.

FREDERICK LEWIS,
Special Officer.

PRELIMINARY NOTICES.

Uva Notice No. 7,079.

Notice under "The Waste Lands Ordinances of 1897, 1899, 1900, and 1903."

TAKE notice that unless within three months from January 17, 1919, the persons, if any, who claim any interest in the lands hereinafter mentioned or in any one or more of such lands or to some interest therein make claim in person or in writing to the said lands or any of them or to some interest therein to A. L. Crossman, Esq., Special Officer appointed under section 28 of "The Waste Lands Ordinances of 1897, 1899, 1900, and 1903," at his office at Colombo :

Such Special Officer, in pursuance of the powers vested in him by the said Ordinances, will declare by writing under his hand that the said lands or such of them, as to which no claim has been made, are the property of the Crown.

A. L. CROSSMAN,
Special Officer.

Description of the Lands referred to.

The following lots situated in the village of Udawadiya, in the Kumbalwela korale of the Yatikinda division, in the Province of Uva, as described in the annexed diagrams :—

I.—Preliminary plan 277.

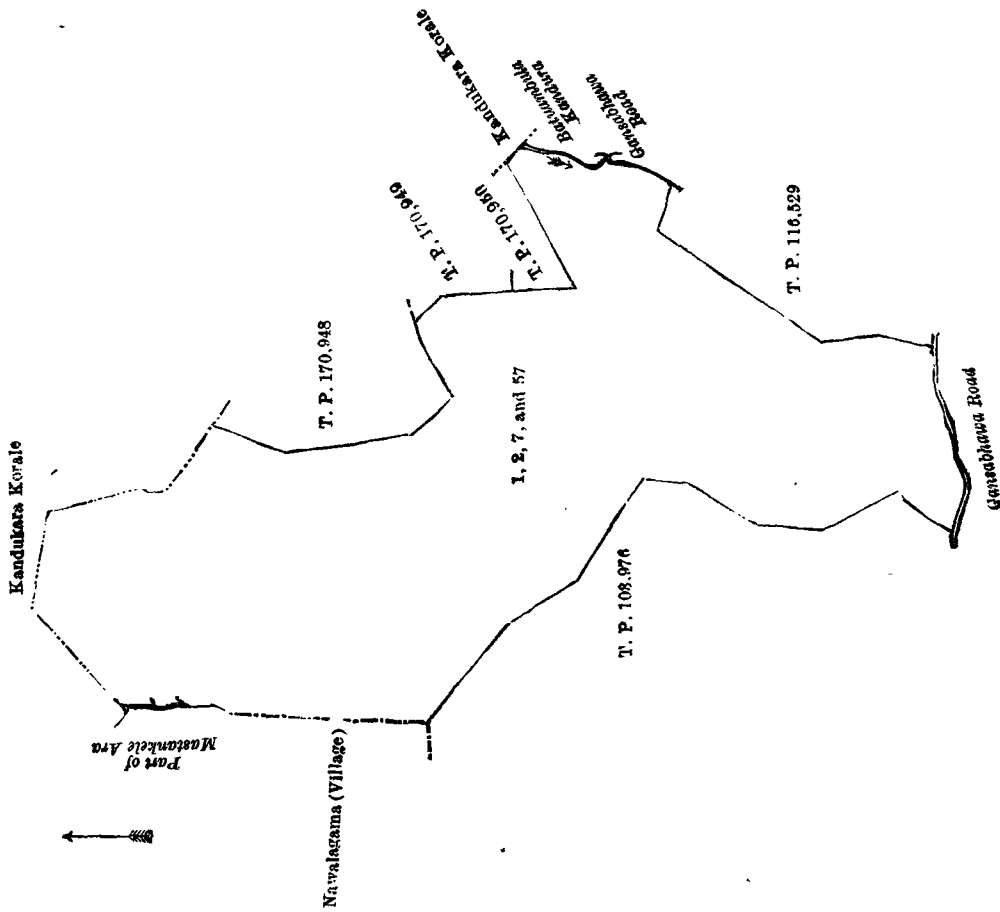
Lot.	Name of Land.	Extent, A. R. P.	Lot.	Name of Land.	Extent, A. R. P.
1 ..	Mastankele-ara (part of)	.. 0 0 15	57 ..	Wewelkelepatana (reservation for C. P.	.. 0 1 24
2 ..	Wewelkelepatana 161 2 39	594	—	.. 0 1 24
7 ..	Batuambulakumburetenna	... 0 1 31			
					162 2 29

and bounded as follows : on the north by the boundary of Kandukara korale ; on the east by the Kandukara korale, T.Ps. 170,948, 170,949, 170,950, the boundary of Kandukara korale, Batuambulakandura, Gansabhawa road, T. P. 116,529 ; on the south by the Gansabhawa road ; on the west by T. P. 103,976, the village limit of Nawalagama, part of Mastankele-ara (the village limit of Nawalagama).

[For Diagram see page 48.]

II.—Preliminary plan 277.

Lot.	Name of Land.	Extent, A. R. P.	Lot.	Name of Land.	Extent, A. R. P.
4 ..	Batuambulakandura (stream)	.. 0 1 27	10 ..	Batuambulapatana 60 2 10
6 ..	Gansabhawa road 0 0 29	49 ..	Kiriwanaketiyamukalana	.. 14 1 5
8 ..	Batuambulakumburetenna	.. 0 2 1			
9 ..	Wewelkelepatana (reservation for C. P.				76 1 17
	593)	0 1 25			

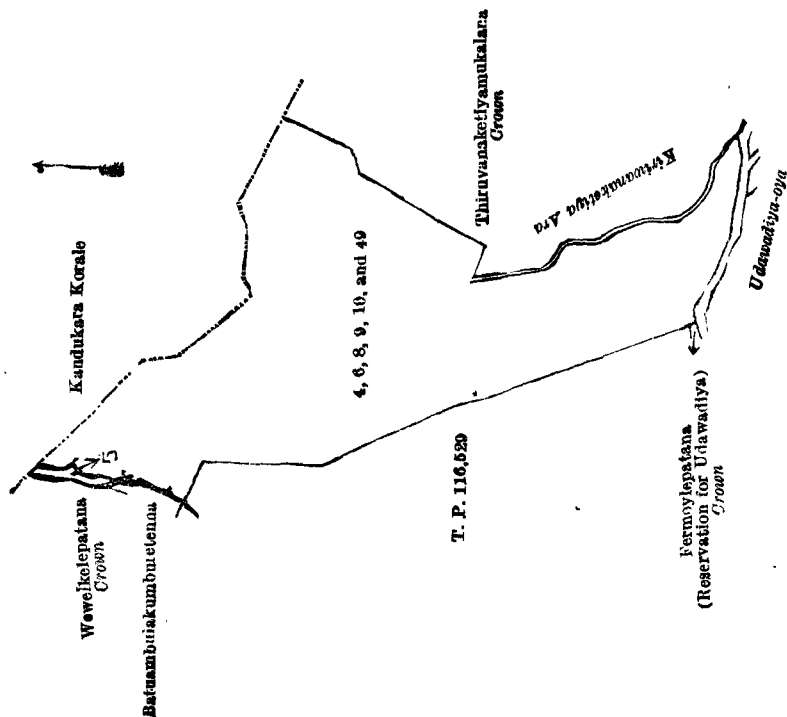


Surveyor-General's Office,
Colombo, December 3, 1918.

Scale of 16 Chains to an Inch.

C. R. LUNDIE,
for Surveyor-General.

and bounded as follows: on the north by the boundary of Kandukara korale; on the east by Thiruwanketiya mukalana claimed by the Crown, Kiriwanaketiya-ara; on the south by the Udawadiya-oya; on the west by Fermoyle patana (reservation for Udawadiya-oya) claimed by the Crown, T. P. 116,529, Batuambulakumburetenna claimed by Tonacombe Estate Co. of Ceylon, Ltd., Wewelkelepatana claimed by the Crown.



Surveyor-General's Office,
Colombo, December 3, 1918.

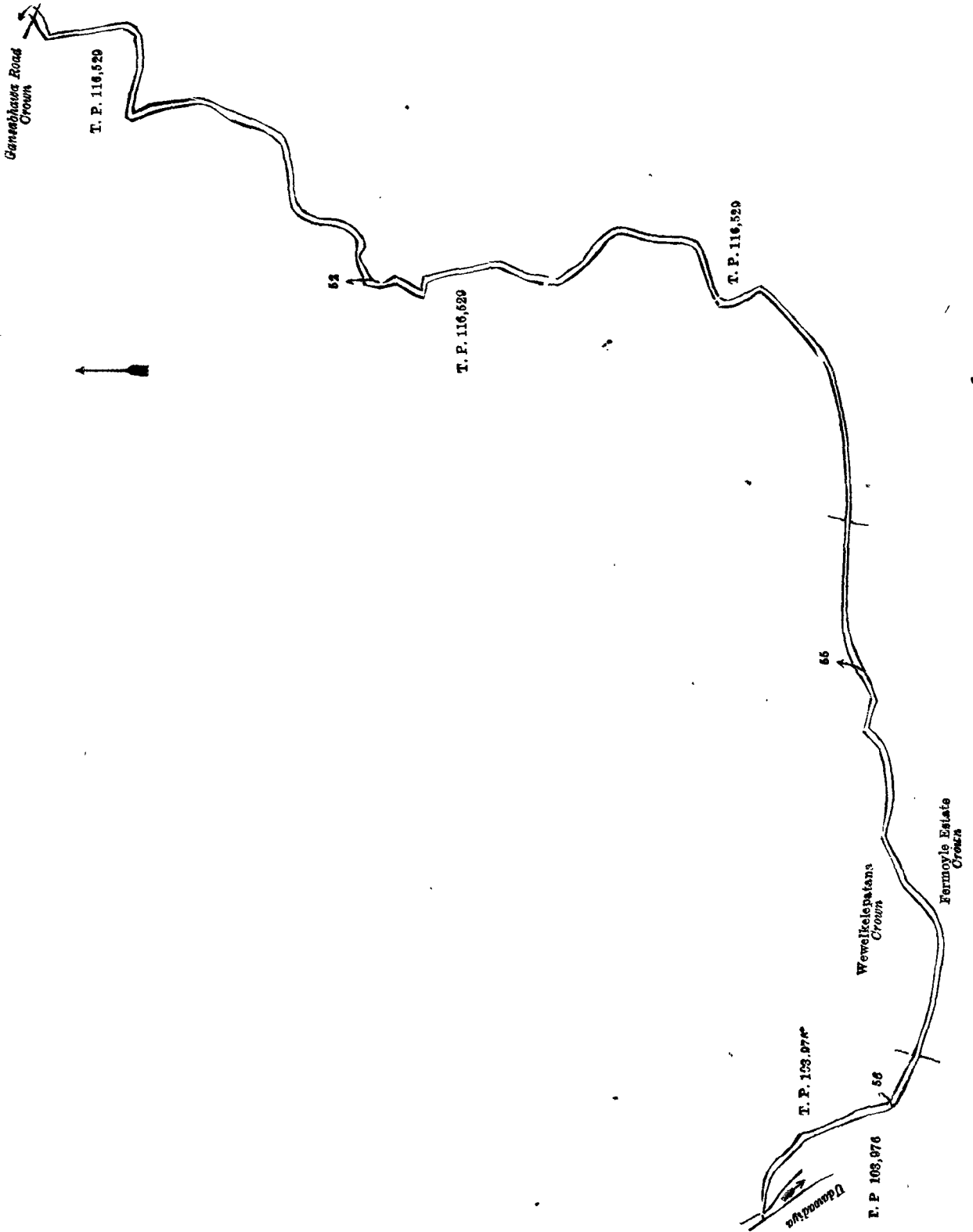
Scale of 16 Chains to an Inch.

C. R. LUNDIE,
for Surveyor-General.

III.—Preliminary plan 277.

Lot.	Name of Land.	Extent, A. R. P.	
52	Gansabhawa road ..	0	1 25
55	Do. ..	0	0 29
56	Do. ..	0	0 15
		0 2 29	

and bounded as follows: on the north by T. P. 103,976, Wewelkelepatana claimed by the Crown, T. P. 116,529, Gansabhawa road belonging to the Crown; on the east by T. P. 116,529; on the south by T. P. 116,529, Fermoyle estate claimed by the Crown; on the west by T. P. 103,976, the Udawadiya-oya.



Surveyor-General's Office,
Colombo, December 3, 1918.

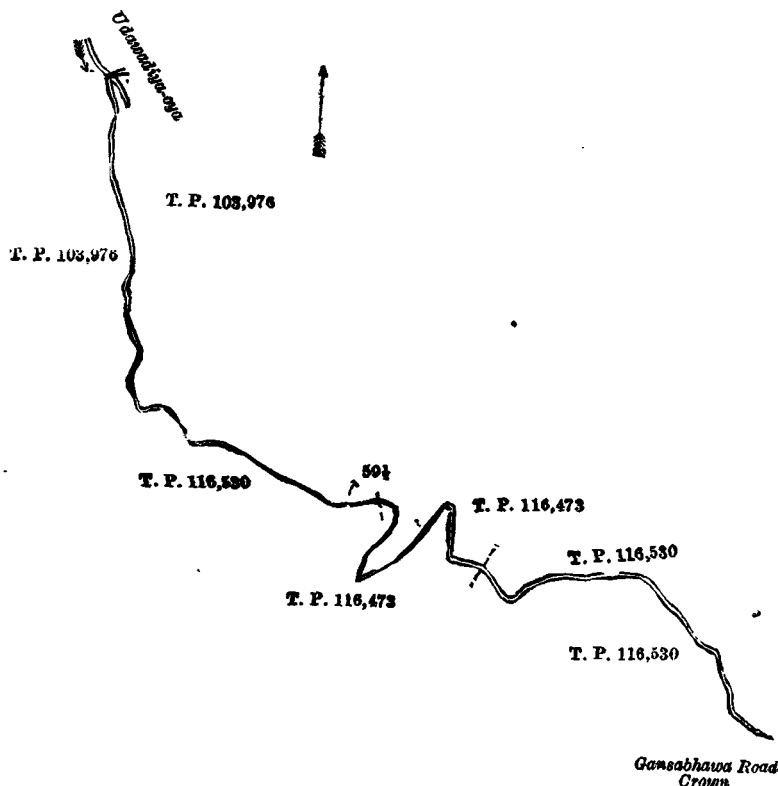
Scale of 4 Chains to an Inch.

C. R. LUNDIE,
for Surveyor-General.

IV.—Preliminary plan 277.

Lot.	Name of Land.	Extent, A. R. P.
59½	Gansabhawa road ..	0 3 5

and bounded as follows: on the north by the Udawadiya-oya; on the east by T. Ps. 103,976, 116,473, 116,530; on the south by the Gansabhawa road belonging to the Crown, T. Ps. 116,530, 116,473, 116,530; on the west by T. P. 103,976.



Surveyor-General's Office,
Colombo, December 3, 1918.

Scale of 8 Chains to an Inch.

C. R. LUNDIE,
for Surveyor-General.

V.—Preliminary plan 277.

Lot.	Name of Land.	Extent, A. R. P.	Lot.	Name of Land.	Extent, A. R. P.
11 ..	Thiruwanketiye mukalana ..	108 2 14	87 ..	Ulgalagawa-ode (stream) ..	0 1 5
12 ..	Puwakgaspitiyera wehena, &c. ..	6 3 26	89 ..	Gansabhawa path ..	0 0 8
13 ..	Part of Annasikandura and Udawadiya-oya ..	1 0 4	92 ..	Do. ..	0 0 3
15 ..	Ela (channel) ..	0 0 3	93 ..	Huriyagolle-ara (dry stream) ..	0 0 16
17 ..	Ela (channel) ..	0 0 3	104 ..	Warallandehena ..	9 1 17
19 ..	Gansabhawa path ..	0 0 8	107 ..	Itigalapatanemukalana ..	14 1 32
25 ..	Ela (channel) ..	0 0 2	108 ..	Itigalapatanemukalanakandura (stream and spring) ..	0 1 6
27 ..	Ela (channel) ..	0 0 7	109 ..	Itigalapatana ..	9 3 33
22 ..	Galgekandura and Kitulgolle-ara ..	0 2 37	110 ..	Gedigahabeddamukalana ..	11 3 29
29 ..	Kaluwelagawa-arawehena ..	1 1 26	111 ..	Gedigahabedapatana ..	8 1 10
30 ..	Kitulgollearemukalana ..	0 1 15	112 ..	Diyanilagawamukalana ..	6 2 28
31 ..	Gansabhawa path ..	0 0 7	113 ..	Nilajjarewehena ..	3 1 0
32 ..	Kitulgollearemukalana ..	2 0 14	114 ..	Ela (channel) ..	0 0 9
33 ..	Kalugalgodahena ..	2 3 37	115 ..	Footpath ..	0 0 4
34 ..	Ledawattehena ..	1 1 34	118 ..	Nilajjarawekandura (dry stream) ..	0 1 0
36 ..	Footpath ..	0 0 12	121 ..	Pilla-ara and Malakandura (stream) ..	0 2 33
40 ..	Gansabhawa path ..	0 0 11	122 ..	Warallandehena ..	6 0 26
41 ..	Pinnaketiye hena ..	1 0 31	123 ..	Warallandemukalana ..	6 2 37
42 ..	Piliapotte-ara (stream) ..	0 2 7	124 ..	Footpath ..	0 0 11
43 ..	Unduhena ..	3 1 36	125 ..	Ambalamtennemukalana ..	2 2 2
44 ..	Gansabhawa path ..	0 0 7	126 ..	Madugahawattehena ..	2 0 12
45 ..	Unduhena ..	1 2 4	127 ..	Madugahahena ..	1 0 4
47 ..	Ela (stream) ..	0 0 5	132 ..	Footpath ..	0 0 9
48 ..	Kiriwanaketiye-ara (stream) ..	0 3 1	133 ..	Ela (channel) ..	0 0 19
50 ..	Fermoyle patana (reservation for Udawadiya-oya) ..	3 0 28	135 ..	Kekunagaswattehena ..	5 1 30
59 ..	Gansabhawa road ..	1 1 19	136 ..	Pilla-aremukalana ..	1 3 38
61 ..	Reservation for Udawadiya-oya ..	3 0 24	137 ..	Ambalamapatana alias Ittagahapatana, &c. ..	207 0 1
62 ..	Galketiye amunalangamukalana (reservation for irrigation channel) ..	0 3 26	138 ..	Udakiulamukalana ..	10 0 16
63 ..	Ela (irrigation channel) ..	0 1 14	139 ..	Butalanda-ara and Kitulgolle-ara ..	0 3 32
64 ..	Galketiye amunalangamukalana ..	0 1 34	140 ..	Ela (channel) ..	0 0 8
68 ..	Ela (irrigation channel) ..	0 0 8	142 ..	Gansabhawa path (part of T.P. 174,090) ..	0 0 23
69 ..	Gansabhawa path ..	0 0 10	143 ..	Welihelapaulapatana (reservation for Gansabhawa road) ..	0 1 33
70 ..	Do. ..	0 0 3	144 ..	Welihelapatana ..	65 3 39
71 ..	Galketiye mukalanakella ..	0 2 24	145 ..	Welihelemukalana ..	27 3 2
74 ..	Udawadiya-oya (stream) ..	7 3 22	147 ..	Welihelemukalana, Ulpotekandura ..	0 0 7
84 ..	Kudugala-ara (do.) ..	0 0 14	150 ..	Hikgahalandepatana ..	148 1 31

Lot.	Name of Land.	Extent, A. R. P.	Lot.	Name of Land.	Extent, A. R. P.
151	Kotuwekumbure-ara (part of)	0 2 26	166	Helagedarahena	0 3 29
152	Gansabhawa path (part of)	0 1 11	167	Do.	1 0 9
153	Ellekandura	0 2 32	168	Gansabhawa path	0 0 3
154	Midillepatana	18 1 39	176	Metiwalawatta-ode	0 0 4
155	Midillepatanahena	2 2 5	178	Schonpitiyetalawa	20 3 32
156	Gansabhawa path	0 0 27	179	Gansabhawa path	0 0 39
157	Ellekandurehena and Millaketiyehehena	4 1 10	180	Helabodahenemukalana	40 2 29
158	Ellekandura (part of)	0 0 36	181	Helabodahene-ode (Mala-dola)	0 0 12
159	Kanagepulandehena and Alutgedaralandehena	10 3 16	184	Road	0 0 4
161	Iluklande-ara and Nayagoda-ara	1 1 5	186	Path	0 0 5
162	Ela	0 0 9	187	Do.	0 0 4
163	Alutwattehehena	1 3 39	189	Hakurukandura (part of)	1 2 15
164	Medillapatana	0 3 32	190	Do. (do.)	0 0 14
165	Ela (irrigation channel)	0 0 21			812 3 17

and bounded as follows: on the north by T. P. 116,529, Kiriwanaketiya-ara, Batuambulapatana claimed by the Crown, the boundary of Kandukara korale; on the east by the boundary of Kandukara korale, part of Annasikandura, part of Udawadiya-oya, the boundary of Kandukara korale; on the south by the boundary of Kandukara korale, the boundary of the Wellawaya korale (part of Hakurukandura) (part of the Gansabhawa path); on the west by the part of Kotuwekumbure-ara, the village limit of Pitahagedaragama, T. Ps. 116,530 and 103,976.

NOTE.—The following lots lying within the above-mentioned boundaries are excluded from this part of the notice, and their aggregate acreage of 284 acres and 27 perches is not included in the acreage of 812 acres 3 roods and 17 perches given above:—

Preliminary plan 277.

Lot.	Name of Land.	Extent, A. R. P.	Lot.	Name of Land.	Extent, A. R. P.
46	Dehiwalarawa (T. P. 216,003)	0 2 12	A 146	Pattiyewatta	2 0 17
46½	Do.	0 3 3	A 148	Gahayayetenna (T. P. 167,349)	15 3 3
105	Helagedarakumburewatta	1 2 19	A 149	Dodangollemukalana (T. Ps. 167,348, 167,351)	83 1 23
106	Helagedarakumbura	0 1 2	B 14	Digaralla-arawa	4 2 24
A 60	Fermoyle estate (parts of T. Ps. 116,530, 174,090, 116,473)	60 1 24	B 16	Himbiliyagaha-arawa (T. P. 216,004)	0 1 16
A 65	Galketi yakumbura and Daranda-askanatta	0 3 1	B 18	Udagedarawatta, &c.	1 2 5
A 66	Kamathgodellakumbura	1 3 19	B 20	Udagedarawatta	1 0 8
A 67	Galketi yakumbura-askanatta	0 0 36	B 21	Do.	0 1 24
A 72	Galketi yegedarakumbura	0 1 15	B 23	Paradehiarawehena	0 2 6
A 73	Galketi yegedarawatta	3 1 8	B 24	Paradehiarawa	1 0 18
A 75	Kapulandekumbura	2 0 30	B 26	Meda-arawa	1 1 33
A 76	Kapulandehena	1 2 4	B 28	Karandagaha-arawa (T. P. 216,002)	0 1 25
A 77	Kapulandewatta	0 1 7	B 35	Gedarakumburawatta	2 2 2
A 78	Galketi yakumburapaulahena	0 2 19	B 37	Araweaskanatta	1 2 36
A 79	Galketi yakumbura	0 1 33	B 38	Gedarakumbura-arawa	1 1 23
A 80	Arawa	0 1 9	B 39	Kehelwatta	3 3 2
A 81	Galketi yetawanewatta	0 3 25	B 116	Nilajjarawekanattekumbura	0 2 15
A 82	Puranarawalutgedarawatta	0 2 17	B 117	Nilajjarawekanattehena	1 2 3
A 83	Puranarawalutgedarahena	1 0 35	B 119	Puwakmandia	1 0 12
A 85	Arawedarandahena	1 1 20	B 120	Pallegedarawattehena	1 2 27
A 86	Arawekumbura	0 2 17	B 131	Beddearawa	4 0 14
A 88	Puranarawepallegedarawatta	0 1 34	B 134	Elenudahawatta	2 1 0
A 90	Do.	0 1 18	C 160	Pallearawa	2 1 6
A 91	Alutgedarehena	1 2 27	C 169	Helagedarawatta	0 2 11
A 94	Welegedarahena	0 2 14	C 170	Do.	0 0 39
A 95	Gansabhawa path	0 0 5	C 171	Helagedarakumburayaya	3 0 35
A 96	Welegedarawatta	0 3 9	C 172	Alutgedara-alutwatta	3 2 34
A 97	Purana-arawehena	1 1 5	C 173	Iluklandekumbura	2 0 30
A 98	Purana-arawewatta	1 0 24	C 174	Polgaha-arawehena	0 0 31
A 99	Dompewattehena, &c.	3 0 25	C 175	Metiwalawattehenyaya	2 2 13
A 100	Weletennekumbura, &c.	7 3 28	C 177	Metiwalawatta	0 3 10
A 101	Pallekumburapaula-askanatta	0 1 18	C 182	Dehilandehenyaya	9 2 31
A 102	Waka-arawewatta	0 2 35	C 183	Pansalewatta	0 3 26
A 103	Butalandewatta	0 2 26	C 185	Paluwatta	2 0 12
A 141	Udakiulemukalana (T. P. 172,789 and part of 174,090)	20 2 30	C 188	Do.	2 1 0

[For Diagram see page 52.]

Uva Notice No. 7,080.

Notice under "The Waste Lands Ordinances of 1897, 1899, 1900, and 1903."

TAKE notice that unless within three months from January 17, 1919, the persons, if any, who claim any interest in the lands hereinafter mentioned or in any one or more of such lands or to some interest therein make claim in person or in writing to the said lands or any of them or to some interest therein to A. L. Crossman, Esq., Special Officer appointed under section 28 of "The Waste Lands Ordinances of 1897, 1899, 1900, and 1903," at his office at Colombo:

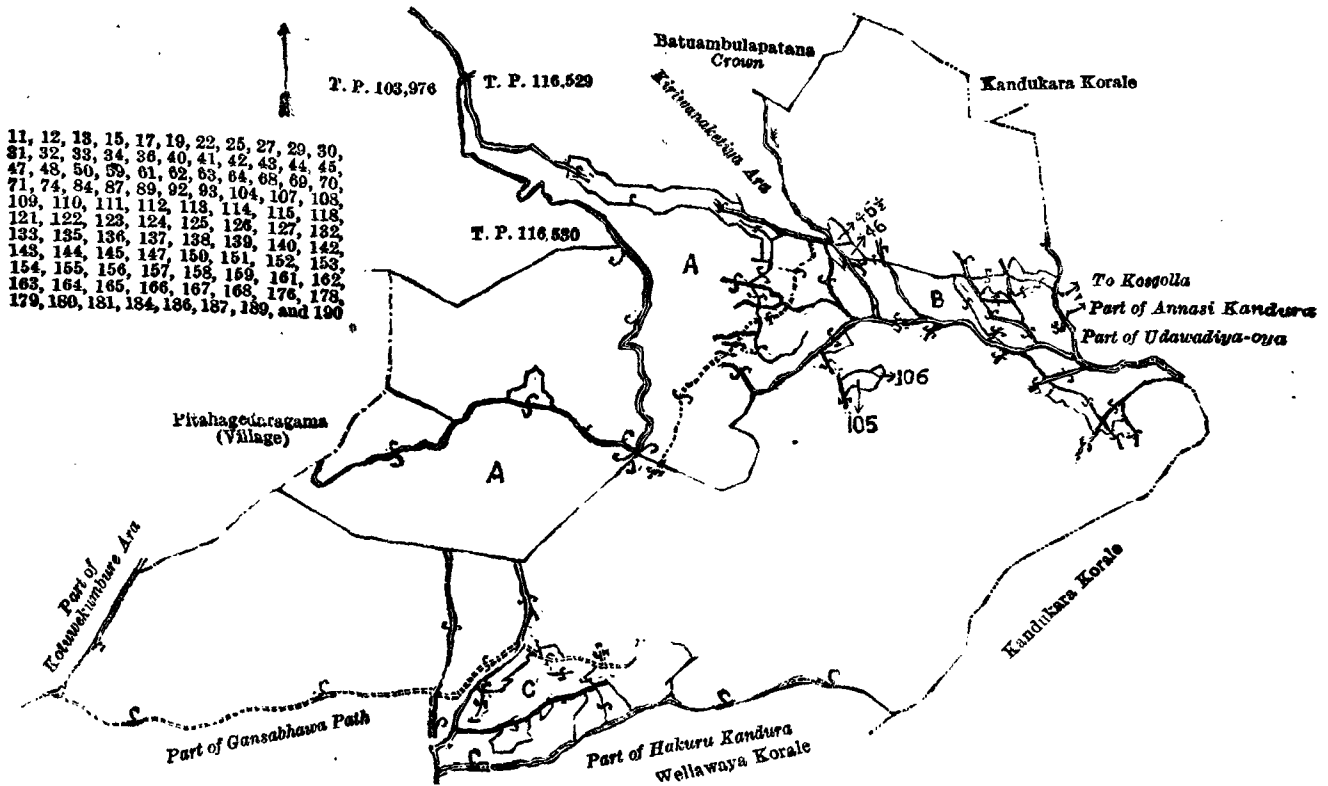
Such Special Officer, in pursuance of the powers vested in him by the said Ordinances, will declare by writing under his hand that the said lands, or such of them as to which no claim has been made, are the property of the Crown.

A. L. CROSSMAN,
Special Officer.

Description of the Lands referred to.

The following lots situated in the village of Migollegama, in the Kumbalwela korale of the Yatikinda division, in the Province of Uva, as described in the annexed diagrams:—

Lot.	Name of Land.	I.—Preliminary plan 273.	Extent, A. R. P.
4	Dickmadepatana, Werelakadura (reservation for trigonometrical station)		0 1 2




Surveyor-General's Office,
Colombo, December 3, 1918.

Scale of 32 Chains to an Inch.

C. R. LUNDIE,
for Surveyor-General.

Uva S. O. 1—1919.

and bounded as follows : on the north by T. P. 303,541, the village limit of Beddekumbura ; on the east by the village limit of Beddekumbura, T. P. 303,541 ; on the south and west by T. P. 303,541.



Surveyor-General's Office,
Colombo, December 4, 1918.

Scale of 4 Chains to an Inch.

C. R. LUNDIE,
for Surveyor-General.

II.—Preliminary plan 273.

Lot.	Name of Land.	Extent, A. R. P.	Lot.	Name of Land.	Extent, A. R. P.
1	Hapugaha-ara (encroachment by owner of T. P. 174,421)	0 0 6	47	Gansabhawa path (path and reservation)	3 1 10
6	Ambatennepatana	247 0 8	48	Puwakgollearawemukalana	10 2 14
7	Hapugaha-ara (stream) (half the area of stream)	1 3 9	49	Gansabhawa path	0 0 13
7½	Hapugaha-ara (stream)	0 0 2	50	Ankodipahuwe-ela	0 2 21
8	Deiyange-arawepatana	110 3 26	51	Diyakana walagawahenyaya alias Elagawahenyaya	7 2 15
9	Gansabhawa path	0 0 37	52	Waraka-ara (stream)	5 3 28
10	Ela (channel)	0 0 5	53	Diyakana walagawahenyaya alias Elagawahenyaya	8 3 20
13	Hewanarawe-ara (stream)	1 2 16	55	Godamadagawapatana	4 0 10
14	Gansabhawa path	0 0 35	56	Gadamadapatana gawemukalana	2 3 8
15	Bogahawatthena	3 0 11	57	Godamadagawahenepatana	9 1 35
16	Ela (channel)	0 0 13	57½	Do. (reservation for stream)	0 1 25
17	Egoda-arawehena	12 0 20	58	Godamadagawahenyaya (reservation for road and stream)	4 1 17
18	Kinhiragalepatana	104 3 0	59	Godamadagawahena	30 3 28
19	Waduwelamukalanyaya	52 0 39	60	Dikhenapatana	22 1 23
20	Kirindi-oya (stream) (half the area of stream)	11 2 34	61	Dikhenemukalana	0 3 32
22	Footpath	0 1 8	63	Herugashennehenyaya (reservation for ela and footpath)	0 3 21
23	Ela (channel)	0 0 34	64	Ela (channel)	0 0 8
25	Waduwelemukalana	0 3 21	66	Ela (do.)	0 1 1
27	Waduweleamunalangahena	0 3 23	67	Arewelanahena	2 1 4
28	Do.	0 2 29	69	Ela (channel)	0 0 9
29	Gallelehena	0 1 37	71	Ankelipahuwehena (reservation for oya and channel)	5 1 26
30	Gallelemukalana	2 0 12	73	Gansabhawa road	0 1 4
32	Ela (channel)	0 0 4	74	Galketiyeheyenaya (reservation for stream and road)	2 2 38
34	Migollekandura (stream)	0 0 16	75	Mala-ara (stream) (half the area of stream)	0 1 23
35	Ela (channel)	0 1 9	76	Footpath	0 0 1
40	Ela (do.)	0 0 13	77	Galketiyeheyenaya (reservation for stream and road)	1 3 22
41	Ela (do.)	0 0 4			
43	Ela (do.)	0 0 19			
45	Diyakana walagawahena, Mecakanatta	14 1 34			
46	Puwakgollearawahena	5 0 0			

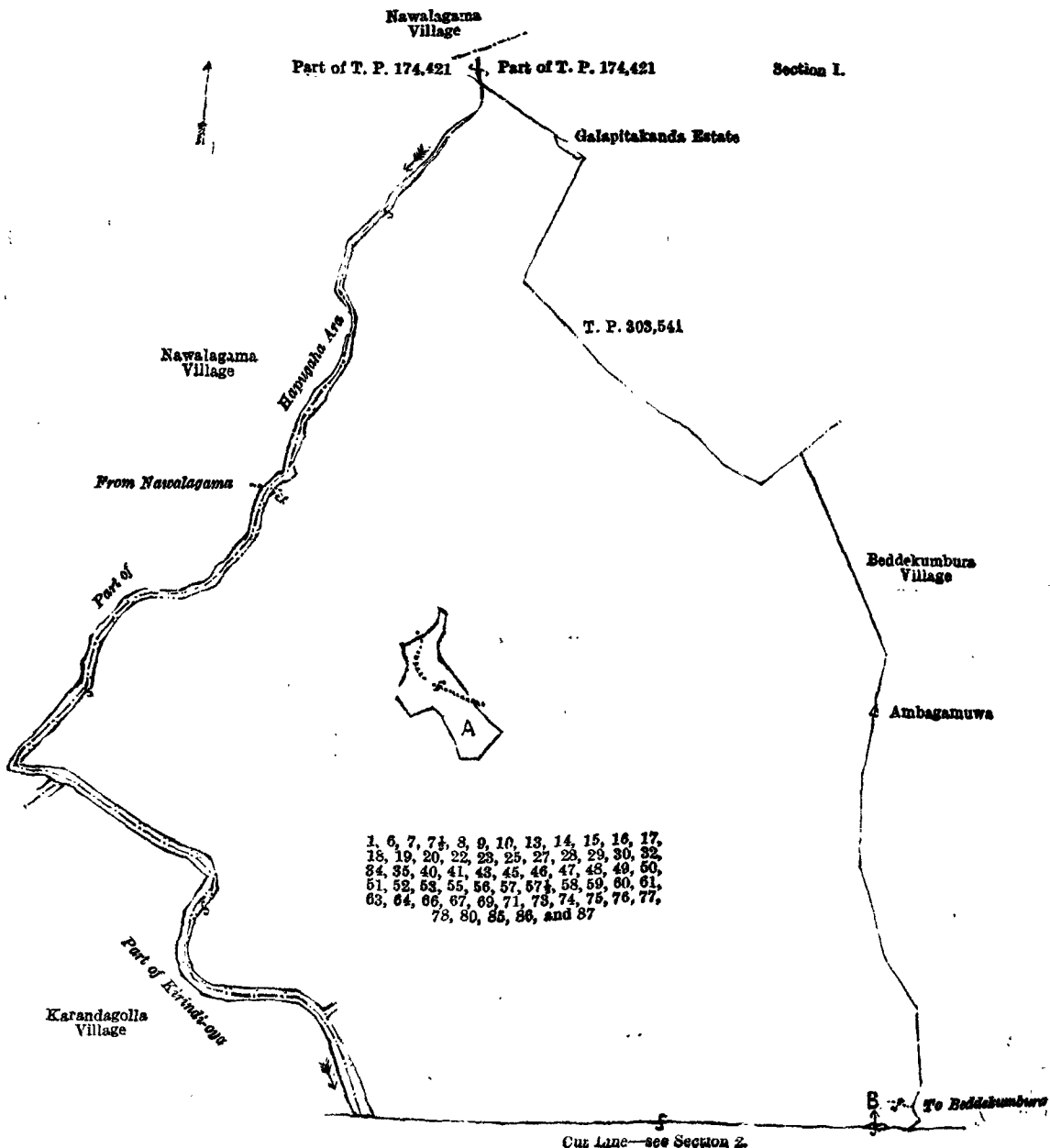
Lot.	Name of Land.	Extent, A. R. P.	Lot.	Name of Land.	Extent, A. R. P.
78 ..	Galketiyeheyaya 9 2 38	86 ..	Kotuwekumbura-ara (stream) (half the area of stream)	.. 0 1 34
80 ..	Galahitiyekandura (stream)	.. 0 0 9	87 ..	Ela (channel)	.. 0 0 11
85 ..	Galketiyeheyaya (reservation for stream)	.. 3 1 22			
					711 3 14

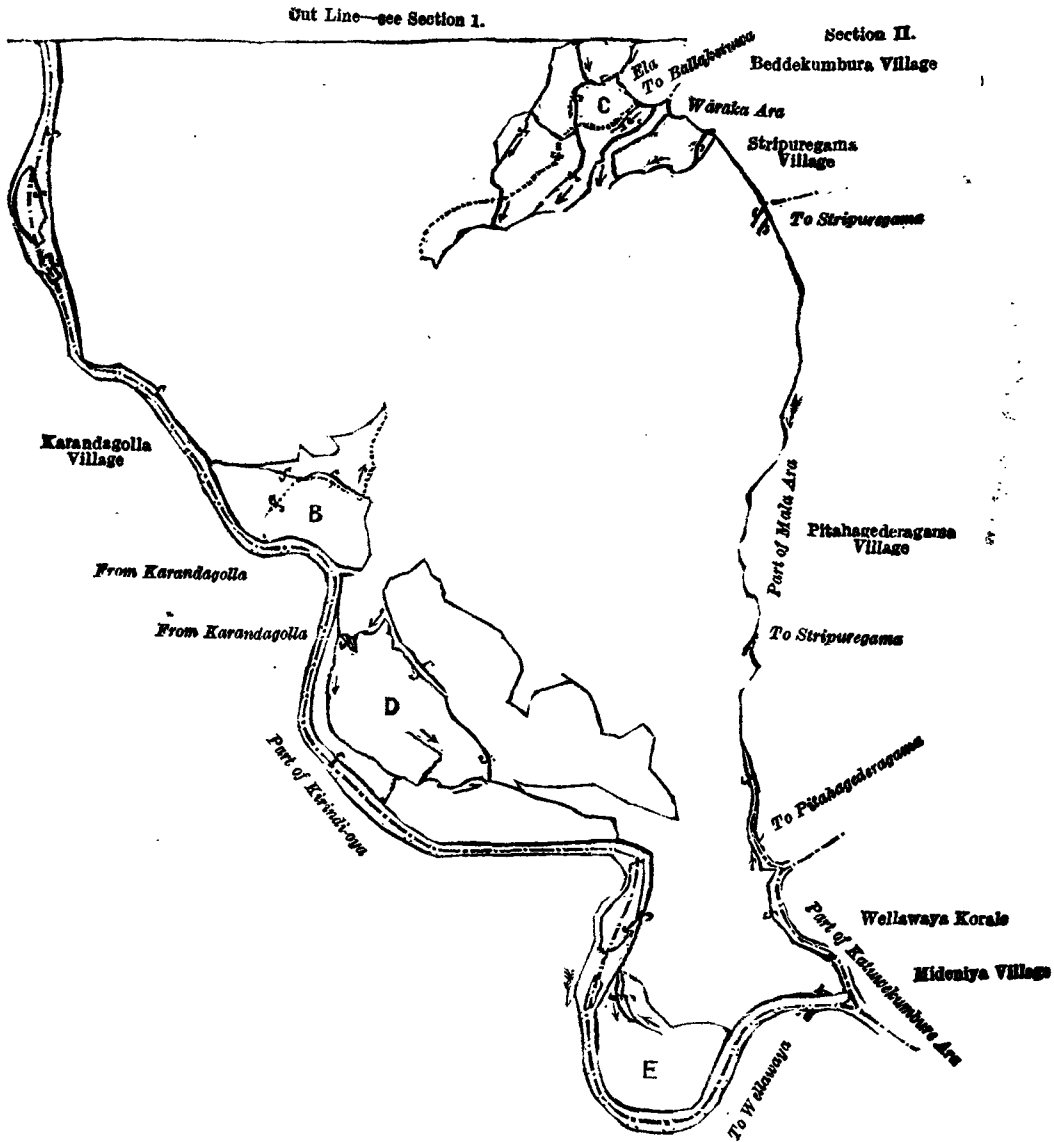
and bounded as follows: on the north by the village limit of Nawalagama, part of T. P. 174,421, Galapitakanda estate claimed by Mr. V. Vicarezzo; on the east by T. P. 303,541, the village limit of Beddekumbura, the village limit of Stripuregama, the village limit of Pitahagederagama, part of Mala-ara (the village limit of Pitahagederagama), part of Katuwekumbura-ara (the boundary limit of Wellawaya korale); on the south by the part of Kirindi-oya (the village limit of Karandagolla); on the west by the part of Kirindi-oya (the village limit of Karandagolla), the part of Hapugaha-ara (the village limit of Nawalagama), part of T. P. 174,421.

NOTE.—The following lots lying within the above-mentioned boundaries are excluded from this part of the notice, and their aggregate acreage of 75 acres 2 roods and 26 perches is not included in the acreage of 711 acres 3 roods and 14 perches given above:—

Preliminary plan 273.

Lot.	Name of Land.	Extent, A. R. P.	Lot.	Name of Land.	Extent, A. R. P.
A 11 ..	Ambatennewewekumbura	.. 2 3 2	D 62 ..	Dikhena	.. 17 1 15
A 12 ..	Ambatennewewakumburahena	.. 2 0 17	D 65 ..	Amunumulla, Darandakumbura, &c.	15 3 5
B 21 ..	Waduweledorakadakumbura, &c.	.. 7 0 33	D 68 ..	Megodewatta	.. 1 0 14
B 24 ..	Waduwelewatta	.. 0 1 5	D 70 ..	Paliyakumburegederawatta	.. 1 0 10
B 26 ..	Puhulpitiyeyaya	.. 2 0 31	D 72 ..	Ankelipahuwepahaliyakumbura	.. 1 0 35
C 31 ..	Pallearawa, T. P. 82,514	.. 1 3 6	E 79 ..	Galketiyekekumburawatta	.. 1 3 8
C 33 ..	Kapuwatte-arawa	.. 7 3 12	E 81 ..	Galketiyekekumbura	.. 5 1 10
C 36 ..	Egoda-arawewatta	.. 0 1 33	E 82 ..	Galketiyekekandura (part of T. P. 82,517)	0 0 9
C 37 ..	Tennewatta	.. 0 0 18	E 83 ..	Old channel	.. 0 0 11
C 38 ..	Meegollewatta	.. 2 0 2	E 84 ..	Galketiyekekumbura (part of T. P. 82,517)	.. 1 1 32
C 39 ..	Alutgederawatta	.. 1 0 30			
C 42 ..	Puwakgollearawe-askanatta	.. 0 0 26			
C 43½ ..	Puwakgollearawewatta	.. 0 0 31			
C 44 ..	Puwakgollearawa	.. 2 0 31			
					75 2 26





Surveyor-General's Office,
Colombo, December 4, 1918.

Scale of 16 Chains to an Inch.

C. R. LUNDIE,
for Surveyor-General.

Uva S. O. 2—1919.

Uva Notice No. 7,081.

Notice under "The Waste Lands Ordinances of 1897, 1899, 1900, and 1903."

TAKE notice that unless within three months from January 17, 1919, the persons, if any, who claim any interest in the lands hereinafter mentioned or in any one or more of such lands or to some interest therein make claim in person or in writing to the said lands or any of them or to some interest therein to A. L. Crossman, Esq., Special Officer appointed under section 28 of "The Waste Lands Ordinances of 1897, 1899, 1900, and 1903," at his office at Colombo :

Such Special Officer, in pursuance of the powers vested in him by the said Ordinances, will declare by writing under his hand that the said lands, or such of them as to which no claims has been made, are the property of the Crown.

A. L. CROSSMAN,
Special Officer.

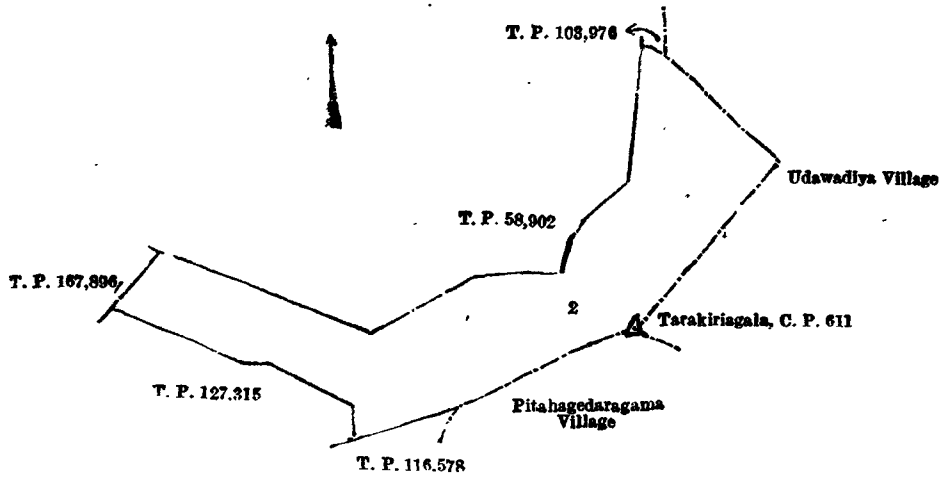
Description of the Lands referred to.

The following lots situated in the village of Stripuregama, in the Kumbalwela korale of the Yatikinda division, in the Province of Uva, as described in the annexed diagrams :—

I.—Preliminary plan 275.

Lot.	Name of Land.	Extent, A. R. P.
2 ..	Tarakirigalagawapatana	47 0 31

and bounded as follows : on the north by T. P. 58,902, T. P. 103,976 ; on the east by the village limit of Udawadiya (Tarakirigala C. P. 611) ; on the south by the village limit of Pitahagederagama, T. P. 116,578, T. P. 127,315 ; on the west by T. P. 167,896.



Surveyor-General's Office,
Colombo, December 5, 1918.

Scale of 16 Chains to an Inch.

C. R. LUNDIE,
for Surveyor-General.

II.—Preliminary plan 275.

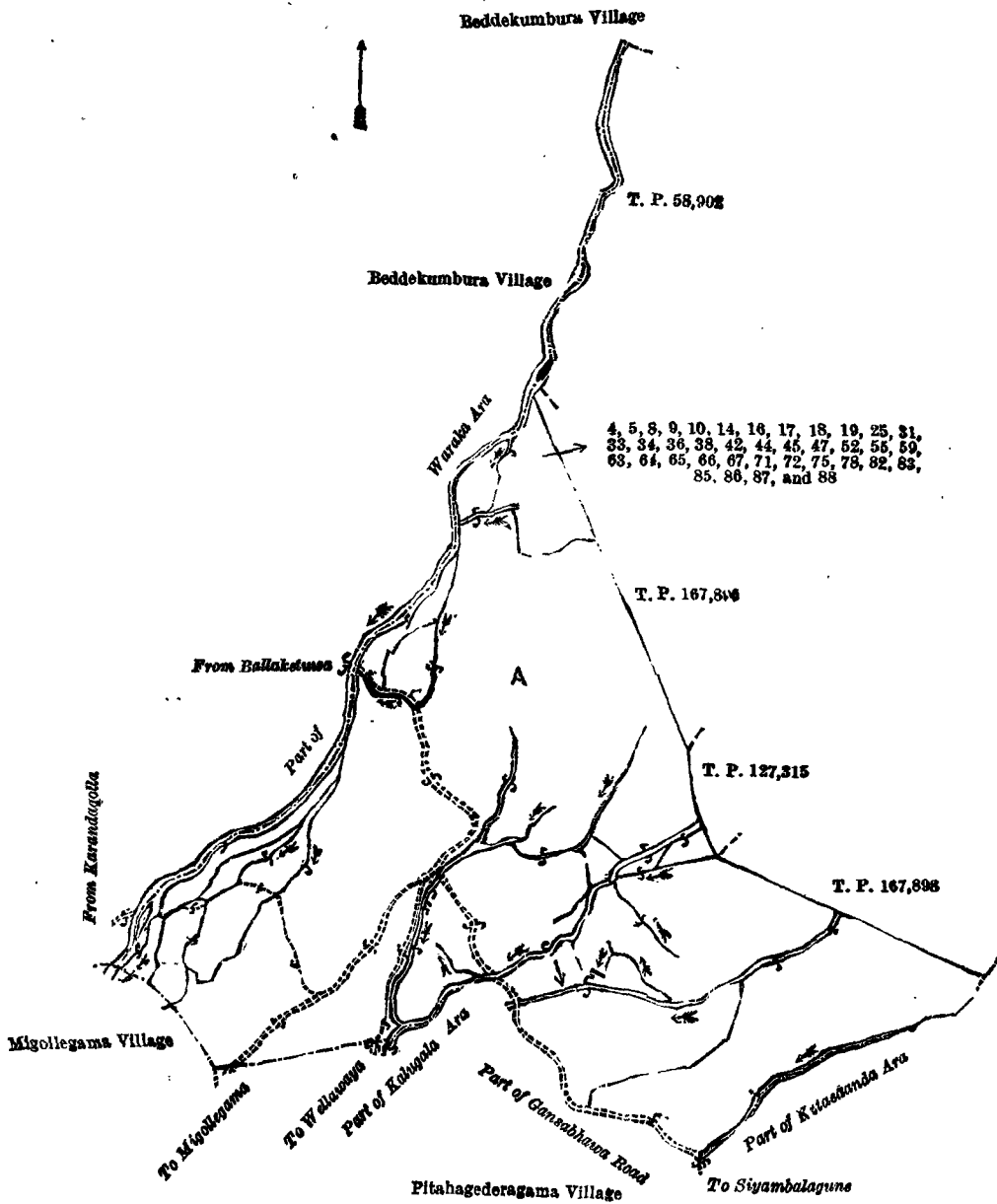
Lot.	Name of Land.	Extent, A. R. P.	Lot.	Name of Land.	Extent, A. R. P.
4	Lindagawatennekumukalana	3 0 34	52	Gansabhawa road	0 0 20
5	Ela (stream)	0 0 5	55	Do.	0 2 27
8	Lindagawatenneara (stream)	0 0 38	59	Palle-ela and Uda ela (streams)	0 2 5
9	Lindagawatennekumukalana	0 0 34	63	Pitahakumburekanatta, Kehelgasella	2 1 13
10	Do.	1 3 39	64	Footpath	0 0 3
14	Ela (stream)	0 0 36	65	Ela (stream)	0 0 6
16	Heenagasella	1 3 3	66	Talawattehena	0 2 10
17	Footpath	0 0 5	67	Puwakgolleara wewattehena	0 0 39
18	Old road	0 0 5	71	Palugedarawattehenyaya	8 2 35
19	Waraka-ara (stream) (part)	3 1 28	72	Footpath	0 0 12
25	Kivulegedara-ara (stream)	0 3 4	75	Weragodahena (reservation for ela)	0 0 38
31	Gamagederawattehena	0 3 4	78	Ela (stream)	0 0 8
33	Kongahapatana	0 3 16	82	Kalugala-ara (stream) (part)	0 0 24
34	Mala-dola (stream)	0 0 13	83	Gansabhawa road (part)	0 0 24
36	Do. (do.)	0 0 13	85	Polgaswatta-ara (stream)	0 3 39
38	Ela (stream)	0 0 8	86	Kongahapatana	18 2 33
42	Ela (do.)	0 0 5	87	Kotaedanda-ara (stream) (part)	0 0 26
44	Ela (do.)	0 0 4	88	Ratnetiyahenyaya	4 3 4
45	Kalugala-ara (stream)	0 2 32			
47	Ela (stream)	0 0 5			53 0 17

and bounded as follows: on the north by the village limit of Beddekumbura (part of Waraka-ara), the village limit of Beddekumbura; on the east by T. P. 58,902, T. P. 167,895, T. P. 127,315, T. P. 167,898; on the south by the village limit of Pitahagedaragama (part of Kotaedanda-ara, part of Gansabhawa road, part of Kalugala-ara), the village limit of Pitahagedaragama, the village limit of Migollegama; on the west by the village limit of Migollegama, the village limit of Beddekumbura (part of Waraka-ara).

NOTE.—The following lots lying within the above-mentioned boundaries are excluded from this part of the notice, and no part of their aggregate acreage of 131 acres 2 roods and 38 perches is included in the acreage of 53 acres and 17 perches given above:—

Preliminary plan 275.

Lot.	Name of Land.	Extent, A. R. P.	Lot.	Name of Land.	Extent, A. R. P.
A 6	Agalawattekumbura	1 0 4	A 43	Gamagedarakumbura	2 2 17
A 7	Agalawatta	0 2 34	A 46	Epitawatta	0 0 35
A 11	Lindagawatennekumukalanepatana, Wattuluagodepatana	35 2 8	A 48	Epitawatteara wekumbura	2 1 34
A 12	Galgoda-arawekumbureaskanatta	6 2 33	A 49	Muttetulandewatta	0 2 28
A 13	Maussagahaunaewatta	0 0 35	A 50	Kiriwanawatta	5 1 5
A 15	Galaboda-arawekumbura	2 1 9	A 51	Arawa	0 1 27
A 20	Tutiripitiyakumbura (part of T. P. 82,515)	1 3 27	A 53	Muttetulandewattehena	1 3 21
A 21	Siyambalagasellakumbureaskanatta	0 2 2	A 54	Kivulegedarawatta	0 0 29
A 22	Siyambalagasellekumbura	2 0 19	A 56	Do.	0 1 37
A 23	Idamowatta	3 1 29	A 57	Ampitiyahena, Ambalamearawewatte- hena	12 1 22
A 24	Kivulegedarawatta	0 0 33	A 58	Idangedarawatta	0 1 19
A 26	Egodawatta	0 2 1	A 60	Idangedarakumburekanatta	0 1 2
A 27	Do.	0 0 32	A 61	Idangedarakumbura	1 2 35
A 28	Munwatta	1 1 2	A 62	Palehapiteha	1 0 33
A 29	Dhondiagewatta	1 0 22	A 68	Puakgolleara wewatta	0 0 11
A 30	Santawatta	0 2 35	A 69	Migahagedaratenna	1 3 37
A 32	Patanogedarawatta	0 1 25	A 70	Kandatta	3 0 11
A 35	Kongahapatana	13 2 38	A 73	Migahagedarawattehena	6 3 4
A 37	Polgaswatta	0 0 27	A 76	Kamala-arawekivula	1 1 33
A 37A	Do. (part of T. P. 82,515)	0 0 13	A 77	Migahagedarawattekumbura	0 3 18
A 39	Polgaswatta, Assedumakumbura (part of T. P. 82,515)	2 0 8	A 79	Migahagedarawatta	0 0 22
A 40	Ela (stream) (part of T. P. 82,515)	0 0 5	A 80	Nataranwelmandiyawatta	0 2 32
A 41	Polgaswatta	0 1 16	A 84	Ratmetiyahena, Helawattehena	11 0 29
					131 2 38



Surveyor-General's Office,
Colombo, December 5, 1918.

Scale of 16 Chains to an Inch.

Uva S. O. 3—1919.

C. R. LUNDIE,
for Surveyor-General.

Colombo Notice No. 7,082.

Notice under "The Waste Lands Ordinances of 1897, 1899, 1900, and 1903."

TAKE notice that unless within three months from January 17, 1919, the persons, if any, who claim any interest in the lands hereinafter mentioned or in any one or more of such lands appear before the Assistant Government Agent of the Colombo and Negombo Districts, Western Province, and make claim to the said lands or any of them or to some interest therein :

Such Assistant Government Agent, in pursuance of the powers in him vested by Ordinance No. 1 of 1897, will declare by writing under his hand that the said lands, or such of them to which no claim has been made, are the property of the Crown.

G. S. WODEMAN,
Assistant Government Agent.

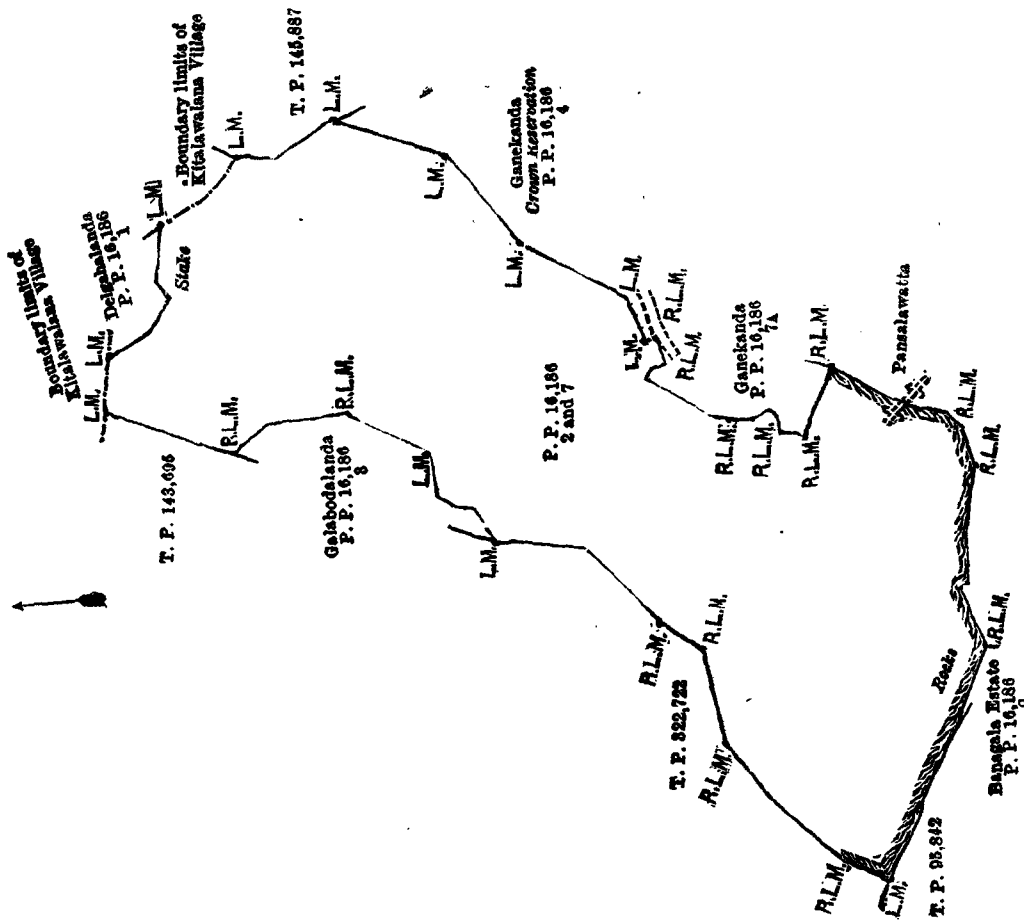
Description of the Lands referred to.

The following lots situated in the village of Maladeniya, in Udugaha pattu of Hapitigam korale, in the Negombo District, of the Western Province, as described in the annexed diagrams :—

I.—Preliminary plan 16,186.

Lot.	Name of Land.	Extent, A. B. P.
2 ..	Ganekanda	4 1 10
7 ..	Do.	7 0 20
		<hr/>
		11 1 30

and bounded as follows : on the north by boundary limits of Kitalawalana village ; on the north-east by Delgahalanda, land unclaimed by the Crown (P. P. 16,186/1), boundary limits of Kitalawalana village, and land depicted in title plan 145,887 ; on the east by Ganekanda, Crown reservation (P. P. 16,186/4), Ganekanda claimed by Swarnajothi Unnanse of Kitalawalana (P. P. 16,186/7A), and Pansalawatta claimed by M. Swarnajothi, Buddhist Priest ; on the south by Pansalawatta claimed by M. Swarnajothi, Buddhist Priest, Banagala estate, land unclaimed by the Crown (P. P. 16,186/9), and land depicted in title plan 95,842 ; and on the west by land depicted in title plan 322,772, Galabodalanda, land unclaimed by the Crown (P. P. 16,186/3), and land depicted in title plan 143,695.



Surveyor-General's Office,
Colombo, October 31, 1918.

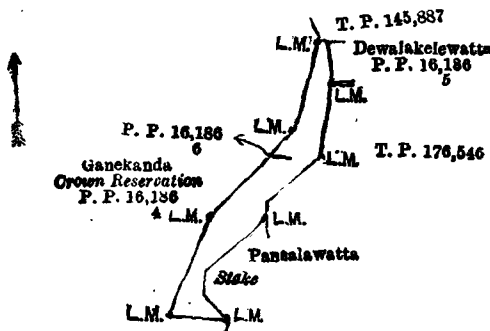
Scale of 4 Chains to an Inch.

C. H. VINCE,
for Surveyor-General.

II.—Preliminary plan 16,186.

Lot.	Name of Land.	Extent, A. R. P.
6	Ganekanda	0 1 21

and bounded as follows : on the north by land depicted in title plan 145,887 ; on the east by Dewalakelewatta, land unclaimed by the Crown (P. P. 16,186/5), land depicted in title plan 176,546, and Pansalawatta claimed by M. Swarnajothi, Buddhist Priest ; and on the south and west by Ganekanda, Crown reservation (P. P. 16,186/4).



Surveyor-General's Office,
Colombo, October 31, 1918.

Scale of 4 Chains to an Inch.

C. H. VINCE,
for Surveyor-General.

Kandy Notice No. 7,083.

Notice under "The Waste Lands Ordinances of 1897, 1899, 1900, and 1903."

TAKE notice that unless within three months from January 17, 1919, the persons, if any, who claim any interest in the lands hereinafter mentioned or in any one or more of such lands appear before the Assistant Government Agent of the Kandy District of the Central Province, at the Kandy Kacheheri, and make claim in person or in writing to the said lands or any of them or to some interest therein :

Such Assistant Government Agent, in pursuance of the powers in him vested by the said Ordinances, will declare by writing under his hand that the said lands, or such of them as to which no claim has been made, are the property of the Crown.

L. J. B. TURNER,
Assistant Government Agent.

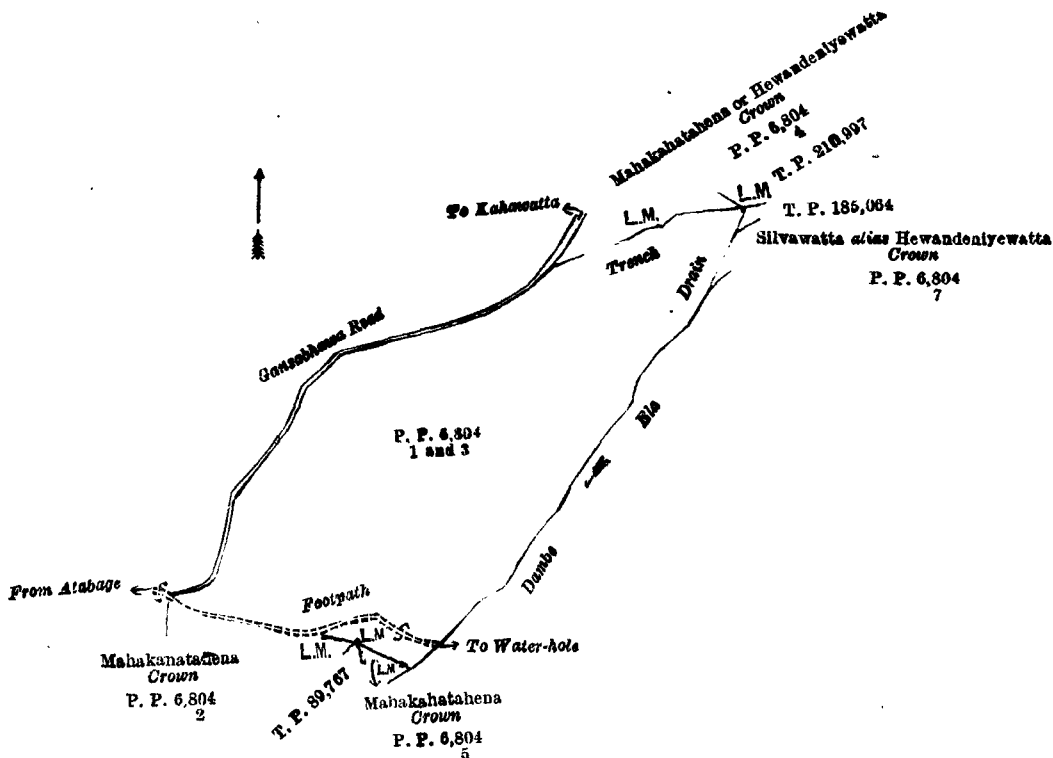
Description of the Lands referred to.

The following lots situated in the village of Atabage Pallegama, in the Kandukara Ihala korale of the Udapalata division of the Kandy District of the Central Province, as described in the annexed diagram :—

Preliminary plan 6,804.

Lot.	Name of Land.	Extent, A. R. P.
1 ..	Mahakahatahena ..	4 3 2
3 ..	Do. (reservation for Gansabhawa road) ..	0 0 26
		4 3 28

and bounded as follows : on the north by land called Mahakahatahena or Hewandeniya-watta claimed by the Crown, land described in title plan 210,997, and by the Gansabhawa road from Atabage to Kahawatta ; on the south by a footpath, by land described in title plan 89,767, and by land called Mahakahatahena claimed by the Crown ; on the east by land described in title plan 185,064, by land called Silvawatta *alias* Hewandeniya-watta claimed by the Crown, and by Dambe-ela ; on the west by the Gansabhawa road from Atabage to Kahawatta.



Surveyor-General's Office,
Colombo, August 9, 1918.

Scale of 4 Chains to an Inch.

C. H. VINCE,
for Surveyor-General.

Puttalam Notice No. 7,084.

Notice under "The Waste Lands Ordinances of 1897, 1899, 1900, and 1903."

TAKE notice that unless within three months from January 17, 1919, the persons, if any, who claim any interest in the lands hereinafter mentioned or in any one or more of such lands appear before the Assistant Government Agent of the Puttalam and Chilaw Districts of the North-Western Province, at his office in Puttalam, and make claim in person or in writing to the said lands or any of them or to some interest therein :

Such Assistant Government Agent, in pursuance of the powers in him vested by the said Ordinances, will declare by writing under his hand that the said lands, or such of them to which no claim has been made, are the property of the Crown.

W. E. WAIT,
Assistant Government Agent.

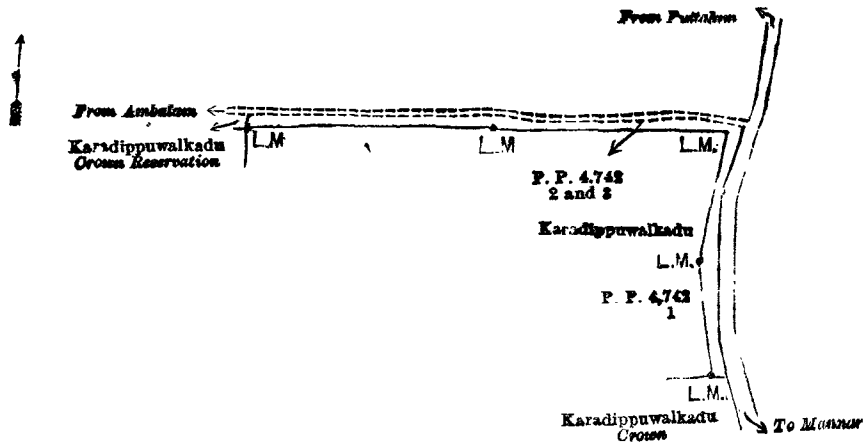
Description of the Lands referred to.

The following lots situated in the village of Karadippuwal, in Pomparippu pattu of Kalpitiya division, in the Puttalam District, of the North-Western Province, as described in the annexed diagram :—

Preliminary plan 4,742.

Lot.	Name of Land.	Extent, A. R. P.
2 ..	Karadippuwalkadu (reservation for main road) ..	0 0 22
3 ..	Do. (reservation for Gansabhawa road) ..	0 0 36
		0 1 18

and bounded as follows : on the north by road from Ambalam to Puttalam-Mannar road ; on the east by road from Puttalam to Mannar ; on the south by the Karadippuwalkadu claimed by the Crown ; on the west by Karadippuwalkadu sold by the Crown to His Grace the Archbishop of Colombo and Karadippuwalkadu, Crown reservation.



Surveyor-General's Office,
Colombo, August 30, 1918.

Scale of 4 Chains to an Inch.

C. H. VINCE,
for Surveyor-General.

Puttalam Notice No. 7,085.

Notice under "The Waste Lands Ordinances of 1897, 1899, 1900, and 1903."

TAKE notice that unless within three months from January 17, 1919, the persons, if any, who claim any interest in the land hereinafter mentioned appear before the Assistant Government Agent of the Puttalam and Chilaw Districts of the North-Western Province, at his office in Puttalam, and make claim in person or by writing to the said land or to some interest therein :

Such Assistant Government Agent, in pursuance of the powers in him vested by the said Ordinances, will declare by writing under his hand that the said land, to which no claim has been made, is the property of the Crown.

W. E. WAIT,
Assistant Government Agent.

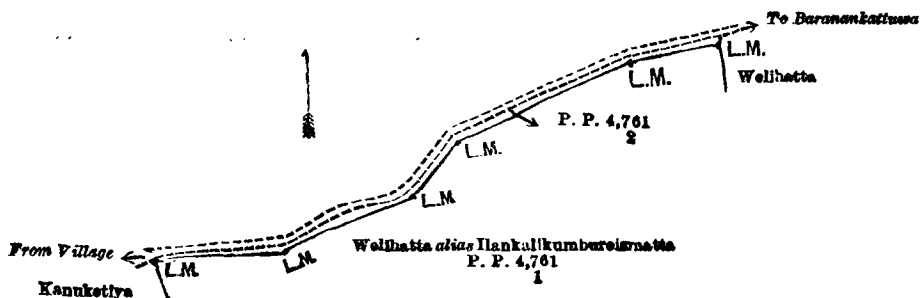
Description of the Land referred to.

The following lot situated in the village of Baranankattuwa, in Rajakumarawannipattu of Puttalam pattu division, in the Puttalam District of the North-Western Province, as described in the annexed diagram :—

Preliminary plan 4,761.

Lot.	Name of Land.	Extent, A. R. P.
2	Welihatta <i>alias</i> Ilankalikumbureismatta (reservation for the cart road)	0 0 29

and bounded as follows : on the north by road from village to Baranankattuwa ; on the east by Welihatta claimed by the Crown ; on the south by Welihatta *alias* Ilankalikumbureismatta sold by the Crown to W. Elaris Perera ; and on the west by Kanuketiya claimed by M. A. Kusadaya Naide.



Surveyor-General's Office,
Colombo, August 20, 1918.

Scale of 4 Chains to an Inch.

C. H. VINCE,
for Surveyor-General.

Puttalam Notice No. 7,083.

Notice under "The Waste Lands Ordinances of 1897, 1899, 1900, and 1903."

TAKE notice that unless within three months from January 17, 1919, the persons, if any, who claim any interest in the lands hereinafter mentioned or in any one or more of such lands appear before the Assistant Government Agent of the Puttalam and Chilaw Districts of the North-Western Province, at his office in Puttalam, and make claim in person or in writing to the said lands or any of them or to some interest therein :

Such Assistant Government Agent, in pursuance of the powers in him vested by Ordinance No. 1 of 1897, will declare by writing under his hand that the said lands or such of them to which no claim has been made, are the property of the Crown.

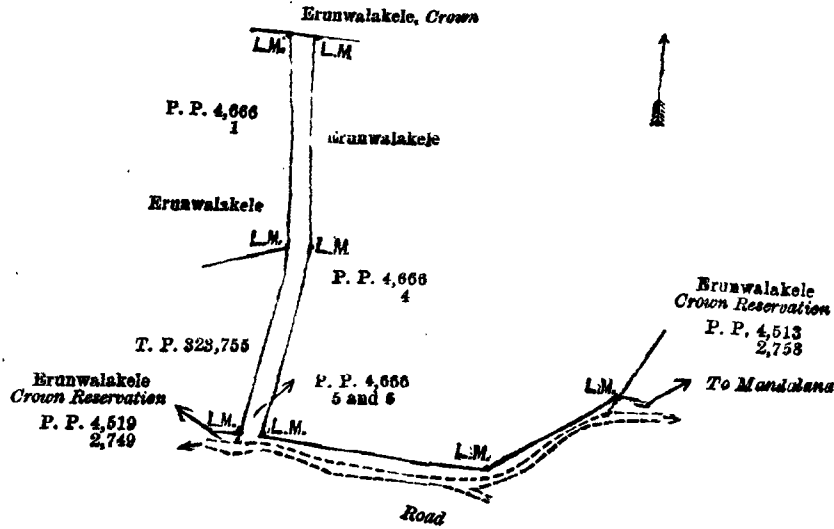
W. E. WAIT,
Assistant Government Agent.

Description of the Lands referred to.

The following lots situated in the village of Erunwala, in Munnessaram pattu of Pitigal korale north, in the Chilaw District, of the North-Western Province, as described in the annexed diagram :—

Lot.	Name of Land.	Preliminary plan 4,666.	Extent, A. R. P.
5 ..	Erunwalakele (reservation for Gansabhawa road)	..	0 0 16
6 ..	Do. (reservation for means of excess)	..	0 1 13
			0 1 29

and bounded as follows : on the north by Erunwalakele claimed by the Crown ; on the east by Erunwalakele sold by the Crown to Jacob de Mel and Erunwalakele Crown reservation ; on the south by road to Mandalana ; on the west by Erunwalakele Crown reservation, T. P. 323,755, and Erunwalakele sold by the Crown to Jacob de Mel.



Surveyor-General's Office,
Colombo, September 30, 1918.

Scale of 4 Chains to an Inch.

C. H. VINCE,
for Surveyor-General.

Puttalam Notice No. 7, C87.

Notice under "The Waste Lands Ordinances of 1897, 1899, 1900, and 1903."

TAKE notice that unless within three months from January 17, 1919, the persons, if any, who claim any interest in the land hereinafter mentioned appear before the Assistant Government Agent of the Puttalam and Chilaw Districts of the North-Western Province, at his office in Puttalam, and make claim in person or in writing to the said land or to some interest therein :

Such Assistant Government Agent, in pursuance of the powers in him vested by Ordinance No. 1 of 1897, will declare by writing under his hand that the said land to which no claim has been made, is the property of the Crown.

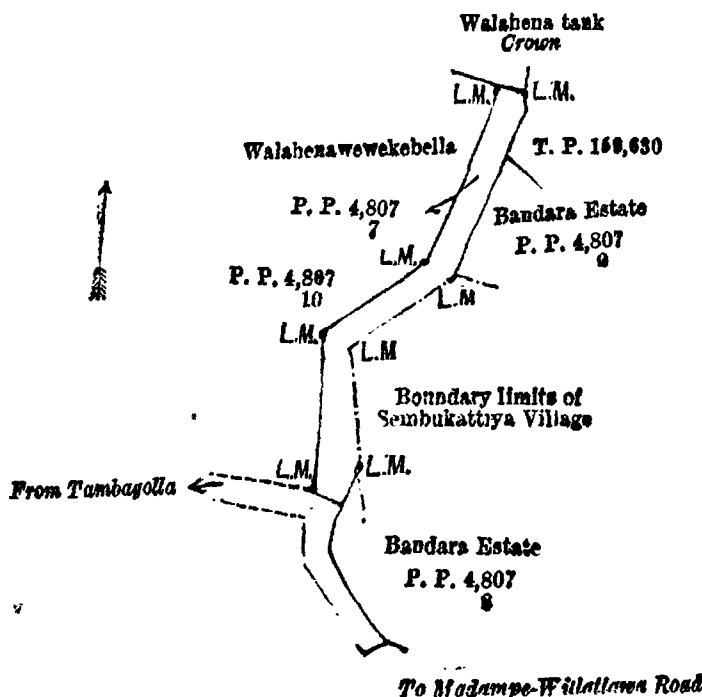
W. E. WATT,
Assistant Government Agent.

Description of the Land referred to.

The following lot situated in the village of Ihala Walahena, in Munnessaram pattu south of Pitigal korale north, in the Chilaw District of the North-Western Province, as described in the annexed diagram :—

Lot.	Name of Land.	Preliminary plan 4,807.	Extent, A. R. P.
7 ..	Walahenakebella (reservation for means of access)	..	0 1 21

and bounded as follows : on the north by Walahena tank claimed by the Crown ; on the east by T. P. 159,630, Bandara estate, land unclaimed by the Crown, boundary limits of Sembukattiya village and Bandara estate, land unclaimed by the Crown ; on the south by road from Tambagalla to Madampe-Willattawa road ; on the west by Wahahenawewekabella claimed by the Crown to G. S. Schneider.



Surveyor-General's Office,
Colombo, September 30, 1918.

Scale of 4 Chains to an Inch.

C. H. VINCE,
for Surveyor-General.

Puttalam Notice No. 7,088.**Notice under "The Waste Lands Ordinances of 1897, 1899, 1900, and 1903."**

TAKE notice that unless within three months from January 17, 1919, the persons, if any, who claim any interest in the lands hereinafter mentioned or in any one or more of such lands appear before the Assistant Government Agent of the Puttalam and Chilaw Districts of the North-Western Province, at his office in Puttalam, and make claim in person or in writing to the said lands or any of them or to some interest therein :

Such Assistant Government Agent, in pursuance of the powers in him vested by Ordinance No. 1 of 1897, will declare by writing under his hand that the said lands or such of them to which no claim has been made, are the property of the Crown.

W. E. WAIT,
Assistant Government Agent.

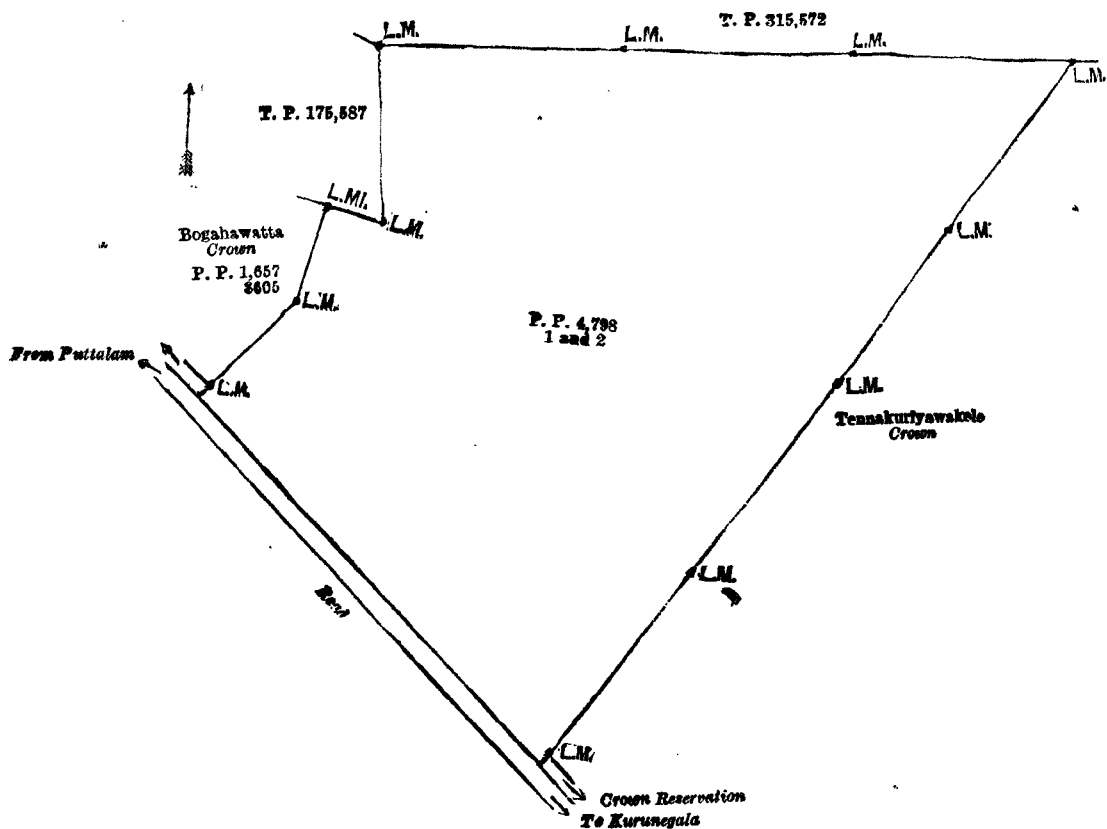
Description of the Lands referred to.

The following lots situated in the village of Tennankuriyawa, in Pandita pattu of Demala hatpattu, in the Puttalam District of the North-Western Province, as described in the annexed diagram :—

Preliminary plan 4,798.

Lot.	Name of Land.	Extent, A. R. P.
1	Tennankuriyawakele	14 1 19
2	Tennankuriyawakele (reservation for road)	0 1 12
		14 2 31

and bounded as follows : on the north by T. P. 315,572 ; on the east by Tennankuriyawakele claimed by the Crown ; on the south by Crown reservation ; and on the west by road from Puttalam to Kurunegala, Crown reservation, Bogahawatta claimed by the Crown and T. P. 175,587.



Surveyor-General's Office,
Colombo, October 22, 1918.

Scale of 4 Chains to an Inch.

C. H. VINCE,
for Surveyor-General.

Puttalam Notice No. 7,089.**Notice under "The Waste Lands Ordinances of 1897, 1899, 1900, and 1903."**

TAKE notice that unless within three months from January 17, 1919, the persons, if any, who claim any interest in the lands hereinafter mentioned or in any one or more of such lands appear before the Assistant Government Agent of the Puttalam and Chilaw Districts of the North-Western Province, at his office in Puttalam, and make claim in person or in writing to the said lands or any of them or to some interest therein :

Such Assistant Government Agent, in pursuance of the powers in him vested by Ordinance No. 1 of 1897, will declare by writing under his hand that the said lands or such of them to which no claim has been made, are the property of the Crown.

W. E. WAIT,
Assistant Government Agent.

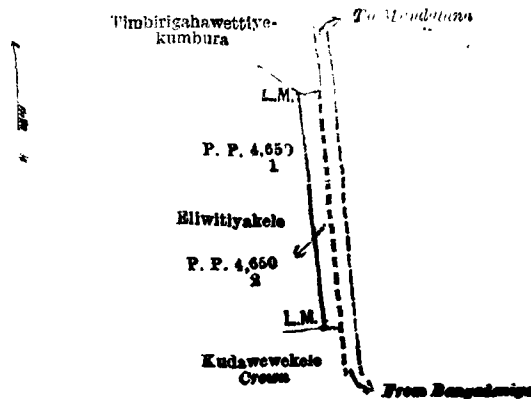
Description of the Lands referred to.

The following lots situated in the village of Eliwitiya, in Munnessaram pattu north of Pitigal korale north, in the Chilaw District of the North-Western Province, as described in the annexed diagrams :—

I.—Preliminary plan 4,650.

Lot.	Name of Land.	Extent, A. B. P.
2	Eliwitiyakele (reservation for minor road)	0 0 35

and bounded as follows : north by Timbirigahawettiyekumbura claimed by De Mel ; on the east by road from Bangadeniya to Mandalana ; on the south by Kudawewekele, claimed by the Crown ; and on the west by Eliwitiyakele sold by the Crown to P. N. P. W. Karunaratne.



Surveyor-General's Office,
Colombo, October 1, 1918.

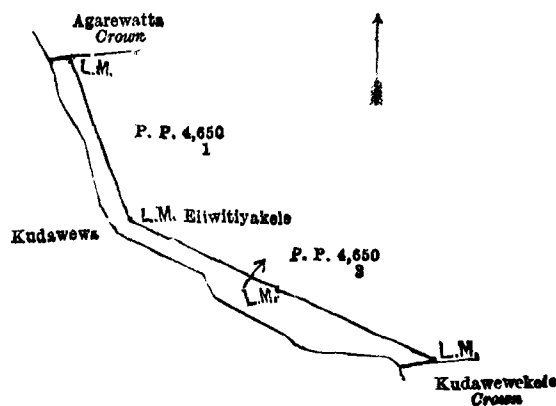
Scale of 4 Chains to an Inch.

C. H. VINCE,
for Surveyor-General.

II.—Preliminary plan 4,650.

Lot.	Name of Land.	Extent, A. B. P.
3	Eliwitiyakele (reservation outside high water mark of tank)	0 2 4

and bounded as follows : on the north by Agarewatta claimed by the Crown ; on the east by Eliwitiyakele sold by the Crown to P. N. P. W. Katunaratne ; on the south by Kudawewekele claimed by the Crown ; and on the west by Kudawewa.



Surveyor-General's Office,
Colombo, October 1, 1918.

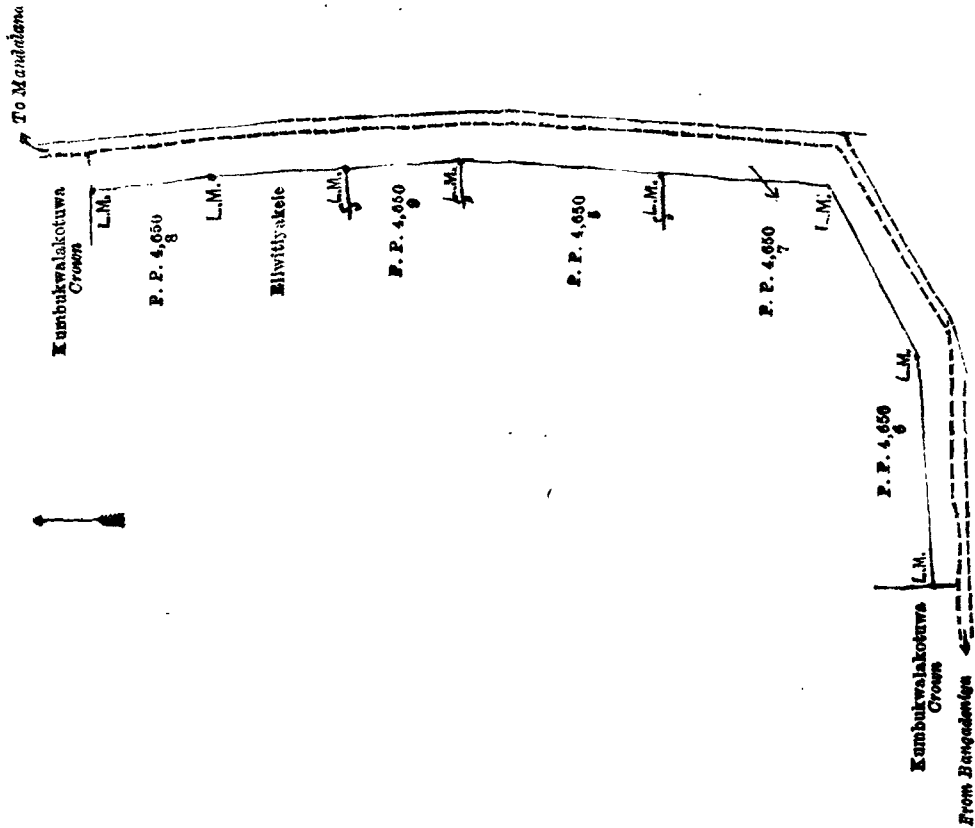
Scale of 4 Chains to an Inch.

C. H. VINCE,
for Surveyor-General.

III.—Preliminary plan 4,650.

Lot.	Name of Land.	Extent, A. B. P.
7	Eliwitiyakele (reservation for minor road)	1 3 16

and bounded as follows : on the north by Kumbukwalakatuwa claimed by the Crown ; on the east and south by road from Bangadeniya to Mandalana ; on the west by Kumbukwalakatuwa claimed by the Crown and Eliwitiyakele sold by the Crown to P. N. P. W. Karunaratne.



Surveyor-General's Office,
Colombo, October 1, 1918.

Scale of 4 Chains to an Inch.

C. H. VINCE,
for Surveyor-General.

Puttalam Notice No. 7,090.

Notice under "The Waste Lands Ordinances of 1897, 1899, 1900, and 1903."

TAKE notice that unless within three months from January 17, 1919, the persons, if any, who claim any interest in the lands hereinafter mentioned or in any one or more of such lands appear before the Assistant Government Agent of the Puttalam and Chilaw Districts of the North-Western Province, at his office in Puttalam, and make claim to the said lands or any of them or to some interest therein :

Such Assistant Government Agent, in pursuance of the powers in him vested by Ordinance No. 1 of 1897, will declare by writing under his hand that the said lands or such of them to which no claim has been made, are the property of the Crown.

Description of the Lands referred to.

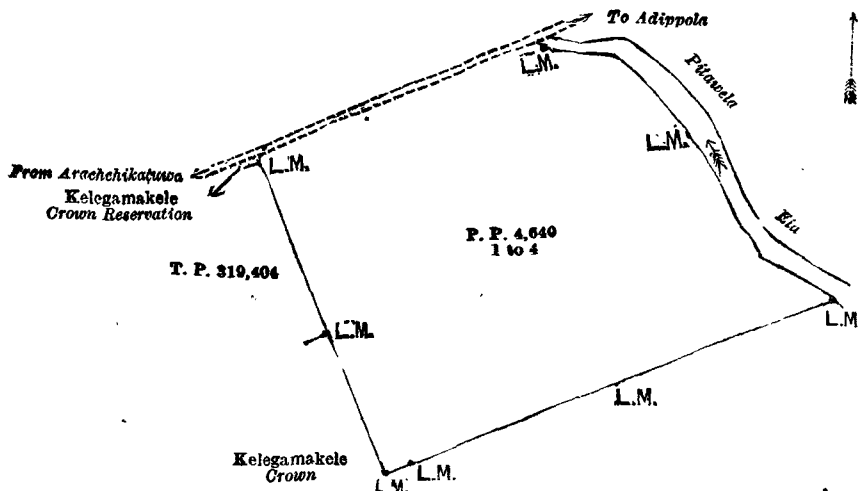
W. E. WAIT,
Assistant Government Agent.

The following lots situated in the village of Kelegama, in Anaivilundana pattu south of Pitigal korale north, in the Chilaw District of the North-Western Province, as described in the annexed diagram :—

I.—Preliminary plan 4,640.

Lot.	Name of Land.	Extent, A. R. P.	Lot.	Name of Land.	Extent, A. R. P.
1 ..	Kelegamakele 4 3 20	4 ..	Kelegamakele (reservation for means of access)	.. 0 1 7
2 ..	Do. (reservation for Gan-sabhawa road)	0 0 7			
3 ..	Do. (reservation for the school)	0 3 20			6 0 14

and bounded as follows : on the north by road from Arachchikattuwa to Adippola ; on the east by Pitawela-ela ; on the south by Kelegamakele claimed by the Crown ; on the west by Kelegamakele claimed by the Crown, T. P. 319,404, and Kelegamakele Crown reservation.



Surveyor-General's Office,
Colombo, September 28, 1918.

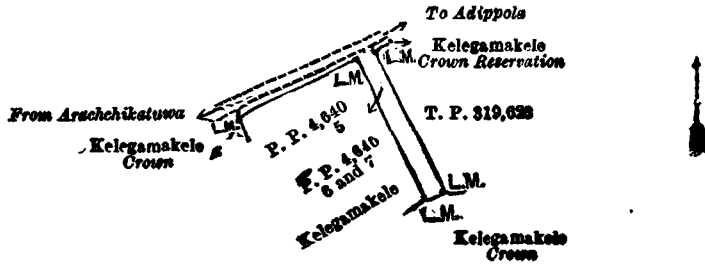
Scale of 4 Chains to an Inch.

C. H. VINCE,
for Surveyor-General.

II.—Preliminary plan 4,640.

Lot.	Name of Land.	Extent, A. R. P.
6 ..	Kelegamakele (reservation for Gansabhawa road) ..	0 0 7
7 ..	Do. (reservation for means of access) ..	0 0 24
		0 0 31

and bounded as follows : on the north by road from Arachchikattuwa to Adippola ; on the east by Kelegamakele, Crown reservation, and T. P. 319,623 ; on the south by Kelegamakele claimed by the Crown ; on the west by Kelegamakele sold by the Crown to D. M. Herathamy and Kelegamakele claimed by the Crown,



Surveyor-General's Office,
Colombo, September 28, 1918.

Scale of 4 Chains to an Inch.

C. H. VINCE,
for Surveyor-General.

Puttalam Notice No. 7,091.

Notice under "The Waste Lands Ordinances of 1897, 1899, 1900, and 1908."

TAKE notice that unless within three months from January 17, 1919, the persons, if any, who claim any interest in the land hereinafter mentioned appear before the Assistant Government Agent of the Puttalam and Chilaw Districts of the North-Western Province, at his office in Puttalam, and make claim in person or in writing to the said land or to some interest therein :

Such Assistant Government Agent, in pursuance of the powers in him vested by Ordinance No. 1 of 1897, will declare by writing under his hand that the said land, to which no claim has been made, is the property of the Crown.

Description of the Land referred to.

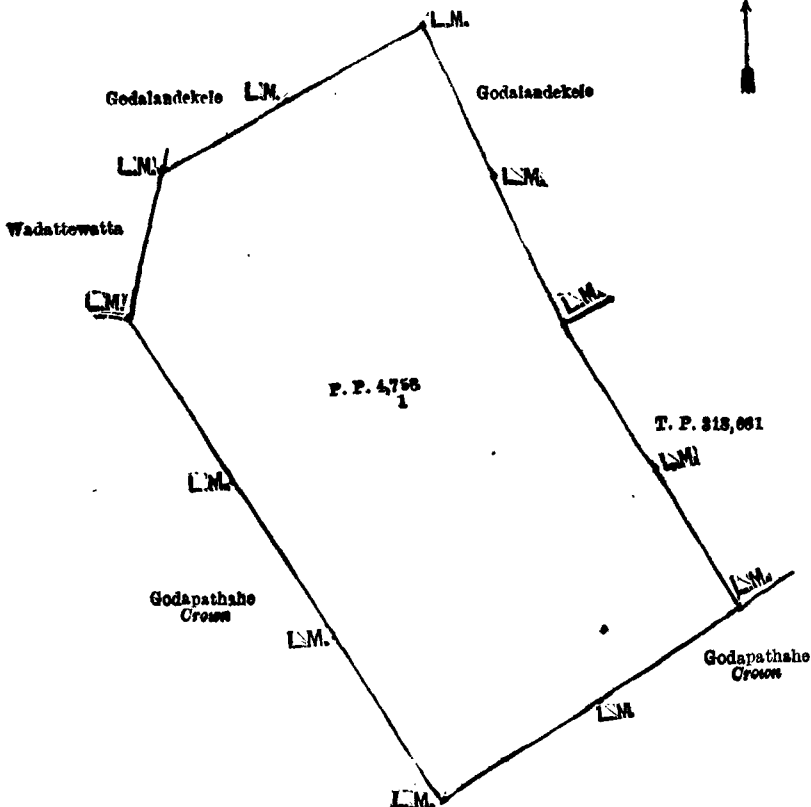
W. E. WAIT,
Assistant Government Agent.

The following lot situated in the village of Wadatta, in Pandita pattu of Demala hatpattu of Puttalam District, in the North-Western Province, as described in the annexed diagram :—

Preliminary plan 4,758.

Lot.	Name of Land.	Extent, A. R. P.
1 ..	Godalandekele	10 2 5

and bounded as follows : on the north-east by Godalandekele claimed by Appuhami Vidane and T. P. 318,681 ; on the south-east and south-west by Godapathaha claimed by the Crown ; on the north-west by Wadattewatta claimed by Mudalihami, ex-Arachchi, and Godalandekele claimed by Appuhamy Vidane.



Surveyor-General's Office,
Colombo, November 1, 1918.

Scale of 4 Chains to an Inch.

C. H. VINCE,
for Surveyor-General.

Puttalam Notice No. 7,092.

Notice under "The Waste Lands Ordinances of 1897, 1899, 1900, and 1903."

TAKE notice that unless within three months from January 17, 1919, the persons, if any, who claim any interest in the lands hereinafter mentioned or in any one or more of such lands appear before the Assistant Government Agent of the Puttalam and Chilaw Districts of the North-Western Province, at his office in Puttalam, and make claim in person or in writing to the said lands or any of them or to some interest therein :

Such Assistant Government Agent, in pursuance of the powers in him vested by Ordinance No. 1 of 1897, will declare by writing under his hand that the said lands, or such of them to which no claim has been made, are the property of the Crown.

W. E. WAIT,
Assistant Government Agent.

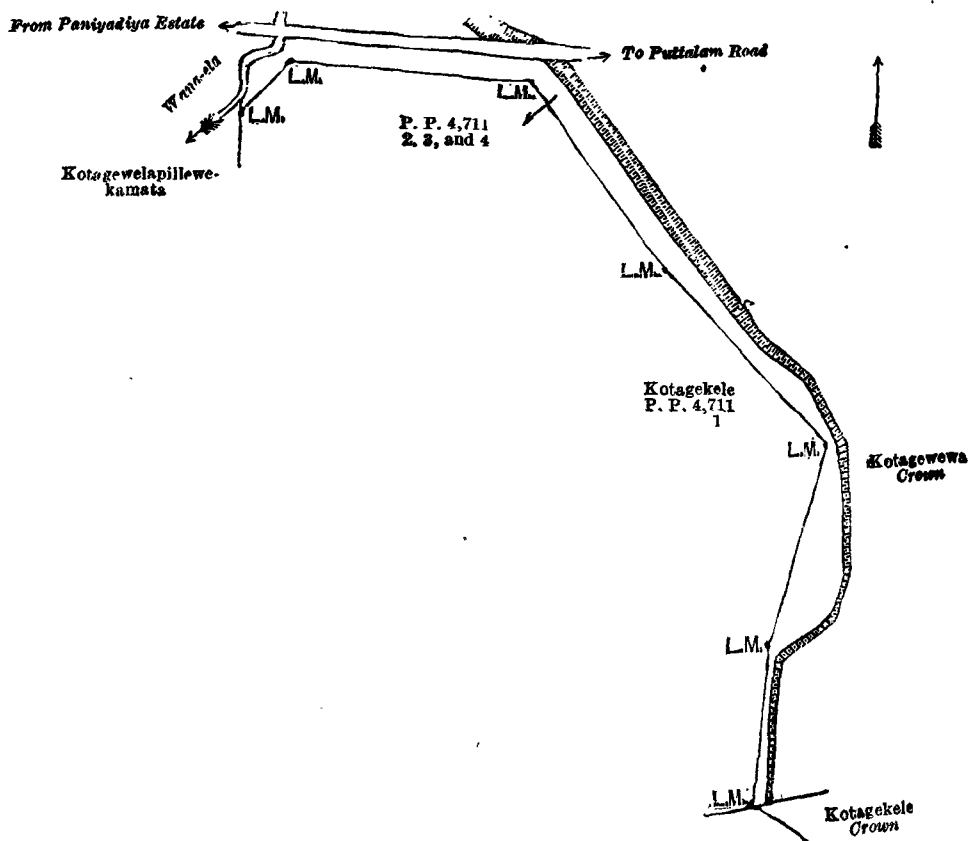
Description of the Lands referred to.

The following lots situated in the village of Kotage, in Anaiwilundan pattu south of Pitigal korale north, in the Chilaw District, of the North-Western Province, as described in the annexed diagrams :—

I.—Preliminary plan 4,711.

Lot.	Name of Land.	Extent, A. R. P.
2 ..	Kotagekele (reservation for tank bund)	0 3 27
3 ..	Do. (reservation for minor road)	0 0 37
4 ..	Do. (reservation for channel)	0 0 7
		1 0 31

and bounded as follows : on the north by road from Paniyadiya estate to Puttalam road ; on the east by Kotagewewa claimed by the Crown ; on the south by Kotagekele claimed by the Crown ; on the west by Kotagekele sold by the Crown to R. C. Proctor, Kotagewelepillewekamata claimed by C. H. Chelladurai and others, and Wana-ela.



Surveyor-General's Office,
Colombo, September 27, 1918.

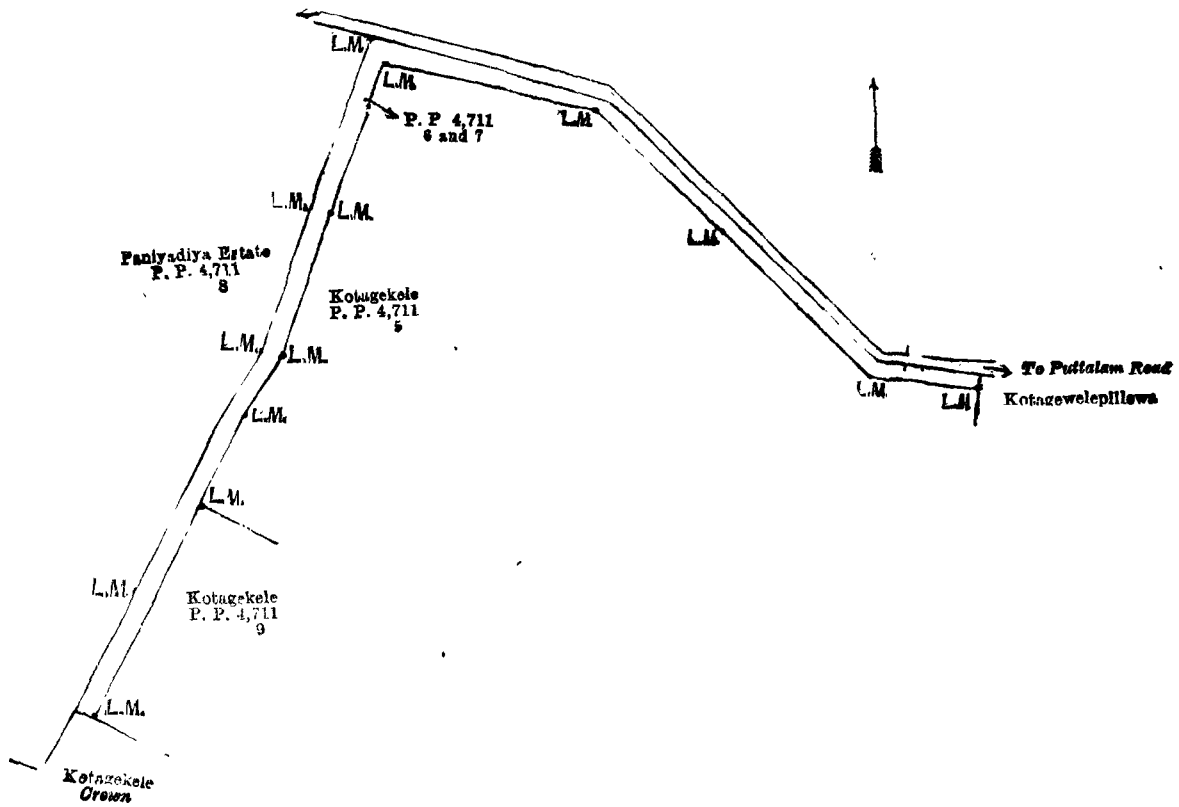
Scale of 4 Chains to an Inch.

C. H. VINCE,
for Surveyor-General.

II.—Preliminary plan 4,711.

Lot.	Name of Land.	Extent, A. R. P.
6 ..	Kotagekele (reservation for minor road)	0 2 2
7 ..	Do. (reservation for means of access)	0 2 15
		1 0 17

and bounded as follows : on the north by road from Paniyadiya estate to Puttalam road ; on the east by Kotagewela-pillewa claimed by K. Kanawadi Pulle and others, Kotagekele sold by the Crown to R. C. Proctor, and Kotagekele sold by the Crown to A. Wadivel and others ; on the south by Kotagekele claimed by the Crown ; on the west by Paniyadiya estate, land unclaimed by the Crown.



Surveyor-General's Office,
Colombo, September 27, 1918.

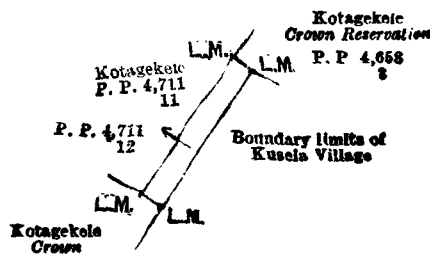
Scale of 4 Chains to an Inch.

C. H. VINCK,
for Surveyor-General.

III.—Preliminary plan 4,711.

Lot.	Name of Land.	Extent, A. B. P.
12	Kotagekele (reservation for means of access)	0 0 24

and bounded as follows : on the north by Kotagekele Crown reservation ; on the east by boundary limits of Kusela village ; on the south by Kotagekele claimed by the Crown ; and on the west by Kotagekele sold by the Crown to R. C. Proctor and another.



Surveyor-General's Office,
Colombo, September 27, 1918.

Scale of 4 Chains to an Inch.

C. H. VINCK,
for Surveyor-General.

LAND SALES IN THE WESTERN PROVINCE.

THE Assistant Government Agent of the Kalutara District, Western Province, is prepared to receive on or before March 5, 1919, at the Kalutara Kachcheri, written applications for the lease in perpetuity from March 10, 1919, the under-mentioned portions of Crown land to be planted with coconuts, rubber, tea, or other produce. No such applications will be entertained unless the applicant gives his full name and address, and until he makes with the Assistant Government Agent a deposit of survey fees as noted against such lot. Such deposit will not be returned until the lease of the land has been sold or until it has been decided by the Assistant Government Agent that it will not be sold. On Monday, March 10, 1919, at 1 P.M., at the Kalutara Kachcheri, the sale of the lease will be put up to auction in accordance with the regulations of Government regarding the lease of Crown lands. The highest bidder for the premium shall be the purchaser of the lease, but the bidding shall be confined to the original applicant and those other applicants whose applications shall have been made in the manner above specified.

The conditions of lease of the lots are obtainable from the Assistant Government Agent, Kalutara, and plans of them from the Surveyor-General.

Sixteen allotments of Crown land situated in the Pasdun korale east of the Kalutara District of the Western Province. Preliminary plan 16,260. Village—Kewitiyagala in Maha pattu south.

Lot.	Name of Land.	Description.	Extent.	Survey fees		Upset premium		Annual per acre.		
				per acre or portion of an acre.	per acre.	per acre.	Each of the first 6 years.	Each of the remaining 24 years.		
			A. R. P.	Rs. c.	Rs. c.	Rs. c.	Rs. c.	Rs. c.	Rs. c.	
2	Galliyaddehena	.. Jungle	3 2 27	4 0	16 0	4 0	12 0			
Preliminary plan 16,843. Village—Ratmale in Maha pattu south.										
1	Migahaingewattegodella	<i>alias</i> Jungle	1 3 34	5 0	14 0	3 0	9 0			
	Leenigammullegodella	.. do.								
3	Migahairgewattegodella	.. do.	1 0 18	5 0	14 0	3 0	9 0			
7	Leenigammullegodella	.. do.	0 2 27	5 0	14 0	3 0	9 0			
Preliminary plan 16,780. Village—Yakupitiya in Maha pattu north.										
1	Ambagahatennehena	.. Forest	5 0 29	4 0	13 0	3 0	9 0			
Preliminary plan 16,730. Village—Moragala in Maha pattu south.										
2	Tahingederawattepitakattiya	.. Jungle	0 1 32	5 0	14 0	3 0	9 0			
3	Do.	.. do.	1 0 3	5 0	14 0	3 0	9 0			
Preliminary plan 16,749. Village—Ratmale in Maha pattu south.										
1	Delgasmanana <i>alias</i> Naigcdakele	.. Jungle	1 0 10	5 0	14 0	3 0	9 0			
Preliminary plan 16,759. Village—Nahalla in Gangaboda pattu.										
1	Dawatagahagodella <i>alias</i> Panwila-hena	.. Jungle	0 3 32	5 0	14 0	3 0	9 0			
Preliminary plan 16,773. Village—Mulatiyana in Maha pattu north.										
1	Kahatagahawattekele	.. Jungle	1 0 9	5 0	14 0	3 0	9 0			
Preliminary plan 16,423. Village—Agalawatta in Maha pattu north.										
1	Maguruwalkanda	.. Jungle	7 2 33	4 0	16 0	4 0	12 0			
Preliminary plan 16,450. Village—Udawella in Maha pattu north.										
1	Anguwekanda <i>alias</i> Orupathamulle-owita	.. Jungle	0 2 37	5 0	14 0	3 0	9 0			
Preliminary plan 16,610. Village—Govinna in Gangaboda pattu.										
1	Kottambagahagodellapitakattiya	.. Jungle	0 3 36	5 0	14 0	3 0	9 0			
2	Do.	.. do.	1 0 0	5 0	14 0	3 0	9 0			
Preliminary plan 16,603. Village—Nahalla in Gangaboda pattu.										
1	Weliketiyehena	.. Jungle	1 0 6	5 0	14 0	3 0	9 0			
2	Do.	.. do.	4 0 0	4 0	15 0	3 50	10 50			

Colonial Secretary's Office,
Colombo, January 15, 1919.

R. E. STUBBS,
Colonial Secretary.

LAND SALES IN THE SOUTHERN PROVINCE.

No. 3,211, S. P.—The Government Agent, Southern Province, will on Tuesday, March 25, 1919, at 1 P.M., at his office in Galle Kachcheri, put up to auction, for sale or settlement, or will otherwise dispose of, the under-mentioned portions of Crown land, in accordance with the regulations of Government regarding land sales. Seven allotments of land situated in the Talpe pattu division of the Galle District of the Southern Province.

Preliminary plan 10,518. Village—Udumalagala. Claimant—The Grand Central Rubber Estates, Ltd. (Ceylon).

Lot.	Name of Land.	Name of Applicant.	Description.	Extent.		Upset price per acre, Rs.
				A. R. P.	per acre, Rs.	
10	Miriswelokanda	..	Rubber Plantation	0 0 9	—	100* 50
Preliminary plan 10,814. Village—Kombala. Claimant—Crown.						
1	Kosmullegoda	.. Kombala Liyanage Cornelis of Kombala	Jungle	1 0 0		61.50†
Preliminary plan 10,877. Village—Udumalagala. Claimant—Crown.						
8	Ukdanduwa	.. Mr. W. Colin Thome of Galle	Forest	0 0 5		115*
Preliminary plan 10,954. Village—Talgampola. Claimant—Crown.						
1	Kirinandawattegodella	.. Peduruhewage Telanis of Talgampola	Scrub jungle	0 3 35		52.50† C 6.

Lot.	Name of Land.	Preliminary plan 11,022. Village—Kottawa. Name of Applicant.	Claimant—Crown. Description.	Extent.			Upset price per acre, Rs. — §
				A.	R.	P.	
1	Iddamaldeniya goda or Kombiladeniyehena	—	Chena (not for sale)	0	0	12	— §
2	Do.	Mudaliyar A. G. Jayasundera of Galle	Chena	1	0	15	66
2	Maragahamulana	Preliminary plan 11,023. Village—Kottawa. G. K. Thadoris of Galle	Chena	1	0	5	66
1	Pitiyagodakanda alias Pepolgahahena	Preliminary plan 11,024. Village—Kottawa. Mabotuwana Vitanage Andris of Kottawa	Chena	1	0	6	105*

* With mining rights Rs. 200 per acre.

† With mining rights Rs. 160 per acre.

‡ With mining rights Rs. 150 per acre.

§ Reservation.

|| With mining rights Rs. 165 per acre.

Further information regarding these lands can be obtained from the Government Agent, Southern Province, and plans of them from the Surveyor-General.

Colonial Secretary's Office,
Colombo, January 9, 1919.

R. E. STUBBS,
Colonial Secretary.

THE Government Agent, Southern Province, Galle, is prepared to receive on or before February 15, 1919, at the Galle Kachcheri, written applications for the lease in perpetuity from April 25, 1919, of the under-mentioned portions of Crown land to be planted with coconuts, rubber, tea or other produce. No such application will be entertained unless the applicant gives his full name and address and until he makes with the Government Agent a deposit of survey fees as noted against each lot. Such deposit will not be returned until the lease of the said land has been sold, or until it has been decided by the Government Agent that it will not be sold.

On Tuesday, March 25, 1919, at 1 P.M., at Galle Kachcheri, the sale of the lease will be put up to auction in accordance with the regulations of Government regarding the lease of Crown lands, but the bidding shall be confined to the original applicant and those other applicants whose applications shall have been made in the manner above specified.

The conditions of lease of the following lots are obtainable on application from the Government Agent, Southern Province, and plans of them from the Surveyor-General.

Two allotments of land situated in the villages noted below in Wellaboda pattu of the Galle District, Southern Province.

Preliminary plan 10,894. Situation—Galduwa.

Lot.	Name of Land.	Description.	Extent.	Rent for each Survey fees			Upset premium per acre.
				Rent for each of the first 6 years per acre.	of the remaining 24 years per acre.	part of an acre.	
				Rs. c.	Rs. c.	Rs. c.	Rs. c.
1	Ilukbissebedda alias Galduwabedda	Chena	5 1 15 ..	1 50 ..	5 25 ..	4 0 ..	8 50
2	Do.	Native garden	0 3 24 ..	(Will be leased along with lot No. 1.)			

Colonial Secretary's Office,
Colombo, January 10, 1919.

R. E. STUBBS,
Colonial Secretary.

LAND SALES IN THE PROVINCE OF SABARAGAMUWA.

No. 998, P. of S.—The Government Agent, Province of Sabaragamuwa, will on Friday, February 28, 1919, at 1 P.M., at his office in Ratnapura, put up to auction, for sale or settlement, or will otherwise dispose of, the under-mentioned portions of Crown land, in accordance with the regulations of Government regarding land sales. Eight allotments of land situated in the Ratnapura District of the Province of Sabaragamuwa.

Lot.	Name of Land.	Preliminary plan 2,737. Village—Halpe, Kadawata korale. Name of Applicant.	Description.	Extent.			Upset price per acre, Rs.
				A.	R.	P.	
1	Gurukanduremukalana	—	Jungle	1	2	37	—*
2	Gurukandurepatana	—	Patana	3	0	15	30
3	Do.	—	do.	0	0	21	—†
1	Ettrick estate	Preliminary plan 2,738. Village—Halpe, Kadawata korale. Encroachment by Mr. O. H. Warren	Tea about 7 years old	0	0	2	—‡
2	Do.	do.	do.	0	1	32	500
3	Gurukandurepatana	—	Patana	4	0	25	30
4	Do.	—	do.	0	2	21	—‡
5	Do.	—	do.	0	0	8	—†
6	Ettrick estate	Encroachment by Mr. O. H. Warren	Tea about 7 years old	0	1	7	500
7	Do.	do.	do.	0	0	6	—†
1	Dawatagahamaditta	Preliminary plan 2,751. Village—Halpe, Kadawata korale. Encroachment by M. R. de Telenis Appu & Sons	Garden	0	0	11	30
6	Tambalagoddayaya	Preliminary plan 2,725. Village—Timbolketiya, Atakalan korale. Encroachment by K. Kaluappu	Native garden	1	2	14	30
7	Do.	Encroachment by K. Mohottihamy	Garden	1	0	12	30
13AL	Kudagehenawatta	Final village plan 38. Village—Niriella, Nawadun korale. Encroachment by Gironisa	Coconut trees about 4 years old	4	0	3 14	100

* Reservation for Kadawat-oya (not to be sold).

† Reservation for path (not to be sold).

‡ Reservation for dola (not to be sold).

Further information respecting these lands may be obtained from the Government Agent, Province of Sabaragamuwa, and their plans from the Surveyor-General.

Colonial Secretary's Office,
Colombo, January 10, 1919.

R. E. STUBBS,
Colonial Secretary.

LAND SALES BY THE SETTLEMENT OFFICER.

NORTH-WESTERN PROVINCE.

No. 4,932, S. O.—On Friday, February 28, 1919, at 12 noon, the Land Settlement Officer will put up for sale or settlement, at Puskoladeniya Camp, the under-mentioned portions of Crown land, on the terms authorized by Government. Eighteen allotments of land situated in the Meda pattu east korale of the Katugampola hatpattu division of the Kurunegala District of the North-Western Province.

Block survey preliminary plan 349.—Kohombepola.				Extent.	
Lot.	Name of Land.	Name of Claimant.	Description.	A.	R. P.
4A	Helambakellehena	(1) Madarasinghe Mudiyansele Baron Perera, (2) Ruan Patirannehelage Samichchiamy	Chena	3	0 28
7A	Delgahawatta	Imiya Mudiyansele Cornelis Appuhamy	Garden	1	0 15
8	Delgahamulahena	(1) ditto Hendrick Appuhamy, (2) ditto Cornelis Appu	Chena	2	2 15
8D	Megahamulahena	(1) Hetti Achchilage Samaneri Sinno, (2) ditto Rapiel Sinno of Kohombepola, (3) Jayasin Achchilage Allis Sinno Appuhamy of Alutepola of Alutkuru korale	do.	2	0 36
11A	Polongahawillawatta	Senerat Gamaralage Mangohamy of Mahingamuwa in Hapitigam korale	Garden	0	1 35
11B	Do.	do.	do.	1	0 10
11E	Ketakalagahamulawatta	do.	do.	0	2 8
11F	Do.	do.	do.	0	2 23
1H	Unagahakellehena	(1) Ratnayake Patirannehelage Saineris Appuhamy, (2) ditto Eranhamy	Chena	1	1 38
11z	Kahatagshakolehena	do.	do.	0	1 9
1H1	Unagahakellehena	(1) Ruan Patirannehelage William Sinno, (2) ditto Herat Sinno, (3) ditto Herathamy	do.	2	2 28
11z1	Unakelehena	do.	do.	0	0 17
17G	Sanhindawatta	(1) Imiya Mudiyansele Cornelis Appu, (2) Tissawa Patirannehelage Appu Sinno	Garden	0	1 2
17H	Sanhindahena	do.	Chena	0	0 20
17P	Sanhindawatta	do.	Garden	0	1 9
21	Sanhindahena	do.	Chena	2	0 12
27A	Kongahamulawatta	Henerat Arachchige Jeelis Seneratne	do.	0	2 7
28A	Kadurugahamullawatta	Kurukulasuriya Loransuguruge Bastian Fernando Annawirala of Mellawagedera	do.	1	0 3

Upset price at Rs. 15 to Rs. 50 per acre. Further information regarding these lands can be obtained from the Land Settlement Officer, and plans of them from the Surveyor-General.

Colonial Secretary's Office,
Colombo, January 15, 1919.

R. E. STUBBS,
Colonial Secretary.

No. 4,933, S. O.—On Friday, February 28, 1919, at 12 noon, the Land Settlement Officer will put up for sale or settlement, at Puskoladeniya Camp, the under-mentioned portions of Crown land, on the terms authorized by Government. Six allotments of land situated in the Meda pattu east korale of the Katugampola hatpattu division of the Kurunegala District of the North-Western Province.

Block survey preliminary plan 349.—Kohombepola.				Extent.	
Lot.	Name of Land.	Name of Claimant.	Description.	A.	R. P.
27	Kongahamulawatta	I. Fernando	Garden	0	2 37
30G	Malagorakahena	S. M. Simon Herath	Chena	4	3 12
30L	Malagorakewatta	do.	Garden	0	0 14
30N	Malagorakehena	S. M. Herath, Registrar	Chena	0	1 32
33	Malagorakgahawatta	Handalankawe Korala	Garden	0	3 35
35	Malagorakehenawatta	S. M. Simon Herath	do.	1	2 13

Upset price at Rs. 15 to Rs. 50 per acre. Further information regarding these lands can be obtained from the Land Settlement Officer, and plans of them from the Surveyor-General.

Colonial Secretary's Office,
Colombo, January 15, 1919.

R. E. STUBBS,
Colonial Secretary.

No. 4,934, S. O.—On Wednesday, February 26, 1919, at 12 noon, the Land Settlement Officer will put up for sale or settlement, at Puskoladeniya Camp, the under-mentioned portions of Crown land, on the terms authorized by Government. Four allotments of land situated in the Udukaha korale west of the Dambadeni hatpattu division of the Kurunegala District of the North-Western Province.

Block survey preliminary plan 559.—Aturuwala.				Extent.	
Lot	Name of Land.	Name of Claimant.	Description.	A.	R. P.
8 $\frac{1}{2}$ AM	Galgodewatta	Crown	Rubber	1	2 19
8C	Palahatiwattehena	(1) Mudalihamy, (2) Appuhamy, (3) Panchirala, (4) Lucy Nona	Chena	0	3 13
28	Godellagawamukalana	Crown	Jungle	0	2 37
9s	Indigollehena	(1) Idirisin Mudiyansele Sobinhamy, (2) Siriwardene Mudiyansele Dingiri Banda, (3) Mudalihamy, (4) Yaha-pathamy, (5) Panchappuhamy and another	do.	0	1 35

Upset price at Rs. 15 to Rs. 50 per acre. Further information regarding these lands can be obtained from the Land Settlement Officer, and plans of them from the Surveyor-General.

Colonial Secretary's Office,
Colombo, January 15, 1919.

R. E. STUBBS,
Colonial Secretary.

No. 4,935, S. O.—On Wednesday, February 26, 1919, at 12 noon, the Land Settlement Officer will put up for sale or settlement, at Puskoladeniya Camp, the under-mentioned portions of Crown land, on the terms authorized by Government. Three allotments of land situated in the Udukaha korale west of the Dambadeni hatpattu division of the Kurunegala District of the North-Western Province.

Lot.	Name of Land.	Block survey preliminary plan 570.—Epaladeniya.		Description.	Extent.		
		Name of Claimant.			A.	R.	P.
20a	Delgahamulahena	Senanayake Mudiyanse	Ran Menika	Chena	0	2	24
20c	Do.	do.	..	Garden	0	2	7
35e	Batadombagahamulahena	do.	..	Chena	0	2	31

Upset price at Rs. 15 to Rs. 50 per acre. Further information regarding these lands can be obtained from the Land Settlement Officer, and plans of them from the Surveyor-General.

Colonial Secretary's Office,
Colombo, January 15, 1919.

R. E. STUBBS,
Colonial Secretary.

No. 4,936, S. O.—On Wednesday, February 26, 1919, at 12 noon, the Land Settlement Officer will put up for sale or settlement, at Puskoladeniya Camp, the under-mentioned portions of Crown land, on the terms authorized by Government. Three allotments of land situated in the Udukaha korale west of the Dambadeni hatpattu division of the Kurunegala District of the North-Western Province.

Dot.	Name of Land.	Block survey preliminary plan 571.—Masnoruwa.		Description.	Extent.		
		Name of Claimant.			A.	R.	P.
39	Imbulgahamulahena	(1) Edirisinghe Mudiyanse	Appuhamy, (2) ditto Banda, (3) ditto Dingiri Banda	Chena	4	2	37
39c	Ithalamshakumburepillewa	(1) ditto Punchi Menika, (2) ditto Abilinu, (3) ditto Nonohamy	do.	do.	0	1	20
39d	Mehakumburepillewa	Ditto Appuhamy	..	Forest	0	1	24

Upset price at Rs. 15 to Rs. 50 per acre. Further information regarding these lands can be obtained from the Land Settlement Officer, and plans of them from the Surveyor-General.

Colonial Secretary's Office,
Colombo, January 15, 1919.

R. E. STUBBS,
Colonial Secretary.

LAND ACQUISITION NOTICES.

HAVING been duly directed by the Governor, with the advice of the Executive Council, acting under the provisions of "The Land Acquisition Ordinance of 1876," section 6, to take order for the acquisition of the following lands, required for a public purpose, namely, providing a reservation of 25 links for Kirankulam bund, to wit:—

Lot.	Name of Land.	Preliminary plan 5,339. Village—Anaittivu.		Description.	Name of Claimant.	Extent.			
						A.	R.	P.	
1	Katanalaware	..	Paddy field	..	Kasinatar Arumugam	..	0	0	36
2	Urukupumialaware	..	do.	..	Arumugam Veluppillai	..	0	1	0.9

I hereby give public notice, as required by section 7, that the Government proposes to take possession of the lands. All persons interested in the aforesaid lands are hereby required to appear personally or by agent before me at Trincomalee Kachcheri on February 7, 1919, at 10 A.M., and to state the nature of their respective interests in the lands, and the amount and particulars of their claims to compensation for such interests.

Trincomalee Kachcheri,
January 6 1919.

W. K. H. CAMPBELL,
Assistant Government Agent.

HAVING been duly directed by the Governor, with the advice of the Executive Council, acting under the provisions of "The Land Acquisition Ordinance of 1876," section 6, to take order for the acquisition of the following lands, required for a public purpose, namely, for improving approaches to the Weralupe bridge and to the town of Ratnapura, to wit:—

Lot.	Name of Land.	Preliminary plan 2,782. Village—Within the Local Board limits of Ratnapura.		Description.	Name of Claimant.	Extent.			
						A.	R.	P.	
2	Pantiyawatta	..	Part of an old coconut garden (no cultivation)	..	The heirs of G. M. Maddumahami Gabada Mohottala	..	0	0	0.62
3	Do.	..	Coconut garden	..	do.	..	0	0	1.19
5	Do.	..	Part of an old coconut garden (no cultivation)	..	do.	..	0	0	2.62
7	Pantiyaowitekella	..	do.	..	P. S. Katugaha	..	0	0	0.29
9	Meneriwatta alias Pantiyaowitekella	..	do.	..	H. S. Peiris	..	0	0	0.19
11	Do.	..	Part of residing tiled house of B. A. John	..	B. A. John	..	0	0	0.13
13	Paragahawatta alias Pantiyawatta	..	Part of an old coconut garden	..	H. S. Peiris	..	0	0	5.90
15	Pattiyageowitewatta	..	do.	..	K. A. Don Allis Appuhamy and another	..	0	0	4.75
18	Badalgeowitewatta	..	do.	..	J. M. Mudiyanse	..	0	0	1.18
19	Embankment alias Badalgeowitewatta	..	Open land	..	Ditto and Crown	..	0	0	2.89

I hereby give public notice, as required by section 7, that the Government proposes to take possession of the lands. All persons interested in the aforesaid lands are hereby required to appear personally or by agent before me at Ratnapura Kachcheri on February 6, 1919, at 2 P.M., and to state the nature of their respective interests in the lands, and the amount and particulars of their claims to compensation for such interests.

Ratnapura Kachcheri,
January 7, 1919.

B. CONSTANTINE,
Government Agent.