

Ceylon Government Gazette

Published by Authority.

No. 6,991 — FRIDAY, JANUARY 24, 1919.

Part III.—Lands.

Separate paging is given to each Part in order that it may be filed separately.

	PAGE		PAGE		PAGE
Land Settlement Notices :—		Land Sales by the Government Agents :—		Land Sales by the Settlement Officer :—	
Preliminary Notices ..	71	North-Western Province ..	122	Northern Province ..	—
Final Orders ..	98	North-Central Province ..	—	Eastern Province ..	—
Land Sales by the Government Agents :—		Province of Uva ..	—	North-Western Province ..	—
Western Province ..	115	Province of Sabaragamuwa ..	—	North-Central Province ..	—
Central Province ..	—	Land Sales by the Settlement Officer :—		Province of Uva ..	—
Southern Province ..	116	Western Province ..	—	Province of Sabaragamuwa ..	—
Northern Province ..	118	Central Province ..	—	Land Acquisition Notices ..	125
Eastern Province ..	119	Southern Province ..	—	Land Resumption Notices ..	—

PRELIMINARY NOTICES.

Hambantota Notice No. 7,093.

Notice under "The Waste Lands Ordinances of 1897, 1899, 1900, and 1903."

TAKE notice that unless within three months from January 24, 1919, the persons, if any, who claim any interest in the lands hereinafter mentioned or in any one or more of such lands or to some interest therein make claim in person or in writing to the said lands or any of them or to some interest therein to Frederick Lewis, Esq., Special Officer appointed under section 28 of "The Waste Lands Ordinances of 1897, 1899, 1900, and 1903," at his office at Colombo :

Such Special Officer, in pursuance of the powers vested in him by the said Ordinances, will declare by writing under his hand that the said lands, or such of them as to which no claim has been made, are the property of the Crown.

FREDERICK LEWIS,
Special Officer.

Description of the Lands referred to.

The following lots situated in the village of Galahitiya, in the West Giruwa pattu of the Hambantota District, in the Southern Province, as described in the annexed diagrams :—

I.—Preliminary plan 228.

Lot.	Name of Land.	Extent, A. R. P.
2A	Egodawatta (road reservation)	0 0 23

and bounded as follows : on the north and east by Egodawatta claimed by Abeysirinarayana Don Juwanis and others ; on the south by the road from Wiraketiya to Walasmulla ; on the west by the village limit of Koholana.



Surveyor-General's Office,
Colombo, September 10, 1913.


Scale of 8 Chains to an Inch.

A. J. WICKWAR,
for Surveyor-General.

II.—Preliminary plan 228.

Lot.	Name of Land.	Extent, A. R. P.
15A ..	Gumandiahena (road reservation)	0 0 29
24J ..	Talwattagalahena (road reservation)	0 0 8
		0 0 37

and bounded as follows : on the north by the road from Walasmulla to Wiraketiya ; on the east by Batalawatta claimed by Don Charles and others ; on the south by Talwattagalahena claimed by the Crown, Gumandiahena claimed by Bera-gamage Matheshamy ; on the west by Egodawatta claimed by Abesirinarayana Don Juwanis.



Surveyor-General's Office,
Colombo, September 10, 1913.

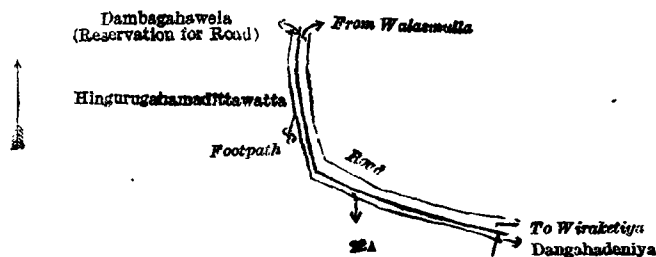
Scale of 8 Chains to an Inch.

A. J. WICKWAR,
for Surveyor-General.

III.—Preliminary plan 228.

Lot.	Name of Land.	Extent, A. R. P.
22A ..	Hingurugahamadittawatta	0 1 10

and bounded as follows : on the north by Dambagahawela (reservation for road) claimed by Dewanarayana Muhandirange Don Bastian ; on the east by the road from Walasmulla to Wiraketiya, Dangahadeniya claimed by Dewanarayana Muhandirange Don Bastian ; on the south and west by Hingurugahamadittawatta claimed by Dewanarayana Muhandirange Don Bastian and others.



Surveyor-General's Office,
Colombo, September 10, 1913.

Scale of 8 Chains to an Inch.

A. J. WICKWAR,
for Surveyor-General.

IV.—Preliminary plan 228.

Lot.	Name of Land.	Extent, A. R. P.
26A ..	Dangahadeniyehena (road reservation)	0 0 17

and bounded as follows : on the north by the road from Walasmulla to Wiraketiya ; on the east by Meegahawewa belonging to the Crown ; on the south by Dangahadeniya claimed by D. N. Don Bastian ; on the west by Dangahadeniya claimed by Dewanarayana Muhandirange Don Bastian.



Surveyor-General's Office,
Colombo, September 10, 1913.

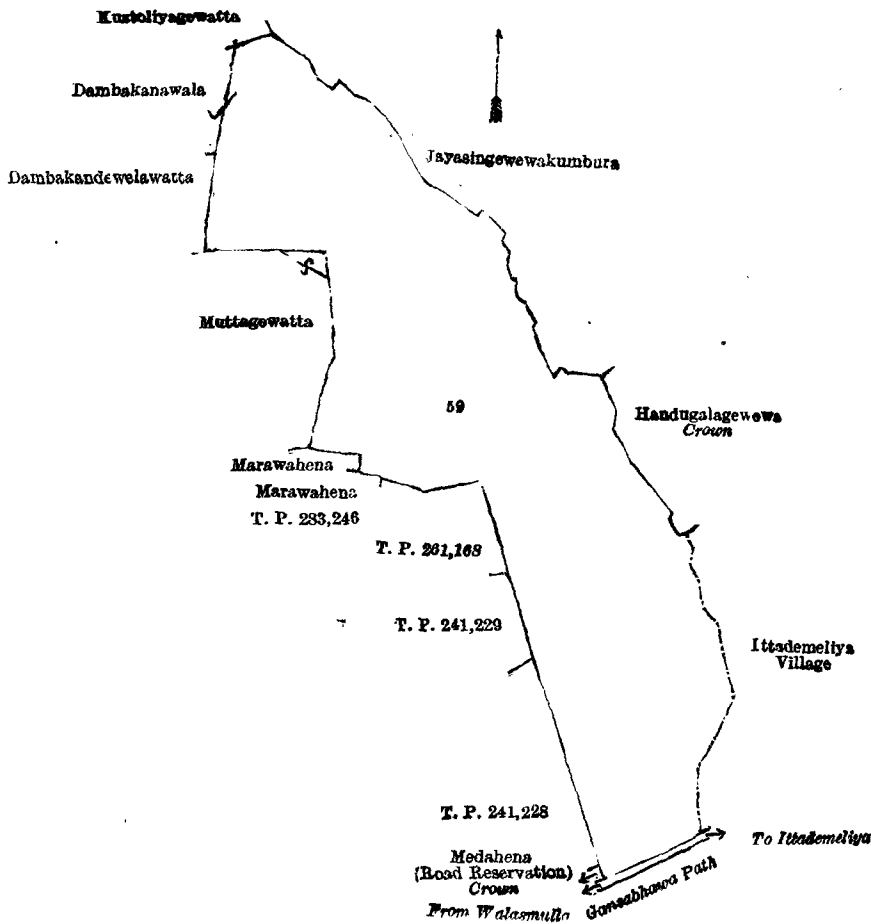
Scale of 8 Chains to an Inch.

A. J. WICKWAR,
for Surveyor-General.

V.—Preliminary plan 228.

Lot.	Name of Land.	Extent, A. R. P.
59 ..	Bogahahena, Devisapagewatta, Talahena alias Marakkalayagewatta	26 2 15

and bounded as follows : on the north by Kustoliyagewatta claimed by the heirs of Geeganagamage Andris, Jayasingewewakumbura claimed by Jayasin Arachchige Andris and others ; on the east by Jayasingewewakumbura claimed by Jayasin Arachchige Andris and others, Handugalagewewa belonging to the Crown, the village limit of Ittademeliya ; on the south by the Gansabhawa path from Ittademeliya to Walasmulla ; on the west by Medahena (road reservation) belonging to the Crown, T. Ps. 241,228, 241,229, and 261,168, Marawahena sold by the Crown (T. P. 283,246), Marawahena claimed by Abewickrama Arachchige Matheshamy, Muttagewatta claimed by Galahitiya Vidana Arachchige Davith, Dambakandewelawatta claimed by Geeganagamage Abron and another, Dambakanawala claimed by Geeganagamage Carolis.



Surveyor-General's Office,
Colombo, September 10, 1913.

Scale of 8 Chains to an Inch.

A. J. WICKWAR,
for Surveyor-General.

Lot. Name of Land. VI.—Preliminary plan 228.
143E .. Kalaotuwawewewa (tank) ..

Extent, A. R. P.
0 0 29

and bounded as follows: on the north by Kendamandiya *alias* Kalaotuwawa claimed by Hattasinghege Don Andris; on the east by Kendayadeniyakumbura claimed by Hattasinge Heen Appu and another; on the south by Kendagedeniya-atmaga claimed by the heirs of Liyana Arachchige Solaman; on the west by Kendamandiya *alias* Kalaotuwawa claimed by Hattasinghege Don Andris.



Surveyor-General's Office,
Colombo, September 10, 1913.

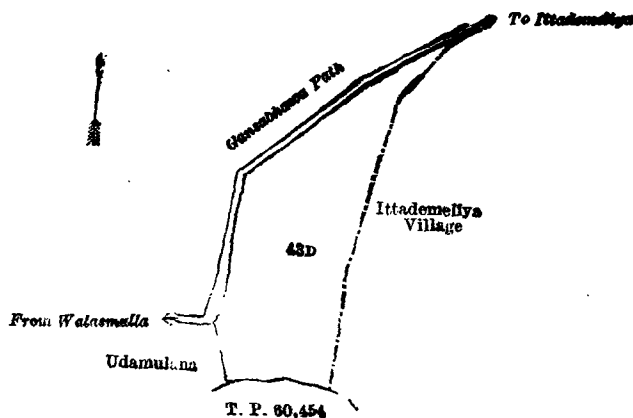
Scale of 8 Chains to an Inch.

A. J. WICKWAR,
for Surveyor-General.

Lot. Name of Land. VII.—Preliminary plan 228.
43D .. Godawanahena, &c. ..

Extent, A. R. P.
5 3 0

and bounded as follows: on the north by Gansabhawa road from Walasmulla to Ittedemeliya; on the east by the village limit of Ittedemeliya; on the south by T. P. 60,454; on the west by Udamulana claimed by Abeysirinarayana Don Juwanis and others, Gansabhawa road from Walasmulla to Ittedemeliya;



Surveyor-General's Office,
Colombo, November 13, 1918.

Scale of 8 Chains to an Inch.

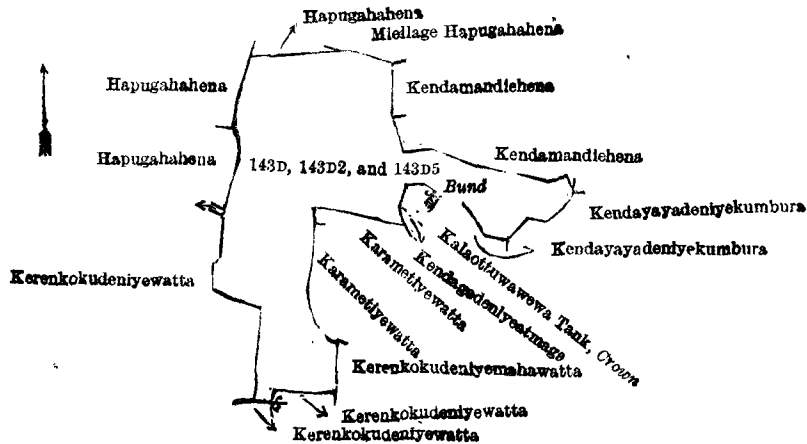
C. R. LUNDIE,
for Surveyor-General.

VIII.—Preliminary plan 228.

Lot.	Name of Land.	Extent, A. R. P.
143D ..	Kendamandiya <i>alias</i> Kalaottuwawa ..	5 2 11
143D2 ..	Kerenkokudeniye mahawatta ..	1 2 27
143D5 ..	Do. ..	1 0 24

8 1 22

and bounded as follows : on the north by Hapugahahena claimed by Liyana Arachchige Don Lewis and another, Miellage hapugahahena claimed by heirs of Liyana Arachchige Don Salaman ; on the east by Kendamandiehena claimed by Hatasinge Kiri Appu, Kendayadeniyekumbura claimed by Hatasinge Heen Appu ; on the south by Kendayadeniyekumbura claimed by Hatasinge Heen Appu, Kalaottuwawewa (tank) claimed by the Crown, Kendege deniyeatmaga claimed by heirs of Liyana Arachchige Salaman, Karametiye watta claimed by the heirs of Liyanage Pedris, Kerenkokudeniye mahawatta claimed by Morakandegoda Sobhita Thero of Omera temple, Kerenkokudeniye watta claimed by Liyana Arachchige Don Lewis ; on the west by Kerenkokudeniye watta claimed by Hatasinge Peneris, path claimed by the Crown, Hapugahahena claimed by Wirasinhe Muhandirange Babunhanay, Hapugahahena claimed by Liyana Arachchige Don Lewis and others.



Surveyor-General's Office,
Colombo, November 13, 1918.

Scale of 8 Chains to an Inch.

C. R. LUNDIE,
for Surveyor-General.

Hambantota S. O. 1—1919.

Hambantota Notice No. 7,094.

Notice under "The Waste Lands Ordinances of 1897, 1899, 1900, and 1903."

TAKE notice that unless within three months from January 24, 1919, the persons, if any, who claim any interest in the lands hereinafter mentioned or in any one or more of such lands or to some interest therein make claim in person or in writing to the said lands or any of them or to some interest therein to Frederick Lewis, Esq., Special Officer appointed under section 28 of "The Waste Lands Ordinances of 1897, 1899, 1900, and 1903," at his office at Colombo :

Such Special Officer, in pursuance of the powers vested in him by the said Ordinances, will declare by writing under his hand that the said lands, or such of them as to which no claim has been made, are the property of the Crown.

FREDERICK LEWIS,
Special Officer.


Description of the Lands referred to.

The following lots situated in the village of Ittademiya, in the West Giruwa pattu of the Hambantota District, in the Southern Province, as described in the annexed diagrams :—

I.—Preliminary plan 227.

Lot.	Name of Land.	Extent, A. R. P.
8AJ ..	Amuhenehawatta ..	0 3 22

and bounded as follows : on the north by Amuhenehawatta claimed by Liyanage Thomis, Amuhenehawatta claimed by Liyana Arachchige Don Samel ; on the east by Arehena claimed by Don Dines Gunasekera Velappuli and others ; on the south by Metikomehena claimed by Ediriwickrama Arachchige Don Luwis and others, Metikomehena claimed by Ediriwickrama Arachchige Don Lewis ; on the west by Garukomehena claimed by Jayawickramage Heen Appu and others.



Surveyor-General's Office,
Colombo, November 25, 1918.

Scale of 8 Chains to an Inch.

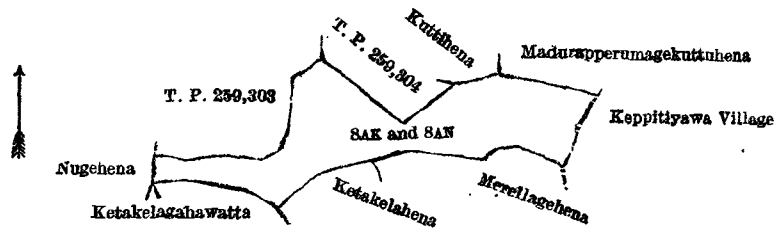
C. R. LUNDIE,
for Surveyor-General.

II.—Preliminary plan 227.

Lot.	Name of Land.	Extent, A. R. P.
8AK ..	Godawanehena ..	2 0 6
8AN ..	Do. ..	2 2 26

4 2 32

and bounded as follows : on the north by T. P. 259,304, Kuttihena claimed by Don Dines Gunasekera Velappuli and others, Madurapperumage Kuttuhena claimed by Edirisinghage Kiri Appu and others ; on the east by the village limit of Keppitiyawa ; on the south by Merellagehena claimed by Edirisinghage Don Andiris, Ketakelahena claimed by Samaranayaka Weerasing Kankanange Don Davith, Ketakelagahawatta claimed by Samaranayaka Weerasing Kankanange Davith and others ; on the west by Nugehena claimed by Don Carolis Gunasekera Vellappuli and others.



Surveyor-General's Office,
Colombo, November 25, 1918.

Scale of 8 Chains to an Inch.

C. R. LUNDIE,
for Surveyor-General.

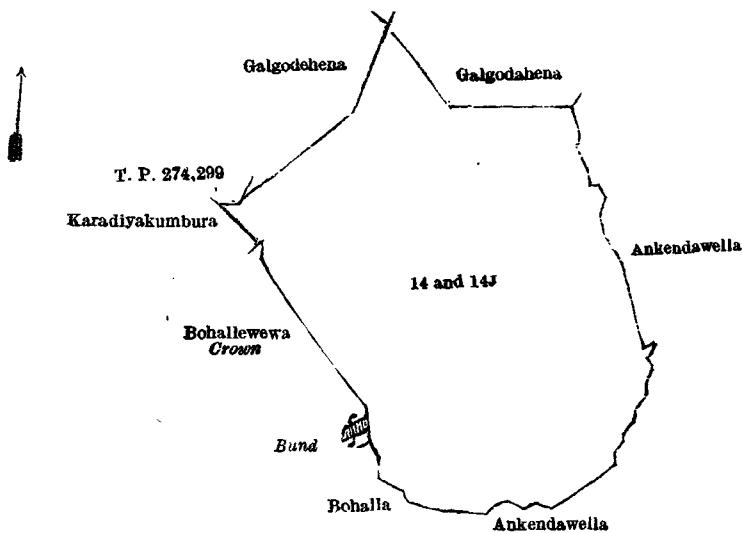
Lot.	Name of Land.
14	Kapukoratuwa
14J	Galgodahena

III.—Preliminary plan 227.

Extent, A. R. P.
4 3 37
0 1 25

5 1 22

and bounded as follows : on the north by Galgodehena claimed by Hattasinge Don Samel, Galgodahena claimed by Liyana Arachchige Karolis and others ; on the east by Ankendawella claimed by Don Dines Gunasekera Vellappulli and others ; on the south by Ankendawella claimed by Don Dines Gunasekera Vellappulli and others, Bohalla claimed by D. C. G. Vellappulli and others ; on the west by Bohalla claimed by D. C. G. Vellappulli and others, a bund, Bohallewewa declared to be the property of the Crown under the Waste Lands Ordinances, Karadiyakumbura claimed by Liyana Arachchige Don Kottan and others.



Surveyor-General's Office,
Colombo, November 25, 1918.

Scale of 4 Chains to an Inch.

C. R. LUNDIE,
for Surveyor-General.

Lot.	Name of Land.
14A1	Portion of Ankendawewa

IV.—Preliminary plan 227.

Extent, A. R. P.
0 0 25

and bounded as follows : on the north by Muttettuhena claimed by Don Carolis Gunasekera Vellappulli and others ; on the east by Ankendawewa declared to be the property of the Crown under the Waste Lands Ordinances ; on the south by Galgodahena claimed by Liyana Arachchige Karolis and others ; on the west by Galgodahena claimed by Liyana Arachchige Karolis and others, Muttettuhena claimed by Don Carolis Gunasekera Vellappulli and others.



Surveyor-General's Office,
Colombo, November 25, 1918.

Scale of 4 Chains to an Inch.

C. R. LUNDIE,
for Surveyor-General.

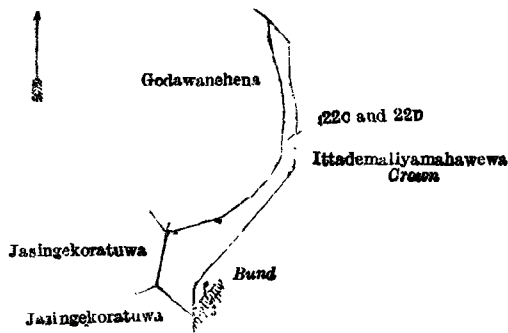
Lot.	Name of Land.
22c	Galgodehena (reservation for tank)
22D	Wewgodawana (land submerged by tank)

V.—Preliminary plan 227.

Extent, A. R. P.
0 0 32
0 0 15

0 1 7

and bounded as follows : on the north by Ittademaliya Mahawewa declared to be the property of the Crown under the Waste Lands Ordinances ; on the east by Ittademaliya Mahawewa declared to be the property of the Crown under the Waste Lands Ordinances, a bund ; on the south by Jasingekoratuwa claimed by Hewa Radage Ensi and others ; on the west by Jayasingekoratuwa claimed by Hewa Radage Ensi and others, Godawanchena claimed by Don Carolis Gunasekera Vellappulli and others.



Surveyor-General's Office,
Colombo, November 25, 1918.

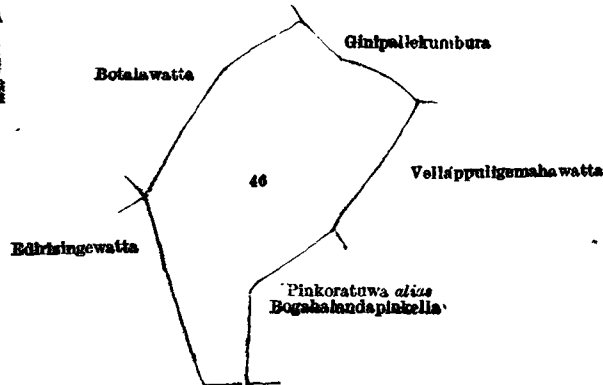
Scale of 4 Chains to an Inch.

C. R. LUNDIE,
for Surveyor-General.

VI.—Preliminary plan 227.

Lot.	Name of Land.	Extent, A. R. P.
46	Bogahalanda	2 0 0

and bounded as follows : on the north by Ginipallekumbura claimed by Don Dines Gunasekera Vellappulli and others ; on the east by Vellappulige Mahawatta claimed by Don Andrias Gunasekera Vellappulli, Pinkoratuwa *alias* Bogahalanda-pinkella claimed by Don Dines Gunasekera Vellappulli (trustee of Ittademaliya Pansala) ; on the south by Edirisingewatta claimed by Liyana Arachchige Don Niculas and others ; on the west by Edirisingewatta claimed by Liyana Arachchige Don Nikulas and others, Botalawatta claimed by Don Dines Gunasekera Vellappulli and others.



Surveyor-General's Office,
Colombo, November 25, 1918.

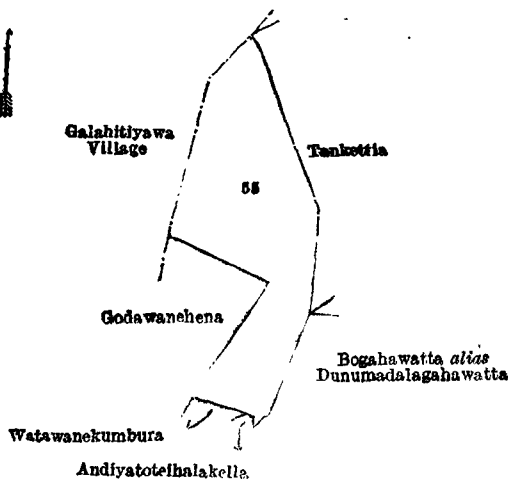
Scale of 4 Chains to an Inch.

C. R. LUNDIE,
for Surveyor-General.

VII.—Preliminary plan 227.

Lot.	Name of Land.	Extent, A. R. P.
55	Galgodehena	5 1 34

and bounded as follows : on the north by the village limit of Galahitiyawa, Tankettia claimed by Don C. G. Vellappulli *ex-Arachchi* and others ; on the east by Tankettia claimed by Don C. G. Vellappulli *ex-Arachchi* and others, Bogahawatta *alias* Dunumadalagahawatta claimed by Munasin Patiranage Don Davith and others ; on the south by Andiyatoteihalakella claimed by D. C. G. Vellappulli and others, Watawanekumbura claimed by Abeyaisinarayana Don Thidoris ; on the west by Godawanehena claimed by Werappuli Radage Babuna, the village limit of Galahitiyawa.



Surveyor-General's Office,
Colombo, November 25, 1918.

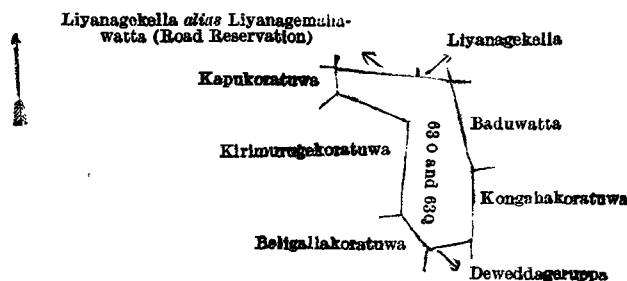
Scale of 8 Chains to an Inch.

C. R. LUNDIE,
for Surveyor-General.

VIII.—Preliminary plan 227.

Lot.	Name of Land.	Extent, A. R. P.
63 o	Liyanagekella <i>alias</i> Liyanage Mahawatta	1 2 21
63q	Do.	0 1 35
		2 0 16

and bounded as follows : on the north by Liyanagekella *alias* Liyanage Mahawatta (road reservation) claimed by Liyana Arachchige Don Kottan and others, Liyanagekella claimed by Liyana Arachchige Don Kottan and others ; on the east by Baduwatta claimed by Iswarage Hinni Appu and others, Kongahakoratuwa claimed by Madurapperumage Don Abaran and others ; on the south by Deweddageruppa claimed by Ranawerage Carolis and others ; on the west by Beligallakoratuwa claimed by Don Carolis Ranaweera and another, Kirimurugekoratuwa claimed by Abeyasinha Gamaachchige Andiris, Kapukoratuwa claimed by Don Carolis Ranaweera and others.



Surveyor-General's Office,
Colombo, November 25, 1918.

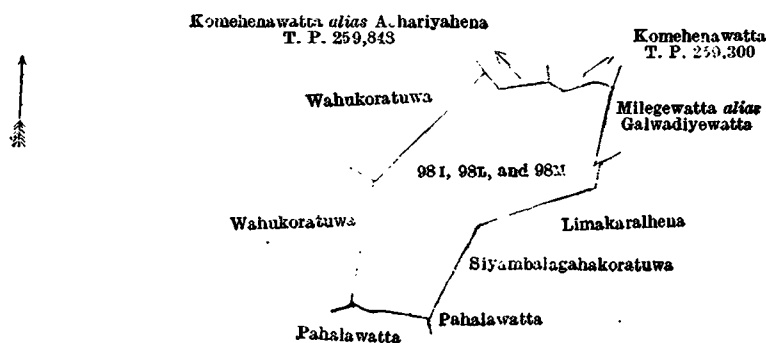
Scale of 8 Chains to an Inch.

C. R. LUNDIE,
for Surveyor-General.

IX.—Preliminary plan 227.

Lot.	Name of Land.	Extent, A. R. P.
98 I	Rukattanagahawatta	1 3 17
98L	Do. <i>alias</i> Achariyahena	1 2 6
98M	Achariyahena <i>alias</i> Limakaralhenawatta	2 0 34
		5 2 17

and bounded as follows : on the north by Komehenawatta *alias* Achariyahena sold by the Crown (T. P. 259,848), Komehenawatta sold by the Crown (T. P. 259,300) ; on the east by Milegewatta *alias* Galwadiywatta claimed by Samaranayaka Hattasinge Andris, Limakaralhena claimed by ditto and others, Siyambalagahakoratuwa claimed by Samaranayaka Hattasinge Andris and others, Pahalawatta claimed by Samaranayaka Weerasing Kankanange Don Samel and others ; on the south by Pahalawatta claimed by Samaranayaka Weerasinghe Kankanange Don Samel and others ; on the west by Wahukoratuwa claimed by Madurapperumage Don Abaran and others.



Surveyor-General's Office,
Colombo, November 25, 1918.

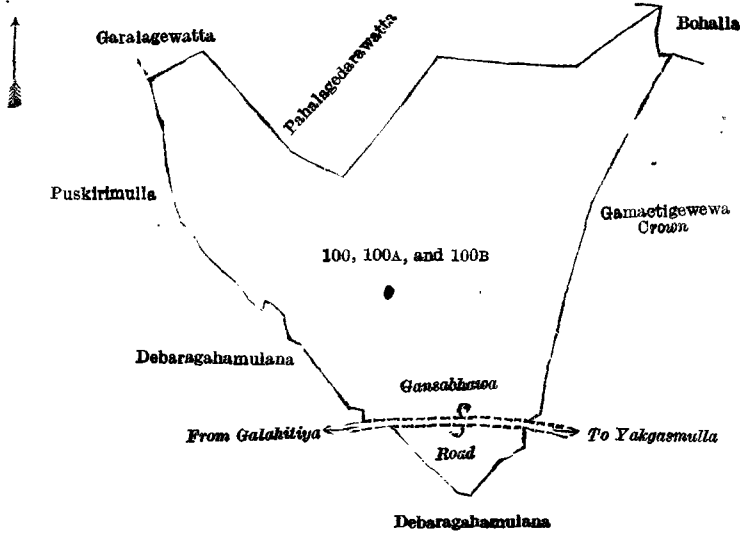
Scale of 8 Chains to an Inch.

C. R. LUNDIE,
for Surveyor-General.

X.—Preliminary plan 227.

Lot.	Name of Land.	Extent, A. R. P.
100	Gaaralagewatta	4 1 23
100A	Pahalagederawatta	0 2 37
100B	Gaaralagewatta (reservation for tank)	0 1 9
		5 1 29

and bounded as follows ; on the north by Gaaralagewatta claimed by Kumanayakage Don Davith and others, Pahalagederawatta claimed by Liyana Arachchige Don Kottan and others ; on the east by Bohalla claimed by Don Carolis Gunasekera Vellappulli and others, Gamaetigewewa declared to be the property of the Crown under the Waste Lands Ordinances, the Gansabhawa road from Yakgasmulla to Galahitiya ; on the south by Debaragahamulana claimed by Don Dines Gunasekera Vellappulli and others ; on the west by the Gansabhawa road from Galahitiya to Yakgasmulla, Debaragahamulahena claimed by Don Dines Gunasekera Vellappulli and others, Puskirimulla (private).



Surveyor-General's Office,
Colombo, November 25, 1918.

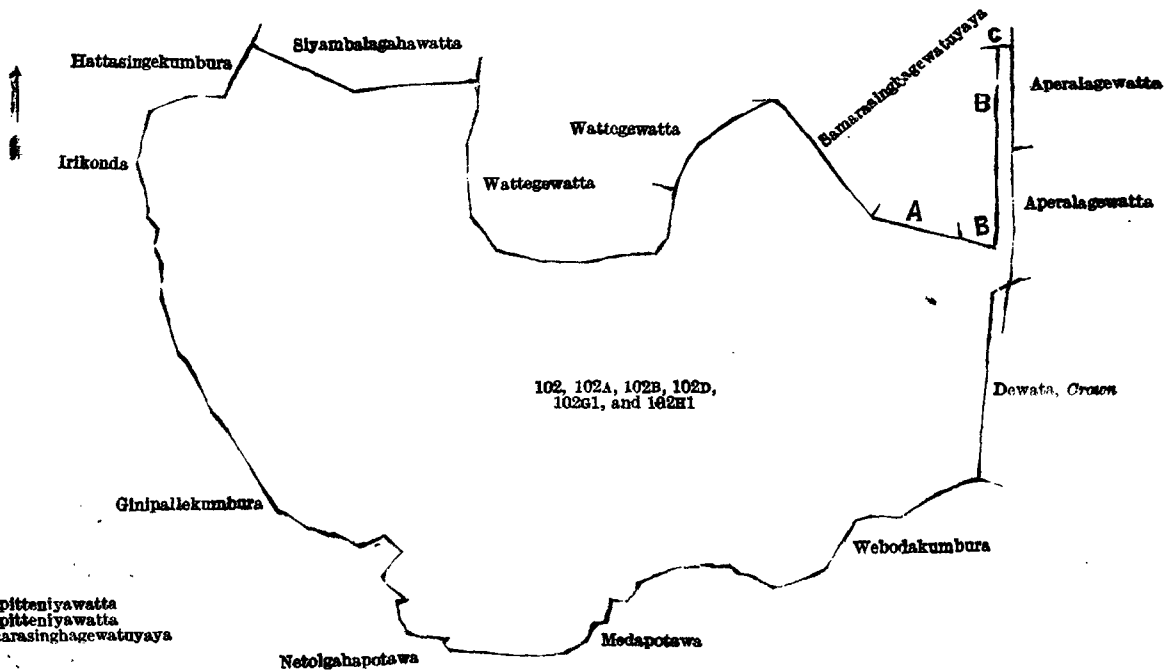
Scale of 4 Chains to an Inch.

C. R. LUNDIE,
for Surveyor-General.

XI.—Preliminary plan 227.

Lot.	Name of Land.	Extent, A. R. P.	Lot.	Name of Land.	Extent, A. R. P.
102	Udapittaniya	.. 6 1 24	102G1	Dewata	.. 0 0 12
102A	Do.	.. 3 0 13	102H1	Udapittaniyawatta (dewata)	.. 0 0 9
102B	Siyambalagahawatta alias Velapittaniya	.. 1 0 22			
102D	Udapittaniyawatta	.. 3 2 9			14 1 9

and bounded as follows : on the north by Siyambalagahawatta claimed by Kumanayakage Don Siman and others, Wattedgewatta claimed by Beragama Liyanage Pediris and others, Samarasinghagewatuyaya claimed by Liyanage Don Kottan, Udapitteniyyawatta claimed by Munasin Kankanange Don Davith, Samarasinghagewatuyaya claimed by Liyanage Kottan ; on the east by Aperialagewatta claimed by Samaranayaka Weerasingha Kankanange Babappu, Dewata belonging to the Crown ; on the south by Webodakumbura claimed by Don Carolis and others, Medapotawa claimed by Don Dines Gunasekera Vellappulli and others, Netolgahapotawa claimed by ditto ; on the west by Netolgahapotawa claimed by Don Dines Gunasekera Vellappulli and others, Ginipallekumbura claimed by ditto, Irikonda claimed by ditto, Hattasingekumbura claimed by Kumanayakage Don Davith and others.



Surveyor-General's Office,
Colombo, November 25, 1918.

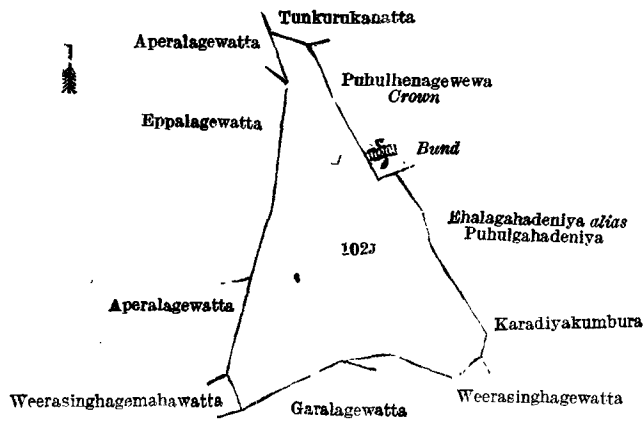
Scale of 4 Chains to an Inch.

C. R. LUNDIE,
for Surveyor-General.

XII.—Preliminary plan 227.

Lot.	Name of Land.	Extent, A. R. P.
102r	Ratmalawalakoratuwa	.. 2 0 2

and bounded as follows : on the north by Tunkurukanatta claimed by D. G. G. Vellappulli and others ; on the east by Puhulhenagewewa declared to be the property of the Crown under the Waste Lands Ordinances, a bund, Ehalagahadeniya alias Puhulgahadeniya claimed by L. Don Kottan, Karadiyakumbura claimed by Liyana Arachchige Kottan and others ; on the south by Weerasinghagewewa (private), Garalagewatta claimed by Kumanayakage Don Davith and others ; on the west by Weerasinghage Mahawatta claimed by Jayawickrama Kankanange Dingihamy, Aperialagewatta claimed by Samaranayaka Weerasingha Kankanange Babappu and others, Eppalagewatta claimed by Samaranayaka Babappu, Aperialagewatta claimed by Samaranayaka Weerasingha Kankanange Babappu.



Surveyor-General's Office,
Colombo, November 25, 1918.

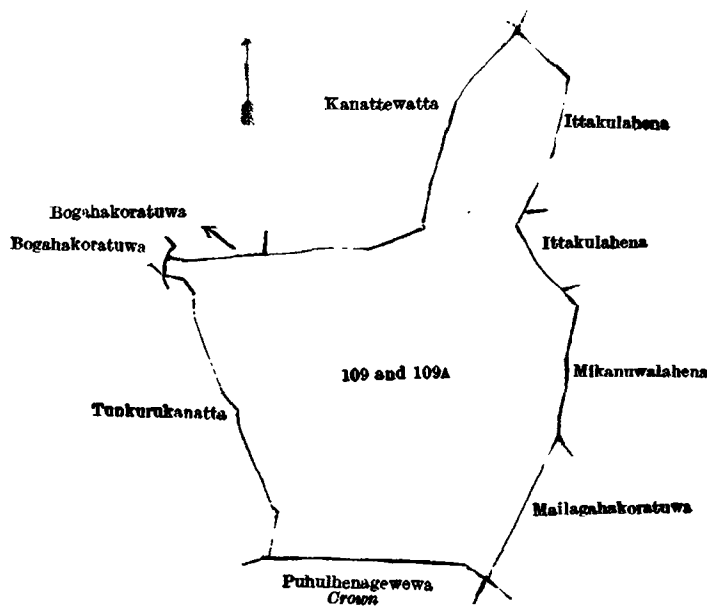
Scale of 4 Chains to an Inch.

C. R. LUNDIE,
for Surveyor-General.

XIII.—Preliminary plan 227.

Lot.	Name of Land.	Extent, A. R. P.
109	Mailakoratuwa <i>alias</i> Mailagahakoratuwa	3 3 3
109A	Ittaguluhena	1 1 24
		5 0 27

and bounded as follows : on the north by Bogahakoratuwa claimed by Don Soundiris Gunasekera Velluppulli and others, Kanattewatta claimed by J. W. Babappu and others ; on the east by Ittakulahena claimed by Hattasingha Janis Appu, Mikanuwalahena claimed by M. G. Don Andris, Mailagahakoratuwa claimed by Don Dines Gunasekera Vellappulli ; on the south by Puhulhenagewewa declared to be the property of the Crown under the Waste Lands Ordinances ; on the west by Tunkurukanatta claimed by D. C. G. Vellappulli and others ; Bogahakoratuwa claimed by Don Soundiris Gunasekera Vellappulli and others.



Surveyor-General's Office,
Colombo, November 25, 1918.

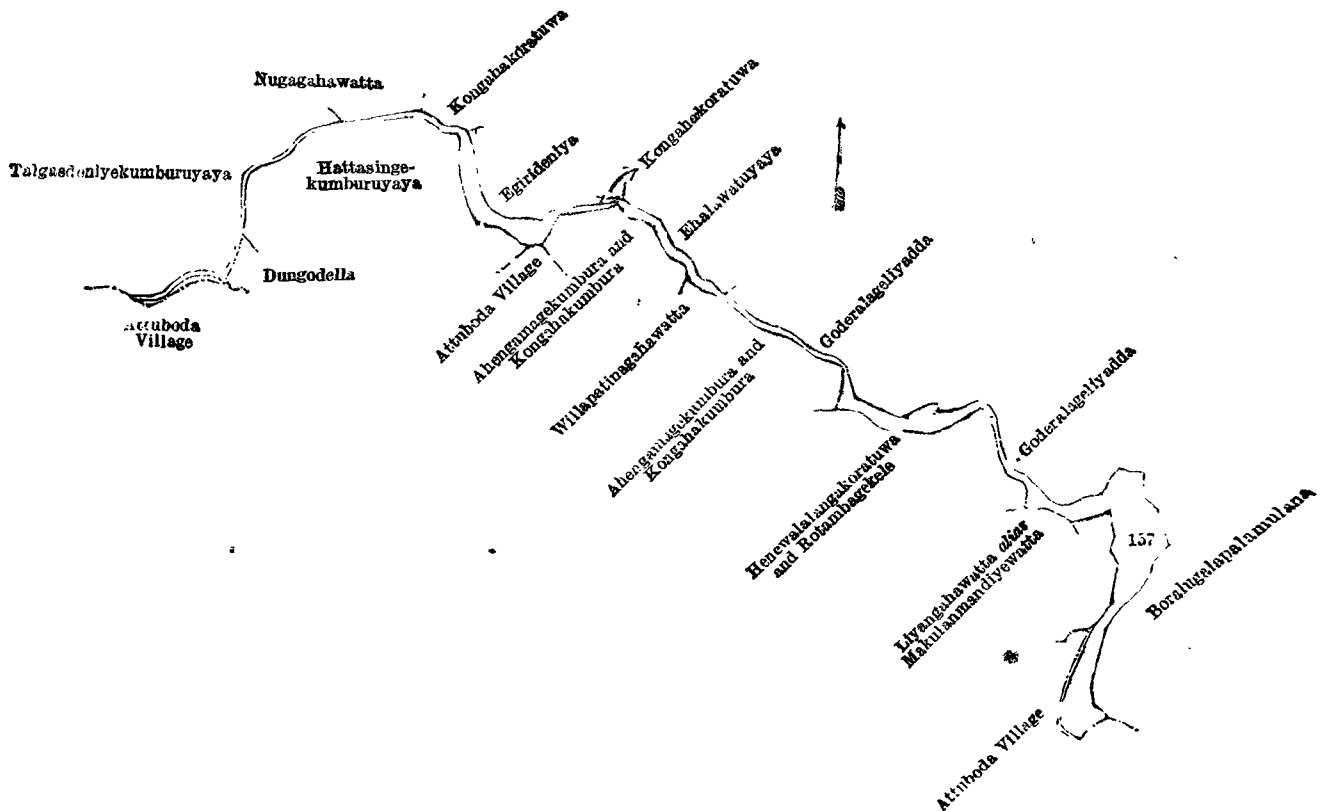
Scale of 4 Chains to an Inch.

C. R. LUNDIE,
for Surveyor-General.

XIV.—Preliminary plan 227.

Lot.	Name of Land.	Extent, A. R. P.
157	Kirama-ara (stream)	3 1 0

and bounded as follows : on the north by Nugagahawatta claimed by Hattasinge Don Samel and others, Kongahakoratuwa claimed by Don Dines Gunasekera Vellappulli and another, Egirideniya claimed by Don Dines Gunasekera Vellappulli and others, Kongahakoratuwa claimed by Don Dines Gunasekera and another, Ehalawatuyaya claimed by K. Don Davit and others, Gederalageliyadda claimed by Jayawickrama Heen Appu ; on the east by Gederalageliyadda claimed by Jayawickrama Heen Appu, Boralugalapalamulana claimed by U. L. M. Abdul Rahiman ; on the south by the village limit of Attuboda, Liyangahawatteliyadda claimed by A. G. Elias, Liyanagahawatta *alias* Mukalanmandiyewatta claimed by Abeysingama Achchige Aliashamy, Henewalalangakoratuwa and Kotambagekele claimed by L. A. Don Kottan and others, Ahengamagekumbura and Kongahakumbura claimed by Don Theodoris Abeysirinarayana and others, Willapatinagahawatta (private), Ahengamagekumbura and Kongahakumbura claimed by Don Theodoris Abeysirinarayana and others, the village limit of Atuboda, Hattasingekumburuyaya (private), Dungodella claimed by Don Dines Gunasekera Vellappulli and others, the village limit of Atuboda ; on the west by Talgasdeniyekumburuyaya (private), Nugagahawatta claimed by Hattasinge Don Samel and others.



Surveyor-General's Office,
Colombo, November 25, 1918.

Scale of 8 Chains to an Inch.

C. R. LUNDIE,
for Surveyor-General.

XV.—Preliminary plan 227.

Lot.	Name of Land.	Extent, A. R. P.	Lot.	Name of Land.	Extent, A. R. P.
8	Arehena, Ranawarahena, Seruwehena, Marawehena kella, Anukkanwalahena, Helambehena, Pittanihena, Wewagawahena, Liyanagasarehena, Maduwalagehena, Ubesinmandiyekabella, Rukattanehena, Ubesingemandiyehena, Gorokgahahena, Unapandurehena, Dampallahahena, Kiribatwalahena, Miellegedikhena, Karuwalagahahena, Amittayehena, Jasingemandiya, Dematattewela, Gurugalpolahena, Yakdehigahahena, Hattasingehena, and Dikhena	.. 126 3 38	8M	Serugehena (road reservation)	.. 0 0 18
8J	Road reservation	.. 0 0 5	8N	Anukkanwalahena	.. 1 1 14
8K	Do.	.. 0 0 5	8O	Road reservation	.. 0 0 28
8L	Serugehena	.. 1 1 27	8Q	Wewagawatta (road reservation)	.. 0 0 5
			8R	Hattasinge Anukkanwalahena	.. 0 2 39
			8S	Do. (road reservation)	.. 0 0 16
			8BC	Ubesinghamandiya	.. 8 1 28
			8BD	Seruwehena and Anukkanwalahena	.. 4 0 3
			117	Nugagahapotawa-atmaga <i>alias</i> Ankendegahakoratuwa	.. 9 2 33
			155½	Gansabhawa road	.. 0 3 36
			156	Do.	.. 0 2 0
			156½	Do.	.. 0 0 11
					154 2 26

and bounded as follows : on the north by the village limit of Raluwa, Mailehena belonging to the Crown, the village limit of Raluwa ; on the east by the village limit of Keppetiyawa ; on the south by the Marawehena belonging to the Crown. T. P. 259,297, Dunhena claimed by Hattasinghe Don Pedris, Hattasinge Anukkanwalahena claimed by Hattasinghe Jayanhamy, T. P. 259,944, Imbulgahakoratuwa claimed by Madurapperumage Kottan, T. P. 276,126, Halmilla-attawilahena *alias* Wewawatta claimed by M. Bala Appu, Wewagawatta claimed by Madurapperumage Bala Appu, Halmilla-attawilahena *alias* Wewawatta claimed by M. Bala Appu, T. P. 276,126, Nugagahapotawewewa declared to be the property of the Crown under the Waste Lands Ordinances, Maragasode claimed by Madurapperumage Babuhami, Maragasode (tank) declared to be the property of the Crown under the Waste Lands Ordinances, Maragasodewatta claimed by Konkaduwagamage Nikulashamy, Serugahahena claimed by Hattasinghe Janis Appu, Ketakelehena claimed by Maramba Vidanegamage Davith, Bussaranagahahena claimed by Maramba Vidanegamage Davith, Bussaranagahahena claimed by Liyanage Jayanhamy, T. P. 274,942, Bussaranagahahena claimed by Liyanage Jayanhamy, T. P. 259,356, T. P. 259,296, Anukkanwalahena claimed by Liyanage Dineshamy, Anukkanwalahena claimed by Hattasinghe Don Migel, T. Ps. 260,002, 273,929, Liyanagasarehena claimed by Maramba Vidanegamage Dingiri Appu, T. P. 260,002, Anukkanwalahena claimed by Samaranayaka Hattasinghe Don Migel, Abesinghamandiya claimed by Don Dines Gunasekera Vellappulli and another, T. Ps. 259,355, 266,560, Abesinghamandiya claimed by Don Dines Gunasekera Vellappulli, Anukkanwalahena claimed by Don Dines Gunasekera Vellappulli and others, Bussaranagahahena claimed by Don Dines Gunasekera Vellappulli and others, Abesinghamandiya claimed by ditto and another, T. P. 259,443, T. P. 279,132, Ketakelehena claimed by Maramba Vidanegamage Davith, Serugahahena claimed by Hattasinghe Janis Appu, T. P. 266,559, Seruwehena claimed by Hattasinge Janis, Maragas-odewatta claimed by Konkaduwagamage Nikulashamy, Maragasodewatta *alias* Nevethiralagewatta claimed by Madurapperumage Babehamy, Maragasodewatta claimed by Madurapperumage Babehamy and others, Nevethiralagewatta claimed by Madurapperumage Lokuhamy, Maragaswatta claimed by Madurapperumage Babehamy, Nugagahapotawewewa declared to be the property of the Crown under the Waste Lands Ordinances, Nugagahapotawa claimed by Madurapperumage Don Abaran and others, a bund. Ankendawewa declared to be the property of the Crown under the Waste Lands Ordinances, Karuwalagahadeniya claimed by Don Juwanis Gunasekera Vellappulli, Yaddehigehena claimed by Liyanage Arachchige Janis, Karuwalagahadeniya claimed by Don Juwanis Gunasekera Vellappulli, a bund, Karuwalagahawewa declared to be the property of the Crown under the Waste Lands Ordinances, Muttettuhena claimed by Don Carolis Gunasekera Vellappulli and others, Maragahakoratuwa *alias* Damaniyagahawatta claimed by Madurapperumage Don Andris, Ittakuluhena claimed by

XVI.—Preliminary plan 227.

Lot.	Name of Land.	Extent, A. R. P.	Lot.	Name of Land.	Extent, A. R. P.
52B ..	Polkoratuwawatta (road reservation) ..	0 1 6	98F ..	Pahalawatta (road reservation) ..	0 0 18
52C ..	Polkoratuwa ..	0 1 19	98G ..	Wahukoratuwa (do.) ..	0 1 1
52E ..	Pelawatta (road reservation) ..	0 0 36	98J ..	Achariyahena (do.) ..	0 1 7
52H ..	Rukattanagahawatta (do.) ..	0 1 2	98O ..	Road reservation ..	0 0 32
52I ..	Kapukella ..	0 0 10	98N ..	Pahalawatta ..	0 1 10
52L ..	Polkoratuwa (road reservation) ..	0 0 39	98P ..	Wahukoratuwa ..	0 2 31
54B ..	Tankettia (do.) ..	0 1 20	98Q ..	Do. (road reservation) ..	0 0 36
54C ..	Do. (do.) ..	0 0 25	98R ..	Wahukoratuwa ..	0 2 5
63R ..	Liyanagekella (do.) ..	0 0 18	98S ..	Road reservation ..	0 1 10
63S ..	Do. (do.) ..	0 0 10	155 ..	Gansabhawa road ..	2 0 12
63T ..	Baduwatta (do.) ..	0 0 18			
98D ..	Hompolawalpittaniya (burial ground) ..	0 1 25			7 2 30

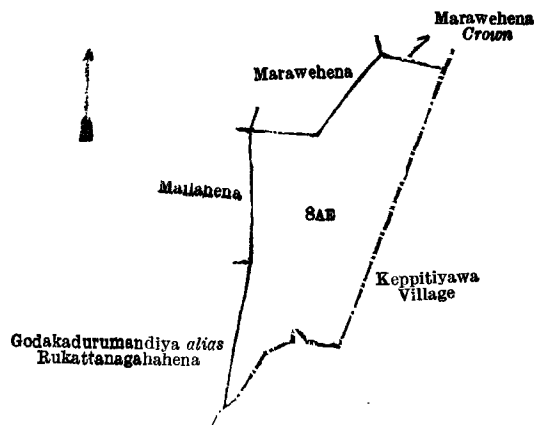
and bounded as follows: on the north by Tumbalagewatta claimed by Miellage Davith and others, Edirinsingewatta claimed by Liyana Arachchige Don Nikulas and others, Wellappulligemahawatta claimed by Don Andrias Gunasekera Vellappulli, Ruppewatta claimed by Jayasin Arachchige Davit and others, Kaludisawagewatta claimed by Uduma Lebbe Abdul Rahiman, Telambugahawatta *alias* Vidanagederawatta claimed by D. C. G. Vellappulli Puskirimulla (private), Debaragahamulana claimed by D. D. G. Vellappulli and others, Gonralagewatta claimed by Don Cornelis Gunasekera Vellappulli and others, Gamaetigewewa declared to be the property of the Crown under the Waste Lands Ordinances, Bohalla claimed by Don Carolis Gunasekera Vellappulli and others, Ankendawella claimed by Don Dines Gunasekera Vellappulli and others, Komehenawatta sold by the Crown (T. P. 259,848), Nugagahapotawa claimed by Madurapperumage Don Abaran and others; on the east by T. P. 276,126, T. P. 259,299, T. P. 259,300, T. P. 259,848, Wahukoratuwa claimed by Madurapperumage Don Abaran and others, Pahalawatta claimed by Samaranayaka Weerasingha Kankanange Don Samel and others, Higgahakoratuwa claimed by Wanniaehchige Davit and others; on the south by Gamaetigewewa declared to be the property of the Crown under the Waste Lands Ordinances, Debaragahamulana claimed by D. D. G. Vellappulli and others, Gaaralagewatta claimed by Don Cornelis Gunasekera Vellappulli and others, Debaragahamulana claimed by D. D. G. Vellappulli and others, Baduwatuyaya claimed by E. Allis and others, Baduwatta claimed by Iswaraage Hinni Appu and another, Liyanagekella *alias* Liyanagemahawatta claimed by Liyana Arachchige Don Kottan and others, Kapukoratuwa claimed by Don Carolis Ranaweera and others, Rukattanagahawatta claimed by D. C. G. Vellappulli and others, Madurapperumagewatta claimed by ditto, Pelawatta claimed by ditto, Polkoratuwa claimed by Abeysing Gama-achchige Heen Appu and others, Migahamulana claimed by Don Sounderis Gunasekera Vellappulli and others, Tankettia claimed by Don Carolis Gunasekera Vellappulli; on the west by a road (the village limit of Galahitiya), Tankettia *alias* Divisapagewatta claimed by Don Dines Gunasekera Vellappulli and another, Handugalagewela *alias* Ginigalpalamulana claimed by Weerappuli Radage Babuna, Ambagahawatta claimed by Don Dines Gunasekera Vellappulli.

[For Diagram see page 83.]

XVII.—Preliminary plan 227a

Lot.	Name of Land.	Extent, A. R. P.
8AE ..	Wewagawamandiya <i>alias</i> Arehena ..	6 0 29

and bounded as follows: on the north by Marawehena claimed by Liyana Arachchige Don Samuel, Marawehena belonging to the Crown; on the east and south by the village limit of Keppitiyawa; on the west by Godakadurumandiya *alias* Rukattanagahahena claimed by Hattasinge Don Samel, Nailehena claimed by Madurapperumage Don Abaran and others.



Surveyor-General's Office,
Colombo, November 25, 1918.

Scale of 8 Chains to an Inch.

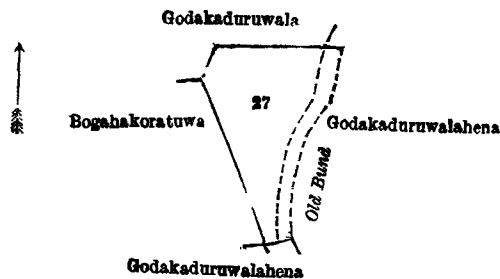
C. R. LUNDIE,
for Surveyor-General.

XVIII.—Preliminary plan 227.

Lot.	Name of Land.	Extent, A. R. P.
27 ..	Godakaduruwalawewa (tank) ..	0 2 30

and bounded as follows: on the north by Godakaduruwala claimed by Samaranayaka Weerasingha Kankanage Babappu and another; on the east by the old bund, Godakaduruwahahena claimed by Kumanayakage Don Siman and others:

on the south by Godakaduruwalahena claimed by Weerasingha Kankanage Sami Appu and others; on the west by Bogahakoratuwa claimed by Hewaradage Andiris, Godakaduruwala claimed by Samaranayaka Weerasingha Kankanage Babappu and another.



Surveyor-General's Office,
Colombo, November 25, 1918.

Scale of 4 Chains to an Inch.

C. R. LUNDIE,
for Surveyor-General.

XIX.—Preliminary plan 227.

Lot.	Name of Land.
52	Bangamagewatta

Extent, A. R. P.
4 0 33

and bounded as follows: on the north by Pelawatta claimed by Don Carolis Gunasekera Vellappulli; on the east by Rukkattanagahawatta claimed by Don Carolis Gunasekera Vellappulli; on the south by Maragahawatta claimed by Don Sunderis Gunasekera Vellappulli and others; on the west by Liyangahagodakumbura claimed by Abeysin Gama-achchige Kiri Appu and others, Polkoratuwa claimed by Abeysin Gama-achchige Heen Appu and others.



Surveyor-General's Office,
Colombo, November 25, 1918.

Scale of 8 Chains to an Inch.

C. R. LUNDIE,
for Surveyor-Gener

Hambantota S. O. 2—1919.

Uva Notice No. 7,095.

Notice under "The Waste Lands Ordinances of 1897, 1899, 1900, and 1903."

TAKE notice that unless within three months from January 24, 1919, the persons, if any, who claim any interest in the lands hereinafter mentioned or in any one or more of such lands or to some interest therein make claim in person or in writing to the said lands or any of them or to some interest therein to A. L. Crossman, Esq., Special Officer appointed under section 28 of "The Waste Lands Ordinances of 1897, 1899, 1900, and 1903," at his office at Colombo:

Such Special Officer, in pursuance of the powers vested in him by the said Ordinances, will declare by writing under his hand that the said lands, or such of them as to which no claim has been made, are the property of the Crown.

A. L. CROSSMAN,
Special Officer.

Description of the Lands referred to.

The following lots situated in the village of Ambandegama, in the Kumbalwela korale of the Yatikinda division, in the Province of Uva, as described in the annexed diagrams:—

I.—Preliminary plan 271.

Lot.	Name of Land.	Extent, A. R. P.	Lot.	Name of Land.	Extent, A. R. P.
4½	Gansabhawa road	0 0 29	23	Ilukgollepatana (reservation for oya)	2 3 19
11	Wewettennewatta and Kudagode-watta	41 1 1	29	Habetigalakandepatana (do.)	10 1 32
12	Wewatenna estate and Kitulgahakandepatana	113 2 30	30	Do. (reservation for irrigation channel)	0 2 21
13	Puwakgahakandurepatana (reservation for stream)	4 2 19	30½	Ela	0 0 30
14	Atabendiwagura	0 0 18	32	Habetigalakandepatana (reservation for Habetigala trig station)	0 1 24
15	Welanmandiya or Puwakgaha-arawepatana (reservation for stream)	2 2 35	33	Habetigalakandepatana, Deiyannekumburepatana, Lolugastennepatana, and Pallepitawelapatana	50 1 33
16	Puwakgahahena	0 3 18	33½	Mala-ara	0 1 30
18	Puwakgaha-arawepatana (reservation for stream)	4 1 24	34	Habetigalakandepatana (reservation for oya)	3 1 15
19	Kitulgakandura	0 1 32	37	Pallepitawelakandura	1 2 16
20	Puwakgaha-arawepatana (reservation for stream)	6 2 25	38	Pitawelakanduremukalana (reservation for oya)	4 1 4
21	Warahmadekandura	0 2 18	39	Maimamukalana	0 2 9
22	Kitulgalepatana	14 2 35	40	Do.	1 0 24
23	Do. (reservation for oya)	2 3 22	41	Mala-ara	0 2 5
24	Puwakgaha-arawepatana (do.)	3 3 6	42	Footpath	0 1 7
25	Do. (do.)	1 0 19	42½	Doolgollepatana (reservation for footpath)	2 2 1
26	Puwakgahakumburekandura	0 3 27	43	Doolgollepatana, Habetigalapatana, and Aliyahitikandepatana	73 0 17
27	Puwakgaha-arawepatana (reservation for oya)	2 1 30			

Lot.	Name of Land.	Extent, A. R. P.	Lot.	Name of Land.	Extent, A. R. P.
44	Doolgollepatana (reservation for stream)	5 0 19	98	Galwetiyeapatana and Kitulgalakandepatana	30 2 27
45	Habetigalakandepatana (do.)	3 1 31	99	Kovilagodakandepatana (reservation for trig station)	0 1 24
46	Metibimbiyamukalana (do.)	5 3 22	100	Kovilagodakandepatana, Kirimadupolapatana, and Pitawelapatana	22 3 39
47	Path	0 0 32	101	Gansabhawa road	0 1 27
47½	Habetigalakandepatana and Egodagalakandepatana (reservation for footpath)	1 1 2	101½	Kovilagodapatana (reservation for road)	1 1 11
48	Doolgollepatana, Egodagalakandepatana, Aliyahitiyakandepatana, and Bulattakandurapatana	253 1 26	102	Anduranagollepatana	1 2 13
48½	Bulatattakandura (part)	0 3 24	103	Do. (reservation for stream)	3 0 25
48½	Footpath	0 0 18	105	Do. (do.)	0 0 39
48½	Do.	0 0 35	106	Galwetiyeapatana <i>alias</i> Anduranagollepatana	13 0 26
48½	Do.	0 0 24	107	Anduranagollepatana (reservation for stream)	1 1 22
53	Attekandura (part)	0 1 27	109	Anduranagollepatana and Kitulgalapatana (reservation for road)	0 3 28
53½	Egodagalakandepatana (reservation for stream)	2 0 39	131	Hewumbelungoda or Anduranagollepatana	5 2 2
54	Do.	1 0 31	152½	Gansabhawa road	0 0 30
55	Do. (reservation for oya)	1 0 4	152½	Dewalagodapatana (reservation for road)	0 2 13
56	Egodagalakandehena (reservation for stream)	1 0 35	159½	Do. (do.)	0 3 1
57	Do.	1 0 14	160	Do.	3 3 18
58	Do. (reservation for oya)	6 1 31	183	Medahelapatana, Bindichchawewapatana, Ganebeddagala, Kehelwattewagurapatana, Ittawelgodapatana, and Nelligastennepatana	191 2 33
59	Dewalagodapatana (reservation for channel)	0 3 13	183½	Water-hole	0 0 30
60	Egodagalakandepatana	1 0 17	184	Medahelapatana, Ganebedda, and Tennehena	8 1 22
61	Beddearawehenyaya	2 2 16	189	Ganebeddapatana <i>alias</i> Imbulepatana	1 2 15
62	Do.	3 2 22	189½	Do. (reservation for channel)	0 1 1
62½	Irrigation channel	0 0 22	191	Bethyahunpolawatta and Imbulewatta	1 1 35
62½	Beddearawehenyaya (reservation for irrigation channel)	0 2 19	191½	Balahindakandurehena (reservation for channel)	0 0 18
63	Do.	0 0 23	193	Do. (do.)	0 0 35
64	Gansabhawa road	0 0 31	194	Uda-ela	0 0 32
64½	Arawehenyaya (reservation for road)	0 0 10	207½	Diyawalawatta and Millagahawatta (reservation for road)	0 0 13
65	Beddearawekumbura	0 1 31	238	Rathmetiyapatana (reservation for stream and channel)	1 2 32
66	Arawehenyaya (reservation for channel and road)	0 1 3	239	Do.	1 1 37
67	Koratuwekumbure-ela	0 0 27	241	Do. and Deiyannehulapatana	1 2 10
67½	Beddearawehenyaya (reservation for channel)	1 2 18	241½	Gansabhawa road	0 0 28
68	Koratuwekumburehena and Beddearawehena	3 3 2	241½	Deiyannehulapatana (reservation for road)	0 0 37
68½	Footpath	0 0 15	241½	Do. (reservation for channel)	1 0 19
68½	Koratuwekumburehena (reservation for footpath)	0 0 29	242	Rathmetiyapatana	1 2 8
71	Beddearawehenyaya (do.)	0 0 6	242½	Do. (reservation for road)	0 0 33
73	Bedda-arawekandura	0 0 17	244½	Deiyannewattehena (do.)	0 0 12
73½	Bedda-arawehena (reservation for stream)	0 0 34	246½	Diyawalahena (reservation for stream and ela)	0 3 9
74	Do.	0 0 37	246½	Helagederawatta (reservation for road)	0 0 7
74½	Bedda-arawehenyaya (reservation for road)	0 0 37	248½	Diyawalahena (reservation for stream)	0 0 15
75	Koratuwekumburahena and Bedda-arawehena	5 0 7	248½	Do. (reservation for road)	0 0 6
75½	Pitawela-oya	5 2 12	249½	Rathmetiyehena (reservation for stream and channel)	0 1 36
75½	Bedda-arawehena	0 1 15	250	Rathmetiyewatta	2 0 39
76	Koratuwakwelakandura	0 0 17	250½	Do. (reservation for road)	0 0 7
76½	Koratuwakwelahena (reservation for stream)	1 0 35	251	Rathmetiyekandura	0 1 18
77	Ilukgollepatana	1 0 4	251½	Medahelapatana and Godawalapatana (reservation for stream and ela)	3 0 33
77½	Ilukgolle-ara	0 0 19	252	Uda-arawe-ela	0 0 33
78	Ittawelmadepatana	2 0 18	252½	Ambadandepatana (reservation for channel)	1 0 34
78½	Ittawelmadepatana	0 1 14	253	Do. and Rathmetiyapatana	4 0 37
83½	Malakandura	0 0 6	253½	Do. (reservation for road)	0 0 6
84½	Koratuwakkumburehena <i>alias</i> Bedda-arawehenyaya	0 0 25	254	Do. (reservation for stream)	7 0 29
87	Ilukgollepatana	9 0 8	254½	Godawela-ara	0 0 19
88	Do. (reservation for stream)	1 0 33	255	Ambadandepatana (reservation for stream)	6 0 29
89	Kitulgalakandepatana (do.)	0 2 16	256	Dimbulgasodekandura	2 0 8
90	Rodinnagalhena	0 1 5	257	Kalugalgoepatana	5 0 35
91	Do. (reservation for stream)	0 1 34	257½	Kalugalgoda-ara	0 0 26
92	Malakandura and Diyakandura	0 2 9	257½	Mala-ara	0 0 14
94	Galewattehena and Meenakumburehena (reservation for stream)	0 2 8			
95	Dambagastennehena and Meenakumburehena	2 1 27			
97	Galewattehena and Meenakumburahena	4 3 30			
97½	Footpath	0 0 9			
97½	Galewattehena (reservation for footpath)	0 1 14			

Lot.	Name of Land.	Extent, A. R. P.	Lot.	Name of Land.	Extent, A. R. P.
258	.. Irrigation ela 0 0 36	260½	.. Path 0 1 12
258½	.. Kalugalgodepatana (reservation for channel) .. *	.. 1 2 16	263	.. Edudukele or Moragollekele 3 2 18
260	.. Ambadandepatana 8 3 32			1,039 3 32

and bounded as follows: on the north by the Bendadiyakada-ara, the Gansabhawa road, Wewatennewatta claimed by Tana Arunasalampillay and others; on the east by the village limit of Karandagolla, the Kitulgalakanda (Trigonometrical station), the village limit of Karandagolla; on the south by part of Bulatattakandura (the boundary of the Wellawaya korale), the boundary of the Wellawaya korale, T. P. 83,371, Broughton estate claimed by the proprietor of Broughton estate, T. P. 120,750, Broughton estate claimed by the proprietor of Broughton estate, T. P. 120,750, Broughton estate claimed by the proprietor of Broughton estate, T. P. 120,750, Godawalaellapatana claimed by the proprietors of the Broughton estate, T. P. 120,750, Broughton estate belonging to the Crown, Broughton estate claimed by Messrs. J. A. Bell & Co., a road; on the west by T. P. 113,394, Broughton estate belonging to the Crown, T. P. 65,867, T. P. 313,609, Etimalgodepatana (reservation for stream) belonging to the Crown, the Kalugalgoda-ara, the Dimbulgasgodakandura, (Etimalgodepatana) (reservation for stream) belonging to the Crown, Asweddumewatta claimed by Ambadande Punchirala, Asweddumearawa claimed by Ambadande Lokumenika, Etimalgodapatana (reservation for footpath and channel) belonging to the Crown, an irrigation channel, T. P. 82,509, Kandella claimed by Welitenne Dondirisa, the Galahitiyawe-ela *alias* Kandatta-ela, Deiyannekumburewatta claimed by Hapugahawatte Mutumenika, Deiyannewatthena belonging to the Crown, Diyawelawatta claimed by Malwatte Perumal, Waralhenewatta claimed by Hapugahawatte Herat Mudiyansele Banda, a road, Helagederawatta claimed by Herat Mudiyansele Kawrala, Diyawalahena claimed by Arasapa of Malwatta, Helagederawatta claimed by Herat Mudiyansele Kawrala, Helagederawatta claimed by Ambadandegama Kiri Banda and another, Bathyahampolawatta claimed by Kiriya Balahindakandurewatta (reservation for channel) claimed by Ganbedgedera Binduwa, Imbulewatta claimed by ditto, an irrigation channel, Ehalagahawatta claimed by Malatunge Deweyalage Binduwa, the Dodangaha-arawekandura, Bogahawatta claimed by Michael Ramasamy, T. P. 307,908, T. P. 309,830, Galgawatta and Bogahawatta claimed by Vena Venkadasamy, Dewalehena claimed by Alakulpothe Punchirala, Alakulpothehena claimed by Alakulpothehedera Punchirala and others, Alakulpothewatta claimed by ditto, Alakulpothehena claimed by Alakulpothe Huduhamy and others, Yahalawatthena *alias* Bogahawatthena claimed by Ana Sena Sinnatamby Pulle, Waralwatta claimed by ditto, Ampitigodawatta claimed by D. J. Dissanayaka, Gonnagahawatta claimed by Tana Arunasalampillai, Tikiriarawewatta claimed by Dorakadakumbure Mudiyanse, the Anduranagolle-ara, T. P. 169,185, T. P. 307,057, the Anduranagolle-ara, a Gansabhawa road, Bulugahapattiyepatana (reservation for stream) belonging to the Crown, T. P. 313,389, Bulugahapattiyepatana (reservation for stream) belonging to the Crown, T. P. 313,389 Bulugahapattiyepatana claimed by Ana Sena Sinnatamby Pulle.

NOTE.—The following lots lying within the above boundaries are excluded from this part of the notice, and their aggregate acreage of 54 acres 1 rood and 26 perches is not included in the acreage of 1,039 acres 3 roods and 32 perches given above:—

Preliminary plan 271.

Lot.	Name of Land.	Extent, A. R. P.	Lot.	Name of Land.	Extent, A. R. P.
A 79	.. Gorakagahawatta 0 1 1	C 36	.. Pallepita welakandurehena 0 0 12
A 80	.. Galawatthenyaya 1 2 26	D 248	.. Diyawalahena 0 1 6
A 81	.. Gorakagahawatta 0 0 29	D 249	.. Rathmentiyehena 0 2 3½
A 82	.. Do. 0 0 10	17	.. Puwakgahakumbura 1 3 38
A 83	.. Do. Kahatagaha-ella, Udature, and Koratuwakkumbura (T. P. 82,505) 14 0 35	31	.. Deiyanneerawekumbura (T. P. 169,186) 1 0 6
A 84	.. Koratuwakwalewatta 0 1 7	72	.. Beddearawekumbura 1 1 38
A 85	.. Koratuwakkumbura and Bokke-arawe 2 1 9	96	.. Dambagastennekumbura 0 2 0
A 86	.. Bibilehena 0 1 28	104	.. Anduranagollepatana (T. P. 315,522) ..	20 2 28
A 93	.. Meenakumbura 2 0 21	185	.. Ganebeddawatta 1 1 4
B 69	.. Beddearawewatta 0 1 35	190	.. Benapelati <i>alias</i> Balahidakandurewatta 2 0 18
B 70	.. Do. 0 1 11			54 1 26
C 35	.. Bogaha-arawa and Pallepita welakumbura 1 3 30			

[For Diagrams of Sections I. and II. see pages 87 and 88.]

II.—Preliminary plan 271.

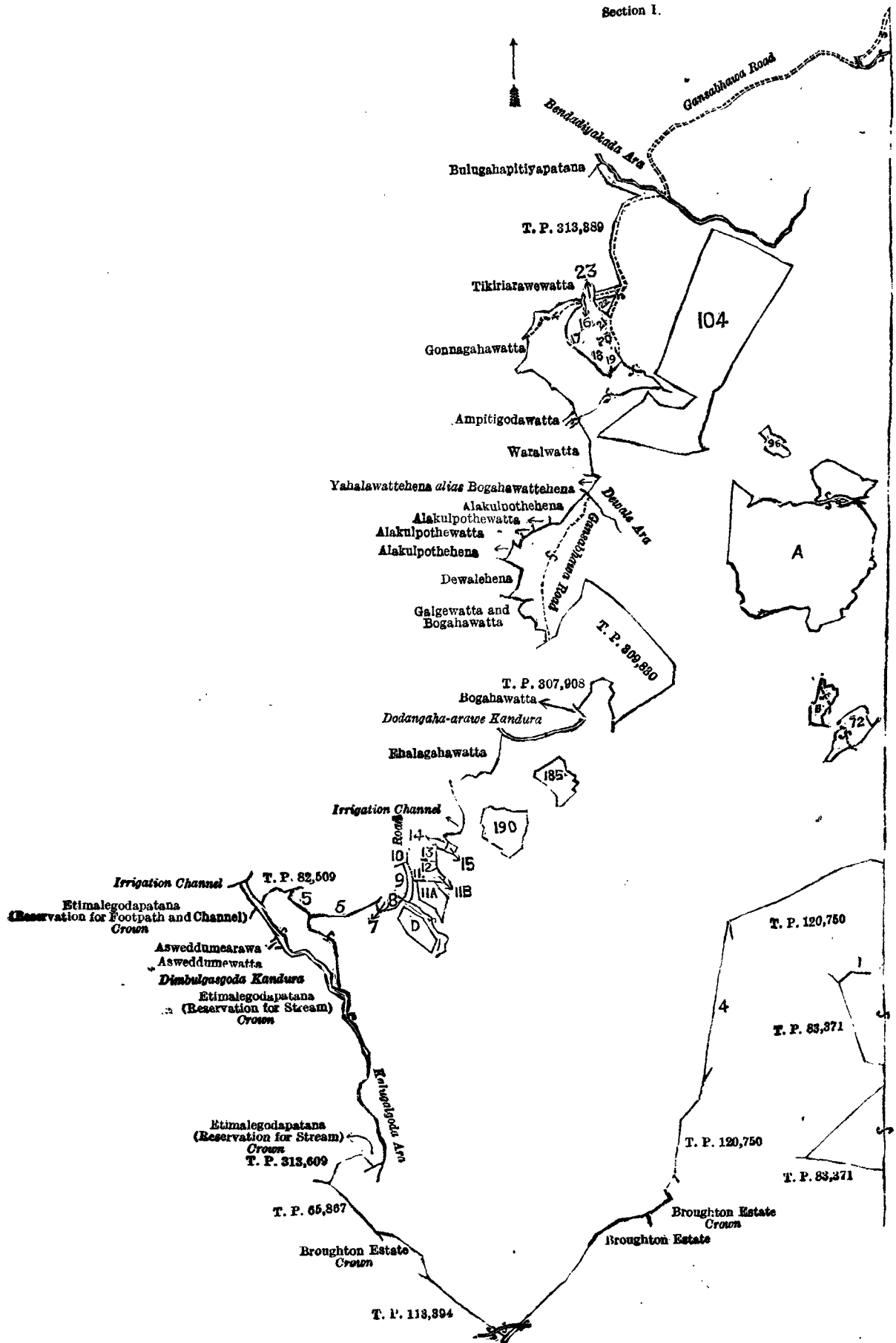
Lot.	Name of Land.	Extent, A. R. P.
1	.. Wewatennepatana 20 3 25
1½	.. Mala-ara 0 0 9
		20 3 34

and bounded as follows: on the north by the village limit of Karandagolla, Wewatenna (trigonometrical station); on the east by the village limit of Karandagolla; on the south by Wewatennewatta claimed by Tana Arunasalampillay and others; on the west by the Mala-ara, a path, Periyawewatenna *alias* Milalagollewatta claimed by Tana Arunasalampillay and others, the Mala-ara.

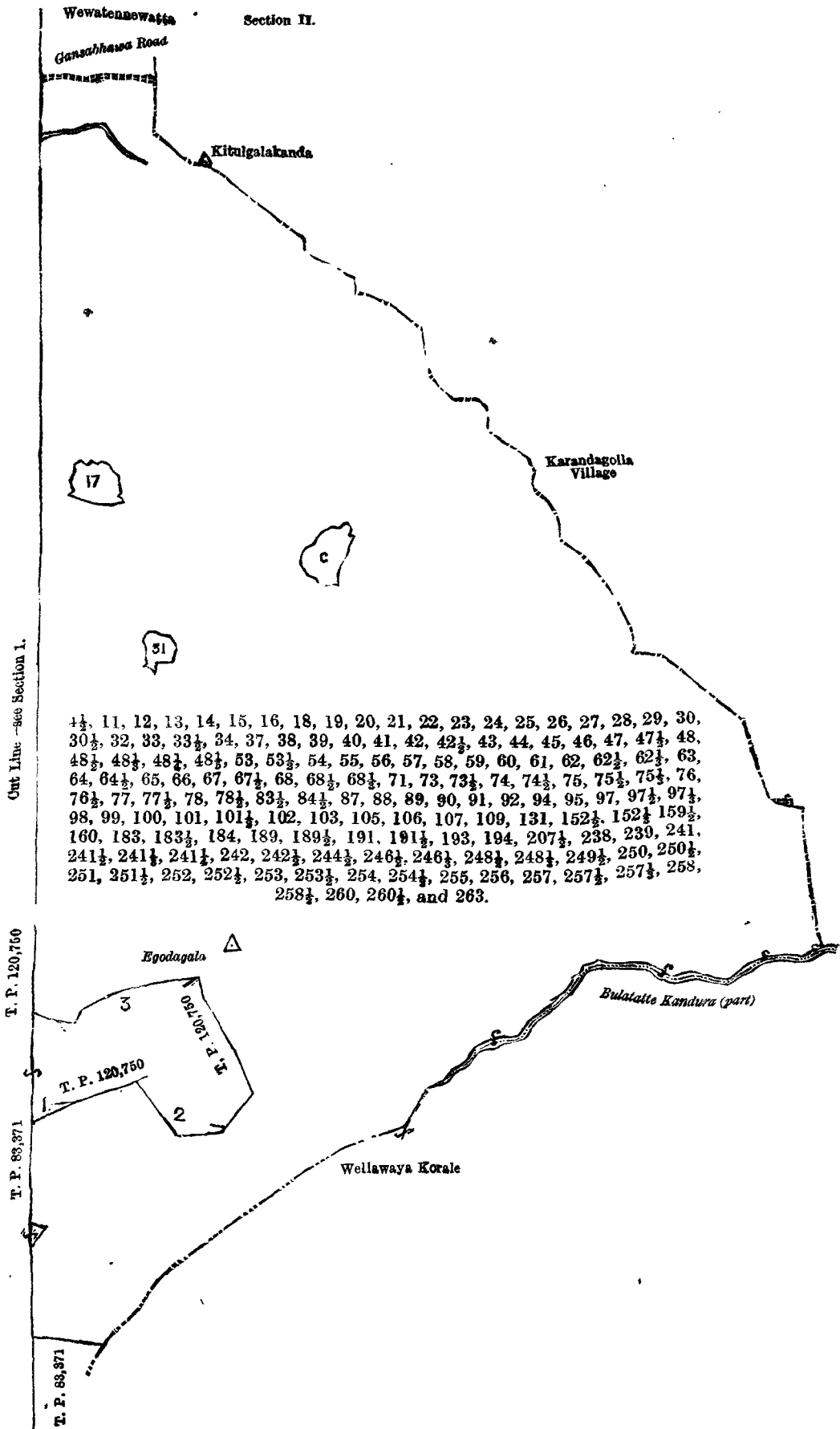
[For Diagram see page 89.]

III.—Preliminary plan 271.

Lot.	Name of Land.	Extent, A. R. P.
6	.. Tombuwatthena 2 0 38



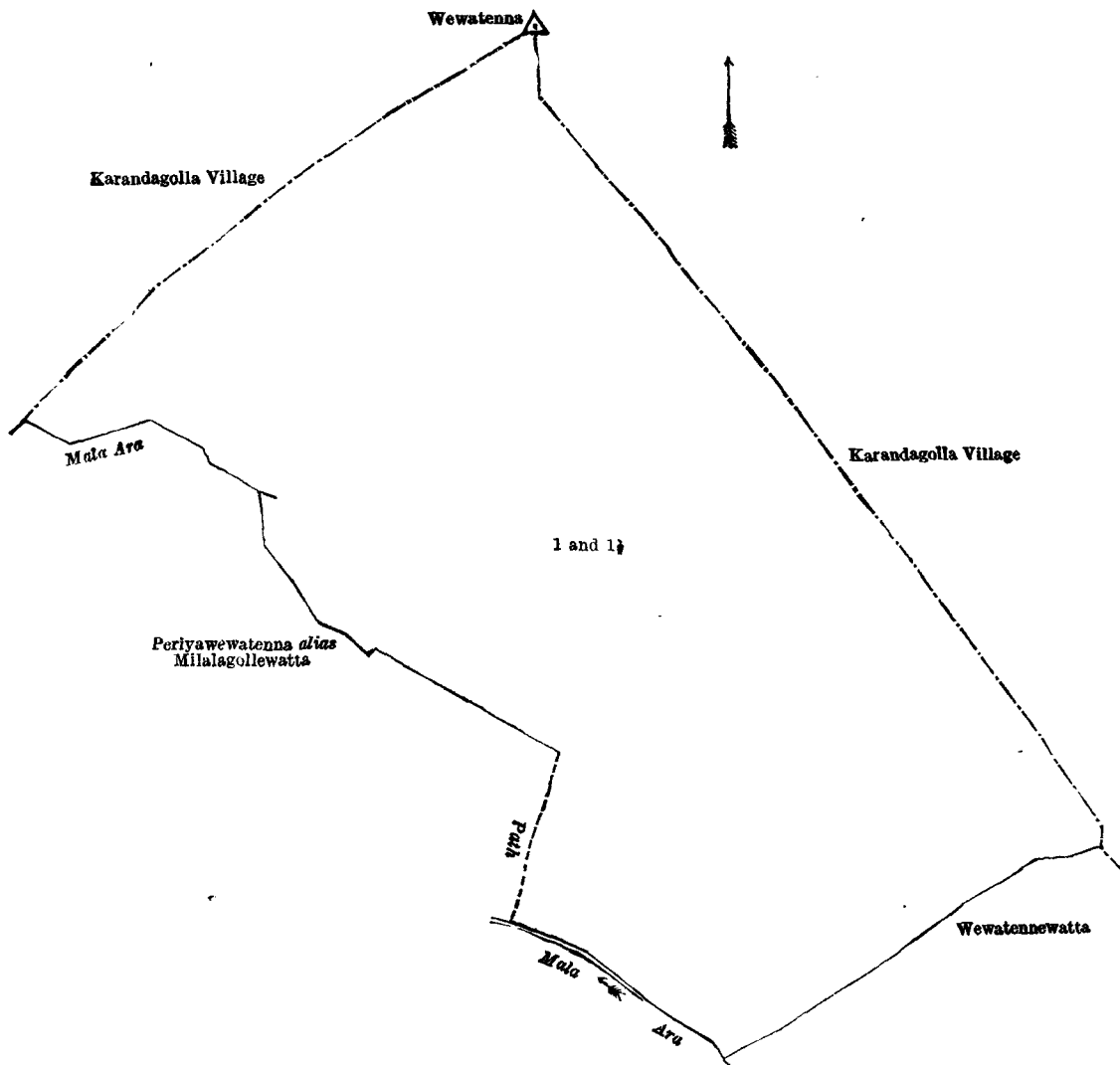
- | | |
|----------------------------|----------------------------------|
| 1 Broughton Estate | 13 Bathyahampolawatta |
| 2 Broughton Estate | 14 Balahindakandurewatta (Reser- |
| 3 Broughton Estate | vation for Channel) |
| 4 Godawalaellapatana | 15 Imbulewatta |
| 5 Kandella | 16 Anduranagolle Ara |
| 6 Galahitiyawe-ela alias | 17 T. P. 169,185 |
| Kandatta-ela | 18 T. P. 307,067 |
| 7 Deiyannekumburewatta | 19 Anduranagolle Ara |
| 8 Deiyannewattehena, Crown | 20 Gansabhawa Road |
| 9 Diyawalawatta | 21 Bulugahapattiyapatana (Reser- |
| 10 Waralhenawatta | vation for Stream), Crown |
| 11 Helagederawatta | 22 T. P. 313,889 |
| 11A Diyawalahena | 23 Bulugahapattiyapatana (Reser- |
| 11B Helagedarawatta | vation for Stream), Crown |
| 12 Helagedarawatta | |



Surveyor-General's Office,
Colombo, November 29, 1918.

Scale of 16 Chains to an Inch.

C. R. LUNDIE,
for Surveyor-General.

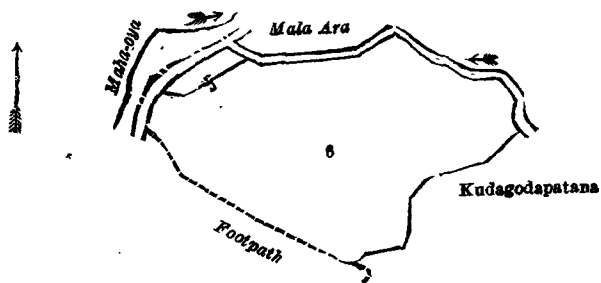


Surveyor-General's Office,
Colombo, November 29, 1918.

Scale of 4 Chains to an Inch.

C. R. LUNDIE,
for Surveyor-General.

and bounded as follows : on the north by the Maha-oya, the Mala-ara ; on the east by the Mala-ara, Kudagodapatana claimed by Ana Pana Selambaram Pulle ; on the south by Kudagodapatana claimed by Ana Pana Selambaram Pulle, a footpath ; on the west by a footpath, the Maha-oya.



Surveyor-General's Office,
Colombo, November 29, 1918.

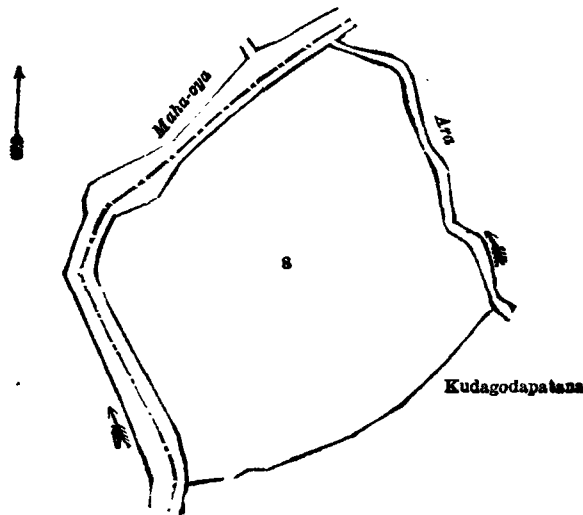
Scale of 4 Chains to an Inch.

C. R. LUNDIE,
for Surveyor-General.

IV.—Preliminary plan 271.

Lot.	Name of Land.	Extent, A. R. P.
8	Tombuwatta	4 2 29

and bounded as follows : on the north by the Maha-oya ; on the east by an ara ; on the south by Kudagodapatana claimed by Ana Sena Sinnatambipilla ; on the west by the Maha-oya.



Surveyor-General's Office,
Colombo, November 29, 1918.

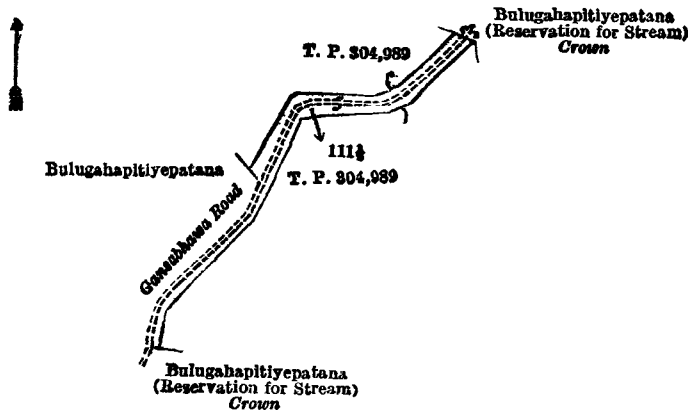
Scale of 4 Chains to an Inch.

C. R. LUNDIE,
for Surveyor-General.

V.—Preliminary plan 271.

Lot.	Name of Land.	Extent, A. B. P.
111½	Bulugahapitiyepatana (reservation for Gansabhawa road)	0 1 5

and bounded as follows : on the north by T. P. 304,989, Bulugahapitiyepatana (reservation for stream) belonging to the Crown ; on the east by T. P. 304,989 ; on the south by Bulugahapitiyepatana (reservation for stream) belonging to the Crown ; on the west by the Gansabhawa road, Bulugahapitiyepatana claimed by Dorakadakumbure Hudu Banda and another, T. P. 304,989.



Surveyor-General's Office,
Colombo, November 29, 1918.

Scale of 4 Chains to an Inch.

C. R. LUNDIE,
for Surveyor-General.

VI.—Preliminary plan 271.

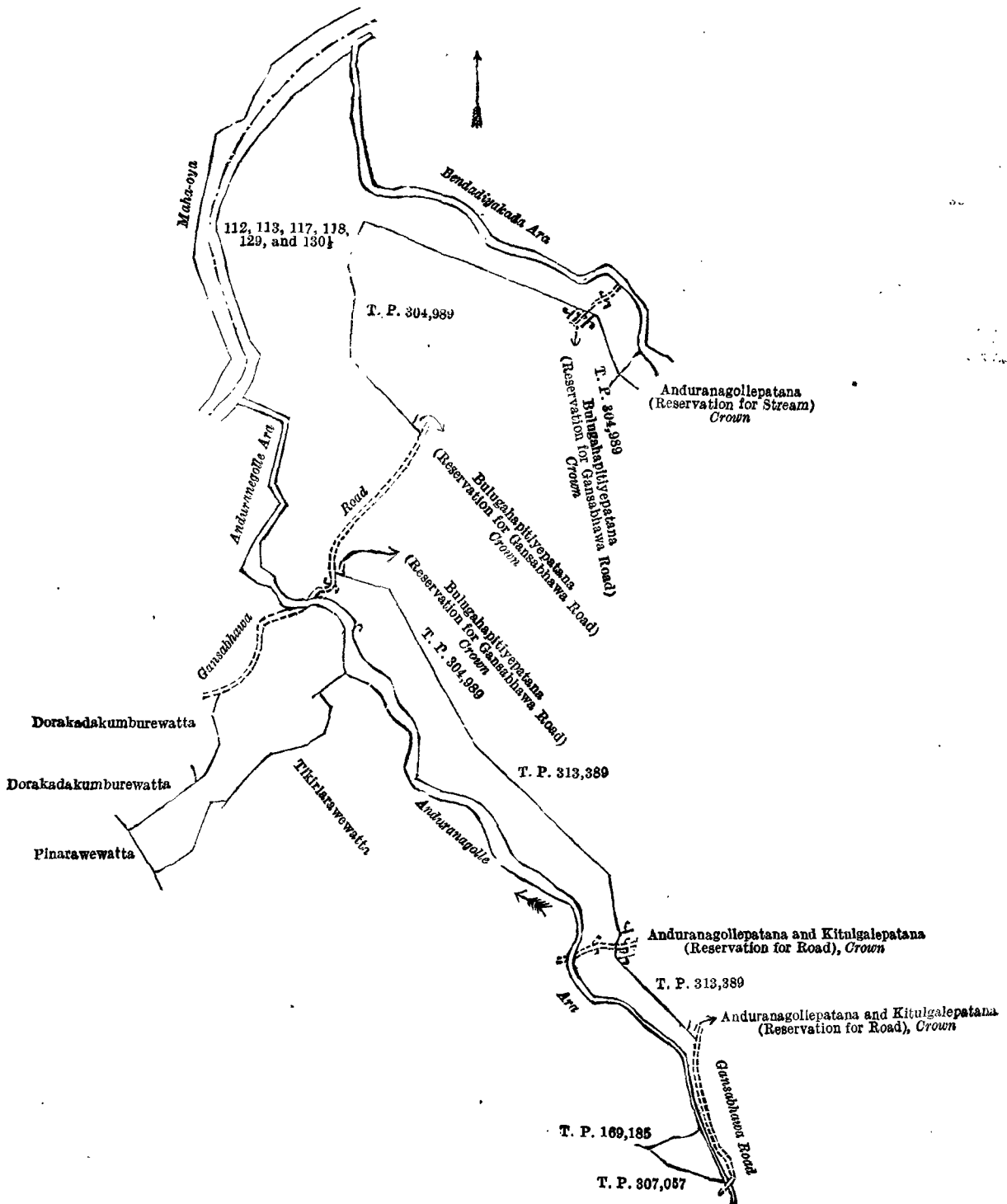
Lot.	Name of Land.	Extent, A. B. P.	Lot.	Name of Land.	Extent, A. B. P.
112	Bulugahapitiyepatana (reservation for stream)	0 2 34	129	Bulugahapattiyeapatana (reservation for stream)	1 1 18
113	Do.	3 2 0	130½	Anduranagollewewa	0 0 13
117	Do.	0 1 20			
118	Dorakadakumburehena	1 0 34			7 0 39

and bounded as follows : on the north by the Maha-oya, the Bendadiyakada-ara ; on the east by the Bendadiyakada-ara, Anduranagollepatana (reservation for stream) belonging to the Crown, T. P. 304,989, Bulugahapitiyepatana (reservation for Gansabhawa road) belonging to the Crown, T. P. 304,989, Bulugahapitiyepatana (reservation for Gansabhawa road) belonging to the Crown, Gansabhawa road, Bulugahapitiyepatana (reservation for Gansabhawa road) belonging to the Crown, T. Ps. 304,989, 313,389, Anduranagollepatana and Kitulgalapatana (reservation for road) belonging to the Crown, T. P. 313,389, Anduranagollepatana, Kitulgalapatana (reservation for road) belonging to the Crown, Gansabhawa road ; on the south by T. Ps. 307,057, 169,185, Anduranagolle-ara, Tikiriarawewatta claimed by Dorakodakumbure Mudiyanse ; on the west by Pinarawewatta claimed by Dorakodakumbure Mudiyanse and another, Dorakodakumburewatta claimed by Dorakodakumbure Ukku Banda, Dorakodakumburewatta claimed by Dorakodakumburegedera Ukku Banda and others, Gansabhawa road, Anduranagolle-ara, the Maha-oya.

[For Diagram see page 91.]

VII.—Preliminary plan 271.

Lot.	Name of Land.	Extent, A. B. P.
123½	Rukattanahena	0 0 18




Surveyor-General's Office,
Colombo, November 29, 1918.

Scale of 4 Chains to an Inch.

C. R. LUNDIE,
for Surveyor-General.

and bounded as follows : on the north by Madolkumbura claimed by Jayawana Mudiyanseelage Appuhamy ; on the east by the irrigation channel ; on the south and west by the Maha-oya.



Surveyor-General's Office,
Colombo, November 29, 1918.

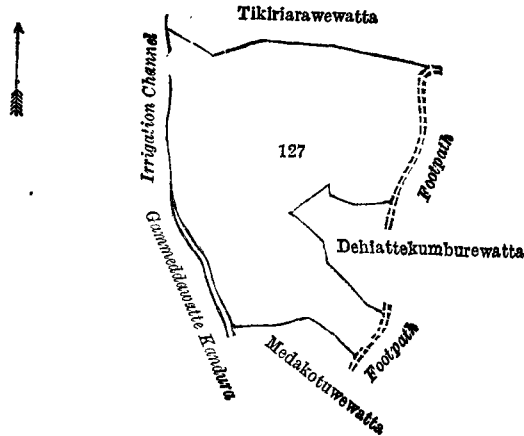
Scale of 4 Chains to an Inch.

C. R. LUNDIE,
for Surveyor-General.

VIII.—Preliminary plan 271.

Lot.	Name of Land.	Extent, A. R. P.
127	Dehiattakumburewatta and Medakotuwewatta	2 1 9

and bounded as follows : on the north by Tikiriarawewatta claimed by Dorakaddukumbure Mudiyanse ; on the east by a footpath, Dehiattekumburawatta claimed by Banneka Mudiyanse, a footpath ; on the south by Medakotuwewatta claimed by Dehiwattekumbure Ran Menika ; on the west by Gammedawattekanadura, irrigation channel.



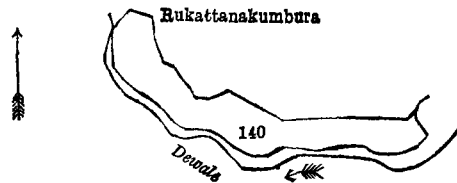
Surveyor-General's Office,
Colombo, November 29, 1918.

Scale of 4 Chains to an Inch.

C. R. LUNDIE,
for Surveyor-General.

Lot.	Name of Land.	Extent, A. R. P.
140	Rukattana-agala	0 2 7

and bounded as follows : on the north by Rukattanakumbura claimed by Ambadandaidama Heen Menika and another ; on the east and south by Dewale-ara ; on the west by Dewala-ara, Rukattanakumbura claimed by Ambadandaidama Heen Menika and another.



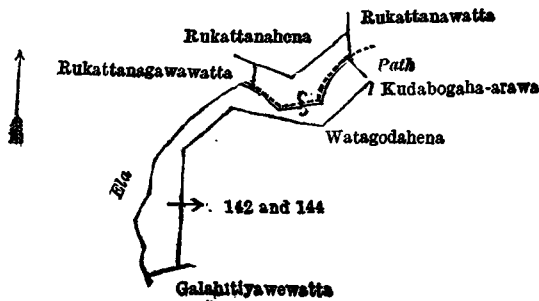
Surveyor-General's Office,
Colombo, November 29, 1918.

Scale of 4 Chains to an Inch.

C. R. LUNDIE,
for Surveyor-General.

Lot.	Name of Land.	Extent, A. R. P.
142	Watagodahena (reservation for path and channel)	0 1 27
144	Rukattana-hena (reservation for path and channel) (Exclusive of channels and footpath passing through the land.)	0 0 20
		0 2 7

and bounded as follows : on the north by Rukattana-hena claimed by Francis Ponnampereuma ; on the east by Rukattana-watta claimed by Francis Ponnampereuma and another, Kudabogaha-arawa claimed by Ambadandekammale Ran Etana and Watagodahena claimed by Weerasinghe Mudiyanse, a Heedahamy ; on the south by Galahitiyawewatta claimed by Jayawara Madiyanse, Appuhamy ; on the west by an ela, Rukattana-gawawatta claimed by Pattiya Arawegedara Siyatu.



Surveyor-General's Office,
Colombo, November 29, 1918.

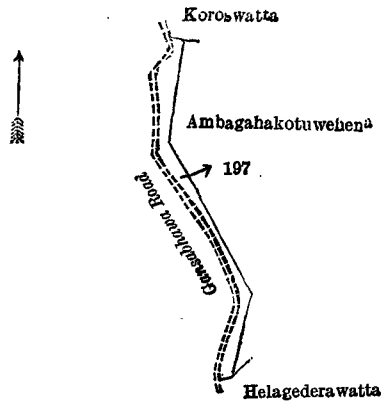
Scale of 4 Chains to an Inch.

C. R. LUNDIE,
for Surveyor-General.

Lot.	Name of Land.	Extent, A. R. P.
197	Ambagahakotuwehena (reservation for road)	0 0 28

and bounded as follows : on the north by Koroswatta claimed by Malatungahewayalage Dewaya ; on the east by Ambagahakotuwehena claimed by Seiyadu Lebbe ; on the south by Helagedarawatta claimed by Ambadendegama Kiri Banda and another ; and on the west by a Gansabhawa road.

XI.—Preliminary plan 271.



Surveyor-General's Office,
Colombo, November 29, 1918.

Scale of 4 Chains to an Inch.

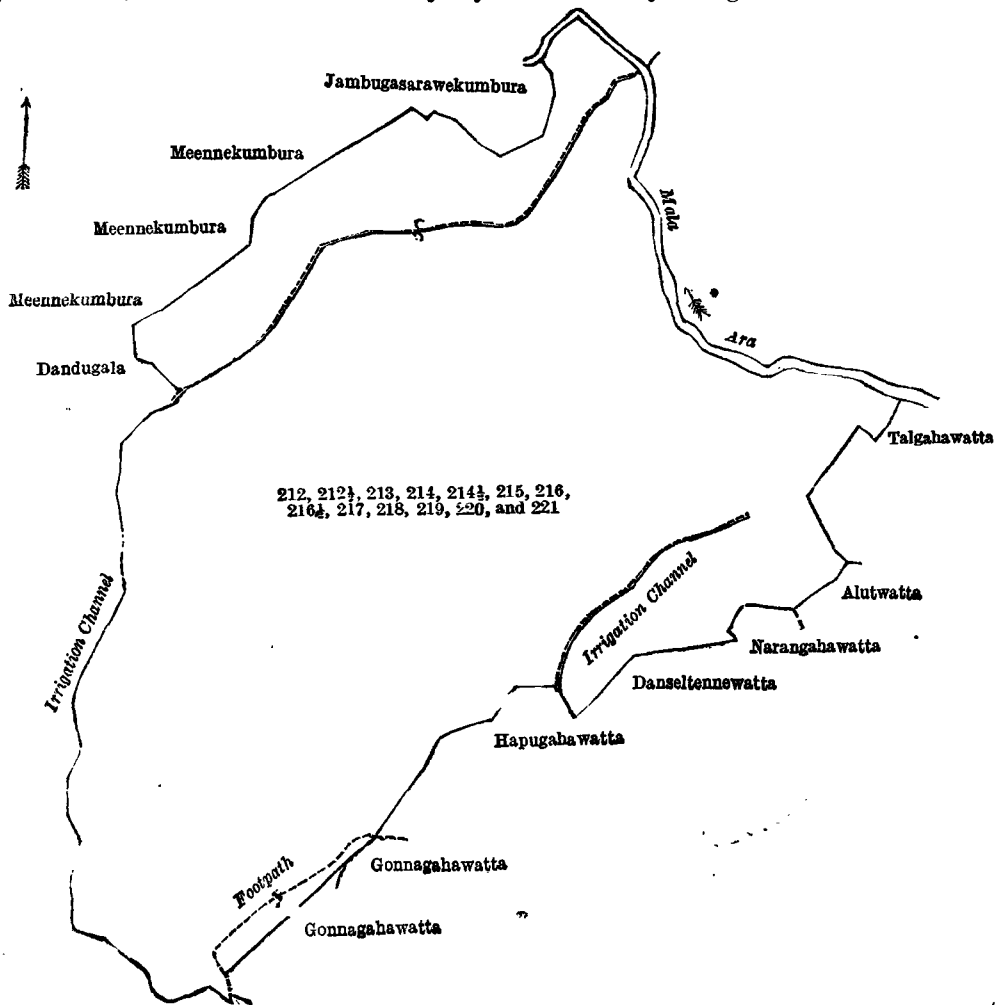
C. R. LUNDIE,
for Surveyor-General.

XII.—Preliminary plan 271.

Lot.	Name of Land.	Extent, A. R. P.	Lot.	Name of Land.	Extent, A. R. P.
212	.. Kadugala-arawehena	.. 0 3 28	217	.. Footpath	.. 0 0 8
212½	.. Do. (reservation for footpath)	.. 0 0 16	218	.. Jambugaha-arawehena and Meena-kumburehena	.. 1 1 13
213	.. Kahatagahawattehena	.. 0 1 16	219	.. Do. (reservation for footpath and channel)	.. 0 2 14
214	.. Dewasaltennewattehena	.. 0 2 12	220	.. Watagodapatana alias Kudugalarewepatana (reservation for footpath and channel)	.. 1 1 18
214½	.. Do. (reservation for footpath and channel)	.. 0 0 38	221	.. Watagodapatana	.. 9 1 0
215	.. Watagodawattehena (do.)	.. 0 0 24			
216	.. Pansalawatta and Watagodawatta	.. 2 3 0			
216½	.. Watagodawattehena and Kudugal-arawehena (reservation for footpath)	.. 0 0 22			
					17 3 9

(Exclusive of the channel and footpath passing through the land.)

and bounded as follows : on the north by Meennekumbura claimed by Jayasundera Mudiyansele Ukku Banda, Meennekumbura claimed by Godakumbura Hudumenika, Meennekumbura claimed by Jayaweera Mudiyansele Galahitiyawe Appuhamy and another, Jambugaha-arawekumbura claimed by Jayaweera Mudiyansele Galahitiyawe Appuhamy, the Mala-ara ; on the east by the Mala-ara, Talgahawatta claimed by Ambadandegamarala and another ; on the south by Alutwatta claimed by Menika Duraya, Narangahawatta claimed by Ganebeddegdera Menika Duraya, Danseltennewatta claimed by Danseltennegederakesma, the irrigation channel, Hapugahawatta claimed by Heratmudiyansele Mutu Menika, Gonnagahawatta claimed by Ambadande Idame Ukku Banda, Gonnagahawatta claimed by Idameudaha Alutgedera Yapa Mudiyansele Appuhamy, the irrigation channel ; on the west by the irrigation channel, Dandugala claimed by Mahawattegedera Baba, Meennekumbura claimed by Jayasundera Mudiyansele Ukku Banda.



Surveyor-General's Office,
Colombo, November 29, 1918.

Scale of 4 Chains to an Inch.

C. R. LUNDIE,
for Surveyor-General.

XIII.—Preliminary plan 271.

Lot.	Name of Land.	Extent, A. R. P.	Lot.	Name of Land.	Extent, A. R. P.
227	Etimalagodapatana (reservation for footpath and channel)	.. 1 0 28	235	Gansabhawa road	.. 0 1 3
228	Etimalagodapatana	.. 9 0 30	235½	Etimalagodapatana (reservation for road)	.. 1 0 11
230	Do. (reservation for channel)	0 0 14	240	Etimalagodapatana (reservation for stream)	.. 3 3 13
232	Do. (reservation for channel and stream)	.. 2 1 26			.. 18 0 35
233	Irrigation ela	.. 0 0 30			

and bounded as follows : on the north by the irrigation channel ; on the east by Dimbulgasgodakandura, Asweddumewatta claimed by Ambadande Loku Menika, Asweddumewatta claimed by Ambadande Punchirala, the Dimbulgasgodakandura, the Kalugalgoda-ara ; on the south by the Kalugalgoda-ara, Kalugalgodepatana (reservation for channel) belonging to the Crown, T. P. 313,809, T. P. 65,867 ; on the west by the Otumbekandura.

NOTE.—The following lots lying within the above-mentioned boundaries are excluded from this part of the notice and their aggregate acreage of 4 acres 1 rood and 39 perches is not included in the acreage of 18 acres and 35 perches given above :—

Preliminary plan 271.

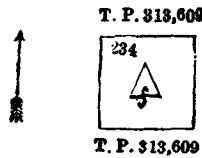
Lot.	Name of Land.	Extent, A. R. P.
A 229	Etimalagodakumbura (T. P. 169,184)	.. 3 3 23
A 229½	Etimalagodakumbura	.. 0 2 16
		4 1 39

[For Diagram see page 95.]

XIV.—Preliminary plan 271.

Lot.	Name of Land.	Extent, A. R. P.
234	Etimalagodapatana (reservation for trigonometrical station)	.. 0 1 23

and bounded as follows : on the north, east, south, and west by T. P. 313,609.



Surveyor-General's Office,
Colombo, November 29, 1918.

Scale of 4 Chains to an Inch.

C. R. LUNDIE,
for Surveyor-General.

XV.—Preliminary plan 271.

Lot.	Name of Land.	Extent, A. R. P.
264	Mahapitiyakandapatana	.. 11 0 0
265	Do.	.. 11 3 10
		22 3 10

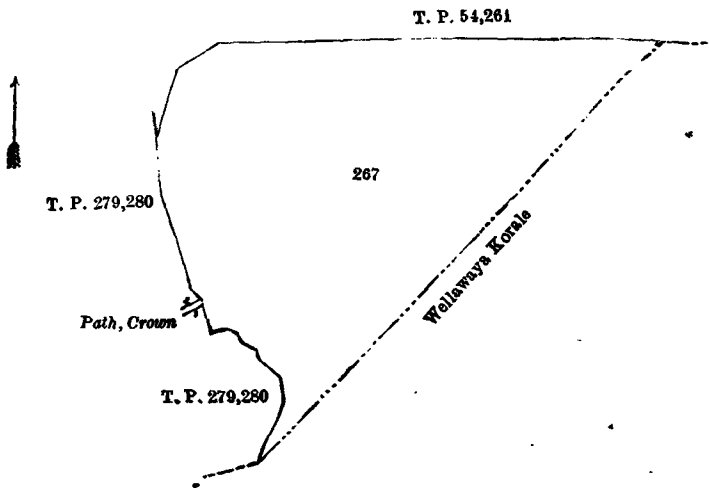
and bounded as follows : on the north by T. P. 83,371 ; on the east and south by the boundary of Wellawaya korale ; on the west by T. P. 54,261, T. P. 306,774.

[For Diagram see page 96.]

XVI.—Preliminary plan 271.

Lot.	Name of Land.	Extent, A. R. P.
267	Mahapitiyekandapatana	.. 4 2 36

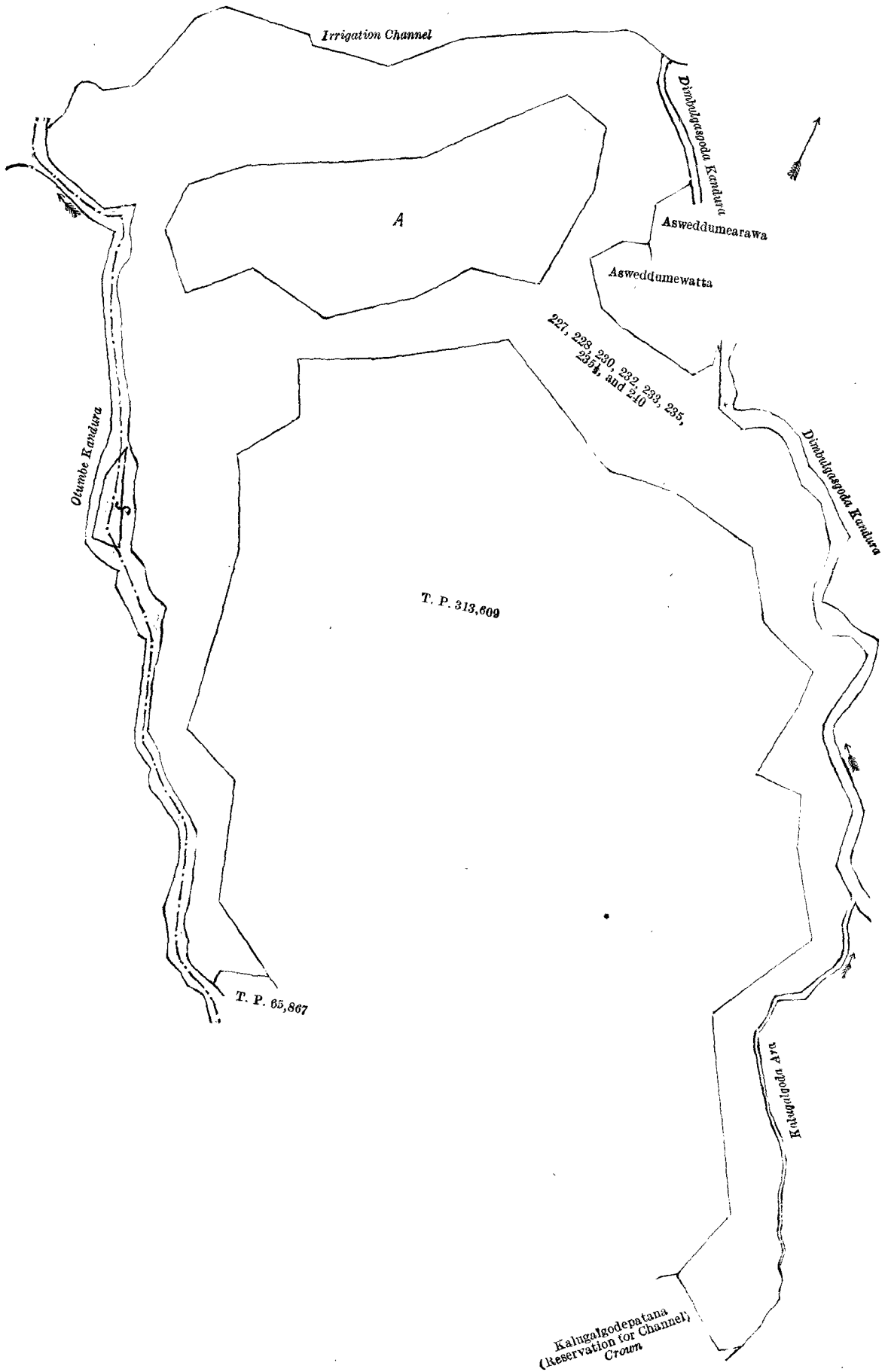
and bounded as follows : on the north by T. P. 54,261 ; on the east and south by the korale limit of Wellawaya ; on the west by T. P. 279,280, path belonging to the Crown, T. P. 279,280.

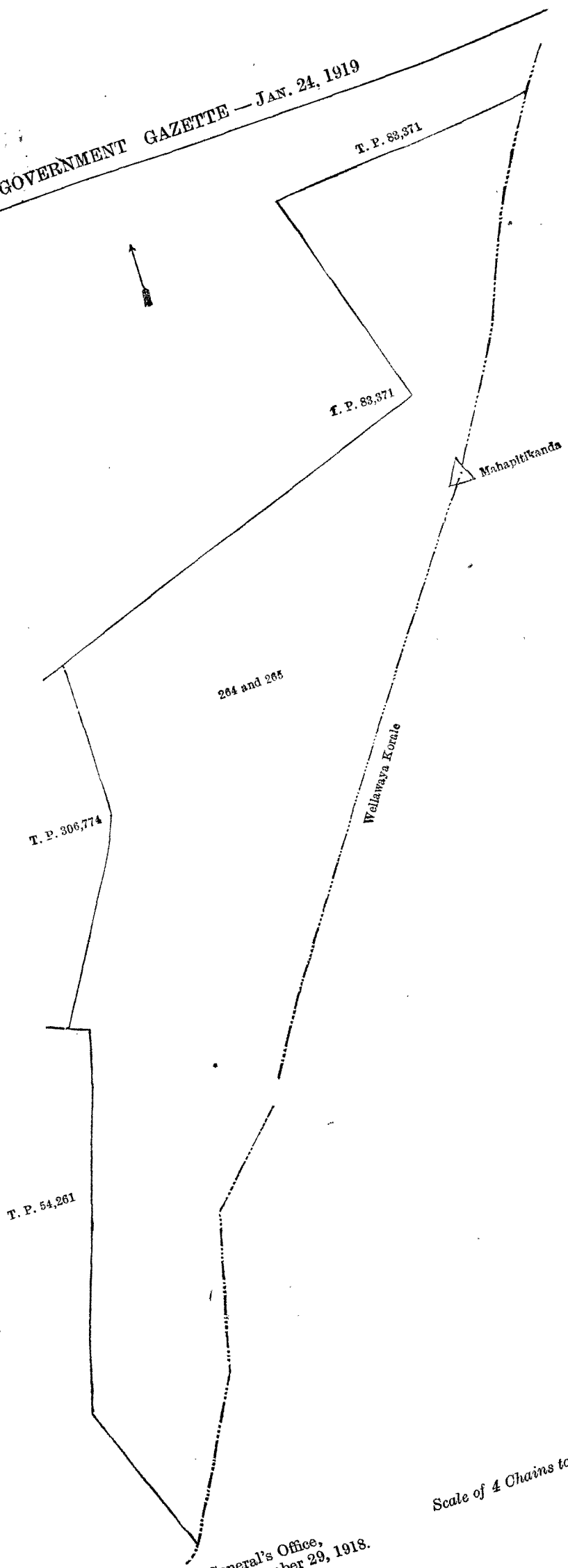


Surveyor-General's Office,
Colombo, November 29, 1918.

Scale of 4 Chains to an Inch.

C. R. LUNDIE,
for Surveyor-General.





Surveyor-General's Office,
Colombo, November 29, 1918.

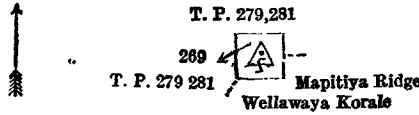
Scale of 4 Chains to an Inch.

C. R. LUNDIE,
for Surveyor-General.

XVII.—Preliminary plan 271.

Lot.	Name of Land.	Extent, A. R. P.
269	Mahapitiyakandepatana (reservation for trigonometrical station) ..	0 0 16

and bounded as follows : on the north by T. P. 279,281 ; on the east by T. P. 279,281 ; (Mapitiye ridge) the boundary limit of Wellawaya korale ; on the south by the Mahapitiya ridge (the boundary limit of Wellawaya korale) ; on the west by T. P. 279,281.



Surveyor-General's Office,
Colombo, November 29, 1918.

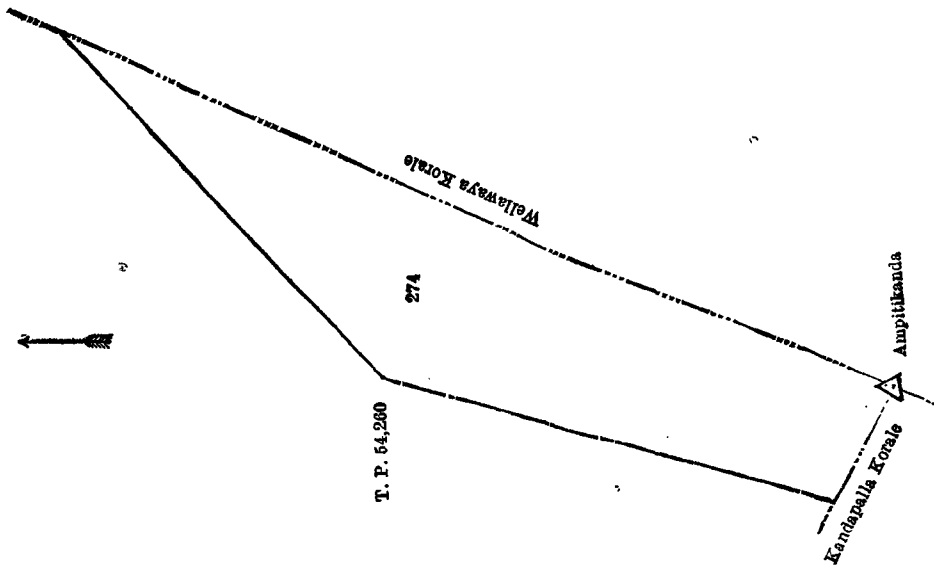
Scale of 4 Chains to an Inch.

C. R. LUNDIE,
for Surveyor-General.

XVIII.—Preliminary plan 271.

Lot,	Name of Land.	Extent, A. R. P.
274	Ampitikandepatana	5 0 2

and bounded as follows : on the north by T. P. 54,260 ; on the east by the korale limit of Wellawaya ; on the south by Ampitikanda, the korale limit of Kandapalla korale ; on the west by T. P. 54,260.



Surveyor-General's Office,
Colombo, November 29, 1918.

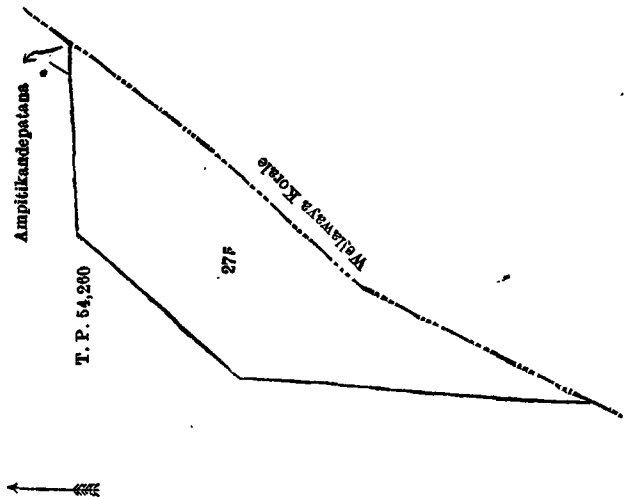
Scale of 4 Chains to an Inch.

C. R. LUNDIE,
for Surveyor-General.

XIX.—Preliminary plan 271.

Lot,	Name of Land.	Extent, A. R. P.
275	Ampitikandepatana	2 3 0

and bounded as follows : on the north by T. P. 54,260, Ampitikandepatana claimed by the proprietors of Broughton estate ; on the east and south by the boundary of Wellawaya korale ; on the west by T. P. 54,260.



Surveyor-General's Office,
Colombo, November 29, 1918.

Scale of 4 Chains to an Inch.

C. R. LUNDIE,
for Surveyor-General.

Kalutara Notice No. 7,096.

Notice under "The Waste Lands Ordinances of 1897, 1899, 1900, and 1903."

TAKE notice that unless within three months from January 24, 1919, the persons, if any, who claim any interest in the lands hereinafter mentioned or in any one or more of such lands or to some interest therein appear before the Assistant Government Agent of the Kalutara District, at his office at Kalutara, and make claim to the said lands or any of them or to some interest therein :

Such Assistant Government Agent, in pursuance of the powers in him vested by "The Waste Lands Ordinances of 1897, 1899, 1900, and 1903," will declare by writing under his hand that the said lands, or such of them as to which no claim has been made, are the property of the Crown.

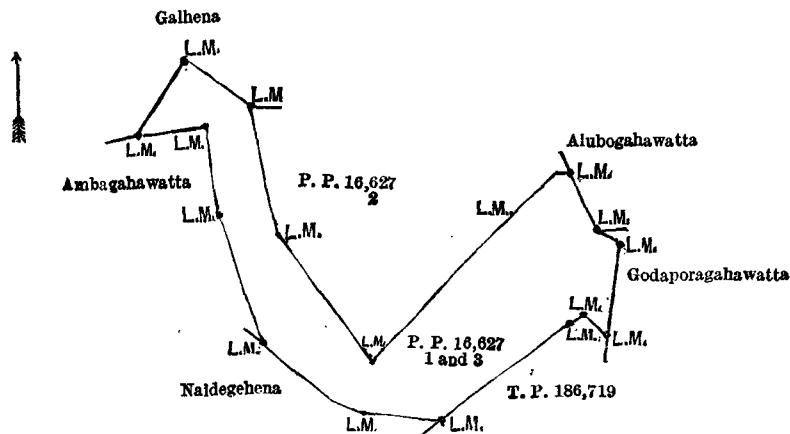
C. V. BRAYNE,
Assistant Government Agent.

Description of the Lands referred to.

The following lots situated in the village of Mawala, in Waddubadda of Panadure totamune of the Kalutara District, in the Western Province, as described in the annexed diagram :—

Lot.	Name of Land.	Preliminary plan 16,627.	Extent, A. R. P.
1 ..	Godaparagahawatta	0 0 20
3 ..	Galhena	2 0 26
			2 1 6

and bounded as follows : on the north by Galhena claimed by N. Allisandiri Appu and others, Galhena claimed by N. Allisandiri Appu and others (lot 2 in preliminary plan 16,627) ; on the east by Alubogahawatta claimed by A. Malhamy Appu and others, Godaparagahawatta claimed by Hendrick Rodrigo, Police Vidane ; on the south by the land depicted in title plan 186,719, Naidegehena claimed by K. Babinona ; on the west by Ambagahawatta claimed by Allisandiri Allis and others, Galhena claimed by N. Allisandiri Appu and others.



Surveyor-General's Office,
Colombo, June 11, 1918.

Scale of 4 Chains to an Inch.

G. K. THORNHILL,
for Surveyor-General.

FINAL ORDERS.

Kurunegala S. O. No. 2,477.

Order under Section 4, Sub-section (1), of "The Waste Lands Ordinances of 1897, 1899, 1900, and 1903."

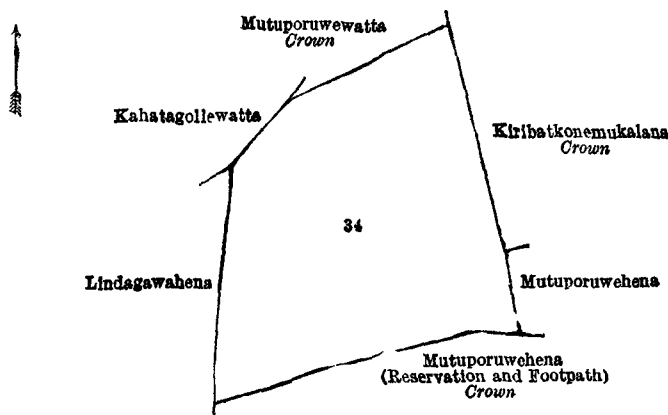
In the matter of the land commonly called or known as Mutuporuwewatta, situate in the village of Kebellawita, in the Udukaha korale south of the Dambadeni hatpattu of the Kurunegala District, in the North-Western Province, and of "The Waste Lands Ordinances of 1897, 1899, 1900, and 1903."

WHEREAS in pursuance of section 1 of the said Ordinances it was duly declared and notified on the 31st day of March, 1916, that if no claim to the land commonly called or known as Mutuporuwewatta, situate in the village of Kebellawita, in the Udukaha korale south of the Dambadeni hatpattu of the Kurunegala District, in the North-Western Province, containing in extent 3 acres 1 rood and 3 perches, and shown as lot 34 in preliminary plan 461 and in the annexed diagram, was made to John Murray Davies, Special Officer appointed under section 28 of the said Ordinances, within the period of three months from the date specified in the said notice, such land would be declared the property of the Crown, and dealt with on account of the Crown (*vide* Notice No. 5,803) :

And whereas (1) Balasuriya Appuhamillage Nonnohamy and (2) ditto Rosaline Perera made claim thereto, and Howard Orme Fox and John Murray Davies, Special Officers appointed under section 28 of the said Ordinances, made due inquiry into such claim, and whereas the said claimants and the said John Murray Davies, Special Officer, with the consent of His Excellency the Governor, came to two agreements in writing dated the 23rd day of November, 1916, and the 5th day of December, 1916, respectively, concerning the said land, under section 4, sub-section (1), of the said Ordinances, whereby it was agreed that the said claimants should be declared the purchasers of the said land in the proportion of $\frac{2}{3}$ to the said 1st claimant and $\frac{1}{3}$ to the said 2nd claimant for a sum of Rupees Sixty-three only (Rs. 63), paid to the Settlement Officer as the purchase amount of the said land, the said claimants are hereby, in pursuance of the agreement aforementioned, declared to be the purchasers in the above-named proportions of the said land, as more fully described herein below.

Description of the Land referred to.

The land commonly called or known as Mutuporuwehena, situated in the village of Kebellawita, in the Udukaha korale south of the Dambadeni hatpattu of the Kurunegala District, in the North-Western Province, containing in extent 3 acres 1 rood and 3 perches, and shown as lot 34 in preliminary plan 461 and in the annexed diagram; and bounded as follows: on the north by Kahatagollewatta claimed by Ahammadu Lebbe, Mutuporuwehena to be declared the property of the Crown under the Waste Lands Ordinances; on the east by Kiribatkonemukalana to be declared the property of the Crown under the Waste Lands Ordinances, Mutuporuwehena sold to Rajapaksa Ranatunga Arachchige Don Hendrick Jayawardena under the Waste Lands Ordinances; on the south by Mutuporuwehena (reservation and footpath) to be declared the property of the Crown under the Waste Lands Ordinances; on the west by Lindagawahena claimed by Alwis Abeyaratne.



Surveyor-General's Office,
Colombo, September 14, 1918.

Scale of 4 Chains to an Inch.

A. H. G. DAWSON,
for Surveyor-General.

October 29, 1918.

N. A. HAMPTON,
Special Officer.

Kurunegala S. O. No. 2,478.**Order under Section 4, Sub-section (1), of "The Waste Lands Ordinances of 1897, 1899, 1900, and 1903."**

In the matter of the lands commonly called or known as Mutuporuwehena, Sapugahamulahena, &c., situate in the village of Kebellawita, in the Udukaha korale south of the Dambadeni hatpattu of the Kurunegala District, in the North-Western Province, and of "The Waste Lands Ordinances of 1897, 1899, 1900, and 1903."

WHEREAS in pursuance of section 1 of the said Ordinances it was duly declared and notified on the 31st day of March, 1916, that if no claim to the lands commonly called or known as Mutuporuwehena, Sapugahamulahena, &c., situate in the village of Kebellawita, in the Udukaha korale south of the Dambadeni hatpattu of the Kurunegala District, in the North-Western Province, containing in extent 6 acres 3 roods and 25 perches, and shown as lots 34C, 51A, 51B1, 51B2, and 51B3 in preliminary plan 461, and in the annexed diagram, was made to John Murray Davies, Special Officer appointed under section 28 of the said Ordinances, within the period of three months from the date specified in the said notice, such lands would be declared the property of the Crown, and dealt with on account of the Crown (*vide* Notice No. 5,803);

And whereas Herat Mudiyansele Utku Banda made claim thereto, and Howard Orme Fox and John Murray Davies, Special Officers appointed under section 28 of the said Ordinances, made due inquiry into such claim, and whereas the said claimant and the said John Murray Davies, Special Officer, with the consent of His Excellency the Governor, came to an agreement in writing dated the 23rd day of November, 1916, concerning the said lands, under section 4, sub-section (1), of the said Ordinances, whereby it was agreed that the said claimant should be declared the purchaser of the said lands upon payment on or before the 23rd day of February, 1917, to the Government Agent at Kurunegala, or to the Settlement Officer, of sums of Rupees Fifty-two (Rs. 52), Rupees Twenty-nine (Rs. 29), and Rupees Thirty-four (Rs. 34) only, as the purchase amounts of the said lands, and whereas the said amounts have been duly paid by the said claimant, he is hereby, in pursuance of the agreement aforementioned, declared to be the purchaser of the said lands, as more fully described herein below.

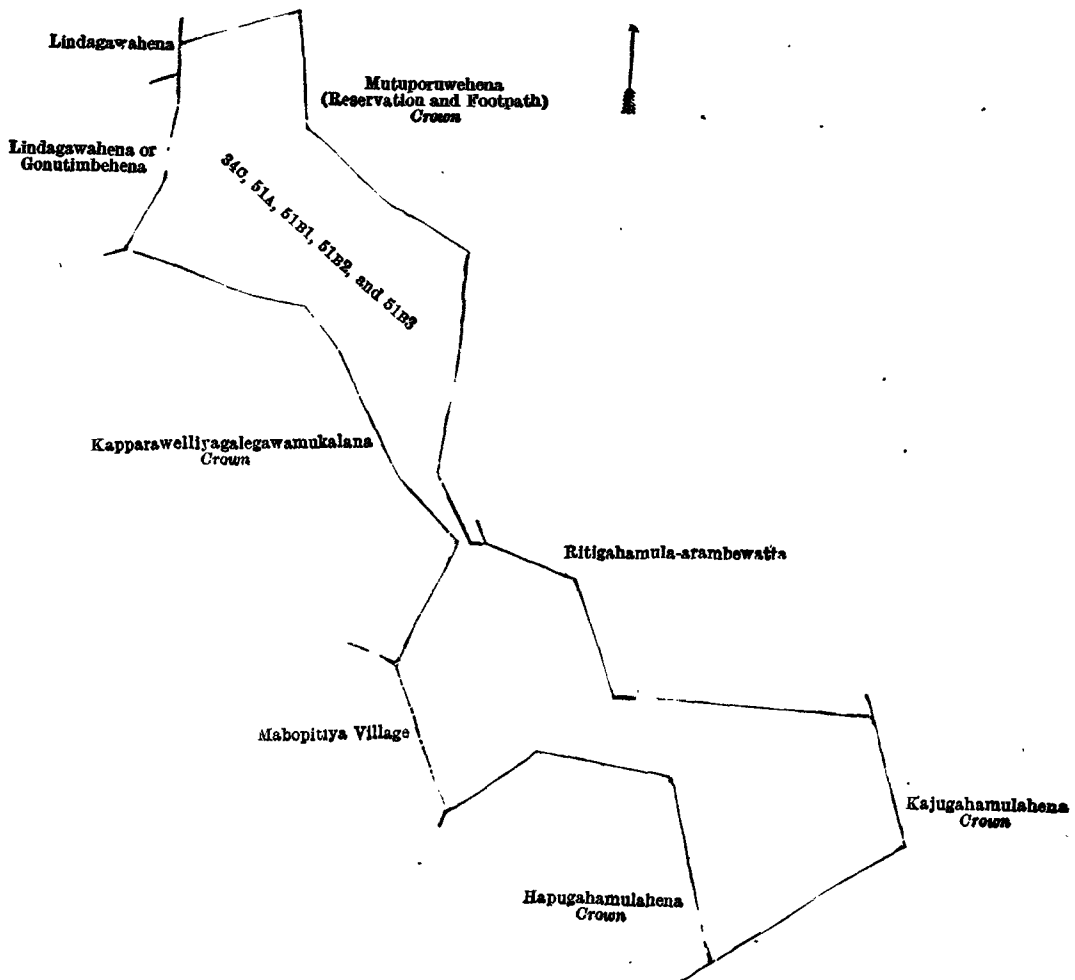
Description of the Lands referred to.

The following lots situated in the village of Kebellawita, in the Udukaha korale south of the Dambadeni hatpattu of the Kurunegala District, in the North-Western Province, as described in the annexed diagram:—

Preliminary plan 461.

Lot.	Name of Land.	Extent, A. R. P.	Lot.	Name of Land.	Extent, A. R. P.
34C	Mutuporuwehena	3 0 30	51B3	Hapugahamulawatta	0 0 14
51A	Sapugahamulahena	1 2 25			
51B1	Hapugahamulahena	1 0 36			6 3 25
51B2	Hapugahamulawatta	0 3 0			

and bounded as follows: on the north by Mutuporuwehena (reservation and footpath) to be declared the property of the Crown under the Waste Lands Ordinances; on the east by Mutuporuwehena (reservation and footpath) to be declared the property of the Crown under the Waste Lands Ordinances, Ritigahamula-arambewatta claimed by Herat Mudiyansele Utku Banda and others, Kajugahamulahena belonging to the Crown; on the south by Kajugahamulahena belonging to the Crown, Hapugahamulahena to be declared the property of the Crown under the Waste Lands Ordinances; on the west by the village limit of Mabopitiya, Kapparawelliyagalegawamukalana to be declared the property of the Crown under the Waste Lands Ordinances, Lindagawahena or Gonutimbehena sold to Wijesurige Alwis Abeyaratne Appuhamy under the Waste Lands Ordinances, Lindagawahena claimed by Alwis Abeyaratna.



Surveyor-General's Office,
Colombo, September 14, 1918.

Scale of 4 Chains to an Inch.

A. H. G. DAWSON,
for Surveyor-General.

N. A. HAMPTON,
Special Officer.

October 29, 1918.

Kurunegala S. O. No. 2,479.

Order under Section 4, Sub-section (1), of "The Waste Lands Ordinances of 1897, 1899, 1900, and 1903."

In the matter of the lands commonly called or known as Kosgahamulahena and Delgahamulahena, situate in the village of Kebellawita, in the Udukaha korale south of the Dambadeni hatpattu of the Kurunegala District, in the North-Western Province, and of "The Waste Lands Ordinances of 1897, 1899, 1900, and 1903."

WHEREAS in pursuance of section 1 of the said Ordinances it was duly declared and notified on the 31st day of March, 1916, that if no claim to the lands commonly called or known as Kosgahamulahena and Delgahamulahena, situate in the village of Kebellawita, in the Udukaha korale south of the Dambadeni hatpattu of the Kurunegala District, in the North-Western Province, containing in extent 5 acres 3 roods and 26 perches, and shown as lots 51J and 51F in preliminary plan 461 and in the annexed diagrams, was made to John Murray Davies, Special Officer appointed under section 28 of the said Ordinances, within the period of three months from the date specified in the said notice, such lands would be declared the property of the Crown, and dealt with on account of the Crown (*vide* Notice No. 5,803) :

And whereas (1) Vitana Kankanamalage Peiris Appu and (2) Sandagiri Patirennhelage Menchohamy made claim thereto, and Howard Orme Fox and John Murray Davies, Special Officers appointed under section 28 of the said Ordinances, made due inquiry into such claim, and whereas the said claimants and the said John Murray Davies, Special Officer, with the consent of His Excellency the Governor, came to two agreements in writing dated the 23rd day of November, 1916, and the 24th day of November, 1916, respectively, concerning the said lands, under section 4, sub-section (1), of the said Ordinances, whereby it was agreed that the said claimants should be declared the purchasers of the said lands upon payment on or before the 23rd day of February, 1917, to the Government Agent at Kurunegala, or to the Settlement Officer, of sums of Rupees Forty-five (Rs. 45) and of Rupees Sixty-seven (Rs. 67) only, as the purchase amounts of the said lands, and whereas the said amounts have been duly paid by the said claimants, they are hereby, in pursuance of the agreement aforementioned, declared to be the purchasers of the said lands, as more fully described herein below.

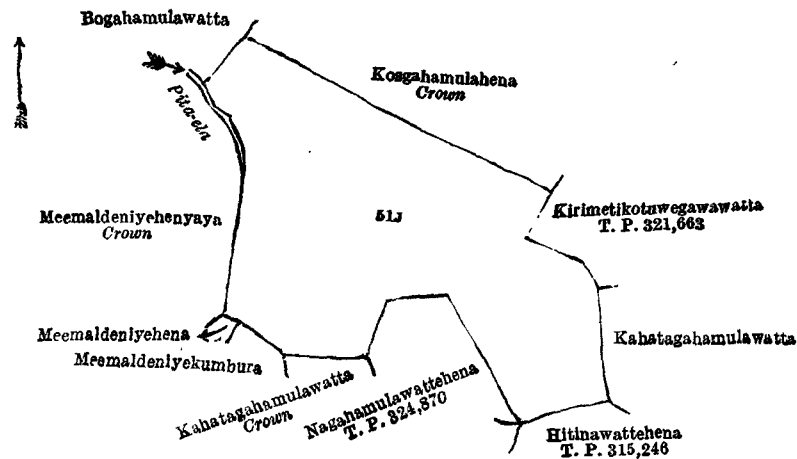
Description of the Lands referred to.

The following lots situated in the village of Kebellawita, in the Udukaha korale south of the Dambadeni hatpattu of the Kurunegala District, in the North-Western Province, as described in the annexed diagrams :—

I.—Preliminary plan 461.

Lot.	Name of Land.	Extent, A. R. P.
51J	Kosgahamulahena	3 2 16

and bounded as follows : on the north by Kosgahamulahena to be declared the property of the Crown under the Waste Lands Ordinances ; on the east by Kirimetikotuwegawawatta sold by the Crown (T. P. 321,663), Kahatagahamulawatta claimed by Dahaneke Achchilage Mudalihamy and others ; on the south by Hitinawattchena sold by the Crown (T. P. 315,246), Nagahamulawattchena sold by the Crown (T. P. 324,870), Kahatagahamulawatta belonging to the Crown, Meemaldeniye-kumbura and Meemaldeniye-hena claimed by Yapahamillage William Singho ; on the west by Meemaldeniye-henyaya belonging to the Crown, the Pita-ela, Bogahamulawatta claimed by Herat Mudiyansele Kiri Banda and others



Surveyor-General's Office,
Colombo, September 14, 1918.

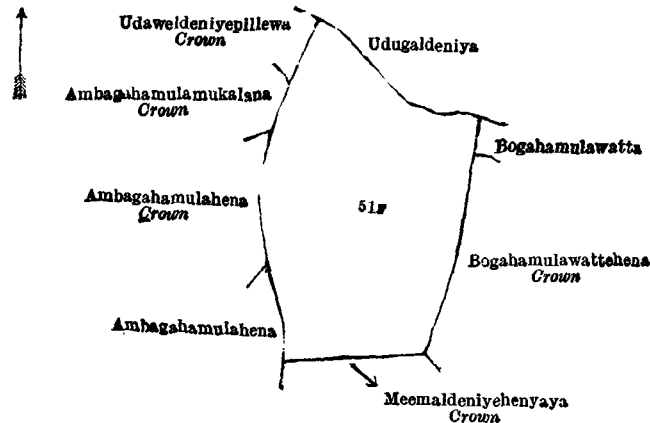
Scale of 4 Chains to an Inch.

A. H. G. DAWSON,
for Surveyor-General.

II.—Preliminary plan 461.

Lot.	Name of Land.	Extent, A. R. P.
51F	Delgahamulahena..	2 1 10

and bounded as follows : on the north by Udugaldeniya claimed by Abeyaratne Herat Mudiyansele Kiri Banda and others ; on the east by Bogahamulawatta claimed by Herat Mudiyansele Kiri Banda and others, Bogahamulawattahena belonging to the Crown ; on the south by Meemaldeniyehenyaya belonging to the Crown ; on the west by Ambagahamulahena sold to Wijesuriya Alwis Abeyaratne Appuhamy under the Waste Lands Ordinances, Ambagahamulahena belonging to the Crown, Ambagahamulamukalana to be declared the property of the Crown under the Waste Lands Ordinances, Udawaldeniyepillewa belonging to the Crown.



Surveyor-General's Office,
Colombo, September 14, 1918.

Scale of 4 Chains to an Inch.

A. H. G. DAWSON,
for Surveyor-General.

N. A. HAMPTON,
Special Officer.

October 29, 1918.

Kurunegala S. O. No. 2,480.

Order under Section 4, Sub-section (1), of "The Waste Lands Ordinances of 1897, 1899, 1900, and 1903."

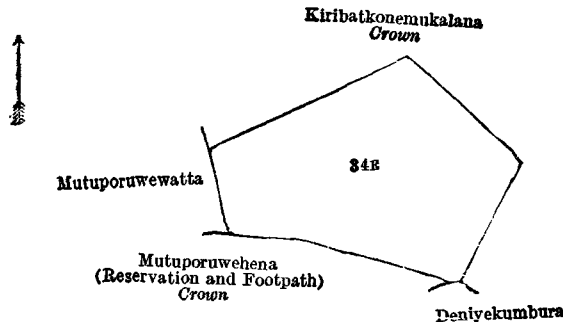
In the matter of the land commonly called or known as Mutuporuwehena, situate in the village of Kebellawita, in the Udukaha korale south of the Dambadeni hatpattu of the Kurunegala District, in the North-Western Province, and of "The Waste Lands Ordinances of 1897, 1899, 1900, and 1903."

WHEREAS in pursuance of section 1 of the said Ordinances it was duly declared and notified on the 31st day of March, 1916, that if no claim to the land commonly called or known as Mutuporuwehena, situate in the village of Kebellawita, in the Udukaha korale south of the Dambadeni hatpattu of the Kurunegala District, in the North-Western Province, containing in extent 1 acre 3 roods and 21 perches, and shown as lot 34E in preliminary plan 461 and in the annexed diagram, was made to John Murray Davies, Special Officer appointed under section 28 of the said Ordinances, within the period of three months from the date specified in the said notice, such land would be declared the property of the Crown, and dealt with on account of the Crown (*vide* Notice No. 5,803) :

And whereas Rajapaksa Ranatunga Arachchige Don Hendrick Jayawardena made claim thereto, and Howard Orme Fox and John Murray Davies, Special Officers appointed under section 28 of the said Ordinances, made due inquiry into such claim, and whereas the said claimant and the said John Murray Davies, Special Officer, with the consent of His Excellency the Governor, came to an agreement in writing dated the 29th day of November, 1916, concerning the said land, under section 4, sub-section (1), of the said Ordinances, whereby it was agreed that the said claimant should be declared the purchaser of the said land upon payment on or before the 23rd day of February, 1917, to the Government Agent at Kurunegala, or to the Settlement Officer, of a sum of Rupees Thirty-eight (Rs. 38) only, as the purchase amount of the said land, and whereas the said amount has been duly paid by the said claimant, he is hereby, in pursuance of the agreement aforementioned, declared to be the purchaser of the said land, as more fully described herein below.

Description of the Land referred to.

The land commonly called or known as Mutuporuwehena, situated in the village of Kebellawita, in the Udukaha korale south of the Dambadeni hatpattu of the Kurunegala District, in the North-Western Province, containing in extent 1 acre 3 roods and 21 perches, and shown as lot 34B in preliminary plan 461 and in the annexed diagram; and bounded as follows: on the north and east by Kiribatkonemukulana to be declared the property of the Crown under the Waste Lands Ordinances; on the south by Deniyekumbura claimed by Herat Mudiyansele Kiri Banda and others, Mutuporuwehena (reservation and footpath) to be declared the property of the Crown under the Waste Lands Ordinances; on the west by Mutuporuwehena sold to Balasuriya Appuhamillage Nonnohamy and another under the Waste Lands Ordinances.



Surveyor-General's Office,
Colombo, September 14, 1918.

Scale of 4 Chains to an Inch.

A. H. G. DAWSON,
for Surveyor-General.

N. A. HAMPTON,
Special Officer.

October 29, 1918.

Kurunegala S. O. No. 2,481.

Order under Section 4, Sub-section (1), of "The Waste Lands Ordinances of 1897, 1899, 1900, and 1903."

In the matter of the lands commonly called or known as Galkotuwemukalana, situate in the village of Kebellawita, in the Udukaha korale south of the Dambadeni hatpattu of the Kurunegala District, in the North-Western Province, and of "The Waste Lands Ordinances of 1897, 1899, 1900, and 1903."

WHEREAS in pursuance of section 1 of the said Ordinances it was duly declared and notified on the 31st day of March, 1916, that if no claim to the lands commonly called or known as Galkotuwemukalana, situate in the village of Kebellawita, in the Udukaha korale south of the Dambadeni hatpattu of the Kurunegala District, in the North-Western Province, containing in extent 1 acre 2 roods and 14 perches, and shown as lots 64E and 64F in preliminary plan 461 and in the annexed diagrams, was made to John Murray Davies, Special Officer appointed under section 28 of the said Ordinances, within the period of three months from the date specified in the said notice, such lands would be declared the property of the Crown, and dealt with on account of the Crown (*vide* Notice No. 5,803):

And whereas (1) Wickrama Achchillage Kiri Menika, (2) Yapahamillage Podi Sinno (minor), (3) ditto Dingiri Menika (minor), (4) ditto Ran Menika (minor) made claim thereto, and Howard Orme Fox, John Murray Davies, and I, Norman Albert Hampton, Special Officers appointed under section 28 of the said Ordinances, made due inquiry into such claim, and whereas I, Norman Albert Hampton, the aforesaid Special Officer and the said 1st claimant for herself and as duly appointed representative of the said 2nd, 3rd, and 4th claimants (minors), with the consent of His Excellency the Governor, came to an agreement in writing dated the 20th day of July, 1917, concerning the said lands, under section 4, sub-section (1), of the said Ordinances, whereby it was agreed that the said claimants should be declared the purchasers of the said lands, upon payment on or before the 24th day of August, 1917, to the Government Agent at Kurunegala, or to the Settlement Officer, of a sum of Rupees Thirty-nine only (Rs. 39), as the purchase amount of the said land, and whereas the said amount has been duly paid, the said claimants are hereby, in pursuance of the agreement aforementioned, declared to be the purchasers of the said lands, as more fully described herein below.

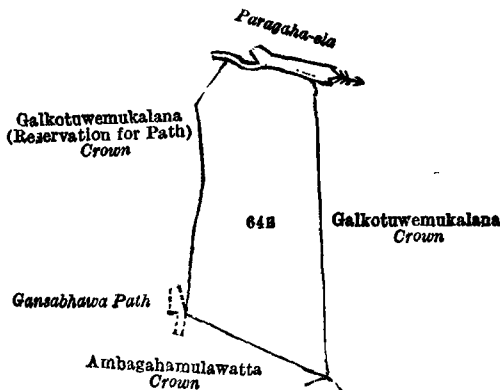
Description of the Lands referred to.

The following lots situated in the village of Kebellawita, in the Udukaha korale south of the Dambadeni hatpattu of the Kurunegala District, in the North-Western Province, as described in the annexed diagrams:—

I.—Preliminary plan 461.

Lot.	Name of Land.	Extent, A. R. P.
64E ..	Galkotuwemukalana	1 1 39

and bounded as follows: on the north by the Paragaha-ela; on the east by Galkotuwemukalana to be declared the property of the Crown under the Waste Lands Ordinances; on the south by Ambagahamulawatta belonging to the Crown; on the west by the Gansabhawa path, Galkotuwemukalana (reservation for path) to be declared the property of the Crown under the Waste Lands Ordinances.



Surveyor-General's Office,
Colombo, September 14, 1918.

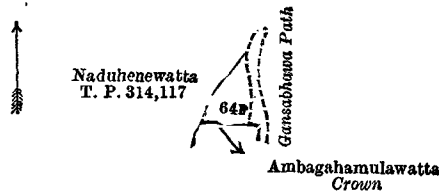
Scale of 4 Chains to an Inch.

A. H. G. DAWSON,
for Surveyor-General.

II.—Preliminary plan 461.

Lot.	Name of Land.	Extent, A. R. P.
64F ..	Galkotuwegumukalana	0 0 15

and bounded as follows : on the north by Naduhewatta sold by the Crown (T. P. 314,117) ; on the east by the Gansabhawa path ; on the south by Ambagahamulawatta belonging to the Crown ; on the west by Naduhewatta sold by the Crown (T. P. 314,117).



Surveyor-General's Office,
Colombo, September 14, 1918.

Scale of 4 Chains to an Inch.

A. H. G. DAWSON,
for Surveyor-General.

October 29, 1918.

N. A. HAMPTON,
Special Officer.

Kurunegala S. O. No. 2,482.

Order under Section 2 of "The Waste Lands Ordinances of 1897, 1899, 1900, and 1903,"
declaring Lands to be Crown Property.

In the matter of the lands commonly called or known as Diyakirillagahamulahena (cemetery), Pita-ela (stream), &c., situate in the village of Kebellawita, in the Udukaha korale south of the Dambadeni hatpattu of the Kurunegala District, in the North-Western Province, and of "The Waste Lands Ordinances of 1897, 1899, 1900, and 1903."

THE notice required by section 1 of "The Waste Lands Ordinances of 1897, 1899, 1900, and 1903," having been duly published in manner prescribed by that section in respect of the above-named lands (*vide* Notice No. 5,803), and no claim having been made to the said lands or to any interest therein within the period of three months from the date specified in the said notice, I, Norman Albert Hampton, Special Officer appointed under section 28 of the said Ordinances, under and by virtue of the powers vested in me in that behalf by section 2 of the said Ordinances, do hereby on this 29th day of October, 1918, order and declare that the said lands, as more fully described herein below, situate in the village of Kebellawita, in the Udukaha korale south of the Dambadeni hatpattu of the Kurunegala District, in the North-Western Province, and shown as lots 27, 6½, 6¾, 12½, 15½, 64½, 28½, 64A, 64B, 64C, and 64½ in preliminary plan 461 and in the annexed diagrams, and containing in extent 16 acres 1 rood and 29 perches, are the property of the Crown.

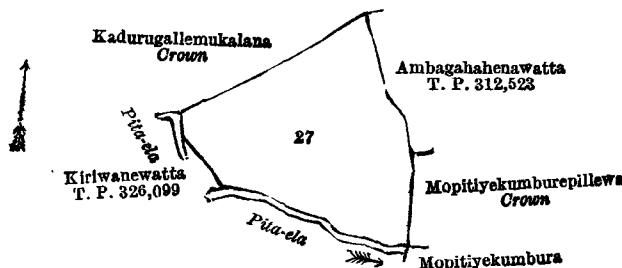
Description of the Lands referred to.

The following lots situated in the village of Kebellawita, in the Udukaha korale south of the Dambadeni hatpattu of the Kurunegala District, in the North-Western Province, as described in the annexed diagrams :—

I.—Preliminary plan 461.

Lot.	Name of Land.	Extent, A. R. P.
27 ..	Diyakirillagahamulahena (cemetery)	1 1 23

and bounded as follows : on the north by Kadurugalle-mukalana to be declared the property of the Crown under the Waste Lands Ordinances ; on the east by Ambagahahenawatta (T. P. 312,523), Mopitiekumburepillewa belonging to the Crown, Mopitiekumbura claimed by H. Ukku Banda ; on the south by the Pita-ela ; on the west by Kiriwanewatta sold by the Crown (T. P. 326,099), the Pita-ela.



Surveyor-General's Office,
Colombo, September 14, 1918.

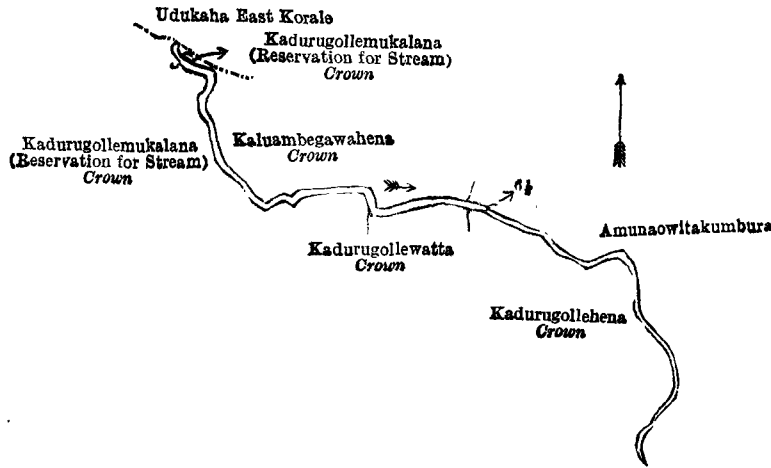
Scale of 4 Chains to an Inch.

A. H. G. DAWSON,
for Surveyor-General.

II.—Preliminary plan 461.

Lot.	Name of Land.	Extent, A. R. P.
6½ ..	Pita-ela (stream)	0 0 33

and bounded as follows : on the north by the boundary of the Udukaha korale east, Kadurugolle-mukalana (reservation for stream) to be declared the property of the Crown under the Waste Lands Ordinances, Kaluambegawahena belonging to the Crown, Amunaowitakumbura claimed by Gatattarallalage Mudalihamy and others ; on the east by Amunaowitakumbura claimed by Gatattarallalage Mudalihamy and others ; on the south by Kadurugolle-hena belonging to the Crown, Kadurugollewatta belonging to the Crown ; on the west by Kadurugollewatta belonging to the Crown, Kadurugolle-mukalana (reservation for stream) to be declared the property of the Crown under the Waste Lands Ordinances.



Surveyor-General's Office,
Colombo, September 14, 1918.

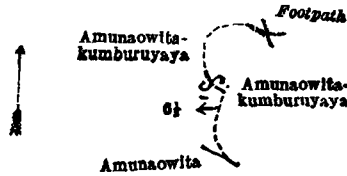
Scale of 4 Chains to an Inch.

A. H. G. DAWSON,
for Surveyor-General.

III.—Preliminary plan 461.

Lot.	Name of Land.	Extent, A. R. P.
6½	Footpath	0 0 3

and bounded as follows : on the north by Amunaowitakumburuyaya claimed by G. Mudalihamy and others ; on the east by a footpath, Amunaowitakumburuyaya claimed by G. Mudalihamy and others ; on the south by Amunaowita claimed by Kirihamy ; on the west by Amunaowitakumburuyaya claimed by G. Mudalihamy and others.



Surveyor-General's Office,
Colombo, September 14, 1918.

Scale of 4 Chains to an Inch.

A. H. G. DAWSON,
for Surveyor-General.

IV.—Preliminary plan 461.

Lot.	Name of Land.	Extent, A. R. P.
12½	Paragaha-ela (stream)	0 3 4
15½	Gansabhawa path	0 0 11
		0 3 15

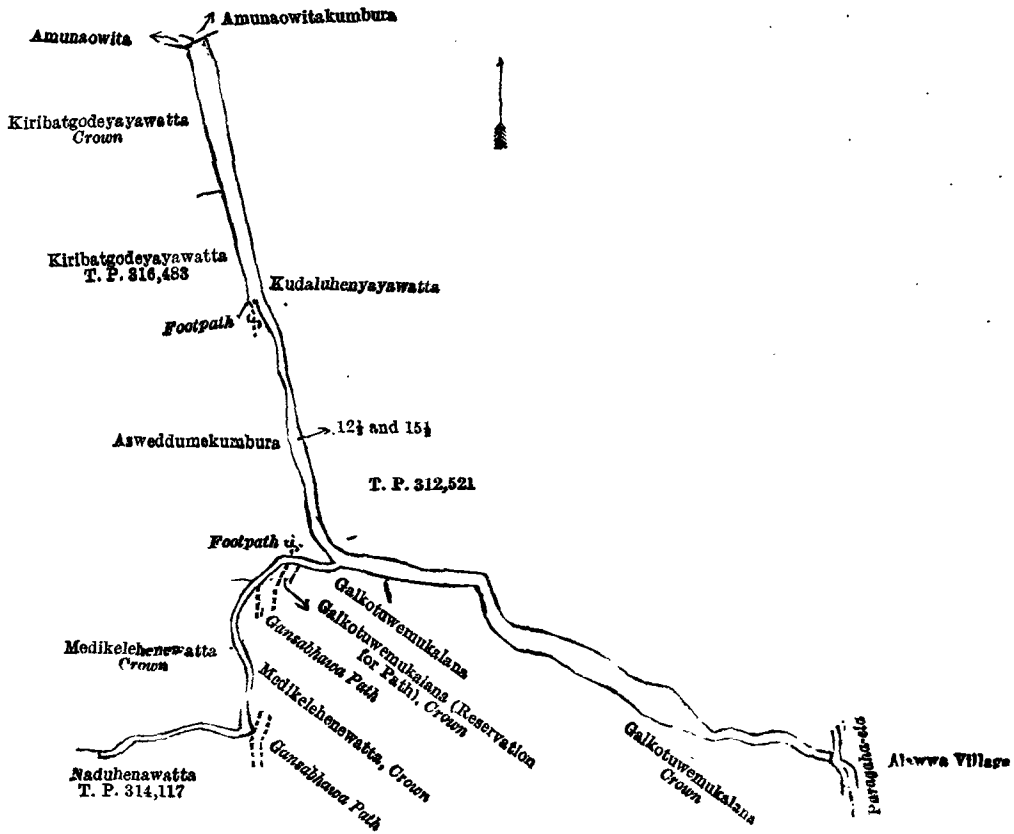
and bounded as follows : on the north by Amunaowita claimed by Kirihamy, Amunaowitakumbura claimed by G. Mudalihamy and others ; on the east by Kudaluhenyayawatta (T. P. 312,521), Paragaha-ela (the village limit of Alawwa) ; on the south by Galkotuwemukalana to be declared the property of the Crown under the Waste Lands Ordinances, Galkotuwemukalana sold to Wickrama Achchillage Kiri Menika and others under the Waste Lands Ordinances, Galkotuwemukalana (reservation for path) to be declared the property of the Crown under the Waste Lands Ordinances, Gansabhawa path, Medikelehenewatta belonging to the Crown, Gansabhawa path, Naduhenawatta sold by the Crown (T. P. 314,117) ; on the west by Naduhenawatta sold by the Crown (T. P. 314,117), Medikelehenewatta belonging to the Crown, Asweddumekumbura claimed by H. Kiri Banda and others, Kiribatgodeyayawatta sold by the Crown (T. P. 316,483), Kiribatgodeyayawatta belonging to the Crown.

[For Diagram see page 105.]

V.—Preliminary plan 461.

Lot.	Name of Land.	Extent, A. R. P.
64½	Part of Paragaha-ela (stream)	0 1 29

and bounded as follows : on the north by Kudaluhenyayawatta (T. P. 312,521) ; on the east by the village limit of Alawwa, the village limit of Alawwa (part of Paragaha-ela) ; on the south by the village limit of Galpottepola ; on the west by Limiyagollehena sold by the Crown (T. P. 321,700), Batagollemukalana to be declared the property of the Crown under

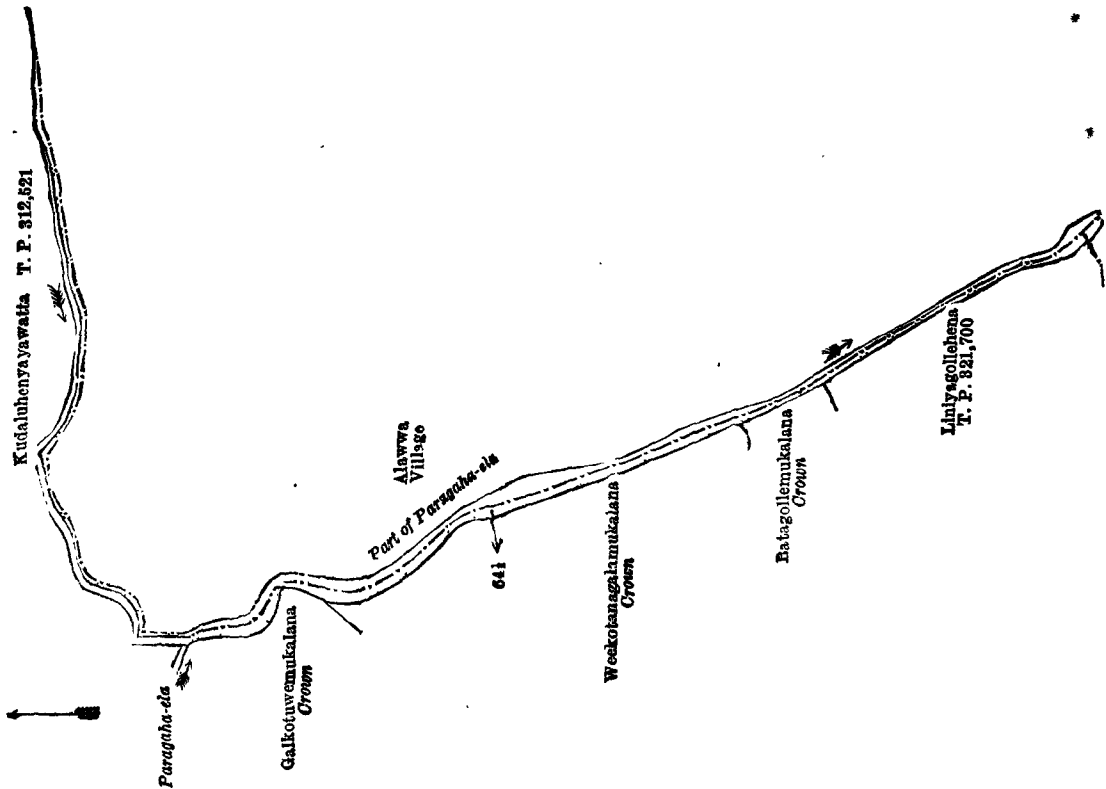


Surveyor-General's Office,
Colombo, September 14, 1918.

Scale of 4 Chains to an Inch.

A. H. G. DAWSON,
for Surveyor-General.

the Waste Lands Ordinances, Weekotanagalamukulana to be declared the property of the Crown under the Waste Lands Ordinances, Galkotuwemukulana to be declared the property of the Crown under the Waste Lands Ordinances, the Paragaha-ela, Kudaluhenyayawatta (T. P. 312,521).



Surveyor-General's Office,
Colombo, September 14, 1918.

Scale of 4 Chains to an Inch.

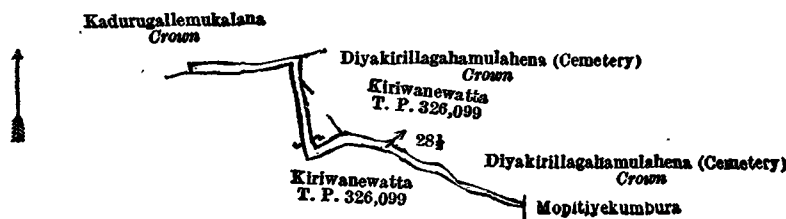
A. H. G. DAWSON,
for Surveyor-General.

VI.—Preliminary plan 461.

Lot.	Name of Land.
28 1/2	Pita-ela (stream)

Extent, A. B. P.
0 0 20

and bounded as follows : on the north by Kadurugalle mukalana to be declared the property of the Crown under the Waste Lands Ordinances ; on the east by Diyakirillagahamulahena (cemetery) to be declared the property of the Crown under the Waste Lands Ordinances, Kiriwanewatta sold by the Crown (T. P. 326,099), Diyakirillagahamulahena (cemetery) to be declared the property of the Crown under the Waste Lands Ordinances, Mopitiyekumbura claimed by H. Ukku Banda ; on the south by Kiriwanewatta sold by the Crown (T. P. 326,099) ; on the west by Kiriwanewatta sold by the Crown (T. P. 326,099), Kadurugalle mukalana to be declared the property of the Crown under the Waste Lands Ordinances.



Surveyor-General's Office,
Colombo, September 14, 1918.

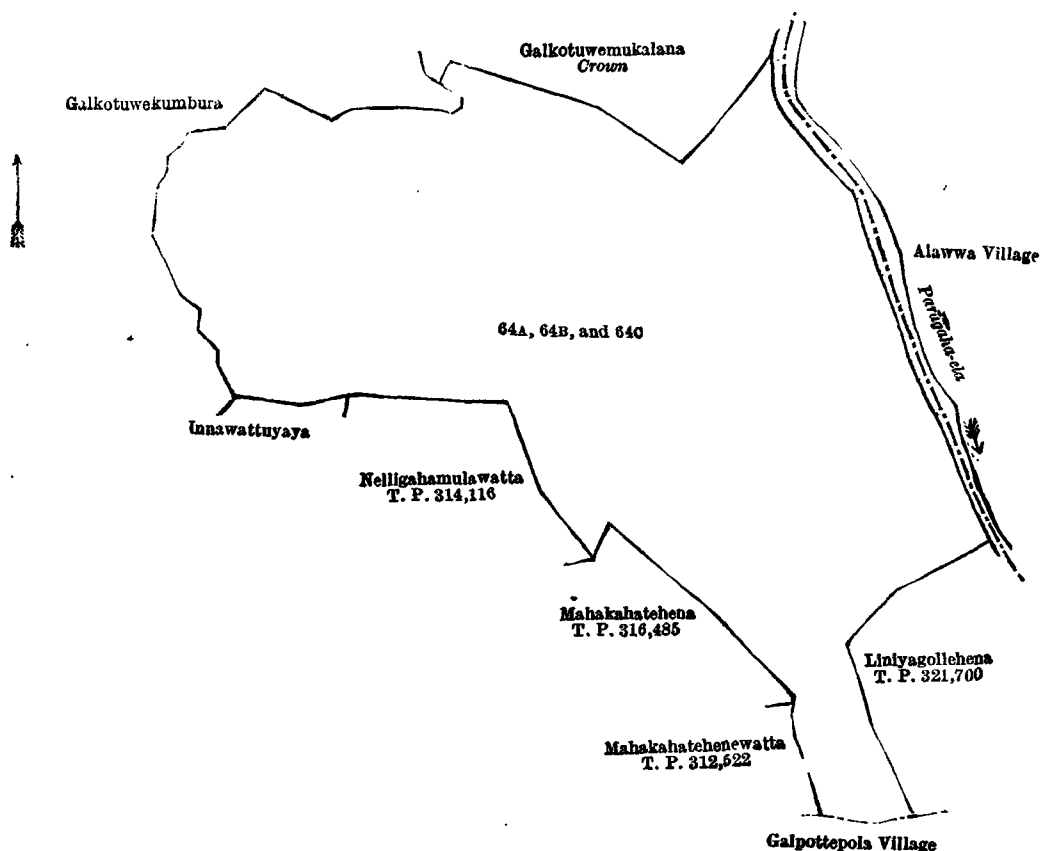
Scale of 4 Chains to an Inch.

A. H. G. DAWSON,
for Surveyor-General.

VII.—Preliminary plan 461.

Lot.	Name of Land.	Extent, A. R. P.
64A ..	Batagolle mukalana or Kalagahamulamukalana ..	2 2 37
64B ..	Weekotanagalamukalana ..	8 0 17
64C ..	Batagolle mukalana ..	2 1 28
		13 1 2

and bounded as follows : on the north by Galkotuwekumbura claimed by Y. Puncha Appuhamy and others, Galkotuwe mukalana to be declared the property of the Crown under the Waste Lands Ordinances ; on the east by Paragaha-ela (the village limit of Alawwa), Liniyagollehena sold by the Crown (T. P. 321,700) ; on the south by the village limit of Galpottopola, Mahakahatehenewatta (T. P. 312,522), Mahakahatehena sold by the Crown (T. P. 316,485), Nelligahamulawatta sold by the Crown (T. P. 314,116), Innawattuyaya claimed by Appuhamy and others ; on the west by Galkotuwekumbura claimed by Y. Puncha Appuhamy and others.



Surveyor-General's Office,
Colombo, September 14, 1918.

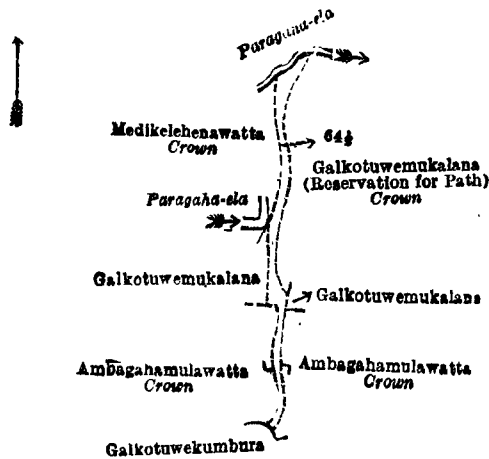
Scale of 4 Chains to an Inch.

A. H. G. DAWSON,
for Surveyor-General.

VIII.—Preliminary plan 461.

Lot.	Name of Land.	Extent, A. R. P.
64 1/2 ..	Gansabhawa path ..	0 0 24

and bounded as follows : on the north by Paragaha-ela ; on the east by Galkotuwe mukalana (reservation for path) to be declared the property of the Crown under the Waste Lands Ordinances, Galkotuwe mukalana sold to Wickreme Achchillage Kiri Menika and others under the Waste Lands Ordinances, Ambagahamulawatta belonging to the Crown ; on the south by Galkotuwekumbura claimed by Yapahamillage Pinchi Appuhamy and others ; on the west by Ambagahamulawatta belonging to the Crown, Galkotuwe mukalana sold to Wickreme Achchillage Kiri Menika and others under the Waste Lands Ordinances, the Paragaha-ela, Medikelehenawatta belonging to the Crown.



Surveyor-General's Office,
Colombo, September 14, 1918.

Scale of 4 Chains to an Inch.

A. H. G. DAWSON,
for Surveyor-General.

October 29, 1918.

N. A. HAMPTON,
Special Officer.

Kegalla S. O. No. 252.

Order under Section 4, Sub-section (1), of "The Waste Lands Ordinances of 1897, 1899, 1900, and 1903."

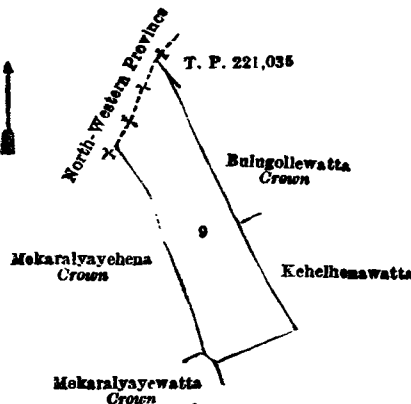
In the matter of the land commonly called or known as Bulugollehena, situate in the village of Hewadiwela, in the Kinigoda korale of the Kegalla District, in the Province of Sabaragamuwa, and of "The Waste Lands Ordinances of 1897, 1899, 1900, and 1903."

WHEREAS in pursuance of section 1 of the said Ordinances it was duly declared and notified on the 3rd day of December, 1915, that if no claim to the land commonly called or known as Bulugollehena, situate in the village of Hewadiwela, in the Kinigoda korale of the Kegalla District, in the Province of Sabaragamuwa, containing in extent 3 acres 2 roods and 7 perches and shown as lot 9 in preliminary plan 127 and in the annexed diagram, was made to Thomas Graham Willett, Special Officer appointed under section 28 of the said Ordinances, within the period of three months from the date specified in the said notice, such land would be declared the property of the Crown, and dealt with on account of the Crown (*vide* Notice No. 5,701):

And whereas (1) Horatal Pedige Davith, (2) ditto Hapu, and (3) ditto Ruban (minor) made claim thereto, and Thomas Graham Willett, Special Officer appointed under section 28 of the said Ordinances, made due inquiry into such claim, and whereas the said 1st and 2nd claimants and Gunaranpedige Nambi, as duly appointed representative of the said 3rd claimant (minor), and Thomas Graham Willett, the aforesaid Special Officer, with the consent of His Excellency the Governor, came to two agreements in writing dated the 10th day of November, 1916, and the 23rd day of April, 1917, concerning the said land, under section 4, sub-section (1), of the said Ordinances, whereby it was agreed that the said claimants should be declared the purchasers of the said land upon payment, of a sum of Rupees Fifty-six and Cents Seventy only (Rs. 56.70), as the purchase amount of the said land, and whereas the said amount has been duly paid, the said claimants are hereby in pursuance of the agreement afore-mentioned, declared to be the purchasers of the said land, as more fully described herein below.

Description of the Land referred to.

The land commonly called or known as Bulugollehena, situated in the village of Hewadiwela, in the Kinigoda korale of the Kegalla District, in the Province of Sabaragamuwa, containing in extent 3 acres 2 roods and 7 perches and shown as lot 9 in preliminary plan 127 and in the annexed diagram; and bounded as follows: on the north by the boundary of the North-Western Province; on the east by T. P. 221,035, Bulugollewatta belonging to the Crown, Kehelhenawatta claimed by Menik Pedige Peruma; on the south by Kehelhenawatta claimed by Menik Pedige Peruma; on the west by Mekaralyayewatta belonging to the Crown, Mekaralyayehena to be declared the property of the Crown under the Waste Lands Ordinances.



Surveyor-General's Office,
Colombo, October 19, 1918.

Scale of 8 Chains to an Inch.

C. R. LUNDIE,
for Surveyor-General.

November 21, 1918.

FREDERICK LEWIS,
Special Officer.

Kegalla S. O. No. 253.

Order under Section 4, Sub-section (1), of "The Waste Lands Ordinances of 1897, 1899, 1900, and 1903."

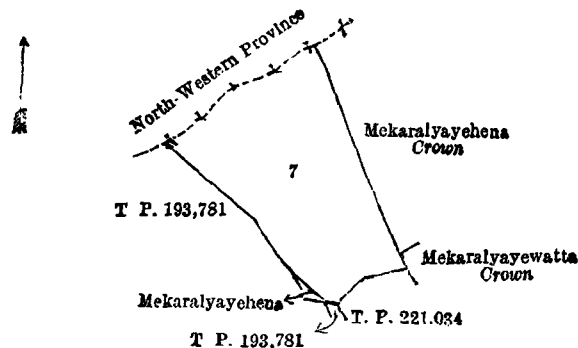
In the matter of the land commonly called or known as Mekaralyayehena, situate in the village of Hewadiwela, in the Kinigoda korale of the Kegalla District, in the Province of Sabaragamuwa, and of "The Waste Lands Ordinances of 1897, 1899, 1900, and 1903."

WHEREAS in pursuance of section 1 of the said Ordinances it was duly declared and notified on the 3rd day of December, 1915, that if no claim to the land commonly called or known as Mekaralyayehena, situate in the village of Hewadiwela, in the Kinigoda korale of the Kegalla District, in the Province of Sabaragamuwa, containing in extent 4 acres 2 roods and 10 perches and shown as lot 7 in preliminary plan 127 and in the annexed diagram, was made to Thomas Graham Willett, Special Officer appointed under section 28 of the said Ordinances, within the period of three months from the date specified in the said notice, such land would be declared the property of the Crown, and dealt with on account of the Crown (*vide* Notice No. 5,701):

And whereas (1) Menik Pedige Peruma and (2) ditto Andiris made claim thereto, and Thomas Graham Willett, Special Officer appointed under section 28 of the said Ordinances, made due inquiry into such claim, and whereas with the consent of His Excellency the Governor, the said 1st claimant and the said Thomas Graham Willett, Special Officer came to an agreement in writing dated the 10th day of November, 1916, and the said 2nd claimant and John Murray Davies, Special Officer appointed under section 28 of the said Ordinances, came to an agreement in writing dated the 13th day of March, 1918, concerning the said land, under section 4, sub-section (1), of the said Ordinances, whereby it was agreed that the said claimants should be declared the purchasers of the said land upon payment, of a sum of Rupees Seventy-three only (Rs. 73), as the purchase amount of the said land, and whereas the said amount has been duly paid by the said claimants, they are hereby, in pursuance of the agreement afore-mentioned, declared to be the purchasers of the said land, as more fully described herein below.

Description of the Land referred to.

The land commonly called or known as Mekaralyayehena, situated in the village of Hewadiwela, in the Kinigoda korale of the Kegalla District, in the Province of Sabaragamuwa, containing in extent 4 acres 2 roods and 10 perches and shown as lot 7 in preliminary plan 127 and in the annexed diagram; and bounded as follows: on the north by the boundary of the North-Western Province; on the east by Mekaralyayehena to be declared the property of the Crown under the Waste Lands Ordinances, Mekaralyayewatta belonging to the Crown; on the south by T. Ps. 221,034 and 193,781; on the west by Mekaralyayehena claimed by Perumabada Pedige Muttuwa and others, T. P. 193,781.



Surveyor-General's Office,
Colombo, October 19, 1918.

Scale of 8 Chains to an Inch.

C. R. LUNDIE,
for Surveyor-General.

November 21, 1918.

FREDERICK LEWIS,
Special Officer.

Order under Section 2 of "The Waste Lands Ordinances of 1897, 1899, 1900, and 1903,"
declaring Lands to be Crown Property.

In the matter of the lands commonly called or known as Palandaokanda (reservation for stream and paddy fields), Thunhaulattiya (reservation for stream and paddy fields), Galgodahena (reservation for paddy field), Galgodahena (reservation for stream), Demnattedeniya (reservation for footpath), Galgodahena (reservation for footpath), Mananadeniya (reservation for footpath), Demnattedeniya (reservation for stream), Kehelwatugodahena (reservation for stream), Kehelwatugodahena (reservation for paddy field), Thunhaulattiya (reservation for paddy field), Thunhaulattiya (reservation for paddy fields), Mahakumuregodella (reservation for stream and paddy field), Mahakumburegodella (reservation for footpath), Mahakumburegodella (reservation for paddy field), situate in the village of Hedigalla, in the Maha pattuwa south of Pasdun korale east of the Kalutara District, in the Western Province, and of "The Waste Lands Ordinances of 1897, 1899, 1900, and 1903."

THE notice required by section 1 of "The Waste Lands Ordinances of 1897, 1899, 1900, and 1903," having been duly published in manner prescribed by that section in respect of the above-named lands (*vide* Notice No. 6,956), and no claim having been made to the said lands or to any interest therein within the period of three months from the date specified in the said notice, I, Charles Valentine Brayne, Assistant Government Agent, Kalutara, under and by virtue of the powers vested in me in that behalf by section 2 of the said Ordinances, do hereby on this 13th day of December, 1918, order and declare that the said lands, as more fully described herein below, situate in the village of Hedigalla, in the Maha pattuwa south of Pasdun korale east of the Kalutara District, in the Western Province, and shown as lots 1, 2, 10, 12, 15, 16, 17, 14, 20, 21, 22, 23, 24, 26, 30, and 37 in preliminary plan 16,065 and in the annexed diagrams, and containing in extent 37 acres and 7 perches, are the property of the Crown.

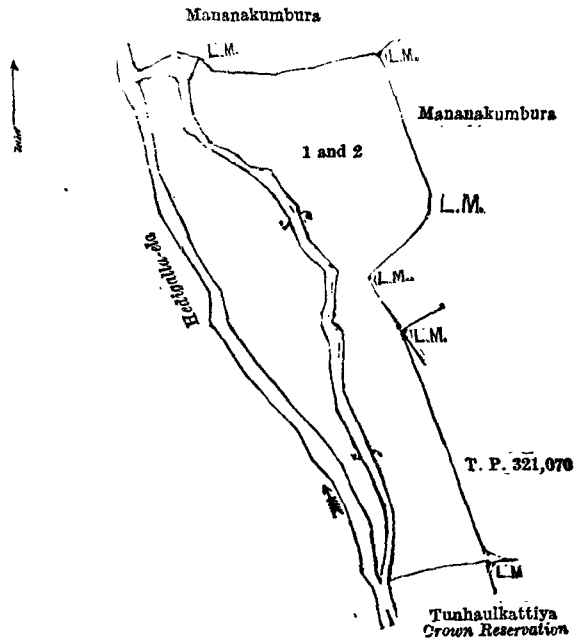
Description of the Lands referred to.

The following lots situated in the village of Hedigalla, in the Maha pattuwa south of Pasdun korale east of the Kalutara District, in the Western Province, as described in the annexed diagrams:—

I.—Preliminary plan 16,065.

Lot.	Name of Land.	Extent, A. R. P.
1	Palandaokanda (reservation for stream and paddy fields)	1 2 14
2	Thunhaulattiya (do.)	1 3 35
		3 2 9

and bounded as follows : on the north by an ela, Mananakumbura claimed by Amaris Appu of Magura ; on the east by Mananakumbura claimed by Don Siman Jayawardena of Magura and others, the land depicted in title plan 321,070 ; on the south by Thunhaukattiya (Crown reservation) ; on the west by the Hedigalla-ela.



Surveyor-General's Office,
Colombo, May 2, 1917.

Scale of 4 Chains to an Inch.

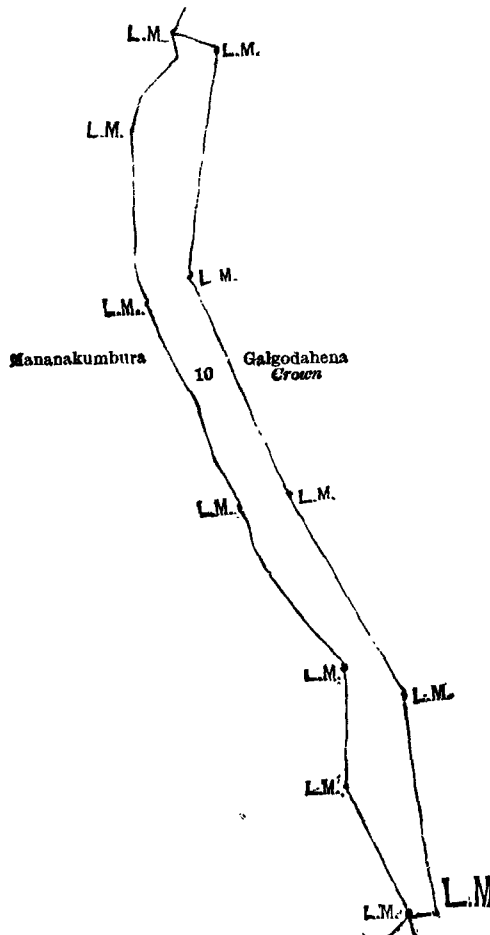
G. K. THORNHILL,
for Surveyor-General.

II.—Preliminary plan 16,065.

Lot.	Name of Land.
10	Galgodahena (reservation for paddy field)

Extent, A. R. P.
2 0 12

and bounded as follows : on the north, east, and south by Galgodahena belonging to the Crown ; on the west by Mananakumbura claimed by Don Siman Jayawardena of Magura and others.



Surveyor-General's Office,
Colombo, May 2, 1917.

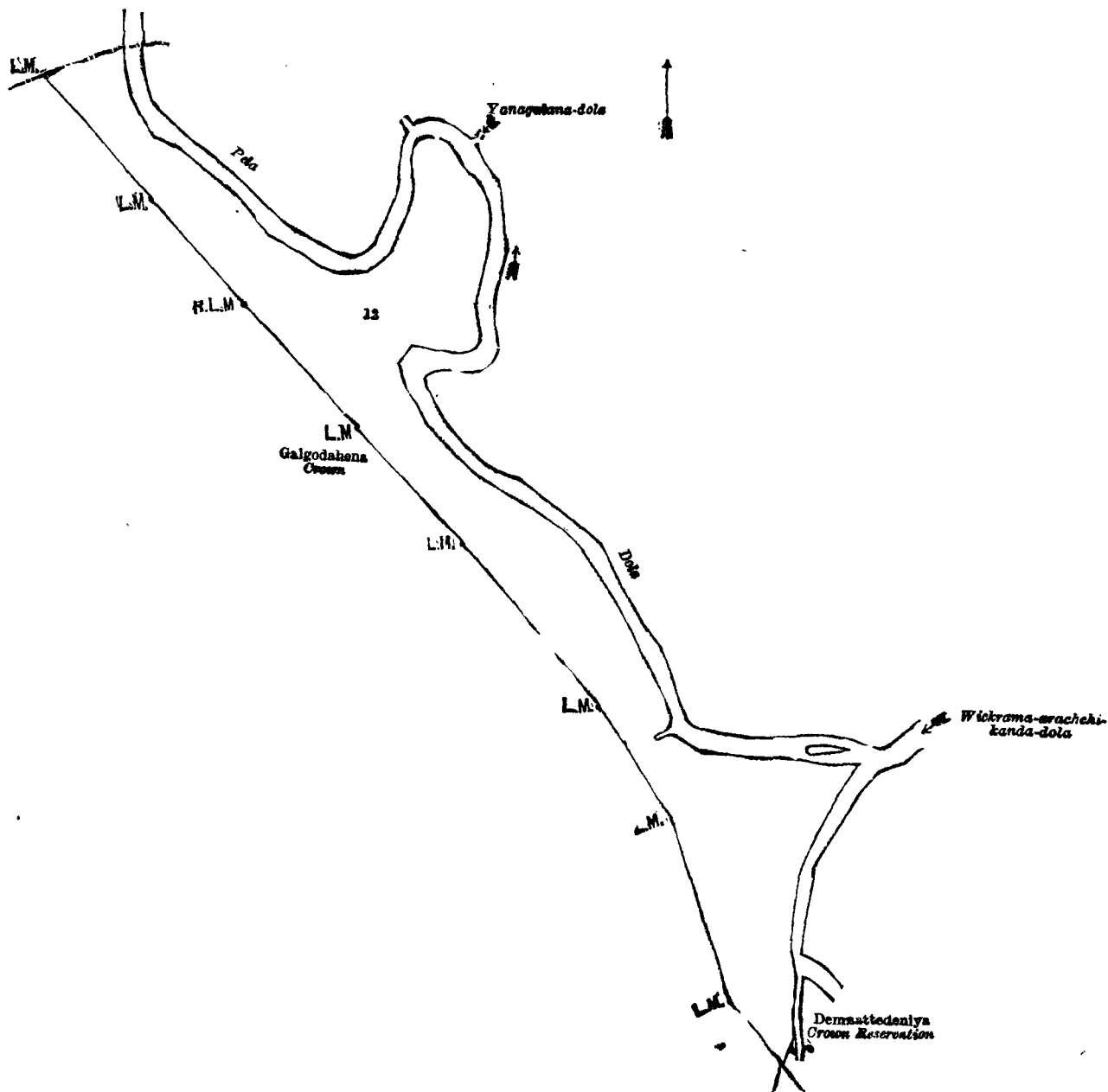
Scale of 4 Chains to an Inch.

G. K. THORNHILL,
for Surveyor-General.

III.—Preliminary plan 16,065.

Lot.	Name of Land.	Extent, A. R. P.
12	Galgodahena (reservation for stream)	6 1 29

and bounded as follows: on the north by the boundary limits of Midalana village, the Pela-dola; on the east by the Peladola; on the south by Demnattedeniya (Crown reservation), Galgodahena belonging to the Crown; on the west by Galgodahena belonging to the Crown.



Surveyor-General's Office,
Colombo, May 2, 1917.

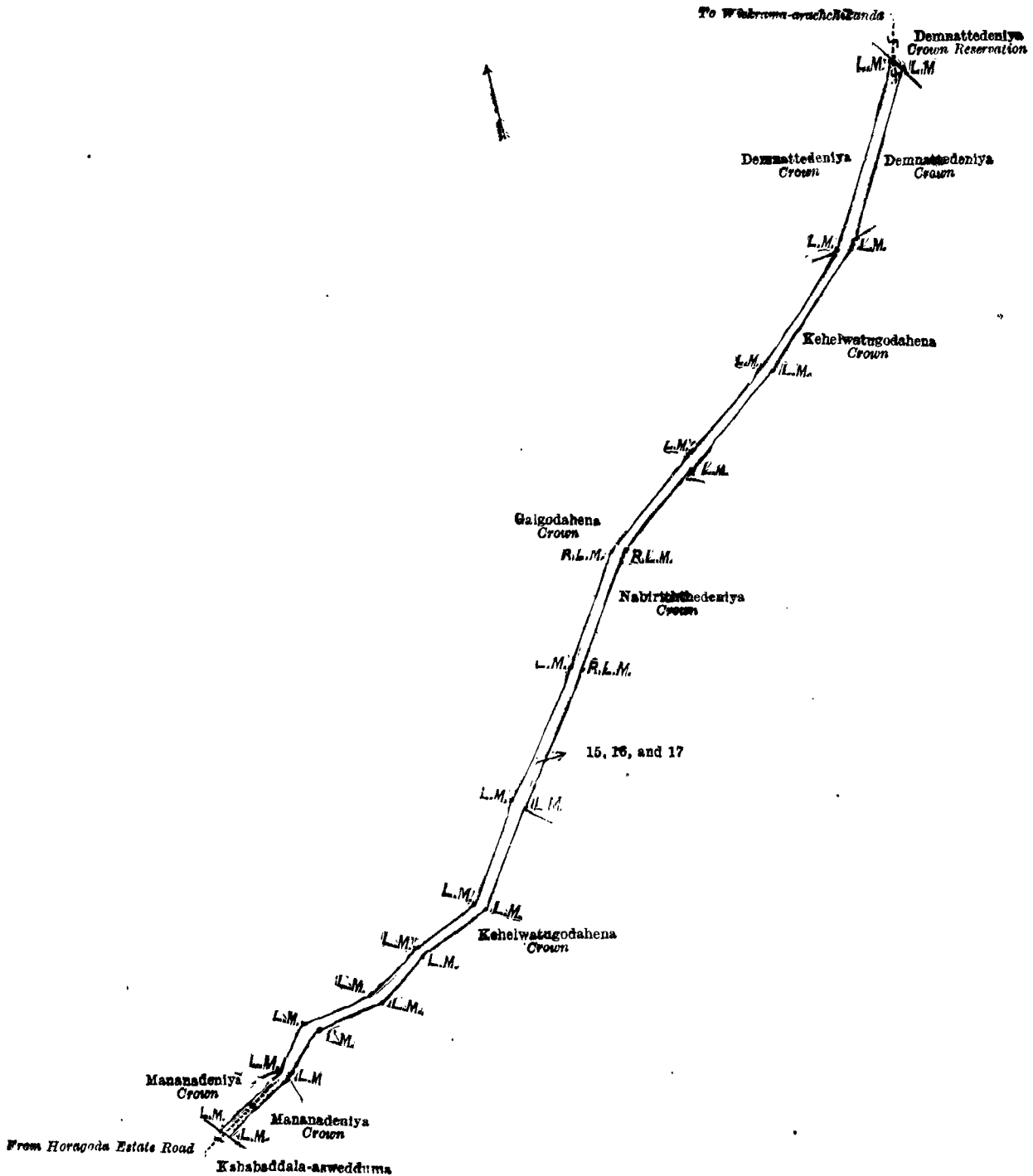
Scale of 4 Chains to an Inch.

G. K. THORNHILL,
for Surveyor-General.

IV.—Preliminary plan 16,065.

Lot.	Name of Land.	Extent, A. R. P.
15	Demnattedeniya (reservation for footpath)	0 0 20
16	Galgodahena (do.)	0 2 27
17	Mananadeniya (do.)	0 0 9
		0 3 16

and bounded as follows: on the north by Galgodahena belonging to the Crown, Demnattedeniya belonging to the Crown; on the east by Demnattedeniya (Crown reservation); on the south by Demnattedeniya belonging to the Crown, Kehelwatugodahena belonging to the Crown, Nabiriththedeniya belonging to the Crown, Kehelwatugodahena belonging to the Crown, Mananadeniya belonging to the Crown; on the west by Kahabaddala-aswedduma claimed by Samarasingha Jayawardena of Colombo, Mananadeniya belonging to the Crown, Galgodahena belonging to the Crown.



Surveyor-General's Office,
Colombo, May 2, 1917.

Scale of 4 Chains to an Inch.

G. K. THORNHILL,
for Surveyor-General.

V.—Preliminary plan 16,065.

Lot.	Name of Land.	Extent, A. R. P.
14	Demnattedeniya (reservation for stream)	1 0 39
20	Kehelwatugodahena (do.)	11 3 21
		13 0 20

and bounded as follows : on the north by the Pela-dola ; on the east by the Pela-dola, Wattedehena belonging to the Crown, on the south by Kehelwatugodahena belonging to the Crown ; on the west by Kehelwatugodahena belonging to the Crown, Demnattedeniya belonging to the Crown, Demnattedeniya (Crown reservation), Demnattedeniya belonging to the Crown, Galgodahena belonging to the Crown.

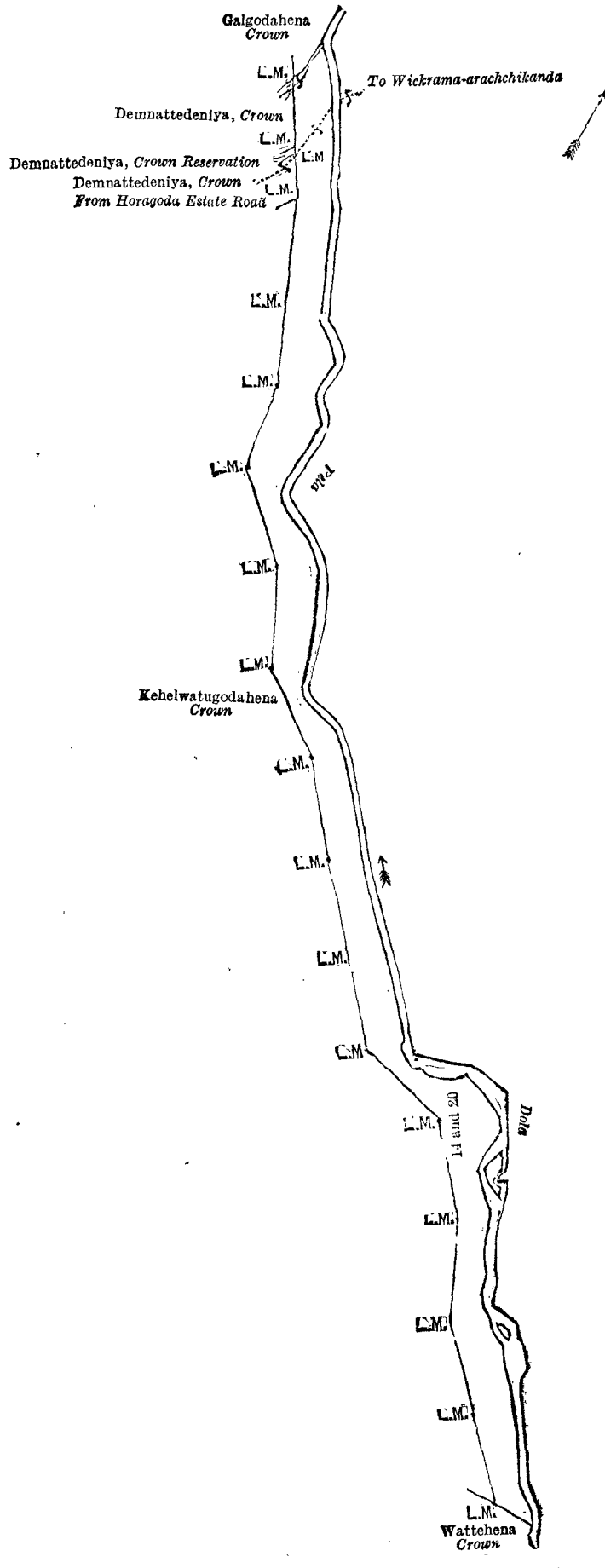
[For Diagram see page 112.]

VI.—Preliminary plan 16,065.

Lot.	Name of Land.	Extent, A. R. P.
21	Kehelwatugodahena (reservation for stream)	6 1 23
22	Do. (reservation for paddy field)	1 3 6
		8 0 29

and bounded as follows : on the north by Kehelwatugodahena belonging to the Crown ; on the east by Kehelwatugodahena belonging to the Crown, Wattedehena belonging to the Crown ; on the south by the Kalamudala-dola ; on the west by Kahabaddala-aswedduma claimed by Samarasingha Jayawardena of Colombo.

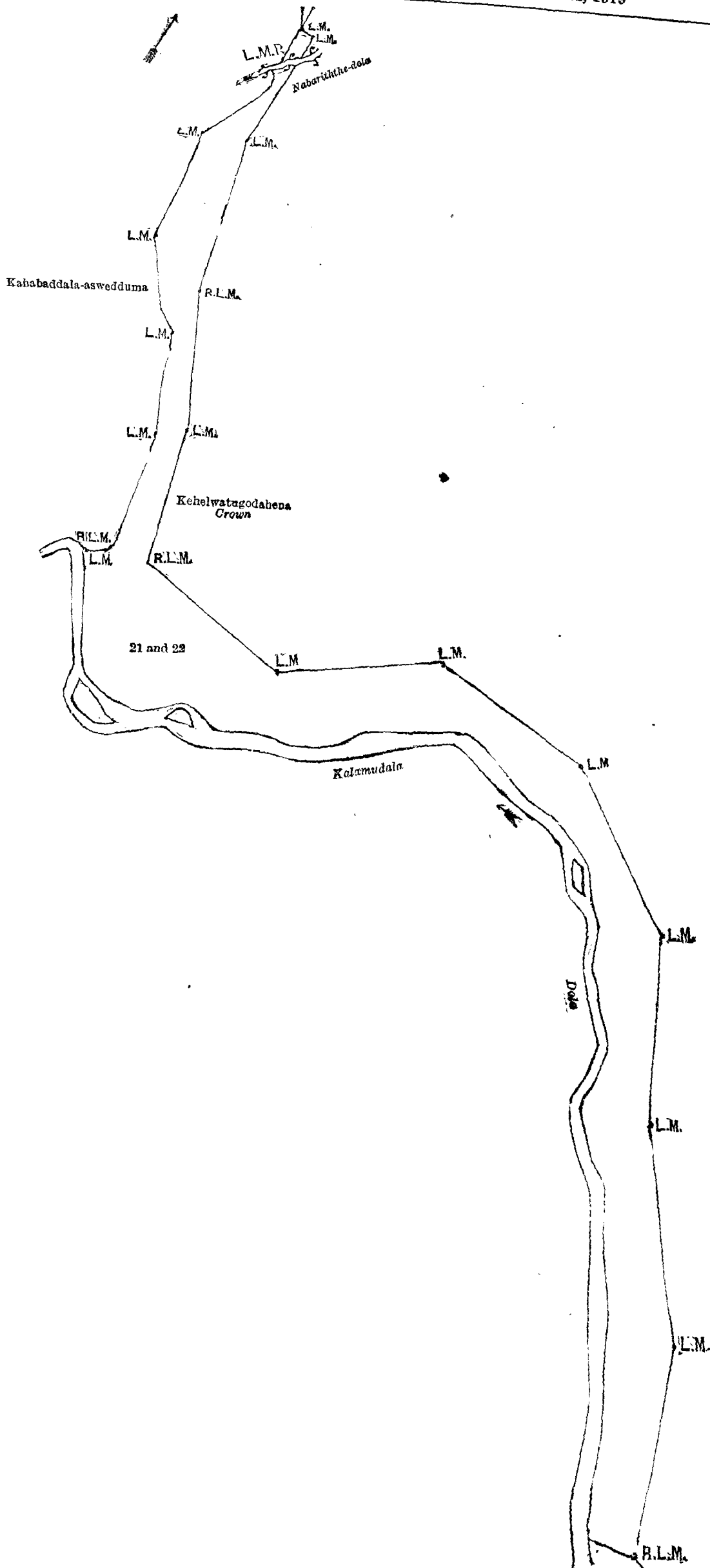
[For Diagram see page 113.]



Surveyor-General's Office,
Colombo, May 2, 1917.

Scale of 8 Chains to an Inch.

G. K. THORNHILL,
for Surveyor-General.



Surveyor-General's Office,
Colombo, May 2, 1917.

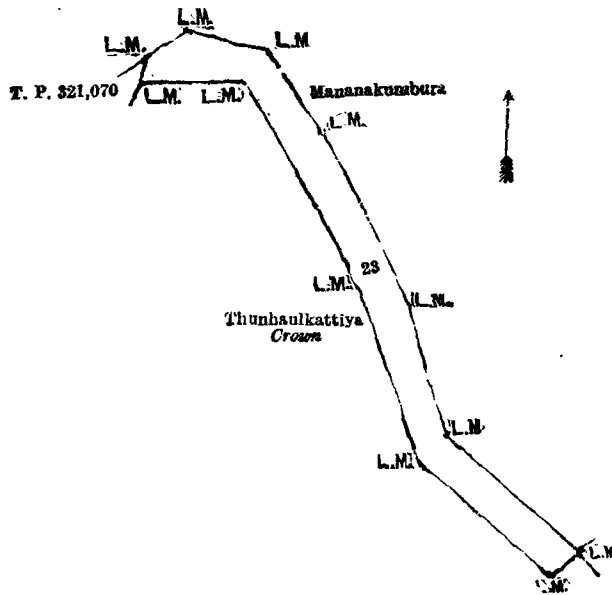
Scale of 4 Chains to an Inch.

Wattehena
Crown
G. K. THORNHILL,
for Surveyor-General.

VII.—Preliminary plan 16,065.

Lot.	Name of Land.	Extent, A. R. P.
23	Thunhaukattiya (reservation for paddy field)	1 0 26

and bounded as follows : on the north and east by Mananakumbura claimed by Don Siman Jayawardena of Magura and others ; on the south by Thunhaukattiya belonging to the Crown ; on the west by Thunhaukattiya belonging to the Crown, and land depicted in title plan 321,070.



Surveyor-General's Office,
Colombo, May 2, 1917

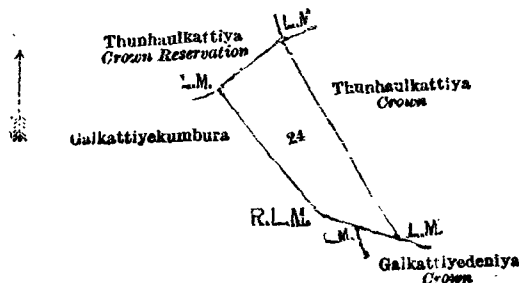
Scale of 4 Chains to an Inch.

G. K. THORNHILL,
for Surveyor-General.

VIII.—Preliminary plan 16,065.

Lot.	Name of Land.	Extent, A. R. P.
24	Thunhaukattiya (reservation for paddy fields)	0 2 10

and bounded as follows : on the north by Thunhaukattiya (Crown reservation) ; on the east by Thunhaukattiya belonging to the Crown ; on the south by Galkattiyedeniya belonging to the Crown, Galkattiyekumbura claimed by Johanis and Ohanis of Dehipitiya ; on the west by Galkattiyekumbura claimed by Johanis and Ohanis of Dehipitiya.



Surveyor-General's Office,
Colombo, May 2, 1917.

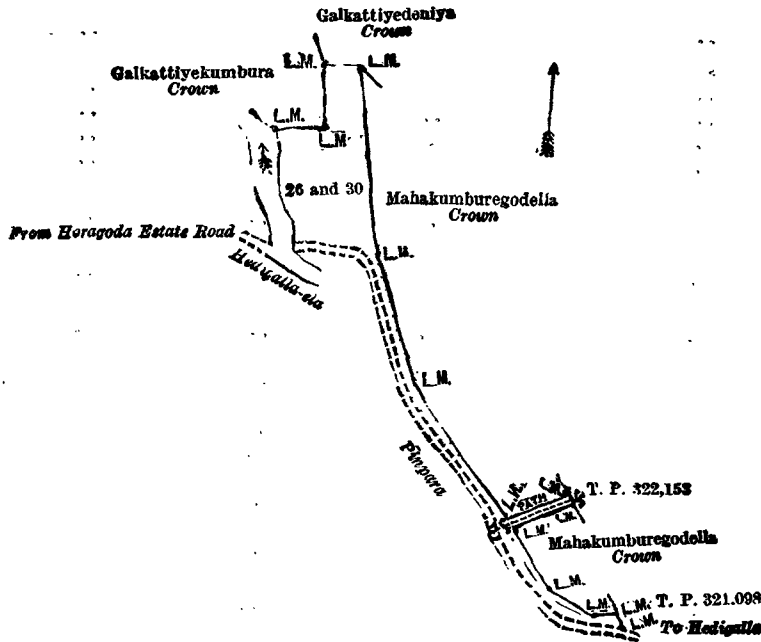
Scale of 4 Chains to an Inch.

G. K. THORNHILL,
for Surveyor-General.

IX.—Preliminary plan 16,065.

Lot.	Name of Land.	Extent, A. R. P.
26	Mahakumburegodella (reservation for stream and paddy field)	0 2 13
30	Do. (reservation for footpath)	0 1 1
		0 3 14

and bounded as follows : on the north by Galkattiyedeniya belonging to the Crown ; on the east by Mahakumburegodella belonging to the Crown, the land depicted in title plan 322,153, Mahakumburegodella belonging to the Crown, the land depicted in title plan 321,098 ; on the south by the road from Horagoda estate to Hedigalla ; on the west by the road from Horagoda estate to Hedigalla, the Hedigalla-ela, Galkattiyekumbura belonging to the Crown.



Surveyor-General's Office,
Colombo, May 2, 1917.

Scale of 4 Chains to an Inch.

G. K. THORNHILL,
for Surveyor-General.

X.—Preliminary plan 16,065.

Lot. Name of Land.

Extent, A. B. P.
0 1 2

37 .. Mahakumburegodella (reservation for paddy field) ..

and bounded as follows: on the north by Thunhaulkattiya belonging to the Crown; on the east by Mananadeniya belonging to the Crown, Kahabaddala-aswedduma claimed by Samarasingha Jayawardana of Colombo; on the south by the land depicted in title plan 321,098; on the west by Thunhaulkattiya belonging to the Crown.



Surveyor-General's Office,
Colombo, May 2, 1917.

Scale of 4 Chains to an Inch.

G. K. THORNHILL,
for Surveyor-General.

C. V. BRAYNE,

December 13, 1918.

Assistant Government Agent.

LAND SALES IN THE WESTERN PROVINCE.

No. 3,269, W. P.—The Assistant Government Agent, Kalutara District, will on Monday, March 10, 1919, at 1 P.M., at his office in Kalutara Kachcheri, put up to auction, for sale or settlement, or will otherwise dispose of, the under-mentioned portions of Crown land, in accordance with the regulations of Government regarding land sales. Thirty-one allotments of land situated in the Rayigam korale division of the Kalutara District of the Western Province.

Lot.	Name of Land.	Name of Claimant.	Description.	Extent.	
				A.	B. P.
Preliminary plan 16,843. Village—Ratmale in Maha pattu south.					
2	Watimbagahawatta	.. Diypattugamavidanelage Don Sarnelis	.. Garden	0	1 0
5	Watimbakandekumbura	.. do.	.. Paddy field	0	2 19
6	Leenigammullekumbura	.. Diypattugamavidanelage Don Andiris	.. do.	0	1 9
Preliminary plan 16,367. Village—Halwatura in Gangaboda pattu.					
5	Godaporahena	.. Mudunpitage Andochchiya	.. Garden	0	0 38
Preliminary plgn 16,329. Village—Ratmale in Maha pattu south.					
1	Gorakagahawattepitakattiya	.. Diypattugamavidanelage Don Eronis Appu and another	.. Garden	0	1 20
Preliminary plan 16,786. Village—Liniyawa in Maha pattu south.					
1	Kumarandakanda	.. N. D. S. Silva	.. Rubber	0	2 18
2	Do.	.. do.	.. do.	0	0 14
Preliminary plan 16,330. Village—Delmella in Gangaboda pattu.					
3	Kekunagahawattapitakattiya	.. Vidanelage Heras	.. Garden	0	3 5
4	Do.	.. do.	.. Jungle	0	1 18
Preliminary plan 16,475. Village—Mahagama in Gangaboda pattu.					
5	Tennapitawatta	.. Kalansimahadurage Emanchi Fernando	.. Rubber	0	0 21
6	Keenagahawattapitakattiya	.. Kalansimahadurage Thousaya Fernando and another	.. Garden	0	1 5
7	Keenagahawatta	.. Kalansimahadurage Thousaya	.. do.	0	1 37
				07	

Lot.	Name of Land.	Name of Claimant.	Description.	Extent.		
				A.	R.	P.
Preliminary plan 16,795. Village—Kurupita in Maha pattu south.						
3	Andagoda ..	Saddananda Therunnanse ..	Rubber ..	0	1	20
Preliminary plan 16,758. Village—Nahalla in Gangaboda pattu.						
1	Tiruwanewatta	Weerakkodige Karaneri Appu and others ..	Garden ..	0	2	24
2	Do.	Vitanage Anis ..	do. ..	0	1	19
3	Do.	Weerakkodige Olinda Hamy ..	do. ..	1	0	34
5	Do.	Vitanagey Thelenis Appu ..	do. ..	0	0	9
Preliminary plan 16,730. Village—Moragala in Maha pattu south.						
1	Tahingederawattepitakattiya	Hajjar of Alutgama ..	Rubber ..	0	0	4
Preliminary plan 16,759. Village—Nahalla in Gangaboda pattu.						
2	Panwilahena	Vitanage Carolis and others ..	Garden ..	0	0	20
Preliminary plan 16,773. Village—Mulatiyana in Maha pattu north.						
4	Akuliyyaddewatta	J. Aron ..	Garden ..	0	0	21
5	Do.	do. ..	do. ..	0	0	6
8	Kitulnawalewatta	J. Siman Appu and others ..	do. ..	0	0	22
9	Do.	do. ..	do. ..	0	0	8
11	Akuliyyaddewatta	J. Aron Sinno ..	do. ..	0	0	3
12	Do.	do. ..	do. ..	0	1	14
13	Lindagawawatta	J. Sinno Appu ..	do. ..	0	1	3
14	Etambagahawatta	J. Peeris Sinno and others ..	do. ..	0	1	14
15	Do.	do. ..	do. ..	0	0	8
16	Acharyahenewatta	J. Esanis Silva and others ..	do. ..	0	0	20
Preliminary plan 16,450. Village—Udawela in Maha pattu north.						
3	Orupathamulleowita	D. Don Davith Appuhamy ..	Garden ..	0	1	18
Preliminary plan 16,602. Village—Migahatenna in Maha pattu south.						
1	Yawitahena	Godage Carolis Appu ..	Garden ..	0	1	21

The upset price per acre varies from Rs. 60 to Rs. 1,000. Further particulars respecting these lands can be obtained from the Assistant Government Agent, Kalutara, and plans of them from the Surveyor-General.

Colonial Secretary's Office,
Colombo, January 17, 1919.

R. E. STUBBS,
Colonial Secretary.

LAND SALES IN THE SOUTHERN PROVINCE.

No. 3,212, S. P.—The Government Agent, Southern Province, will on Tuesday, May, 27, 1919, at 1 p.m., at his office in Galle, put up to auction, for sale or settlement, or will otherwise dispose of, the under-mentioned portions of Crown land, in accordance with the regulations of Government regarding land sales. Twenty allotments of land situated in the Bentota-Walallawiti korale division of the Galle District of the Southern Province.

Preliminary plan 7,712. Village—Hipankanda. Claimant—Sendiyahakuru Mancho of Hipankanda.

Lot.	Name of Land.	Name of Applicant.	Description.	Extent.		Upset price per acre, Rs.	
				A.	R.		
22117	Nagasodellewatta	Garden ..	0	0	30	40
			Plantation ..	—	—	—	25
22118	Do.	Garden ..	0	1	0	40
			Plantation ..	—	—	—	43
Preliminary plan 10,251. Village—Poddiwala. Claimant—P. Hewawasan Don Kirinelis, Police Officer of Poddiwala.							
1	Olagodakaratura	..	Garden ..	0	1	26	60
			Plantation ..	—	—	—	4.50
Preliminary plan 9,500. Village—Nawadagala. Claimant—Ponnaperuma Appu Sinno.							
2295	Dolajhaladeniya	..	Paddy field ..	1	1	7	60
Claimant—Ponnaperuma Arachchige Piyoris.							
2299	Dolajhaladeniya	..	Paddy field ..	1	2	1	60
Preliminary plan 10,928. Village—Niyagama. Claimant—Crown.							
4	Gurubebilehena or Keranwila-addarapawaragodella	Lokugamage Appu of Niyagama ..	Chena ..	0	2	28	52.50
5	Kerenwilakaraturapawaragodella	do. ..	Native garden ..	0	1	10	50
Preliminary plan 10,973. Village—Goluwamulla. Claimant—Pitiwalakankanange Don Odris.							
1	Atukoralakandekosgahaduwa	Mr. J. M. Alles of Colombo ..	Jungle ..	1	2	1	50
			Plantation ..	—	—	—	11
Preliminary plan 10,976. Village—Pitigala. Claimant—Crown.							
1	Marakkalagedarahena	A. B. Janayhami de Silva of Pitigala ..	Jungle ..	0	3	31	107.50
Preliminary plan 10,976. Village—Pitigala. Claimant—Mapalagama Acharige Aso Nachile of Pitigala.							
2	Marakkalagedarahena	A. B. Janeyhami de Silva of Pitigala ..	Contains rubber ..	0	0	14	100
			Plantation ..	—	—	—	5.75
Preliminary plan 10,979. Village—Himbutugoda. Claimant—Crown.							
1	Weedahenepolleuwa	B. Don David of Himbutugoda ..	Chena ..	1	0	16	100
2	Do.	Himbutugoda Radage Juan of Himbutugoda ..	do. ..	0	3	10	100
3	Do.	do. ..	do. ..	1	1	20	100
4	Do.	do. ..	do. ..	0	0	38	—*
Claimant—Angappulige Hewa Radage Babanis of Himbutugoda.							
5	Weedahenepolleuwa	..	Garden ..	0	1	18	100
			Plantation ..	—	—	—	4.60

Lot.	Name of Land.	Name of Applicant.	Description.	Extent.		Upset price per acre, Rs.
				A. R. P.		
6	Acharyawalapolleuwa	Himbutugoda Radage Siyedoris of Himbutugoda	Jungle	1	0 1	75
7	Do.	—	Owita	0	1 18	—*
Preliminary plan 10,982. Village—Metiwiliya. Claimants—J. Amaris and others.						
1	Kosingalawatta	Jasinge Amaris of Metiwiliya	Garden	0	2 24	100
			Plantation	—	—	36.30
Preliminary plan 10,983. Village—Pitigala. Claimant—Crown.						
1	Radapatarahenaokanda	Kapuarachchi Andris Appuhami of Pitigala	Low jungle	1	0 4	100†
Preliminary plan 10,989. Village—Metiwiliya. Claimant—Crown.						
1	Olagodapolleuwa	Witanage Baron of Omatta	Jungle	0	3 28	70
Preliminary plan 11,008. Village—Hattaka. Claimant—Crown.						
1	Kirigahahena or Olakandehena	P. M. Mendis Vedarala of Welitara	Jungle	0	1 28	65†
2	Kirigahahena	do.	do.	0	2 6	65†
Claimant—Nil.						
3	Kirigahahena	P. M. Mendis Vedarala of Welitara	Jungle	0	0 24	—*

* Reservation (not for sale).

† With mining rights Rs. 250 per acre.

Further information regarding these lands can be obtained from the Government Agent, Southern Province, and plans of them from the Surveyor-General.

Colonial Secretary's Office,
Colombo, January 17, 1919.

R. E. STUBBS,
Colonial Secretary.

THE Government Agent, Southern Province, Galle, is prepared to receive on or before March 31, 1919, at the Galle Kachcheri, written applications for the lease in perpetuity from June 13, 1919, of the under-mentioned portions of Crown land to be planted with coconuts, rubber, tea, or other produce. No such applications will be entertained unless the applicant gives his full name and address, and until he makes with the Government Agent a deposit of survey fees as noted against each lot. Such deposit will not be returned until the lease of the land has been sold or until it has been decided by the Government Agent that it will not be sold.

On Tuesday, May 13, 1919, at 1 p.m., at the Galle Kachcheri, the sale of the lease will be put up to auction in accordance with the regulations of Government regarding the lease of Crown lands; but the bidding shall be confined to the original applicant and those other applicants whose applications shall have been made in the manner above specified.

The conditions of lease of the following lots are obtainable on application from the Government Agent, Southern Province, and plans of them from the Surveyor-General.

Ten allotments of land situated in the villages noted below in the Talpe pattu of the Galle District, Southern Province.

Preliminary plan 10,755. Situation—Malalagodapitiya North.

Lot.	Name of Land.	Description.	Extent.	Rent for each		Upset premium per acre.
				of the first 6 years per acre.	of the remaining 24 years per acre.	
				Rent for each	Rent for each	part of an
				6 years	24 years	acre.
				per acre.	per acre.	acre.
				Rs. c.	Rs. c.	Rs. c.
1	Dewalegodakanda	Low jungle	4 3 5	1 60	5 60	9 0
Preliminary plan 10,804. Situation—Kombala.						
1	Berawamullegoda	Forest	3 0 6	1 50	5 25	8 50
Preliminary plan 10,855. Situation—Tittagalla.						
1	Yatagahakele	Low jungle	6 2 37	2 40	8 40	11 50
2	Do.	do.	2 3 22	(Will be leased with lot 1)		
Preliminary plan 10,859. Situation—Polpogoda.						
1	Indikadullekekillakanatta	Scrub jungle	2 2 28	1 40	4 90	8 50
2	Do.	do.	0 0 16	(Reservation; will not be leased.)		
Preliminary plan 10,890. Situation—Mawella.						
1	Talgaheudumullegoda	Patana	4 1 12	1 30	4 55	8 0
Preliminary plan 10,951. Situation—Nabadawa.						
1	Weewarugodahena	Chena	5 0 20	1 30	4 55	8 0
2	Do.	do.	4 1 17	1 30	4 55	8 0
3	Do.	do.	0 3 4	(Reservation; will not be leased.)		
4	Do.	do.	5 0 27	1 30	4 55	8 0
5	Do.	do.	0 2 19	(Reservation; will not be leased.)		
Preliminary plan 10,955. Situation—Kottawa.						
1	Welideniya	Paddy field	1 1 25	3 0	3 0	8 0
2	Do.	do.	0 0 38	(Reservation; will not be leased.)		
3	Welideniyeowita	Native garden	0 0 32	(do.)		
4	Kottawamukalana	Jungle	0 1 16	(do.)		
5	Do.	do.	0 2 29	(To be reserved; will not be leased)		
6	Do.	do.	0 0 3	(Reservation; will not be leased.)		
7	Thanayamagawatta	Garden	1 1 9	(To be reserved; will not be leased.)		

Colonial Secretary's Office,
Colombo, January 17, 1919.

R. E. STUBBS,
Colonial Secretary

It is hereby notified for general information that the following lots, advertised for sale on the dates noted against them, are hereby withdrawn from their respective sales:—

Preliminary Plan No.	Lot No.	Land Sale Notice No.	Date of Sale.
10,828	1	3,195	February 6, 1919
10,851	1	3,202	March 18, 1919
F. V. P. 488	121P	3,205	April 8, 1919

Preliminary Plan No.	Lot No.	Land Sale Notice No.	Date of Sale.
10,870	1	3,206	March 6, 1919
F. V. P. 483	1Q	3,210	May 20, 1919
10,610	2	3,200	May 1, 1919

The Kachcheri,
Galle, January 18, 1919.

T. GOONETILLEKE,
for Government Agent.

LAND SALES IN THE NORTHERN PROVINCE.

No. 880, N. P.—The Government Agent, Northern Province, will on Tuesday, March 18, 1919, at 1 p.m., at his office in Jaffna Kachcheri, put up to auction, for sale or settlement, or will otherwise dispose of, the under-mentioned portions of Crown land, in accordance with the regulations of Government regarding land sales. Thirty allotments of land situated in the Vadamaradehi East and other divisions of the Jaffna District of the Northern Province.

Lot.	Name of Land.	Preliminary plan 5,026.		Village—Vattirayan.	Extent.	Upset price per acre, Rs.
		Name of Claimant.	Description.			
6	Kadalkarainilam	Crown	Contains a Government well (to be reserved)	..	0 0 5	—*
27	Do.	S. Sinnappu and others	Coconut garden	..	0 0 38	150
28	Do.	K. Sapapathy and others	do.	..	0 0 8	130
36	Do.	P. Murugan	Palmyra garden	..	0 0 20	20
38	Do.	Philippal, wife of Savery, and others	do.	..	0 1 27	30
47	Do.	V. Thamber	Coconut garden	..	0 0 36	140
54	Do.	K. Sithamparapillai	do.	..	0 0 20	25
57	Do.	Crown	Reservation for beach	..	0 3 39	—*
58	Do.	do.	Reservation for lane	..	0 0 8	—*
59	Do.	K. Sithamparapillai	Coconut garden	..	0 0 23	35
60	Do.	K. Vethamuttu	do.	..	0 0 38	160
61	Do.	Nachippillai, daughter of Kanapatiar	do.	..	0 1 11	100
62	Do.	V. Nallatamby	do.	..	0 1 27	80
63	Do.	V. Sapapathy	do.	..	0 1 8	80
64	Do.	do.	Palmyra garden	..	0 0 30	40
65	Do.	Kalattai, widow of Kanapatipillai	do.	..	0 1 15	40
66	Do.	A. Kanapatipillai and others	do.	..	2 0 30	30
67	Do.	Vallippillai, widow of Sithamparapillai	do.	..	0 0 31	35
68	Do.	Kalattai, widow of Kanapatiar	do.	..	0 3 10	30
69	Do.	K. Sithamparapilly and others	do.	..	0 2 16	40
70	Do.	Vallippillai, widow of Vethamuttu	do.	..	0 2 7	40
71	Do.	V. Kandiah and others	do.	..	0 2 0	35
72	Do.	N. Valattar and others	do.	..	0 3 21	40
73	Do.	V. Sapapathy	do.	..	0 1 11	50
74	Do.	Kalattai, widow of Kanapatiar	do.	..	0 1 13	40
75	Do.	K. Valliappar	do.	..	0 1 34	40
76	Do.	A. Kanapatipillai and others	do.	..	0 1 37	40
77	Do.	Crown	Reservation for road	..	0 2 0	—*
79	Aladi Piliyarkovil	A. Kanapatipillai	Coconut garden and temple building	..	0 3 28	40

Default Sale.

Preliminary plan 4,993.		Village—Ponnaveili.		Defaulter—Sinnatamby Kumaraswamy.		
2	Kiranchikuda	Crown	Jungle	..	1 3 38	15

* Not for sale.

Further information regarding these lands can be obtained from the Government Agent, Northern Province, and plans of them from the Surveyor-General.

Colonial Secretary's Office,
Colombo, January 17, 1919.

R. E. STUBBS,
Colonial Secretary.

THE Government Agent, Northern Province, is prepared to receive on or before March 15, 1919; at the Jaffna Kachcheri, written applications for the lease in perpetuity from May 2, 1919, of the under-mentioned portions of Crown land to be planted with paddy, coconut, tobacco, or other produce. No such applications will be entertained unless the applicant gives his full name and address, and until he makes with the Government Agent a deposit of survey fees as noted against each lot. Such deposit will not be returned until the lease of the land has been sold, or until it has been decided by the Government Agent that it will not be sold.

On Tuesday, April 1, 1919, at 1 p.m., at the Jaffna Kachcheri, the sale of the lease will be put up to auction in accordance with the regulations of Government regarding the lease of Crown lands, but the bidding shall be confined to the original applicant and those other applicants whose applications shall have been made in the manner above specified.

The conditions of lease of the following lots are obtainable on application from the Government Agent and plans of them from the Surveyor-General.

Eleven allotments of land situated in the Islands and Pachchilaippali divisions of the Jaffna District of the Northern Province.

Lot.	Name of Land.	Description.	Preliminary plan 5,028.		Situation—Narantanai.		Survey fees.	Upset premium.
			Extent.	Rent for each of the first 6 years.	Rent for each of the next 24 years.			
1	Makalitikadu and Thannukkadi	Open land	1 2 5	0 62	1 86	10 0	12 0	
2	Do.	do.	4 3 36	1 64	4 92	20 0	25 0	
3	Do.	Reservation for lane	0 1 37	(Not to be leased.)				
Preliminary plan 4,841. Situation—Tanmakkeni.								
2A	Narioddupallam	Jungle and palmyras	2 0 0	0 88	2 64	10 0	13 0	
3	Do.	do.	0 3 32	0 40	1 20	5 0	7 0	
4	Do.	do.	2 0 6	0 90	2 70	12 0	15 0	
5	Narioddupallam and Marakaramkadu	Reservation for path	0 3 22	(Not to be leased.)				
6	Do.	Reservation for stream	1 1 3	(do.)				
7	Do.	Reservation for road	0 1 27	(do.)				

Lot.	Name of Land.	Description.	Extent.	Rent for each		Survey fees.	Upset premium.
				of the first 6 years.	of the next 24 years.		
			A. R. P.	Rs. c.	Rs. c.	Rs. c.	Rs. c.
8	Marakaramkadu	Jungle and palmyras	2 3 28	1 32	3 96	12 0	16 0
9	Do.	do.	3 0 25	1 26	3 78	16 0	20 0
10	Do.	do.	2 3 33	1 10	3 30	12 0	16 0
11	Do.	do.	3 0 7	1 37	4 11	16 0	20 0
12	Do.	do.	1 3 5	0 84	2 52	10 0	13 0
13	Do.	do.	1 0 6	0 50	1 50	10 0	12 0
14	Do.	Reservation for stream	0 1 7	(Not to be leased.)			
15	Do.	Reservation for cart track	0 1 33	(do.)			

Colonial Secretary's Office,
Colombo, January 22, 1919.

R. E. STUBBS,
Colonial Secretary.

THE Government Agent, Northern Province, is prepared to receive on or before February 28, 1919, at the Jaffna Kachcheri, written applications for the lease in perpetuity from April 12, 1919, of the under-mentioned portions of Crown land to be planted with paddy, coconut, tobacco, or other produce. No such applications will be entertained unless the applicant gives his full name and address and until he makes with the Government Agent a deposit of survey fees as noted against each lot. Such deposit will not be returned until the lease of the land has been sold, or until it has been decided by the Government Agent that it will not be sold.

On Tuesday, March 11, 1919, at 1 P.M., at the Jaffna Kachcheri, the sale of the lease will be put up to auction in accordance with the regulations of Government regarding the lease of Crown lands, but the bidding shall be confined to the original applicant and those other applicants whose applications shall have been made in the manner above specified.

The conditions of lease of the following lots are obtainable on application from the Government Agent, and plans of them from the Surveyor-General.

Twelve allotments of land situated in the Tenmaradchi and other divisions of the Jaffna District, Northern Province.

Preliminary plan 5,067. Village—Kaitadi.

Lot.	Name of Land.	Description.	Extent.	Rent for each		Survey fees.	Upset premium.
				of the first 6 years.	of the next 24 years.		
			A. R. P.	Rs. c.	Rs. c.	Rs. c.	
1	Tavalaiwattai	Low jungle	0 2 29	1 10	3 30	5 0	10 0
2	Do.	do.	0 0 29	(Reservation for road, not to be leased.)			

Preliminary plan 5,035. Village—Marutarkeni.

1	Kalikkaraipiddi	Low jungle	2 0 0	0 72	2 16	10 0	13 0
2	Do.	do.	0 3 30	(Reservation for lagoon, not for to be leased.)			
3	Do.	Open land	0 1 8	(Reservation for road, not to be leased.)			

Preliminary plan 4,984. Village—Katkovalam.

1	Iyankoilveli	Sandy land	1 3 29	1 0	3 0	10 0	13 0
2	Do.	do.	0 0 28	(Reservation for right of way, not to be leased.)			

Preliminary plan 5,014. Village—Periya Pachchilaippali.

1	Thaddankoddukadu	Jungle	2 0 27	0 88	2 64	12 0	15 0
---	------------------	--------	--------	------	------	------	------

Preliminary plan 4,830. Village—Mukamalai.

1	Muttiahkadu	Jungle	19 3 16	10 0	30 0	60 0	90 0
2	Do.	do.	0 1 0	(Reservation for path, not to be leased.)			
3	Do.	do.	19 2 37	9 90	29 70	60 0	90 0

Preliminary plan 4,832. Village—Mukamalai.

1	Muttaddutidal	Low jungle	6 0 14	2 8	6 24	28 0	35 0
2	Do.	Palmyra garden	0 0 34	0 8	0 24	5 0	6 0
3	Do.	do.	2 0 11	0 80	2 40	12 0	15 0
4	Do.	do.	0 1 8	0 11	0 33	5 0	6 0
5	Do.	Low jungle	2 3 25	1 8	3 24	12 0	16 0

Preliminary plan 5,005. Village—Elalai.

1	Koduttappulam, Aymanan-kaladdi, Kadakadampai, and Kumiltharai	Rocky waste	17 1 17	10 40	31 20	54 0	85 0
2	Do.	do.	0 0 28	(Reservation for path, not to be leased.)			

Colonial Secretary's Office,
Colombo, January 17, 1919.

R. E. STUBBS,
Colonial Secretary.

LAND SALES IN THE EASTERN PROVINCE.

No. 1,489, E. P.—The Assistant Government Agent, Trincomalee, will on Wednesday, March 5, 1919, at 10 A.M., at the Village Tribunal Court-house at Tiriya, put up to auction, for sale or settlement, or will otherwise dispose of, the under-mentioned portions of Crown land, in accordance with the regulations of Government regarding land sales. Sixty-two allotments of land situated in the Kaddukkulam pattu east and west divisions of the Trincomalee District of the Eastern Province.

Lot.	Name of Land.	Name of Applicant.	Description.	Extent.	Upset price per acre, Rs.
1	Atikadu	S. Velupillai	Jungle fit for paddy	5 2 22	17-50a
Preliminary plan 4,962. Village—Tiriya.					
2	Alappattai	S. Arunasalam	Paddy field	1 2 12	15
3	Do.	Encroachment by S. Arunasalam	do.	0 2 27	15
4	Puliadikkandal	U. Sabapathy	Jungle fit for paddy	4 1 18	17-50a

Lot.	Name of Land.	Preliminary plan 4,966. Name of Applicant.	Village—Tiriyai. Description.	Extent.			Upset price per acre, Rs.
				A.	R.	P.	
3	Koviladikadu	For general sale	Jungle fit for coconut	0	1	7	17-50
1	Nayamakalluthidal	V. Sinnavan	Jungle fit for paddy	3	3	22	20a
3	Thanimaruthadivayal	K. Kanagasabai	Paddy field	4	3	22	20a
2	Kayankadu	S. Kayilayapillai	Jungle fit for coconut	1	1	2	18
1	Palaiaddivankadu	S. Satasivampillai	Jungle fit for paddy	3	1	20	18
1	Savarattuvayal	S. Amarasingam	Jungle fit for paddy	3	1	5	18
2	Navalmotai	For general sale	do.	2	2	31	18
1	Naduvayal	K. Sittampalam	Jungle fit for paddy	3	2	38	18
2	Naduvayalkadu	For general sale	do.	1	3	17	18a
1	Therupumi	—	Reservation for road	0	0	31-3	—b
2	Do.	—	do.	0	0	5-8	—b
3	Do.	—	do.	0	1	24-2	—b
4	Do.	—	do.	0	0	18-4	—b
5	Do.	—	do.	0	0	2-0	—b
6	Do.	—	do.	0	0	0-8	—b
7	Do.	—	do.	0	0	1-5	—b
8	Do.	—	do.	0	0	1-5	—b
9	Do.	—	do.	0	0	1-9	—b
10	Do.	—	do.	0	0	0-9	—b
11	Do.	—	do.	0	0	32-9	—b
12	Vadiyadipumi	—	Reservation for premises of Village Tribunal court	0	2	22-2	—b
14	Therupumi	—	Reservation for road	0	0	14-7	—b
15	Do.	—	do.	0	0	3-9	—b
16	Do.	—	do.	0	1	7-4	—b
17	Cholaipumi	—	Reserved for public use	0	2	37-1	—b
19	Therupumi	—	Reservation for road	0	0	14-4	—b
20	Do.	—	do.	0	1	7-4	—b
1	Madaieddakeny	A. Kuppaitampi	Jungle fit for paddy	1	2	37	17-50
1	Andankulamvyalkadu	A. Meeramohaiyadeen	Jungle fit for paddy	2	0	21	17-50
2	Andankulatupaniyavayal	do.	Paddy field	8	3	15	17-50
7	Kayamoddai	For general sale	Jungle fit for coconut	0	1	17	17-50
11	Peeliaditoddam	A. Cader Meera	do.	0	3	36	17-50
1	Putukandalkadu	Kather Muhideen	Jungle fit for paddy	2	1	10	18
2	Do.	For general sale	do.	3	0	32	18
1	Kallumoddaichenaikadu	R. Levvaikandu	Jungle fit for paddy	2	3	26	17-50
3	Do.	For general sale	do.	2	0	9	17-50
1	Oddankulatupaniyavayal	S. Kasim	Jungle fit for paddy	3	2	9	17-50
2	Do.	Encroachment by S. Kasim	Paddy field	1	1	21	25
2	Puliyadimoddaikadu	For general sale	Jungle fit for paddy	1	2	18	15
3	Do.	do.	do.	3	1	19	17-50a
1	Vanniavelikulattumulanku	For general sale	Jungle fit for paddy	0	1	24	16
2	Do.	Encroachment by Vappu Mam- madu and others	Paddy field	0	1	29	20
1	Mudalamadukadu	A. Miskin	Jungle fit for paddy	1	0	18	17-50
2	Do.	do.	do.	0	3	31	17-50
3	Do.	Encroachment by the owner of T. P. 254,998	do.	0	0	18	20
1	Chentamarakkantotappani- yavayal	Mirabebee, widow of Kadersa	Paddy field	4	0	27	25a
2	Chentamarakkantotam	M. Kasim Mayiaden	Jungle fit for paddy	3	1	11	20a
1	Sinnavillu	P. Perumukamadu	Jungle fit for coconut	1	0	2	18
2	Do.	do.	do.	0	3	39	15
1	Mutaliyavattavan	Encroachment by K. Supprama- niam	Paddy field	1	2	27	25
2	Do.	Encroachment by K. Suppra- maniam and Sinnakunchu	do.	2	0	29	25

Lot.	Name of Land.	Preliminary plan 5,120. Village—Tennamaravadi.		Extent.	Upset price per acre, Rs.
		Name of Applicant.	Description.		
1	Manalkenikadu	M. Vally	Jungle fit for coconut	1 1 2	15
2	Do.	P. Murukesan	do.	1 1 31	15
3	Do.	S. Kanapathipillai	do.	1 0 20	15
5	Do.	S. Nagamani	do.	1 1 0	15
6	Do.	S. Sinnappillai	do.	0 3 34	15
Preliminary plan 5,070. Village—Madawachchi.					
1	Kudawela	B. Kandatte	Jungle fit for paddy	1 0 8	15
Preliminary plan 5,085. Village—Wilpanakulam.					
1	Kudawela	K. Kirihami and K. Konattai	Paddy field	1 3 5	20

a These lots contain timber.

b These lots are not for sale.

Further information regarding the above lots can be obtained from the Assistant Government Agent, Trincomalee, and plans of them from the Surveyor-General.

Colonial Secretary's Office,
Colombo, January 21, 1919.

R. E. STUBBS,
Colonial Secretary.

No. 1,490, E. P.—On Tuesday, March 18, 1919, at 1.30 P.M., the Government Agent for the Eastern Province, will put up for sale or settlement or other disposal, at Batticaloa Kacheheri, the under-mentioned portions of Crown land, on the terms authorized by Government. Fifty-four allotments of land in Koralai pattu of the Batticaloa District, Eastern Province.

Lot.	Name of Land.	Name of Encroacher.	Description.	Extent.	
				A. R. P.	
Irrigation preliminary plan 2.—Paddiyadivelikandam under Vakaneri tank.					
2	Kacholantivu	—	Jungle (reservation for distributory channel)	0 1 7*	
3	Distributory channel	—	Channel (to be reserved)	0 0 19*	
4	Kacholantivu	—	Jungle (reservation for distributory channel)	0 1 9*	
5	Wadalawela	Adambawa Abukakkerpodi Udayar.	Paddy field	17 2 9	
6	Agricultural road	—	Road (to be reserved)	1 3 39*	
7	Alayakudah <i>alias</i> Wadalawelakadu	—	Jungle (reservation for agricultural road)	3 1 25*	
9	Agricultural road	—	Road (to be reserved)	0 2 19*	
10	Mukarakalkadu	—	Jungle (reservation for agricultural road)	0 1 29*	
15	Cart track	—	Road (to be reserved)	0 1 18*	
17	Sodiankaddupumi	(1) Mnhamadutampipodi Ismailevvai and (2) Muhamadu Khan	Paddy field	1 2 23	
20	Wadalawela	S. P. H. Tambinainar, V. Kanavadi, and A. Snniatamby	Paddy field	0 1 11	
23	Kacholantivu	—	Jungle (reservation for branch channel No. 2)	1 0 29*	
24	Do.	—	Jungle (reservation for distributory channel)	0 1 3*	
25	Distributory channel	—	Channel (to be reserved)	0 0 21*	
26	Kalodaikadu	—	Jungle (reservation for distributory channel)	0 1 13*	
27	Do.	—	Jungle (reservation for branch channel No. 2)	1 2 26*	
28	Channel bund	—	Bund (to be reserved)	5 3 15*	
29	Branch channel No. 2	—	Channel (to be reserved)	1 2 29*	
37A	Pallewelikulam	Adambawa Aliyarpodi	Paddy field	0 1 24	
37B	Do.	do.	do.	0 1 23	
38	Do.	do.	do.	2 0 20	
39	Alayakudah	S. Ahamadulevvai...	do.	13 2 37	
41A	Palleveli	E. Avakker	do.	3 1 15	
42	Do.	—	Jungle (reservation for stream)	0 0 9*	
51	Santhiaru	—	Stream (to be reserved)	1 1 37*	
57	Alayakudah	S. Ahamedulevvai and others	Paddy field	8 0 39	
58A	Do.	Ismalevvaipodi Avakker	do.	16 0 36	
61	Do.	E. Avakkerpodi	do.	1 3 0	
63	Santhiathuveli	K. Mukamathavakkerpodi	do.	10 2 23	
64	Channel	—	Channel (to be reserved)	0 0 19*	
66	Santhiathuveli <i>alias</i> Kalodaikadu	—	Jungle (reservation for branch channel No. 2)	1 2 34*	
67	Santhiaru	—	Stream (to be reserved)	4 0 17*	
68	Mandura-athukadu	—	Jungle (reservation for branch channel No. 2)	2 1 17*	
74	Artoramalakara	(1) A. M. Aliyarpodi and (2) A. M. Umarulevvai	Paddy field	5 0 3	
76	Panichavadi	do.	Garden	0 2 4	
91½	Artoramalakara	do.	Paddy field	0 3 55	
99½	Kottadipumi	Mohamathavakkerpodi Muhamadutamby	Paddy field	0 1 30	
107A	Pallearlakara	U. Thamodrapodi	Paddy field	1 1 24	
109A	Do.	do.	do.	0 3 38	
116	Ela	—	Water-course (to be reserved)	0 0 28*	
117	Makulanapumi	A. P. Ahamadulevvai	Paddy field	0 2 26	
121	Makulana	do.	do.	1 1 29	
125A	Vlathiyadipumi	U. Thamotarampodi	do.	1 1 32	

Lot.	Name of Land.	Name of Encroacher.	Description.	Extent.		
				A.	R.	P.
126	Walamburichenai	—	Open waste land (reservation for water-course)	1	3	7*
127	Vadichal	—	Water-course (to be reserved)	1	2	14*
131	Vlathiyadipumi	M. Ali Udumalevvai	Paddy field	1	2	22
133A	Valampurialakara Chenavayal	alias Ebrahimeandu Muhaideen Bawa	do.	2	0	34
143	Panichayadipumi	Ahamadulevvaipodi Meerasaibo	do.	9	3	31
146	Sav-arū	—	Stream (to be reserved)	2	0	15*
147	Channel	—	Channel (to be reserved)	0	0	19*
148	Puliyadimadukudah	Adambawa Muhamadutambay	Paddy field	3	2	22
157	Kaddapadimadupumi	Adambawa Avubakkerpodi Udayar.	do.	5	1	29
159	Paddiyadiveli vadichal	—	Stream (to be reserved)	0	1	9*
161	Do.	—	Stream (to be reserved)	0	2	23*

* Not for sale.

Upset price will be notified at the time of sale.

These lands are irrigable by Vakaneri tank. They shall be liable to payment of an irrigation rate of Re. 1.30 per acre per annum, which rate shall be liable to variation in accordance with such conditions as to His Excellency the Governor may seem fit.

Further information regarding these lands can be obtained from the Government Agent, Eastern Province, and plans of them from the Surveyor-General.

Colonial Secretary's Office,
Colombo, January 21, 1919.

R. E. STUBBS,
Colonial Secretary.

LAND SALES BY THE SETTLEMENT OFFICER. NORTH-WESTERN PROVINCE.

No. 4,937, S. O.—On Thursday, February 27, 1919, at 10 A.M., the Land Settlement Officer will put up for sale or settlement, at Wariyapola Resthouse, the under-mentioned portions of Crown land, on the terms authorized by Government. Four allotments of land situated in the Dewamedhi Medagandahaye korale of the Dewamedhi hatpattu division of the Kurunegala District of the North-Western Province.

Lot.	Name of Land.	Preliminary plan 3,787.—Wepatange.		Description.	Extent.		
		Name of Claimant or Applicant.			A.	R.	P.
w 1300	Wewwanewatta	..	Wanasingha Mudiyansele Ranhamy	.. Garden	0	0	3
y 1300	Do.	..	do.	.. do.	0	1	1
B 1301	Hitinawattigala	..	Wanasingha Mudiyansele Appuhamy	.. do.	0	1	0
D 1301	Ranmenikagewattigala	..	Wanasingha Mudiyansele Ranhamy	.. Bare land	0	0	22

Without mining rights upset price Rs. 15.50 to Rs. 50 per acre. With mining rights upset price Rs. 100 per acre. Further information regarding these lands can be obtained from the Land Settlement Officer, and plans of them from the Surveyor-General.

Colonial Secretary's Office,
Colombo, January 22, 1919.

R. E. STUBBS,
Colonial Secretary.

No. 4,938, S. O.—On Thursday, February 27, 1919, at 10 A.M., the Land Settlement Officer will put up for sale or settlement, at Wariyapola Resthouse, the under-mentioned portion of Crown land, on the terms authorized by Government. An allotment of land situated in the Baladora korale of the Dewamedhi hatpattu division of the Kurunegala District of the North-Western Province.

Lot.	Name of Land.	Block survey preliminary plan 1,642.—Bamunegama.		Description.	Extent.		
		Name of Claimant or Applicant.			A.	R.	P.
84B	Lindakumburepillewa	..	Crown, encroached on by (1) Vedaralage Ausadahamy, (2) ditto Punchirala	.. Garden	1	0	27

Upset price at Rs. 15 to Rs. 50 per acre. Further information regarding this land can be obtained from the Land Settlement Officer, and plan of it from the Surveyor-General.

Colonial Secretary's Office,
Colombo, January 22, 1919.

R. E. STUBBS,
Colonial Secretary.

No. 4,939, S. O.—On Thursday, February 27, 1919, at 12 noon, the Land Settlement Officer will put up for sale or settlement, at Wariyapola Resthouse, the under-mentioned portions of Crown land, on the terms authorized by Government. Five allotments of land situated in the Baladora korale of the Dewamedhi hatpattu division of the Kurunegala District of the North-Western Province.

Lot.	Name of Land.	Block survey preliminary plan 1,630.—Pubbiliya.		Description.	Extent.		
		Name of Claimant.			A.	R.	P.
80A	Kadurugamulawatta	..	Crown, encroached on by Puladurayage Tenna	.. Garden	0	3	6
80B	Kosgahamulawatta	..	Crown, encroached on by ditto Appu	.. do.	0	1	5
80C	Do.	..	do.	.. Chena	0	2	8
80D	Kongahamulawatta	..	Crown, encroached on by Baiya Durayalage Ukku	.. Garden	0	2	37
80E	Kajugahamulawatta	..	Crown, encroached on by Baiya Durayalage Pina	.. do.	0	0	22

Upset price at Rs. 15 to Rs. 50 per acre. Further information regarding these lands can be obtained from the Land Settlement Officer, and plans of them from the Surveyor-General.

Colonial Secretary's Office,
Colombo, January 22, 1919.

R. E. STUBBS,
Colonial Secretary.

No. 4,940, S. O.—On Thursday, February 27, 1919, at 12 noon, the Land Settlement Officer will put up for sale or settlement, at Wariyapola Resthouse, the under-mentioned portions of Crown land, on the terms authorized by Government. Two allotments of land situated in the Baladora korale of the Dewamedhi hatpattu division of the Kurunegala District of the North-Western Province.

Lot.	Name of Land.	Block survey preliminary plan 1,607.—Dangallagama.		Description.	Extent.		
		Name of Claimant.			A.	R.	P.
18A	Kombagahamulawatta	..	Crown, encroached on by Lekamalage Kirihamy Vedarala	.. Garden	0	3	35
18B	Halambagahamulawatta	..	Crown, encroached on by Lekamalage Ranhamy	.. do.	0	2	0

Upset price at Rs. 15 to Rs. 50 per acre. Further information regarding these lands can be obtained from the Land Settlement Officer, and plans of them from the Surveyor-General.

Colonial Secretary's Office,
Colombo, January 22, 1919.

R. E. STUBBS,
Colonial Secretary.

No. 4,941, S. O.—On Thursday, February 27, 1919, at 12 noon, the Land Settlement Officer will put up for sale or settlement, at Wariyapola Resthouse, the under-mentioned portions of Crown land, on the terms authorized by Government. Three allotments of land situated in the Baladora korale of the Dewamedhi hatpattu division of the Kurunegala District of the North-Western Province.

Lot.	Name of Land.	Name of Claimant.	Description.	Extent.	
				A. R. P.	
30	Weliwanewatta or Imbulgahawatta or Kahatagahamulahena	Crown; balance not paid by Sena Samsudeen Marikar of Bridge street, Chilaw	Garden ..	2	0 24
34	Mylagahamulawatta or Siyambalahamulahena	do. ..	do. ..	1	3 22
58B	Alutwewahena ..	Crown; balance not paid by (1) Bayasinga Mudiyanse-lage Pinhamy, <i>ex</i> -Arachchi, (2) ditto Ukkuhamy	Seedling coconut	2	0 25

Upset price at Rs. 15 to Rs. 50 per acre. Further information regarding these lands can be obtained from the Land Settlement Officer, and plans of them from the Surveyor-General.

Colonial Secretary's Office,
Colombo, January 22, 1919.

R. E. STUBBS,
Colonial Secretary.

No. 4,942, S. O.—On Thursday, February 27, 1919, at 10 A.M., the Land Settlement Officer will put up for sale or settlement, at Wariyapola Resthouse, the under-mentioned portions of Crown land, on the terms authorized by Government. Five allotments of land situated in the Walgam pattu korale of the Dewamedhi hatpattu division of the Kurunegala District of the North-Western Province.

Lot.	Name of Land.	Name of Claimant or Applicant.	Description.	Extent.	
				A. R. P.	
1	Talgahapitiyewattehena ..	Abeyasingha Wirakoonge Francis Gomes Appuhamy of Ja-ela	Chena ..	29	1 16
3	Talgahapitiyewatta ..	do. ..	Garden ..	2	0 33
5	Do. ..	do. ..	do. ..	10	1 37
7	Talgahapitiyewattehena ..	do. ..	Chena ..	19	3 30
8	Do. ..	do. ..	do. ..	23	2 13

Upset price at Rs. 15 to Rs. 50 per acre. Further information regarding these lands can be obtained from the Land Settlement Officer, and plans of them from the Surveyor-General.

Colonial Secretary's Office,
Colombo, January 22, 1919.

R. E. STUBBS,
Colonial Secretary.

No. 4,943, S. O.—On Saturday, March 8, 1919, at 12 noon, the Land Settlement Officer will put up for sale or settlement, at Kuliyapitiya Resthouse, the under-mentioned portions of Crown land, on the terms authorized by Government. Four allotments of land situated in the Yatikaha korale of the Katugampola hatpattu division of the Kurunegala District of the North-Western Province.

Lot.	Name of Land.	Name of Claimant or Applicant.	Description.	Extent.	
				A. R. P.	
22V	Bogahamulahena ..	(1) Tennakon Mudiyanse-lage Manikhamy, (2) ditto Appuhamy, (3) Iddippuli Arachchillage Punchi Appu Naide, (4) Chena Raman Chetty, as administrator of the estate of Tennakon Mudiyanse-lage Ranhamy, (5) Jayasingha Arachchillage Sirimalhamy	Chena ..	2	2 23
22C	Bogahakumburepillewa	Tennakoon Mudiyanse-lage Ran Menika ..	do. ..	0	3 26
23	Migahamulahena ..	(1) Tennakon Mudiyanse-lage Punchi Menika, (2) Herat Mudiyanse-lage Appuhamy	do. ..	3	1 30
16A	Dalupotapillewa ..	(1) Tennakon Mudiyanse-lage Hamina Etana, (2) Herat Mudiyanse-lage Yahapathhamy, (3) Samarakon Mudiyanse-lage Rosahamy, (4) Tennakoon Mudiyanse-lage Mudalihamy Appuhamy, (5) Tennakoon Mudiyanse-lage Appuhamy	do. ..	1	0 28

Upset price at Rs. 15 to Rs. 50 per acre. Further information regarding these lands can be obtained from the Land Settlement Officer, and plans of them from the Surveyor-General.

Colonial Secretary's Office,
Colombo, January 22, 1919.

R. E. STUBBS,
Colonial Secretary.

No. 4,944, S. O.—On Saturday, March 8, 1919, at 12 noon, the Land Settlement Officer will put up for sale or settlement, at Kuliyapitiya Resthouse, the under-mentioned portions of Crown land, on the terms authorized by Government. Ten allotments of land situated in the Yatikaha korale south of the Katugampola hatpattu division of the Kurunegala District of the North-Western Province.

Lot.	Name of Land.	Name of Claimant or Applicant.	Description.	Extent.	
				A. R. P.	
11F	Diulgahakumburepillewa ..	(1) Jayasin Korallage Wannihamy, (2) ditto Ukku Banda, (3) ditto Manelhamy, (4) ditto Mudalihamy	Chena ..	0	1 34
11V	Puranahena ..	Herat Mudiyanse-lage Punchi Banda ..	do. ..	2	1 2
20AK	Galagawahena ..	(1) Herat Mudiyanse-lage Herathamy, (2) ditto Kiri Menika, (3) ditto Dingiri Banda, (4) ditto Mudalihamy	do. ..	5	3 24
20AE	Talagahamulahena ..	(1) Banneka Mudiyanse-lage Pinhamy, (2) Herat Mudiyanse-lage Punchirala, (3) ditto Kiri Banda, (4) ditto Kiri Mudiyanse-lage, (5) ditto Ranhamy, (6) ditto Punchappuhamy, (7) ditto Herathamy	do. ..	2	2 27
20AI	Galahitiekumburehena ..	do. ..	do. ..	1	0 8
15G	Paragahamulahena ..	(1) Herat Mudiyanse-lage Punchi Menika, (2) ditto Dingiri Menika	do. ..	2	0 24
20W	Tippolahena ..	(1) Herat Mudiyanse-lage Herathamy, (2) ditto Kiri Menika ..	do. ..	2	3 10
20AD	Kahatagahamulahena ..	(1) Herat Mudiyanse-lage Punchi Banda, (2) ditto Doli Menika, (3) Subasinghe Mudiyanse-lage Ukku Banda	do. ..	2	3 7
20AG	Galahitiekumburepillewa	Herat Mudiyanse-lage Dingiri Banda ..	do. ..	0	2 1
26A	Bulugahamulahena ..	Herat Mudiyanse-lage Ranhamy, Vidane ..	do. ..	3	0 7

Upset price at Rs. 15 to Rs. 50 per acre. Further information regarding these lands can be obtained from the Land Settlement Officer, and plans of them from the Surveyor-General.

Colonial Secretary's Office,
Colombo, January 22, 1919.

R. E. STUBBS,
Colonial Secretary.

No. 4,945, S. O.—On Saturday, March 8, 1919, at 12 noon, the Land Settlement Officer will put up for sale or settlement, at Kuliypitiya Resthouse, the under-mentioned portions of Crown land, on the terms authorized by Government. Thirteen allotments of land situated in the Yatikaha korale south of the Katugampola hatpattu division of the Kurunegala District of the North-Western Province.

Lot.	Name of Land.	Block survey preliminary plan 969.—Yakarawatta.		Description.	Extent.		
		Name of Claimant or Applicant.			A.	R.	P.
1F	Wadakahagalehena	(1) Solonga Arachchige Don Anthony Appuhamy of Katuorippuwa, Katana, (2) Patiraja Mudiyansele Hethuhamy	..	Chena	5	1	20
6E	Ihalawattehena	(1) Patiraja Mudiyansele Punchi Etana, (2) ditto Randuhamy, (3) ditto Selohamy, (4) ditto Saranona, (5) ditto Mencho Nona, (6) ditto Jamis Sinno, (7) ditto Jane Nona, (8) ditto Appuhamy	..	do.	4	1	5
1Q	Galkandahena	Patiraja Mudiyansele Kandappuhamy, ex-Arachchi	..	do.	2	3	4
9B	Ehetugahakumburepillewa	(1) Herat Mudiyansele Dingiri Menika, (2) Mapa Mudiyansele Dingiri Menika	..	do.	0	3	10
20C	Keenagahakumburepillewa	Patiraja Mudiyansele Kandappuhamy, ex-Arachchi	..	do.	1	2	14
21F	Tawallepillewa	Patiraja Mudiyansele Mudalihamy	..	do.	0	3	30
30	Karandagahamulapillewa	(1) Patiraja Mudiyansele Ukku Banda, (2) Mapa Mudiyansele Dingiri Menika	..	do.	2	1	35
30C	Siyambalagahakumburepillewa	(1) Patiraja Mudiyansele Mudalihamy, Vidane, (2) ditto Mudalihamy	..	do.	1	3	5
24A	Galagawawatta	Patiraja Mudiyansele Ukku Banda	..	Garden	0	1	25
24B	Galagawahena	do.	..	Rocky chena	1	0	19
29A	Ehetugahakumburepillewa	(1) Patiraja Mudiyansele Herathamy, (2) ditto Hethuhamy, (3) ditto Appuhamy, (4) ditto Punchirala	..	Chena	1	0	34
16D	Galagawawatta <i>alias</i> Kahatagahamullewatta	Patiraja Mudiyansele Kandappu, ex-Arachchi	..	Garden	2	0	20
26	Bogahamulawatta	Randunu Patirennehelae Laisohamy	..	do.	9	0	1

Upset price at Rs. 15 to Rs. 50 per acre. Further information regarding these lands can be obtained from the Land Settlement Officer, and plans of them from the Surveyor-General.

Colonial Secretary's Office,
Colombo, January 22, 1919.

R. E. STUBBS,
Colonial Secretary.

No. 4,946, S. O.—On Saturday, March 8, 1919, at 12 noon, the Land Settlement Officer will put up for sale or settlement, at Kuliypitiya Resthouse, the under-mentioned portions of Crown land, on the terms authorized by Government. Four allotments of land situated in the Yatikaha korale of the Katugampola division of the Kurunegala District of the North-Western Province.

Lot.	Name of Land.	Preliminary plan 4,459.—Epaladeniya.		Description.	Extent.		
		Name of Claimant or Applicant.			A.	R.	P.
A 106	Epaladeniya estate	(1) Muna Vana Reena Mahammadu Sadakku, (2) ditto Seyadu Omeru, both of Silversmith street, Colombo	..	Estate	28	1	2
B 106	Epaladeniyawatta	do.	..	Garden	12	1	14
D 106	Do.	do.	..	do.	6	0	2
E 106	Do.	do.	..	do.	5	3	37

Upset price at Rs. 15 to Rs. 50 per acre. Further information regarding these lands can be obtained from the Land Settlement Officer, and plans of them from the Surveyor-General.

Colonial Secretary's Office,
Colombo, January 22, 1919.

R. E. STUBBS,
Colonial Secretary.

No. 4,947, S. O.—On Saturday, March 8, 1919, at 12 noon, the Land Settlement Officer will put up for sale or settlement, at Kuliypitiya Resthouse, the under-mentioned portions of Crown land, on the terms authorized by Government. Three allotments of land situated in the Yatikaha korale south of the Katugampola hatpattu division of the Kurunegala District of the North-Western Province.

Lot.	Name of Land.	Block survey preliminary plan 961.—Pahala Pallewala.		Description.	Extent.		
		Name of Claimant or Applicant.			A.	R.	P.
4	Kolongahamulawatta	(1) Mapa Mudiyansele Menikhamy, (2) ditto Ranhamy	..	Garden	2	2	27
1E	Galagawahena	Block survey preliminary plan 962.—Tawalandana		Chena	6	1	1
		(1) Adikari Arachchige Ukkuhamy, (2) Ramanata Mudiyansele Dingirihamy of Ellagonna, (3) Weerasuriya Mudiyansele Girigoris Appu, (4) ditto Moppuhamy, (5) ditto Jotihamy, all of Potubada in Gandahaye korale	..				
1c	Kongahamulahena	(1) Adikari Arachchige Nilhamy, (2) ditto John Sinno, (3) ditto Agidahamy, (4) Mohandiramalage Amaris Fernando	..	do.	2	3	30

Upset price at Rs. 15 to Rs. 50 per acre. Further information regarding these lands can be obtained from the Land Settlement Officer, and plans of them from the Surveyor-General.

Colonial Secretary's Office,
Colombo, January 22, 1919.

R. E. STUBBS,
Colonial Secretary.

No. 4,948, S. O.—On Saturday, March 8, 1919, at 12 noon, the Land Settlement Officer will put up for sale or settlement, at Kuliypitiya Resthouse, the under-mentioned portions of Crown land, on the terms authorized by Government. Ten allotments of land situated in the Yatikaha korale south of the Katugampola hatpattu division of the Kurunegala District of the North-Western Province.

Lot.	Name of Land.	Block survey preliminary plan 976.—Aswedduma.		Description.	Extent.		
		Name of Claimant or Applicant.			A.	R.	P.
17	Mahawewa	Atapattu Herat Mudiyansele Appuhamy, Korala	..	Tank	1	0	23
5Z	Gojurawalahena	(1) Atapattu Herat Mudiyansele Mudalihamy, Arachchi, (2) ditto Punchappuhamy, (3) ditto Ukku Banda, Vidane, (4) ditto Dingiri Menika, (5) Herat Mudiyansele Ram Menika	..	Chena	4	2	14
5AD	Nagollehena	Atapattu Herat Mudiyansele Mudalihamy, Arachchi	..	do.	4	0	36
5AE	Nagollewatta	do.	..	Garden	0	1	2
5AA	Timbirigahapitiyahena	(1) Atapattu Herat Mudiyansele Ukku Banda, (2) ditto Punchappuhamy, (3) Herat Mudiyansele Appuhamy, (4) ditto Ram Menika, (5) Atapattu Herat Mudiyansele Ukku Banda, Vidane	..	Chena	5	0	18

Lot.	Name of Land.	Name of Claimant or Applicant.	Description.	Extent.		
				A.	R.	P.
5AC	Paragahamulahena ..	(1) Atapattu Herat Mudiyanseleage Mudalihamy, Arachchi, (2) ditto Ukku Banda, Vidane	Chena ..	5	0	22
5AF	Nagollehena ..	(1) Atapattu Herat Mudiyanseleage Mudalihamy, (2) ditto Punchirala, (3) ditto Ukku Banda	do. ..	1	3	31
4A	Madugahamulahena ..	(1) Atapattu Herat Mudiyanseleage Kiri Banda, (2) ditto Punchi Banda	Garden ..	7	0	11
5D	Nagahamulahena ..	(1) Atapattu Herat Mudiyanseleage Punchi Banda, (2) ditto Kiri Banda	Chena ..	2	0	19
13F	Pidiwillepillewa ..	(1) Atapattu Herat Mudiyanseleage Punchi Banda, (2) ditto Ukku Banda, Vidane, (3) ditto Appuhamy, Korala, (4) ditto Dingiri Menika, (5) Sembukutti Patabendige Simon Silva	do. ..	7	0	20

Upset price at Rs. 15 to Rs. 50 per acre. Further information regarding these lands can be obtained from the Land Settlement Officer, and plans of them from the Surveyor-General.

Colonial Secretary's Office,
Colombo, January 22, 1919.

R. E. STUBBS,
Colonial Secretary.

No. 4,949, S. O.—On Saturday, March 8, 1919, at 12 noon, the Land Settlement Officer will put up for sale or settlement, at Kuliypitiya Resthouse, the under-mentioned portions of Crown land, on the terms authorized by Government. Eleven allotments of land situated in the Katugampola korale of the Katugampola hatpattu division of the Kurunegala District of the North-Western Province.

Lot.	Name of Land.	Name of Claimant or Applicant.	Description.	Extent.		
				A.	R.	P.
Advance extract of block survey preliminary plan 994.—Pallewala.						
1	Ginidamanahena and Ginidamanakumbura	Simon Jayamana of Wilpola estate ..	Chena and field ..	3	3	1
2	Do.	do. ..	do. ..	6	1	7
3	Do.	do. ..	do. ..	4	3	11
4	Do.	do. ..	do. ..	8	1	19
5	Ginidamanawatta	(1) Ditto, (2) Mrs. Maria Catherine Weerakoon of Colombo	Garden ..	9	2	36

Lot.	Name of Land.	Name of Claimant or Applicant.	Description.	Extent.		
				A.	R.	P.
Preliminary plan 4,789.—Minewa.						
6	Minewewela	Siman Jayamana of Wilpola estate ..	Paddy field ..	5	1	14
7	Do.	do. ..	do. ..	9	0	38

Lot.	Name of Land.	Name of Claimant or Applicant.	Description.	Extent.		
				A.	R.	P.
Advance extract of block survey preliminary plan 996.—Udabaddawa.						
10	Iswetiyaawatta	Jayamaha Hitihamillage Tikirala ..	Garden ..	2	3	24
11	Madangahawatta	Jayamaha Hitihamillage Banda Korala ..	do. ..	6	3	26
1	Madangahamulawatta	(1) Paulis Perera Samaranayaka of Maha Aruggoda, Panadure, (2) Kalutantrige Cornelis Pieris Gunatileke of Maha Aruggoda	do. ..	15	0	35
2	Do.	do. ..	do. ..	0	1	12

Upset price at Rs. 15 to Rs. 50 per acre. Further information regarding these lands can be obtained from the Land Settlement Officer, and plans of them from the Surveyor-General.

Colonial Secretary's Office,
Colombo, January 22, 1919.

R. E. STUBBS,
Colonial Secretary.

LAND ACQUISITION NOTICES.

HAVING been duly directed by the Governor, with the advice of the Executive Council, acting under the provisions of "The Land Acquisition Ordinance of 1876," section 6, to take order for the acquisition of the following lands, required for a public purpose, namely, for an approach road to the burial ground at Wataddara, to wit:—

Lot.	Name of Land.	Preliminary plan 16,880. Village—Wataddara.		Extent, A. R. P.
		Description.	Name of Claimant.	
1	Miriswattehena	Contains 4 coconut trees	Jayasinhe Mudalige Welun Appuhami	0 0 24.9
2	Do.	do.	R. Hendrick Appu and Henchi Appu	0 0 19.8
3	Do.	Contains 2 coconut trees	R. Julis Appu	0 0 3.8
4	Do.	Contains 8 coconut trees	R. Herat Sinno and Abaram Sinno	0 0 22.1
5	Do.	Contains 7 coconut trees	R. Davith Sinno and others	0 0 22.8

I hereby give public notice, as required by section 7, that the Government proposes to take possession of the lands. All persons interested in the aforesaid lands are hereby required to appear personally or by agent before me at this office on February 19, 1919, at 12.15 P.M., and to state the nature of their respective interests in the lands, and the amount and particulars of their claims to compensation for such interests.

The Kachcheri,
Colombo, January 18, 1919.

J. G. FRASER,
Government Agent.

HAVING been duly directed by the Governor, with the advice of the Executive Council, acting under the provisions of "The Land Acquisition Ordinance of 1876," section 6, to take order for the acquisition of the following land, required for a public purpose, namely, for a trenching ground at Welikada, to wit:—

Lot.	Name of Land.	Preliminary plan 16,881. Village—Etul Kotte.		Extent, A. R. P.
		Description.	Name of Claimant.	
1	Vidanelagekotuwa	Grass field and coconut garden	Joseph Fonseka, Muhandiram	1 3 7.4

I hereby give public notice, as required by section 7, that the Government proposes to take possession of the land. All persons interested in the aforesaid land are hereby required to appear personally or by agent before me at this office on February 19, 1919, at 12 noon, and to state the nature of their respective interests in the land, and the amount and particulars of their claims to compensation for such interests.

The Kachcheri,
Colombo, January 18, 1919.

J. G. FRASER,
Government Agent.

HAVING been duly directed by the Governor, with the advice of the Executive Council, acting under the provisions of "The Land Acquisition Ordinance of 1876," section 6, to take order for the acquisition of the following land, required for a public purpose, namely, for widening the main road opposite the Horana temple, to wit :—

Preliminary plan 16,840. Village—Within the Sanitary Board limits of Horana.

Lot.	Name of Land.	Description.	Name of Claimant.	Extent, A. R. P.
4	Pansalwatta	Contains 3 coconut trees	The trustees of Rajamaha Vihare	0 0 5

I hereby give public notice, as required by section 7, that the Government proposes to take possession of the land. All persons interested in the aforesaid land are hereby required to appear personally or by agent before me at the Kalutara Kachcheri on March 3, 1919, at 10 A.M., and to state the nature of their respective interests in the land, and the amount and particulars of their claims to compensation for such interests.

Kalutara Kachcheri,
January 13, 1919.

C. V. BRAYNE,
Assistant Government Agent.

HAVING been duly directed by the Governor, with the advice of the Executive Council, acting under the provisions of "The Land Acquisition Ordinance of 1876," section 6, to take order for the acquisition of the following land, required for a public purpose, namely, for improving the Dikwela-Hangili-ela road, at the 79th milepost, to wit :—

Supplementary to final village plan 20. Village—Haliellagama in Bogoda korale of Yatikinda division.

Lot.	Name of Land.	Description.	Name of Claimant.	Extent, A. R. P.
39A	Rooktenna	New clearing containing rubber, grevillea, and gum	Lunuwa Tea Co., Ltd.	0 2 81

I hereby give public notice, as required by section 7, that the Government proposes to take possession of the land. All persons interested in the aforesaid land are hereby required to appear personally or by agent before me at Badulla Kachcheri, on February 28, 1919, at 1 P.M., and to state the nature of their respective interests in the lands, and the amount and particulars of their claims to compensation for such interests.

Badulla Kachcheri,
January 18, 1919.

F. MARSHALL,
for Government Agent.

HAVING been duly directed by the Governor, with the advice of the Executive Council, acting under the provisions of "The Land Acquisition Ordinance of 1876," section 6, to take order for the acquisition of the following lands, required for a public purpose, namely, for the construction of the Badulla Railway, to wit :—

Supplementary B to final village plan 20. Village—Haliellagama in Bogoda korale of Yatikinda division.

Lot.	Name of Land.	Description.	Name of Claimant.	Extent, A. R. P.
26G	Gedara-arawekumbura	Chena	T. H. Abaranhami	0 0 12.25
28AB	Bogaspitiyewatta	do.	K. Charles Bass	0 0 33

I hereby give public notice, as required by section 7, that the Government proposes to take possession of the land. All persons interested in the aforesaid lands are hereby required to appear personally or by agent before me at Badulla Kachcheri on February 28, 1919, at 1 P.M., and to state the nature of their respective interests in the lands, and the amount and particulars of their claims to compensation for such interests.

Badulla Kachcheri,
January 18, 1919.

F. MARSHALL,
for Government Agent.

HAVING been duly directed by the Governor, with the advice of the Executive Council, acting under the provisions of "The Land Acquisition Ordinance of 1876," section 6, to take order for the acquisition of the following lands, required for a public purpose, namely, for constructing three sets of latrines for Public Works Department cooly lines in the Badulla District, to wit :—

Supplement to final village plan 174. Village—Dandugala in Bogoda korale of Yatikinda.

Lot.	Name of Land.	Description.	Name of Claimant.	Extent, A. R. P.
44B	Galobellawatta	Native garden contains 4 arecanut trees	A. M. Abdul Rahaman	0 0 3.50

Extract No. 1 of block survey preliminary plan 1. Village—Nawalagama in Kumbalwela korale of Yatikinda.

Lot.	Name of Land.	Description.	Name of Claimant.	Extent, A. R. P.
560A	Ellawatta estate	Waste land containing 2 small mango trees	The Colombo Commercial Co., Ltd.	0 0 11.50

Advance extract No. 4 of block survey preliminary plan 279. Village—Gawarawela in Kumbalwela korale of Yatikinda.

Lot.	Name of Land.	Description.	Name of Claimant.	Extent, A. R. P.
1	Baliarawewatta	Garden containing 1 jak tree	B. Appuhamy	0 0 7

I hereby give public notice, as required by section 7, that the Government proposes to take possession of the lands. All persons interested in the aforesaid lands are hereby required to appear personally or by agent before me at Badulla Kachcheri on February 28, 1919, at 1 P.M., and to state the nature of their respective interests in the lands, and the amount and particulars of their claims to compensation for such interests.

Badulla Kachcheri,
January 18, 1919.

F. MARSHALL,
for Government Agent.

HAVING been duly directed by the Governor, with the advice of the Executive Council, acting under the provisions of "The Land Acquisition Ordinance of 1876," section 6, to take order for the acquisition of the following lands, required for a public purpose, namely, for a gravel quarry, to wit :—

Preliminary plan 2,805. Village—Utuwana.

Lot.	Name of Land.	Description.	Name of Claimant.	Extent, A. R. P.
1	Kalahugoda Boraluwehena	Chena	The Bishop of Galle	0 1 10.7
2	Boraluwewatta	do.	Witaramalage Mohotti Appuhamy and others	0 0 5.4

I hereby give public notice, as required by section 7, that the Government proposes to take possession of the lands. All persons interested in the aforesaid lands are hereby required to appear personally or by agent before me at the Kegalla Kachcheri on February 14, 1919, at 2 P.M., and to state the nature of their respective interests in the lands, and the amount and particulars of their claims to compensation for such interests.

Kegalla Kachcheri,
January 11, 1919.

G. F. R. BROWNING,
Assistant Government Agent.