

Ceylon Government Gazette

Published by Authority.

No. 6,992 — FRIDAY, JANUARY 31, 1919.

Part III. — Lands.

Separate paging is given to each Part in order that it may be filed separately.

	PAGE		PAGE		PAGE
Land Settlement Notices :—		Land Sales by the Government Agents :—		Land Sales by the Settlement Officer :—	
Preliminary Notices ..	127	North-Western Province ..	149	Northern Province ..	—
Final Orders ..	—	North-Central Province ..	149	Eastern Province ..	—
Land Sales by the Government Agents :—		Province of Uva ..	—	North-Western Province ..	—
Western Province ..	146	Province of Sabaragamuwa ..	152	North-Central Province ..	—
Central Province ..	—	Land Sales by the Settlement Officer :—		Province of Uva ..	—
Southern Province ..	147	Western Province ..	—	Province of Sabaragamuwa ..	153
Northern Province ..	—	Central Province ..	—	Land Acquisition Notices ..	163
Eastern Province ..	147	Southern Province ..	—	Land Resumption Notices ..	—

PRELIMINARY NOTICES.

Kalutara Notice No. 7,097.

Notice under "The Waste Lands Ordinances of 1897, 1899, 1900, and 1903."

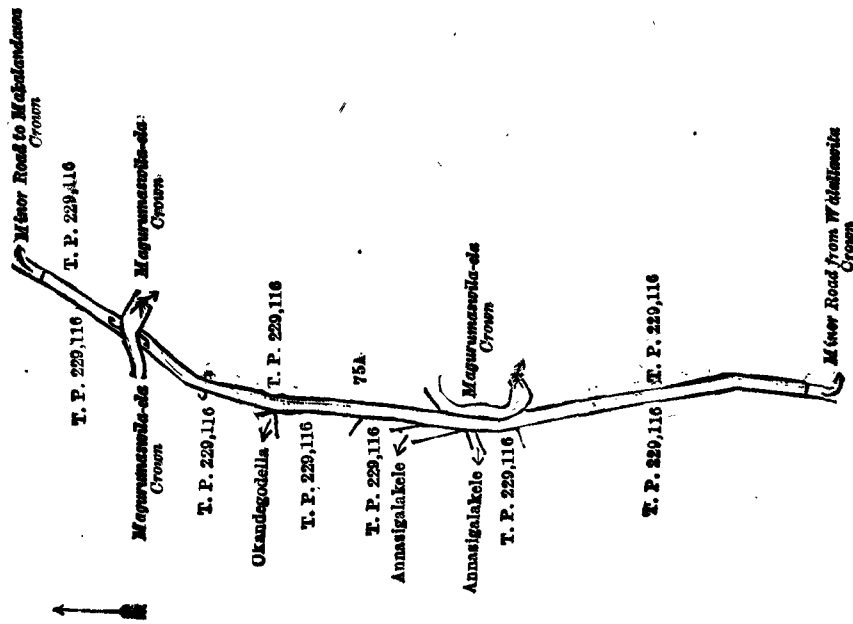
TAKE notice that unless within three months from January 31, 1919, the persons, if any, who claim any interest in the land hereinafter mentioned make claim in person or in writing to the said land or to some interest therein to N. A. Hampton, Esq., Special Officer appointed under section 28 of "The Waste Lands Ordinances of 1897, 1899, 1900, and 1903," at his office at Colombo :

Such Special Officer, in pursuance of the powers vested in him by the said Ordinances, will declare by writing under his hand that the land, to which no claim has been made, is the property of the Crown.

N. A. HAMPTON,
Special Officer.

Description of the Land referred to.

The land commonly called or known as road, situated in the village of Magurumaswila, in the Walallawiti pattu of the Pasdun korale west of the Kalutara District, in the Western Province, containing in extent 1 rood and 29 perches, shown as lot 75A in preliminary plan 95 and in the annexed diagram ; and bounded as follows : on the north by minor road to Makalandawa declared to be the property of the Crown under the Waste Lands Ordinances ; on the east by T. P. 229,116, Magurumaswila-ela declared to be the property of the Crown under the Waste Lands Ordinances, T. P. 229,116. Magurumaswila-ela declared to be the property of the Crown under the Waste Lands Ordinances, T. P. 229,116 ; on the south by minor road from Walallawita declared to be the property of the Crown under the Waste Lands Ordinances ; on the west by T. P. 229,116, Annasigalakele (private), T. P. 229,116, Okandegodella (private), T. P. 229,116, Magurumaswila-ela declared to be the property of the Crown under the Waste Lands Ordinances, T. P. 229,116.



Surveyor-General's Office,
Colombo, December 10, 1918.

Scale of 4 Chains to an Inch.

C. R. LUNDIE,
for Surveyor-General.

Kalutara S. O. 1—1919.

Kalutara Notice No. 7,098.

Notice under "The Waste Lands Ordinances of 1897, 1899, 1900, and 1903."

TAKE notice that unless within three months from January 31, 1919, the persons, if any, who claim any interest in the land hereinafter mentioned make claim in person or in writing to the said land or to some interest therein to N. A. Hampton, Esq., Special Officer appointed under section 28 of "The Waste Lands Ordinances of 1897, 1899, 1900, and 1903," at his office at Colombo :

Such Special Officer, in pursuance of the powers vested in him by the said Ordinances, will declare by writing under his hand that the land, to which no claim has been made, is the property of the Crown.

N. A. HAMPTON,
Special Officer.

Description of the Land referred to.

The land commonly called or known as footpath, situated in the village of Lewanduwa, in the Walallawiti pattu of the Pasdun korale west of the Kalutara District, in the Western Province, containing in extent 28 perches, and shown as lot 91 1/4 A in preliminary plan 70 and in the annexed diagram ; and bounded as follows : on the north by T. P. 75,745, Ketakerellagahawatta claimed by Don Derenis Jayawardena ; on the east by the footpath to Welipenna declared to be the property of the Crown under the Waste Lands Ordinances ; on the south by T. P. 75,745 ; on the west by the road from Alutgama to Welipenna, T. P. 75,745.



Surveyor-General's Office,
Colombo, December 10, 1918.

Scale of 4 Chains to an Inch.

C. R. LUNDIE,
for Surveyor-General.

Kalutara S. O. 2—1919.

Kalutara Notice No. 7,099.

Notice under "The Waste Lands Ordinances of 1897, 1899, 1900, and 1903."

TAKE notice that unless within three months from January 31, 1919, the persons, if any, who claim any interest in the lands hereinafter mentioned or in any one or more of such lands or to some interest therein make claim in person or in writing to the said lands or any of them or to some interest therein to N. A. Hampton, Esq., Special Officer appointed under section 28 of "The Waste Lands Ordinances of 1897, 1899, 1900, and 1903," at his office at Colombo :

Such Special Officer, in pursuance of the powers vested in him by the said Ordinances, will declare by writing under his hand that the said lands, or such of them as to which no claim has been made, are the property of the Crown.

N. A. HAMPTON,
Special Officer.

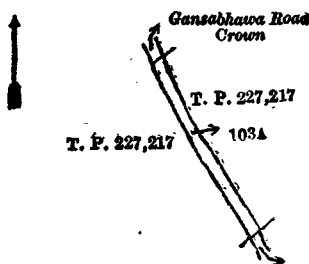
Description of the Lands referred to.

The following lots situated in the village of Udugama, in the Walallawiti pattu of the Pasdum korale west of the Kalutara District, in the Western Province, as described in the annexed diagrams:—

I.—Preliminary plan 90.

Lot.	Name of Land	Extent, A. R. P.
103A ..	Gansabhawa road ..	0 0 17

and bounded as follows: on the north by the Gansabhawa road declared to be the property of the Crown under the Waste Lands Ordinances; on the east by T. P. 227,217; on the south by the Gansabhawa road declared to be the property of the Crown under the Waste Lands Ordinances; on the west by T. P. 227,217.



Surveyor-General's Office,
Colombo, December 16, 1918.

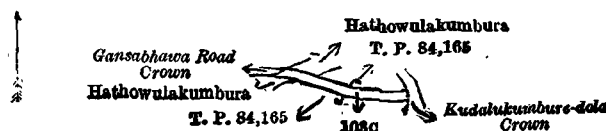
Scale of 4 Chains to an Inch

C. R. LUNDIE,
for Surveyor-General.

II.—Preliminary plan 90.

Lot.	Name of Land	Extent, A. R. P.
103c ..	Gansabhawa road ..	0 0 7

and bounded as follows: on the north by Hathowulakumbura (private), T. P. 84,165; on the east by the Kudalukumbura-dola declared to be the property of the Crown under the Waste Lands Ordinances; on the south by T. P. 84,165, Hathowulakumbura (private); on the west by the Gansabhawa road declared to be the property of the Crown under the Waste Lands Ordinances.



Surveyor-General's Office,
Colombo, December 16, 1918.

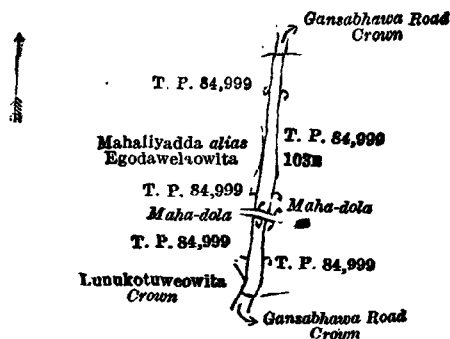
Scale of 4 Chains to an Inch.

C. R. LUNDIE,
for Surveyor-General.

III.—Preliminary plan 90.

Lot.	Name of Land	Extent, A. R. P.
103E ..	Gansabhawa road ..	0 0 18

and bounded as follows: on the north by the Gansabhawa road declared to be the property of the Crown under the Waste Lands Ordinances; on the east by T. P. 84,999, the Maha-dola, T. P. 84,999; on the south by Gansabhawa road declared to be the property of the Crown under the Waste Lands Ordinances; on the west by Lunukotuweowita declared to be the property of the Crown under the Waste Lands Ordinances, T. P. 84,999, the Maha-dola, T. P. 84,999, Mahaliyadda *alias* Egodawelaowita (private), T. P. 84,999.



Surveyor-General's Office,
Colombo, December 16, 1918.


Scale of 4 Chains to an Inch.

C. R. LUNDIE,
for Surveyor-General.

IV.—Preliminary plan 90.

Lot.	Name of Land	Extent, A. R. P.
103B1 ..	Gansabhawa road ..	0 0 10

and bounded as follows: on the north by Paniyawala Gonagala or Yagiralamukalana declared to be the property of the Crown under the Waste Lands Ordinances, Hathauleudumulla sold by the Crown; on the east by the Gansabhawa road declared to be the property of the Crown under the Waste Lands Ordinances; on the south by T. Ps. 226,814, 84,166; on the west by the Gansabhawa road declared to be the property of the Crown under the Waste Lands Ordinances.



Surveyor-General's Office,
Colombo, December 16, 1918.

Scale of 4 Chains to an Inch.

C. R. LUNDIE,
for Surveyor-General.

Kalutara S. O. 3—1919.

Hambantota Notice No. 7,100.

Notice under "The Waste Lands Ordinances of 1897, 1899, 1900, and 1902."

TAKE notice that unless within three months from January 31, 1919, the persons, if any, who claim any interest in the lands hereinafter mentioned or in any one or more of such lands or to some interest therein make claim in person or in writing to the said lands or any of them or to some interest therein to A. L. Crossman, Esq., Special Officer appointed under section 28 of "The Waste Lands Ordinances of 1897, 1899, 1900, and 1902," at his office at Colombo :

Such Special Officer, in pursuance of the powers vested in him by the said Ordinances, will declare by writing under his hand that the said lands, or such of them as to which no claim has been made, are the property of the Crown.

A. L. CROSSMAN,
Special Officer.

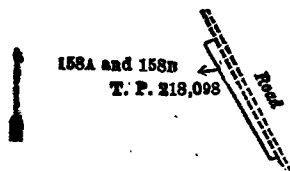
Description of the Lands referred to.

The following lots situated in the village of Sitinamaluwa, in the West Giruwa pattu of the Hambantota District, in the Southern Province, as described in the annexed diagrams :—

I.—Preliminary plan 312.

Lot.	Name of Land.	Extent, A. R. P.
158A ..	Mullekumburehena (road reservation)	0 0 14
158B ..	Nugehena (road reservation)	0 0 3
		0 0 17

and bounded as follows : on the north by T. P. 218,098 ; on the east by a road ; on the south and west by T. P. 218,098.



Surveyor-General's Office,
Colombo, November 19, 1918.

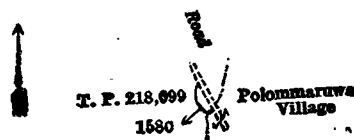
Scale of 8 Chains to an Inch.

C. R. LUNDIE,
for Surveyor-General.

II.—Preliminary plan 312.

Lot.	Name of Land.	Extent, A. R. P.
158c ..	Kumbaldeniyehena (reservation for road)	0 0 3

and bounded as follows : on the north by T. P. 218,099 ; on the east by a road ; on the south by the village limit of Polommaruwa ; on the west by T. P. 218,099.



Surveyor-General's Office,
Colombo, November 19, 1918.

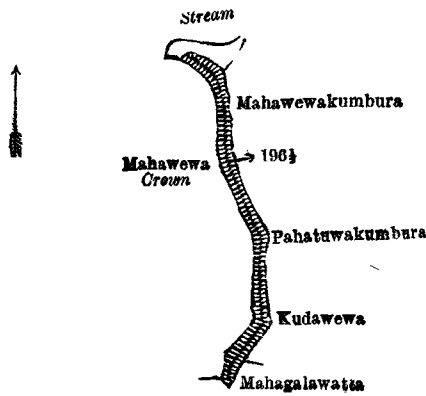
Scale of 8 Chains to an Inch.

C. R. LUNDIE,
for Surveyor-General.

III.—Preliminary plan 312.

Lot.	Name of Land.	Extent, A. R. P.
196½ ..	Bund	0 1 30

and bounded as follows : on the north by a stream ; on the east by Mahawewakumbura claimed by Puwakdandawaguruge Don Abraham de Silva, Vidane Arachchi of Ranna, and others ; Pahatuwakumbura claimed by Edirachcharige Dingo Baba and others ; on the south by Kudawewa claimed by Sitinamaluwa Vihare ; Mahagalawatta claimed by Puwakdandawaguruge Don Abraham de Silva, Vidane Arachchi of Ranna ; on the west by Mahawewa declared to be the property of the Crown under the Waste Lands Ordinances.



Surveyor-General's Office,
Colombo, November 19, 1918.

Scale of 8 Chains to an Inch.

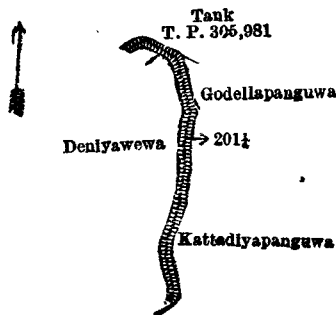
C. R. LUNDIE,
for Surveyor-General.

Lot. Name of Land.
201 1/4 .. Bund

IV.—Preliminary plan 312.

Extent, A. R. P.
.. 0 1 22

and bounded as follows: on the north by tank sold by the Crown (T. P. 305,981); on the east by Godellapanguwa claimed by Don Seneris and others; Kattadiyapanguwa claimed by Kahandawageegana-achige Don Juanis, Vel-Vidane, and others; on the south by Kattadiyapanguwa claimed by Kahandawageegana-achige Don Juanis, Vel-Vidane, and others, Deniyawewa (private); on the west by Deniyawewa (private).



Surveyor-General's Office,
Colombo, November 19, 1918.

Scale of 8 Chains to an Inch.

C. R. LUNDIE,
for Surveyor-General.

Lot. Name of Land.
226A .. Reservation for road
226A1 .. Do. ..
226A2 .. Do. ..

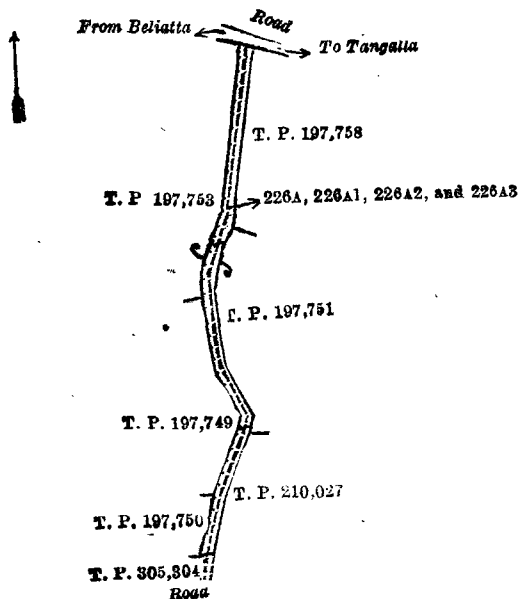
V.—Preliminary plan 312.

Extent, A. R. P.	Lot.	Name of Land.	Extent, A. R. P.
.. 0 1 2	226A3	Reservation for road	.. 0 0 27
.. 0 0 18			.. 0 2 13
.. 0 0 6			

Lot. Name of Land.
226A3 .. Reservation for road

Extent, A. R. P.
.. 0 0 27
.. 0 2 13

and bounded as follows: on the north by the road from Beliatta to Tangalla; on the east by T. Ps. 197,758, 197,751, 210,027; on the south by T. P. 305,304; on the west by T. Ps. 197,750, 197,749, and 197,753.

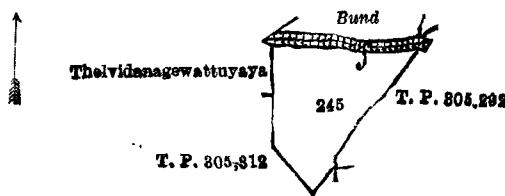


Surveyor-General's Office,
Colombo, November 19, 1918.

Scale of 8 Chains to an Inch.

C. R. LUNDIE,
for Surveyor-General.

Lot. 245 Name of Land. Kapaduwarawewa (tank) VI.—Preliminary plan 312. Extent, A. R. P. 2 2 26
 and bounded as follows: on the north by a bund; on the east by T. P. 305,292; on the south by T. P. 305,312; on the west by T. P. 305,312, Thelvidanagewattuyaya (private).



Surveyor-General's Office,
 Colombo, November 19, 1918.

Scale of 8 Chains to an Inch.
 Hambantota S. O. 3—1919.

C. R. LUNDIE,
 for Surveyor-General.

Kurunegala Notice No. 7,101.

Notice under "The Waste Lands Ordinances of 1897, 1899, 1900, and 1903."

TAKE notice that unless within three months from January 31, 1919, the persons, if any, who claim any interest in the lands hereinafter mentioned or in any one or more of such lands or to some interest therein make claim in person or in writing to the said lands or any of them or to some interest therein to J. M. Davies, Esq., Special Officer appointed under section 28 of "The Waste Lands Ordinances of 1897, 1899, 1900, and 1903," at his office at Colombo:

Such Special Officer, in pursuance of the powers vested in him by the said Ordinances, will declare by writing under his hand that the said lands, or such of them as to which no claim has been made, are the property of the Crown.

J. M. DAVIES,
 Special Officer.

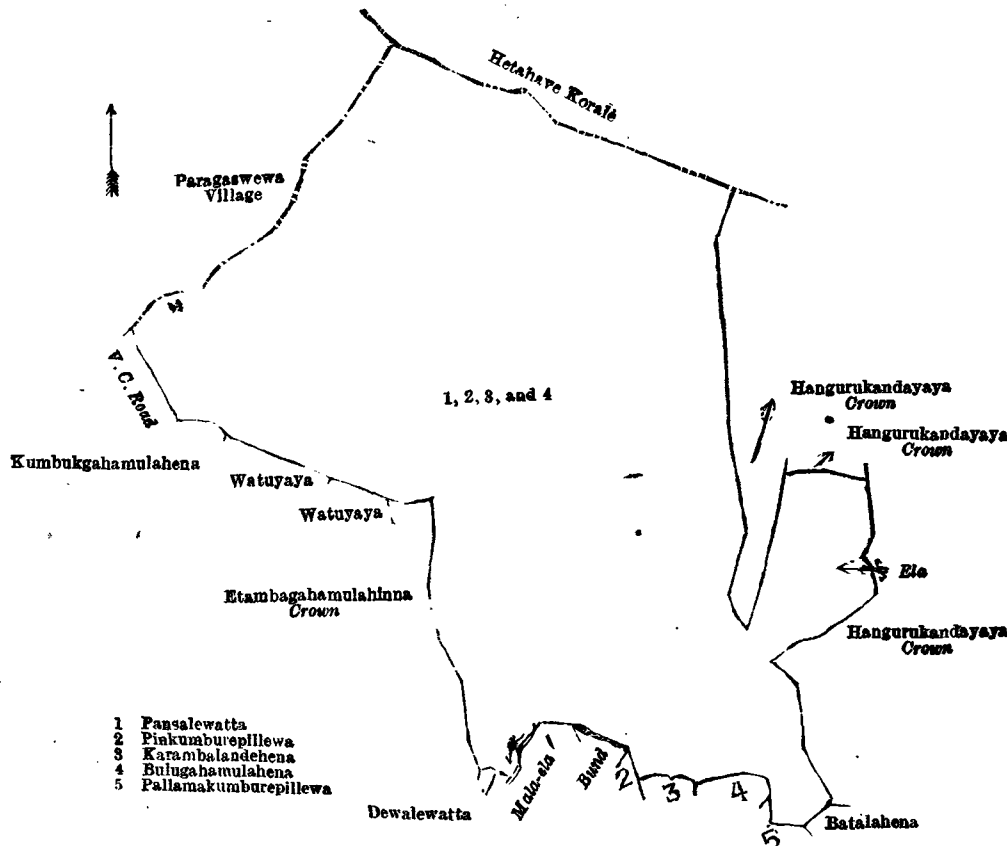
Description of the Lands referred to.

The following lots situated in the village of Koswatta, in the Ihalawisideke korale of the Hiriya hatpattu of the Kurunegala District, in the North-Western Province, as described in the annexed diagram:—

Preliminary plan 4,786.

Lot.	Name of Land.	Extent, A. R. P.	Lot.	Name of Land.	Extent, A. R. P.
1	Mark Eaton estate, Wagolleyaya, Pinnagolleyaya, Kalkotuwewahena, Kosgahamulayaya, Angurupussapuwelagawahenyaya, Managaspitiyeyaya, and Karambulandehena	172 0 0	2	Wagollewatta	18 0 27
			3	Peragahaehena	11 0 14
			4	Paluwewa (tank and bund) (abandoned)	0 1 19
					201 2 20

and bounded as follows: on the north by the village limit of Paragaswewa, the boundary of the Hetahaye korale; on the east by Hangurukandayaya belonging to the Crown, an ela, Hangurukandayaya belonging to the Crown; on the south by Batalahena claimed by Girangi, Pallamakumburepillewa claimed by Naide, Bulugahamulahena claimed by Appuhami and others, Karambalandehena claimed by Herathami, Pinkumburepillewa claimed by the pansala, a bund, Pansalewatta claimed by the pansala, the Mala-ela, Dewalewatta claimed by the late Guruwa Duraya; on the west by Etambagahamulahinna belonging to the Crown, Watuyaya claimed by Guruhami Arachchi and others, Kumbukgahamulahena claimed by Guruhami Arachchi and others, the Village Committee road.



Surveyor-General's Office,
 Colombo, November 28, 1918.

Scale of 16 Chains to an Inch.
 Kurunegala S. O. 1—1919.

C. R. LUNDIE,
 for Surveyor-General.

Kurunegala Notice No. 7,102.

Notice under "The Waste Lands Ordinances of 1897, 1899, 1900, and 1903."

TAKE notice unless within three months from January 31, 1919, the persons, if any, who claim any interest in the land hereinafter mentioned make claim in person or in writing to the said land or to some interest therein to J. M. Davies, Esq., Special Officer appointed under section 28 of "The Waste Lands Ordinances of 1897, 1899, 1900, and 1903," at his office at Colombo :

Such Special Officer, in pursuance of the powers vested in him by the said Ordinances, will declare by writing under his hand that the land, to which no claim has been made, is the property of the Crown.

J. M. DAVIES,
Special Officer.

Description of the Land referred to.

The land commonly called or known as Halmillagahamulayaya, Kadurugahadewaliya, and Mark Eaton estate, situated in the village of Mahagama, in the Hetahaye korale of the Hiriyala hatpattu of the Kurunegala District, in the North-Western Province, containing in extent 45 acres 2 roods and 30 perches, shown as lot 5 in preliminary plan 4,786 and in the annexed diagram; and bounded as follows: on the north by Kadurugaha Dewalayaya claimed by Herathami Ranhami and others; on the east by Kumbukgollekumbura claimed by Appuhami Kirihami and others, Kirawanayaya claimed by Mr. Simon de Silva; on the south by the boundary of the Ihalawisideke korale; on the west by the boundary of the Ihalawisideke korale, Kaluganinne-egoda Megodawewehena claimed by Ran Banda and others, the village limit of Pallakandawela (T. P. 249,311).

[For Diagram see page 134.]

Kurunegala Notice No. 7,103.

Notice under "The Waste Lands Ordinances of 1897, 1899, 1900, and 1903."

TAKE notice that unless within three months from January 31, 1919, the persons, if any, who claim any interest in the lands hereinafter mentioned or in any one or more of such lands or to some interest therein make claim in person or in writing to the said lands or any of them or to some interest therein to J. M. Davies, Esq., Special Officer appointed under section 28 of "The Waste Lands Ordinances of 1897, 1899, 1900, and 1903," at his office at Colombo :

Such Special Officer, in pursuance of the powers vested in him by the said Ordinances, will declare by writing under his hand that the said lands, or such of them as to which no claim has been made, are the property of the Crown.

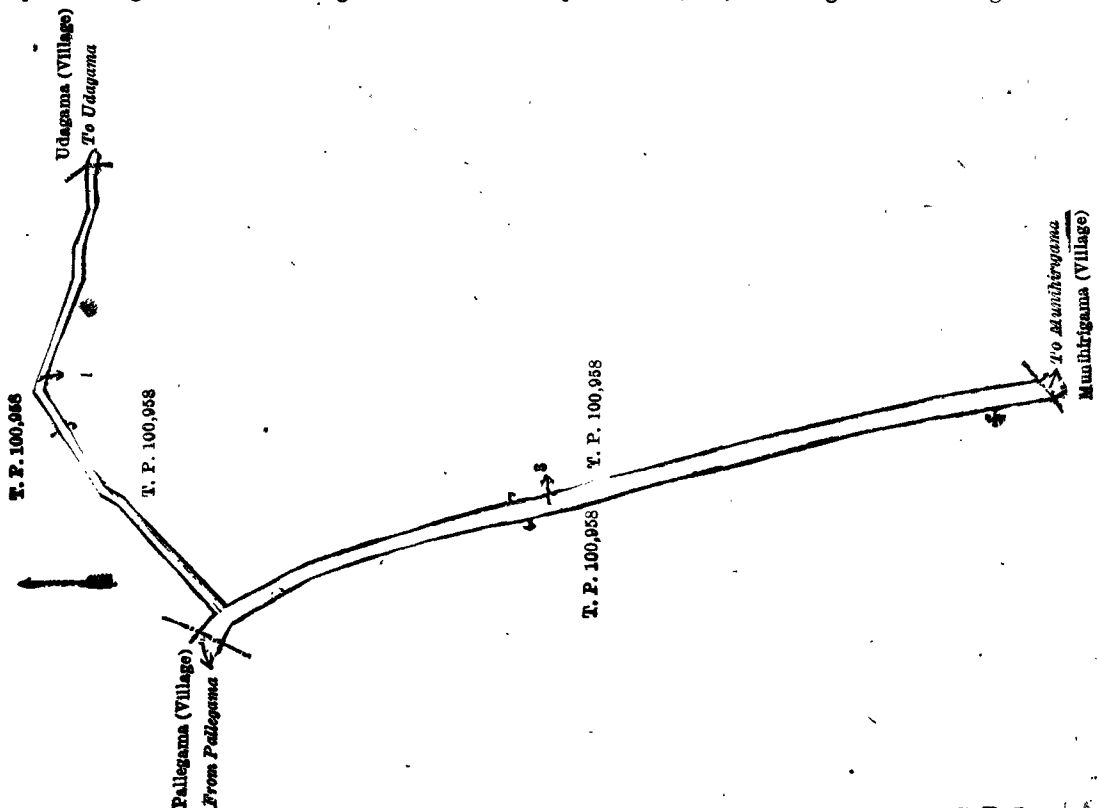
J. M. DAVIES,
Special Officer.

Description of the Lands referred to.

The following lots situated in the village of Silwatgama, in the Giratalane korale of the Dewamedhi hatpattu of the Kurunegala District, in the North-Western Province, as described in the annexed diagram:—

Lot.	Name of Land.	Preliminary plan 1,720.	Extent, A. R. P.
1	Road	0 0 36
2	Gansabhawa road	0 2 32
			0 3 28

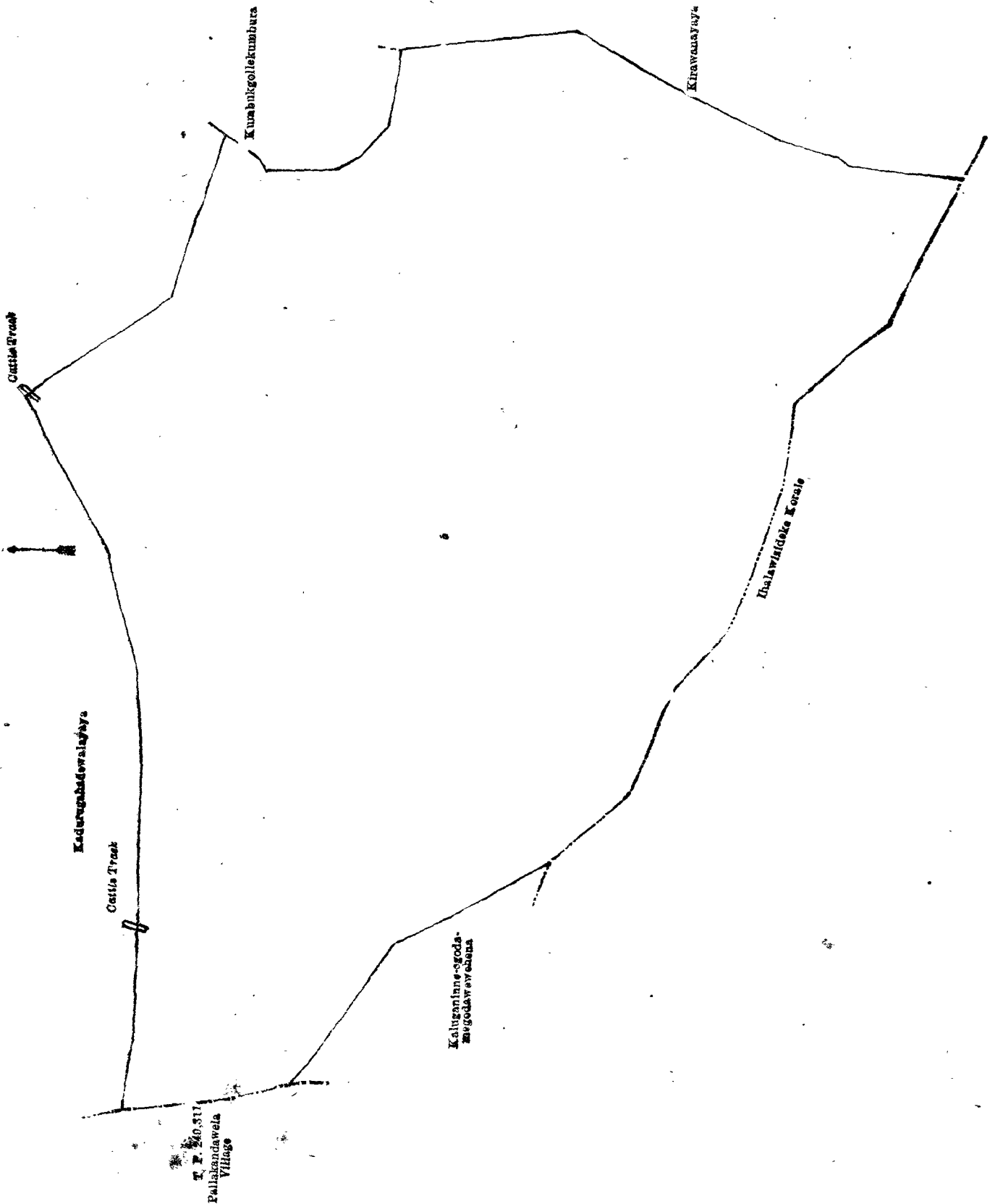
and bounded as follows: on the north by T. P. 100,958; on the east by the village limit of Udagama, T. P. 100,958; on the south by the village limit of Munihrigama; on the west by T. P. 100,958, the village limit of Pallegama.



Surveyor-General's Office,
Colombo, November 28, 1918.

Scale of 4 Chains to an Inch.

C. R. LUNDIE,
for Surveyor-General.



Surveyor-General's Office,
Colombo, November 28, 1918.

Scale of 4 Chains to an Inch.

C. R. LUNDIE,
for Surveyor-General.

Kurunegala S. O. 2—1919.

Uva Notice No. 7,104.

Notice under "The Waste Lands Ordinances of 1897, 1899, 1900, and 1903."

TAKE notice that unless within three months from January 31, 1919, the persons, if any, who claim any interest in the lands hereinafter mentioned or in any one or more of such lands or to some interest therein make claim in person or in writing to the said lands or any of them or to some interest therein to J. M. Davies, Esq., Special Officer appointed under section 28 of "The Waste Lands Ordinances of 1897, 1899, 1900, and 1903," at his office at Colombo :

Such Special Officer, in pursuance of the powers vested in him by the said Ordinances, will declare by writing under his hand that the said lands, or such of them as to which no claim has been made, are the property of the Crown.

J. M. DAVIES,
Special Officer.

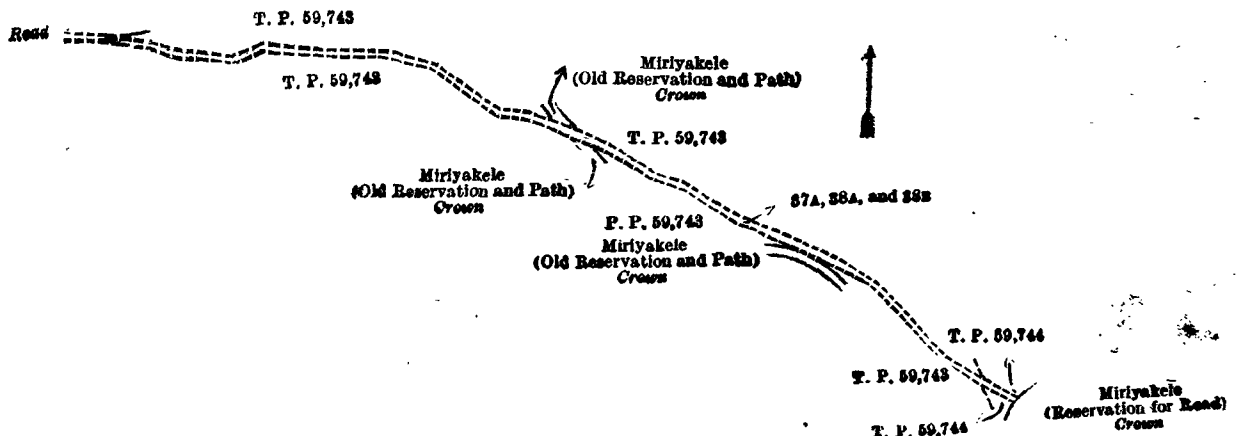
Description of the Lands referred to.

The following lots situated in the village of Gotuwela, in the Kumbalwela korale of the Yatikinda division, in the Province of Uva, as described in the annexed diagrams :—

I.—Preliminary plan 2A.

Lot.	Name of Land.	Extent, A. R. P.	Lot.	Name of Land.	Extent, A. R. P.
37A	Miriyaके (portion of the present Gansabhawa road)..	0 0 2	38B	Miriyaके (portion of the present Gansabhawa road)..	0 0 25
38A	Do. (do.)..	0 0 19			0 1 6

and bounded as follows : on the north by T. T. 59,743, Miriyaके (old reservation and path) belonging to the Crown, T. P. 59,743 ; on the east by T. P. 59,744, Miriyaके (reservation for road) belonging to the Crown ; on the south by T. Ps. 59,744, 59,743, Miriyaके (old reservation and path) belonging to the Crown, T. P. 59,743, Miriyaके (old reservation and path) belonging to the Crown, T. P. 59,743 ; on the west by a road.



Surveyor-General's Office,
Colombo, December 5, 1918.

Scale of 4 Chains to an Inch.

C. R. LUNDIE,
for Surveyor-General.

II.—Preliminary plan 2.

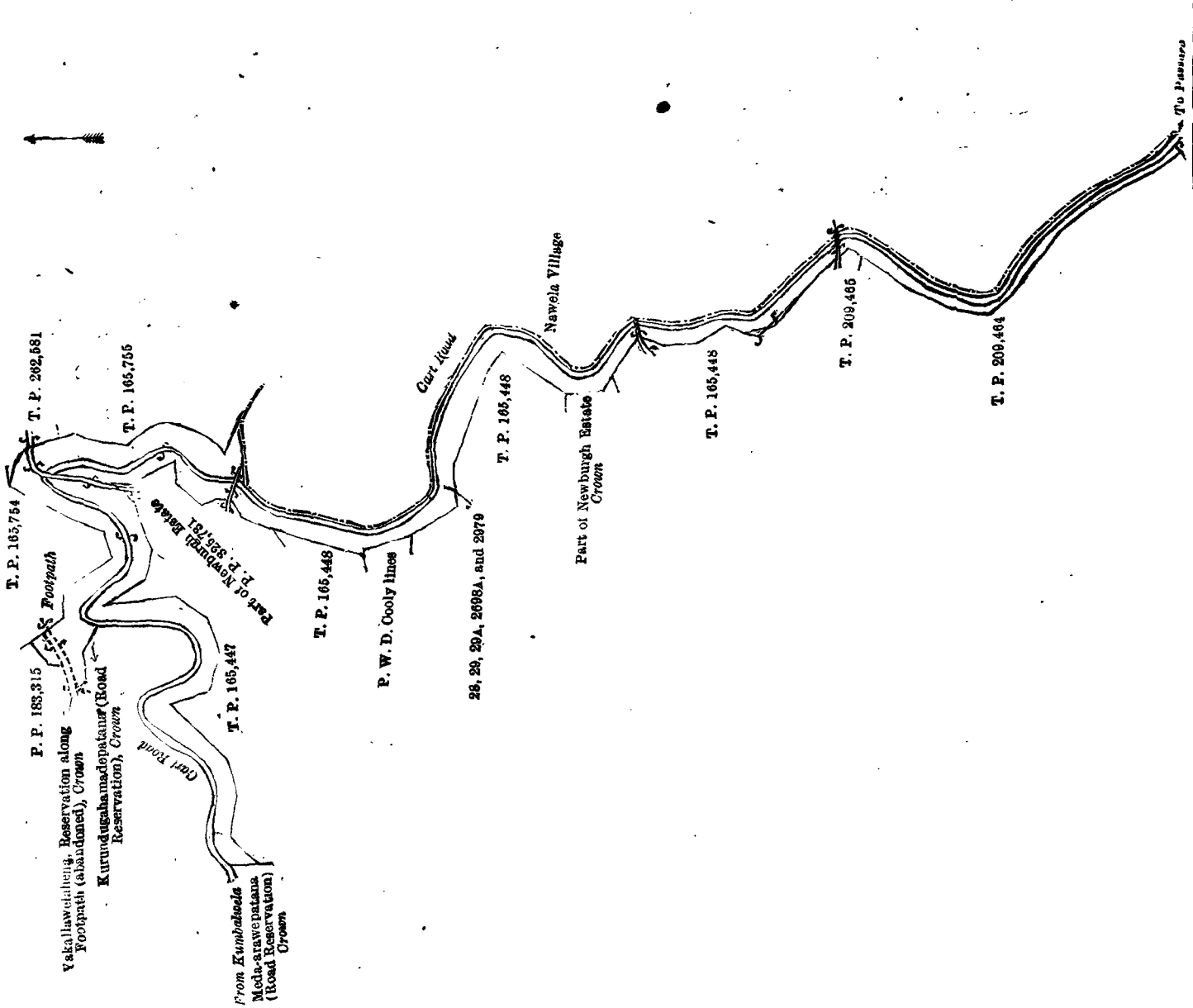
Lot.	Name of Land.	Extent, A. R. P.	Lot.	Name of Land.	Extent, A. R. P.
28	Road reservation	2 1 22	2979	Road reservation	0 2 27
29	Do.	0 0 31			
29A	Do.	7 0 18			11 0 14
2698A	Do.	0 2 36			

and bounded as follows : on the north by the cart road from Kumbalwela to Passara, Kurundugahamadepatana (road reservation) to be declared the property of the Crown under the Waste Lands Ordinances, Yakallawelahena, reservation along footpath (abandoned) to be declared the property of the Crown under the Waste Lands Ordinances, T. Ps. 183,315, 165,754 ; on the east by T. Ps. 262,581, 165,755, the village limit of Nawwela ; on the south by T. Ps. 209,464, 209,465, 165,448, part of Newburgh estate surrendered to Crown, T. P. 165,448, P. W. D. cooly lines, T. P. 165,448, part of Newburgh estate sold by the Crown (T. P. 325,731), T. P. 165,447 ; on the west by Meda-arawepatana (road reservation) to be declared the property of the Crown under the Waste Lands Ordinances.

[For Diagram see page 136.]

III.—Preliminary plan 2.

Lot.	Name of Land.	Extent, A. R. P.	Lot.	Name of Land.	Extent, A. R. P.
29N1	Road reservation	0 1 33	2978	Road reservation	0 2 18
2901	Do.	0 1 2			1 1 7

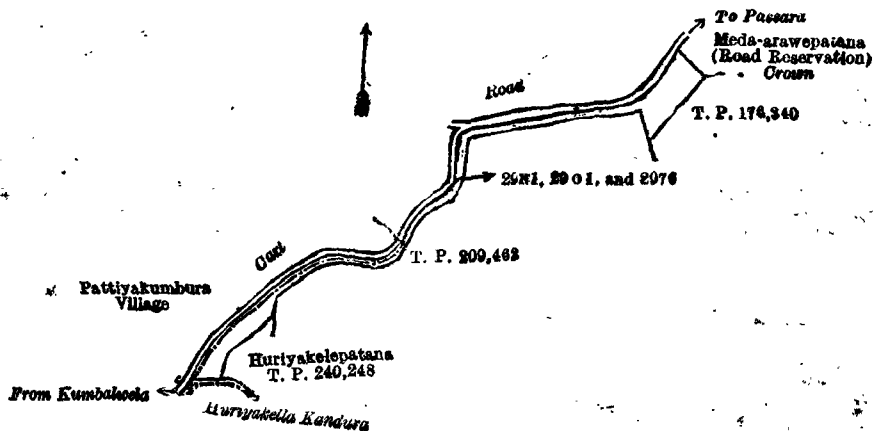


Surveyor-General's Office,
Colombo, December 13, 1918.

Scale of 8 Chains to an Inch.

C. R. LUNDIE,
for Surveyor-General.

and bounded as follows : on the north by the cart road from Kumbalwela to Passara (the village limit of Pattiyakumbura); on the east by Meda-arawepatana (road reservation) to be declared the property of the Crown under the Waste Lands Ordinances, T. Ps. 176,340, 209,463, Huriyakelepatana (T. P. 240,248); on the south by the Huriyakellakandura; on the west by the cart road from Kumbalwela to Passara (the village limit of Pattiyakumbura).



Surveyor-General's Office,
Colombo, December 13, 1918.

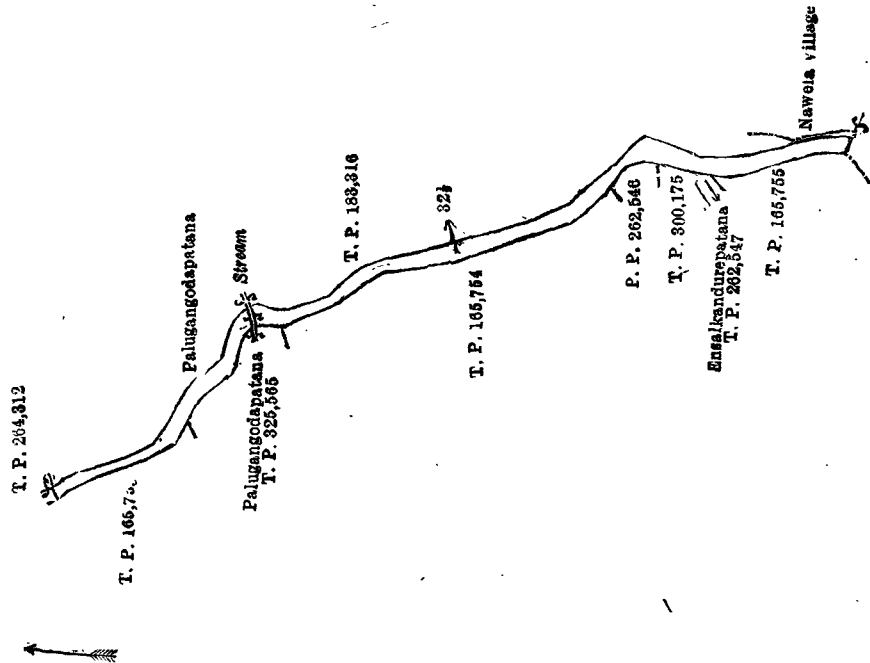
Scale of 8 Chains to an Inch.

C. R. LUNDIE,
for Surveyor-General.

IV.—Preliminary plan 2.

Lot.	Name of Land.	Extent, A. B. P.
32½	Road reservation	2 0 6

and bounded as follows : on the north by T. P. 264,312, on the east by Palugangodapatana sold by the Crown, a stream, Palugangodapatana sold by the Crown, T. P. 183,316, the village limit of Nawela ; on the south by the village limit of Nawela ; on the west by T. P. 165,755, Ensalkandurepatana (T. P. 262,547), T. Ps. 300,175, 262,546, 165,754, Palugangodapatana sold by the Crown (T. P. 325,565), a stream, Palugangodapatana sold by the Crown (T. P. 325,565), T. P. 165,753.



Surveyor-General's Office,
Colombo, December 13, 1918.

Scale of 8 Chains to an Inch.
Uva S. O. 1—1919.

C. R. LUNDIE,
for-Surveyor-General.

Uva Notice No. 7,105.

Notice under "The Waste Lands Ordinances of 1897, 1899, 1900, and 1903."

TAKE notice that unless within three months from January 31, 1919, the persons, if any, who claim any interest in the lands hereinafter mentioned or in any one or more of such lands or to some interest therein make claim in person or in writing to the said lands or any of them or to some interest therein to A. L. Crossman, Esq., Special Officer appointed under section 28 of "The Waste Lands Ordinances of 1897, 1899, 1900, and 1903," at his office at Colombo :

Such Special Officer, in pursuance of the powers vested in him by the said Ordinances, will declare by writing under his hand that the said lands, or such of them as to which no claim has been made, are the property of the Crown.

A. L. CROSSMAN,
Special Officer.

Description of the Lands referred to.

The following lots situated in the village of Karandagolla, in the Kumbalwela korale of the Yatikinda division, in the Province of Uva, as described in the annexed diagrams :—

I.—Preliminary plan 272.

Lot.	Name of Land.	Extent, A. B. P.	Lot.	Name of Land.	Extent, A. B. P.
1	Maha-oya (part)	7 0 24	13	Parapawemukalana	39 1 26
4	Kirindetennemukalana	2 0 13	14	Kirindi-oya (part)	3 2 15
5	Katandikum buremukalana	3 3 13	15	Do. (do.)	11 2 34
7	Ela	0 0 24	16	Dohiattemukalana, &c.	48 2 21
11	Kirindi-oya (part)	0 1 32	17	Ella Wellawaya road	2 1 12

Lot.	Name of Land.	Extent, A. R. P.	Lot.	Name of Land.	Extent, A. R. P.
17½	Ella Wellawaya road	2 1 5	152	Diyakadalandepatana	3 3 38
18	Taranamandiyepatana	116 3 32	153	Diyakadalandemukalana	15 1 27
19	Footpath	1 1 34	154	Ela	0 1 14
20	Hunuketa-arepatana, &c.	51 0 23	155	Miwahannemukalana	2 1 29
21	Hunuketa-arehena	14 1 31	156	Polgahawelamukalana	1 1 38
22	Iluktennapatana, &c.	47 0 18	157	Ella-Wellawaya road	0 2 27
23	Kalubotuwarehena, &c.	4 0 23	158	Footpath	0 0 1
24	Tawalanmandiye-ara	2 3 33	160	Viharetennehena	1 0 20
25	Kirindepatana, &c.	254 1 24	163½	Ela	0 0 4
27	Kirindimadawalehenyaya	2 2 6	164	Wiharetenna	0 0 10
28	Lindagawa-ara	1 0 12	166	Madugahawelamukalana	0 3 3
29	Kirindemadawalehenyaya	35 1 1	167½	Footpath	0 0 17
30	Do.	1 1 21	168	Pahalawatte-ara and Galkade-ara	3 0 37
31	Kirindemukalana	6 1 39	171	Wel-ela	0 0 20
32	Kirinde-ara	4 0 16	173	Gansabhawa road	0 0 14
33	Kirindetennehena	18 3 22	174	Udagedarawatthenyaya, &c.	12 3 30
35	Kirindetennepatana, &c.	221 3 29	175	Gepalketiyeapatana (reservation for Galketiya trig. station)	0 1 24
40	Wewatennewatta (reservation for road)	0 1 18	176	Welbissehenyaya	11 0 21
41	Do. (do.)	0 1 18	181	Dambagaha-arawehenyaya	1 1 23
43	Kumbukkolapatana	10 0 4	185	Kiriwana-arawa alias Welibissakele	3 0 32
44	Nikawatthenyaya and Watupitiyehenyaya, &c.	41 0 37	186	Gansabhawa road	0 1 5
45	Do.	3 1 6	189	Kiriwana-arawehena	0 2 4
46	Kumbukkolahena	5 2 21	191	Ela	0 0 6
47	Gansabhawa road	1 0 4	194	Do.	0 0 16
48	Do.	0 0 6	200	Malittagolle-ara	1 1 31
49	Do.	1 0 33	201	Wel-ela	0 0 17
50	Kolongahahena	2 1 29	202	Arawehena	0 1 29
51	Kolongaha-ara	4 1 16	204	Kiriwana-arawahenyaya, &c.	14 0 9
52	Meeranpahahena	10 3 5	205	Wel-ela	0 0 5
53	Watupitiywatta (reservation for road)	0 0 18	210	Do.	0 0 8
54	Do.	0 0 4	212	Kowulehena, &c.	60 2 4
67	Ela	0 1 0	213	Ella-Wellawaya road	0 3 35
70	Mulatarawehenyaya	22 1 6	214	Galgelandemukalana, &c.	44 1 27
71	Footpath	0 1 16	215	Do.	7 3 37
72	Ustumbulgodahena	27 3 0	217	Arachhigedarawatte-ara	1 1 15
73	Taranamandiyemukalana	13 3 7	218	Ampitiyeapatana	13 3 16
75	Ela	0 0 10	219	Gansabhawa road	0 1 11
76	Taranamandiyemukalana	8 2 31	220	Ampitiyehena	4 2 37
84	Ela	0 1 21	221	Ampitiyeapatana	6 0 3
85	Do.	0 0 19	222	Waralehenyaya	12 3 35
86	Karakolehena	2 2 29	223	Footpath	0 0 22
87	Yolugasella	0 1 0	224	Gapalketiyeapatana	5 2 20
88	Do.	0 2 15	225	Deelgolleemukalana	0 3 36
89	Ambalamearawehena	1 2 37	226	Do.	1 3 18
93	Galpottearawa	0 0 27	227	Kandemukalana	4 2 19
94	Ela	0 0 3	228	Megodakande-ara	0 3 17
95	Gansabhawa road	0 0 5	229	Kirimaduwegalagawahenyaya	9 3 17
96	Do.	0 0 2	230	Bulatattokandura (part)	5 0 30
97	Pingarawewatta	0 3 28	231	Gansabhawa road	0 0 12
99	Gansabhawa road	0 0 4	232	Kirimaduwegalagawahena	2 1 37
101	Ambalamearawehenyaya	4 1 5	235	Ela	0 0 9
102	Nikawatthenyaya	1 2 0	238	Kandehenyaya, &c.	11 3 31
103	Watupitiyehenyaya	0 3 23	239	Footpath	0 0 16
109	Kolongaha-ara	0 1 17	240	Kandehenyaya	6 3 5
110	Ela	0 0 13	241	Gansabhawa road	0 0 35
112	Do.	0 0 38	242	Kandehenyaya	12 1 19
114	Pinnellahenyaya	4 0 39	243	Galdunugalgodakele	3 2 23
115	Ilipatugodapatana	199 2 10	244	Kande-ara	0 2 34
116	Wetahinemukalana	3 0 33	245	Mallagahamadehenyaya	15 3 21
117	Karandagolle-oya	11 1 21	246	Ittegala-ara	0 1 25
118	Welibissepatana and Elamalpotapatana	215 0 26	247	Arachhigedarawatthenena, &c.	235 1 26
119	Wetahirchenyaya	4 3 17	248	Arachhigedarawattemukalana	50 1 3
120	Ela	0 0 22	249	Welahinnemukalana	2 0 10
121	Asweddumehenyaya	0 1 33	250	Ela	0 0 21
122	Gansabhawa road	0 0 3	253	Gansabhawa road	0 0 9
123	Edandearawattehena	0 3 19	255	Kirinde-oya (part)	5 0 17
124	Ela	0 0 13	256	Elle-Wellawaya road	1 2 4
129	Gansabhawa path	0 0 4	257	Huniyanmade-ara	3 0 1
129½	Do.	0 0 9	258	Talagasmullehena	2 0 32
130	Medapatana-ara	1 0 19	259	Bambaragahapitiyehena	6 2 1
132	Ela	0 0 8	260	Do.	21 2 4
133	Hinnarangasellehena	0 3 20	261	Ela	0 0 5
136	Ela	0 0 23	262	Do.	0 0 16
139	Do.	0 0 36	263	Bambaragahapitiyemukalana	66 3 34
148	Wel-ela	0 0 6	264	Footpath	0 0 29
149	Gansabhawa road	1 0 18	266	Pihimbiyagahamadepatana	21 3 2
150	Diyakelilandehenyaya and Alikotehena, &c.	29 2 36	269	Bambaragalehinna	7 0 37
151	Alikotelandemukalana	0 2 9	270	Iriyamadekandura	0 0 36
			271	Iriyamadekiwula	0 3 12
					2,356 0 26

and bounded as follows : on the north by the village limit of Rawana-ella (part of Maha-oya), the village limits of Pattiya-kumbura, Nawalagama, and Migollegama (part of Kirindi-oya) ; on the east by the boundary of the Wellawaya korale, part of Bulatattakandura ; on the south by the boundary of Wellawaya korale (part of Bulatattakandura), the village limit of Ambadandegama ; on the west by the village limit of Ambadandegama, Wewatenna (trigonometrical station), the village limit of Ambadandegama, the village limit of Rawana-ella (part of Maha-oya).

NOTE.—The following lots lying within the above-mentioned boundaries are excluded from this part of the notice and their aggregate acreage of 353 acres and 6 perches is not included in the acreage of 2,356 acres and 26 perches given above :—

Preliminary plan 272.

Lot.	Name of Land.	Extent, A. R. P.	Lot.	Name of Land.	Extent, A. R. P.
A 2	Kirindearawekumbura	1 1 33	F 167	Galkudehena, Viharegodatenne-henyaya, Kiularawehenyaya, Kiulearawehena, &c.	49 3 17
A 3	Kirindearawewatta	0 2 0	F 169	Kiulearawekumbura	1 2 7
B 6	Katandikumburawatta	0 2 28	F 170	Do. (T. P. 241,464)	0 1 18
B 8	Do.	4 1 5	F 172	Kiulearawewatta ..	0 3 8
C 9	Parapawe-eskanatta	0 0 29	F 177	Weli-ela ..	0 0 6
C 10	Parapawekumbura	3 2 7	F 178	Galketiyeekumbura	0 3 7
C 12	Ela ..	0 0 20	F 179	Ulpotagedarawatta	0 0 6
D 36	Do. ..	0 0 3	F 180	Do. ..	0 0 20
D 37	Millellagollewatta	0 0 28	F 182	Dambagaha-arawewatta	0 0 39
E 38	Wewatennewatta	25 2 12	F 183	Unapandurewatta	0 2 29
E 39	Do. ..	3 0 21	F 184	Kirawancaraawewatta	1 0 25
E 42	Do. ..	7 0 21	F 187	Kirawancaraawekumbura	2 0 9
F 55	Watupitiyewatta ..	8 3 33	F 188	Kirawancaraawewatta	0 1 16
F 56	Do. ..	1 2 33	F 190	Tanawattearawewatta	0 3 27
F 57	Helawatta ..	0 2 36	F 192	Do. ..	1 1 1
F 58	Helawattehenyaya, Mahapittaniyeyaya, &c. ..	35 3 37	F 193	Do. ..	0 2 14
F 59	Holawatta or Bokotuwwewatta, &c.	2 0 36	F 195	Malittagollehena	1 0 15
F 60	Mahawatta ..	0 2 14	F 196	Pitahawatta ..	0 2 16
F 61	Do. ..	0 2 32	F 197	Do. ..	0 2 36
F 62	Wekumburewatta	0 3 8	F 198	Malittagollekumbura	2 0 32
F 63	Pansalwatta ..	0 2 33	F 199	Pussellagahagedara-arawa	0 3 39
F 64	Kammalearawawatta	0 3 16	F 206	Pinellewatta ..	0 3 5
F 66	Wekumburewatta	2 0 24	F 207	Weli-ela ..	0 0 4
F 68	Wekumbura, &c. ..	2 3 26	F 208	Pinellekumbura ..	0 2 3
F 69	Wekumburelugedarawatta, &c. ..	1 2 2	F 209	Pahalagedarawatta <i>alias</i> Henegedarawatta ..	1 0 17
F 90	Guruambewatta ..	0 1 32	F 211	Pahalagedara-arawekumbura	0 3 36
F 91	Ambalamearawekumbura (T. P. 175,271) ..	3 0 22	G 77	Pahaliyahena ..	1 0 36
F 92	Galpottearawekumbura	1 1 11	G 78	Pallearawewatta ..	0 1 24
F 125	Esweddumekumbura	3 2 10	G 79	Ela ..	0 0 3
F 126	Uda-arawewatta, &c.	2 2 9	G 80	Migahallekumbura (T. P. 185,097)	1 0 32
F 127	Uda-arawewatta ..	1 2 3	G 81	Kahatagaha-arawehena	0 3 0
F 128	Asweddumewattehena	0 1 14	G 82	Ela ..	0 0 10
F 131	Udagodara watta	0 3 37	G 83	Pallewela kumbura	18 1 26
F 134	Udagodara wela ..	0 3 28	H 98	Kolongaha-arawa	2 0 19
F 135	Beragahanagedarawatta, &c.	0 3 33	H 100	Kammalewatta ..	0 1 13
F 137	Galara wewatta ..	0 2 30	H 104	Ukkuarawewatta	0 1 37
F 138	Pansalawatta ..	0 1 9	H 105	Ela ..	0 0 12
F 140	Julgaha-arawa ..	2 2 2	H 106	Watupitiyewatta ..	1 0 3
F 141	Kirikendeuskanatta	1 0 25	H 107	Watupitiyewekumbura, &c.	2 1 12
F 142	Wakmurearawa, &c.	2 0 22	H 108	Karandagollewatta	0 1 24
F 143	Ambagahagedarawatta, &c.	2 2 7	H 111	Karandagollekumbura, &c.	5 0 33
F 144	Migahawatta, &c.	0 2 30	H 113	Karandagollewatta	0 2 6
F 145	Wagalekumbura, T. Ps. 185,095, 185,096, and 226,753	1 3 32	I 233	Kirima du wegala gawa kumbura	0 3 9
F 146	Julgastennekumbura, &c.	3 0 2	I 234	Kandewatta ..	3 0 6
F 147	Karakolatennehenyaya, Talagahagawahena ..	5 2 10	I 236	Kandearawekumbura	0 3 21
F 159	Viharetenna (T. P. 82,513)	2 0 19	I 237	Galmullewatta ..	0 0 10
F 161	Polgahawela ..	4 0 11	J 251	Welangashinnemukulana (T. P. 82,517)	0 3 17
F 162	Meda-ira (T. P. 82,517)	1 1 27	J 252	Ratmetiyemukalana (T. P. 82,517)	81 0 14
F 163	Agatekumbura ..	1 1 19	74	Ginigatwadiyekumbura	7 2 8
F 165	Agatewatta ..	0 3 4	203	Arawekumbura ..	1 2 24

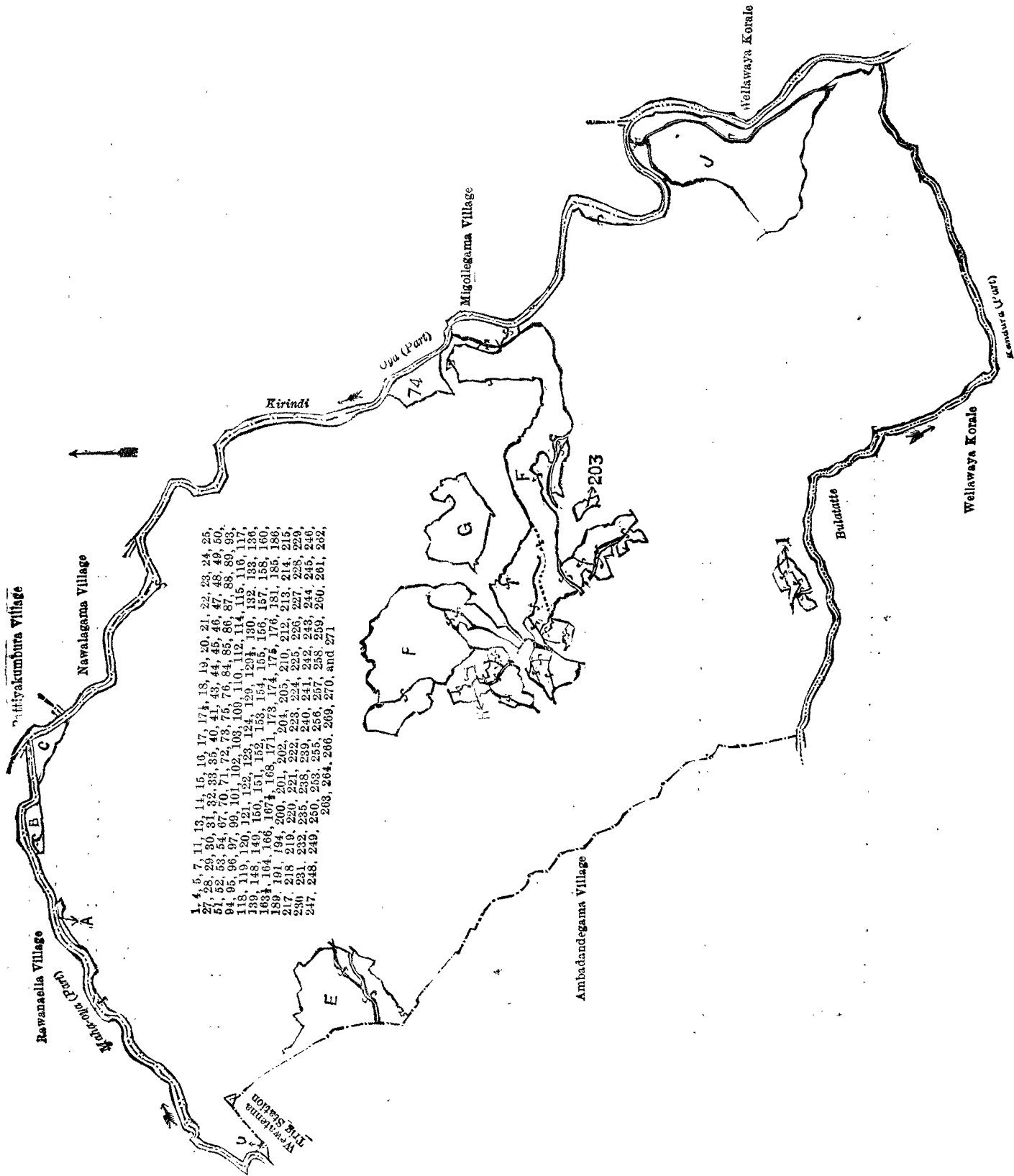
353 0 6

[For Diagram see page 140.]

II.—Preliminary plan 272.

Lot.	Name of Land.	Extent, A. R. P.
12	Ela ..	0 0 20

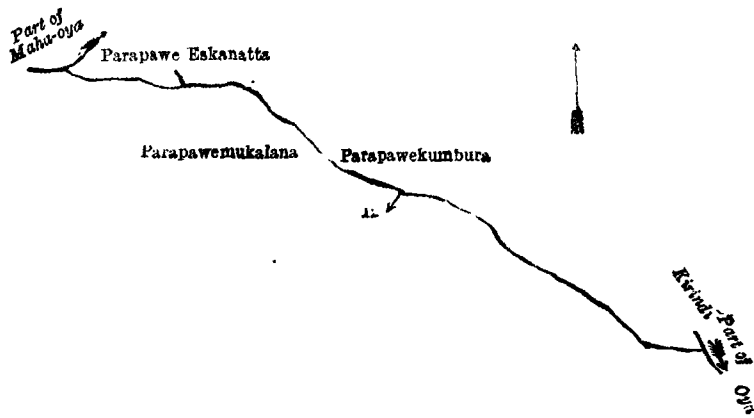
and bounded as follows : on the north by Parapawaeskanatta claimed by Goussa Appuhamy, Parapawekumbura claimed by Goussa Appuhamy ; on the east by part of Kirindi-oya ; on the south by Parapawemukalana claimed by Goussa Appuhamy ; on the west by part of Maha-oya.



Surveyor-General's Office,
Colombo, December 18, 1918.

Scale of 32 Chains to an Inch

C. R. LUNDIE,
for Surveyor-General.



Surveyor-General's Office,
Colombo, December 18, 1918.

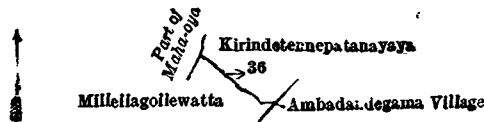
Scale of 4 Chains to an Inch.

C. R. LUNDIE,
for Surveyor-General.

III.—Preliminary plan 272.

Lot.	Name of Land.	Extent, A. R. P.
36	Ela	0 0 3

and bounded as follows : on the north by Kirindetennepatanayaya claimed by Dambawinne Ratemahatmaya ; on the east by the village limit of Ambadandagama ; on the south by Millellagallawatta claimed by Kara Arunasalampulle ; on the west by part of Maha-oya.



Surveyor-General's Office,
Colombo, December 18, 1918.


Scale of 4 Chains to an Inch.

C. R. LUNDIE,
for Surveyor-General.

IV.—Preliminary plan 274.

Lot.	Name of Land.	Extent, A. R. P.
79	Ela	0 0 3

bounded as follows : on the north, east, and south by Pallewelakumbura claimed by Dambawinne Ratemahatmaya ; on the west by Mulatarawehenayaya claimed by Dambawinne Ratemahatmaya, the Pahadiyakumbura-ara.



Surveyor-General's Office,
Colombo, December 18, 1918.

Scale of 4 Chains to an Inch.

C. R. LUNDIE,
for Surveyor-General.

V.—Preliminary plan 272.

Lot.	Name of Land.	Extent, A. R. P.
82	Ela	0 0 10

and bounded as follows : on the north by Kahatagaha-arawehena claimed by Dambawinne Ratemahatmaya ; on the east, south, and west by Pallewelakumbura claimed by Dambawinne Ratemahatmaya.



Surveyor-General's Office,
Colombo, December 18, 1918.

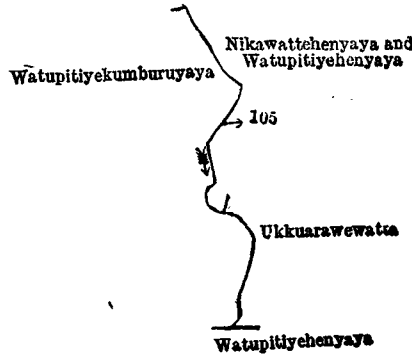
Scale of 4 Chains to an Inch.

C. R. LUNDIE,
for Surveyor-General.

VI.—Preliminary plan 272.

Lot.	Name of Land.	Extent, A. R. P.
105	Ela	0 0 12

and bounded as follows : on the north by Nikawattehenyaya and Watupitiyehenyaya claimed by Mahawatte Menike and another ; on the east by Nikawattehenyaya and Watupitiyehenyaya claimed by Mahawatte Menike and another, Ukku-arawewatta claimed by Dambawinne Ratemahatmaya ; on the south by Watupitiyehenyaya claimed by Dambawinne Ratemahatmaya ; on the west by Watupitiyekumburuyaya claimed by Dambawinne Ratemahatmaya.



Surveyor-General's Office,
Colombo, December 18, 1918.

Scale of 4 Chains to an Inch.

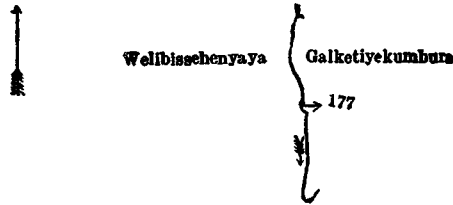
C. R. LUNDIE,
for Surveyor-General.

VII.—Preliminary plan 272.

Lot.	Name of Land.
177 ..	Weli-ela ..

Extent, A. R. P.
.. .. 0 0 16

and bounded as follows: on the north by Welibissehenyaya claimed by Dambawinne Ratemahatmaya; on the east by Galketiyekumbura claimed by Ulpotegedera Avisiriya; on the south and west by Welibissehenyaya claimed by Dambawinne Ratemahatmaya.



Surveyor-General's Office,
Colombo, December 18, 1918.

Scale of 4 Chains to an Inch.


C. R. LUNDIE,
for Surveyor-General.

VIII.—Preliminary plan 272.

Lot.	Name of Land.
207 ..	Wel-ela ..

Extent, A. R. P.
.. .. 0 0 4

and bounded as follows: on the north by Pinellewatta claimed by Henegedara Suramba and others, Pinellekumbura claimed by ditto; on the east by Pinellekumbura claimed by Henegedara Suramba and others; on the south by Kowulehenyaya claimed by Dambawinne Ratemahatmaya and others; on the west by Malittagolle-ara.



Surveyor-General's Office,
Colombo, December 18, 1918.

Scale of 4 Chains to an Inch.

C. R. LUNDIE,
for Surveyor-General.

Uva S. O. 2—1919.

Colombo Notice No. 7,106.

Notice under "The Waste Lands Ordinances of 1897, 1899, 1900, and 1903."

TAKE notice that unless within three months from January 31, 1919, the persons, if any, who claim any interest in the lands hereinafter mentioned or in any one or more of such lands appear before the Assistant Government Agent of the Colombo and Negombo Districts, Western Province, and make claim to the said lands or any of them or to some interest therein:

Such Assistant Government Agent, in pursuance of the powers in him vested by Ordinance No. 1 of 1897, will declare by writing under his hand that the said lands, or such of them to which no claim has been made, are the property of the Crown.

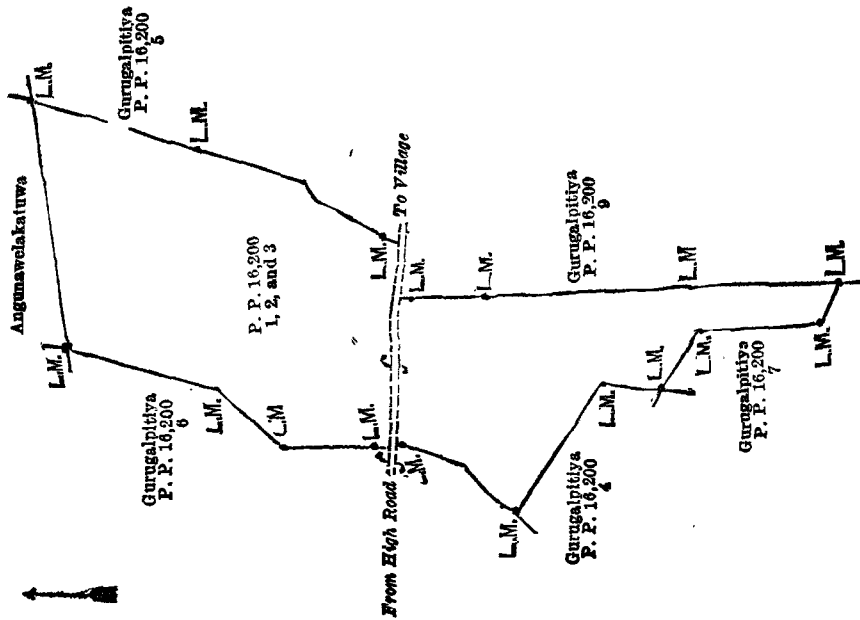
G. S. WODEMAN,
Assistant Government Agent.

Description of the Lands referred to.

The following lots situated in the village of Polwatta, in Yatigaha pattu of Hapitigam korale in the Negombo District, of the Western Province, as described in the annexed diagram:—

Lot.	Name of Land.	Extent, A. R. P.
1 ..	Gurugalpitiya ..	3 1 35
2 ..	Do. (reservation for road) ..	0 0 19
3 ..	Gurugalpitiya ..	2 0 3
		5 2 17

and bounded as follows: on the north by Angunawelakatuwa claimed by W. K. Fernando; on the east by Gurugalpitiya land unclaimed by the Crown (P. P. 16,200/5), and Gurugalpitiya claimed by L. H. Fernando of Katana and others (P. P. 16,200/9); on the south by Gurugalpitiya claimed by L. G. Fernando and others (P. P. 16,200/7); on the south-west by Gurugalpitiya claimed by L. G. Fernando and others (P. P. 16,200/7) and Gurugalpitiya, land unclaimed by the Crown (P. P. 16,200/4); and on the west by Gurugalpitiya, land unclaimed by the Crown (P. P. 16,200/6).



Surveyor-General's Office,
Colombo, December 3, 1918.

Scale of 4 Chains to an Inch.

C. H. VINCE,
for Surveyor-General.

Kegalla Notice No. 7,107.

Notice under "The Waste Lands Ordinances of 1897, 1899, 1900, and 1903."

TAKE notice that unless within three months from January 31, 1919, the persons, if any, who claim any interest in the lands hereinafter mentioned or in any one or more of such lands or to some interest therein make claim in person or in writing to the said lands or any of them or to some interest therein to the Assistant Government Agent of the Kegalla District, at the Kegalla Kachcheri:

Such Assistant Government Agent, in pursuance of the powers in him vested by the said Ordinances, will declare by writing under his hand that the said lands, to which no claim has been made, are the property of the Crown.

G. F. R. BROWNING,
Assistant Government Agent.

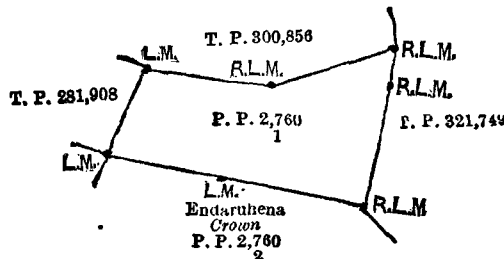
Description of the Lands referred to.

The following lots situated in the village of Moragammana, in the Tunpalatapattu west of Paranakuru korale, in the Kegalla District, of the Province of Sabaragamuwa, as described in the annexed diagrams:—

I.—Preliminary plan 2,760.

Lot.	Name of Land.	Extent, A. B. P.
1	Endaruhena <i>alias</i> Bodikotuwa	1 0 35

and bounded as follows: on the north by title plan 300,856; on the east by title plan 321,749; on the south by Endaruhena claimed by the Crown (lot 2 in preliminary plan 2,760); and on the west by title plan 281,908.



Surveyor-General's Office,
Colombo, September 7, 1918.

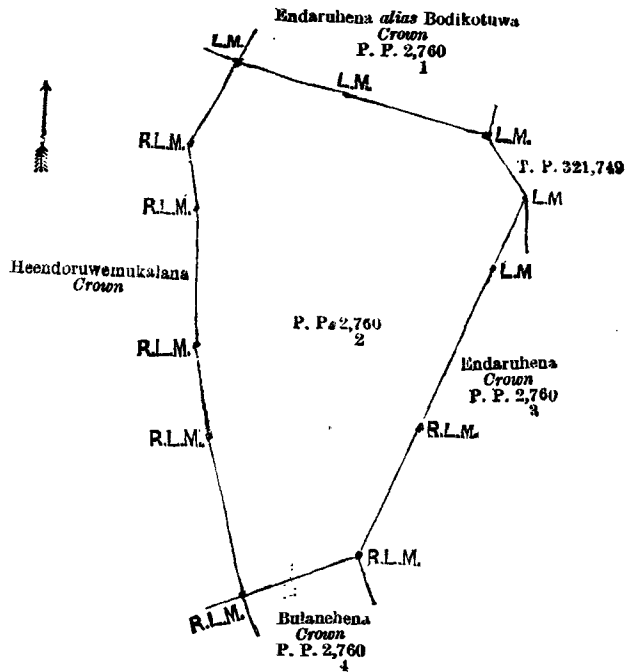
Scale of 4 Chains to an Inch.

C. H. VINCE,
for Surveyor-General.

II.—Preliminary plan 2,760.

Lot.	Name of Land.	Extent, A. B. P.
2	Endaruhena	5 0 5

and bounded as follows: on the north by Endaruhena *alias* Bodikotuwa claimed by the Crown (P. P. 2,760/1); on the east by title plan 321,749 and Endaruhena claimed by the Crown (P. P. 2,760/3); on the south by Bulanchena claimed by the Crown, P. P. 2,760/4; and on the west by Heendoruwemukalana claimed by the Crown.



Surveyor-General's Office,
Colombo, September 7, 1918.

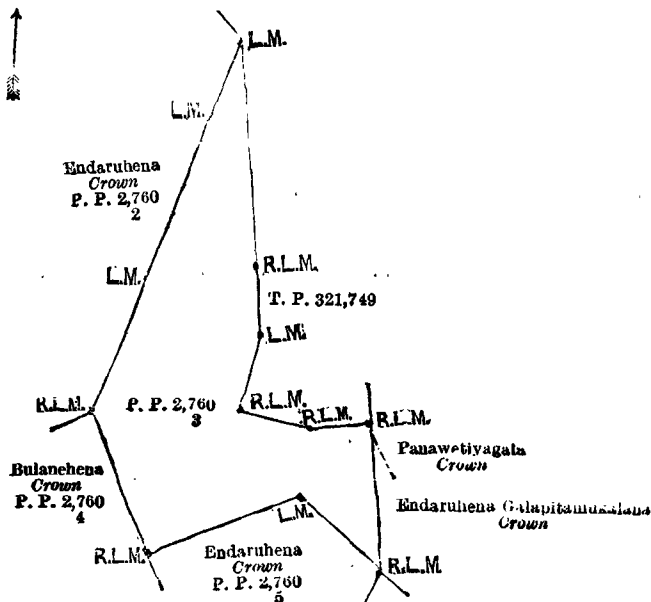
Scale of 4 Chains to an Inch.

C. H. VINCE,
for Surveyor-General.

III.—Preliminary plan 2,760.

Lot.	Name of Land.	Extent, A. B. P.
3	Endaruhena	2 2 10

and bounded as follows : on the east by title plan 321,749, Panawitiyegala claimed by the Crown, and Endaruhene-galapitamusulana claimed by the Crown ; on the south by Endaruhena claimed by the Crown (P. P. 2,760/5) ; and on the west by Endaruhena claimed by the Crown (P. P. 2,760/2) and Bulanehena claimed by the Crown (P. P. 2,760/4).



Surveyor-General's Office,
Colombo, September 7, 1918.

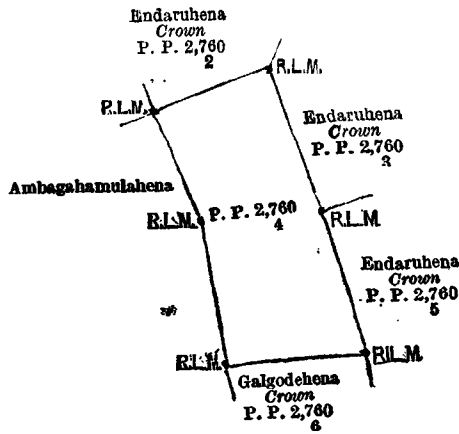
Scale of 4 Chains to an Inch.

C. H. VINCE,
for Surveyor-General.

IV.—Preliminary plan 2,760.

Lot.	Name of Land.	Extent, A. B. P.
4	Bulanehena	1 2 9

and bounded as follows : on the north by Endaruhena claimed by the Crown (P. P. 2,760/2) ; on the east by Endaruhena claimed by the Crown (P. P. 2,760/3 and 5) ; on the south by Galgodshena claimed by the Crown (P. P. 2,760/6) ; and on the west by Ambaghamulahena claimed by G. S. Abuakkar Udayar and others.



Surveyor-General's Office,
Colombo, September 7, 1918.

Scale of 4 Chains to an Inch.

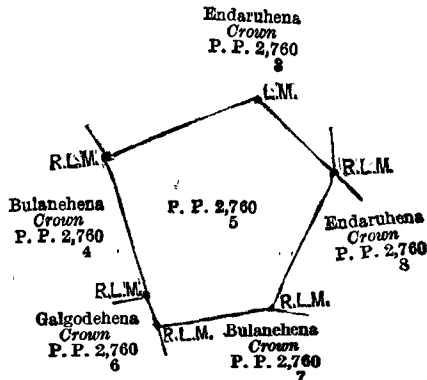
C. H. VINCE,
for Surveyor-General.

Lot.	Name of Land.
5	Endaruhena

Extent, A. R. P.
.. 1 1 37

and bounded as follows : on the north by Endaruhena claimed by the Crown (P. P. 2,760/3) ; on the east by Endaruhena claimed by the Crown (P. P. 2,760/8) ; on the south by Bulanehena claimed by the Crown (P. P. 2,760/7) ; and on the west by Bulanehena claimed by the Crown (P. P. 2,760/4), Galgodehena claimed by the Crown (P. P. 2,760/6).

V.—Preliminary plan 2,760.



Surveyor-General's Office,
Colombo, September 7, 1918.

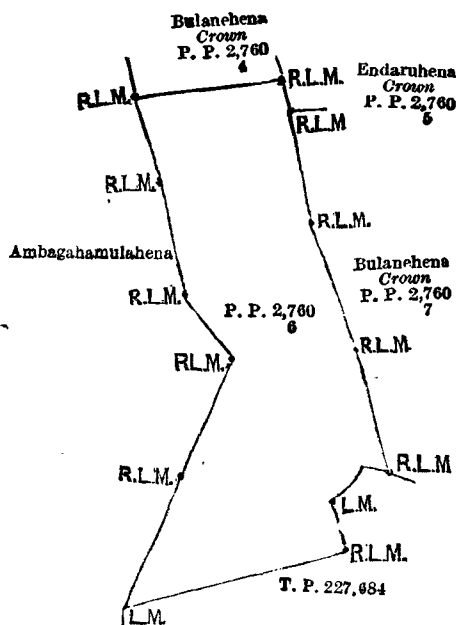
Scale of 4 Chains to an Inch.

C. H. VINCE,
for Surveyor-General.

Lot.	Name of Land.
6	Galgodehena

Extent, A. R. P.
.. 3 1 7

and bounded as follows : on the north by Bulanehena claimed by the Crown (P. P. 2,760/4) ; on the east by Endaruhena claimed by the Crown (P. P. 2,760/5) and Bulanehena claimed by the Crown (P. P. 2,760/7) ; on the south by title plan 227,684 ; and on the west by Ambagahamulahena claimed by G. S. Abuakker Udayar and others.



Surveyor-General's Office,
Colombo, September 7, 1918.

Scale of 4 Chains to an Inch.

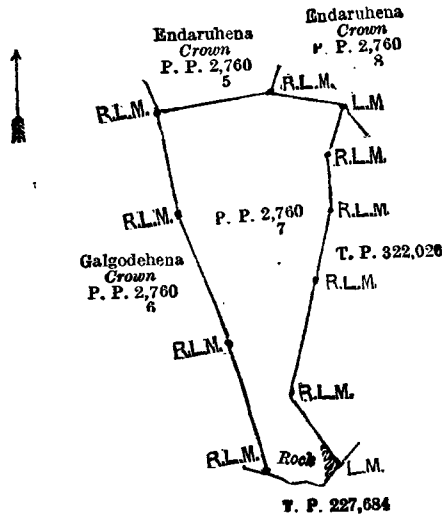
C. H. VINCE,
for Surveyor-General.

227 684

VII.—Preliminary plan 2,760.

Lot.	Name of Land.	Extent, A. B. P.
7	Bulanehena	1 3 6

and bounded as follows : on the north by Endaruhena claimed by the Crown (P. P. 2,760/5 and 8) ; on the east by title plan 322,026 ; on the south by title plan 227,684 ; and on the west by Galgodehena claimed by the Crown (P. P. 2,760/6)



Surveyor-General's Office,
Colombo, September 7, 1918.

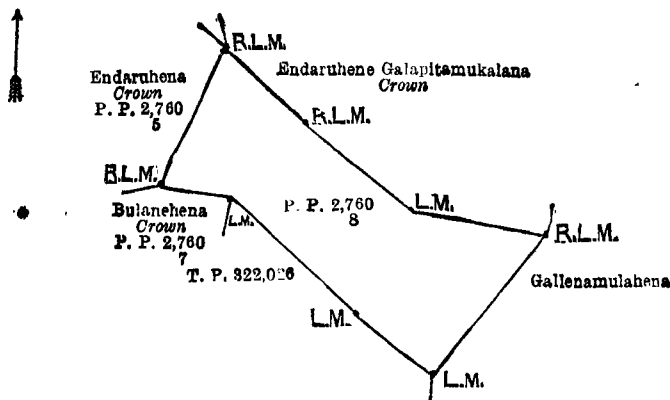
Scale of 4 Chains to an Inch.

C. H. VINCE,
for Surveyor-General.

VIII.—Preliminary plan 2,760.

Lot.	Name of Land.	Extent, A. B. P.
8	Endaruhena	1 3 29

and bounded as follows : on the north by Endaruhena Galpitamukalana claimed by the Crown ; on the east by Gallenamulahena claimed by W. Nekappu Galladda ; on the south by title plan 322,026 ; and on the west by Endaruhena claimed by the Crown (P. P. 2,760/5) and Bulanehena claimed by the Crown (P. P. 2,760/7).



Surveyor-General's Office,
Colombo, September 7, 1918.

Scale of 4 Chains to an Inch.

C. INCE,
for Surveyor-General.

LAND SALES IN THE WESTERN PROVINCE.

No. 3,270, W. P.—The Government Agent, Western Province, will on Friday, March 14, 1919, at 12 noon, at his office in Colombo, put up to auction, for sale or settlement, or will otherwise dispose of, the under-mentioned portions of Crown land, in accordance with the regulations of Government regarding land sales. Nine allotments of land situated in the Hapitigam, Hewagam, and Salpiti korale divisions of the Negombo and Colombo Districts of the Western Province.

Lot.	Name of Land.	Name of Applicant.	Description.	Extent, A. B. P.
Preliminary plan 16,541. Village—Beddegedera, Udugaha pattu, Hapitigam korale.				
2	Siyambalagahawatta	..	Encroachment by Weddege Velun Appu and others	0 0 30
Preliminary plan 16,546. Village—Delwala, Udugaha pattu, Hapitigam korale.				
5	Meegahadeniya	..	Encroachment by Moragodavithanage Koronis Appu and another	0 0 24

Lot.	Name of Land.	Name of Applicant.	Description.	Extent.
				A. R. P.
Preliminary plan 16,565. Village—Karawilakumbura, Yatigaha pattu, Hapitigam korale.				
1	Moragalkanda	.. — ..	Encroachment by Ganhiachchipatirenehelage AllisAppu	0 0 35
Preliminary plan 14,998. Village—Weralupitiya, Udugaha pattu, Hewagam korale.				
3707	Hedawakagahalanda	.. Godamullage ..	Garden	1 1 22
3708	Do.	.. do. ..	Low jungle	1 1 20
Preliminary plan 16,561. Village—Bope, Meda pattu, Hewagam korale.				
5	Habaraliyankandewatta	.. — ..	Encroachment by Kalubowilage Don Podi Sinno	0 0 26
6	Habaraliyankanda	.. — ..	Encroachment by W. D. Romanis and others	0 3 15
7	Pelingahawatta	.. — ..	Encroachment by W. D. Romanis ..	0 3 14
Preliminary plan 16,252. Village—Erawwala, Palle pattu, Salpiti korale.				
1	Balawalakanatta	.. — ..	Encroachment by Godalage Francis Allis Samarakoon ...	0 1 13

Upset price per acre varying from Rs. 100 to Rs. 300. Further information regarding these lands may be obtained from the Government Agent, Western Province, and respecting their plans from the Surveyor-General.

Colonial Secretary's Office,
Colombo, January 28, 1919.

R. E. STUBBS,
Colonial Secretary.

LAND SALES IN THE SOUTHERN PROVINCE.

THE Government Agent, Southern Province, Galle, is prepared to receive on or before February 22, 1919, at the Galle Kachcheri, written applications for the lease in perpetuity from April 18, 1919, of the under-mentioned portions of Crown land to be planted with coconuts, rubber, tea, or other produce. No such application will be entertained unless the applicant gives his full name and address and until he makes with the Government Agent a deposit of survey fees as noted against each lot. Such deposit will not be returned until the lease of the land has been sold or until it has been decided by the Government Agent that it will not be sold.

On Tuesday, March 18, 1919, at 1 P.M., at Galle Kachcheri, the sale of the lease will be put up to auction in accordance with the regulations of Government regarding the lease of Crown lands, but the bidding shall be confined to the original applicant and those other applicants whose applications shall have been made in the manner above specified.

The conditions of lease of the following lots are obtainable on application from the Government Agent, Southern Province, and plans of them from the Surveyor-General.

Two allotments of land situated in the village noted below in Wellaboda pattu of the Galle District, Southern Province.

Preliminary plan 10,627. Situation—Polgahawila. Applicant—Nil.

Lot.	Name of Land.	Description.	Extent.	Rent for each			Upset
				of the first 6	of the remain-	Survey fees	
			A. R. P.	years per acre.	ing 24 years	per acre or	premium
				Rs. c.	per acre.	part of an acre.	per acre.
				Rs. c.	Rs. c.	Rs. c.	Rs. c.
8	Watugahainduhena	.. Jungle ..	17 0 31	1 30	4 55	3 0	7 0
15	Andunwennadeniyekele	.. Jungle ..	13 0 4	1 30	4 55	3 0	7 0

Applicant—R. Siyadoris Silva.

Colonial Secretary's Office,
Colombo, January 28, 1919.

R. E. STUBBS,
Colonial Secretary.

WITH reference to the land lease notice of Gangaboda pattu in Galle District dated November 19, 1918, published in *Government Gazette* No. 6,980 of November 22, 1918, it is hereby notified for general information that the correct name of lot No. 2 in preliminary plan No. 10,950 is Ellekanda or Pussekanda and not Ketaoluweudumulleowita as stated in the notice.

The Kachcheri,
Galle, January 22, 1919.

T. GOONETILLEKE,
for Government Agent.

LAND SALES IN THE EASTERN PROVINCE.

No. 1,491, E. P.—On Tuesday, March 25, 1919, at 1.30 P.M., the Government Agent for the Eastern Province will put up for sale or settlement or other disposal, at Batticaloa Kachcheri, the under-mentioned portions of Crown land, on the terms authorized by Government. Seventy allotments of land in Koralai pattu of the Batticaloa District, Eastern Province.

Lot.	Name of Land.	Name of Encroacher.	Description.	Extent.
1	Santhiaru	.. — ..	Stream (to be reserved)	2 1 7*
3	Santhiarthukadu	.. — ..	Jungle (reservation for stream)	1 0 36*
5	Do.	.. — ..	Jungle (reservation for cart track)	0 1 8*
6	—	.. — ..	Cart track (to be reserved)	0 0 9*
7A	Erukalkadduchena	.. A. Muhamadu Ali Hadjiar ..	Paddy field ..	1 2 30

C4

Lot.	Name of Land.	Name of Encroacher.	Description.	Extent.		
				A.	B.	P.
8	Santhiarthukadu	—	Jungle (reservation for cart track)	0	0	33*
11	Do.	—	Jungle (reservation for stream)	4	2	35*
12	Santhiarthupirivu	—	Stream (to be reserved)	0	0	26*
15	Santhiarthukadu	—	Jungle (reservation for stream)	0	2	10*
16A	Makulana	E. Adambawa	Paddy field	3	2	25
17	Vaikal	—	Channel (to be reserved)	0	1	33*
18	Do.	—	do. (do.)	0	0	13*
19A	Makulana	E. Adambawa	Paddy field	3	0	27
20	Makulanapuready	do.	Coconut garden	0	0	9
21	Do.	do.	Paddy field	3	2	13
22	Vaikal	—	Channel (to be reserved)	0	0	15*
23	Do.	—	do. (do.)	0	0	23*
26	Do.	—	do. (do.)	0	0	21*
28A	Kakirimadu	Kandar Kannappen	Paddy field	1	2	22
33A	Do.	A. Segu Mohaideen	do.	0	2	12
41	Vaikal	—	Channel (to be reserved)	0	1	4*
42	Kakirimadu	A. Segu Mohaideen	Paddy field	25	2	10
43	Santhiarthukadu	—	Jungle (reservation for stream)	2	3	3*
44	Santhiaru	—	Stream (to be reserved)	3	0	19*
51	Porukanmunmarivaikal	—	Channel (to be reserved)	0	2	21*
52A	Naduthavana	S. P. Muhamadutambi	Paddy field	16	2	23
55	Porukanmunmarivaikal	—	Water-course (to be reserved)	2	1	32*
56A	Tickatotum	E. Adambawa	Paddy field	7	0	10
56B	Do.	do.	do.	5	0	5
59	—	—	Cart track (to be reserved)	0	0	10*
62	Vaikal	—	Channel (to be reserved)	0	0	25*
65	Santhiarthukadu	—	Jungle (reservation for stream)	0	0	38*
68	Vaikal	—	Channel (to be reserved)	1	0	7*
69A	Tickatotum	E. Adambawa	Paddy field	0	2	1
75	Vadichal	—	Water-course (to be reserved)	0	2	36*
78B	Naduthavana	E. Abdul Asiatampi	Paddy field	10	3	13
84	Santhiarthukadu	—	Jungle (reservation for stream)	1	0	28*
85A	Salambeadimunmari	A. M. Umarulevvai	Paddy field	0	3	5
98	Santhiarthukadu	—	Jungle (reservation for stream)	0	2	20*
101	Do.	—	do. (do.)	0	0	22*
104	Porukanmunmari	K. Veeracatty	Paddy field	2	1	31
105	Santhiarthukadu	—	Jungle (reservation for stream)	0	1	17*
108	Do.	—	do. (do.)	0	1	13*
109	Vaikal	—	Channel (to be reserved)	0	0	8*
110	Vadichal	—	Water-course (to be reserved)	0	0	5*
111	Karukkupulodai	—	Stream (to be reserved)	0	2	13*
113	Vaikal	—	Channel (to be reserved)	0	2	6*
117A	Porukanmunmari	Aliar Muhamadutambiy	Paddy field	3	1	25
118	Do.	do.	do.	1	3	9
125	Porukanmunmarivaikal	—	Jungle (reservation for stream)	0	3	4*
134	Vaikal	—	Channel (to be reserved)	0	2	34*
136	Do.	—	do. (do.)	0	1	7*
143	Thavana	N. E. M. Noohutamby	Paddy field	19	2	39
147A	Adigarimunmari	A. Elelvaitamby	do.	2	3	13
150	Do.	—	Waste land (reservation for stream)	1	2	14*
152	Porukanmunmarikadu	—	Jungle (reservation for stream)	2	1	2*
154A	Porukanmunmari	N. E. M. Noohutamby	Paddy field	5	0	5
155	Vaikal	—	Channel (to be reserved)	0	1	14*
157	Kayanadiodai and Paddiyadivadichal	—	Streams (do)	2	1	7*
158	Adigarimunmari	—	Jungle (reservation for streams)	1	1	18*
159½	Vaikal	—	Channel (to be reserved)	0	0	14*
161	Ambagahamadukadu and Paddiyadivadichalkadu, &c.	—	Jungle (reservation for stream and water-hole)	7	3	35*
162	Ambagahamadu	—	Water-hole (to be reserved)	0	2	39*
163	Vadichal	—	Drainage channel (to be reserved)	0	1	14*
164A	Thavana	E. V. V. Abdul Cader Marakayar	Paddy field	0	2	16
172½	Vaikal	—	Channel (to be reserved)	0	0	16*
177	Do.	—	do. (do.)	0	0	13*
184A	Adigarimunmarikandu	A. Ahamadulevvai	Paddy field	0	2	11
187	Paddiyadivadichal	—	Stream (to be reserved)	1	3	0*
189	Adigarimunmarimadu	—	Water-hole (to be reserved)	0	0	33*

* Not for sale.

N.B.—Upset price will be notified at the time of sale.

These lands are irrigable by Vakaneri tank. They shall be liable to payment of an irrigation rate of Re. 1.30 per acre per annum, which rate shall be liable to variation in accordance with such conditions as to His Excellency the Governor may seem fit.

Further information regarding these lands can be obtained from the Government Agent, Eastern Province, and plans of them from the Surveyor-General.

LAND SALES IN THE NORTH-WESTERN PROVINCE.

No. 2,145, N.W. P.—On Friday, March 14, 1919, at 1 P.M., the Assistant Government Agent for the Puttalam and Chilaw Districts of North-Western Province will put up to auction, at the Haldanduwana Resthouse, the under-mentioned portions of Crown land, on the terms authorized by Government. Fifteen allotments of land situated in the Pitigal korale south division of the Chilaw District of the North-Western Province.

Lot.	Name of Land.	Description.	Extent.		
			A.	R.	P.
Preliminary plan 4,812.—Haldanduwana and Bujjampola. Applicant—J. Appuhami.					
1	Ambagahawatta ..	Encroachment containing coconut 3 to 10 years old ..	0	0	20
Applicant—E. M. Ranhamy Appuhamy.					
10	Ambagahawatta ..	Encroachment contains no trees ..	0	0	5
Applicants—E. M. Ranhamy Appuhamy and others.					
11	Ambagahawatta ..	Encroachment contains no trees ..	0	0	11
Applicant—S. M. Sirimanis Vedarala.					
12	Kadagawakumbura ..	Encroachment contains young coconut ..	0	0	30
Applicants—S. M. Sirimanis Vedarala and others.					
15	Urukanukelewatta ..	Encroachment contains coconut 3 to 10 years ..	0	1	3
16	Do. ..	do. ..	0	0	25
Applicants—E. M. Ranhamy Appuhamy and others.					
17	Urukanukelewatta ..	Encroachment contains coconut 2 years old ..	0	0	34
Preliminary plan 4,749.—Bandirippuwa. Applicant—Crown.					
2	Kurunduhewewatta ..	Encroachment by S. Wijetunga ..	0	0	24
8	Ambagahakumbura ..	Paddy field with scattered coconut 1 year old ..	2	3	35
11	Horagahawatta ..	Encroachment by S. Saparamadu ..	0	0	31
12	Kurunduhewewatta ..	Encroachment by Juse Perera ..	0	0	4
13	Kahatagahawatta <i>alias</i> Ambagahawatta ..	Encroachment by W. M. James Appu ..	0	0	5
Preliminary plan 4,821.—Gonawila. Defaulter—M. A. Nicholas Perera.					
4	Asdiyawela or Kebellawala ..	Deniya ..	0	3	37
Preliminary plan 4,160.—Mattakotuwa. Defaulter—M. F. Sarlis Perera of Madampe.					
1442	Kupawilakumbura ..	Open land ..	1	0	0
1443	Alamba ..	do. ..	2	0	5
N.B.—Upset price at Rs. 15 to Rs. 75 per acre.					
Further information regarding these lots can be obtained from the Assistant Government Agent of the Puttalam and Chilaw Districts, and of their plans from the Surveyor-General.					
Colonial Secretary's Office, Colombo, January 28, 1919.				R. E. STUBBS, Colonial Secretary.	

No. 2,146, N.W. P.—On Saturday, March 15, 1919, at 10 A.M., the Assistant Government Agent for the Puttalam and Chilaw Districts of North-Western Province will put up for sale or settlement, at his office in Chilaw, the under-mentioned portions of Crown land, on the terms authorized by Government. Twelve allotments of land situated in the Pitigal korale north division of the Chilaw District of the North-Western Province.

Lot.	Name of Land.	Name of Applicant.	Description.	Extent.		
				A.	R.	P.
Preliminary plan 4,828.—Chilaw.						
1	Kanakakulam <i>alias</i> Radapitiya ..	Crown ..	Reservation (not for sale) ..	0	1	9.3
2	Do. ..	do. ..	Marshy pond ..	0	2	34.8
3	Do. ..	do. ..	Old pond filled up ..	0	2	8.3
4	Do. ..	do. ..	Reservation (not for sale) ..	0	0	4
Preliminary plan 4,826.—Merawala.						
1	Kattumurichan ..	M. S. M. Fernando ..	Jungle (abandoned paddy) ..	16	2	18
2	Do. ..	do. ..	Reservation (not for sale) ..	2	0	25
Preliminary plan 4,788.—Andanankattuwa.						
1	Andanankattuwakele ..	— ..	Reservation (not for sale) ..	0	0	4
2	Do. ..	M. K. Punchappuhami ..	Jungle ..	1	0	8
Preliminary plan 4,687.—Adippola.						
<i>Name of Defaulter.</i>						
2	Adippolakele ..	S. A. M. Wimalahami ..	Jungle ..	2	0	9
Preliminary plan 4,711.—Kotage.						
5	Kotagekele ..	R. C. Proctor ..	Jungle ..	11	1	7
11	Do. ..	R. C. Proctor and J. E. Corea ..	do. ..	8	3	35
Preliminary plan 4,009.—Udappu.						
719	Tannotarai ..	A. P. Kammala Muttu and 4 others ..	Open land ..	2	0	11
N.B.—Upset price at Rs. 15 to Rs. 750 per acre.						
Further information regarding these lots can be obtained from the Assistant Government Agent of the Puttalam and Chilaw Districts, and of their plans from the Surveyor-General.						
Colonial Secretary's Office, Colombo, January 28, 1919.				R. E. STUBBS, Colonial Secretary.		

LAND SALES IN THE NORTH-CENTRAL PROVINCE.

No. 2,052, N.C. P.—The Government Agent, North-Central Province, will on Wednesday, March 12, 1919, at 1 P.M., at his office in the Anuradhapura Kachcheri, put up to auction, for sale or settlement, or will otherwise dispose of, the under-mentioned portions of Crown land, in accordance with the regulations of Government regarding land sales. Thirty-one allotments of land situated in the Nuwaragam, Hurulu, and Kalagam palatas of the Nuwarakalawiya district of the North-Central Province.

Lot.	Name of Land.	Name of Applicant.	Description.	Extent.		Upset price per acre, Rs.
				A.	R. P.	
Preliminary plan 5,056. Village—Nochchikulama in Kanadara korale.						
4	Mahanochchikulamakele	S. Appuhami, Arachchi of Ellewewa ..	Jungle suitable for paddy cultivation	4	0	35 16

Lot.	Name of Land.	Preliminary plan 5,219. Village—Galkiriyagama in Unduruwa korale. Name of Applicant.	Description.	Extent.		Upset price per acre, Rs.
				A.	R. P.	
5	Myilagahaidama	..	Jungle suitable for paddy cultivation	1	3 0	15
Preliminary plan 5,236. Village—Pallekagama in Kalagam korale south.						
1	Moegahaidama	.. W. Banda of Pallekagama	.. Scrub ..	1	0 2	15
2	Do. Reservation for tank bund	0	2 0	—*
3	Do. Reservation for pinpara	0	0 5	—*
Preliminary plan 5,246. Village—Nikiniyawa in Kalagam korale south.						
1	Nikinigawatisbamba	.. E. K. Wannihamy of Nikiniyawa	.. Open land	1	0 1	15
2	Kongahawatta Garden (encroachment by W. Appuhami of Nikiniyawa)	0	1 30	25
3	Do. Garden (encroachment by K. Dingiri Banda of Nikiniyawa)	0	2 19	25
4	Nikiniyawatisbamba Reservation for cart track	0	0 6	—*
5	Do. Encroachment by K. Sud-dahami of Nikiniyawa	0	0 16	25
6	Talgahawatta Garden (encroachment by K. Appuhami of Nikiniyawa)	0	1 6	25
7	Do. do.	0	0 30	25
8	Nikiniyawatisbamba Reservation for means of access	0	0 31	—*
Preliminary plan 5,255. Village—Alittana in Ulagalla korale.						
1	Palugahaidama	.. K. Ranhami, Fiscal Feon	.. High jungle suitable for garden	1	3 38	17·50
Preliminary plan 5,259. Village—Kapugollewa in Mahapotana korale.						
1	Kumbukgahaidama	.. U. Malhami of Kapugollewa	.. Jungle suitable for garden	1	0 2	16·50
2	Do. Reservation for Horowu-ela	0	3 22	—*
Preliminary plan 5,264. Village—Pahala Diwulwewa in Mahapotana korale.						
1	Dambagahaidama	.. M. Malingurala	.. Jungle suitable for paddy cultivation	1	0·11	17·50
Final village plan 80. Village—Radagama in Eppawala korale.						
1b	Kongahalanda or Kuda-timbiriwewakele	.. B. B. Appuhami of Nallamudawa	.. Chena ..	2	0 24	15
1c	Do. Paddy field (encroachment by H.M. Suddahami, Vel-Vidane of Nallamudawa)	0	0 15	20
Final village plan 162. Village—Mankadawala in Kende korale.						
10E2	Mankadawalakele	.. Punchirala Arachchi and 4 others	.. Low jungle	6	0 14	21·50
10E3	Do.	.. do.	.. do.	3	2 22	20·50
10E6	Do. Paddy field (encroachment by Thana Parwathi of Jaffna)	0	2 14	25
Final village plan 205. Village—Kelegama in Nuwaragam korale.						
1E	Kelegamalandakele	.. T. Kawwa of Kelegama	.. Low jungle	2	1 36	17·50
1H	Kelegamakumbura Paddy field (encroachment by T. Kawwa)	0	0 17	20
Final village plan 367. Village—Ihalahammillewa in Eppawala korale.						
1G1	Ihalahammillewakele	.. K. Punchirala	.. Forest suitable for garden	0	1 6	20
1I1	Ihalahammillewa-tisbambe	.. do.	.. Open land suitable for garden	0	0 34	15
Final village plan 381. Village—Amunukole in Eppawala korale.						
14N	Amunukolekele or Kuda-gamakele	.. T. V. Banda Amunetirala and 7 others of Amunukole	.. Low jungle	0	0 21	20†
14P	Do.	.. do.	.. do.	8	2 4	20†
Final village plan 451. Village—Karambe in Kende korale.						
70	Karambealutwatta	.. Una Madar Vel-Vidane and 2 others of Karambe	.. Garden ..	2	0 8	15
Final village plan 476. Village—Palugollewa in Nuwaragam korale.						
5I	Palugollewakele	.. A. Appurala of Magurahitiyawa	.. Jungle ..	2	0 6	20
Final village plan 522. Village—Kiriamunakole in Nuwaragam korale.						
4F	Kiriamunukolehena or Turuwilakele	.. A. Menikrala Gamarala of Turuwila	.. Chena ..	1	0 3	17·50

* Not for sale.

† These lots will be sold subject to the conditions that the owner or owners will pay such rates as may be fixed by Government in the future, and that there is no guarantee that the rates fixed will not exceed those now in force for other lands under the Kalawewa-Yoda Ela scheme. For the present the lots are subject to a rate of Rs. 2 per acre per annum.

Further particulars regarding these lands can be obtained from the Government Agent, North-Central Province, and their plans from the Surveyor-General.

Colonial Secretary's Office,
Colombo, January 28, 1919.

R. E. STUBBS,
Colonial Secretary.

No. 2,053, N.C. P.—The Government Agent, North-Central Province, will on Wednesday, March 19, 1919, at 1 P.M., at his office in the Anuradhapura Kachechi, put up to auction, for sale or settlement, or will otherwise dispose of, the under-mentioned portions of Crown land, in accordance with the regulations of Government regarding land sales. Twenty-three allotments of land situated in the Nuwaragam. Hurulu, and Kalagam palatas of the Nuwarakalawiya district of the North-Central Province.

Lot.	Name of Land.	Preliminary plan 4,140. Village—Mahamigaswewa in Matombuwa korale. Name of Applicant.	Description.	Extent.		Upset price per acre, Rs.
				A.	R. P.	
1316	Watuakkara	.. K. Wannakurala of Mahamigaswewa	Jungle fit for garden	1	0 32	15a

Lot.	Name of Land.	Name of Applicant.	Description.	Extent.			Upset price per acre, Rs.
				A.	R.	P.	
2011	Diulgahaidama	N. Kandappuralla and others of Kirigollewa	Jungle fit for paddy cultivation	2	3	3	15 ^b
2035	Megahakele	S. Kapuruhamy and 34 others of Puliyanikulama	Low jungle fit for paddy	1	1	8	15 ^c
2036	Do.	do.	do.	0	3	19	15 ^c
2039	Dambagahakele	do.	do.	0	2	27	15 ^c
2040	Do.	do.	do.	1	0	14	15 ^c
2407	Meegahaidama	A. V. Ranhamy of Ilukwewa	Jungle	0	2	26	17.50 ^d
1	Hurigahalanda	K. S. Malhami, Arachchi	Jungle	2	0	17	15 ^e
2	Siyambalagahaidama	M. V. Slaiman and another	Jungle	1	2	34	22 ^f
1	Dambagahawatta	Kapuwa, tom-tom beater of Mudaperumagama	Low jungle	2	0	0	15 ^g
1	Diulgahahena	J. M. Ranhamy, Vel-Vidane, and 3 others of Madawachchiya	Low jungle fit for paddy cultivation	1	0	10	15 ^h
4	Galagawakele	K. D. M. Kalubanda of Kallanchiya	Land unirrigable	1	3	16	15 ⁱ
1	Palugahaidama	K. Ranhamy and 2 others of Panwella	Jungle fit for paddy cultivation	0	3	38	18 ^j
1	Mailagahaidama	S. W. Kalubanda and another of Siwalakulama	Jungle fit for paddy cultivation	1	1	2	15 ^k
2	Accarawela	—	Paddy field (encroachment by Kiri Banda, Vel-Vidane of Pussellagama)	0	0	12	25 ^l
1	Helambagahaidama	Samsamatisan of Horapola	Scrub	2	0	3	15 ^m
4	Accarawela	—	Paddy field (encroachment by Ismail Gammanchi)	0	0	31	30 ⁿ
5	Do.	—	do.	0	1	34	30 ⁿ
6	—	—	do.	0	0	5	30 ⁿ
1r	Kudakongaskadakele	K. V. Kandate and another of Palugollewa	Jungle fit for paddy	1	3	12	20 ^o
1v	Do.	P. G. Gammanchirala, ex-Vel-Vidane of Kudakongaskada	do.	2	0	8	20 ^o
1k	Kongollewamukalana	V. G. Menikrala, Vel-Vidane of Gonewa, and 3 others	Jungle fit for paddy	2	0	0	16 ^p
1b	Timbiriwewakele	M. Malhamy Anumetirala of Timbiriwewa	Jungle	2	0	0	18 ^q

* These lots were once sold, but reverted back to Crown, as the sale was not completed.

† These lots were once sold, and they are now re-advertised, as the purchasers have failed to complete the conditions of the sale.

‡ This lot was once sold, but the sale was cancelled, as the notice of sale was not properly advertised.

a This lot was advertised before (*vide Ceylon Government Gazette* No. 6,884 of June 29, 1917).

b This lot was advertised before (*vide Ceylon Government Gazettes* Nos. 6,705 of March 19, 1915, and 6,735 of August 27, 1915).

c These lots were advertised before (*vide Ceylon Government Gazettes* Nos. 6,668 of October 2, 1914, and 6,950 of June 21, 1918).

d This lot was advertised before (*vide Ceylon Government Gazettes* Nos. 6,706 of March 26, 1915, and 6,722 of June 18, 1915).

e This lot was advertised before (*vide Ceylon Government Gazettes* Nos. 6,768 of January 7, 1916, and 6,820 of August 25, 1916).

f This lot was advertised before (*vide Ceylon Government Gazettes* Nos. 6,907 of November 9, 1917, 6,930 of March 22, 1918, and 6,957 of July 19, 1918).

g This lot was advertised before (*vide Ceylon Government Gazette* No. 6,941 of May 10, 1918).

h This lot was advertised before (*vide Ceylon Government Gazettes* Nos. 6,933 of April 5, 1918, and 6,950 of June 21, 1918).

i This lot was advertised before (*vide Ceylon Government Gazettes* Nos. 6,933 of April 5, 1918, and 6,971 of October 11, 1918).

j This lot was advertised before (*vide Ceylon Government Gazette* No. 6,948 of June 7, 1918).

k These lots were advertised before (*vide Ceylon Government Gazette* No. 6,966 of September 13, 1918).

l These lots were advertised before (*vide Ceylon Government Gazette* No. 6,980 of November 22, 1918).

m This lot was advertised before (*vide Ceylon Government Gazettes* Nos. 6,919 of January 11, 1918, and 6,957 of July 19, 1918).

Further particulars regarding these lands can be obtained from the Government Agent, North-Central Provinces, and their plans from the Surveyor-General.

Colonial Secretary's Office,
Colombo, January 28, 1919.

R. E. Stoddart,
Colonial Secretary.

THE Government Agent, North-Central Province, is prepared to receive on or before March 11, 1919, at the Anuradhapura Kachcheri, written applications for the lease for a term of 25 years from April 1, 1919, of the Maha Illuppallama Experimental Garden as per description given below. No such applications will be entertained unless the applicant gives his full name and address, and until he makes with the Government Agent, North-Central Province, a deposit at the rate of Rs. 3 per acre or part of an acre. Such deposits will not be returned until the lease of the land has been sold, or until it has been decided by the Government Agent, North-Central Province, that it will not be sold.

The Government Agent, North-Central Province, will on Tuesday, March 18, 1919, at 1 P.M., at his office in the Anuradhapura Kachcheri, put up to auction the lease of the under-mentioned portions of Crown land in accordance with the regulations of Government regarding land leases, but the bidding shall be confined to those whose applications shall have been made in the manner above specified.

Five allotments of land situated at Maha Illuppallama in Nambade tulana of Eppawala korale, in Nuwaragam palata of the Nuwarakalawiya district, in the North-Central Province.

Lot.	Name of Land.	Final village plan 200.		Extent.	
		Description.			
7B5	Experimental Garden	..	Abandoned paddy	..	33 0 18
7B6	Do.	..	Coconut	..	47 0 6
7F	Do.	..	do.	..	8 0 16
9A3	Do.	..	Abandoned paddy	..	1 0 26
9A4	Do.	..	do.	..	0 3 22
					90 1 8

Upset premium
Rs. 900.
Rent Rs. 540
per annum.

The following stream reservation lots will be leased to the successful lessee of the above lots on a temporary lease permit on a rental of Rs. 60 per annum :—

Lot.	Name of Land.	Final village plan 200.		Description.	Extent.
7B7	Experimental Garden	Coconut	.. 13 0 21
7B8	Do.	Chena	.. 0 3 1
7B9	Do.	do.	.. 0 2 17
					14 1 39

Conditions of Lease.

- (1) The lots shall be leased for a term of 25 years.
- (2) No buildings shall be erected without the written permission of the Government Agent, North-Central Province.
- (3) The building or buildings standing on the premises leased shall be maintained in good order.
- (4) Permission shall only be granted for the erection of such buildings which are necessary for cultivation by the lessee.
- (5) The building or buildings erected without the written permission of the Government Agent, North-Central Province, or contrary to the conditions shall be the property of the Crown.
- (6) All mining and gemming rights are reserved for the Crown.
- (7) No trees growing on the said land shall be felled without the written permission of the Government Agent, North-Central Province, and the said lessee shall be answerable for all injury to the trees or ground during the period of his occupancy.
- (8) The lessee shall have no claim on Government for compensation for any alleged expenses or on any account whatever.
- (9) Water-rate is payable at the rate of Rs. 2 per acre per annum for extent for which water is applied for.
- (10) The annual rent shall be payable in January of each year.
- (11) The lessee shall not assign the lease or transfer any right or interest thereon, or subject the whole or any portion of the premises hereby demised without the consent in writing of the lessor.
- (12) The Government reserves the right to enter and repossess the land without notice in case of non-performance of the conditions.

Further particulars regarding the lease of the above lands can be obtained from the Government Agent, North-Central Province, and the plans from the Surveyor-General.

Colonial Secretary's Office,
Colombo, January 24, 1919.

R. E. STUBBS,
Colonial Secretary.

LAND SALES IN THE PROVINCE OF SABARAGAMUWA.

THE Assistant Government Agent, Kegalla District, Province of Sabaragamuwa, is prepared to receive on or before February 21, 1919, at the Kegalla Kacheheri, written applications for the lease in perpetuity from April 1, 1919, of the under-mentioned portions of Crown land to be planted with rubber or other produce. No such applications will be entertained unless the applicant gives his full name and address, and until he makes with the Assistant Government Agent a deposit of survey fees as noted against each lot. Such deposit will not be returned until the lease of the land has been sold, or until it has been decided by the Assistant Government Agent that it will not be sold.

On Tuesday, March 25, 1919, at 2 P.M., at the Kegalla Kacheheri, the sale of the lease will be put up to auction in accordance with the regulations of Government regarding the lease of the Crown lands, but the bidding shall be confined to the original applicant and those of other applicants whose applications shall have been made in the manner above specified.

The conditions of lease of the following lots are obtainable on application from the Assistant Government Agent, Kegalla, and their plans from the Surveyor-General.

Twenty allotments of land situated in the Paranakuru, Beligal, and Lower Bulatgama divisions of the Kegalla District, Province of Sabaragamuwa.

Preliminary plan 2,778. Village—Nimmalgoda. Applicant—Nil.

Lot.	Name of Land.	Description.	Extent.	Rent for each of the remaining 24 years		Survey fees per acre or part of an acre.	Upset premium per acre.
				Rs. c.	Rs. c.		
1	Welikumburekandemukalana	Forest	0 0 31	(Reservation; not for sale.)			
Applicant—Disputed by Mrs. E. J. Christoffelsz of Matara.							
2	Hitigehena	Jungle	0 0 17	0 70	2 10	5 0	43 0
Applicant—Aelian Ondaatje.							
3	Welikumburekandemukalana	Forest	2 2 19	0 70	2 10	4 0	41 0
Applicant—Nil.							
4	Welikumburekandemukalana	Forest	0 2 22	0 70	2 10	5 0	42 0
Applicant—Aelian Ondaatje.							
5	Welikumburekandemukalana	Forest	2 3 6	0 70	2 10	4 0	41 0
Preliminary plan 2,808. Village—Kadigomuwa. Applicant—Nil.							
1	Jambugahamukalana	High forest	7 3 32	1 0	3 0	4 0	32 0
2	Do.	do.	0 2 26	(Reservation; not for lease.)			
Preliminary plan 1,972. Village—Pinnagodakanda. Applicant—Nil.							
211	Dewalekandamukalana	Rubber 8 years old	3 0 31	50 0	50 0	4 0	100 0

Preliminary plan 2,528. Villages—Ambakumbura and Waddeniya. Applicant—Nil.

1	Gorokgahamademukalana	Jungle	1 0 23	(Reservation; not for lease.)			
Applicants—I. A. Punchirala and Yahapatha.							
3	Gorokgahamademukalana	Jungle	4 3 34	0 80	2 40	4 0	17 0
Applicant—Nil.							
4	Gorokgahamademukalana	Jungle	5 1 11	0 80	2 40	4 0	17 0
5	Do.	do.	5 1 10	0 80	2 40	4 0	17 0
6	Do.	do.	5 0 27	0 80	2 40	4 0	17 0
7	Do.	do.	5 0 30	0 80	2 40	4 0	17 0
8	Do.	do.	5 0 27	0 80	2 40	4 0	17 0
9	Do.	do.	5 0 13	0 80	2 40	4 0	17 0
Preliminary plan 2,225. Village—Pelenpitiya. Applicant—Nil.							
15½	Kaludewakahena	Chena	1 0 20	0 60	1 80	5 0	6 80
Preliminary plan 2,689. Village—Rangalla. Applicant—Nil.							
1	Imbutugalemukalana	Forest	0 3 20	(Reservation; not for lease.)			
2	Do.	do.	0 3 1	1 0	3 0	5 0	48 0
4	Do.	do.	10 0 36	1 0	3 0	3 0	46 0

Colonial Secretary's Office,
Colombo, January 24, 1919.

R. E. STUBBS,
Colonial Secretary.

LAND SALES BY THE SETTLEMENT OFFICER.

PROVINCE OF SABARAGAMUWA.

No. 4,950, S. O.—On Tuesday, March 4, 1919, at 8 A.M., the Land Settlement Officer will put up for sale or settlement, at Kadigamuwa Camp, the under-mentioned portions of Crown land, on the terms authorized by Government. Eighteen allotments of land situated in the Galboda korale division of the Kegalla District of the Province of Sabaragamuwa.

Block survey preliminary plan 166.—Elugalla.

Lot.	Name of Land.	Name of Claimant or Applicant.	Description.	Extent.	
				A.	R. P.
38	Udapitiyawatta	Meragalpedige Dingiri	Chena	0	2 2
7	Labugollewattehena	Crown	Forest	1	0 30
9	Danukotuwehena	Dewatapedige Siripina	Chena	1	3 0
14	Do.	Ilandaripedige Rankira	do.	0	1 10
32	Deiyandeniyekumburepillewa	(1) Meragalpedige Appuwa, (2) Ilandaripedige Rankira	Pillewa	0	0 23
35	Thumpanguwehena	(1) Wickramapedige Siriya, (2) Dewatapedige Bandiya	Chena	0	2 14
36	Udahawatta	Meragalpedige Bandiya	Garden	0	3 22
39	Udahahena	(1) Meragalpedige Hapi, (2) ditto Appuwa, (3) ditto Rankira, (4) ditto Unandi, (5) ditto Seti, (6) ditto Bandiya	Chena	0	1 19
40	Linekotuwa	(1) Dewatapedige Siripina, (2) Meragalpedige Appuwa, (3) Sinhalapedige Sandara, (4) Dewatapedige Bandiya	Plantains	0	0 38
50	Vihiduwagewatta	(1) Rupasapedige Sirimale, (2) Ilandaripedige Rankira, (3) Rankotpedige Horatala	Chena	0	3 30
54	Amukanathepillewa	(1) Rankotpedige Pina, (2) ditto Opanlangi	do.	0	1 31
62	Deiyandeniyehena	Sena Addaraman Lebbe	do.	0	3 12
20	Bangalawagawatta	Muhandirangedera Siyatu	Garden (railway reserve)	0	3 19*
21	Madapolahena alias Dodangahamulahena	Mutumenika of Mahakehelwala	Plantains (railway reserve)	1	3 7*
24	Madapolahena alias Linekotuwa	(1) Dewatapedige Siripina, (2) Meragalpedige Appuwa, (3) Sinhalapedige Sandara, (4) Dewatapedige Bandiya	Chena (railway reserve)	1	0 4*
27	Udahawatta	Meragalpedige Bandiya	do.	0	3 5*

Lot.	Name of Land.	Name of Claimant or Applicant.	Description.	Extent.		
				A.	R.	P.
29	Bilinchagahahena ..	(1) Muhandirangedera Siyatu, (2) Rupasarapedige Sirimala	Chena (railway reserve)	0	2	9*
30	Deiyandenyehena ..	(1) Muhandriangedera Siyatu, (2) ditto Ranhamy, (3) Rupasarapedige Sirimala	do.	0	2	18*

* For lease only.

Upset price at Rs. 15 to Rs. 50 per acre. Further information regarding these lands can be obtained from the Land Settlement Officer, and plans of them from the Surveyor-General.

Colonial Secretary's Office,
Colombo, January 24, 1919.

R. E. STUBBS,
Colonial Secretary.

No. 4,951, S. O.—On Monday and Tuesday, March 10 and 11, 1919, at 8 A.M. (each day), the Land Settlement Officer will put up for sale or settlement, at Kadigamuwa Camp, the under-mentioned portions of Crown land, on the terms authorized by Government. Sixty-three allotments of land situated in the Galboda korale division of the Kegalla District of the Province of Sabaragamuwa.

Block survey preliminary plan 176.—Alkegama.

Lot.	Name of Land.	Name of Claimant.	Description.	Extent.		
				A.	R.	P.
5	Udahawattehena ..	(1) Senaka Mudiyanse Lage Pinchi Menika, (2) Gandaragedera Mudiyanse	Jungle ..	0	2	39
11	Tumpaneyawatta ..	(1) Seeranga Arachchilagedera Appuhami, (2) ditto Dingiri Menika, (3) ditto Punchi Banda, (4) ditto Punchirala, (5) ditto Punchi Menika	Chena ..	0	2	21
12	Agalakotapuwatta ..	Ineyadeniyagedera Balahami ..	Garden ..	1	0	31
13	Radawattehena ..	(1) Thalagaharalalage Dingiri Banda, Gan-Arachchi, (2) Gode-walagedera Mudiyanse, (3) Heneke Mudiyanse Lage Punchi Menika	Chena ..	0	1	27
14	Kohowilahena ..	(1) Thalagaharalalagedera Dingiri Banda, Arachchi, (2) Wannokgedera Dingiri Menika, (3) Seeranga Arachchilagedera Appuhami	do. ..	1	2	34
15	Kurukomulawatta ..	Gondawalagedera Mudiyanse ..	Garden ..	1	2	36
18	Deseyagehena ..	Nekatigedera Surendra ..	Chena ..	0	2	11
22	Ginihapuhena ..	(1) Deliwalagedera Siyatu, (2) ditto Pinchi Menika ..	do. ..	1	3	35
27	Kapuhena ..	(1) Henaka Mudiyanse Lage Dingiri Appuhami, (2) ditto Tikiri Menika, (3) ditto Ukku Banda	Plantains ..	0	3	20
28	Meddagahena ..	Suriyapperuma Arachchiyalaye Ukku Menika ..	Garden ..	0	2	32
29	Arambegamagehena ..	(1) Weerasuriyagedera Punchi Menika, (2) ditto Kiri Banda, (3) Imiyagedera Balahami	Chena ..	0	2	16
30	Kepuhena <i>alias</i> Dahanakgehena	Iniyadeniyegedera Dingiri Appu ..	do. ..	0	1	19
31	Dahanakgehena <i>alias</i> Kapuhena	Thalagaharalage Dingiri Appuhami ..	do. ..	0	3	23
32	Udahawattegetaudahena	(1) Ineyadeniyagedera Balahami, (2) ditto Appuhami, (3) Weerasingedera Kiri Banda	do. ..	0	1	30
33	Udahawattehena ..	(1) Udahawattegedera Pinchi Menika, (2) ditto Tikiri Menika, (3) ditto Ran Menika	do. ..	0	2	18
34	Arambehena ..	(1) Iniyadeniyegedera Balahami, (2) Munasinha Appuhami, Korala	Jungle ..	0	2	22
35	Do. ..	(1) Henaka Mudiyanse Lage Dingiri Appuhami, (2) ditto Ukku Menika, (3) ditto Tikiri Menika	Chena ..	1	0	39
36	Do. ..	Pallekotuwagedera Kiri Banda ..	do. ..	0	2	15
38	Guruwewatta ..	Henaka Mudiyanse Lage Dingiri Appuhami ..	do. ..	0	1	22
41	Yatipolahena ..	Munasingedera Kiri Banda ..	Plantains ..	1	0	25
48	Kasturigewatta ..	Mudaligedera Appuhami ..	Garden ..	0	2	17
49	Udahagalkadugederahena	do. ..	Chena ..	0	1	22
50	Kasturigehena ..	do. ..	do. ..	3	0	24
51	Kasturihena ..	(1) Seeranga Arachchilagedera Appuhami, (2) ditto Punchirala, (3) ditto Pinchi Menika, (4) ditto Dingiri Menika, (5) ditto Punchi Banda	do. ..	0	2	3
52	Malwattahena ..	(1) Disanekgedera Pinchi Banda, (2) ditto Dingiri Banda, (3) ditto Bandu Menika, (4) Ran Menika, (5) Mudiyanse	do. ..	1	1	33
53	Galbökkehena ..	(1) The heirs of Seeranga Arachchilagedera Dingiri Menika, (2) ditto Pinchi Banda, (3) ditto Appuhami, (4) ditto Punchirala, (5) ditto Pinchi Menika	do. ..	5	2	38
58	Gangodatennehena ..	(1) Beddewalagedera Siyatu, (2) ditto Mudiyanse, (3) ditto Dingiri Banda, (4) ditto Appuhami	Jungle ..	0	3	25
60	Do. ..	Gamagedera Pinchi Menika ..	Chena ..	0	1	19
62	Pansalkotuwa <i>alias</i> Petalaramehena	Munasingedera Mudaliami ..	Garden ..	0	2	6
64	Gangodatennewatta ..	Munasin Mudiyanse Lage Mudiyanse ..	Plantains and rubber ..	0	3	1
65	Rasnakgehena ..	Rasnakgewattegedera Kirihapuwa ..	Chena ..	0	2	15
66	Galpottahena ..	(1) Pahala Dissanakgedera Dingiri Menika, (2) ditto Appuhami, (3) ditto Ukku Amma	do. ..	1	2	32
71	Malwattahena <i>alias</i> Galindehena	(1) Gallindaheragedera Mudiyanse, (2) Punchirala	do. ..	0	1	20
72	Do. ..	do. ..	Jungle ..	0	1	19
80	Malwattahena ..	(1) Pahala Disanakgedera Ukku Amma, (2) ditto Dingiri Menika, (3) ditto Appuhami	Chena ..	1	0	18
81	Do. ..	Samarakoonge Dingiri Banda ..	Jungle ..	1	2	16
82	Do. ..	(1) Munasingedera Siyatu, (2) ditto Kiri Banda	Chena ..	0	2	23

Lot.	Name of Land.	Name of Claimant.	Description.	Extent.		
				A.	R.	P.
83	Malwattehena	(1) Munasingedera Tikiri Menika, (2) Munasinha Mudiyan-selage Appuhami, Korala	Chena	0	3	1
86	Gederakelehena	Meegampattiyalagedera Ukku	Open land	0	2	37
89	Do.	(1) Habaragamuwelagedera Dingia, (2) Attanagodagedera Appuhami	Chena	0	2	0
90	Do.	(1) Medagedera Kiri Banda, (2) Rasnakgedera Appuhami	do.	0	2	37
94	Pallekotuwehena alias Gederakelehena	(1) Athanagodagedera Mudiyanse, (2) Medagedera Kiri Banda, (3) Alahakoongedera Siyatu	do.	1	0	20
95	Pahaladisanakgehena	Eramudupele Attadassi Unnanse of Alkegama Temple	Plantains and rubber	1	1	6
97	Edippuligehena	(1) Edippuligedera Kalu Banda, (2) ditto Dingiri Banda, (3) ditto Punchirala, (4) ditto Puchi Banda, (5) ditto Menika	Chena	1	2	34
101	Pitala-arambepahala-deniya, Udadeniya	(1) Disanekgedera Pinchi Banda, (2) Munasin Mudiyan-selage Kiri Banda, (3) Beddewalagedera Mudiyanse, (4) ditto Siyatu, (5) Munasin Mudiyan-selage Dingiri Banda	Deniya	0	3	16
1	Karambangahapitiahena	(1) Munasingedera Siyatu, (2) Edippuligedera Kalu Banda, (3) Munasinha Mudiyan-selage Appuhami, Korala	Chena	0	2	9
1A	Kamarangahapitiahena	(1) Ethepelegedera Kalu Banda, (2) ditto Dingiri Banda, (3) ditto Punchirala	do.	0	1	14
1B	Do.	(1) Hindamadalarage Ranhami, (2) Podduru Arachchilage Amis Perera	Plantains	0	2	2
3	Kehelpannalagehena	(1) Serawgaha Arachchilagedera Dingiri Menika, (2) ditto Pinchi Banda, (3) ditto Appuhami, (4) ditto Punchirala, (5) ditto Pinchi Menika	Chena	1	3	24
3A	Pallayakotuwahena	Talaspitiyegedera Mudiyanse	Plantains	0	1	0
3B	Kehelpannalagehena	(1) Serawgaha Arachchilagedera Dingiri Menika, (2) ditto Pinchi Banda, (3) ditto Appuhami, (4) ditto Punchirala, (5) ditto Pinchi Menika	Chena	0	0	35
16	Kohowilehena	(1) Seeranga Arachchilagedera Dingiri Menika, (2) ditto Pinchi Banda, (3) ditto Appuhami, (4) ditto Punchirala, (5) ditto Puchi Menika	do.	1	0	24
26	Kapuhena	(1) Ditto Pinchi Banda, (2) ditto Pinchi Menika, (3) ditto Appuhami	do.	0	3	10
26A	Do.	Imiyadeniyage Appuhami	do.	0	2	23
61	Deselawattekotuwa	(1) Deselawattegedera alias Mulachagedera Kirihami, (2) ditto Ran Naide	Garden	0	1	37
63	Gangodatennehena	(1) Herat Mudiyan-selage Bandara Menika, (2) Munasingedera Korala, (3) Alahakoongedera Dingiri Appu, (4) ditto Appuhami	Chena	1	2	30
63A	Do.	Herat Mudiyan-selage Bandara Menika	Garden	0	2	36
85A	Gederakelehena	Kurukudawattegedera Balinda	Open land	0	0	36
87	Do.	Thalagaharalalagedera Dingiri Appuhami and Weerasurigedera Appuhami	Chena	0	2	17
87A	Gederakelewatta	Usmeyagedera Kira	Garden	0	0	4
88	Gederakelehena	Attanagodagedera Appuhami	Chena	0	3	26
88A	Gederakelewatta	Usmeyagedera Kira	Garden	0	0	14
110A	Gederakalawatta	do.	do.	0	0	29

Upset price at Rs. 15 to Rs. 50 per acre. Further information regarding these lands can be obtained from the Land Settlement Officer, and plans of them from the Surveyor-General.

Colonial Secretary's Office,
Colombo, January 24, 1919.

R. E. STUBBS,
Colonial Secretary.

No. 4,952, S. O.—On Friday, March 7, 1919, at 1 P.M., the Land Settlement Officer will put up for sale or settlement, at Kadigamuwa Camp, the under-mentioned portions of Crown land, on the terms authorized by Government. Forty allotments of land situated in the Galboda korale division of the Kegalla District of the Province of Sabaragamuwa.

Block survey preliminary plan 173.—Palle Beddawala.

Lot.	Name of Land.	Name of Claimant.	Description.	Extent.		
				A.	R.	P.
15	Warakatennehena alias Horuwehena	(1) Alahakoongedera Appuhami of Polgahawela, Ceylon Government Railway, (2) ditto Dingiri Menika of Walagoda	Chena	0	3	4
15A	Warakatennehena	do.	do.	0	0	6
27	Hembeluhena	(1) Gangoda Sinhlapedigedera Siriya, (2) ditto Mohota, (3) ditto Kiri Ukkuwa	do.	0	0	24
28	Udameegahahena	Siriya	do.	1	3	10
36	Boreluwehena	(1) Dassanayake Mudiyan-selage Puchi Menika, (2) ditto Dingirihami, (3) ditto Ran Menika, (4) ditto Dingiri Menika	do.	0	0	25
37	Do.	do.	do.	1	0	14
57	Gammanpolawatta	Dassanayake Mudiyan-selage Dingiri Banda	Garden	1	2	9
58	Kootuwatta	(1) Ditto Dingiri Mahatmaya, (2) ditto Dingiri Appuhami	do.	0	3	3
63	Asweddupillewa	Kiriyatenne Pansala	Chena	0	1	4
64	Viharegawahena	Rasneke Mudiyan-selage Mudiyanse	Garden	1	3	18
65	Boraluwehena	Pahala Rasneke Mudiyan-selage Ukku Banda	Chena	1	0	24
66	Udahawattehena	(1) Rasneke Mudiyan-selage Mudiyanse, (2) ditto Appuhami, (3) ditto Dingiri Banda, (4) ditto Ukku Banda, (5) ditto Puchi Menika	do.	1	0	19
81	Liniagollehena	(1) Dassanayake Mudiyan-selage Pinchi Menika, (2) ditto Ran Menika, (3) ditto Dingiri Menika	Garden	0	1	25
93	Do.	(1) Dahaneke Mudiyan-selage Dingiri Appuhami, (2) ditto Puchi Banda, (3) ditto Tikiri Banda, (4) ditto Dingiri Banda	Chena	1	0	1

Lot.	Name of Land.	Name of Claimant.	Description.	Extent.		
				A.	R.	P.
94	Walauwawatta	(1) Dahaneke Mudiyanse Lage Punchirala, (2) ditto Punchi Menika	Garden	1	1	10
97	Kohelanawatta	Dasanayake Mudiyanse Lage Dingiri Mahatmaya	Coconut and rubber	1	1	5
101	Istalehena	do.	Chena	0	2	35
102	Do.	(1) Rasneke Mudiyanse Lage Appuhami, (2) ditto Dingiri Banda, (3) ditto Ukku Banda	do.	0	0	37
104	Kiriattenhena	Kiriyatenne Pansala	do.	0	3	12
110	Godamadehena	(1) Dasanayake Mudiyanse Lage Dingiri Appuhami, ex-Korala, (2) ditto Dingiri Banda, (3) ditto Punchi Banda	do.	1	0	10
112	Hapugahalandehena	(1) Rasneke Mudiyanse Lage Appuhami, (2) ditto Dingiri Banda, (3) ditto Ukku Banda and others	do.	0	2	25
113	Do.	(1) Dasanayake Mudiyanse Lage Tikiri Banda, (2) ditto Punchi Banda, (3) ditto Kiri Banda, (4) ditto Dingiri Banda, (5) ditto Tikiri Banda	do.	0	3	8
114	Walarambehena	Udunuwara Attanayake Mudiyanse Lage Pinchi Banda	Jungle	0	2	19
115	Do.	do.	Chena	0	2	28
116	Halgahamulahena	(1) Dasanayake Mudiyanse Lage Tikiri Banda, (2) Punchi Banda, (3) Kiri Banda, (4) Tikiri Banda	do.	0	0	23
118	Do.	do.	do.	1	1	17
121	Kurukohumullehena	Dasanayake Mudiyanse Lage Pinchi Banda	do.	0	2	32
121A	Tumpanayawattahena	Maparalage Kiri Banda	do.	0	1	38
121B	Kurukohumullehena	(1) Dasanayake Mudiyanse Lage Dingiri Appuhami, (2) ditto Pinchi Banda, (3) ditto Kiri Banda, (4) ditto Tikiri Banda	do.	0	1	20
121C	Tumpanayawattehena	Dasanayake Mudiyanse Lage Pinchi Banda	do.	0	1	37
123	Hunugehena	(1) Hunuge Puncha, (2) ditto Setuwa, (3) Ihalapitiyegedera Punchi Menika, (4) Loku Ellappuli Arachchilage Carolis Appu	do.	1	3	18
124	Kurukosgahamulakotuwa	(1) Telijjagoda Arachchilage Balahami, (2) Ganegedera Dingiri Menika	do.	1	1	9
125	Bogahamulahena	Ganegedera Dingiri Appu	do.	0	0	32
126	Alakolaliyaddehena	Wanasingedera Appuhami of Rambukkana	do.	0	0	37
127	Alakolaliyaddehewatta	do.	Deniya	0	0	32
127A	Hewagehena	(1) Hewagedera Punchi Menika, (2) ditto Appuhami	Chena	0	0	4
20	Haliyahenewatta	Dassanayake Mudiyanse Lage Tikiri Banda	Railway reservation	0	3	17*
24	Digenehena	Rasnek Mudiyanse Lage Mudiyanse	Plantains	0	1	13*
23	Gonpasseramullehena	do.	Railway reservation	0	2	23*
17	Bannekgehena	(1) Bannekgedera Siyatu, (2) ditto Dingiri Appu	Chena	0	0	25*

* For lease only.

Upset price at Rs. 15 to Rs. 50 per acre. Further information regarding these lands can be obtained from the Land Settlement Officer, and plans of them from the Surveyor-General.

Colonial Secretary's Office,
Colombo, January 23, 1919.

R. E. STUBBS,
Colonial Secretary.

No. 4,953, S. O.—On Thursday and Friday, March 6 and 7, 1919, at 8 A.M. (each day), the Land Settlement Officer will put up for sale or settlement, at Kadigamuwa Camp, the under-mentioned portions of Crown land, on the terms authorized by Government. Eighty-six allotments of land situated in the Galboda korale division of the Kegalla District of the Province of Sabaragamuwa.

Block survey preliminary plan 164.—Udugama.

Lot.	Name of Land.	Name of Claimant or Applicant.	Description.	Extent.		
				A.	R.	P.
2	Muthettuwehena	Tillekeratne Wasala Tennakoon Mudiyanse Lage Loku Banda, Arachchi	Chena	1	3	36
16	Ganimehena <i>alias</i> Rukgahalalahena	Vengappuli Arachchige Amaris Appu	do.	1	1	22
17	Kansalagamakandemukulana	Crown	Forest	0	1	15
18	Mutuporuwehena	Tillakaratne Mudiyanse Lage Loku Banda, Arachchi	Chena	1	3	35
19	Gira-ambagahamulawatta	Mudiyanse Lage Punchi Mudiyanse	Garden	1	3	14
24	Bandarahena <i>alias</i> Potambehena	Tillekeratne Mudiyanse Lage Loku Banda, Arachchi	Chena	2	1	8
33	Galkuragollehena	T. M. Loku Banda	do.	0	3	12
38	Peelamulahena	(1) Mohottalalayegedera Dingiri Amma, (2) ditto Ram Menika	do.	0	1	11
46	Urumullawatta	(1) Rasneke Kiri Banda, (2) ditto Appuhami, (3) ditto Ran Menika	Garden	0	0	31
53	Weedatchiwatta	T. M. Loku Banda, Arachchi	do.	1	1	32
73	Kehelhenewatta	Ilukgodagewatte Kiri Banda	do.	0	2	22
94	Galkaduwehena	(1) Heratgedera Punchirala, (2) Mudiyanse Lage Kiri Banda	Chena	0	3	32
96	Do.	(1) Mudiyanse Lage Menikrala Nekatralla, (2) Mudiyanse Lage Kiri Banda	do.	1	1	38
99	Aluwagollehena <i>alias</i> Hewandeniyehehena	Mohottalalage Ran Menika	do.	0	3	27
100	Hewandeniyehehena	(1) Mudiyanse Lage Menikrala Nekatralla, (2) ditto Punchi Mudiyanse, (3) ditto Kiri Banda, (4) Mudiyanse Lage Kiri Banda	do.	0	3	32
102	Werallagollehena	Amarapathihalawardene Tikiri Mudiyanse Lage Loku Banda, Arachchi	do.	1	0	21
103	Dangahamulahena	(1) Mudiyanse Lage Menikrala, (2) ditto Punchi Mudiyanse, (3) ditto Kiri Banda	do.	0	2	10

Lot.	Name of Land.	Name of Claimant or Applicant.	Description.	Extent.	
				A.	R. P.
107	Pusamralandewatta	Kehelhena Viyannalage Sepala	Chena	1	3 3
108	Do.	do.	do.	0	1 31
110	Bandarahena	T. M. Loku Banda, Arachchi	do.	0	2 6
113	Embulambehena	do.	do.	0	1 14
114	Embulambehenewatta	do.	Garden	3	3 33
122	Kehelhena	do.	Chena	1	1 12
133	Egodepitiyawatta	Rasnekgedera Tikiri Menika	Garden	0	3 34
139	Alandugahapitiyehena	(1) Ditto Dingiri Banda, (2) ditto Mudiyanse, (3) ditto Dingiri Appu	Chena	1	2 15
159	Nalukosgahamulawatta	Rasnekgedera Mudiyanse	Garden	1	0 9
167	Betmearambewatta	Ditto Dingiri Banda	do.	0	2 35
166	Betmearambehena	(1) Ditto Mudiyanse, (2) ditto Dingiri Banda	Chena	1	1 3
167	Kahatakosgahamulahenewatta	Henekgedera Appuhamy	Garden	0	3 6
168	Kahatakosgahamulahena	do.	Chena	0	2 18
169	Tennehena	(1) Rasnekgedera Dingiri Appu, (2) ditto Mudiyanse, (3) ditto Dingiri Banda	do.	1	1 30
171	Unumuwepillewa	(1) Mudiyanseelage Menikrala Nekatralla, (2) ditto Punchi Mudiyanse	do.	2	0 37
172	Hewandeniyaehena	Mudiyansegelegedera Kiri Banda	do.	0	3 28
174	Malwalehena	(1) Henekgedera Punchirala, (2) Bannekgedera Siyatuhamy	do.	2	1 35
175	Do.	Mudiyansegelegedera Kiri Banda	do.	0	2 17
176	Bulugahamulahena	(1) Giragamahenayalage Mynathenaga, (2) ditto Kumara, (3) ditto Kowwa	do.	1	0 24
177	Pinhena	Trustees of Kadigamuwa Temple	do.	0	3 13
179	Galassahena	Mohottalagedera Kiri Banda	do.	2	2 13
204	Dodangolleganimehena	(1) Mudiyanseelage Menikrala Nekatralla, (2) ditto Punchi Mudiyanse, (3) Mudiyansegelegedera Kiri Banda	do.	0	3 6
205	Ganimehena	(1) Siyambalagodagedera Tikiri Menika, (2) ditto Ukku Menika, (3) M. Kiri Banda	do.	0	2 17
206	Dodangollehena	(1) Dahaneka Mudiyanseelage Punchirala, (2) Mudiyansegelegedera Kiri Banda	do.	2	2 24
180½	Tennehena	Giragama Henayalage Kuda Henaya	do.	0	3 19
181	Do.	(1) Alutwattegedera Mudiyanse, (2) Hitigedera Mudiyanseelage Mutu Banda, (3) Tikiri Mudiyanseelage Loku Banda, Arachchi	do.	2	3 13
182	Imbulgahamulahena <i>alias</i> Tennehena	(1) T. M. Loku Banda, Arachchi, (2) Tikiri Banda, (3) Tikiri Kumarihamy	do.	0	2 30
183	Moragollehena	Kehelhena Viyannalage Ran Kira	do.	2	1 21
184	Gurugalekandehena	T. M. Loku Banda, Arachchi	do.	1	3 24
186	Ginihapuwehena	(1) Siyambalagodagedera Tikiri Menika, (2) ditto Ukku Menika, (3) Mudiyansegelegedera Kiri Banda	do.	1	0 25
187	Do.	(1) Mudiyansegelegedera Menikrala Nekatralla, (2) ditto Kiri Banda	do.	0	3 17
188	Imbulgahamulahena <i>alias</i> Tennehena	(1) Adikari Mudiyanseelage Mudiyanse, (2) Wirasekera Arachchillagegedera Seerala, (3) ditto Kiri Banda	do.	1	0 2
189	Tennehena <i>alias</i> Bogahamulahena	(1) Mudiyanseelage Menikrala Nekatralla, (2) ditto Punchi Mudiyanse	do.	0	3 15
190	Heratgehena	Herat Mudiyanseelage Punchirala	do.	0	3 11
191	Bogahamulahena	(1) Mudiyanseelage Menikrala Nekatralla, (2) ditto Punchi Mudiyanse, (3) Mohottalalagededera Dingiri Amma, (4) ditto Ran Menika	do.	2	0 26
192	Ginihapuweudahahena	(1) Kehelhena Viyannalage Rankira, (2) Mudiyansegelegedera Kiri Banda	do.	1	2 28
193	Ginihapuwepahalahena	(1) Rasnekgedera Dingiri Appu, (2) ditto Mudiyanse, (3) ditto Dingiri Banda	do.	1	3 1
194	Tennehena	(1) Siyambalagodagedera Tikiri Menika, (2) ditto Ukku Menika, (3) Mudiyansegelegedera Kiri Banda	do.	0	2 2
196	Do.	Rasnekgedera Dingiri Appu	do.	2	2 27
197	Ginihapuwehena	(1) Kahambiliyagodagedera Appu Naide, (2) ditto Punchi Naide, (3) ditto Dingiri Naide	do.	1	2 3
198	Dodangollehena <i>alias</i> Ginihapuwehena	(1) T. M. Loku Banda, (2) ditto Tikiri Banda, (3) ditto Tikiri Kumarihamy	do.	1	3 18
200	Pinhena	Trustees of Kadigamuwa Temple	do.	1	3 29
201	Dodangolletennehena	(1) Rasnekgedera Mudiyanse, (2) ditto Ranhamy, (3) ditto Appuhamy, (4) ditto Kiri Banda, (5) ditto Appuhamy	do.	1	2 33
202	Ruwankarandagollehena	(1) Mohottalalagededera Mudiyanse, (2) ditto Dingiri Banda, (3) ditto Kiri Banda	do.	1	0 9
203	Dodangollehena	(1) Giragamahenayalagedera Thaynuwara Vedahenaya, (2) ditto Ranahenaya	do.	1	0 11
51A	Weedachchihena	Amarapathi Haluwadana T. M. Loku Banda	do.	0	2 39
56	Dambagollehena	(1) Mudiyansegelegedera Punchi Mudiyanse, (2) ditto Menikrala	do.	2	0 24
56A	Talgahamulawatta	Mudiyanseelage Punchi Mudiyanse	Garden	0	3 6
56B	Muthupuruwehena	Heddegedera Appuhamy	Chena and garden	1	1 24
56C	Do.	Mudiyanseelage Mudalihamy	do.	1	3 10
56D	Dambagollehena	Siyambalagodagedera Tikiri Menike Ukkurala, Korala	Chena	1	1 18
56E	Do.	(1) Giragamahenayalagedera Kudahenaya, (2) Mudiyansegelegedera Menikrala	Garden	1	1 27
57A	Do.	(1) Mohottalalagedera Dingiri Banda, (2) ditto Mudiyanse, (3) ditto Kiri Banda	Chena	1	3 4

Lot.	Name of Land.	Name of Claimant or Applicant.	Description.	Extent.		
				A.	R.	P.
57B	Dambagollehena	(1) Mudiyansegedera Menikrala, (2) ditto Kiri Banda	Young coconut	1	1	2
57C	Warakakosgahamulahena	(1) Mudiyansegedera Mudiyanse, (2) ditto Punchi Mudiyanse, (3) ditto Kiri Banda	do.	1	0	23
57D	Pinhena	Trustees of Kadigamuwa Temple	Chena and deniya	1	3	1
57E	Thalinnapittanganehena	(1) Siyambalagodagedera Tikiri Menika, (2) Mudiyansegedera Kiri Banda	Chena	0	3	13
57F	Nayakonehena	Gallinda Medagedera Kirihapuwa	do.	0	0	20
85C	Bogahamullekumburepillewa	Rasnekaralagedera Mudiyanse	do.	0	1	0
91	Bakmigahamulahena	(1) Mudiyansegedera Menikrala, (2) ditto Mudalihamy, (3) ditto Punchi Mudiyanse, (4) ditto Kiri Banda	do.	2	0	16
91A	Nayakonehena	(1) Mohottahalagedera Dingiri Banda, (2) ditto Mudiyanse, (3) ditto Kiri Banda	do.	1	1	39
91B	Galkaduwehena	(1) Mudiyansegedera Menikrala, (2) ditto Mudalihamy, (3) ditto Kiri Banda (blind man), (4) ditto Kiri Banda	do.	1	0	10
91C	Ditto <i>alias</i> Heratgehena	(1) Hitigedera Mudiyansegedera Mutu Banda, (2) Mudiyansegedera Kiri Banda	do.	1	2	12
63	Pussamulandehena	T. M. Loku Banda, Arachchi	do.	1	2	11
95	Galkaduwehena	(1) Rasnekgedera Kiri Banda, (2) ditto Mudiyanse, (3) Mudiyansegedera Kiri Banda	do.	0	2	34
152	Pahala-aramba <i>alias</i> Rukkattahena	(1) Weerasekara Arachchilage Appuhamy, (2) ditto Girigoris Appu	Areca nut garden	1	2	18
153	Pahala-arambuhena	(1) T. M. Loku Banda, Arachchi, (2) Mudiyansegedera Punchi Mudiyanse, (3) ditto Menikrala Nekatralla	Chena	0	1	32
154C	Do.	Siyambalagodagedera Tikiri Menika	do.	0	0	34
154	Do.	Rasnekaralagedera Mudiyanse	do.	0	2	0

Upset price at Rs. 15 to Rs. 50 per acre. Further information regarding these lands can be obtained from the Land Settlement Officer, and plans of them from the Surveyor-General.

Colonial Secretary's Office,
Colombo, January 23, 1919.

R. E. STUBBS,
Colonial Secretary.

No. 4,954 S. O.—On Saturday, March 8, 1919, at 8 A.M., the Land Settlement Officer will put up for sale or settlement, at Kadigamuwa Camp, the under-mentioned portions of Crown land, on the terms authorized by Government. Thirteen allotments of land situated in the Galboda division of the Kegalla District of the Province of Sabaragamuwa.

Block survey preliminary plan 179.—Maliyadda.

Lot.	Name of Land.	Name of Claimant or Applicant.	Description.	Extent.		
				A.	R.	P.
36	Motumawatta <i>alias</i> Good View estate	Mr. H. L. de Mel	Rubber	25	3	9
17D	Bambaragalahena	(1) Rankothpedige Setuwa, (2) ditto Tikira	Plantains	0	0	33*
17E	Do.	Kobbewelagedera Rankira	do. (railway reserve)	0	3	15*
17F	Bambaragalawatta	(1) Menikpurayalage Kalu, (2) ditto Rankira, (3) ditto Kiri Sanda, (4) ditto Pina, (5) ditto Poola	Garden (do.)	1	0	27*
17G	Bandarahena	(1) Ukkalagodahenegedera Ukku Naide, (2) ditto Ran Naide	Plantains (do.)	0	2	0*
17H	Delgahahena	Rankotpedige Sarana	Chena (do.)	0	0	30*
41	Bambaragalahena	(1) Acharigedera Dingirihamy, (2) ditto Ukku Naide, (3) ditto Ran Naide	do. (do.)	0	2	9*
25	Muttetuwehena	Rankotpedige Kirisaduwa	Garden (do.)	0	0	16*
26	Kandedeniyeekumbura	do.	Paddy (do.)	0	1	10*
27	Kandedeniyeaswedduma	(1) Dummalahene Kaluwa, (2) Menikpurayalage Kirisaduwa	do. (do.)	0	0	20*
28	Bandarahena <i>alias</i> Neelawariyehena	John Alahakoon, son of J. W. A. Godamune	Chena (do.)	1	1	13*
33	Alupotheyahenewatta	Menikpuralagedera Kaluwa	Garden (do.)	0	2	21*
38	Bambaragaladeniya	do.	Paddy (do.)	0	0	18*

* For lease only.

Upset price at Rs. 15 to Rs. 50 per acre. Further information regarding these lands can be obtained from the Land Settlement Officer, and plans of them from the Surveyor-General.

Colonial Secretary's Office,
Colombo, January 27, 1919.

R. E. STUBBS,
Colonial Secretary.

No. 4,955, S. O.—On Saturday, March 8, 1919, at 8 A.M., the Land Settlement Officer will put up for sale or settlement, at Kadigamuwa Camp, the under-mentioned portions of Crown land, on the terms authorized by Government. Eight allotments of land situated in the Baladora korale division of the Kegalla District of the Province of Sabaragamuwa.

Block survey preliminary plan 178.—Mahakehelwala.

Lot.	Name of Land.	Name of Claimant or Applicant.	Description.	Extent.		
				A.	R.	P.
117	Galketiayahena	(1) Diggalahendiagedera Kirihamy, (2) Talagaharalagedera Punchi Menika, (3) ditto Punchirala, (4) Diggalahendiagedera Dingiri Appu	Chena	2	1	12
129	Muladandagodahena <i>alias</i> Banekheyahena	(1) Samarakoongedera Ukku Banda, (2) ditto Dingiri Banda, (3) ditto Ukku Amma	do.	1	2	28
183	Pitala-arambahena	(1) Angodagedera Appuhamy, (2) ditto Loku Menika	do.	0	1	25
185	Pitakotuwehena	(1) Munasingedera Mudalihamy, (2) ditto Dingiri Banda	do.	0	1	21

Lot.	Name of Land.	Name of Claimant or Applicant.	Description.	Extent. A. R. P.
190	Pinkanaliyahena	Trustees of Makehelwala Temple	Chena	0 1 12
191	Kapukotuwa	Crown	Forest	0 3 0
192	Kapukotuwehena	Suriyaperuma Arachillage Siyatu	Chena	0 1 28
139	Angodagehena	(1) Samarakongedera Ukku Banda (2) ditto Dingiri Banda, (3) ditto Ukku Amma	do.	0 0 38

Upset price at Rs. 15 to Rs. 50 per acre. Further information regarding these lands can be obtained from the Land Settlement Officer, and plans of them from the Surveyor-General.

Colonial Secretary's Office,
Colombo, January 29, 1919.

R. E. STUBBS,
Colonial Secretary.

No. 4,956, S. O.—On Tuesday, March 4, 1919, at 1 P.M., the Land Settlement Officer will put up for sale or settlement, at Kadigamuwa Camp, the under-mentioned portions of Crown land, on the terms authorized by Government. Fourteen allotments of land situated in the Galboda korale division of the Kegalla District of the Province of Sabaragamuwa.

Block survey preliminary plan 168.—Uduhuruwa.				
Lot.	Name of Land.	Name of Claimant or Applicant.	Description.	Extent. A. R. P.
4	Pansalwattchena	Trustee of the Kadigamuwa Temple	Chena	0 1 33
5	Uduhuruwebogahamulahena	Ranhotipedigedera Hapi	do.	0 3 14
8	Agodadeniyehena	(1) Gonagalage Dhotiya, (2) ditto Hawkendi, (3) ditto Rana	do.	0 1 38
9	Uduhuruwehena	(1) Ranhotipedige Horatala, (2) Sena Mahammado Ismail, (3) Avanna Muhammadu Lebbe	Coconut and plantains	0 3 31
10	Do.	(1) Ana Adan Lebbe of Rambukkana, (2) Kona Moham-madu Lebbe, (3) Kona Ismail Lebbe, (4) Akurampedige Horatala, (5) ditto Bandiya	Plantains and young coconut	1 3 8
11	Do.	(1) Kona Muhammadu Lebbe, (2) Kona Ismail Lebbe	Plantains	0 1 25
12	Thumpanguwahena	Kona Ismail Lebbe	Rubber and young coconut	0 2 29
13	Uduhuruwehena	(1) Ranhotipedige Bandiya, (2) ditto Horatala	Plantains	0 3 29
17	Madakumburepillewa	(1) Yuwama Abdul Karim of Mawanella, (2) Ana Adan Lebbe of Rambukkana	Pillewa	0 1 15
19	Uduhuruwawatta	(1) Anamajdu, son of Thana Abubakkara Lebbe, (2) Ana Hamudu, (3) Ana Omaru Lebbe	Chena	0 2 16
20	Egodadeniya, Palliyagawawatta	(1) Kona Muhammadu Lebbe, (2) Kona Ismail Lebbe	Plantains and young coconut	2 1 17
22	Palliyawatta	Trustees of Uduhuruwa Mosque: (1) Peena Omeru Lebbe, Town Arachchi, (2) Kona Ismail Lebbe, (3) Sena Muhammadu Ismail Lebbe, (4) Peena Muhammadu Ismail Lebbe, (5) Seena Muhammadu Ismail Lebbe	Chena	0 2 9
32	Uduhuruwehena	Sena Muhammadu Ismail	Young coconut	1 0 13
33	Uduhuruwewattchena	(1) Avanna Junus Lebbe, (2) Wattwedagedera Heen-hamy	Plantains and young coconut	1 0 25

Upset price at Rs. 15 to Rs. 50 per acre. Further information regarding these lands can be obtained from the Land Settlement Officer, and plans of them from the Surveyor-General.

Colonial Secretary's Office,
Colombo, January 29, 1919.

R. E. STUBBS,
Colonial Secretary.

No. 4,957, S. O.—On Wednesday, March 5, 1919, at 8 A.M., the Land Settlement Officer will put up for sale or settlement, at Kadigamuwa Camp, the under-mentioned portions of Crown land, on the terms authorized by Government. Sixteen allotments of land situated in the Galboda korale division of the Kegalla District of the Province of Sabaragamuwa.

Block survey preliminary plan 171.—Gangoda.				
Lot.	Name of Land.	Name of Claimant or Applicant.	Description.	Extent. A. R. P.
56	Rukgahamulakotuwewatta	(1) Rankotpedige Kiri Duraya Vidane Duraya, (2) ditto Samara, (3) ditto Sirimala	Garden	1 1 10
79	Galagawadeniyahena	(1) Nungamugedera Ran Menika, (2) Arachhigedera Kiri-hamy	Chena	1 0 20
92	Maragahamulahenawatta	Marasinpedige Sirimala	Plantains	0 2 19
101	Udahakotuwewatta	do.	Garden	1 2 13
140	Olideniyehena	Heratgedera Appuhamy	Low jungle	0 0 38
220	Menderikotuwehena	(1) Seeranganayakarage Rengasamy, (2) Sinhalapedige Mohota	Chena	0 3 17
107	Wekewatta	Thane Muna Abu Backer Lebbe	Garden	0 3 19
100	Miyankolamadehena	Marasinpedige Rankira	Chena	0 1 15
189	Galpiphilla	Jalatpedige Horatala	Plantains	0 3 13
133	Olideniyewatta	(1) Heratgedera Ukku Menika, (2) ditto Appuhamy	Garden	1 1 39
9	Girabogehena	(1) Horatalpedige Sirimala, (2) ditto Sarana, (3) ditto Sahandi	Chena	1 2 10
14	Giribogehenekotuwa	do.	do.	0 3 19
11	Ambalamagawawatta	(1) Horatalpedige Sarana, (2) ditto Gunaya, (3) ditto Sohondi	Garden	0 2 15
41	Panwattchena	Horatalpedige Kiri Ukkuwa	Chena	0 2 2
97	Kalugamehena	(1) Horatalpedige Sirimala, (2) ditto Kiri Duraya	do.	1 0 24

Lot.	Name of Land.	Name of Claimant or Applicant.	Description.	Extent.		
				A.	B.	P.
98	Kalugamehenewatta	(1) Rankotpedige Kiri Duraya Vidane Duraya, (2) Horatalpedige Kiri Duraya, (3) ditto Sirimala, (4) ditto Menika, (5) ditto Ukku	Plantains	0	3	36

Upset price at Rs. 15 to 50 per acre. Further information regarding these lands can be obtained from the Land Settlement Officer, and plans of them from the Surveyor-General.

Colonial Secretary's Office,
Colombo, January 29, 1919.

R. E. STUBBS,
Colonial Secretary.

No. 4,958, S. O.—On Wednesday, March 5, 1919, at 8 A.M., the Land Settlement Officer will put up for sale or settlement, at Kadigamuwa Camp, the under-mentioned portions of Crown land, on the terms authorized by Government. Thirty-seven allotments of land situated in the Galboda korale division of the Kegalla District of the Province of Sabaragamuwa.

Lot.	Name of Land.	Name of Claimant or Applicant.	Description.	Extent.		
				A.	B.	P.
Block survey preliminary plan 171.—Gangoda.						
3	Alakolamadehena	Werasingedera Balahamy	Chena	0	1	30
20	Pihillagawahena <i>alias</i> Girabogehena	(1) Horatalpedige Kiriduraya, (2) ditto Sirimala, (3) ditto Menika, (4) ditto Ukku, (5) ditto Kiri Banda, (6) Rankotpedige Kiriduraya, (7) Sinhalapedige Ukkuwa, (8) Horatalpedige Kiri Ukkuwa, (9) ditto Siridari	do.	2	1	14
37	Hunusalbategawahena	(1) Horatalpedige Kiriduraya, (2) ditto Sirimala, (3) ditto Menika, (4) ditto Ukku, (5) ditto Kiri Banda, (6) Rankotpedige Kiriduraya	Plantains	0	2	7
63	Suduambagahamulawatta	(1) Rasnekge Siyatu, (2) ditto Appuhamy	Arecanut	0	3	8
62	Wallagollehena	(1) Rasnekge Appuhamy, (2) ditto Setuhamy, (3) ditto Siyatu, (4) ditto Tikiri Menika	Chena	1	0	0
84	Murutamulahena	(1) Horatalpedige Kiri Duraya, (2) ditto Sirimala, (3) ditto Menika, (4) ditto Ukku, (5) ditto Kiri Banda	do.	2	1	24
136	Olideniyehena	Crown	Low jungle	0	2	30
137	Do.	(1) Udahenayalage Appuwa, (2) ditto Somina, (3) ditto Kira	Chena	0	0	30
142	Do.	(1) Heratgedera Appuhamy, (2) ditto Ran Menika	do.	0	0	33
154	Godayawatta	Jalatpedige Sethuwa	do.	0	1	18
172	Hababimahena	(1) Dewatapedigedera Sirimala, (2) ditto Paola, (3) ditto Appuwa, (4) ditto Rankira, (5) ditto Mallanda	do.	1	1	5
223	Diya-ambamulahena	Siranganayaka Karapaiya	Plantains	2	1	31
224	Kalaotuwawehena	do.	Coconut and plantains	0	2	14
225	Polkotuwebima	(1) Sinhalapedige Siri, (2) Ponnambalanayakarage Sangili	Garden	0	2	7
225A	Polkotuwewatta	do.	do.	0	0	23
167	Bumewelkotuwehena	(1) Sinhalapedige Kiriduraya, (2) ditto Mohota, (3) ditto Ukku, (4) ditto Kiri Ukkuwa	Coconut and plantains	1	4	1
86	Moragolle mukalana	Crown	Forest	7	0	4
167A	Bumalkotuwehena	Sinhalapedigedera Siriya	Chena	0	1	0
167B	Gulanahena	Sinhalapedigedera Singa	do.	0	0	39
213A	Beddewela estate	Keppitigala Rubber Company	Rubber	19	0	13
213D	Do.	do.	do.	0	2	0
214	Puranhena	(1) Rengasamy, (2) Narayanan	Coconut and plantains	2	0	39
222	Nataranwalamulawatta <i>alias</i> Ambagahamulahena	Siranganayakkara Rengasamy	Garden	3	3	37
249	Hembuluhena	(1) Sinhalapedige Siriya, (2) ditto Mohotta	Chena	0	3	23
5	Alakolamadewatta	Werasingedera Balahamy	Garden	1	3	0
5A	Do.	Werasingedera Kirihamy	do.	1	0	33
13A	Girabodahena	Boyagoda Ratemahatmaya	Chena	0	0	27
22	Weliketiyehena	(1) Sinhalapedige Kiri Menika, (2) ditto Sirimala, (3) ditto Kiri Saduwa	do.	0	3	18
22C	Arambehena	(1) Horatalpedige Kiri Ukkuwa, (2) Boyagoda Ratemahatmaya	do.	0	3	3
176	Malwanakotuwekumbura, Kapukotuwekumbura	Dewatapedige Malinda	Paddy field (railway reserve)	0	1	5*
200	Dehigahamulatennewatta	(1) Ponambala Nayakarage Sangili	Garden (railway reserve)	0	1	20*
208	Deniyawatta	do.	do.	0	2	19*
209	Beddewela estate	Keppitigala Rubber Company	Rubber (railway reserve)	0	0	31*
216	Madithagollewatta	(1) Timma Kankani, (2) Perumal	Garden (railway reserve)	0	0	2*
217	Do.	(1) Thimma Kankani, (2) Naga	Garden (railway reserve)	0	2	35*
232	Etikeriyamadekumbura	(1) Sinhalapedige Paola, (2) ditto Punchi Ukku, (3) ditto Mohota	Paddy field (railway reserve)	0	0	18*
250	Hembuluhena	(1) Sinhalapedige Liyanna, (2) ditto Mohota	Chena (reserve)	0	1	5*

* For lease only.

Upset price at Rs. 15 to Rs. 50 per acre. Further information regarding these lands can be obtained from the Land Settlement Officer, and plans of them from the Surveyor-General.

Colonial Secretary's Office,
Colombo, January 29, 1919.

R. E. STUBBS,
Colonial Secretary.

No. 4,959, S. O.—On Wednesday and Thursday, March 12 and 13, 1919, at 8 A.M. on each day, the Land Settlement Officer will put up for sale or settlement, at Kadigamuwa Camp, the under-mentioned portions of Crown land, on the terms authorized by Government. Ninety-five allotments of land situated in the Galboda korale division of the Kegalla District of the Province of Sabaragamuwa.

Block survey preliminary plan 169.—Henepola.

Lot.	Name of Land.	Name of Claimant or Applicant.	Description.	Extent. A. R. P.
18	Motanehena	.. Crown, encroached on by Weerasangilipedige Rankira	Chena	.. 0 2 9
19	Do.	.. Crown, encroached on by (1) Horatalpedige Sethu, (2) ditto Gunaya, (3) ditto Laminduwa, (4) ditto Kira, (5) ditto Bilindi, (6) ditto Pincha	do.	.. 1 0 1
46	Kekirihenewatta	.. Crown, encroached on by Sinhalapedigedera Arambegedera Mutuwa Duraya	Young coconut	0 2 13
49	Bulanahenapillewa	.. Crown, encroached on by (1) Sinhalapedige Sedera, (2) ditto Pincha, (3) ditto Ulanduwa, (4) ditto Mutuwaduraya, (5) ditto Sirimali, (6) ditto Esandi, (7) ditto Sandara, (8) ditto Andiya, (9) ditto Kiri Saduwa	Chena and plantains	0 2 1
50	Kekirihena	.. Crown, encroached on by Sinhalapedige Sedara	Chena	.. 1 1 33
53	Kebellagollehena	.. Crown, encroached on by (1) Sinhalapedige Sedera, (2) ditto Pincha, (3) ditto Ulanduwa, (4) ditto Mutuwa Duraya, (5) ditto Gunaya, (6) ditto Horatala, (7) ditto Kiri Saduwa, (8) Akurampedige Pooli	Chena and plantains	0 3 38
64	Udahawatta	.. Crown, encroached on by (1) Sinhalapedige Pincha, (2) ditto Sandara, (3) ditto Andiya	Plantations	.. 1 2 10
95	Gangodayakumburepillewa	Crown, encroached on by (1) Sinhalapedige Sarana, (2) ditto Pincha	do.	.. 0 1 0
96	Siyambalagahamulahena	Crown, encroached on by (1) Sinhalapedige Sandara, (2) ditto Sarana, (3) ditto Pincha	do.	.. 2 0 13
116	Kadurugediyagalahena	Crown, encroached on by (1) Akurampedige Kiri Saduwa, (2) ditto Sirimala, (3) ditto Hapu, (4) ditto Esandu, (5) ditto Sandara	Chena	.. 0 2 38
120	Gonnegahamulahena	.. Crown, encroached on by (1) Akurampedige Kiri Saduwa, (2) Sinhalapedige Pincha, (3) Rupasarapedige Unandi	Chena and plantains	0 3 21
121	Do.	.. Crown, encroached on by (1) Sinhalapedige Pincha, (2) Wahurayalagedera Sanda, (3) ditto Pincha, (4) ditto Rana	Plantains	.. 0 3 17
122	Etambagahamulahena	Crown, encroached on by (1) Sinhalapedige Mutuwa Duraya, (2) ditto Sirimala, (3) ditto Esandi, (4) ditto Ukku, (5) ditto Seti	Chena	.. 0 3 25
162	Ranakatugalahena	.. Crown, encroached on by (1) Rupasarapedige Horatala, (2) ditto Mallandu, (3) ditto Esandu	do.	.. 1 1 6
172	Paluwehena <i>alias</i> Muluwaggehena	Crown, encroached on by (1) Mutunayakapedige Ukku, (2) ditto Esandu, (3) ditto Mallandu, (4) Sinhalapedige Horatala, (5) ditto Kulanduwa, (6) ditto Gunaya, (7) ditto Kiri Saduwa, (8) ditto Mutuwa	do.	.. 0 3 3
4	Thimburawalehena	.. (1) Sinhalapedige Ukkuwa, (2) ditto Sedara, (3) ditto Bandiya, (4) ditto Mutuwa Duraya, (5) ditto Ulanduwa	do.	.. 1 0 10
6	Do.	.. (1) Kuruwe Vidanelage Kirihamy, (2) ditto Siyatu	do.	.. 0 2 15
10	Polgahamuladeniyepillewa	.. (1) Horathalpedige Seletti, (2) ditto Andiya, (3) ditto Gunaya, (4) ditto Laminduwa, (5) ditto Bilindi, (6) Sinhalapedige Pincha	do.	.. 0 2 27
15	Thalapatiyehena	.. (1) Sinhalapedige Arambegedera Muthuwa Duraya, (2) Akuranpedige Ukku, (3) Nuwarapassepedige Hapi	do.	.. 0 1 36
75	Thumpanguwehena	.. (1) Sinhalapedige Arambegedera Muthuwa Duraya, (2) ditto Sirimala, (3) ditto Esanda, (4) Nuwarapassepedige Appu, (5) ditto Tikira, (6) Horatalpedige Samadara, (7) ditto Siripina	do.	.. 0 3 31
76	Uduhuruwehena	.. (1) Horatalpedige Sarana, (2) Ranhotipedige Kalumenika	do.	.. 0 3 0
77	Do.	.. (1) Mutunayakapedige Ukku, (2) Wahumpurayalagedera Sanda, (3) ditto Pincha	Open land	.. 1 0 29
82	Thibbetuhena	.. (1) Sinhalapedige Arambegedera Mutuwa Duraya, (2) Rupasarapedige Horatala	Chena	.. 1 1 31
83	Do.	.. Sinhalapedige Arambegedera Mutuwa Duraya	do.	.. 1 0 15
88	Koswattedeniyehena	.. (1) Sinhalapedige Sandara, (2) ditto Andiya, (3) ditto Sarana, (4) ditto Ulanduwa, (5) ditto Pincha, (6) ditto Mutuwa Duraya, (7) ditto Sirimali, (8) ditto Esandi	do.	.. 0 3 4
89	Demotawelagawahena	.. (1) Sinhalapedige Mutuwa Duraya, (2) ditto Esandi, (3) ditto Sirimali, (4) ditto Pincha, (5) ditto Ulandu, (6) ditto Horatala, (7) ditto Sriya, (8) ditto Gunaya, (9) ditto Kiri Saduwa	Plantains	.. 0 2 32
90	Mederikotuwehena	.. (1) Sinhalapedige Sedera, (2) ditto Ukkuwa, (3) ditto Sirimala, (4) ditto Menika, (5) ditto Appuwa	Chena	.. 1 1 35
91	Galpeellehena	.. (1) Sinhalapedige Mutuwa, (2) ditto Pincha, (3) ditto Ukkuwa, (4) ditto Gunaya, (5) ditto Kirisanda	do.	.. 0 3 4
91A	Getambillehena	.. Sinhalapedige Andiya	do.	.. 0 1 37
91B	Do.	.. Sinhalapedige Kiri Sanduwa	do.	.. 0 0 11
93	Getabillahena	.. (1) Sinhalapedige Andiya, (2) ditto Kiri Saduwa, (3) ditto Kiri Menika	do.	.. 1 1 8
94	Paluwehena	.. (1) Sinhalapedige Sedera, (2) ditto Pincha, (3) ditto Ulanduwa, (4) ditto Mutuwaduraya, (5) ditto Sirimali, (6) ditto Esandi	Plantains	.. 1 2 5
98	Dunkotuwehena	.. Arambegedera Mutuwaduraya	Plantains and young cocount	1 0 33
100	Beddewela estate	.. Keppitigala Rubber Company	Rubber	.. 1 2 36

Lot.	Name of Land.	Name of Claimant or Applicant.	Description.	Extent.		
				A.	B.	P.
115	Etambagahamulawatta	(1) Sinhalapedige Ukkua, (2) ditto Sedera, (3) ditto Pincha, (4) ditto Mutuwaduraya, (5) ditto Esandi, (6) ditto Sirimali, (7) ditto Ukkua, (8) ditto Kiriduraya	Young coconut	0	3	20
124	Peelamadithagawahena	(1) Sinhalapedige Singu, (2) Nuwarapassepedige Hapi	Chena	0	2	28
126	Peelamadithagawahena and ditto pillewa, and Udakotuwehena	(1) Horatalpedige Samadarie, (2) ditto Siripina, (3) ditto Sahandi, (4) ditto Horatala	do.	2	1	25
127	Gorakagahapitiyehena	Sinhalapedige Muthuwaduraya	Plantains	1	1	12
128	Kongahamulahena	(1) Sinhalapedige Kiri Saduwa, (2) ditto Pincha, (3) ditto Sedera, (4) ditto Muthuwaduraya	Plantains and rubber	0	3	16
129	Narangahamulahena	(1) Akurapedige Kiri Saduwa, (2) ditto Hapi, (3) ditto Esandi, (4) Sinhalapedige Sandara, (5) ditto Andiya	Plantains	0	2	25
130	Kapuhena	(1) Sinhalapedige Kiri Saduwa, (2) Akurapedige Kiri Saduwa, (3) ditto Hapi, (4) ditto Esandi	Chena	0	3	14
131	Thibbetuhenewatta	(1) Sinhalapedige Muthuwaduraya, (2) Rupassarapedige Horatala	Young coconut	0	2	12
132	Thalagahamulahena	Horatalpedige Sarana	Plantains	0	2	2
133	Beligahawattehena	(1) Horatalpedige Sarana, (2) Sinhalapedige Pincha, (3) ditto Halanduwa, (4) ditto Mutuwaduraya, (5) ditto Horatala, (6) ditto Kiri Menika	Chena	0	3	25
137	Hapugahawattehena	(1) Sena Moona Mana Ismail, (2) Sena Mohammadu Ismail	do.	0	0	27
139	Puhulindagawahena	(1) Sinhalapedige Bandiya of Balana	do.	0	1	38
140	Do.	(1) Ranhotipedige Bandiya, (2) ditto Horatala, (3) Sinhalapedige Sandara, (4) ditto Andiya	do.	0	2	1
144	Thirivanagahena	(1) Weerasingilipedi Siriya, (2) ditto Ukkua, (3) ditto Mohanda	do.	1	1	31
145	Tiruwangepillewa	Kawanna Mohammadu	Pillewa	0	1	31
146	Gorakagahamulawatta	(1) Sinhalapedige Horatala, (2) ditto Ulanduwa, (3) ditto Mutuwaduraya, (4) ditto Siriya, (5) ditto Gunaya	Young coconut	0	1	16
147	Alawattepitiyehena	(1) Mutunayakapedige Mutuwa, (2) ditto Pinchi, (3) ditto Hapi	Chena	2	0	15
149	Uduhuruwedelgahamulahena	(1) Sena Mohammadu Ismail, (2) Awanna Mohammadu Lebbe	Open land	0	1	11
157	Diyamadithahena	(1) Sinhalapedige Gunaya, (2) Sinhalapedige Kiri Saduwa	Chena	0	1	39
158	Udakotuwehena	(1) Nuwarapassa Pedige Unga, (2) ditto Hapi, (3) ditto Pinchi Ukkua	do.	1	1	0
159	Paluwehena Delgahamulahena	(1) Mutunayaka Pedige Bandiya, (2) ditto Ukkua, (3) ditto Hapi	do.	1	2	24
159A	Paluwehena	(1) Heneyapola Mutunayakapedige Esandu, (2) ditto Malandu	do.	1	0	9
160	Kosgahamulahena	(1) Weerasangilipedige Rankira, (2) Muttunayakapedige Ukkua	do.	0	1	15
161	Peelamadittehenegawawatta Etambagahamulawatta	Sinhalapedige Pincha	Young coconut	5	0	39
163	Renaketugalahena	(1) Sinhalapedige Kiri Menika, (2) ditto Pincha, (3) ditto Kulanduwa, (4) Horatalpedige Gunaya, (5) ditto Bilindi, (6) Rupassarapedige Horatala	Chena	1	0	28
165A	Kadurugediyegalahena	Keppitigala Estate Company	do.	0	0	20
169	Hapugahamulahena	(1) Mutunayakapedige Bandiya, (2) ditto Esandu, (3) ditto Mallandu, (4) ditto Hapu	do.	0	3	20
173	Alagallawatta	(1) Mutunayakapedige Ukkua, (2) ditto Esandi, (3) ditto Mallandu	Garden	2	1	8
175	Galkotuwehena	Mutunayakapedige Bandiya	Chena	0	1	31
177½	Keppitilandehehena	Dewatapedige Sabana	do.	0	1	24
179	Delgahamulahena	(1) Weerasinpedige Rankira, (2) Mutunayakapedige Esandu, (3) ditto Mallandu	do.	1	2	3
191	Egodadeniyewatta	Sinhalapedige Kiri Menika	Garden	0	2	6
192	Egodadeniyehena	(1) Sinhalapedige Kiri Menika, (2) ditto Sedara, (3) ditto Pincha, (4) ditto Ulanduwa, (5) ditto Mutuwaduraya	Chena	0	2	22
193	Do.	(1) Muna Abdul Lebbe, (2) Muna Sellamma, (3) Muna Omaru Lebbe, (4) Muna Kadju Umma, (5) Muna Isa Umma, (6) Muna Yakubu Lebbe	do.	0	2	39
194	Egodadeniyehena	(1) Sinhalapedige Ukkua, (2) ditto Ulanduwa, (3) ditto Mutuwa Duraya, (4) Horatalpedige Kira	do.	3	0	10
195c	Egodadeniyewatta	Arasi Lebbe Omaru Lebbe	Plantains	0	0	31
195r	Do.	do.	do.	0	1	19
196	Egodahena	(1) Sinhalapedige Sirimala, (2) Ana Omaru Lebbe	do.	0	3	22
197	Do.	Peena Omaru Lebbe, Town Arachchi of Udahuruwa	Chena	0	3	0
198	Do.	Arasi Lebbe Omari Lebbe	Plantains and young coconut	1	2	3
199	Bogahamulawatta	Peena Selema Lebbe	Plantains	0	1	33
200	Girabogewatta	(1) Horatalpedige Sirimala, (2) ditto Menika, (3) ditto Kiriduraya	Young coconut	0	3	25
29	Wiyannelekanatikumbura	Akurapedige Siripina	Paddy field (railway reserve)	0	2	17*
29A	Polgahamuladeniyekumburepillewa	(1) Horatalpedige Horatala, (2) ditto Gunaya, (3) ditto Laminduwa	Field	0	0	9*
31	Polgahamuladeniyekumbura	(1) Sinhalapedige Mutuwaduraya, (2) ditto Pinche, (3) Horatalpedige Seletti	Field (railway reserve)	0	0	6*
33	Motanehenekumbura	(1) Sinhalapedige Pincha, (2) Akurapedige Kiri Saduwa	do.	0	1	32*

Lot.	Name of Land.	Name of Claimant or Applicant.	Description.	Extent.		
				A.	R.	P.
36	Thalapatiyehena	(1) Sinhalapedige Arambegedera Muthuwaduraya, (2) Akurampedige Ukku, (3) Nuwarapassepedige Hapi	Chena (railway reserve)	0	1	36*
36A	Do.	Crown	do.	0	0	26*
44	Do.	(1) Sinhalapedige Muthuwaduraya, (2) Akurampedige Ukku, (3) Nuwarapassepedige Hapi, (4) Akurampedige Kiri Saduwa	do.	0	1	38*
55	Kebellakotuwewatta	(1) Akurampedige Kiri Saduwa, (2) ditto Pooli, (3) ditto Siripana	Coconut (railway reserve)	0	1	34*
62	Kebellagollewatta Kongahamulawatta	(1) Sinhalapedige Pincha, (2) ditto Horatala, (3) ditto Siriya, (4) ditto Sedera, (5) ditto Ukkuwa, (6) ditto Ulanduwa, (7) ditto Mutuwaduraya, (8) ditto Kiri Saduwa, (9) ditto Sandara	Arecanut (railway reserve)	0	1	17*
68	Galanegawawatta	Kuruwe Vidanelage Kirihamy	Garden (railway reserve)	0	0	13*
47	Kekirihenewatta	Sinhalapedige Arambegedera Mutuwaduraya	do.	0	1	23*
112	Kadurugediyegalahena.	(1) Akurampedige Kiri Saduwa, (2) ditto Sirimala, (3) ditto Hapu, (4) ditto Esandu	Chena	1	1	34*
51	Kekirihena	Sinhalapedige Sedera	Chena (railway reserve)	0	2	19*
52	Kebellagollehena	do.	do.	0	0	35*
56	Kapukotuwehena	(1) Sinhalapedige Sedera, (2) ditto Ukkuwa, (3) ditto Mutuwaduraya, (4) ditto Ulanduwa, (5) ditto Pincha	Plantains (railway reserve)	1	0	26*
61	Godapanwatta	Akurampedige Siripina	do.	0	0	22*
65	Udahawatta	(1) Sinhalapedige Pincha, (2) ditto Sandara, (3) ditto Andiya	Plantains	0	1	2*
66	Kottagahamulahena	Sinhalapedige Bandiya	Chena	0	2	20*
67	Eriyagahadeniyehena	(1) Iriyagahadeniye Sinhalapedige Bandiya, (2) ditto Appuwa, (3) ditto Rankira, (4) ditto Sandara, (5) ditto Andiya	do.	0	1	14*

* For lease only.

Upset price at Rs. 15 to Rs. 50 per acre. Further information regarding these lands can be obtained from the Land Settlement Officer, and plans of them from the Surveyor-General.

Colonial Secretary's Office,
Colombo, January 29, 1919.

R. E. STUBBS,
Colonial Secretary.

LAND ACQUISITION NOTICES.

HAVING been duly directed by the Governor, with the advice of the Executive Council, acting under the provisions of "The Land Acquisition Ordinance of 1876," section 6, to take order for the acquisition of the following lands, required for a public purpose, namely, for a site for a public market at Wadduwa, to wit:—

Preliminary plan 16,739. Village—Within the Sanitary Board limits of Wadduwa.

Lot.	Name of Land.	Description.	Name of Claimant.	Extent.		
				A.	R.	P.
1	Kiripellagahawatta	Garden contains coconut and 3 cadjan boutiques	Saxtus de Silva of Wadduwa	0	0	28·2
1A	Do.	Garden	do.	0	0	0·8
2	Metiyawalawatta	Garden contains coconut and a portion of a mud hut	D. A. Gunatilleka and his sister	0	0	9·9
3	Kiripellagahawatta	Garden contains coconut, a mud hut, and a water-closet under construction	M. Luisa Fernando	0	1	21·3
4	Metiyawalawatta	Garden contains coconut and a cadjan water-closet	W. Bastiana Perera	0	0	13·4
5	Do.	Garden contains coconut	D. A. Gunatilleka and his sister	0	0	5·8
6	Kiripellagahawatta	Garden	B. A. Bolongha	0	0	1

I hereby give public notice, as required by section 7, that the Government proposes to take possession of the lands. All persons interested in the aforesaid lands are hereby required to appear personally or by agent before me at the Kalutara Kachcheri on March 17, 1919, at 10 A.M., and to state the nature of their respective interests in the lands, and the amount and particulars of their claims to compensation for such interests.

Kalutara Kachcheri,
January 22, 1919.

C. V. BRAYNE,
Assistant Government Agent.

HAVING been duly directed by the Governor, with the advice of the Executive Council, acting under the provisions of "The Land Acquisition Ordinance of 1876," section 6, to take order for the acquisition of the following lands, required for a public purpose, namely, for a reservation to the Coast road, Trincomalee to Batticaloa, at the 65½ mile, to wit:—

Preliminary plan 5,346. Village—Muttur.

Lot.	Name of Land.	Description.	Name of Claimant.	Extent.		
				A.	R.	P.
1	Kalliaderevayal	Scrub jungle	S. M. Vappuraja	0	1	32·1
2	Appiaswamyvayal	Open land	P. Konamale	0	1	34

I hereby give public notice, as required by section 7, that the Government proposes to take possession of the lands. All persons interested in the aforesaid lands are hereby required to appear personally or by agent before me at Trincomalee Kachcheri on February 20, 1919, at 10 A.M., and to state the nature of their respective interests in the lands, and the amount and particulars of their claims to compensation for such interests.

Trincomalee Kachcheri,
January 20, 1919.

W. K. H. CAMPBELL,
Assistant Government Agent.

HAVING been duly directed by the Governor, with the advice of the Executive Council, acting under the provisions of "The Land Acquisition Ordinance of 1876," section 6, to take order for the acquisition of the following land, required for a public purpose, namely, for a road, to wit :—

Lot.	Name of Land.	Description.	Name of Claimant.	Extent.		
				A.	R.	P.
Preliminary plan 4,841. Village—Haldanduwana.						
2	Road	Gansabhawa road	R. K. Ablin Appuhami	0	0	21

I hereby give public notice, as required by section 7, that the Government proposes to take possession of the land. All persons interested in the aforesaid land are hereby required to appear personally or by agent before me at Haldanduwana Resthouse on March 14, 1919, at 1 P.M., and to state the nature of their respective interests in the land, and the amount and particulars of their claims to compensation for such interests.

Puttalam Kachcheri,
January 25, 1919.

W. E. WAIT,
Assistant Government Agent.

HAVING been duly directed by the Governor, with the advice of the Executive Council, acting under the provisions of "The Land Acquisition Ordinance of 1876," section 6, to take order for the acquisition of the following lands, required for a public purpose, namely, for a cattle pound, with an approach road to it, and an approach road to the slaughter-house, to wit :—

Lot.	Name of Land.	Description.	Name of Claimant.	Extent.		
				A.	R.	P.
Preliminary plan 2,809. Village—Within Ratnapura town.						
1	Pelapolwatta	Garden	T. Elapata Kumarihami and another	0	0	35.59
2	Do.	do.	do.	0	0	21.59
3	Radagewatta	Open land, part of the garden	Babo Ridi	0	0	0.81
4	Pelapolwatta	Garden	T. Elapata Kumarihami and another	0	0	2.12

I hereby give public notice, as required by section 7, that the Government proposes to take possession of the lands. All persons interested in the aforesaid lands are hereby required to appear personally or by agent before me at Ratnapura Kachcheri on March 1, 1919, at 1.30 P.M., and to state the nature of their respective interests in the lands, and the amount and particulars of their claims to compensation for such interests.

Ratnapura Kachcheri,
January 20, 1919.

B. CONSTANTINE,
Government Agent.