



# Ceylon Government Gazette

Published by Authority.

No. 6,994 — FRIDAY, FEBRUARY 7, 1919.

## Part III.—Lands.

*Separate paging is given to each Part in order that it may be filed separately.*

	PAGE		PAGE		PAGE
Land Settlement Notices :—		Land Sales by the Government Agents :—		Land Sales by the Settlement Officer :—	
Final Orders ..	165	North-Western Province ..	—	Northern Province ..	—
Preliminary Notices ..	186	North-Central Province ..	203	Eastern Province ..	—
Land Sales by the Government Agents :—		Province of Uva ..	—	North-Western Province ..	204
Western Province ..	201	Province of Sabaragamuwa ..	204	North-Central Province ..	—
Central Province ..	—	Land Sales by the Settlement Officer :—		Province of Uva ..	—
Southern Province ..	—	Western Province ..	—	Province of Sabaragamuwa ..	—
Northern Province ..	—	Central Province ..	—	Land Acquisition Notices ..	210
Eastern Province ..	202	Southern Province ..	—	Land Resumption Notices ..	—

### FINAL ORDERS.

Galle S. O. No. 382.

Order under Section 4, Sub-section (1), of "The Waste Lands Ordinances of 1897, 1899, 1900, and 1903."

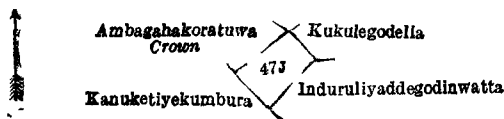
In the matter of the land commonly called or known as Benagawawatta, situate in the village of Neluwa, in the Hinidum pattu of the Galle District, in the Southern Province, and of "The Waste Lands Ordinances of 1897, 1899, 1900, and 1903."

WHEREAS in pursuance of section 1 of the said Ordinances, it was duly declared and notified on the 18th day of September, 1908, that if no claim to the land commonly called or known as Benagawawatta, situate in the village of Neluwa, in the Hinidum pattu of the Galle District, in the Southern Province, containing in extent 2 roods and 4 perches, and shown as lot 47J in preliminary plan 479 and in the annexed diagram, was made to John George Fraser, Special Officer appointed under section 28 of the said Ordinances, within the period of three months from the date specified in the said notice, such land would be declared the property of the Crown, and dealt with on account of the Crown (*vide* Notice No. 3,189) :

And whereas Neluwa Happitiye Kariyakaranage Adirian made claim thereto, and John George Fraser, Special Officer appointed under section 28 of the said Ordinances, made due inquiry into such claim, and whereas the said claimant and the said John George Fraser, Special Officer, with the consent of His Excellency the Governor, came to an agreement in writing dated the 19th day of February, 1909, concerning the said land, under section 4, sub-section (1), of the said Ordinances, whereby it was agreed that the said claimant should be declared the purchaser of the said land upon payment on or before the 19th day of April, 1909, to the Government Agent at Galle, of a sum of Rupees Five only (Rs. 5), as the purchase amount of the said land, and whereas the said amount has been duly paid by the said claimant, he is hereby, in pursuance of the agreement aforementioned, declared to be the purchaser of the said land, as more fully described herein below.

#### *Description of the Land referred to.*

The land commonly called or known as Benagawawatta, situated in the village of Neluwa, in the Hinidum pattu of the Galle District, in the Southern Province, containing in extent 2 roods and 4 perches, shown as lot 47J in preliminary plan 479 and in the annexed diagram ; and bounded as follows : on the north by Ambagahakoratuwa to be declared the property of the Crown under the Waste Lands Ordinances, Kukulegodella (private) ; on the east by Kukulegodella (private), Induruliaddegodinwatta sold to Neluwe Kariyakaranage Karonis under the Waste Lands Ordinances ; on the south by Induruliaddegodinwatta sold to Neluwe Kariyakaranage Karonis under the Waste Lands Ordinances, Kanuketiye-kumbura claimed by Neluwe Radage Henda and others ; on the west by Kanuketiye-kumbura claimed by Neluwe Radage Henda and others, Ambagahakoratuwa to be declared the property of the Crown under the Waste Lands Ordinances.



Surveyor-General's Office,  
Colombo, July 12, 1918.

Scale of 8 Chains to an Inch.

C. R. LUNDIE,  
for Surveyor-General.

J. M. DAVIES,  
Special Officer.  
September 16, 1918.

Galle S. O. No. 383.

Order under Section 4, Sub-section (1), of "The Waste Lands Ordinances of 1897, 1899, 1900, and 1903."

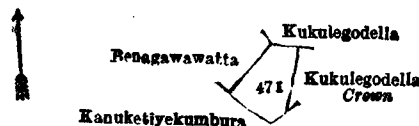
In the matter of the land commonly called or known as Induruliya-degodinwatta, situate in the village of Neluwa, in the Hinidum pattu of the Galle District, in the Southern Province, and of "The Waste Lands Ordinances of 1897, 1899, 1900, and 1903."

WHEREAS in pursuance of section 1 of the said Ordinances it was duly declared and notified on the 18th day of September, 1908, that if no claim to the land commonly called or known as Induruliya-degodinwatta, situate in the village of Neluwa, in the Hinidum pattu of the Galle District, in the Southern Province, containing in extent 2 roods and 6 perches, and shown as lot 471 in preliminary plan 479 and in the annexed diagram, was made to John George Fraser, Special Officer appointed under section 28 of the said Ordinances, within the period of three months from the date specified in the said notice, such land would be declared the property of the Crown, and dealt with on account of the Crown (*vide* Notice No. 3,189):

And whereas Neluwa Kariyakaranage Karonis made claim thereto, and John George Fraser, Special Officer appointed under section 28 of the said Ordinances, made due inquiry into such claim, and whereas the said claimant and the said John George Fraser, Special Officer, with the consent of His Excellency the Governor, came to an agreement in writing dated the 19th day of February, 1909, concerning the said land, under section 4, sub-section (1), of the said Ordinances, whereby it was agreed that the said claimant should be declared the purchaser of the said land upon payment on or before the 19th day of April, 1909, to the Government Agent at Galle, of a sum of Rupees Five only (Rs. 5), as the purchase amount of the said land, and whereas the said amount has been duly paid by the said claimant, he is hereby, in pursuance of the agreement aforementioned, declared to be the purchaser of the said land, as more fully described herein below.

Description of the Land referred to.

The land commonly called or known as Induruliya-degodinwatta, situated in the village of Neluwa, in the Hinidum pattu of the Galle District, in the Southern Province, containing in extent 2 roods and 6 perches, and shown as lot 471 in preliminary plan 479 and in the annexed diagram; and bounded as follows: on the north by Kukulegodella (private); on the east by Kukulegodella to be declared the property of the Crown under the Waste Lands Ordinances; on the south by Kanuketiye-kumbura claimed by Neluwa Radage Henda and others; on the west by Benagawawatta sold to Neluwa Hapitiye Kariyakaranage Adirian under the Waste Lands Ordinances.



Surveyor-General's Office,  
Colombo, July 13, 1918.

Scale of 8 Chains to an Inch.

C. R. LUNDIE,  
for Surveyor-General.

J. M. DAVIES,  
Special Officer.  
September 11, 1918.

Galle S. O. No. 384.

Order under Section 4, Sub-section (1), of "The Waste Lands Ordinances of 1897, 1899, 1900, and 1903."

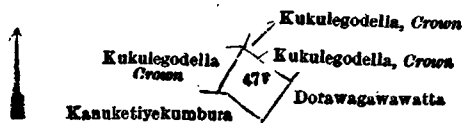
In the matter of the land commonly called or known as Kanuketiya-gawakoratuwa, situate in the village of Neluwa, in the Hinidum pattu of the Galle District, in the Southern Province, and of "The Waste Lands Ordinances of 1897, 1899, 1900, and 1903."

WHEREAS in pursuance of section 1 of the said Ordinances it was duly declared and notified on the 18th day of September, 1908, that if no claim to the land commonly called or known as Kanuketiya-gawakoratuwa, situate in the village of Neluwa, in the Hinidum pattu of the Galle District, in the Southern Province, containing in extent 2 roods and 2 perches, and shown as lot 471 in preliminary plan 479 and in the annexed diagram, was made to John George Fraser, Special Officer appointed under section 28 of the said Ordinances, within the period of three months from the date specified in the said notice, such land would be declared the property of the Crown, and dealt with on account of the Crown (*vide* Notice No. 3,189):

And whereas Madngeje Vidane Mestri Radage Dochchiya made claim thereto, and John George Fraser, Special Officer appointed under section 28 of the said Ordinances, made due inquiry into such claim, and whereas the said claimant and the said John George Fraser, Special Officer, with the consent of His Excellency the Governor, came to an agreement in writing dated the 19th day of February, 1909, concerning the said land, under section 4, sub-section (1), of the said Ordinances, whereby it was agreed that the said claimant should be declared the purchaser of the said land upon payment on or before the 19th day of April, 1909, to the Government Agent, at Galle, of a sum of Rupees Five only (Rs. 5), as the purchase amount of the said land, and whereas the said amount has been duly paid by the said claimant, he is hereby, in pursuance of the agreement afore-mentioned, declared to be the purchaser of the said land, as more fully described herein below.

*Description of the Land referred to.*

The land commonly called or known as Kanuketiyagawakoratuwa, situated in the village of Neluwa, in the Hinidum pattu of the Galle District, in the Southern Province, containing in extent 2 roods and 2 perches, shown as lot 47F in preliminary plan 479 and in the annexed diagram; and bounded as follows: on the north by Kukulegodella to be declared the property of the Crown under the Waste Lands Ordinances; on the east by Dorawagawatta claimed by Madugeta Vidane Mestri Radage Dochchiya and others; on the south by Kanuketiyekumbura claimed by Neluwe Radage Henda and others; on the west by Kukulegodella to be declared the property of the Crown under the Waste Lands Ordinances.



Surveyor-General's Office,  
Colombo, August 22, 1918.

Scale of 8 Chains to an Inch.

C. R. LUNDIE,  
for Surveyor-General.

J. M. DAVIES,  
Special Officer.

September 11, 1918.

**Galle S. O. No. 385.**

**Order under Section 4, Sub-section (1), of "The Waste Lands Ordinances of 1897, 1899, 1900, and 1908," declaring Lands to be Crown Property.**

In the matter of the lands commonly called or known as Kukulegodella and Ambagahakoratuwa, situate in the village of Neluwa, in the Hinidum pattu of the Galle District, in the Southern Province, and of "The Waste Lands Ordinances of 1897, 1899, 1900, and 1903."

WHEREAS in pursuance of section 1 of the said Ordinances it was duly notified on the 18th day of September, 1908, that if no claim to the lands commonly called or known as Kukulegodella and Ambagahakoratuwa, situate in the village of Neluwa, in the Hinidum pattu of the Galle District, in the Southern Province, containing in extent 2 acres 2 roods and 29 perches, and shown as lots 47B, 47C, 47D, 47E, 47G, 47H, and 47M in preliminary plan 479 and in the annexed diagrams, was made to John George Fraser, Special Officer appointed under section 28 of the said Ordinances, within the period of three months from the date specified in such notice, such lands would be declared the property of the Crown, and dealt with on account of the Crown (*vide* Notice No. 3,189):

And whereas (1) Neluwe Liyanage Andris, (2) ditto Girigoris, (3) ditto Andris, (4) ditto Charlis, (5) Neluwe Kariyakanarage Karonis, (6) ditto Andris, (7) Neluwe Happtiye Kariyakanarage Adirian, (8) Neluwe Radage Henda, (9) ditto Andrisa, (10) Panangala Radage Babuni, (11) Madugeta Vidane Mestri Radage Dochchiya, (12) Kadirappuli Radage Adonisa, (13) Neluwe Radage Hinni, and (14) Senanayaka Dasili Liyanage Eranoris made claim thereto, and whereas the said 6th, 9th, 10th, 13th, and 14th claimants have withdrawn their claims to the said lands; and whereas the said 1st and 4th claimants by two separate agreements in writing both dated the 30th day of January, 1914, in consideration of the Settlement Officer settling as private property otherwise than under the Waste Lands Ordinances lots 43G and 43C, respectively, both of the block survey preliminary plan 479, withdrew claim to the above-mentioned lots 47B, 47C, 47D, 47E, 47G, 47H, and 47M; and whereas the said 2nd claimant by an agreement in writing dated the 13th day of May, 1909, in consideration of being declared the purchaser of 1 acre more or less of lot 47 of the block survey preliminary plan 479, now shown as lot 47L on the same block survey preliminary plan, upon payment of a sum of Rs. 10 on or before the 13th day of July, 1909, withdrew claim to the above-mentioned lots 47B, 47C, 47D, 47E, 47G, 47H, and 47M; and whereas the said 3rd claimant having died during the pendency of the inquiry, his claim devolved upon his heirs Neluwe Liyanage Siyadoris (minor), ditto Brampi (minor), and ditto Bebina (minor), who were substituted as 3A, 3B, and 3C claimants; and whereas Neluwe Liyanage Abraham, as duly appointed representative of the said 3A, 3B, and 3C claimants (minors), by an agreement in writing dated the 22nd day of January, 1918, in consideration of the Settlement Officer settling as private property otherwise than under the Waste Lands Ordinances lots 43, 43A, 43B, 43C, 43D, 43E, 43F, 43G, 43H, 47, 47A, and 47K of the block survey preliminary plan 479, withdrew claim to the above-mentioned lots 47B, 47C, 47D, 47E, 47G, 47H, and 47M; and whereas the said 5th, 7th, and 11th claimants by three separate agreements in writing all dated the 19th day of February, 1909, in consideration of each of them being declared the purchaser of  $\frac{1}{2}$  acre more or less of lot 47 of the notice and of the block survey preliminary plan 479, now shown as lots 47I, 47J, and 47F, respectively, on the same block survey preliminary plan, for Rs. 5 each, withdrew claim to the above-mentioned lots 47B, 47C, 47D, 47E, 47G, 47H, and 47M; and whereas the said 8th claimant by an agreement in writing dated the 19th day of February, 1909, in consideration of being declared the purchaser of  $\frac{1}{2}$  acre more or less of lot 47 of the notice and of the block survey preliminary plan 479, now shown as lot 47C on the same block survey preliminary plan and in this order, upon payment on or before the 19th day of April, 1909, to the Government Agent at Galle, of a sum of Rs. 5, withdrew claim to the above-mentioned lots 47B, 47D, 47E, 47G, 47H, and 47M; and whereas the said 12th claimant by an agreement in writing dated the 19th day of February, 1909, in consideration of being declared the purchaser of  $\frac{1}{2}$  and  $\frac{3}{4}$  of an acre more or less of lot 47 of the notice and of the block survey preliminary plan 479, now shown as lots 47B, 47G, 47H, respectively, on the same block survey preliminary plan and in this order, upon payment on or before the 19th day of April, 1909, to the Government Agent at Galle, of a sum of Rs. 12.50, withdrew claim to the above-mentioned lots 47C, 47D, 47E, and 47M; and whereas it was further agreed by the said 8th and 12th claimants, that in default of such payments, their claims to the said lots 47C and 47B, 47G, 47H, respectively, in respect of which the said payments were to be made, should also be considered to have been withdrawn, and the said lots 47C, 47B, 47G, and 47H should be declared to be the property of the Crown, and whereas the said 8th and 12th claimants failed to make the said payments by the due date, I, John Murray Davies, Special Officer appointed under section 28 of the said Ordinances, under and by virtue of the powers vested in me in that behalf by section 4 of the said Ordinances, do hereby on this 11th day of September, 1918, order and declare, under section 4, sub-section (1), of the said Ordinances, that the said lands, as more fully described herein below, are the property of the Crown.

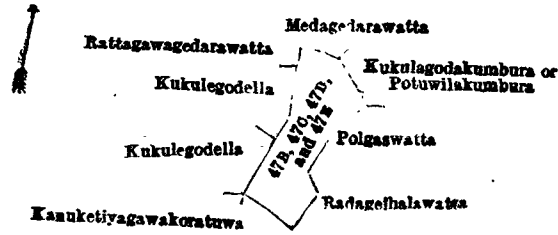
*Description of the Lands referred to.*

The following lots situated in the village of Neluwa, in the Hinidum pattu of the Galle District, in the Southern Province, as described in the annexed diagrams:—

## I.—Preliminary plan 479.

Lot.	Name of Land.	Extent, A. R. P.	Lot.	Name of Land.	Extent, A. R. P.
47B	Kukulegodella	0 2 20	47B	Kukulegodella	0 1 5
47C	Do.	0 1 25			1 2 20
47D	Do.	0 1 10			

and bounded as follows : on the north by Medagaderawatta claimed by Neluwe Liyanage Andris, Kukulegodakumbura or Potuwilakumbura claimed by Neluwe Radage Henda ; on the east by Polgaswatta claimed by Neluwe Radage Henda, Radageihalawatta claimed by Madugeta Vidane Mestri Radage Dochchiya ; on the south by Kanuketiyaawakoratuwa sold to Madugeta Vidane Mestri Radage Dochchiya under the Waste Lands Ordinances ; on the west by Kukulegodella (private), Rattagawaderawatta (private).



Surveyor-General's Office,  
Colombo, July 13, 1918.


Scale of 8 Chains to an Inch.

C. R. LUNDIE,  
for Surveyor-General.

II.—Preliminary plan 479.

Lot.	Name of Land.	Extent, A. R. P.
47G ..	Kukulegodella ..	0 1 7
47H ..	Do. ..	0 1 8
		0 2 15

and bounded as follows : on the north by Kukulegodella (private) ; on the east by Kanuketiyaawakoratuwa sold to Madugeta Vidane Mestri Radage Dochchiya under the Waste Lands Ordinances ; on the south by Kanuketiyaakumbura claimed by Neluwe Radage Henda and others ; on the west by Indurullyaddegodinjwatta sold to Neluwe Kariyakaranage Karonis under the Waste Lands Ordinances.



Surveyor-General's Office,  
Colombo, July 13, 1918.

Scale of 8 Chains to an Inch.

C. R. LUNDIE,  
for Surveyor-General.

III.—Preliminary plan 479.

Lot.	Name of Land.	Extent, A. R. P.
47M ..	Ambagahakoratuwa ..	0 1 34

and bounded as follows : on the north by Kukulegodella (private) ; on the east by Kukulegodella (private), Bengawawatta sold to Neluwe Happitiye Kariyakaranage Adirian under the Waste Lands Ordinances ; on the south by Benagawawatta sold to Neluwe Happitiye Kariyakaranage Adirian under the Waste Lands Ordinances, Kanuketiyaakumbura claimed by Neluwe Radage Henda and others ; on the west by Kanuketiyaakumbura claimed by Neluwe Radage Henda and others.



Surveyor-General's Office,  
Colombo, July 13, 1918.

Scale of 8 Chains to an Inch.

C. R. LUNDIE,  
for Surveyor-General.

J. M. DAVIES,  
Special Officer.

September 11, 1918.

**Kurunegala. S. O. No. 2,483.**

Order under Section 4, Sub-section (1), of "The Waste Lands Ordinances of 1897, 1899, 1900, and 1903," declaring Lands to be Crown Property.

In the matter of the lands commonly called or known as Wewagahahenyaya, Udawewa (abandoned tank), and Udawewamukalana, situate in the village of Udawewa, in the Baladora korale of the Dewamedi hatapttu of the Kurunegala District, in the North-Western Province, and of "The Waste Lands Ordinances of 1897, 1899, 1900, and 1903."

WHEREAS in pursuance of section 1 of the said Ordinances it was duly notified on the 2nd day of February, 1917, that if no claim to the lands commonly called or known as Wewagahahenyaya, Udawewa (abandoned tank), and Udawewamukalana, situate in the village of Udawewa, in the Baladora korale of the Dewamedi hatapttu of the Kurunegala District, in the North-Western Province, containing in extent 102 acres and 1 rood, and shown as lots 1, 2, and 3 in preliminary plan 1,557 and in the annexed diagram, was made to John Murray Davies, Special Officer appointed under section 28 of the said Ordinances, within the period of three months from the date specified in such notice, such lands would be declared the property of the Crown, and dealt with on account of the Crown (*vide* Notice No. 6,182) :

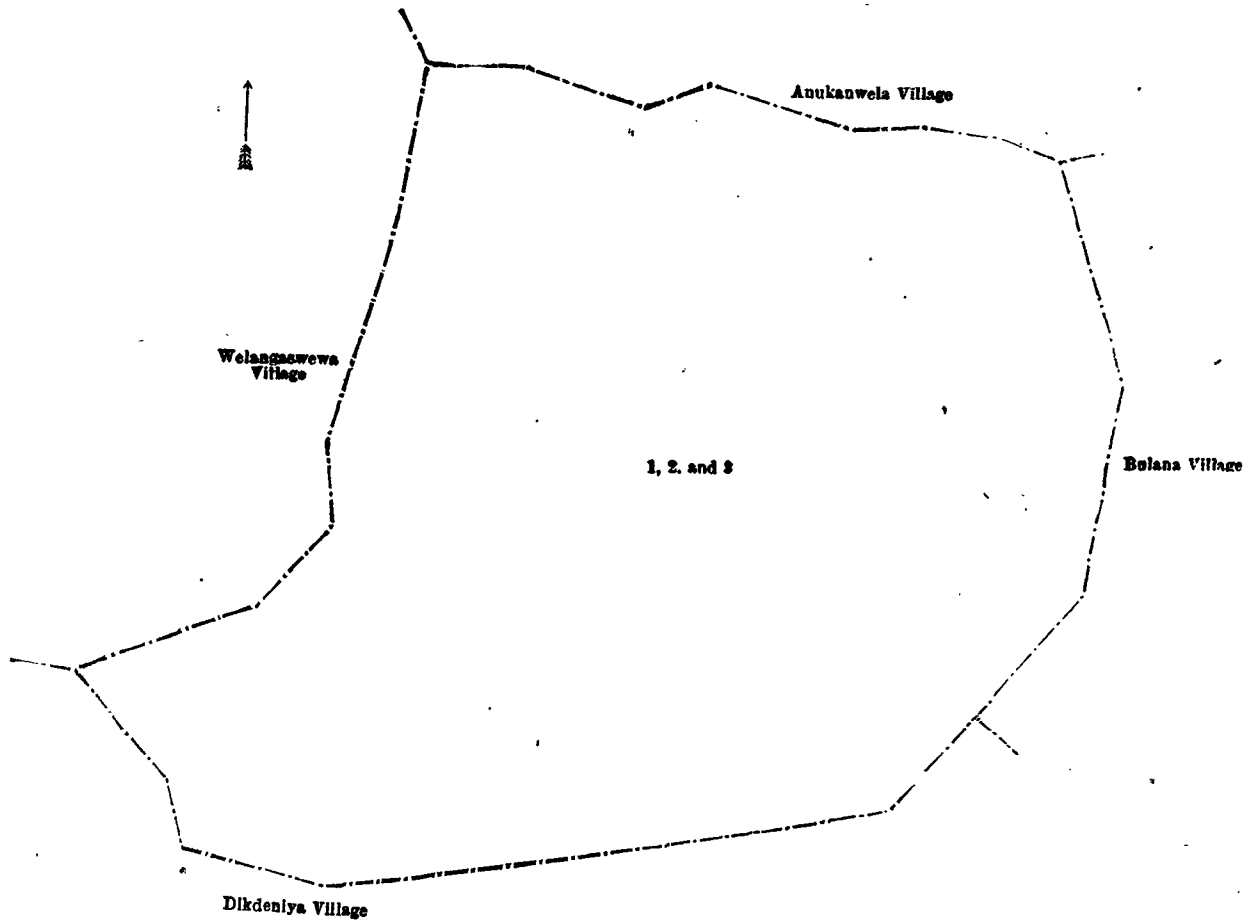
And whereas George Edwin de Livera, as attorney of Isaac de Livera, made claim thereto, and whereas the said claimant has withdrawn his claim to the said lands, I, John Murray Davies, the aforesaid Special Officer, under and by virtue of the powers vested in me in that behalf by section 4 of the said Ordinances, do hereby on this 28th day of November, 1918, order and declare under section 4, sub-section (1), of the said Ordinances, that the said lands, as more fully described herein below, are the property of the Crown.

*Description of the Lands referred to.*

The following lots situated in the village of Udawewa, in the Baladora korale of the Dewamedhi hatpattu of the Kurunegala District, in the North-Western Province, as described in the annexed diagram :—

Lot.	Name of Land.	Preliminary plan 1,557.	Extent, A. R. P.
1 ..	Wewagahahenyaya	.. ..	68 0 35
2 ..	Udawewa (abandoned tank)	.. ..	1 1 26
3 ..	Udawewamukalana	.. ..	32 2 19
			102 1 0

and bounded as follows : on the north by the village limit of Anukanwela ; on the east by the village limit of Bulana ; on the south by the village limit of Dikdeniya ; on the west by the village limit of Welangawewa.



Surveyor-General's Office,  
Colombo, November 25, 1916.

Scale of 8 Chains to an Inch.

G. K. THORNHILL,  
for Surveyor-General.

November 28, 1918.

J. M. DAVIES,  
Special Officer.

**Kurunegala S. O. No. 2,484.**

**Order under Section 2 of "The Waste Lands Ordinances of 1897, 1899, 1900, and 1903,"  
declaring Lands to be Crown Property.**

In the matter of the lands commonly called or known as Galgodehena, Kurukoppitiyhena, &c., situate in the village of Wennaruwa, in the Udukaha korale east of the Dambadeni hatpattu of the Kurunegala District, in the North-Western Province, and of "The Waste Lands Ordinances of 1897, 1899, 1900, and 1903."

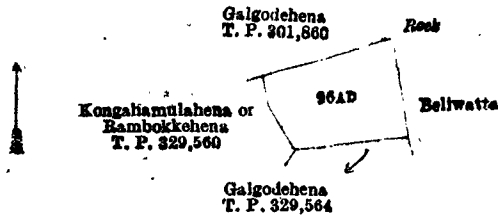
THE notice required by section 1 of "The Waste Lands Ordinances of 1897, 1899, 1900, and 1903," having been duly published in manner prescribed by that section in respect of the above-named lands (*vide* Notice No. 6,718), and no claim having been made to the said lands or to any interest therein within the period of three months from the date specified in the said notice, I, Norman Albert Hampton, Special Officer appointed under section 28 of the said Ordinances, under and by virtue of the powers vested in me in that behalf by section 2 of the said Ordinances, do hereby on this 29th day of November, 1918, order and declare that the said lands, as more fully described herein below, situate in the village of Wennaruwa, in the Udukaha korale east of the Dambadeni hatpattu of the Kurunegala District, in the North-Western Province, and shown as lots 96AD, 96AH, 96AJ, and 81A in preliminary plan 411 and in the annexed diagrams, and containing in extent 6 acres and 9 perches, are the property of the Crown.

*Description of the Lands referred to.*

The following lots situated in the village of Wennaruwa, in the Udukaha korale east of the Dambadeni hatpattu of the Kurunegala District, in the North-Western Province, as described in the annexed diagrams :—

Lot.	Name of Land.	I.—Preliminary plan 411.	Extent, A. R. P.
96AD ..	Galgodehena	.. ..	1 3 27

and bounded as follows : on the north by Galgodehena (T. P. 301,860), rock ; on the east by Beliwatta claimed by Wewagala Hapu ; on the south by Galgodehena (T. P. 329,564) ; on the west by Kongahamulahena or Rambokkehena sold by the Crown (T. P. 329,560).



Surveyor-General's Office,  
Colombo, October 31, 1918.

Scale of 8 Chains to an Inch.

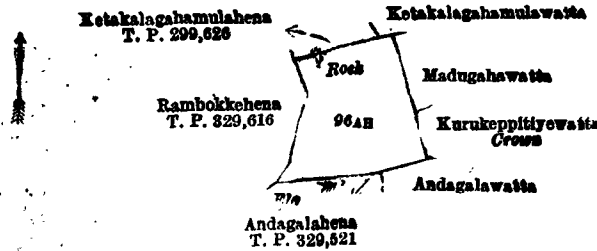
C. R. LUNDIE,  
for Surveyor-General.

Lot.	Name of Land.
96AH ..	Kurukkeppitiyehena

II.—Preliminary plan 411.

Extent, A. R. P.
.. 2 2 8

and bounded as follows : on the north by Ketakalagahamulahena (T. P. 299,626), a rock, Ketakalagahamulahena (T. P. 299,626), Ketakalagahamulawatta (private), ; on the east by Madugahawatta (private), Kurukkeppitiyewatta belonging to the Crown ; on the south by Andagalawatta claimed by Kattapitiye Durayalage Bandiya and others, Andagalahena (T. P. 329,521), an ela, on the west by Rambokkehena (T. P. 329,616).



Surveyor-General's Office,  
Colombo, October 31, 1918.

Scale of 8 Chains to an Inch.

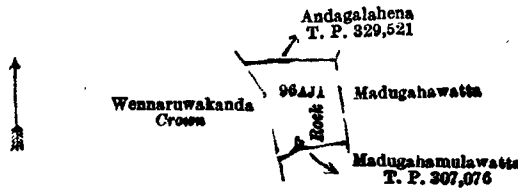
C. R. LUNDIE,  
for Surveyor-General.

Lot.	Name of Land.
96AJ1 ..	Andagalahena

III.—Preliminary plan 411.

Extent, A. R. P.
.. 1 0 24

and bounded as follows : on the north by Andagalahena (T. P. 329,521) ; on the east by Madugahawatta (private) ; on the south by Madugahamulawatta (T. P. 307,076), a rock, Madugahamulawatta (T. P. 307,076) ; on the west by Wennaruwakkanda declared the property of the Crown under the Waste Lands Ordinances.



Surveyor-General's Office,  
Colombo, October 31, 1918.

Scale of 8 Chains to an Inch.

C. R. LUNDIE,  
for Surveyor-General.

Lot.	Name of Land.
81A ..	Dewakkarakumburepillawa

IV.—Preliminary plan 411.

Extent, A. R. P.
.. 0 1 30

and bounded as follows : on the north by Diggagalawahena sold by the Crown ; on the east by Dewakkarakumburepillawa (private), Nekatigewela (private) ; on the south by Nekatigewela (private) ; on the west by T. P. 306,804.



Surveyor-General's Office,  
Colombo, September 17, 1917.

Scale of 8 Chains to an Inch.

W. C. S. INGLES,  
Surveyor-General.

N. A. HAMPTON,  
Special Officer.

November 29, 1918.

**Uva S. O. No. 2,331.**

**Order under Section 4, Sub-section (1), of "The Waste Lands Ordinances of 1897, 1899, 1900, and 1903," declaring Lands to be Crown Property.**

In the matter of the lands commonly called or known as Madamelandehena (reservation for Kolahulekandura), Pallewelehena (reservation for Kolahulekandura), and Pahalaliyaddehena *alias* Agalalandehena (reservation for stream), situate in the village of Pattiyakumbura, in the Kumbalwela korale of the Yatikinda division, in the Province of Uva, and of "The Waste Lands Ordinances of 1897, 1899, 1900, and 1903."

WHEREAS in pursuance of section 1 of the said Ordinances it was duly notified on the 26th day of October, 1917, that if no claim to the lands commonly called or known as Madamelandehena (reservation for Kolahulekandura), Pallewelehena (reservation for Kolahulekandura), and Pahalaliyaddehena *alias* Agalalandehena (reservation for stream), situate in the village of Pattiyakumbura, in the Kumbalwela korale of the Yatikinda division, in the Province of Uva, containing in extent 6 acres 2 roods and 2 perches, and shown as lots 65, 68, and 71 in preliminary plan 7B, and in the annexed diagrams, was made to John Murray Davies, Special Officer appointed under section 28 of the said Ordinances, within the period of three months from the date specified in the said notice, such lands would be declared the property of the Crown, and dealt with on account of the Crown (*vide* Notice No. 6,634) :

And whereas Amarasingha Mudiyanseleage Hudu Nilame made claim thereto, and whereas the said claimant by an agreement in writing dated the 8th day of July, 1918, in consideration of being declared along with (a) Amarasingha Mudiyanseleage Loku Menika, (b) ditto Bandara Menika, (c) ditto Heen Menika, (d) ditto Hudu Banda, and (e) ditto Appuhamy the owners of 2 acres more or less to cover lot 68 and part of lot 66 of the notice and of the block survey preliminary plan 7B, withdrew claim to the above-mentioned lots 65, 68, and 71, I, John Murray Davies, Special Officer appointed under section 28 of the said Ordinances, under and by virtue of the powers vested in me in that behalf by section 4 of the said Ordinances, do hereby on this 23rd day of October, 1918, order and declare under section 4, sub-section (1), of the said Ordinances, that the said lands, as more fully described herein below, are the property of the Crown.

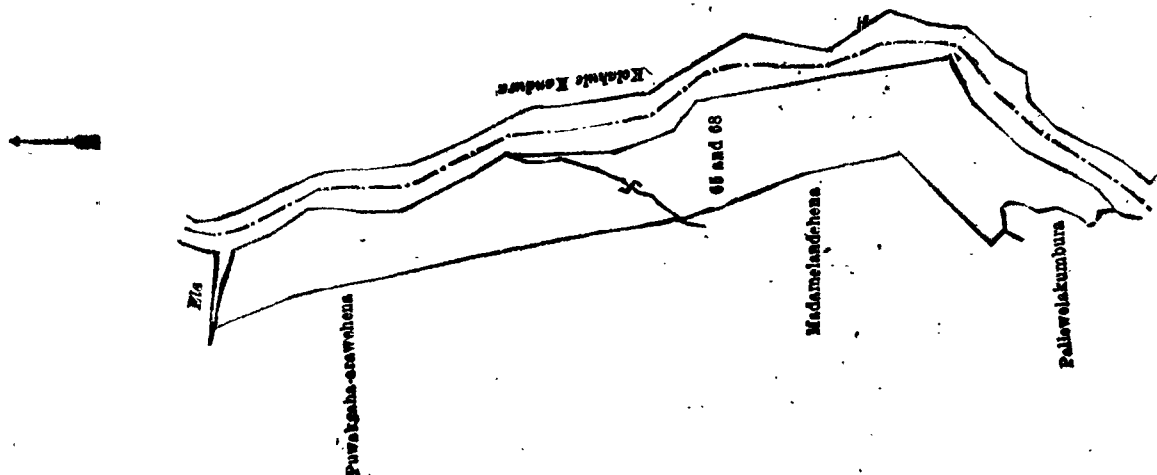
*Description of the Lands referred to.*

The following lots situated in the village of Pattiyakumbura, in the Kumbalwela korale of the Yatikinda division, in the Province of Uva, as described in the annexed diagrams:—

I.—Preliminary plan 7B.

Lot.	Name of Land.	Extent, A. R. P.
65	Madamelandehena (reservation for Kolahulekandura)	1 1 28
68	Pallewelehena (do. do.)	1 3 29
		3 1 17

and bounded as follows: on the north by an ela; on the east and south by the Kolahulekandura; on the west by Pallewelakumbura claimed by Amaratunga Mudiyanseleage Hudunilame and others, Madamelandehena claimed by Amaratunga Mudiyanseleage Hudu Nilame and others, Puwakgaha-arawehena claimed by Amaratunga Mudiyanseleage Hudu Nilame and others.



Surveyor-General's Office,  
Colombo, August 21, 1918.

Scale of 4 Chains to an Inch.

C. R. LUNDIE,  
for Surveyor-General.

II.—Preliminary plan 7B.

Lot.	Name of Land.	Extent, A. R. P.
71	Pahalaliyaddehena alias Agalahendehena (reservation for stream)	3 0 25

and bounded as follows: on the north by Agalahena claimed by Amaratunga Mudiyanseleage Hudu Nilame and others, Polgahapeellahena claimed by Amaratunga Mudiyanseleage Hudu Nilame and others; on the east by Polgahapeellahena claimed by Amaratunga Mudiyanseleage Hudu Nilame and others, Pallewelakumbura claimed by Amaratunga Mudiyanseleage Hudu Nilame and others; on the south by the Kirindi-oya; on the west by the Kirindi-oya, the Rathehenakandura.

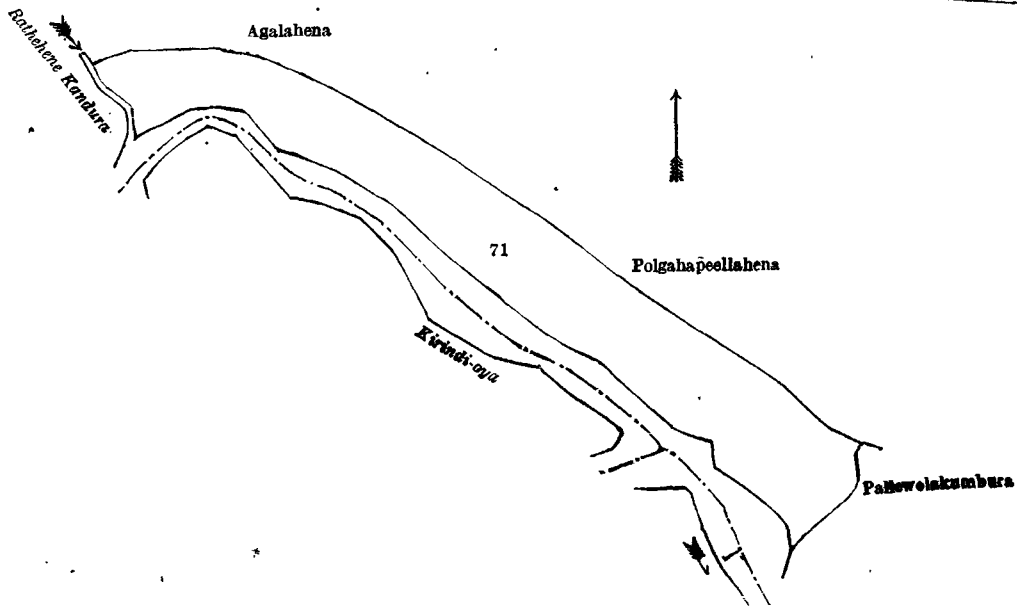
[For Diagram see page 172.]

Uva S. O. No. 2,332.

Order under Section 2 of "The Waste Lands Ordinances of 1897, 1899, 1900, and 1903,"  
declaring Lands to be Crown Property.

In the matter of the lands commonly called or known as Horanatotakumburehena, Horanatotakandura, &c., situate in the village of Pattiyakumbura, in the Kumbalwela korale of the Yatikinda division, in the Province of Uva, and of "The Waste Lands Ordinances of 1897, 1899, 1900, and 1903."

THE notice required by section 1 of "The Waste Lands Ordinances of 1897, 1899, 1900, and 1903," having been duly published in manner prescribed by that section in respect of the above-named lands (*vide* Notice No. 6,634), and no claim having been made to the said lands or to any interest therein within the period of three months from the date specified in the said notice, I, John Murray Davies, Special Officer appointed under section 28 of the said Ordinances, under and by virtue of the powers vested in me in that behalf by section 2 of the said Ordinances, do hereby on this 23rd day of October, 1918, order and declare that the said lands, as more fully described herein below, situate in the village of Pattiyakumbura, in the Kumbalwela korale of the Yatikinda division, in the Province of Uva, and shown as lots 1, 2, 3, 4, 5, 6, 7, 8, 9, 10, 11, 12, 13, 14, 15, 16, 17, 18, 19, 20, 21, 22, 23, 24, 25, 26, 27, 28, 29, 30, 31, 32, 33, 37, 38, 39, 41, 42, 44, 47, 52, 54, 55, 56, 61, and 67 in preliminary plan 7B and in the annexed diagram, and containing in extent 543 acres 2 roods and 35 perches, are the property of the Crown.



Surveyor-General's Office,  
Colombo, August 21, 1918.

Scale of 4 Chains to an Inch.

C. R. LUNDIE,  
for Surveyor-General.

October 23, 1918.

J. M. DAVIES,  
Special Officer.

*Description of the Lands referred to.*

The following lots situated in the village of Pattiyakumbura, in the Kumbalwela korale of the Yatikinda division, in the Province of Uva, as described in the annexed diagram:—

Preliminary plan 7B.

Lot.	Name of Land.	Extent, A. R. P.	Lot.	Name of Land.	Extent, A. R. P.
1	Horanatotakumburehena	3 1 4	25	Ela ..	0 0 23
2	Horanatotakandura ..	0 0 22	26	Amimehena (reservation for ela)	0 3 1
3	Horanatotaellehena ..	1 2 39	27	Do.	2 0 33
4	Arawekandura ..	0 0 23	28	Ela ..	0 0 17
5	Ellearawepatana and Wetahirepatana	7 3 3	29	Madamalandehena ..	1 0 15
6	Wetahirepatana ..	0 3 26	30	Footpath ..	0 0 3
7	Beeraelakandura ..	0 3 36	31	Hompologodetennekandura	0 1 13
8	Wetahirepatana and Beeraellepatana ..	30 1 19	32	Rathhehenekandura ..	0 3 28
9	Tennehena ..	5 1 25	33	Hompologodatennehena	9 1 29
10	Getahawelakandura ..	0 2 22	37	Ela ..	0 0 30
11	Galhena ..	5 1 23	38	Weliwattehena ..	0 2 26
12	Beeraellepatana and Godawewapatana	20 2 2	39	Do.	0 3 13
13	Diyanielleara ..	0 2 23	41	Footpath ..	0 0 1
14	Godawewapatana ..	1 3 18	42	Do.	0 0 8
15	Galhenemukalana ..	13 3 22	44	Ela ..	0 0 12
16	Galhena ..	7 1 33	47	Footpath ..	0 0 13
17	Kirindi-oya (part) ..	10 0 3	52	Amukkanmulekumbura	2 0 0
18	Hunuketa-arepatana ..	31 1 11	54	Raththehena ..	2 1 29
19	Hunukete-ara ..	1 1 0	55	Lindehena ..	0 3 38
20	Dodangashenyaya, Samanalakothepatana, and Siripadakotheapatana ..	379 3 7	56	Hompologodatennekandura (part)	0 0 18
21	Kandura ..	0 2 17	61	Ela ..	0 0 25
22	Kolahulekandura (part) ..	4 3 36	67	Do.	0 0 18
23	Dalukgalakandura ..	0 1 6			
24	Samanalakothepatana (reservation for ela)	0 2 24			
					543 2 35

and bounded as follows: on the north by the village limit of Pattiyakumbura; on the east by the village limit of Gotuwela (part of Kalahulekandura), the village limit of Nawelagama (part of Kolahulekandura); on the south by the village limits of Karandagolla and Rawanella (part of Kirindi-oya); on the west by the village limit of Rawanella (part of Kirindi-oya), the village limit of Kitalella (the minor road), the village limit of Kitalella, the village limit of Kitalella (the minor road).

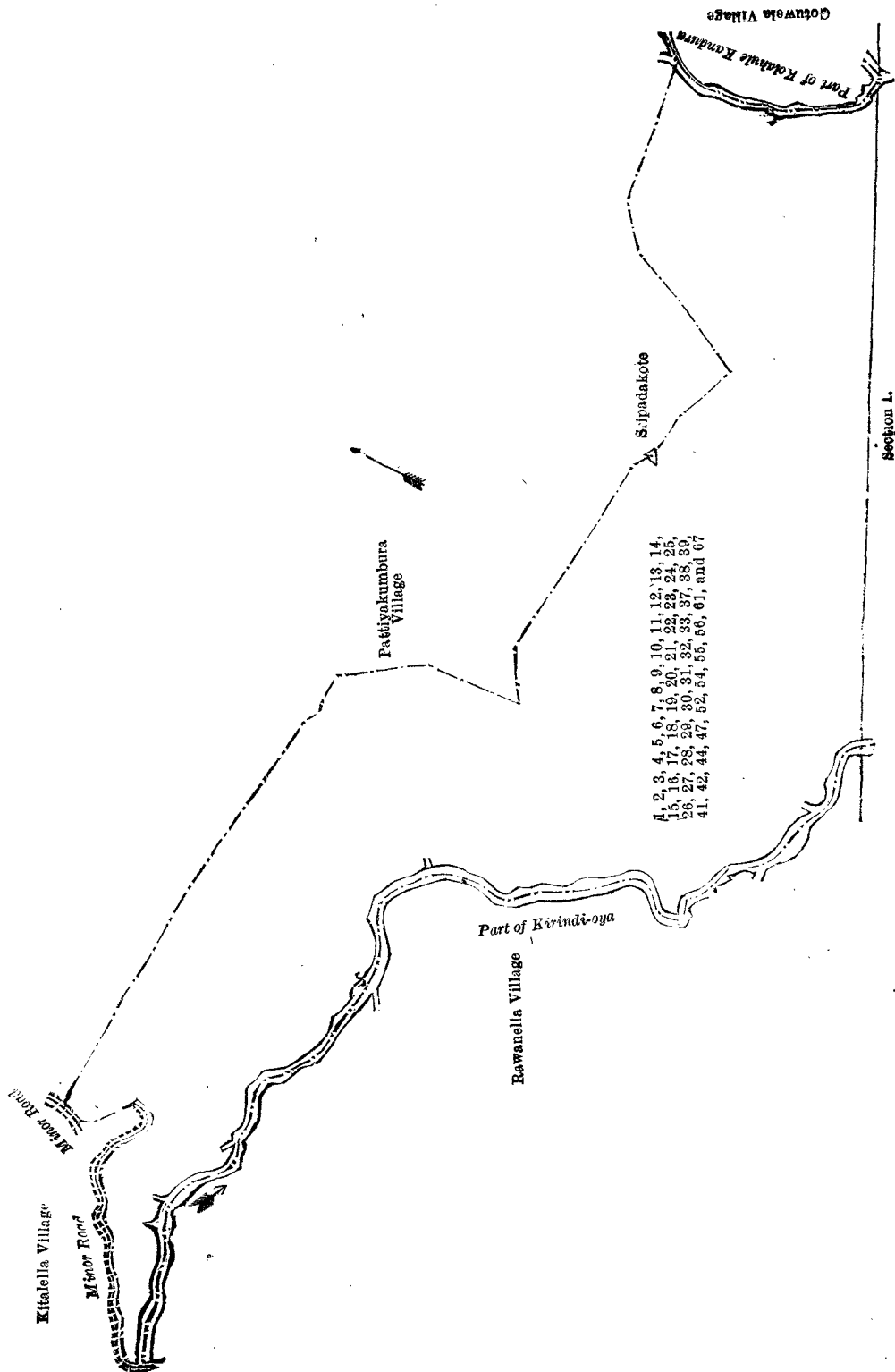
NOTE.—The following lots lying within the above-mentioned boundaries are excluded from this order, and their aggregate acreage of 126 acres and 24 perches is not included in the acreage of 543 acres 2 roods and 35 perches given above:—

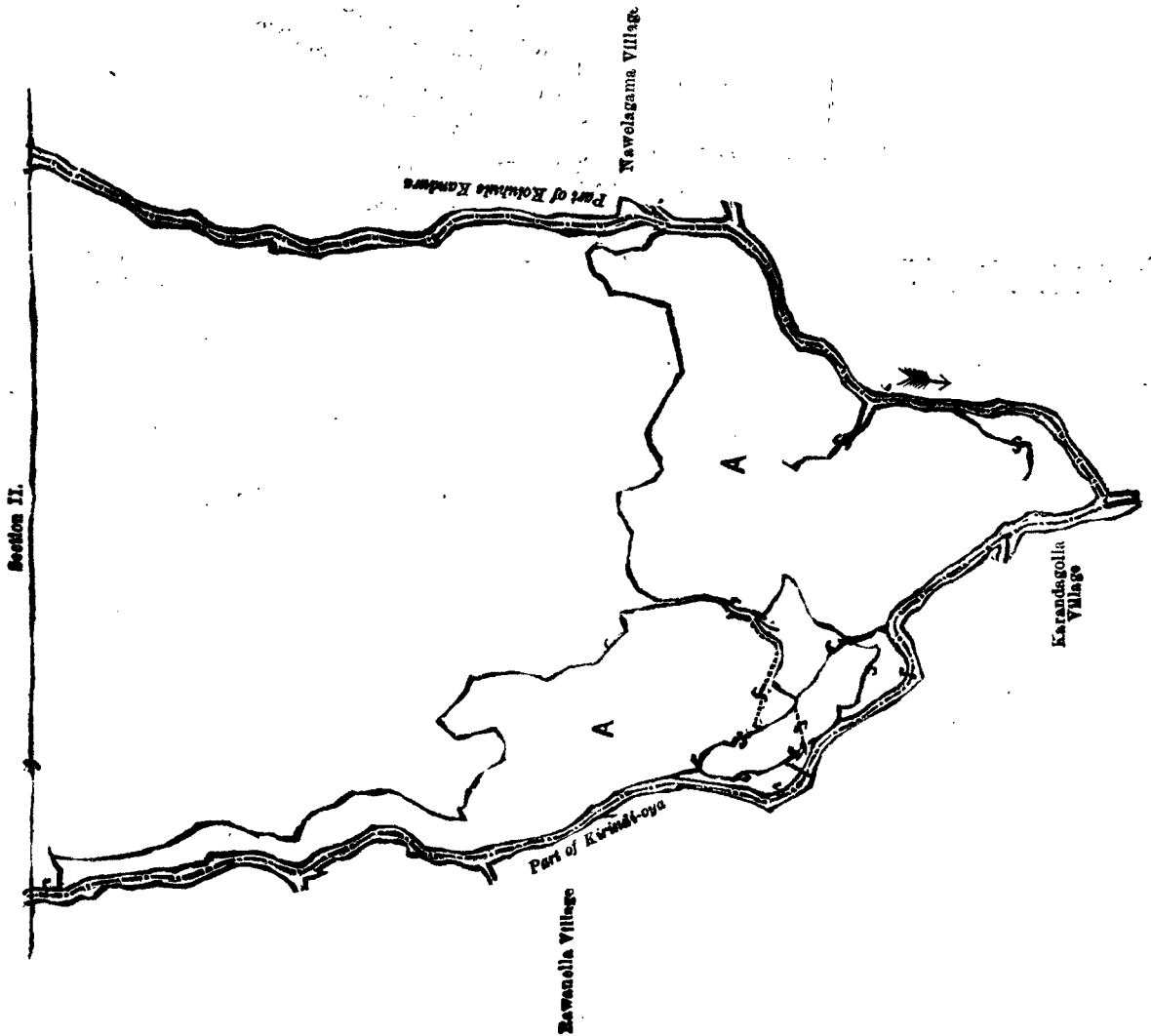
Preliminary plan 7B.

Lot.	Name of Land.	Extent, A. R. P.	Lot.	Name of Land.	Extent, A. R. P.
▲ 34	Mudunpitaheemukalana	5 2 31	▲ 40	Weliwattehena ..	0 1 25
▲ 35	Dodangasyaya ..	24 3 0	▲ 43	Bogahawatta ..	1 0 20
▲ 36	Dodangashenyaya (reservation for Kirindi-oya) ..	12 0 38	▲ 45	Bogaha-arawa ..	1 3 3
			▲ 46	Dodangasyaya (reservation for footpath)	0 0 33



Lot.	Name of Land.	Extent, A. R. P.	Lot.	Name of Land.	Extent, A. R. P.
A 48 ..	Raththehena and Welanewatta (reservation for footpath)	.. 0 0 34	A 64 ..	Egoda-arawehena ..	.. 0 1 31
A 49 ..	Welanewatta ..	.. 0 2 23	A 65 ..	Madamelandehena (reservation for Kolatulakandura)	.. 1 1 28
A 50 ..	Bogaha-arawa ..	.. 0 0 36	A 66 ..	Madamelandehena, Agalahena, &c. ...	16 1 15
A 51 ..	Amukkanmulekumbura ..	.. 2 2 3	A 68 ..	Pallewelehena (reservation for Kola- hulekandura) ...	.. 1 3 29
A 53 ..	Pataliyaddewatta ..	.. 0 0 17	A 69 ..	Madamelandehena ..	.. 0 3 22
A 57 ..	Udakumburaehena, &c., T. P. 82,516	42 2 0	A 70 ..	Pallewelakumbura ..	.. 1 2 25
A 58 ..	Wagahalandehena ..	.. 0 2 21	A 71 ..	Pahalaliyaddehena <i>alias</i> Agalalande- hena (reservation for stream) ..	.. 3 0 25
A 59 ..	Katulandehena ..	.. 0 1 30			
A 60 ..	Watawanawatta and Pansalawatta ..	.. 0 3 4			
A 62 ..	Ilukketiyekumbura, &c. ..	.. 4 0 37			
A 63 ..	Watawanakumbura ..	.. 1 3 15			
					126 0 24





Surveyor-General's Office,  
Colombo, August 22, 1918.

Scale of 16 Chains to an Inch.

C. R. LUNDEN,  
for Surveyor-General.

J. M. DAVIES,  
Special Officer.  
October 23, 1918.

**Uva S. O. No. 2,333.**

**Order under Section 2 of "The Waste Lands Ordinances of 1897, 1899, 1900, and 1903,"  
declaring Lands to be Crown Property.**

In the matter of the lands commonly called or known as reservation for railway, situate in the village of Kadurugamuwa, in the Mahapalata korale of the Udukinda division, in the Province of Uva, and of "The Waste Lands Ordinances of 1897, 1899, 1900, and 1903."

THE notice required by section 1 of "The Waste Lands Ordinances of 1897, 1899, 1900, and 1903," having been duly published in manner prescribed by that section in respect of the above-named lands (*vide* Notice No. 7,007), and no claim having been made to the said lands or to any interest therein within the period of three months from the date specified in the said notice, I, John Murray Davies, Special Officer appointed under section 23 of the said Ordinances, under and by virtue of the powers vested in me in that behalf by section 2 of the said Ordinances, do hereby on this 4th day of December, 1918, order and declare that the said lands, as more fully described herein below, situate in the village of Kadurugamuwa, in the Mahapalata korale of the Udukinda division, in the Province of Uva, and shown as lots 45A2, 45A3, 45A7, 45A11, 45A12, 45A13, 45A17, 45A18, 45A20, 45A21, 45A22, 45A23, 45A25, 45A28, 45A19, 45A27, 45A29, 45A31, 45A33, 45A38, 45A41, 45A44, 45A30, 45A32, 45A34, 45A35, 45A36, 45A37, 45A39, 45A40, 45A42, and 45A43 in preliminary plan 114 and in the annexed diagrams, and containing in extent 9 acres 1 rood 37½ perches, are the property of the Crown:


*Description of the Lands referred to.*

The following lots situated in the village of Kadurugamuwa, in the Mahapalata korale of the Udukinda division, in the Province of Uva, as described in the annexed diagrams:—

**I.—Preliminary plan 114.**

Lot.	Name of Land.	Extent, A. R. P.
45A2	.. Reservation for railway	.. 0 0 21
45A3	.. Do.	.. 0 3 8
		0 3 29

and bounded as follows: on the north by reservation for railway belonging to the Crown; on the east by T. P. 58,782; on the south by Karabeddekandura, T. P. 58,782, Karabeddekandura; on the west by T. P. 58,782.



Surveyor-General's Office,  
Colombo, July 25, 1918.

Scale of 8 Chains to an Inch.


C. R. LUNDIE,  
for Surveyor-General.

Lot.	Name of Land.
45A7	Reservation for railway
45A11	Do.

II.—Preliminary plan 114.

Extent, A. R. P.
0 0 6½
0 0 15
<u>0 0 21½</u>

and bounded as follows : on the north and east by the reservation for railway belonging to the Crown ; on the south by the reservation for railway belonging to the Crown, T. P. 58,782 ; on the west by Karabeddepatana belonging to the Crown.



Surveyor-General's Office,  
Colombo, July 25, 1918.

Scale of 8 Chains to an Inch.


C. R. LUNDIE,  
for Surveyor-General.

Lot.	Name of Land.
45A12	Reservation for railway

III.—Preliminary plan 114.

Extent, A. R. P.
0 0 36

and bounded as follows : on the north and east by the reservation for railway belonging to the Crown ; on the south by T. P. 58,782 ; on the west by the reservation for railway belonging to the Crown.



Surveyor-General's Office,  
Colombo, July 25, 1918.

Scale of 8 Chains to an Inch.

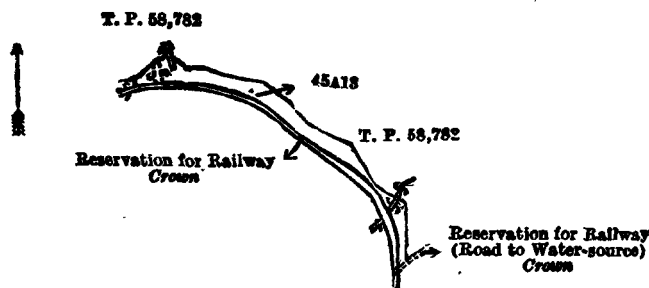
C. R. LUNDIE,  
for Surveyor-General.

Lot.	Name of Land.
45A13	Reservation for railway

IV.—Preliminary plan 114.

Extent, A. R. P.
0 3 38

and bounded as follows : on the north and east by T. P. 58,782 ; on the south by the reservation for railway (road to water-source) belonging to the Crown ; on the west by the reservation for railway belonging to the Crown, T. P. 58,782.



Surveyor-General's Office,  
Colombo, July 25, 1918.

Scale of 8 Chains to an Inch.

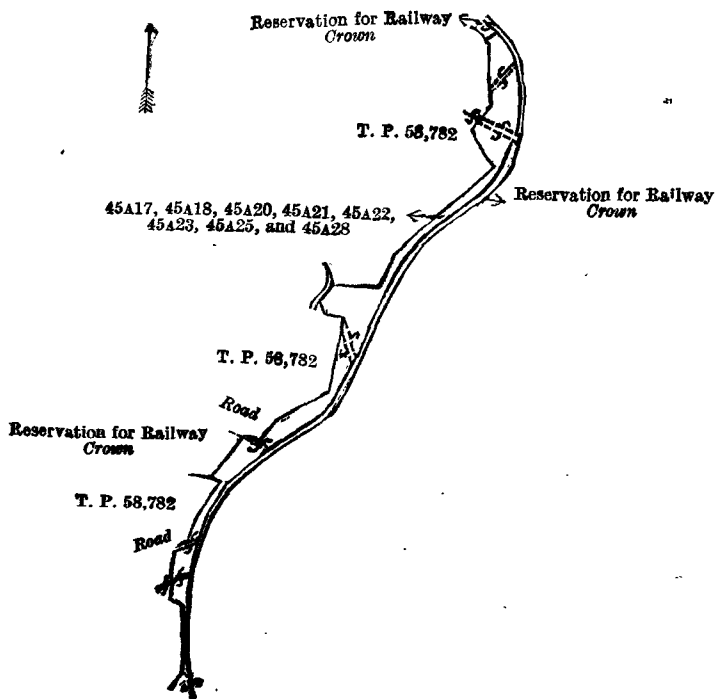
C. R. LUNDIE,  
for Surveyor-General.

Lot.	Name of Land.
45A17	Reservation for railway
45A18	Do.
45A20	Do.
45A21	Do.
45A22	Do.

V.—Preliminary plan 114.

Lot.	Name of Land.	Extent, A. R. P.
45A23	Reservation for railway	0 1 2½
45A25	Do.	0 1 2¼
45A28	Do.	0 0 19
		<u>2 0 8½</u>

and bounded as follows : on the north and east by the reservation for railway belonging to the Crown ; on the south by the reservation for railway belonging to the Crown, T. P. 58,782 ; on the west by T. P. 58,782, reservation for railway belonging to the Crown, a road, T. P. 58,782, a stream, T. P. 58,782.



Surveyor-General's Office,  
Colombo, July 25, 1918.

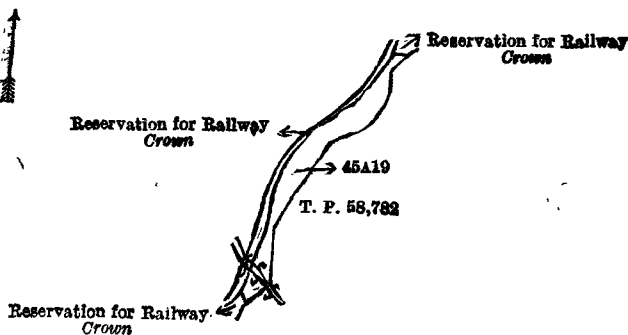
Scale of 8 Chains to an Inch.

C. R. LUNDIE,  
for Surveyor-General.

VI.—Preliminary plan 114.

Lot.	Name of Land.	Extent, A. R. P.
45A19	Reservation for railway	1 0

and bounded as follows : on the north by the reservation for railway belonging to the Crown ; on the east by T. P. 58,782 ; on the south and west by the reservation for railway belonging to the Crown.



Surveyor-General's Office,  
Colombo, July 25, 1918.

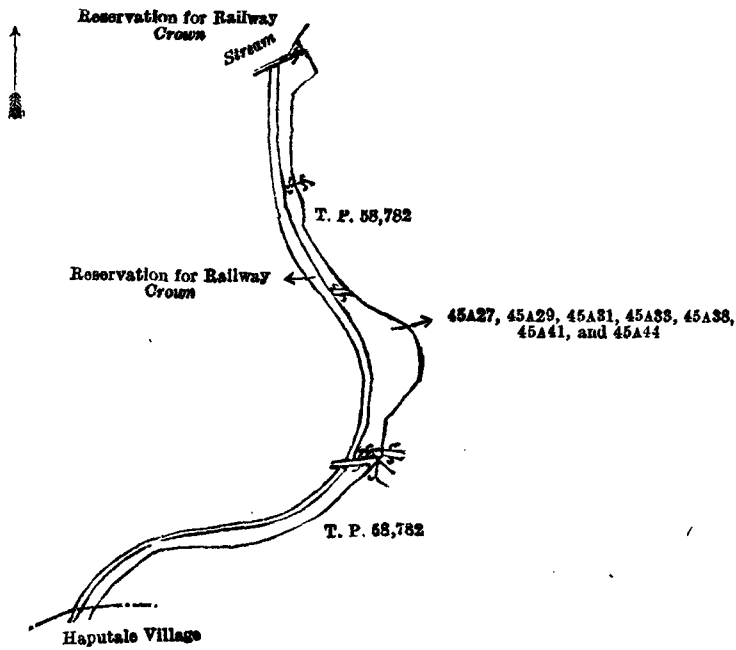
Scale of 8 Chains to an Inch.

C. R. LUNDIE,  
for Surveyor-General.

VII.—Preliminary plan 114.

Lot.	Name of Land.	Extent, A. R. P.	Lot.	Name of Land.	Extent, A. R. P.
45A27	Reservation for railway	.. 0 1 13	45A41	Reservation for railway	.. 0 0 23
45A29	Do. ..	.. 0 0 15	45A44	Do. ..	.. 0 3 14
45A31	Do. ..	.. 0 2 15			
45A33	Do. ..	.. 0 0 13			
45A38	Do. ..	.. 0 1 37			
					2 2 10

and bounded as follows : on the north by a stream, the reservation for railway belonging to the Crown ; on the east by T. P. 58,782 ; on the south by T. P. 58,782, the village limit of Haputale ; on the west by the reservation for railway belonging to the Crown.



Surveyor-General's Office,  
Colombo, July 25, 1918.

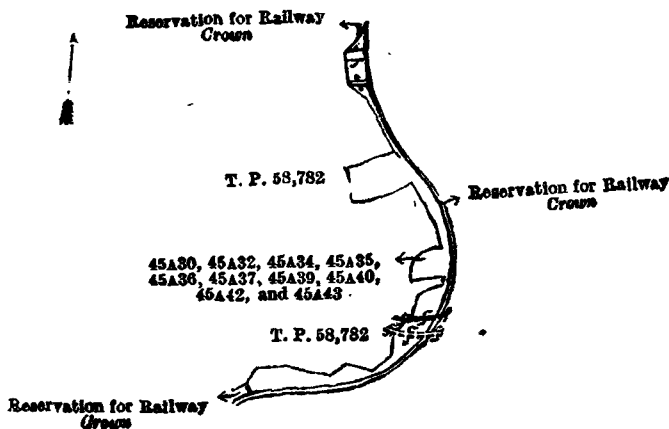
Scale of 8 Chains to an Inch.

C. R. LUNDIE,  
for Surveyor-General.

VIII.—Preliminary plan 114.

Lot.	Name of Land	Extent, A. R. P.	Lot.	Name of Land	Extent, A. R. P.
45A30	Reservation for railway	.. 0 0 25	45A39	Reservation for railway	.. 0 0 14 $\frac{1}{2}$
45A32	Do. ..	.. 0 0 34	45A40	Do. ..	.. 0 0 37
45A34	Do. ..	.. 0 0 29	45A42	Do. ..	.. 0 1 15
45A35	Do. ..	.. 0 0 21	45A43	Do. ..	.. 0 0 2
45A36	Do. ..	.. 0 0 21 $\frac{1}{2}$	..	..	..
45A37	Do. ..	.. 0 0 5			1 2 3 $\frac{1}{2}$

and bounded as follows : on the north, east, and south by the reservation for railway belonging to the Crown ; on the west by the reservation for railway belonging to the Crown, T. P. 58,782.



Surveyor-General's Office,  
Colombo, July 25, 1918.

Scale of 8 Chains to an Inch.

C. R. LUNDIE,  
for Surveyor-General.

December 4, 1918.

J. M. DAVIES,  
Special Officer.

**Kegalla S. O. No. 254.**

**Order under Section 4, Sub-section (1), of "The Waste Lands Ordinances of 1897, 1899, 1900, and 1903," declaring Land to be Crown Property.**

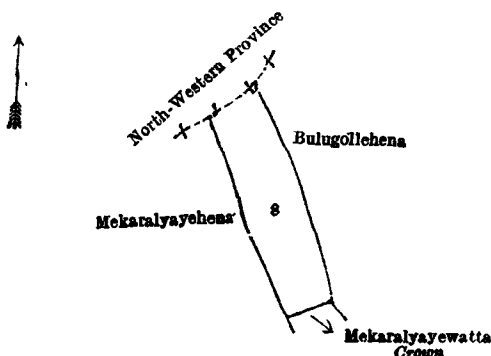
In the matter of the land commonly called or known as Mekaralyayehena, situate in the village of Hewadiwela, in the Kinigoda korale of the Kegalla District, in the Province of Sabaragamuwa, and of "The Waste Lands Ordinances of 1897, 1899, 1900, and 1903."

WHEREAS in pursuance of section 1 of the said Ordinances it was duly declared and notified on the 3rd day of December, 1915, that if no claim to the said land commonly called or known as Mekaralyayehena, situate in the village of Hewadiwela, in the Kinigoda korale of the Kegalla District, in the Province of Sabaragamuwa, containing in extent 2 acres 1 rood and 18 perches, and shown as lot 8 in preliminary plan 127 and in the annexed diagram, was made to Thomas Graham Willett, Special Officer appointed under section 28 of the said Ordinances, within the period of three months from the date specified in the said notice, such land would be declared to be the property of the Crown (*vide* Notice No. 5,701) :

And whereas (1) Menik Pedige Peruma and (2) Wagapedige *alias* Menik Pedige Wattuwa made claim thereto, and Thomas Graham Willett, Special Officer appointed under section 28 of the said Ordinances, made due inquiry into such claim, and whereas the said claimants and Thomas Graham Willett, the aforesaid Special Officer, with the consent of His Excellency the Governor, came to an agreement in writing dated the 10th day of November, 1916, concerning the said land, under section 4, sub-section (1), of the said Ordinances, whereby it was agreed that the said claimants should be declared the purchasers of the said land upon payment, on or before the 10th day of February, 1917, to the Assistant Government Agent at Kegalla, of a sum of Rupees Thirty-seven and Cents Eighty (Rs. 37·80), as the purchase amount of the said land ; and whereas it was further agreed by the said agreement that in default of such payment the claim of the said claimants to the said land in respect of which the said payment was to be made should be considered to have been withdrawn, and the said land should be declared to be the property of the Crown ; and whereas the said claimants have failed to make the said payment by the due date, the said land, as more fully described herein below, is declared to be the property of the Crown.

*Description of the Land referred to.*

The land commonly called or known as Mekaralyayehena, situated in the village of Hewadiwela, in the Kinigoda korale of the Kegalla District, in the Province of Sabaragamuwa, containing in extent 2 acres 1 rood and 18 perches, and shown as lot 8 in preliminary plan 127 and in the annexed diagram ; and bounded as follows : on the north by the boundary of the North-Western Province ; on the east by Bulugollehena sold to Horatalpedige Davith and two others ; on the south by Mekaralyayewatta belonging to the Crown ; on the west by Mekaralyayehena sold to Menikpedige Peruma and another under the Waste Lands Ordinances.



Scale of 8 Chains to an Inch.

Surveyor-General's Office,  
Colombo, October 19, 1918.

C. R. LUNDIE,  
for Surveyor-General.

FREDERICK LEWIS,  
Special Officer.

November 21, 1918.

**Kegalla S. O. No. 255.**

**Order under Section 2 of "The Waste Lands Ordinances of 1897, 1899, 1900, and 1903," declaring Lands to be Crown Property.**

In the matter of the lands commonly called or known as streams, roads, and footpaths, situate in the village of Kudagama, in the Walgam pattu of the Kinigoda korale of the Kegalla District, in the Province of Sabaragamuwa, and of "The Waste Lands Ordinances of 1897, 1899, 1900, and 1903."

THE notice required by section 1 of "The Waste Lands Ordinances of 1897, 1899, 1900, and 1903," having been duly published in manner prescribed by that section in respect of the above-named lands (*vide* Notice No. 6,999), and no claim having been made to the said lands or to any interest therein within the period of three months from the date specified in the said notice, I, Frederick Lewis, Special Officer appointed under section 28 of the said Ordinances, under and by virtue of the powers vested in me in that behalf by section 2 of the said Ordinances, do hereby on this 30th day of November, 1918, order and declare that the said lands, as more fully described herein below, situate in the village of Kudagama, in the Walgam pattu of the Kinigoda korale of the Kegalla District, in the Province of Sabaragamuwa, and shown as lots 250 and 251 in preliminary plan 135 and in the annexed diagram, and containing in extent 5 acres 3 roods and 28 perches, are the property of the Crown.

*Description of the Lands referred to.*

The following lots situated in the village of Kudagama, in the Walgam pattu of the Kinigoda korale of the Kegalla District, in the Province of Sabaragamuwa, as described in the annexed diagram :—

Preliminary plan 135.

Lot.	Name of Land.	Extent, A. R. P.
250	Streams	2 3 35
251	Roads and footpaths	2 3 33
		5 3 28

and bounded as follows : on the north by the village limit of Dombameda ; on the east by the village limits of Udanwita, Bamunaula, and Dambulla ; on the south by the village limit of Medagaladeniya ; on the west by the village limit of Medagaladeniya and Pallegaladeniya, the boundary of the North-Western Province, the village limit of Dombameda.

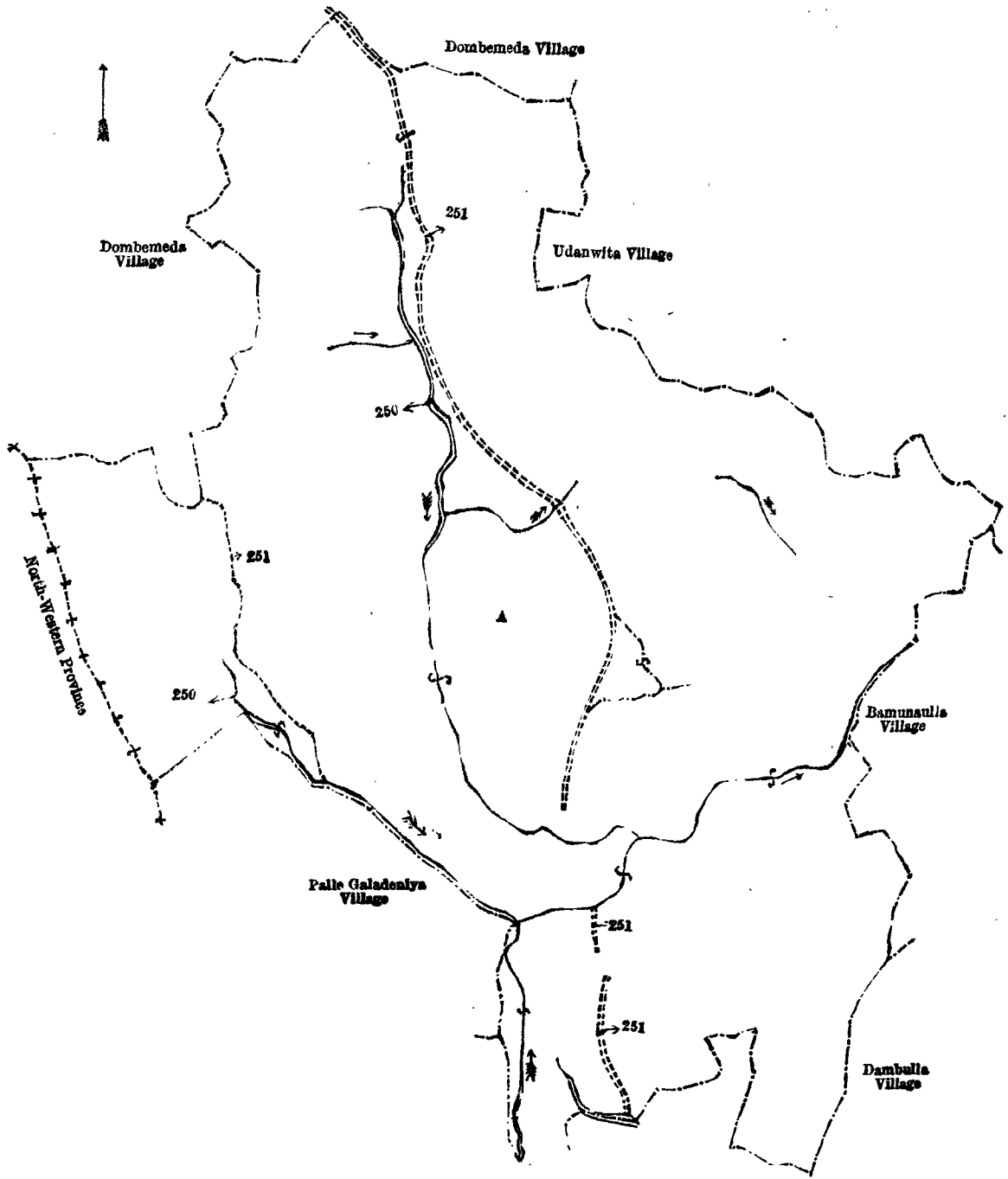
NOTE.—The following lots lying within the above-mentioned boundaries are excluded from this order, and no part of their aggregate acreage of 516 acres and 14 perches is included in the acreage of 5 acres 3 roods and 28 perches given above:—

## Preliminary plan 135.

Lot.	Name of Land.	Extent, A. R. P.	Lot.	Name of Land.	Extent, A. R. P.
A 1 ..	Sillugaltennekulana	.. 12 0 2	A 49 ..	Dehigahalandewatta (T. P. 302,211)	0 3 10
A 1A..	Do.	.. 7 2 38	A 50 ..	Medagedarawatta (T. P. 327,490)	.. 0 0 17
A 1B..	Do.	.. 0 0 4	A 50A..	Hettiwatthena	.. 0 0 5
A 1C..	Do.	.. 0 0 9	A 51 ..	Hettiyahena (T. P. 302,790)	.. 0 1 5
A 1D..	Do.	.. 0 0 2	A 52 ..	Kukurumanehena, &c.	.. 1 2 39
A 1E..	Do.	.. 0 1 20	A 52A..	Hettiyawatthena	.. 0 3 27
A 1F..	Do.	.. 0 2 12	A 52B..	Medagederahena (T. P. 327,490)	.. 0 3 3
A 1G..	Do. (T. P. 324,391)	.. 3 3 10	A 52C..	Medagederakumburepillewa	.. 0 0 4
A 2 ..	Gallenawatta	.. 4 0 26	A 53 ..	Patahagawahena (T. P. 307,859)	.. 0 3 27
A 3 ..	Sillugaltennehenena (T. P. 302,735)	.. 1 3 36	A 53A..	Do.	.. 0 0 17
A 4 ..	Do.	.. 1 2 18	A 54 ..	Dehigahalandewatta (T. P. 302,538)	2 3 15
A 4A..	Do. (T. P. 327,194)	.. 1 1 8	A 55 ..	Bogahamulawatta (T. P. 302,196)	.. 3 1 36
A 5 ..	Mirishena (T. P. 310,119)	.. 2 3 27	A 56 ..	Bunwalagawawatta (T. P. 304,111)	.. 0 2 15
A 5A..	Do. ( do. )	.. 0 0 8	A 57 ..	Do. alias Dangahamulawatta (T. P. 302,205)	.. 0 3 24
A 5B..	Do. ( do. )	.. 0 0 4	A 58 ..	Bunwalagewapillewa (T. P. 302,792)	.. 0 1 20
A 6 ..	Rankothpedigehena (T. P. 307,912)	3 1 27	A 59 ..	Bamberahena (T. P. 302,793)	.. 1 2 3
A 6A..	Do. ( do. )	.. 0 1 1	A 60 ..	Asweddumepillewa (T. P. 302,526)	.. 0 0 23
A 7 ..	Galpotamadehena (T. P. 302,727)	.. 0 2 2	A 61 ..	Bamberepillewa (T. P. 302,527)	.. 0 0 30
A 8 ..	Nanawalegawawatta (T. Ps. 193,796, 220,507, and 220,508)	.. 28 0 39	A 62 ..	Udahakumbura, &c.	.. 97 0 30
A 8½..	Do.	.. 1 1 10	A 62½..	T. P. 56,176	.. 0 1 28
A 9 ..	Hapugahamulawatta (T. P. 303,530)	3 1 39	A 62½..	T. P. 55,934	.. 0 2 11
A 10 ..	Hapugahamulahena (T. P. 303,530)	1 1 38	A 63 ..	Pasgodewatta	.. 4 1 4
A 11 ..	T. Ps. 238,816 and 247,246, Kalaotuwewawatta	.. 7 0 3	A 64 ..	Galpilla	.. 1 0 5
A 11½..	Kalaotuwewawatta (T. P. 302,728)	.. 0 1 35	A 65 ..	Pitadeniyahena (T. P. 302,206)	.. 0 1 22
A 12 ..	Kekirihena (T. P. 308,423)	.. 4 0 16	A 66 ..	Pitadeniyewatta ( do. )	.. 0 1 33
A 13 ..	Girigomuwehena (T. P. 302,197)	.. 0 3 30	A 67 ..	Do. ( do. )	.. 0 1 34
A 14 ..	Do. (T. P. 302,528)	.. 0 1 37	A 68 ..	Dodangahatennewatta	.. 0 2 16
A 15 ..	Paragahamulahena (T. P. 308,414)	.. 1 1 15	A 69 ..	Medapillewa	.. 0 1 4
A 16 ..	Kendagollewatta (T. P. 302,971)	.. 7 0 9	A 70 ..	Kehelgalahena (T. P. 308,730)	.. 1 1 36
A 17 ..	Kadigahamulawatta (T. P. 302,198)	.. 1 0 28	A 70A..	Do.	.. 0 0 7
A 18 ..	Karendegollekumalana (T. P. 255,797)	40 3 10	A 71 ..	Do. (T. P. 302,794)	.. 0 3 21
A 18½..	Liniagollehena (T. P. 302,975)	.. 1 0 3	A 72 ..	Do. (T. P. 318,420)	.. 1 1 17
A 18½..	Karandagollamukalana (reservation for stream)	.. 0 2 34	A 72A..	Do.	.. 0 0 9
A 18½..	Liniagollehena (T. Ps. 205,813 and 193,797)	.. 2 3 20	A 73 ..	Bunwalagawawatta (T. P. 302,729)	.. 1 2 9
A 19 ..	Liniagollekumalana (T. P. 324,678)	.. 7 2 15	A 74 ..	Imbulagawahena (T. P. 302,730)	.. 0 2 12
A 19A..	Do. (reservation for footpath)	.. 0 0 27	A 75 ..	Kehelgalewatta alias Kadurugahamulahena (T. P. 302,795)	.. 0 1 36
A 20 ..	Alubogahamulahena (T. P. 302,199)	.. 0 3 5	A 76 ..	Do. (T. P. 302,795)	.. 1 0 11
A 21 ..	Kapuhena (T. P. 303,528)	.. 1 0 23	A 77 ..	Dehigahalandehena (T. P. 308,729)	.. 1 2 18
A 22 ..	Galwalagawahena (T. P. 302,972)	.. 1 3 6	A 78 ..	Do. (T. P. 327,062)	.. 2 0 17
A 23 ..	Kapuhenewatta (T. P. 176,095)	.. 2 0 7	A 79 ..	Do. ( do. )	.. 0 2 22
A 23½..	Do. (T. P. 302,200)	.. 0 0 30	A 80 ..	Do. (T. P. 302,537)	.. 3 3 32
A 24 ..	Liniagollehena (T. P. 302,201)	.. 1 2 39	A 81 ..	Do. ( do. )	.. 0 2 5
A 25 ..	Mudunehenewatta (T. P. 238,817)	.. 2 2 36	A 82 ..	Dehigahalandewatta ( do. )	.. 0 3 38
A 26 ..	Gurullagahamadehena (T. P. 320,337)	.. 1 2 6	A 83 ..	Amuwatta ( do. )	.. 1 2 0
A 27 ..	Gurullagahamadewatta ( do. )	.. 2 0 3	A 84 ..	Galapitiyehena	.. 0 0 30
A 27½..	Gurullagahamadedeniya ( do. )	.. 0 0 9	A 85 ..	Egodapitiyewatta	.. 0 1 2
A 28 ..	Paragahamulawatta (T. P. 308,415)	.. 1 1 16	A 86 ..	Delgahamulawatta	.. 1 1 12
A 29 ..	Paragahamulatennewatta ( do. )	.. 0 1 15	A 87 ..	Egodapitiyewatta	.. 0 0 18
A 30 ..	Nanamankadewatta (T. P. 302,202)	.. 2 1 35	A 88 ..	Do.	.. 0 2 0
A 31 ..	Nanamankadearamba ( do. )	.. 1 2 21	A 89 ..	Do.	.. 0 2 11
A 32 ..	Bambarahena (T. P. 303,527)	.. 0 2 21	A 90 ..	Nansaragodawatta	.. 0 0 20
A 33 ..	Bambarahenewatta ( do. )	.. 0 3 27	A 91 ..	Do.	.. 0 3 14
A 34 ..	Delgahamulahena (T. P. 319,538)	.. 1 2 32	A 92 ..	Thalagahamulakotuwa	.. 0 0 38
A 35 ..	Do. (T. P. 302,203)	.. 0 3 11	A 93 ..	Nansaragodawatta	.. 1 0 21
A 36 ..	Bogahamulahena alias Wilandagahamulahena (T. P. 302,196)	.. 4 2 20	A 94 ..	Do.	.. 0 3 7
A 37 ..	Polwattapitiyahena (T. P. 302,209)	.. 2 3 1	A 95 ..	Egodapitiyewatta	.. 0 1 28
A 38 ..	Galbodahena (T. P. 319,540)	.. 2 2 3	A 96 ..	Do.	.. 0 2 38
A 39 ..	Ratuperagahatennewatta (T. P. 302,210)	.. 2 1 14	A 97 ..	Dematagahamulawatta	.. 0 0 26
A 40 ..	Peragahatennehenena (T. P. 302,210)	.. 1 2 37	A 98 ..	Do.	.. 0 0 24
A 41 ..	Dehigahalandewatta (T. P. 302,204)	.. 7 1 37	A 99 ..	Bogahamulawatta	.. 0 1 21
A 42 ..	Dalukehena	.. 3 3 9	A 100 ..	Kattandigewatta	.. 1 3 6
A 42A..	Banasalawehena (T. P. 323,878)	.. 1 2 7	A 101 ..	Amuwatthena (T. P. 302,796)	.. 0 0 32
A 42B..	Mullakumburawatta	.. 0 3 26	A 102 ..	Amuwatta	.. 1 0 1
A 43 ..	Mullakumburapillewa (T. P. 302,787)	.. 0 0 35	A 103 ..	Amuwatthena (T. P. 302,536)	.. 0 2 4
A 44 ..	Dodandeniyaakumbura, &c.	.. 21 2 5	A 104 ..	Kekulagodawatta	.. 0 2 30
A 45 ..	Egodawatta alias Galaddewatta	.. 0 0 11	A 105 ..	Dehigahalandewatta (T. P. 308,729)	.. 1 1 16
A 46 ..	Galaddehena alias Egodawattahena (T. P. 302,788)	.. 1 1 19	A 106 ..	Do. ( do. )	.. 0 2 12
A 47 ..	Dehigahalandewatta (T. P. 302,789)	.. 1 3 22	A 107 ..	Kehelgalewatta (T. P. 302,973)	.. 0 1 33
A 48 ..	Badahelagewatta	.. 0 2 34	A 108 ..	Kehelgalehena (T. P. 308,728)	.. 0 3 8
			A 109 ..	Do. (T. P. 302,973)	.. 0 1 13
			A 110 ..	Do. (T. P. 302,535)	.. 0 2 0
			A 111 ..	Rukattanagahamulahena (T. P. 328,053)	.. 0 3 16
			A 112 ..	Kehelgalehena alias Asweddumepillewa (T. P. 302,974)	.. 0 3 16

Lot.	Name of Land.	Extent, A. R. P.	Lot.	Name of Land.	Extent, A. R. P.
▲ 113 ..	Medapillewa ..	0 1 4	▲ 187 ..	Thalagahapitiyewatta ..	0 1 21
▲ 114 ..	Walakadawatta ..	6 0 16	▲ 188 ..	Kukulalawatta ..	0 0 33
▲ 115 ..	Koholanegodawatta ..	4 2 10	▲ 189 ..	Do. (T. P. 302,534) ..	0 0 16
▲ 116 ..	Liniyagollehena (T. P. 308,726) ..	0 0 37	▲ 190 ..	Panwatta (T. P. 302,345) ..	0 0 9
▲ 117 ..	Koholanegodawatta ( do. ) ..	0 3 26	▲ 191 ..	Do. ..	0 0 23
▲ 118 ..	Koholanegodakumburepillewa (T. P. 302,791) ..	0 1 27	▲ 192 ..	Do. ..	0 0 12
▲ 119 ..	Koholanegodawatta (T. P. 320,056) ..	0 1 25	▲ 193 ..	Dimbulgomuewatta ..	0 0 2 6
▲ 120 ..	Koholanegodakumbura ..	0 2 17	▲ 194 ..	Udumullewatta ..	0 0 1 1
▲ 121 ..	Koholanegodawatta (T. P. 302,534) ..	1 1 38	▲ 195 ..	Do. ..	0 0 11 6
▲ 122 ..	Do. (T. P. 302,207) ..	0 3 8	▲ 196 ..	Hitinawatta ..	0 0 2 12
▲ 123 ..	Do. ..	0 1 36	▲ 197 ..	Kosgahamulawatta ..	0 0 1 2
▲ 124 ..	Do. ..	0 3 4	▲ 198 ..	Ambagahamulawatta ..	0 0 1 39
▲ 125 ..	Do. (T. P. 302,344) ..	0 2 5	▲ 199 ..	Salonchigewatta ..	0 0 3 7
▲ 126 ..	Koholanegodaowita (T. P. 309,080) ..	1 0 28	▲ 200 ..	Pahalawatta ..	0 0 2 13
▲ 127 ..	Koholanegodawatta ( do. ) ..	1 0 12	▲ 201 ..	Kongahawatta ..	0 0 2 24
▲ 128 ..	Medipillewa ..	0 1 8	▲ 202 ..	Gonikohelena ..	0 0 1 9
▲ 129 ..	Do. ..	0 1 23	▲ 203 ..	Galkamatchehena ..	0 0 3 32
▲ 130 ..	Amuhenbokkehena (T. P. 302,533) ..	0 0 28	▲ 204 ..	Gonnagahalandewatta ..	0 1 1 31
▲ 131 ..	Amuhenawatta (T. P. 302,976) ..	2 0 4	▲ 205 ..	Do. ..	3 3 32
▲ 132 ..	Kehelgalehena (T. P. 302,977) ..	0 3 12	▲ 206 ..	Gonnagahalandehena ..	24 0 29
▲ 133 ..	Mudungalahena (T. P. 304,112) ..	1 0 28	▲ 207 ..	Dambullekandemukalana ..	0 0 2 18
▲ 134 ..	Kehelgalehena (T. P. 308,727) ..	2 0 38	▲ 207A ..	Dambullekandemukalana ..	0 0 1 23
▲ 135 ..	Do. (T. P. 302,978) ..	1 1 6	▲ 207B ..	Do. ..	0 0 0 9
▲ 136 ..	Kekulagodawatta ..	0 1 5	▲ 207C ..	Do. ..	0 0 1 7
▲ 137 ..	Ungalawatta ..	0 2 14	▲ 208 ..	Gonnagahalandewatta (T. P. 327,089) ..	0 0 0 34
▲ 138 ..	Wendaesiwatta ..	0 1 12	▲ 208A ..	Do. (T. P. 327,090) ..	0 0 1 36
▲ 139 ..	Diulgahamulawatta ..	0 2 29	▲ 209 ..	Do. ..	0 0 0 24
▲ 140 ..	Timbirigahamulawatta ..	0 1 22	▲ 210 ..	Do. ..	0 0 1 3
▲ 141 ..	Do. ..	0 1 3	▲ 211 ..	Do. (T. P. 327,090) ..	0 0 1 18
▲ 142 ..	Budediyaahamulawatta ..	0 1 5	▲ 212 ..	Gonnagahalandehena ..	0 1 18
▲ 143 ..	Udumullewatta ..	2 2 17	▲ 213 ..	Denagomuwehena (T. P. 303,613) ..	1 2 1
▲ 144 ..	Nansarewatta ..	0 2 24	▲ 213A ..	Do. ( do. ) ..	0 0 0 16
▲ 145 ..	Gedarawatta ..	1 0 14	▲ 214 ..	Ilukehena (T. P. 327,205) ..	1 0 12
▲ 146 ..	Hitinawatta ..	0 3 19	▲ 215 ..	Galkotuwehena (T. P. 302,529) ..	0 1 22
▲ 147 ..	Do. ..	0 1 4	▲ 216 ..	Berakarayalagewatta ..	1 2 10
▲ 148 ..	Gonikohewatta ..	1 0 8	▲ 217 ..	Kamatapillewa ..	0 0 27
▲ 149 ..	Diulgahamulawatta ..	0 1 34	▲ 218 ..	Polwattepitiyewatta ..	2 0 14
▲ 150 ..	Paranawatta ..	0 0 27	▲ 219 ..	Galapitawatta ..	0 0 2 7
▲ 151 ..	Hitinawatta ..	0 1 16	▲ 220 ..	Do. ..	0 0 1 2
▲ 152 ..	Udahawatta ..	0 0 36	▲ 221 ..	Polwattepitiyewatta ..	1 1 36
▲ 153 ..	Medagammeddewatta ..	1 2 8	▲ 222 ..	Pillewawatta ..	0 0 1 2
▲ 154 ..	Gedarawatta ..	0 2 0	▲ 223 ..	Kovilgodawatta ..	0 0 20
▲ 155 ..	Maussagollehena ..	0 0 15	▲ 224 ..	Diulgahamulawatta ..	0 1 31
▲ 156 ..	Medagammeddewatta ..	0 2 0	▲ 224½ ..	Do. ..	0 0 7
▲ 157 ..	Gedarawatta ..	0 0 30	▲ 225 ..	Do. ..	0 0 3 5
▲ 158 ..	Attalagewatta ..	0 2 28	▲ 226 ..	Water-hole ..	0 0 10
▲ 159 ..	Hitinawatta ..	0 1 36	▲ 227 ..	Kaduruwewatta ..	0 0 1 39
▲ 160 ..	Rankothpedigewatta ..	0 1 26	▲ 228 ..	Mediwatta ..	0 0 3 11
▲ 161 ..	Gedarawatta ..	1 0 13	▲ 229 ..	Kossinnagewatta (T. P. 323,864) ..	0 0 2 26
▲ 162 ..	Medagedarawatta ..	0 1 1	▲ 230 ..	Kossinnahena (T. P. 323,864) ..	1 1 33
▲ 163 ..	Siyambalagahamulawatta ..	0 0 17	▲ 231 ..	Galheressahena ..	0 0 30
▲ 164 ..	Kawudanegewatta ..	1 0 10	▲ 232 ..	Kosinnagewatta ..	0 0 1 22
▲ 165 ..	Barrackswatta ..	0 0 34	▲ 233 ..	Diulgahamulawatta ..	0 0 3 19
▲ 166 ..	Panwatta (T. P. 302,532) ..	0 1 0	▲ 234 ..	Hitinawatta alias Gedarawatta ..	0 0 2 15
▲ 167 ..	Kehelgalehena (T. P. 308,727) ..	0 3 29	▲ 235 ..	Hitinawatta ..	0 0 2 2
▲ 167A ..	Hitinawatta ..	0 0 8	▲ 236 ..	Kovilgodepillewa ..	0 0 3 16
▲ 168 ..	Kehelhena (T. P. 304,113) ..	2 3 0	▲ 236A ..	Do. ..	0 0 1 8
▲ 168A ..	Panwatta ..	0 0 10	▲ 236B ..	Do. ..	0 0 1 28
▲ 169 ..	Amuhenbokkehena (T. P. 308,725) ..	0 3 27	▲ 236C ..	Do. ..	0 0 1 16
▲ 170 ..	Thalagahapitiyewatta and Pansalawatta (T. P. 302,525) ..	1 2 15	▲ 236D ..	Do. (T. P. 319,224) ..	0 0 0 35
▲ 171 ..	Do. ..	1 0 32	▲ 236E ..	Do. (T. P. 327,487) ..	0 0 0 33
▲ 172 ..	Koholanegodawatta (T. P. 302,531) ..	0 2 18	▲ 236F ..	Do. ..	0 0 0 7
▲ 173 ..	Do. ..	0 2 35	▲ 237 ..	Siyambalagahamulawatta ..	0 0 3 27
▲ 174 ..	Koholanegodahena (T. P. 302,208) ..	1 0 33	▲ 238 ..	Imbulgahamulawatta ..	0 0 1 4
▲ 174½ ..	Koholanegoda-aswedduma ..	0 0 10	▲ 239 ..	Gedarawatta, Ihalakotuwa ..	0 0 3 11
▲ 175 ..	Dewatakumbura ..	0 0 14	▲ 240 ..	Paranawatta ..	0 0 2 21
▲ 176 ..	Koholanegodahena (T. P. 302,530) ..	1 2 3	▲ 241 ..	Polwatta ..	0 0 0 23
▲ 177 ..	Koholanegodawatta (T. P. 302,985) ..	0 2 22	▲ 242 ..	Ambekanuwewatta ..	0 0 0 3
▲ 178 ..	Welawatta ..	0 1 0	▲ 243 ..	Kongahamulawatta ..	0 0 2 29
▲ 179 ..	Thalagahapitiyewatta ..	2 1 14	▲ 244 ..	Polwatta ..	0 0 2 30
▲ 180 ..	Do. ..	0 1 7	▲ 245 ..	Fangollewatta ..	0 0 0 25
▲ 181 ..	Alendugahamulapillewa ..	0 0 22	▲ 246 ..	Udamanelneluwepillewewatta ..	0 0 0 23
▲ 182 ..	Thalagahapitiyewatta ..	0 2 9	▲ 247 ..	T. P. 256,614 ..	0 0 1 21
▲ 183 ..	Do. ..	0 1 21	▲ 248 ..	Pinkanatthehena ..	0 0 0 20
▲ 184 ..	Do. ..	0 1 17	▲ 249 ..	Udahawatta ..	0 0 1 3
▲ 185 ..	Do. ..	0 3 30	▲ 251A ..	Road ..	0 0 0 5
▲ 186 ..	Kahakotuwa ..	0 0 38	▲ 251B ..	Do. ..	0 0 0 8





Surveyor-General's Office,  
Colombo, July 9, 1918.

Scale of 16 Chains to an Inch.

C. R. LUNDIE,  
for Surveyor-General.

November 30, 1918.

FREDERICK LEWIS,  
Special Officer.

**Kegalla S. O. No. 256.**

**Order under Section 4, Sub-section (1), of "The Waste Lands Ordinances of 1897, 1899, 1900, and 1903,"  
declaring Lands to be Crown Property.**

In the matter of the land commonly called or known as Maligatennemukalana, situate in the village of Hewadiwela, in the Kinigoda korale of the Kegalla District, in the Province of Sabaragamuwa, and of "The Waste Lands Ordinances of 1897, 1899, 1900, and 1903."

WHEREAS in pursuance of section 1 of the said Ordinances it was duly notified on the 3rd day of December, 1915, that if no claim to the lands commonly called or known as Maligatennemukalana, situate in the village of Hewadiwela, in the Kinigoda korale of the Kegalla District, in the Province of Sabaragamuwa, containing in extent 4 acres 3 roods and 23 perches and shown as lot 107B in preliminary plan 127 and in the annexed diagram, was made to Thomas Graham Willett, Special Officer appointed under section 28 of the said Ordinances, within the period of three months from the date specified in such notice, such land would be declared the property of the Crown, and dealt with on account of the Crown (*vide* Notice No. 5,701):

And whereas Yodage Charlis made claim thereto, and whereas the said claimant has withdrawn his claim to the said lot, I, Frederick Lewis, Special Officer appointed under section 28 of the said Ordinances, under and by virtue of the powers vested in me in that behalf by section 4 of the said Ordinances, do hereby on this 21st day of November, 1918, order and declare under section 4, sub-section (1), of the said Ordinances, that the said land, as more fully described herein below, is the property of the Crown.

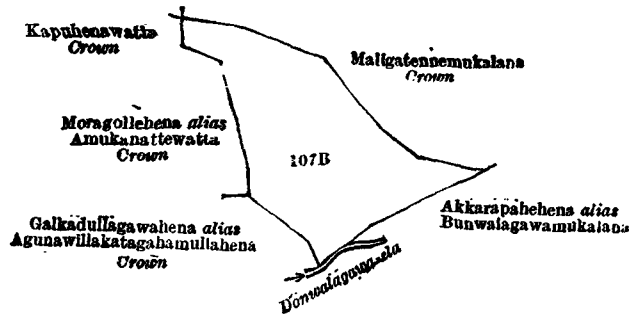
*Description of the Land referred to.*

The following lot situated in the village of Hewadiwela, in the Kinigoda korale of the Kegalla District, in the Province of Sabaragamuwa, as described in the annexed diagram:—

Preliminary plan 127.

Lot.	Name of Land.	Extent, A. R. P.
107B	Maligatennemukalana	4 3 23

and bounded as follows: on the north and east by Maligatennemukalana declared to be the property of the Crown under the Waste Lands Ordinances; on the south by Akkarapahehena *alias* Bunwalagawamukalana claimed by Akuranpedige Samel Gurunnanse and others, the Donwalagawa-ela; on the west by Galkadullagawahena *alias* Agunawillakahatagahamullahena claimed by the Crown, Moragollehena *alias* Amukanattewatta claimed by Crown, Kapuhawatta claimed by the Crown.



Surveyor-General's Office,  
Colombo, June 7, 1915.

Scale of 8 Chains to an Inch.

G. K. THORNHILL,  
for Surveyor-General.

November 21, 1918.

FREDERICK LEWIS,  
Special Officer.

**Kegalla S. O. No. 257.**

**Order under Section 4, Sub-section (1), of "The Waste Lands Ordinances of 1897, 1899, 1900, and 1903,"  
declaring Lands to be Crown Property.**

In the matter of the lands commonly called or known as Galkurugollehena, situate in the village of Udugama, in the Galboda korale of the Kegalla District, in the Province of Sabaragamuwa, and of "The Waste Lands Ordinances of 1897, 1899, 1900, and 1903."

WHEREAS in pursuance of section 1 of the said Ordinances it was duly declared and notified on the 14th day of April, 1916, that if no claim to the said lands commonly called or known as Galkurugollehena, situate in the village of Udugama, in the Galboda korale of the Kegalla District, in the Province of Sabaragamuwa, containing in extent 3 acres 1 rood and 19 perches, and shown as lots 34, 70, and 71 in preliminary plan 164 and in the annexed diagram, was made to Thomas Graham Willett, Special Officer appointed under section 28 of the said Ordinances, within the period of three months from the date specified in the said notice, such lands would be declared to be the property of the Crown (*vide* Notice No. 5,818).

And whereas Mudiyanse Mudiyanse made claim thereto, and Thomas Graham Willett, Special Officer appointed under section 28 of the said Ordinances, made due inquiry into such claim, and whereas the said claimant and Thomas Graham Willett, the aforesaid Special Officer, came to an agreement in writing dated the 16th day of June, 1917, concerning the said lands, under section 4, sub-section (1), of the said Ordinances, whereby it was agreed that the said claimant should be declared the purchaser of the said lands upon payment, on or before the 16th day of September, 1917, to the Assistant Government Agent at Kegalla, of a sum of Rupees Fifty-three and Cents Ninety (Rs. 53'90), as the purchase amount of the said portion of lands; and whereas it was further agreed by the said agreement that in default of such payment the claim of the said claimant to the said lands in respect of which the said payment was to be made should be considered to have been withdrawn, and the said lands should be declared to be the property of the Crown; and whereas the said claimant has failed to make the said payment by the due date, the said lands, as more fully described herein below, are declared to be the property of the Crown.

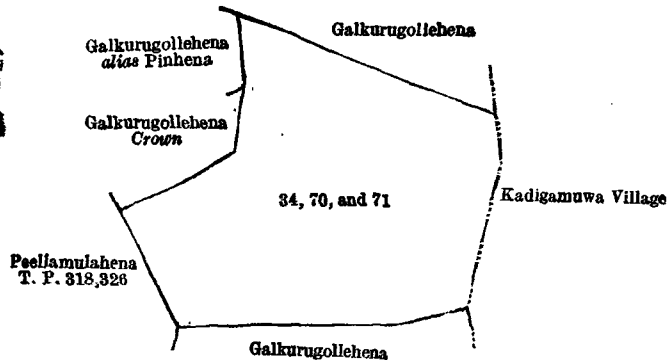
*Description of the Lands referred to.*

The following lots situated in the village of Udugama, in the Galboda korale of the Kegalla District, in the Province of Sabaragamuwa, as described in the annexed diagram:—

Preliminary plan 164.

Lot.	Name of Land.	Extent, A. R. P.
34	Galkurugollehena	0 3 32
70	Do.	0 2 28
71	Do.	1 2 39
		3 1 19

and bounded as follows: on the north by Galkurugollehena claimed by T. M. Loku Banda; on the east by the village limit of Kadigamuwa; on the south by Galkurugollehena claimed by Mudiyansegedara Menik Rala Nekatrala; on the west by Peellamulahena sold by the Crown (T. P. 318,326), Galkurugollehena to be declared the property of the Crown under the Waste Lands Ordinances, Galkurugollehena *alias* Pinhena sold by the Crown.



Surveyor-General's Office,  
Colombo, October 29, 1918.

Scale of 4 Chains to an Inch.

C. R. LUNDIE,  
for Surveyor-General.

FREDERICK LEWIS,  
Special Officer.

December 3, 1918.

**Kegalla S. O. No. 258.**

**Order under Section 2 of "The Waste Lands Ordinances of 1897, 1899, 1900, and 1903,"  
declaring Lands to be Crown Property.**

In the matter of the lands commonly called or known as Kongahamulahena, Urumullakumburapillewa, &c., situate in the village of Udugama, in the Galboda korale of the Kegalla District, in the Province of Sabaragamuwa, and of "The Waste Lands Ordinances of 1897, 1899, 1900, and 1903."

THE notice required by section 1 of "The Waste Lands Ordinances of 1897, 1899, 1900, and 1903," having been duly published in manner prescribed by that section in respect of the above-named lands (*vide* Notice No. 5,818), and no claim having been made to the said lands or to any interest therein within the period of three months from the date specified in the said notice, I, Frederick Lewis, Special Officer appointed under section 28 of the said Ordinances, under and by virtue of the powers vested in me in that behalf by section 2 of the said Ordinances, do hereby on this 3rd day of December, 1918, order and declare that the said lands, as more fully described herein below, situate in the village of Udugama, in the Galboda korale of the Kegalla District, in the Province of Sabaragamuwa, and shown as lots 4, 47, 48, 64, 69, 112, 123, 7, 21, 23, 33, 151, and 194 in preliminary plan 164 and in the annexed diagrams, and containing in extent 9 acres 3 roods and 5 perches, are the property of the Crown.

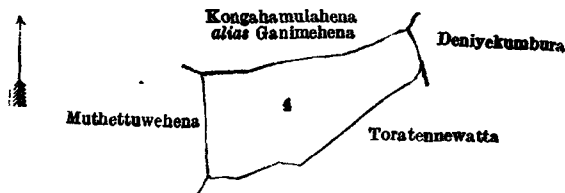
*Description of the Lands referred to.*

The following lots situated in the village of Udugama, in the Galboda korale of the Kegalla District, in the Province of Sabaragamuwa, as described in the annexed diagrams:—

**I.—Preliminary plan 164.**

Lot.	Name of Land.	Extent, A. R. P.
4	Kongahamulahena	0 3 7

and bounded as follows: on the north by Kongahamulahena *alias* Ganimehena sold to Mudiyanseyagedera Punci Mudiyanse and another under the Waste Lands Ordinances; on the east by Deniyekumbura claimed by Mohottalagedera Dingiri Amma; on the south by Toratennewatta claimed by Mudiyanseyage Punci Mudiyanse and others; on the west by Muthettuwhena claimed by Tillekaratna Wasala Tennakoon Mudiyanseyage Loku Banda, Arachchi.



Surveyor-General's Office,  
Colombo, October 29, 1918.

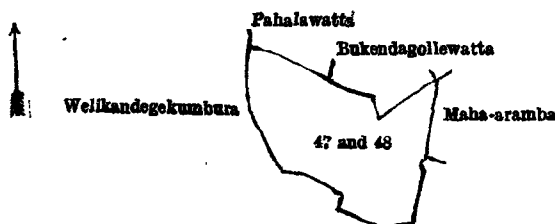
Scale of 4 Chains to an Inch.

C. R. LUNDIE,  
for Surveyor-General.

**II.—Preliminary plan 164.**

Lot.	Name of Land.	Extent, A. R. P.
47	Urumullakumburapillewa	0 1 10
48	Pahalawatta	0 2 9
		0 3 19

and bounded as follows: on the north by Pahalawatta claimed by Rasnekge Kiri Banda and others, Bukendagollewatta claimed by Rasnekge Kiri Banda and others; on the east by Maha-aramba claimed by Mudiyanseyage Menikrala Nekat-rala and others, Welikandekumbura claimed by Mudiyanseyagedera Mudalihamy and others; on the south and west by Welikandekumbura claimed by Mudiyanseyagedera Mudalihamy and others.



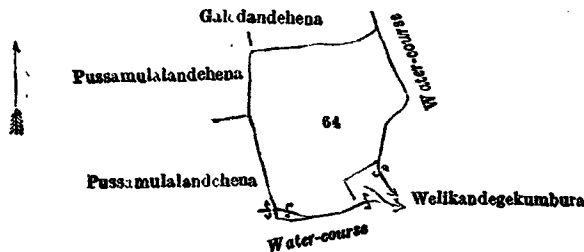
Surveyor-General's Office,  
Colombo, October 29, 1918.

Scale of 4 Chains to an Inch.

C. R. LUNDIE,  
for Surveyor-General.

Lot.	Name of Land.	III.—Preliminary plan 164.	Extent, A. R. P.
64 ..	Galedandehena ..	..	0 3 25

and bounded as follows : on the north by Galedandehena claimed by the Crown and Gallendamagedera Hetuwa ; on the east by a water-course ; on the south by Welikandekumbura claimed by Mudiyanseyagedera Mudalihamy and others, a water-course, Pussamulandehena sold to Rasnekaralage Dingiri Banda under the Waste Lands Ordinances ; on the west by Pussamulandehena sold to Rasnekaralage Dingiri Banda under the Waste Lands Ordinances, Pussamulandehena claimed by T. M. Loku Banda, Arachchi.



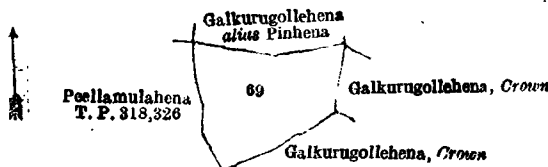
Surveyor-General's Office,  
Colombo, October 29, 1918.

Scale of 4 Chains to an Inch.

C. R. LUNDIE,  
for Surveyor-General.

Lot.	Name of Land.	IV.—Preliminary plan 164.	Extent, A. R. P.
69 ..	Galkurugollehena ..	..	0 2 17

and bounded as follows : on the north by Galkurugollehena *alias* Pinhena sold by the Crown ; on the east and south by Galkurugollehena to be declared the property of the Crown under the Waste Lands Ordinances ; on the west by Peellamulahena sold by the Crown (T. P. 318,326).



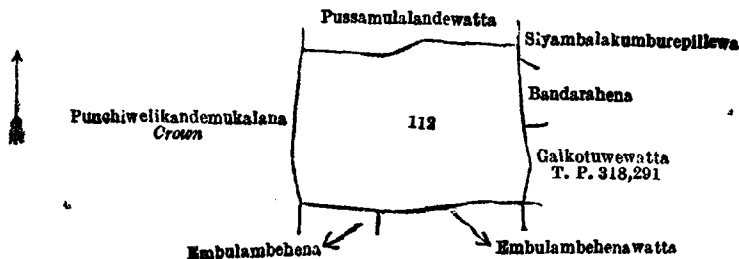
Surveyor-General's Office,  
Colombo, October 29, 1918.

Scale of 4 Chains to an Inch.

C. R. LUNDIE,  
for Surveyor-General.

Lot.	Name of Land.	V.—Preliminary plan 164.	Extent, A. R. P.
112 ..	Embulambehena ..	..	1 2 10

and bounded as follows : on the north by Pussamulandewatta claimed by Kehelhene Viyanneyage Sepala ; on the east by Siyambalakumburepillewa sold to Siyambalagodagedera Tikiri Menika under the Waste Lands Ordinances, Bandara-hena claimed by T. M. Loku Banda, Arachchi, Galkotuwewatta sold by the Crown (T. P. 318,291) ; on the south by Embulambehenawatta claimed by T. M. Loku Banda, Arachchi, and others, Embulambehena claimed by T. M. Loku Banda, Arachchi, and others ; on the west by Punchiwelikandemukulana belonging to the Crown.



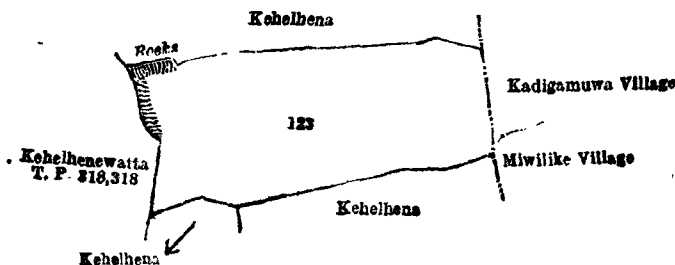
Surveyor-General's Office,  
Colombo, October 29, 1918.

Scale of 4 Chains to an Inch.

C. R. LUNDIE,  
for Surveyor-General.

Lot.	Name of Land.	VI.—Preliminary plan 123.	Extent, A. R. P.
123 ..	Kehelhena ..	..	2 0 4

and bounded as follows : on the north by rocks, Kehelhena sold to Ilukgodagewattegedera Kiri Sonda under the Waste Lands Ordinances ; on the east by the village limits of Kadigamuwa and Miwilike ; on the south by Kehelhena sold to Ilukgodagewattegedera Kiri Sonda under the Waste Lands Ordinances, Kehelhena claimed by T. M. Loku Banda Arachchi ; on the west by Kehelhenewatta sold by the Crown (T. P. 318,318).



Surveyor-General's Office,  
Colombo, October 29, 1918.

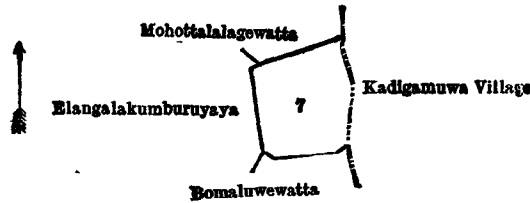
Scale of 4 Chains to an Inch.

C. R. LUNDIE,  
for Surveyor-General.

VII.—Preliminary plan 164.

Lot.	Name of Land.	Extent, A. B. P.
7	Dahanekkalagewattehena	0 1 27

and bounded as follows : on the north by Mohottalagewatta claimed by Mohottalage Dingiri Amma and others ; on the east by the village limit of Kadigamuwa ; on the south by Bomaluwewatta claimed by Hiddeggedera Appuhamy and others ; on the west by Elangalakumburuyaya claimed by Siyambalagodagedera Appuhamy and others.



Surveyor-General's Office,  
Colombo, September 14, 1915.

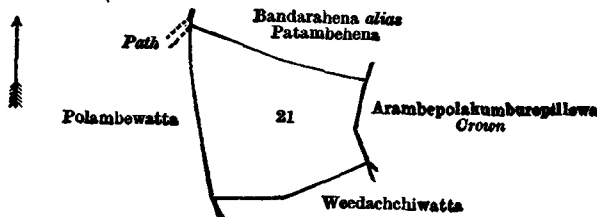
Scale of 4 Chains to an Inch.

G. K. THORNHILL,  
for Acting Surveyor-General.

VIII.—Preliminary plan 164.

Lot.	Name of Land.	Extent, A. B. P.
21	Walarambehena	0 3 33

and bounded as follows : on the north by Bandarahena *alias* Patambehena claimed by Tillekeratna Mudiyanse Lage Loku Banda, Arachchi ; on the east by Arambepolakumburepillawa belonging to the Crown ; on the south by Weedachiwatta claimed by Loku Banda, Arachchi ; on the west by Polambewatta granted at half-improved value, a path.



Surveyor-General's Office,  
Colombo, September 14, 1915.


Scale of 4 Chains to an Inch.

G. K. THORNHILL,  
for Acting Surveyor-General.

IX.—Preliminary plan 164.

Lot.	Name of Land.	Extent, A. B. P.
23	Walarambepillewa	0 0 38

and bounded as follows : on the north by Bandarahena *alias* Patambehena claimed by Tillekeratna Mudiyanse Lage Loku Banda, Arachchi ; on the east by Welikandegekumbura claimed by Mudiyanse Lage Mudalihamy and others ; on the south by Arambepolakumburepillawa belonging to the Crown ; on the west by Bandarahena *alias* Patambehena claimed by Tillekeratna Mudiyanse Lage Loku Banda, Arachchi.



Surveyor-General's Office,  
Colombo, September 14, 1915.

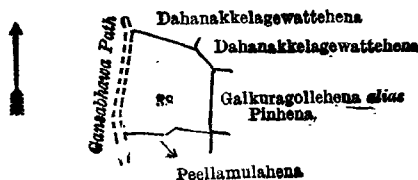
Scale of 4 Chains to an Inch.

G. K. THORNHILL,  
for Acting Surveyor-General.

X.—Preliminary plan 164.

Lot.	Name of Land.	Extent, A. B. P.
38	Peelamulahena	0 1 11

and bounded as follows : on the north by Dahanakkelagewattehena claimed by Alutwattegedera Mudiyanse ; on the east by Galkuragollehena *alias* Pinhena sold by the Crown ; on the south by Peelamulahena sold by the Crown ; on the west by a Gansabhawa path.



Surveyor-General's Office,  
Colombo, September 14, 1915.

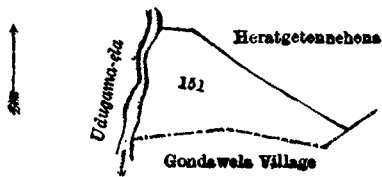
Scale of 4 Chains to an Inch.

G. K. THORNHILL,  
for Acting Surveyor-General.

XI.—Preliminary plan 164.

Lot.	Name of Land.	Extent, A. B. P.
151	Meegahawalahena	0 2 12

and bounded as follows : on the north and east by Heratgettenhena sold by the Crown ; on the south by the village limit of Gondawela ; on the west by the Udugama-ela.



Surveyor-General's Office,  
Colombo, September 14, 1915.

Scale of 4 Chains to an Inch.

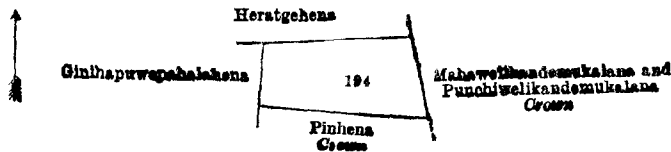
G. K. THORNHILL,  
for Acting Surveyor-General.

Lot. Name of Land.  
194 ... Tennehena

XII.—Preliminary plan 164.

Extent, A. R. P.  
0 2 2

and bounded as follows: on the north by Heratgettenehena claimed by Herat Mudiyansele Panchirala; on the east by Mahawelikandemukulana and Puchiwelikandemukulana declared to be the property of the Crown under the Waste Lands Ordinances; on the south by Pinhena belonging to the Crown; on the west by Ginihapuwapahalahena claimed by Rasnakgedera Dingiri Appu and others.



Surveyor-General's Office,  
Colombo, September 14, 1915.

Scale of 4 Chains to an Inch.

G. K. THORNHILL,  
for Surveyor-General.

December 3, 1918.

FREDERICK LEWIS,  
Special Officer.

**PRELIMINARY NOTICES.**

**Kalutara Notice No. 7,108.**

**Notice under "The Waste Lands Ordinances of 1897, 1899, 1900, and 1903."**

TAKE notice that unless within three months from February 7, 1919, the persons, if any, who claim any interest in the lands hereinafter mentioned or in any one or more of such lands or to some interest therein make claim in person or in writing to the said lands or any of them or to some interest therein to N. A. Hampton, Esq., Special Officer appointed under section 28 of "The Waste Lands Ordinances of 1897, 1899, 1900, and 1903," at his office at Colombo:

Such Special Officer, in pursuance of the powers vested in him by the said Ordinances, will declare by writing under his hand that the said lands, or such of them as to which no claim has been made, are the property of the Crown.

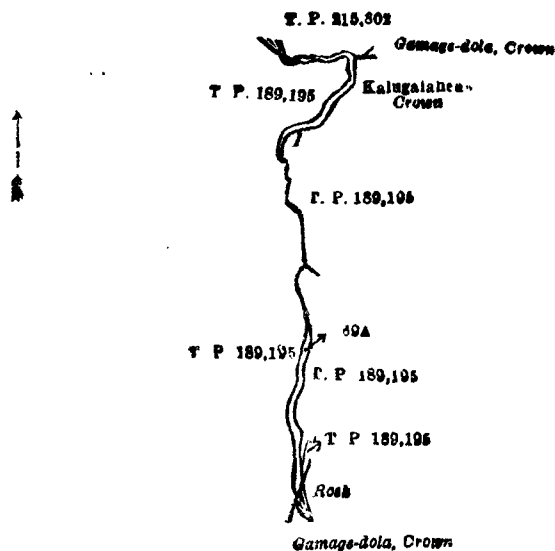
N. A. HAMPTON,  
Special Officer.

*Description of the Lands referred to.*

The following lots situated in the village of Makalandawa, in the Walallawitipattu of the Pasdun korale west of the Kalutara District, in the Western Province, as described in the annexed diagrams:—

Lot.	Name of Land.	I.—Preliminary plan 96.	Extent, A. R. P.
169A	Gamage-dola (stream)	...	0 0 14

and bounded as follows: on the north by T. P. 215,802; on the east by Gamage-dola declared to be the property of the Crown under the Waste Lands Ordinances, Kalugalahena declared to be the property of the Crown under the Waste Lands Ordinances, T. P. 189,195, a rock; on the south by Gamage-dola declared to be the property of the Crown under the Waste Lands Ordinances; on the west by T. P. 189,195.



Surveyor-General's Office,  
Colombo, December 20, 1918.

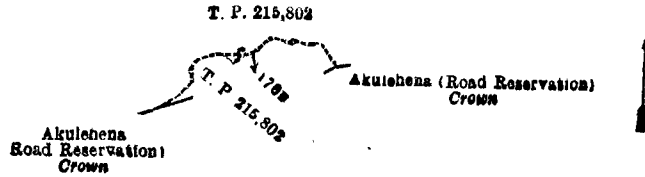
Scale of 4 Chains to an Inch.

C. R. LUNDIE,  
for Surveyor-General.

II.—Preliminary plan 96.

Lot.	Name of Land.	Extent, A. R. P.
170B	Footpath	0 0 4

and bounded as follows : on the north and east by T. P. 215,802 ; on the south by Akulehena (road reservation) declared to be the property of the Crown under the Waste Lands Ordinances, T. P. 215,802, Akulehena (road reservation) declared to be the property of the Crown under the Waste Lands Ordinances ; on the west by T. P. 215,802.



Surveyor-General's Office,  
Colombo, December 20, 1918.

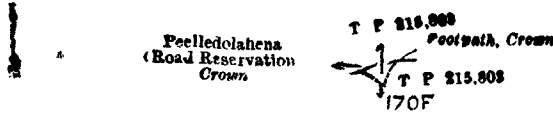
Scale of 4 Chains to an Inch.

C. R. LUNDIE,  
for Surveyor-General.

III.—Preliminary plan 96.

Lot.	Name of Land.	Extent, A. R. P.
170F	Footpath	0 0 1

and bounded as follows : on the north by Pulledolahena (road reservation) declared to be the property of the Crown under the Waste Lands Ordinances, T. P. 215,803, footpath declared to be the property of the Crown under the Waste Lands Ordinances ; on the east, south, and west by T. P. 215,803.



Surveyor-General's Office,  
Colombo, December 20, 1918.

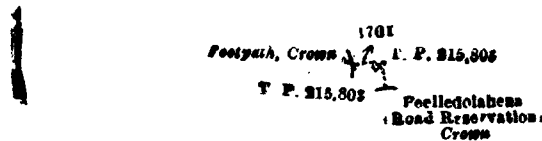
Scale of 4 Chains to an Inch.

C. R. LUNDIE,  
for Surveyor-General.

IV.—Preliminary plan 96.

Lot.	Name of Land.	Extent, A. R. P.
170I	Footpath	0 0 1

and bounded as follows : on the north and east by T. P. 215,803 ; on the south by Pulledolahena (road reservation) declared to be the property of the Crown under the Waste Lands Ordinances, T. P. 215,803 ; on the west by footpath declared to be the property of the Crown under the Waste Lands Ordinances.



Surveyor-General's Office,  
Colombo, December 20, 1918.

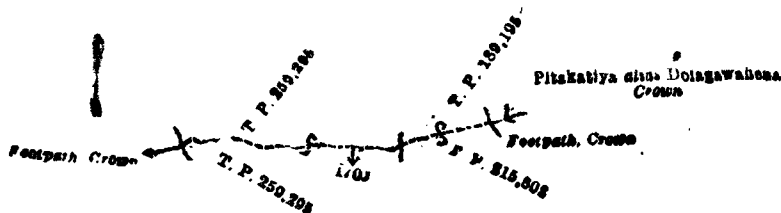
Scale of 4 Chains to an Inch.

C. R. LUNDIE,  
for Surveyor-General.

V.—Preliminary plan 96.

Lot.	Name of Land.	Extent, A. R. P.
170J	Footpath	0 0 8

and bounded as follows : on the north by T. P. 259,295, T. P. 189,195, Pitakatiya *alias* Dolagawahena declared to be the property of the Crown under the Waste Lands Ordinances ; on the east by footpath declared to be the property of the Crown under the Waste Lands Ordinances ; on the south by T. Ps. 215,802, 189,195, 259,295 ; on the west by footpath declared to be the property of the Crown under the Waste Lands Ordinances.



Surveyor-General's Office,  
Colombo, December 20, 1918.

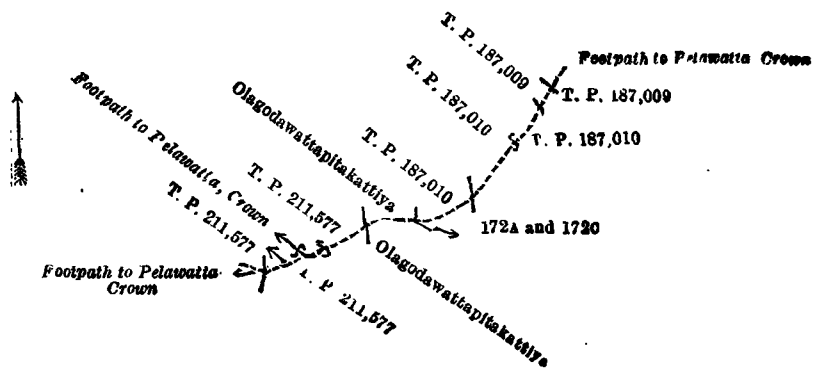
Scale of 4 Chains to an Inch.

C. R. LUNDIE,  
for Surveyor-General.

VI.—Preliminary plan 96.

Lot.	Name of Land.	Extent, A. R. P.
172A	Footpath to Pelawatta	0 0 3
172C	Do.	0 0 6
		0 0 9

and bounded as follows : on the north by T. P. 211,577, footpath to Pelawatta declared to be the property of the Crown under the Waste Lands Ordinances, T. P. 211,577, Olagodawattapitakattiya (private), T. Ps. 187,010, 187,009, a footpath to Pelawatta declared to be the property of the Crown under the Waste Lands Ordinances ; on the east by T. Ps. 187,009, 187,010 ; on the south by T. P. 187,010, Olagodawattapitakattiya (private), T. P. 211,577 ; on the west by footpath to Pelawatta declared to be the property of the Crown under the Waste Lands Ordinances.



Surveyor-General's Office,  
Colombo, December 20, 1918.

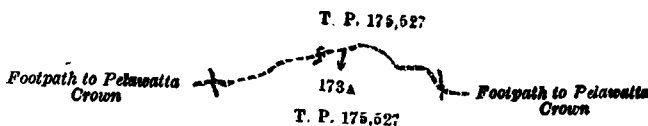
Scale of 4 Chains to an Inch

C. R. LUNDIE,  
for Surveyor-General.

VII.—Preliminary plan 96A

Lot.	Name of Land.	Extent, A. R. P.
173A	Footpath to Pelawatta	0 0 4

and bounded as follows : on the north by T. P. 175,527 ; on the east by footpath to Pelawatta declared to be the property of the Crown under the Waste Lands Ordinances ; on the south by T. P. 175,527 ; on the west by footpath to Pelawatta declared to be the property of the Crown under the Waste Lands Ordinances.



Surveyor-General's Office,  
Colombo, December 20, 1918.


Scale of 4 Chains to an Inch

C. R. LUNDIE,  
for Surveyor-General.

VIII.—Preliminary plan 96B

Lot.	Name of Land.	Extent, A. R. P.
174A	Footpath to Pelawatta	0 0 5

and bounded as follows : on the north by T. P. 211,984 ; on the east by footpath declared to be the property of the Crown under the Waste Lands Ordinances ; on the south by T. P. 211,984 ; on the west by footpath to Pelawatta declared to be the property of the Crown under the Waste Lands Ordinances.



Surveyor-General's Office,  
Colombo, December 20, 1918.


Scale of 4 Chains to an Inch

C. R. LUNDIE,  
for Surveyor-General.

IX.—Preliminary plan 96C

Lot.	Name of Land.	Extent, A. R. P.
174C	Footpath to Pelawatta	0 0 2

and bounded as follows : on the north by T. P. 212,174 ; on the east by footpath to Pelawatta declared to be the property of the Crown under the Waste Lands Ordinances ; on the south by T. P. 212,174 ; on the west by footpath to Pelawatta declared to be the property of the Crown under the Waste Lands Ordinances.



Surveyor-General's Office,  
Colombo, December 20, 1918.


Scale of 4 Chains to an Inch.

C. R. LUNDIE,  
for Surveyor-General.

X.—Preliminary plan 96D

Lot.	Name of Land.	Extent, A. R. P.
174E	Footpath to Pelawatta	0 0 1

and bounded as follows : on the north by T. P. 217,417 ; on the east by footpath to Pelawatta declared to be the property of the Crown under the Waste Lands Ordinances, T. P. 217,417 ; on the south by footpath to Pelawatta declared to be the property of the Crown under the Waste Lands Ordinances ; on the west by T. P. 217,417.



Surveyor-General's Office,  
Colombo, December 20, 1918.

Scale of 4 Chains to an Inch.

C. R. LUNDIE,  
for Surveyor-General.



**Kalutara Notice No. 7,109.**

**Notice under "The Waste Lands Ordinances of 1897, 1899, 1900, and 1903."**

TAKE notice that unless within three months from February 7, 1919, the persons, if any, who claim any interest in the lands hereinafter mentioned or in any one or more of such lands or to some interest therein make claim in person or in writing to the said lands or any of them or to some interest therein to N. A. Hampton, Esq., Special Officer appointed under section 28 of "The Waste Lands Ordinances of 1897, 1899, 1900, and 1903," at his office at Colombo :

Such Special Officer, in pursuance of the powers vested in him by the said Ordinances, will declare by writing under his hand that the said lands, or such of them as to which no claim has been made, are the property of the Crown.

N. A. HAMPTON,  
Special Officer,

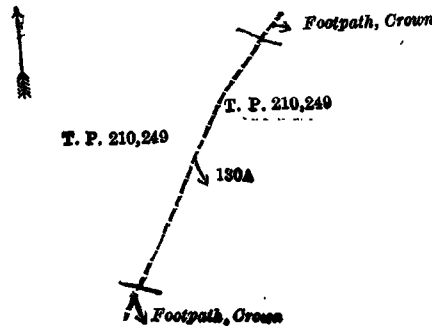
*Description of the Lands referred to.*

The following lots situated in the village of Totaha, in the Walallawiti pattu of the Pasdun korale west of the Kalutara District, in the Western Province, as described in the annexed diagrams :—

I.—Preliminary plan 92.

Lot.	Name of Land.	Extent, A. R. P.
130A ..	Footpath ..	0 0 4

and bounded as follows : on the north by footpath declared to be the property of the Crown under the Waste Lands Ordinances ; on the east by T. P. 210,249 ; on the south by footpath declared to be the property of the Crown under the Waste Lands Ordinances ; on the west by T. P. 210,249.



Surveyor-General's Office,  
Colombo, December 16, 1918.

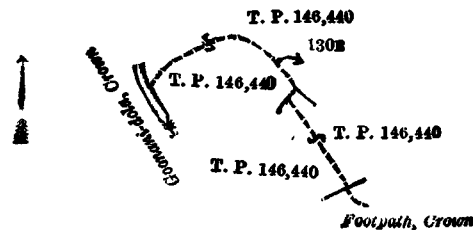
Scale of 4 Chains to an Inch.

C. R. LUNDIE,  
for Surveyor-General.

II.—Preliminary plan 92.

Lot.	Name of Land.	Extent, A. R. P.
130B ..	Footpath ..	0 0 5

and bounded as follows : on the north and east by T. P. 146,440 ; on the south by footpath declared to be the property of the Crown under the Waste Lands Ordinances, T. P. 146,440 ; on the west by Goonanidola declared to be the property of the Crown under the Waste Lands Ordinances.



Surveyor-General's Office,  
Colombo, December 16, 1918.

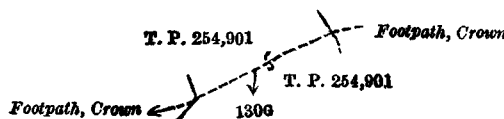
Scale of 4 Chains to an Inch.

C. R. LUNDIE,  
for Surveyor-General.

III.—Preliminary plan 92.

Lot.	Name of Land.	Extent, A. R. P.
130G ..	Footpath ..	0 0 2

and bounded as follows : on the north by T. P. 254,901 ; on the east by footpath declared to be the property of the Crown under the Waste Lands Ordinances, T. P. 254,901 ; on the south by T. P. 254,901 ; on the west by footpath declared to be the property of the Crown under the Waste Lands Ordinances.



Surveyor-General's Office,  
Colombo, December 16, 1918.

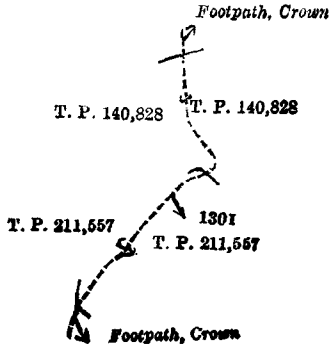
Scale of 4 Chains to an Inch.

C. R. LUNDIE,  
for Surveyor-General.

IV.—Preliminary plan 92.

Lot.	Name of Land.	Extent, A. R. P.
130I ..	Footpath ..	0 0 5

and bounded as follows : on the north by footpath declared to be the property of the Crown under the Waste Lands Ordinances ; on the east by T. Ps. 140,828, 211,557 ; on the south by footpath declared to be the property of the Crown under the Waste Lands Ordinances ; on the west by T. Ps. 211,557, 140,828.



Surveyor-General's Office,  
Colombo, December 16, 1918.

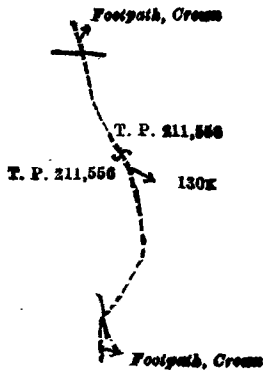
Scale of 4 Chains to an Inch.

C. R. LUNDIE,  
for Surveyor-General.

V.—Preliminary plan 92.

Lot.	Name of Land.	Extent, A. R. P.
130K	Footpath	0 0 4

and bounded as follows : on the north by footpath declared to be the property of the Crown under the Waste Lands Ordinances ; on the east by T. P. 211,556 ; on the south by footpath declared to be the property of the Crown under the Waste Lands Ordinances ; on the west by T. P. 211,556.



Surveyor-General's Office,  
Colombo, December 16, 1918.

Scale of 4 Chains to an Inch.

C. R. LUNDIE,  
for Surveyor-General.

Kalutara S. O. 5—1919.

Matale Notice No. 7,110.

Notice under "The Waste Lands Ordinances of 1897, 1899, 1900, and 1903."

TAKE notice that unless within three months from February 7, 1919, the persons, if any, who claim any interest in the lands hereinafter mentioned or in any one or more of such lands or to some interest therein make claim in person or in writing to the said lands or any of them or to some interest therein to J. M. Davies, Esq., Special Officer appointed under section 28 of "The Waste Lands Ordinances of 1897, 1899, 1900, and 1903," at his office at Colombo :

Such Special Officer, in pursuance of the powers vested in him by the said Ordinances, will declare by writing under his hand that the said lands, or such of them as to which no claim has been made, are the property of the Crown.

J. M. DAVIES,  
Special Officer.

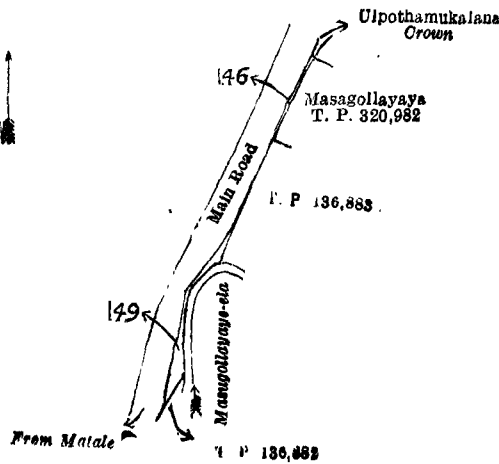
Description of the Lands referred to.

The following lots situated in the village of Narangomuwa, in the Gampahasiya pattu of Matale South of the Matale District, in the Central Province, as described in the annexed diagrams :—

I.—Preliminary plan 24.

Lot.	Name of Land.	Extent, A. R. P.
146	Road reservation	0 0 3
149	Do.	0 0 7
		0 0 10

and bounded as follows : on the north by Ulpothamukalana belonging to the Crown ; on the east by Masagollayaya sold by the Crown (T. P. 320,982), T. P. 136,883, the Masagollayaye-ela ; on the south by T. P. 136,882 ; on the west by the main road from Matale.



Surveyor-General's Office,  
Colombo, December 23, 1918.

Scale of 4 Chains to an Inch.

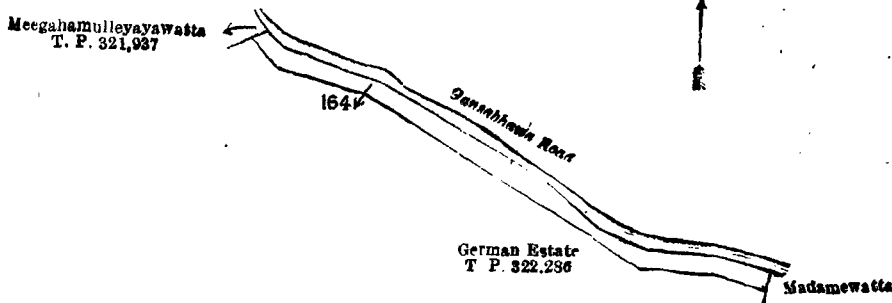
C. R. LUNDIE,  
for Surveyor-General.

II.—Preliminary plan 24.

Lot.	Name of Land.
164	Road reservation

Extent, A. R. P.
0 1 35

and bounded as follows: on the north by the Gansabhawa road; on the east by Madamewatta claimed by Keppitipola Ratemahatmaya; on the south by German estate sold by the Crown (T. P. 322,286); on the west by German estate sold by the Crown (T. P. 322,286), Meegahamulleyayawatta sold by the Crown (T. P. 321,937).



Surveyor-General's Office,  
Colombo, December 23, 1918.

Scale of 4 Chains to an Inch.

C. R. LUNDIE,  
for Surveyor-General.

Matala S. O. 1—1919.

Puttalam Notice No. 7,111.

Notice under "The Waste Lands Ordinances of 1897, 1899, 1900, and 1903."

TAKE notice that unless within three months from February 7, 1919, the persons, if any, who claim any interest in the lands hereinafter mentioned or in any one or more of such lands or to some interest therein make claim in person or in writing to the said lands or any of them or to some interest therein to J. M. Davies, Esq., Special Officer appointed under section 28 of "The Waste Lands Ordinances of 1897, 1899, 1900, and 1903," at his office at Colombo:

Such Special Officer, in pursuance of the powers vested in him by the said Ordinances, will declare by writing under his hand that the said lands, or such of them as to which no claim has been made, are the property of the Crown.

J. M. DAVIES,  
Special Officer.

Description of the Lands referred to.

The following lots situated in the village of Minikukula, in the Kumarapallam pattu korale of the Demala hatpattu of the Puttalam District, in the North-Western Province, as described in the annexed diagram:—

Preliminary plan 1,787.

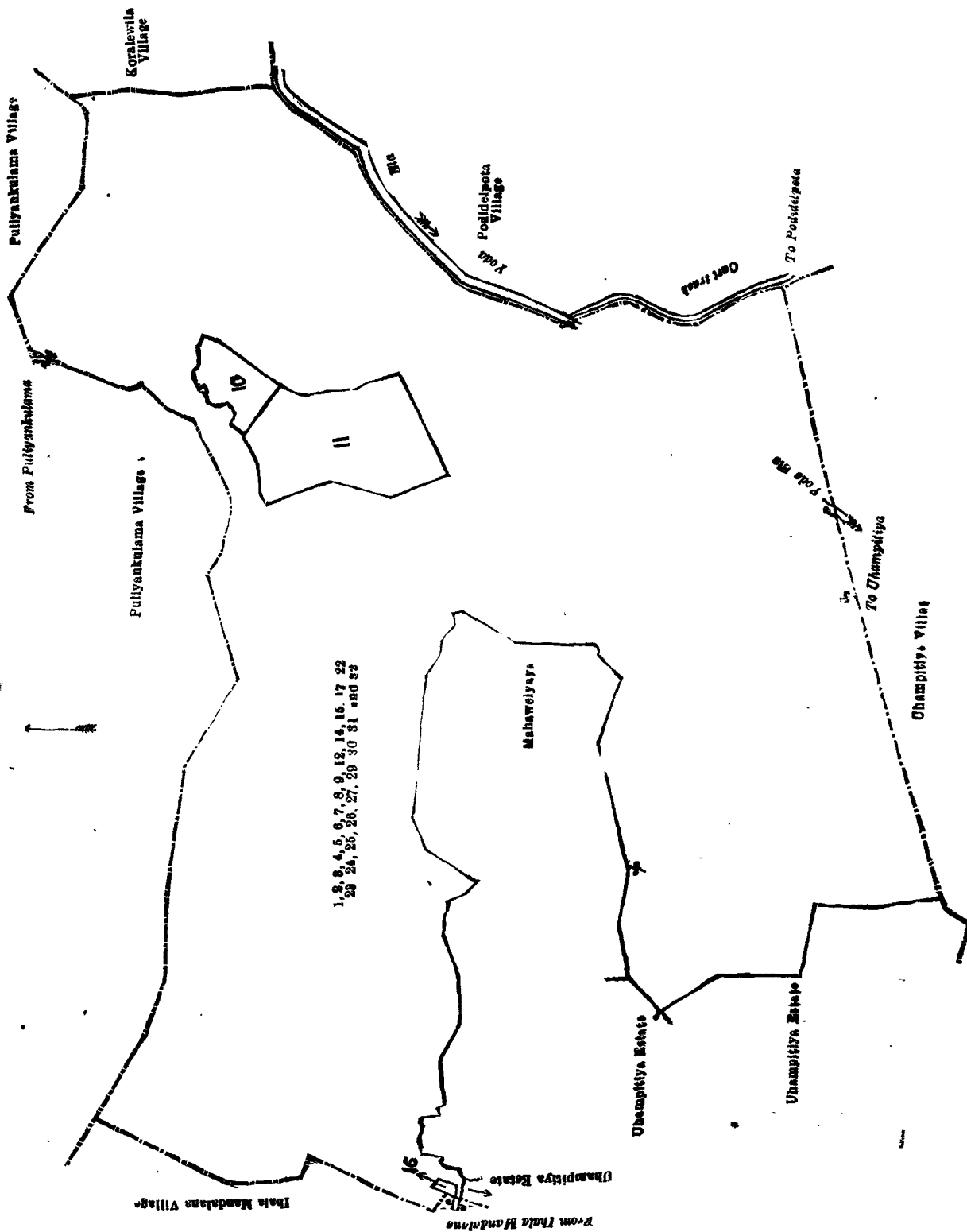
Lot.	Name of Land.	Extent, A. R. P.	Lot.	Name of Land.	Extent, A. R. P.
1	Nirawiyawala (water-hole)	0 3 28	22	Diwulgahahena, Asweddumehena	19 1 4
2	Minikukulehenyaya	30 2 7	23	Footpath	0 0 16
3	Ela (stream)	0 0 14	24	Minikukuleatdanduwwa	16 3 13
4	Minikukule-ebba (water-hole)	6 2 29	25	Palugahahena	0 3 19
5	Cart track	0 0 3	26	Minikukuleatdanduwwa	7 3 28
6	Ela (stream)	0 0 17	27	Do. (reservation for stream)	2 2 6
7	Minikukulehenyaya	15 0 17	29	Yodi-ela (stream)	0 3 4
8	Ebbagawakele	0 1 1	30	Minikukuleatdanduwwa (reservation for stream)	2 1 16
9	Cart track	0 2 15	31	Do. (do. do.)	2 2 27
12	Minikukulehenyaya, Diwulgahahena	27 0 9	32	Minikukuleatdanduwwa	2 0 36
14	Ela (stream)	0 0 8			
15	Mylaghamulahena	0 1 27			
17	Cart track	0 0 3			
					137 1 27

and bounded as follows: on the north by the village limit of Puliyankulama; on the east by the village limit of Koralewila, the village limit of Podidelpota (the Yoda-ela), the village limit of Podidelpota (cart track); on the south by the village limit of Uhampitiya; on the west by Uhampitiya estate claimed by Mr. H. L. de Mel, Mahawelyaya claimed by Guneratmudiyanselage Sittappu and others, Uhampitiya estate claimed by Mr. H. L. de Mel, the village limit of Ihala Mandalana.

NOTE.—The following lots lying within the above boundaries are excluded from this notice, and their aggregate acreage of 6 acres and 31 perches is not included in the acreage of 137 acres 1 rood and 27 perches given above:—

Preliminary plan 1,787.

Lot.	Name of Land.	Extent, A. R. P.
10 ..	Siyambalagahahena .. .. .	1 0 36
11 ..	Siyambalagahawatta .. .. .	4 3 27
16 ..	Mylagahamulakamatha .. .. .	0 0 8
		6 0 31



Surveyor-General's Office,  
Colombo, December 20, 1918.

Scale of 8 Chains to an Inch.

C. R. LUNDIE,  
for Surveyor-General.

Puttalam S. O. 1—1919.

Puttalam Notice No. 7,112.

Notice under "The Waste Lands Ordinances of 1897, 1899, 1900, and 1903."

TAKE notice that unless within three months from February 7, 1919, the persons, if any, who claim any interest in the lands hereinafter mentioned or in any one or more of such lands or to some interest therein make claim in person or in writing to the said lands or any of them or to some interest therein to J. M. Davies, Esq., Special Officer appointed under section 28 of "The Waste Lands Ordinances of 1897, 1899, 1900, and 1903," at his office at Colombo:

Such Special Officer, in pursuance of the powers vested in him by the said Ordinances, will declare by writing under his hand that the said lands, or such of them as to which no claim has been made, are the property of the Crown.

J. M. DAVIES,  
Special Officer.

Description of the Lands referred to.

The following lots situated in the village of Tukkiniyagama, in the Kumarapallam pattu korale of the Demala hatpattu of the Puttalam District, in the North-Western Province, as described in the annexed diagram:—

Preliminary plan 1,793.

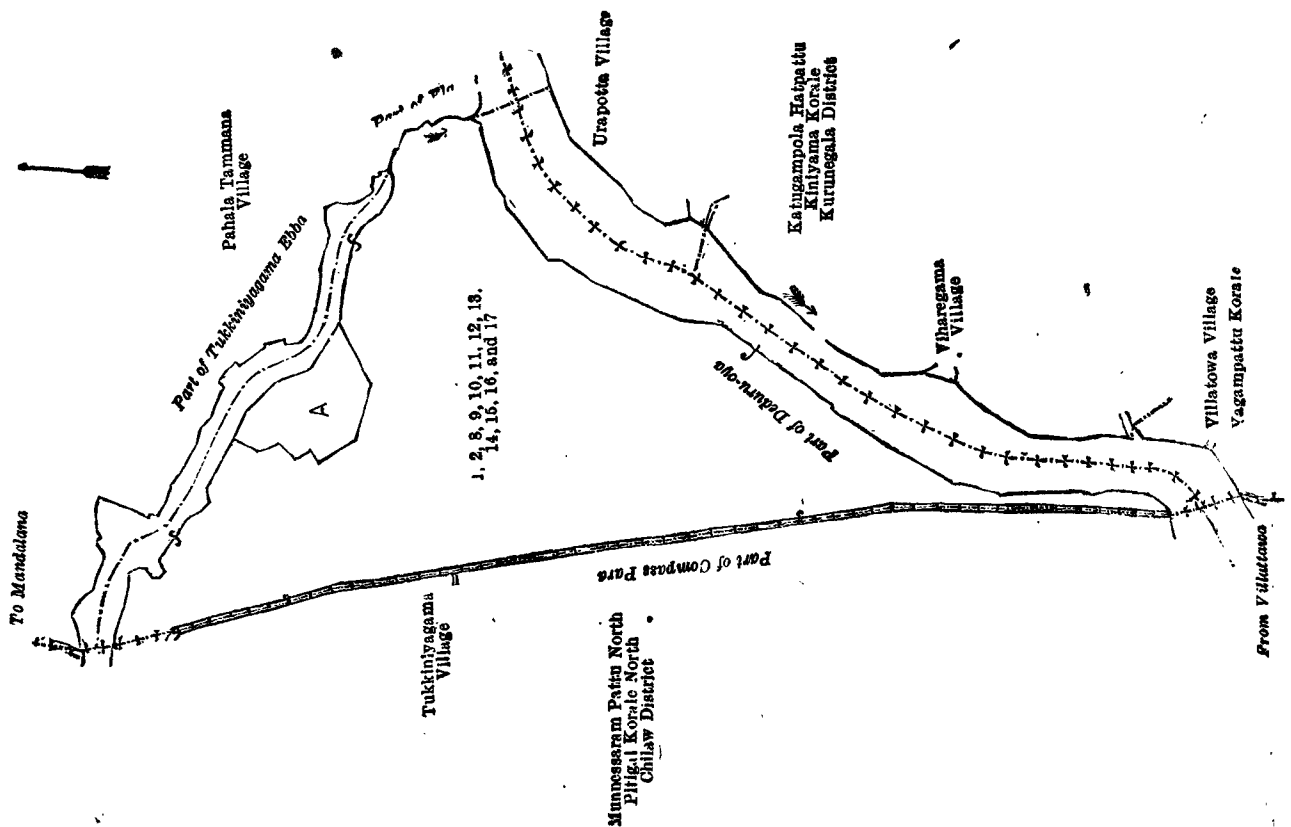
Lot.	Name of Land.	Extent, A. R. P.	Lot.	Name of Land.	Extent, A. R. P.
1	Helambagahenyaya	.. 22 3 28	13	Dematawalamukalana (reservation for oya)	.. 20 3 35
2	Part of Tukkiniyagama-ebba (water-hole)	.. 6 3 24	14	Do.	.. 74 0 28
8	Para (cart track)	.. 0 0 28	15	Part of compass-para (road)	.. 1 1 28
9	Podiweehenyaya	.. 8 0 26	16	Part of Deduru-oya (river)	.. 11 2 17
10	Pita-ebba (water-hole)	.. 1 1 28	17	Do. (do.)	.. 2 0 12
11	Part of ela (stream)	.. 0 0 8			
12	Part of Deduru-oya (river)	.. 7 3 15			157 2 37

and bounded as follows: on the north by the village limit of Pahala Tammana (part of Tukkiniyagama-ebba, part of ela), on the east by the village limit of Pahala Tammana (part of Tukkiniyagama-eba, part of ela), the village limit of Urapotta (part of Deduru-oya); on the south by the village limit of Viharegama (part of Deduru-oya), the village limit of Villatawa (part of Deduru-oya); on the west by the village limit of Tukkiniyagama (part of compass para).

NOTE.—The following lots lying within the above-mentioned boundaries are excluded from this notice, and their aggregate acreage of 6 acres 3 roods and 13 perches is not included in the acreage of 157 acres 2 roods and 37 perches given above:—

Preliminary plan 1,793.

Lot.	Name of Land.	Extent, A. R. P.	Lot.	Name of Land.	Extent, A. R. P.
A 3	Migahawatta	.. 2 1 12	A 7	Ambagahawatta (T. P. 72,574)	.. 3 1 32
A 4	Do.	.. 0 0 32			
A 5	Helambagahenyaya	.. 0 2 30			6 3 13
A 6	Migahawatta	.. 0 0 27			



Surveyor-General's Office,  
Colombo, January 4, 1919.

Scale of 16 Chains to an Inch.  
Puttalam S. O. 2—1919.

C. R. LUNDIE  
for Surveyor-General.

**Puttalam Notice No. 7,113.**

**Notice under "The Waste Lands Ordinances of 1897, 1899, 1900, and 1903."**

TAKE notice that unless within three months from February 7, 1919, the persons, if any, who claim any interest in the lands hereinafter mentioned or in any one or more of such lands or to some interest therein make claim in person or in writing to the said lands or any of them or to some interest therein to J. M. Davies, Esq., Special Officer appointed under section 28 of "The Waste Lands Ordinances of 1897, 1899, 1900, and 1903," at his office at Colombo :

Such Special Officer, in pursuance of the powers vested in him by the said Ordinances, will declare by writing under his hand that the said lands, or such of them as to which no claim has been made, are the property of the Crown.

J. M. DAVIES,  
Special Officer.

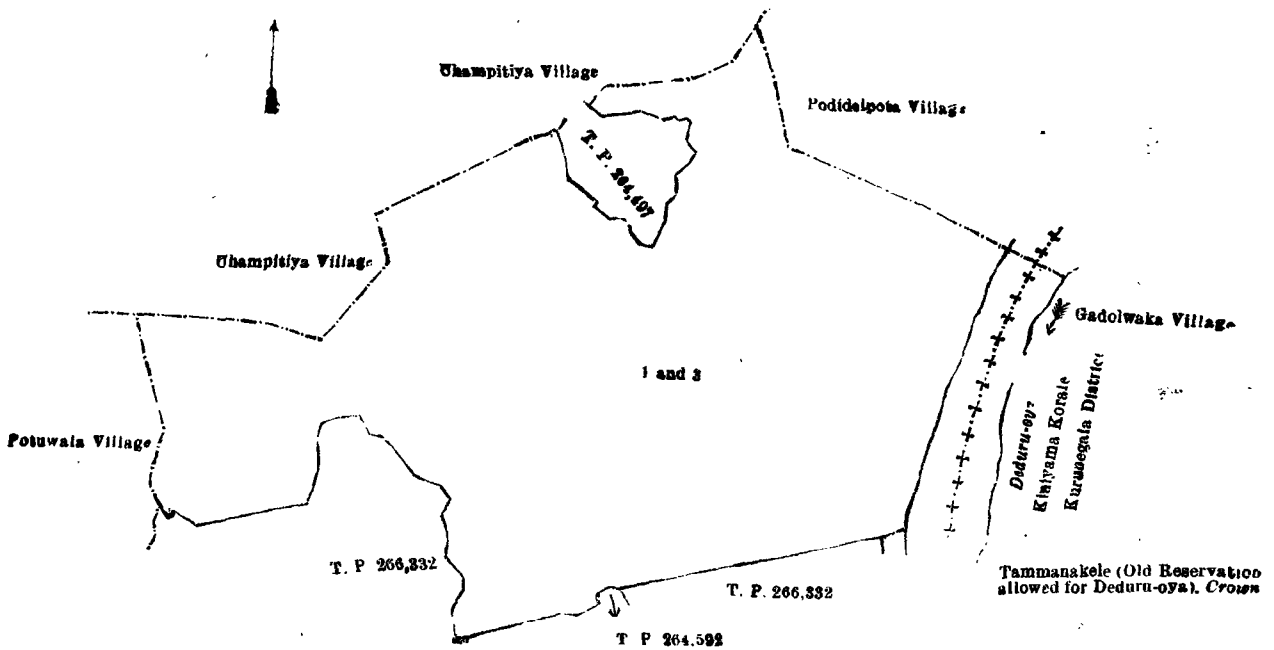
*Description of the Lands referred to.*

The following lots situated in the village of Ihala Tammana, in the Kumarapallam pattu korale of the Demala hatpattu of the Puttalam District, in the North-Western Province, as described in the annexed diagrams :—

I.—Preliminary plan 1,790.

Lot.	Name of Land.	Extent, A. B. P.
1	Tammanakele <i>alias</i> Uhampitiyemukalana	179 3 31
3	Tammanakele (new reservation for Deduru-oya)	8 0 36
		188 0 27

and bounded as follows : on the north by the village limit of Uhampitiya, T. P. 264,497, the village limit of Uhampitiya, the village limit of Podidelpota ; on the east by the village limit of Dodolwaka (the Deduru-oya), the boundary of the Kinyama korale, Kurunegala District (the Deduru-oya) ; on the south by Tammanakele (old reservation allowed for the Deduru-oya) belonging to the Crown, T. Ps. 266,332, 264,592, 266,332 ; on the west by the village limit of Potuwala, the village limit of Uhampitiya.



Surveyor-General's Office,  
Colombo, January 4, 1919.

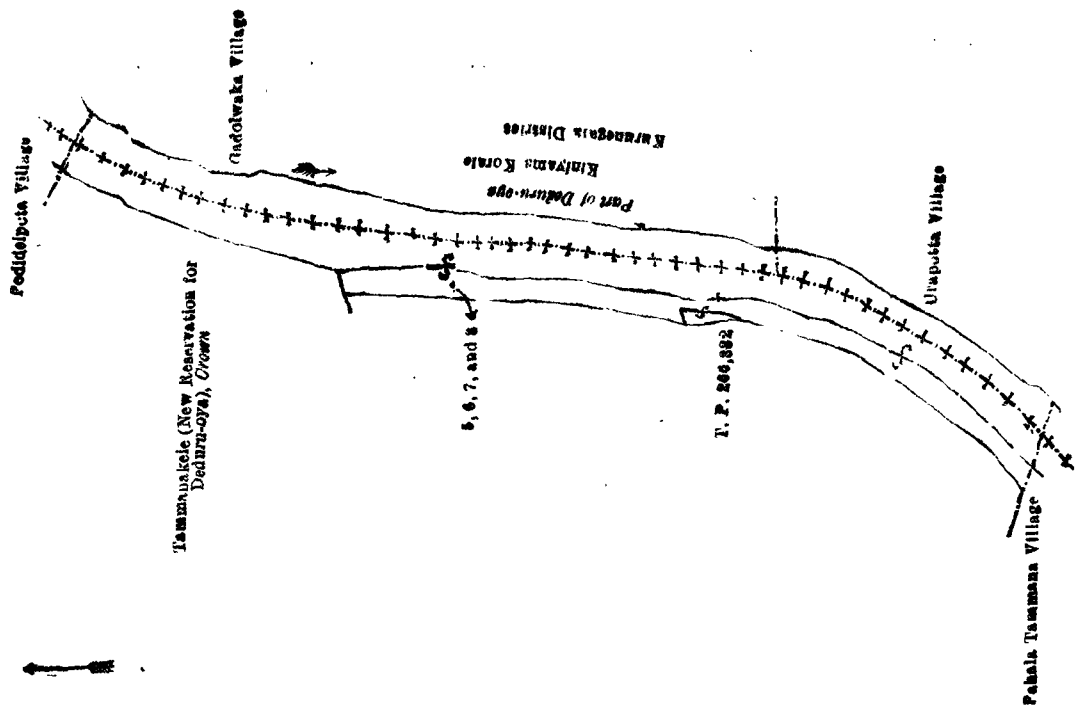
Scale of 16 Chains to an Inch.

C. R. LUNDIE,  
for Surveyor-General.

II.—Preliminary plan 1,790.

Lot.	Name of Land.	Extent, A. B. P.	Lot.	Name of Land.	Extent, A. B. P.
5	Tammana estate (jungle)	0 1 10	8	Deduru-oya (part of)	5 2 12
6	Tammanakele (old reservation allowed for Deduru-oya)	11 3 17			33 0 36
7	Deduru-oya (part of)	15 1 37			

and bounded as follows : on the north by the village limit of Podidelpota ; on the east by the village limit of Gadolwaka (the Deduru-oya), the boundary of the Kinyama korale, Kurunegala District (the Deduru-oya), the village limit of Urapota ; on the south by the village limit of Pahala Tammana ; on the west by T. P. 266,332, Tammanakele (new reservation for the Deduru-oya) belonging to the Crown.



Surveyor-General's Office,  
Colombo, January 4, 1919.

Scale of 16 Chains to an Inch.

Puttalam S. O. 3—1919.

C. R. LUNDIE,  
for Surveyor-General.

**Puttalam Notice No. 7114.**

Notice under "The Waste Lands Ordinances of 1897, 1899, 1900, and 1903."

TAKE notice that unless within three months from February 7, 1919, the persons, if any, who claim any interest in the lands hereinafter mentioned or in any one or more of such lands or to some interest therein make claim in person or in writing to the said lands or any of them or to some interest therein to J. M. Davies, Esq., Special Officer appointed under section 28 of "The Waste Lands Ordinances of 1897, 1899, 1900, and 1903," at his office at Colombo:

Such Special Officer, in pursuance of the powers vested in him by the said Ordinances, will declare by writing under his hand that the said lands, or such of them as to which no claim has been made, are the property of the Crown.

J. M. DAVIES,  
Special Officer.

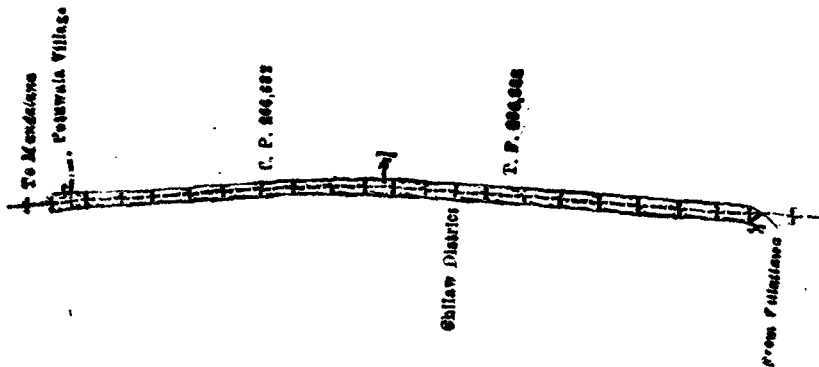
*Description of the Lands referred to.*

The following lots situated in the village of Pahala Tammana, in the Kumarapallam pattu korale of the Demala Matpattu of the Puttalam District, in the North-Western Province, as described in the annexed diagrams:—

**I.—Preliminary plan 1,792.**

Lot.	Name of Land.	Extent, A. B. P.
1	Part of compass para (road)	0 0 34

and bounded as follows: on the north by the village limit of Potuwala; on the east by the village limit of Potuwala, T. P. 266,332; on the south by T. P. 266,332; on the west by the boundary of Chilaw District (the compass para from Villattawa to Mandalana).



Surveyor-General's Office,  
Colombo, January 4, 1919.

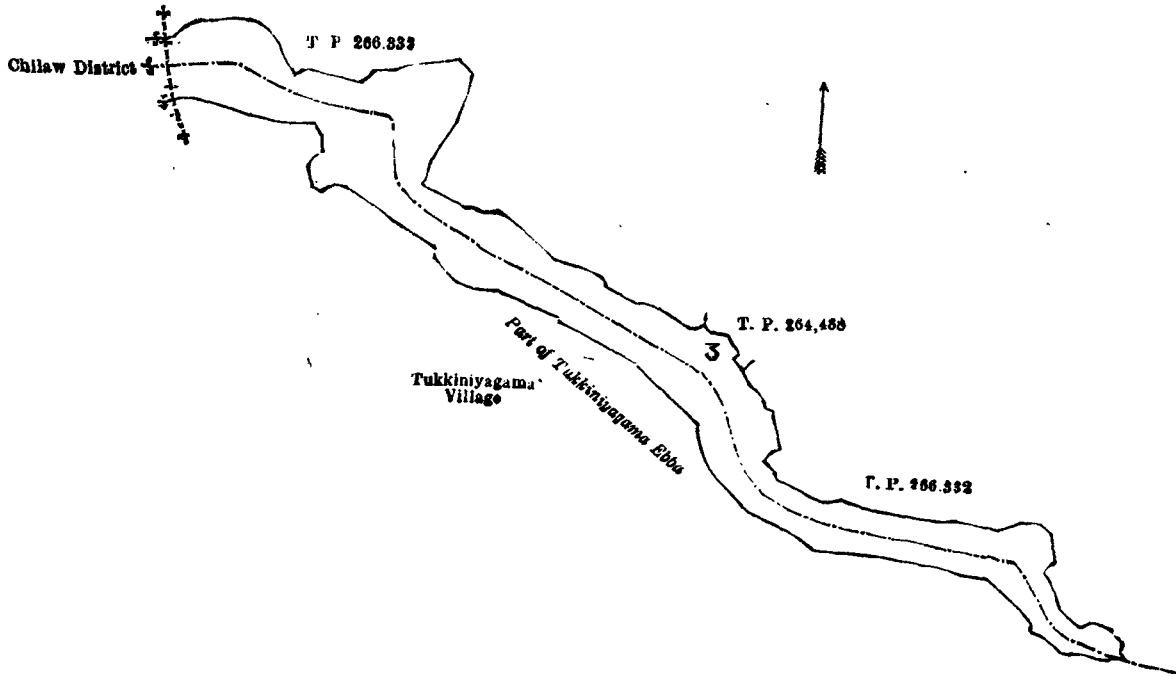
Scale of 4 Chains to an Inch.

C. R. LUNDIE,  
for Surveyor-General.

II.—Preliminary plan 1,792.

Lot.	Name of Land.	Extent, A. R. P.
3	Part of Tukkiniyagama-ebba (water-hole)	6 3 24

and bounded as follows: on the north by T. Ps. 266,332, 264,488; on the east by T. Ps. 264,488, 266,332; on the south by the village limit of Tukkiniyagama (part of Tukkiniyagama-ebba); on the west by the boundary of the Chilaw District.



Surveyor-General's Office,  
Colombo, January 4, 1919.

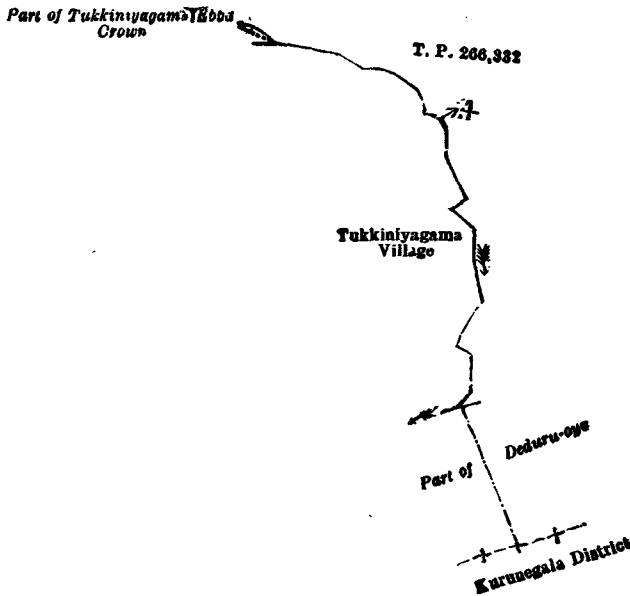
Scale of 8 Chains to an Inch.

C. R. LUNDIE,  
for Surveyor-General.

III.—Preliminary plan 1,792.

Lot.	Name of Land.	Extent, A. R. P.
4	Part of Ebba-ela	0 0 8

and bounded as follows: on the north by T. P. 266,332; on the east by T. P. 266,332, part of Deduru-oya; on the south by the boundary of Kurunegala District; on the west by part of Deduru-oya, the village limit of Tukkiniyagama, part of Tukkiniyagama-ebba belonging to the Crown.



Surveyor-General's Office,  
Colombo, January 4, 1919.

Scale of 4 Chains to an Inch.

C. R. LUNDIE,  
for Surveyor-General.

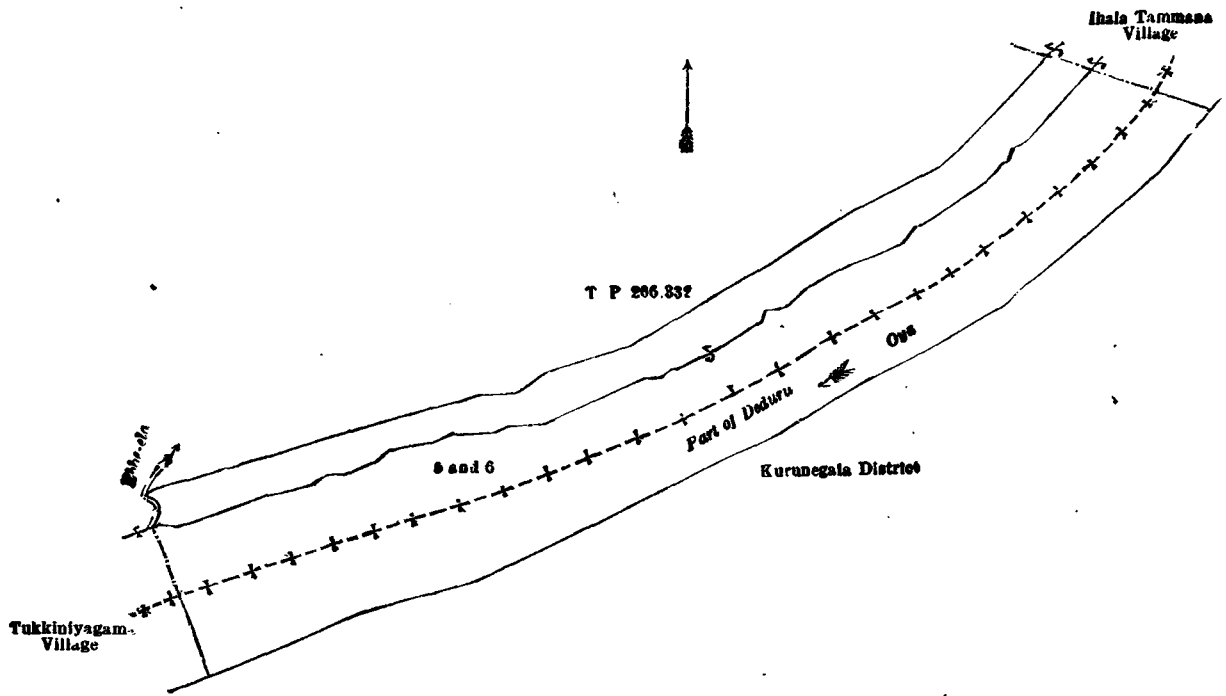
IV.—Preliminary plan 1,792.

Lot.	Name of Land.	Extent, A. R. P.
5	Tammanakele (reservation for Deduru-oya)	6 3 31
6	Part of Deduru-oya	11 2 21

and bounded as follows: on the north by T. P. 266,332; on the east by the village limit of Ihala Tammana; on the south by the boundary of Kurunegala District (part of Deduru-oya); on the west by the village limit of Tukkiniyagama, the village limit of Tukkiniyagama (Ebba-ela).

18 2 12





Surveyor-General's Office,  
Colombo, January 4, 1919.

Scale of 8 Chains to an Inch.  
Puttalam S. O. 4—1919.

C. R. LUNDIE,  
for Surveyor-General.

**Puttalam Notice No. 7,115.**

Notice under "The Waste Lands Ordinances of 1897, 1899, 1900, and 1903."

TAKE notice that unless within three months from February 7, 1919, the persons, if any, who claim any interest in the lands hereinafter mentioned or in any one or more of such lands or to some interest therein make claim in person or in writing to the said lands or any of them or to some interest therein to J. M. Davies, Esq., Special Officer appointed under section 28 of "The Waste Lands Ordinances of 1897, 1899, 1900, and 1903," at his office at Colombo :

Such Special Officer, in pursuance of the powers vested in him by the said Ordinances, will declare by writing under his hand that the said lands, or such of them as to which no claim has been made, are the property of the Crown.

J. M. DAVIES,  
Special Officer.

*Description of the Lands referred to.*

The following lots situated in the village of Timbirigolla, in the Kumrapallam pattu korale of the Demala hatpattu of the Puttalam District, in the North-Western Province, as described in the annexed diagram :—

Preliminary plan 1,778.

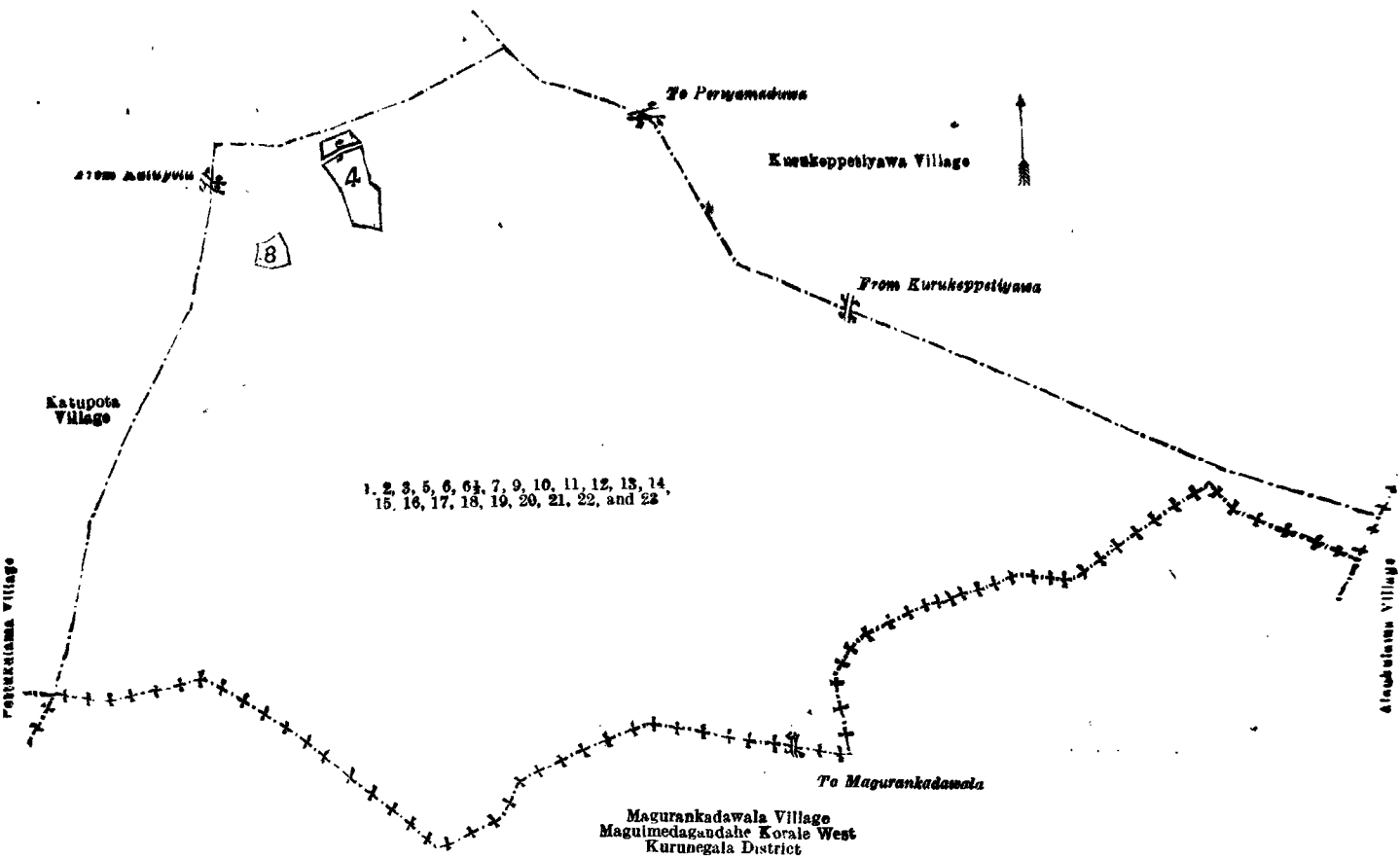
Lot.	Name of Land.	Extent, A. B. P.	Lot.	Name of Land.	Extent, A. B. P.
1 ..	Helambagahahenyaya	.. 9 1 30	14 ..	Wewalangahena (reservation for tank bund	.. 2 0 29
2 ..	Gansaba para (road) (includes the reservation allowed for it)	.. 1 1 21	15 ..	Timbirigollewewa (tank and bund)	.. 12 0 22
3 ..	Gansaba para (road)	.. 0 0 18	16 ..	Migahahena, Divulgahamulahena, Daminnagahahenyaya	.. 180 2 31
5 ..	Ela (stream)	.. 0 0 17	17 ..	Cart track (road)	.. 0 0 19
6 ..	Gansaba para (road) (includes the reservation allowed for it)	.. 0 2 9	18 ..	Palugollehena or Siyambalagahahena	1 3 10
6½ ..	Kumbukgahakumburehena	.. 3 2 39	19 ..	Palugahamukalana, Timbirigollemukalana, and Palugollemukalana	.. 62 3 23
7 ..	Footpath	.. 0 0 5	20 ..	Palugollewewa (tank and bund, abandoned)	.. 10 0 20
9 ..	Do.	.. 0 0 3	21 ..	Palugollehena	.. 5 0 22
10 ..	Tisbambe (sanitary reserve)	.. 2 2 32	22 ..	Timbirigollemukalana	.. 57 1 18
11 ..	Daminnagahahenyaya	.. 10 3 31	23 ..	Cart track (road)	.. 0 1 16
12 ..	Alutwewa (tank and bund, abandoned)	3 0 0			
13 ..	Ela (stream)	.. 0 0 8			
					364 3 23

and bounded as follows: on the north by the village limit of Katupota; the village limit of Kurukeppetiyawa; on the east by the village limit of Alankulama, the boundary of Magul Medagandahe korale west, Kurunegala District; on the south by the village limit of Magurankadawala (the boundary of Magul Medagandahe korale west), the village limit of Pottukulama; on the west by the village limit of Katupota.

NOTE :—The following lots lying within the above-mentioned boundaries are excluded from this notice, and their aggregate acreage of 3 acres and 20 perches is not included in the acreage of 364 acres 3 roods and 23 perches given above:—

Preliminary plan 1,778.

Lot.	Name of Land.	Extent, A. B. P.
4 ..	Dangahawela	.. 2 1 37
8 ..	Ihalawadiya-gangoda	.. 0 2 23
		3 0 20



Surveyor-General's Office,  
Colombo, January 10, 1919.

Scale of 16 Chains to an Inch.

Puttalam S. O., 5—1919.

C. R. LUNDIE,  
for Surveyor-General.

**Puttalam Notice No. 7,116.**

**Notice under "The Waste Lands Ordinances of 1897, 1899, 1900, and 1903."**

TAKE notice that unless within three months from February 7, 1919, the persons, if any, who claim any interest in the lands hereinafter mentioned or in any one or more of such lands or to some interest therein make claim in person or in writing to the said lands or any of them or to some interest therein to J. M. Davies, Esq., Special Officer appointed under section 28 of "The Waste Lands Ordinances of 1897, 1899, 1900, and 1903," at his office at Colombo :

Such Special Officer, in pursuance of the powers vested in him by the said Ordinances, will declare by writing under his hand that the said lands, or such of them as to which no claim has been made, are the property of the Crown.

J. M. DAVIES,  
Special Officer.

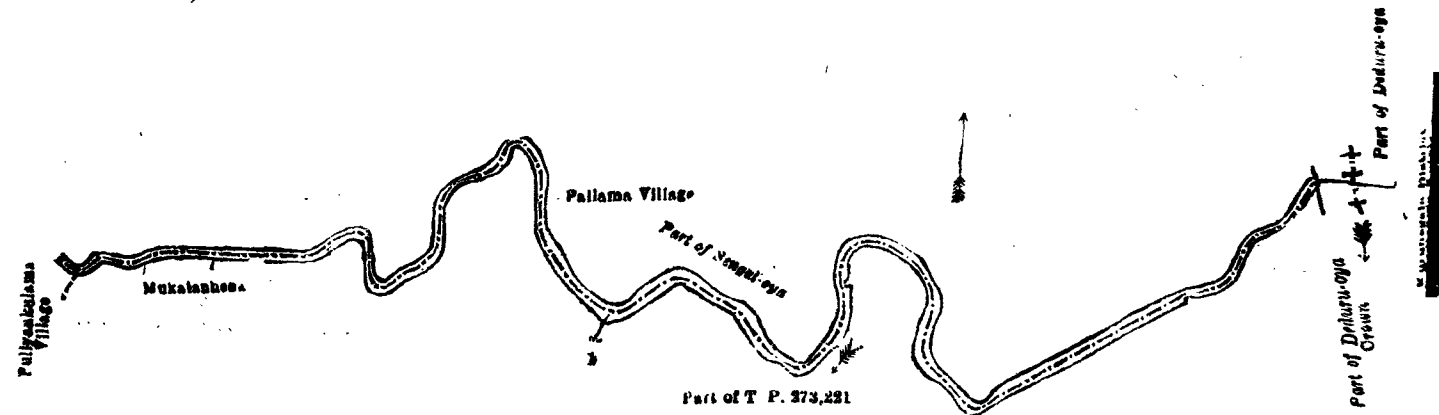
*Description of the Lands referred to.*

The following lots situated in the village of Koralewila, in the Kumarapallam pattu korale of the Demala hatpattu of the Puttalam District, in the North-Western Province, as described in the annexed diagrams :—

I.—Preliminary plan 407.

Lot.	Name of Land.	Extent, A. B. P.
1	Part of Sengal-oya (stream)	1 1 39

and bounded as follows : on the north by the village limit of Pallama (part of Sengal-oya) ; on the east by (part of Deduru-oya), Kinyama korale, Kurunegala District ; on the south by part of T. P. 273,221, Mukalanhena claimed by the Crown and Herat Mudiyanseleage Yahapathhamy (minor) ; on the west by the village limit of Puliyankulama.



Surveyor-General's Office,  
Colombo, January 10, 1919.

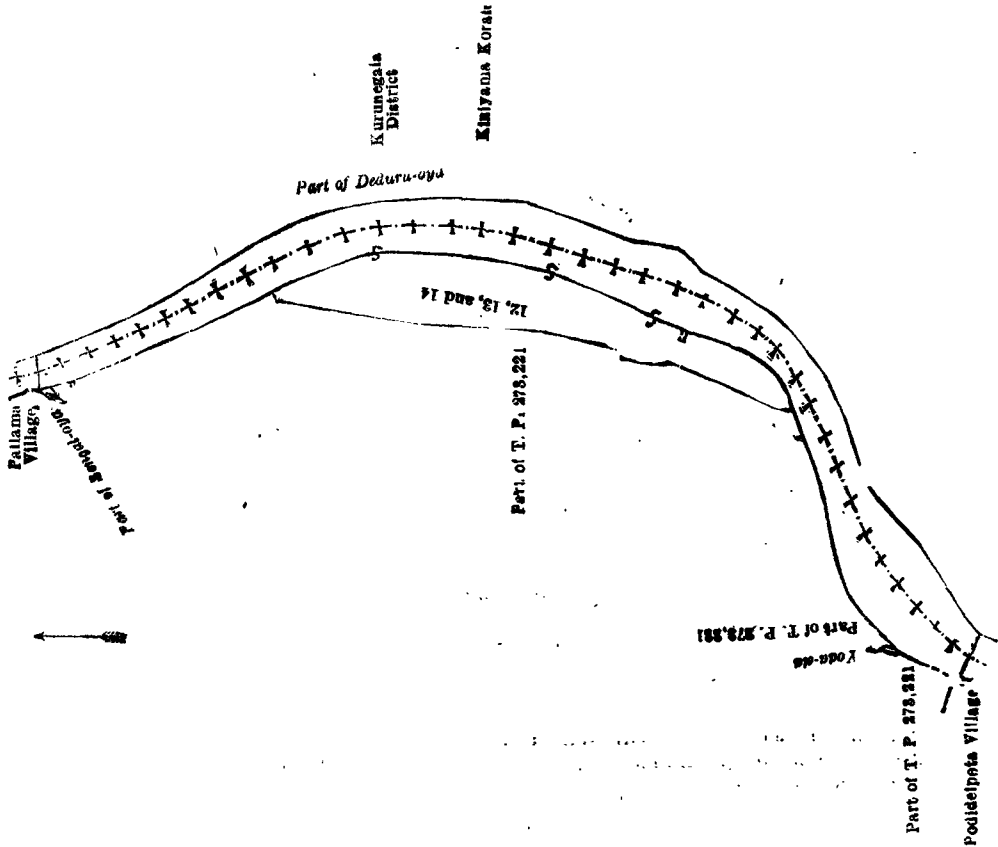
Scale of 8 Chains to an Inch.

C. R. LUNDIE,  
for Surveyor-General.

II.—Preliminary plan 407.

Lot.	Name of Land.	Extent, A. B. P.
12 ..	Waturaparawala (water-hole)	0 1 20
13 ..	Oyagawamukalana	18 0 1
14 ..	Part of Deduru-oya (river)	22 3 20
		41 1 1

and bounded as follows: on the north by the village limit of Pallama; on the east and south by the Kinyama korale, Kurunegala District (part of Deduru-oya); on the west by the village limit of Podidelpota, part of T. P. 273,221, Yoda-ela (part of T. P. 273,221), part of T. P. 273,221, part of Sengal-oya.



Surveyor-General's Office,  
Colombo, January 10, 1919.

Scale of 16 Chains to an Inch.

C. R. LUNDIE,  
for Surveyor-General.

III.—Preliminary plan 407.

Lot.	Name of Land.	Extent, A. B. P.	Lot.	Name of Land.	Extent, A. B. P.
2 ..	Mukalanhena	7 3 34	9 ..	Dangahamulahena	8 0 6
5 ..	Welagawahena	1 1 33	10 ..	Koralewila-ebba (water-hole)	8 0 38
6 ..	Veli-ela (ela)	0 0 4			26 2 32
7 ..	Welagawahena	0 3 31			
8 ..	Veli-ela (ela)	0 0 6			

and bounded as follows: on the north by the village limit of Pallama (part of Sengal-oya); on the east and south by part of T. P. 273,221; on the west by the village limit of Puliyankulama, Asweddumakumbura claimed by Herath Mudiyan-selage Herathhamy, ex-Korala, and others, Helambagahamulakamata claimed by ditto, Aswedumakumbura claimed by ditto, the village limit of Puliyankulama.

[For Diagram see page 200.]

Puttalam Notice No. 7,117.

Notice under "The Waste Lands Ordinances of 1897, 1899, 1900, and 1903."

TAKE notice that unless within three months from February 7, 1919, the persons, if any, who claim any interest in the land hereinafter mentioned appear before the Assistant Government Agent of the Puttalam and Chilaw Districts, at his office in Puttalam, and make claim in person or in writing to the said land or to some interest therein:

Such Assistant Government Agent, in pursuance of the powers in him vested by the said Ordinances, will declare by writing under his hand that the said land, to which no claim has been made, is the property of the Crown.

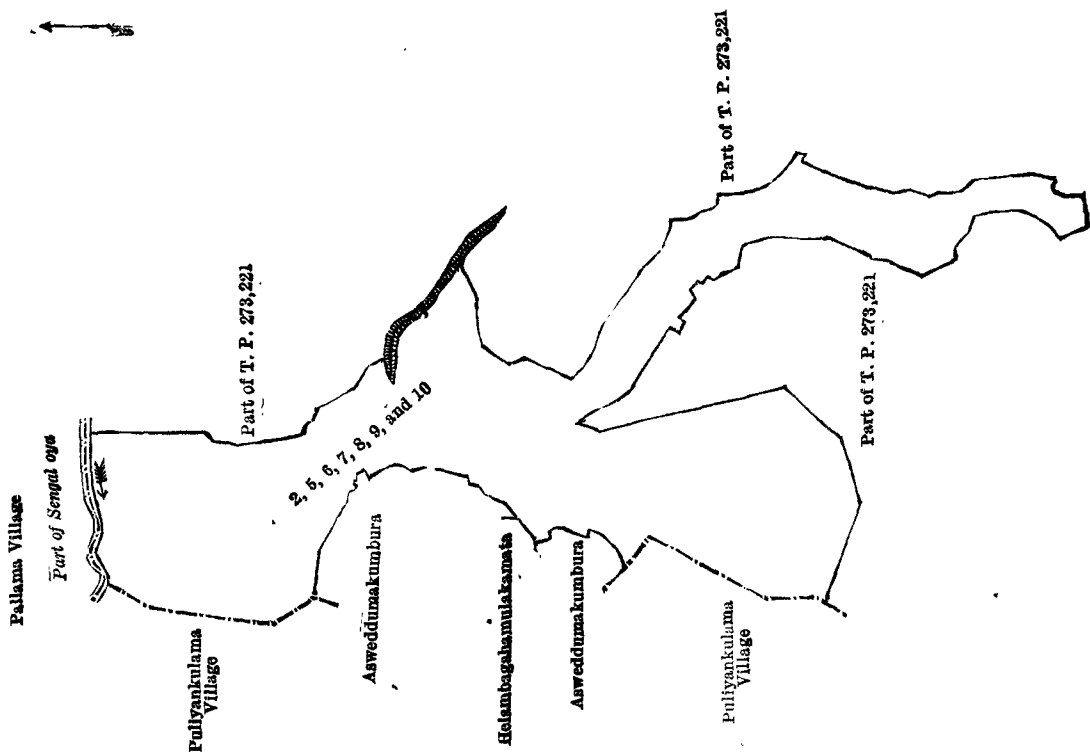
W. E. WAIT,  
Assistant Government Agent.

Description of the Land referred to.

The following lot situated in the village of Palliwasalpadu, in Akkarai pattu south of Puttalam pattu division of the Puttalam District, of the North-Western Province, as described in the annexed diagrams:—

Preliminary plan 4,778.

Lot.	Name of Land.	Extent, A. B. P.
2 ..	Kakapalaikadu or Kakapalaiedi (reservation for road)	..




Surveyor-General's Office,  
Colombo, January 10, 1919.

Scale of 8 Chains to an Inch.

C. R. LUNDIE,  
for Surveyor-General.

Puttalam S. O. 6—1919.

and bounded as follows : on the north by Kakapalaiadikadu or Kakapalaiadi sold by the Crown to M. A. L. Fernando ; on the east by Crown reservation (preliminary plan 4,694/2) ; on the south by road from seabeach to Kanamulai ; on the west by Crown reservation (preliminary plan 4,280/1921).



Surveyor-General's Office,  
Colombo, August 31, 1918.

Scale of 4 Chains to an Inch.

C. H. VINCE,  
for Surveyor-General.

**Puttalam Notice No. 7,118.**

Notice under "The Waste Lands Ordinances of 1897, 1899, 1900, and 1903."

TAKE notice that unless within three months from February 7, 1919, the persons, if any, who claim any interest in the land hereinafter mentioned or in any one or more of such lands appear before the Assistant Government Agent of the Puttalam and Chilaw Districts, at his office in Puttalam, and make claim in person or in writing to the said lands or any of them or to some interest therein :

Such Assistant Government Agent, in pursuance of the powers in him vested by the said Ordinances, will declare by writing under his hand that the said lands, or such of them to which no claim has been made, are the property of the Crown.

W. E. WAIT,  
Assistant Government Agent.

*Description of the Lands referred to.*

The following lots situated in the village of Angunuwila, in Rajakumarawanni pattu of Puttalam pattu division, in the Puttalam District, of the North-Western Province, as described in the annexed diagrams :—

I.—Preliminary plan 4,776.

Lot.	Name of Land.	Extent, A. B. P.
1 ..	Dunumodagaha-owita (reservation for cart track) .. ..	0 0 13

and bounded as follows : on the north by Dunumodagaha-owita sold by the Crown to W. K. Kirihami ; on the east by Palugahakumbura claimed by D. M. Tissera and others ; on the south by road from Kiriyanakaliya to metal quarry ; and on the west by Oyalangakele claimed by the Crown.



Surveyor-General's Office,  
Colombo, August 20, 1918.

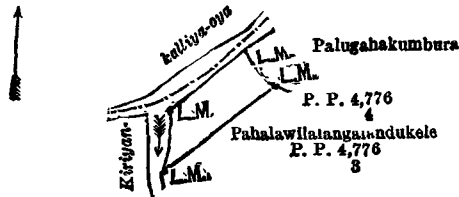
Scale of 4 Chains to an Inch.

C. H. VINCE,  
for Surveyor-General.

II.—Preliminary plan 4,776.

Lot.	Name of Land.	Extent, A. R. P.
4 ..	Pahalawilalangalandukele (reservation for the stream) .. ..	0 0 35

and bounded as follows : on the north and west by Kiriyankaliya-oya ; on the south by Pahalawilalangalandukele sold by the Crown to P. Mudalihamy ; on the east by Palugahakumbura claimed by P. Mudalihamy.



Surveyor-General's Office,  
Colombo, August 20, 1918.

Scale of 4 Chains to an Inch.

C. H. VINCE,  
for Surveyor-General.

Puttalam Notice No. 7,119.

Notice under "The Waste Lands Ordinances of 1897, 1899, 1900, and 1903."

TAKE notice that unless within three months from February 7, 1919, the persons, if any, who claim any interest in the land hereinafter mentioned appear before the Assistant Government Agent of the Puttalam and Chilaw Districts, of the North-Western Province, at his office in Puttalam, and make claim in person or in writing to the said land or to some interest therein :

Such Assistant Government Agent, in pursuance of the powers in him vested by the said Ordinances, will declare by writing under his hand that the said land, to which no claim has been made, is the property of the Crown.

W. E. WATT,  
Assistant Government Agent.

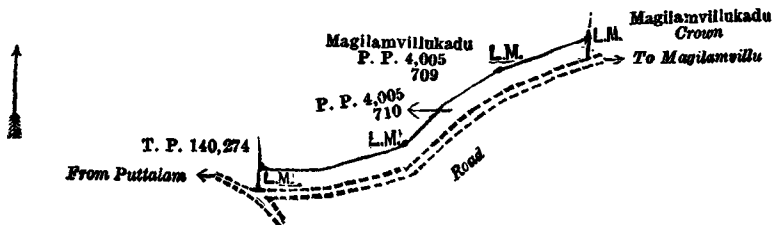
Description of the Land referred to.

The following lot situated in the village of Karaitivu in Pomparippu pattu of Kalpitiya division, in the Puttalam District, of the North-Western Province, as described in the annexed diagram :—

Preliminary plan 4,005.

Lot.	Name of Land.	Extent, A. R. P.
710 ..	Magilamvillukadu (reservation for road) .. ..	0 1 9

and bounded as follows : on the north by Magilamvillukadu sold by the Crown to M. Mira Saibo Marikar ; on the east by Magilamvillukadu claimed by the Crown ; on the south by road from Puttalam to Magilamvillu ; and on the west by land depicted in T. P. 140,274.



Surveyor-General's Office,  
Colombo, August 29, 1918.

Scale of 4 Chains to an Inch.

C. H. VINCE,  
for Surveyor-General.

LAND SALES IN THE WESTERN PROVINCE.

No. 3,271, W. P.—The Government Agent, Western Province, will on Friday, March 21, 1919, at 12 noon, at his office in Colombo, put up to auction, for sale or settlement, or will otherwise dispose of, the under-mentioned portions of Crown land, in accordance with the regulations of Government regarding land sales. Eleven allotments of land situated in the Hewagam korale division of the Colombo District of the Western Province.

Lot.	Name of Land.	Name of Defaulter.	Description.	Extent, A. R. P.
1	Madatiyagahalanda ..	M. D. C. Jayawardana ..	Encroachment ..	2 0 5
4	Do. ..	do. ..	do. ..	1 3 28
5	Do. ..	do. ..	do. ..	0 0 10
7	Do. ..	do. ..	do. ..	0 0 26
				C 6

Preliminary plan 16,072. Village—Arukwatta, Meda pattu, Hewagam korale.

Lot.	Name of Land.	Name of Defaulter.	Description.	Extent.
Preliminary plan 16,175. Village—Habarakada, Pallo pattu, Hewagam korale.				
2	Horahenalanda	T. Podi Sinno	Encroachment	0 0 34
Preliminary plan 16,179. Village—Malagala, Meda pattu, Hewagam korale.				
5	Kahatagahawatta	J. Semeneris Appu	Encroachment	0 2 0
Preliminary plan 15,493. Village—Nawagomuwa, Palle pattu, Hewagam korale.				
5567	Palliyawatta	S. Avis Appuhamy	Encroachment	0 0 4.75
5568	Do.	do.	do.	0 0 6.87
Preliminary plan 15,426. Village—Udagama, Meda pattu, Hewagam korale.				
5322	Pathangalawatta	W. Brampi and U. Velun Sinno	Encroachment	0 0 12
Preliminary plan 15,571. Village—Uggala, Meda pattu, Hewagam korale.				
5766	Galapitagalanda	G. Loku Appu	Encroachment	0 0 30
Preliminary plan 15,679. Village—Uggala, Meda pattu, Hewagam korale.				
6052	Kekunagahawatta	D. L. Welikala	Encroachment	0 1 29

Further information regarding these lands may be obtained from the Government Agent, Western Province, and respecting their plans from the Surveyor-General.

Colonial Secretary's Office,  
Colombo, February 1, 1919.

R. E. STUBBS,  
Colonial Secretary.

### LAND SALES IN THE EASTERN PROVINCE.

No. 1,492, E. P.—On Tuesday, April 1, 1919, at 1.30 p.m., the Government Agent for the Eastern Province will put up for sale or settlement or other disposal, at Batticaloa Kachcheri, the under-mentioned portions of Crown land, on the terms authorized by Government. Fifty-two allotments of land in Koralai pattu of the Batticaloa District, Eastern Province.

Irrigation preliminary plan No. 5.—Odduvelikandam under Vakaneri tank.

Lot.	Name of Land.	Name of Encroacher.	Description.	Extent.
3A	Porukandakulam	U. Thamothearampillai	Paddy field	3 2 23
5	Porukandakulathuvadi	do.	Coconut garden	0 1 10
10A	Ilupayadimunmari	N. E. M. Noohutamby	Paddy field	0 0 10
12	Adapanavelipiravaikal	—	Water-course (to be reserved)	0 0 26*
14A	Kilakalchenai	E. Mohaideenbawa	Paddy field	0 3 8
14B	Do.	do.	do.	1 3 5
16	Do.	do.	do.	2 3 16
17A	Sinnaodduveli	M. P. Aliarpodi	do.	0 3 9
17B	Do.	do.	do.	0 0 22
17C	Do.	do.	do.	26 3 3
27	Puthuveliodai	—	Inlet (to be reserved)	2 0 11*
29A	Veddathimunai	A. Adamlevvai	Paddy field	0 3 13
29B	Do.	do.	do.	0 0 7
29C	Do.	do.	do.	0 0 7
29E	Do.	do.	do.	1 1 19
33	Puthuveli-aru	—	Stream (to be reserved)	14 2 15*
37A	Padayandavaddai	U. Ahamadulevvai	Paddy field	0 0 20
49	Porukkankulathuvayal	—	do. (reservation for stream)	1 0 13*
56	Vadichal	—	Channel (to be reserved)	0 0 22*
59	Amanakadikadu	—	Jungle (reservation for stream)	0 0 38*
60	Do.	—	do. ( do. )	0 2 36*
61	Do.	—	do. ( do. )	0 0 34*
66	Do.	—	do. ( do. )	0 1 1*
67	Sembikattupumi	M. P. Aliarpodi	Paddy field	1 1 2
87	Cart track	—	Cart track (to be reserved)	0 3 28*
89	Sirunayanpattaodai	—	Stream (to be reserved)	9 0 7*
91	Kanayankulikadu	—	Forest (reservation for streams)	14 1 11*
95	—	—	Cart track (to be reserved)	0 0 5*
97	Sirunayanpattakadu	—	High jungle (reservation for stream)	1 2 0*
98	Do.	—	do. ( do. )	0 1 3*
100B	Periyaodduveli and Echankadu	S. Kumaraswamy	Paddy field	51 0 27
101	Santhiarthukadu	—	High jungle (reservation for stream)	7 0 37*
103	Chembikaddu and Navanakamadu	—	Waste land (reservation for stream)	0 3 33*
104	Do.	Cultivated on permit by Kanapathiar Kumaravelu	Paddy field	3 3 3
119	Vadi-hal	—	Water-course (to be reserved)	0 0 5*
121	Karukkupulodai	—	Stream (to be reserved)	0 2 13*
143B	Cholapaddy	S. P. H. Tambinainar	Paddy field	0 0 10
143C	Do.	do.	do.	0 0 32
145	Echankadu	E. Nainamuhamadutampi	do.	0 0 34
146	Do.	do.	do.	0 2 2
147A	Cholapaddy	A. Sekumuhaideen Marakayar	do.	0 3 7
152	Chembikaddu	Cultivated by Adamlevvai Abdul Cader	Garden	0 0 14
164	Do.	—	Jungle (reservation for stream)	1 1 31*

Lot.	Name of Land.	Name of Encroacher.	Description.	Extent.	
				A.	R. P.
165	Chembikaddu	.. Cultivated by Adamlevvai Abdul Cader	Paddy field	8	0 28
172	Do.	..	Jungle (reservation for stream)	0	0 22*
175	Do.	..	do. ( do. )	0	3 39*
181	Cholapaddy	..	do. ( do. )	1	0 18*
182	Vaikal	..	Channel (to be reserved)	0	1 14*
184	Cholapaddy	.. S. P. H. Tambinainar	Paddy field	2	0 14
187	Vadichal	..	Water-course (to be reserved)	0	0 18*
189A	Echankadu	.. K. Masilamani	Paddy field	0	3 13
196A	Vammadimunnari	.. V. V. Nagapper	do.	0	3 16

\* Not for sale.

N.B.—Upset price of these lots will be notified at the time of sale.

These lands are irrigable by Vakaneri tank. They shall be liable to payment of an irrigation rate of Re. 1.30 per acre per annum, which rate shall be liable to variation in accordance with such conditions as to His Excellency the Governor may seem fit.

Further information regarding these lands can be obtained from the Government Agent, Eastern Province, and plans of them from the Surveyor-General.

Colonial Secretary's Office,  
Colombo, February 4, 1919.

R. E. STUBBS,  
Colonial Secretary.

### LAND SALES IN THE NORTH-CENTRAL PROVINCE.

No. 2,054, N.C. P.—The Government Agent, North-Central Province, will on Wednesday, March 26, 1919, at 1 P.M., at his office in the Anuradhapura Kacheheri, put up to auction, for sale or settlement, or will otherwise dispose of, the under-mentioned portions of Crown land, in accordance with the regulations of Government regarding land sales. Twenty-two allotments of land situated in the Nuwaragam palata of the Nuwarakalawiya district of the North-Central Province.

Final village plan 194. Village—Nambadewa in Eppawala korale.

Lot.	Name of Land.	Name of Applicant.	Description.	Extent.		Upset price per acre, Rs.
				A.	R. P.	
15F	Nambadewakele	.. Kakka Velpediya	Jungle fit for paddy	4	3 24	18*
14D	Palugahawela	..	Paddy field (encroachment by Kakka Velpediya)	0	0 19	25*
15I	Do.	..	do.	0	0 18	25*
Final village plan 298. Village—Mirihenegama in Nuwaragam korale.						
4B	Mirihenegama	.. W. Kaluhamy of Kumbukgahawewa	Low jungle	2	3 6	17
4C	Do.	.. A. A. Ranhami, Vel-Vidane of Kumbukgahawewa	Forest	3	0 6	17
4D	Do.	.. R. Punchirala and another of Nabadewewa	do.	1	2 37	25
4E	Do.	.. P. Menikrala of Kumbukgahawewa	High jungle	2	3 18	17
4H	Mirihenegamawela	..	Paddy field (encroachment by Suddahamy and another of Kumbukgahawewa)	0	2 36	20
4J	Do.	..	Paddy field (encroachment by A. Menikrala of Kumbukgahawewa)	0	0 14	20

Final village plan 347. Village—Ketakele in Nuwaragam korale.

2Y	Ketakelekele	.. A. Punchirala of Ketakele	Jungle suitable for paddy	1	2 30	18*
2AD	Do.	.. A. Mudalibami of Ketakele	Jungle	2	0 8	17.50*
2AE	Ihalawewarajasantakabima	.. S. Hitihamy of Ketakele	do.	0	2 4	20*
2AF	Ihalawewawela	..	Paddy field (encroachment by S. Hitihamy)	0	0 20	15*
2AG	Ihalawewarajasantakabima	.. V. V. Kapurula of Ketakele	Jungle	0	2 0	20*
2AH	Ihalawewawela	..	Paddy field (encroachment by V. V. Kapurula)	0	0 24	15*
2AI	Ihalawewakele	.. V. V. Suddahamy of Ketakele	Jungle	0	2 7	20*
2AJ	Do.	.. K. V. Bairala, Vel-Vidane	do.	0	0 35	20*
2AK	Timibirigahakumbura	..	Paddy field (encroachment by V. V. Suddahamy and another of Ketakele)	1	2 20	15*
2AL	Timibirigahakele	.. S. Velate Vedarala	Jungle	0	3 24	20*

Final village plan 560. Village—Kolibendewa in Kende korale.

1E	Ehetugahahenyaya	.. U. Puncheda of Kolibendewa	Chena suitable for paddy.	1	0 34	15
----	------------------	-------------------------------	---------------------------	---	------	----

Final village plan 587. Village—Galweragollewa in Kende korale.

1D	Galweragollewalanda	.. Menikrala Vel-Vidane of Galweragollewa	Chena	1	0 36	15
1F	Do.	.. do.	do.	1	0 20	15

\* These lots will be sold subject to the conditions that the owner or owners will pay such rates as may be fixed by Government in the future, and that there is no guarantee that the rates fixed will not exceed those now in force for other lands under the Kalawewa-Yoda-ela scheme. For the present the lots are subject to a rate of Rs. 2 per acre per annum. Water for these lots will be given for maha cultivation only.

Further particulars regarding these lots can be obtained from the Government Agent, North-Central Province, and their plans from the Surveyor-General.

Colonial Secretary's Office,  
Colombo, February 4, 1919.

R. E. STUBBS,  
Colonial Secretary.

## LAND SALES IN THE PROVINCE OF SABARAGAMUWA.

The Government Agent, Province of Sabaragamuwa, Ratnapura, is prepared to receive on or before March 7, 1919, at the Ratnapura Kacheheri, written applications for the lease in perpetuity from May 1, 1919, of the under-mentioned portions of Crown land to be planted with rubber, tea, coconuts, &c. No such application will be entertained unless the applicant gives his full name and address and until he makes with the Government Agent a deposit of survey fees at the rate of Rs. 3 per acre or portion of an acre. Such deposit will not be returned until the lease of the land has been sold, or until it has been decided by the Government Agent that it will not be sold.

On Monday, March 31, 1919, at 1 P.M. at the Ratnapura Kacheheri, the sale of the lease will be put up to auction in accordance with the regulations of Government regarding the lease of Crown lands, but the bidding shall be confined to the original applicant and those other applicants whose applications shall have been made in the manner above specified. The conditions of lease are obtainable on application from the Government Agent.

Eleven allotments of land situated in the villages noted below in the Ratnapura District, Province of Sabaragamuwa.

Preliminary plan 2,612. Situation—Pallekanda, Meda korale. Applicant—Mr. T. Walloppillai.

Lot.	Name of Land.	Description.	Extent.	Rent for each of the first 6 years per acre.		Rent for each of the remaining 24 years per acre.		Upset premium per acre.	
				Rs.	c.	Rs.	c.	Rs.	c.
1	Ettawattehenemukalana	Jungle	14 3 13	1	0	3	0	18	0
Applicant—Nil.									
2	Ettawattehenemukalana	Jungle	0 1 19	(Reservation ; will not be leased.)					
3	Do.	do.	0 0 6						
Preliminary plan 2,702. Situation—Kella, Kolonna korale. Applicant—Davith Appuhamy.									
1	Dambahena	High jungle	3 1 15	0	30	0	90	15	0
2	Do.	do.	9 2 16	0	30	0	90	15	0
Applicant—Nil.									
3	Dambahena	Path and reservation	0 1 6	(Path and reservation ; will not be leased.)					
4	Dambahena and Teambara-koratuwehena	High jungle	0 3 3						

Preliminary plan 2,629. Situation—Pinna-wala, Kadawata korale. Applicant—M. C. Ratranhamy.

2	Diyadarandehena	Jungle	1 1 25	1	50	4	50	20	0
---	-----------------	--------	--------	---	----	---	----	----	---

Final village plan 27. Situation—Yatagare, Atakalan korale. Applicant—S. A. Lokumahatmaya.

5A	Kondegalehena and Niratadeniyahena	Chena	5 2 1	1	0	3	0	17	0
----	------------------------------------	-------	-------	---	---	---	---	----	---

6A	Niratadeniya	do.	6 2 38	1	0	3	0	17	0
----	--------------	-----	--------	---	---	---	---	----	---

6B	Niratadeniya	Chena	2 2 28	(Stream reservation ; will not be leased.)					
----	--------------	-------	--------	--	--	--	--	--	--

Final village plan 67. Situation—Patagama, Nawadun korale. Applicant—Mr. James Peiris.

18BM	Patagamahenyaya	Chena	32 0 26.50	1	0	3	0	8	0
------	-----------------	-------	------------	---	---	---	---	---	---

18BI	Indolahena	do.	4 0 27	1	0	3	0	9	0
------	------------	-----	--------	---	---	---	---	---	---

18BJ	Do.	do.	2 0 3	1	0	3	0	9	0
------	-----	-----	-------	---	---	---	---	---	---

18BK	Do.	do.	5 0 9	1	0	3	0	9	0
------	-----	-----	-------	---	---	---	---	---	---

18BL	Panwilahena	Chena	0 3 12.50	1	0	3	0	10	0
------	-------------	-------	-----------	---	---	---	---	----	---

18BN	Inndolahena	Chena	2 0 27	(Reservation ; will not be leased.)					
------	-------------	-------	--------	-------------------------------------	--	--	--	--	--

Further information respecting these lands may be obtained from the Government Agent, Province of Sabaragamuwa, and their plans from the Surveyor-General.

Colonial Secretary's Office,  
Colombo, February 5, 1919.

R. E. STUBBS,  
Colonial Secretary.

## LAND SALES BY THE SETTLEMENT OFFICER.

### NORTH-WESTERN PROVINCE.

No. 4,960, S. O.—On Saturday, March 8, 1919, at 11 A.M., the Land Settlement Officer will put up for sale or settlement, at Kuliypitiya Resthouse, the under-mentioned portions of Crown land, on the terms authorized by Government. Ten allotments of land situated in the Katugampola korale north of the Katugampola hatpattu division of the Kurunegala District of the North-Western Province.

Preliminary plan 4,235.—Galpola.

Lot.	Name of Land.	Name of Claimant or Applicant.	Description.	Extent.	
				A.	R. P.
1716	Gansabhawa road	Crown and Mawela estate	Road	0	2 0
w 67	Mawela estate	Mr. T. H. A. de Soysa	Garden	8	3 22
w 67A	Do.	Thambiah Samugam	do.	0	3 33

Preliminary plan 4,509.—Wassaula and Dikhera.

E 113	Batalahena	Mr. Don Philip Wijewardena (Muhandiram)	Chena	15	0 33
E 113A	Vaderasahenewatta	A. S. C. Ahamadu Thamby	Garden	9	0 8
E 113B	Narangahamulawatta	do.	do.	2	0 26
E 113½	Ehalawelahenyaya	Mr. Don Philip Wijewardena (Muhandiram)	Chena	13	1 18
E 113½A	Do.	do.	do.	0	3 34
E 113½C	Ihalawelahena	Arachchila Appuhamy	New clearing	0	1 6
F 113	Kendeyayahena	Mr. Don Philip Wijewardena (Muhandiram)	Chena	11	1 35

Upset price at Rs. 30 per acre. Further information regarding these lands can be obtained from the Land Settlement Officer, and plans of them from the Surveyor-General.

Colonial Secretary's Office,  
Colombo, January 30, 1919.

R. E. STUBBS,  
Colonial Secretary.



No. 4,961, S. O.—On Wednesday, March 12, 1919, at 12 noon, the Land Settlement Officer will put up for sale or settlement, at Gokerella, the under-mentioned portions of Crown land, on the terms authorized by Government. Three allotments of land situated in the Ihalawisideke korale of the Hiriyala hatpattu division of the Kurunegala District of the North-Western Province.

Lot.	Name of Land.	Name of Claimant or Applicant.	Description.	Extent.	
				A.	R. P.
60	Wewakumbura ..	(1) Herat Mudiyanseleage Mutu Menika of Dehelgamuwa, (2) Ranasinghe Mudiyanseleage Ukku Amma of Dehelgamuwa, (3) ditto Ranmenika of Hewawissa, (4) ditto Bandimenika of Dehelgamuwa	Paddy ..	0	3 10
7	Wadupolawewa ..	do. ..	.. Abandoned tank ..	0	3 20
7A	Wewakumbura ..	do. ..	.. Paddy ..	0	1 33

Upset price at Rs. 30 per acre. Further information regarding these lands can be obtained from the Land Settlement Officer, and plans of them from the Surveyor-General.

Colonial Secretary's Office,  
Colombo, January 30, 1919.

R. E. STUBBS,  
Colonial Secretary.

No. 4,962, S. O.—On Wednesday, March 12, 1919, at 12 noon, the Land Settlement Officer will put up for sale or settlement, at Gokerella, the under-mentioned portions of Crown land, on the terms authorized by Government. Fourteen allotments of land situated in the Hetahaye korale of the Hiriyala hatpattu division of the Kurunegala District of the North-Western Province.

Lot.	Name of Land.	Name of Claimant or Applicant.	Description.	Extent.	
				A.	R. P.
48	Narangahamulagala ..	Wijesundara Sabapathy Mudiyanseleage Ranhamy, ex-Vidane of Doluwa	Gala ..	1	3 16
75	Narangahamulawatta ..	do. ..	Garden ..	0	1 21
29	Nindabanbidapugalagawahena	(1) Abeyakoon Wasala Herat Mudiyanseleage Kiri Banda Ratwatta of Marapona in Kegalla District, (2) Wijepala Atapattu Mudiyanseleage Dingiri Banda of Doluwa, (3) Dingiri Banda Rajapaksa of Madatugama in Kiralawa korale, North-Central Province, (4) Abeyakoon Wasala Herat Mudiyanseleage Tikiri Banda Ratwatta, (5) Abeyakoon Wasala Herat Mudiyanseleage Lilawati Ratwatta, both of Kalawewa, North-Central Province	Chena ..	0	1 22
20	Dombagahamullegala ..	(1) Abeyakoon Wasala Herat Mudiyanseleage Kiri Banda Ratwatta of Marapona in Kegalla District, (2) ditto Tikiri Banda Ratwatta, (3) ditto Lilawati Ratwatta, both of Kalawewa, North-Central Province	do. ..	0	0 29
63	Wewahena ..	(1) Tennakoon Mudiyanseleage Punchirala, (2) ditto Mudiyanse, (3) ditto Kiri Bamuna	do. ..	0	0 30
97	Mylagahamullegala ..	(1) Abeyakoon Wasala Herat Mudiyanseleage Kiri Banda Ratwatta of Marapona, in Kegalla District, (2) ditto Tikiri Banda Ratwatta, (3) ditto Lilawati Ratwatta, both of Kalawewa, North-Central Province	do. ..	0	0 24
98	Ambagahamullewewagala	do. ..	Bare land ..	0	1 28
130	Ganhaduagala ..	(1) Ratnayaka Mudiyanseleage Mutu Banda, (2) ditto Appuhamy, (3) ditto Kalu Banda	Gala ..	0	2 30
133	Dalupotayawewa ..	(1) Wijepala Atapattu Mudiyanseleage Dingiri Banda, (2) Abeyakoon Wasala Herat Mudiyanseleage Kiri Banda Ratwatta of Marapona, (3) Dingiri Banda Rajapaksa of Madatugama, North-Central Province	Swamp ..	1	0 27
145	Manda perumapitiya ..	(1) Wijepala Atapattu Mudiyanseleage Dingiri Banda of Doluwa, (2) Dingiri Banda Rajapaksa of Madatugama, North-Central Province, (3) Abeyakoon Wasala Herat Mudiyanseleage Kiri Banda Ratwatta of Marapona, (4) ditto Tikiri Banda, (5) ditto Lilawati, both of Kalawewa, North-Central Province	Waste land	2	0 13
150	Manda perumawewa ..	Wijepala Atapattu Mudiyanseleage Dingiri Banda of Doluwa	Swamp and tobacco garden	1	3 37
151	Manda perumawepitiyagala	do. ..	Waste land ..	0	3 4
153	Walawwewattegala ..	(1) Abeyakoon Wasala Herat Mudiyanseleage Kiri Banda Ratwatta of Marapona, (2) ditto Tikiri Banda of Kalawewa, (3) ditto Lilawati of Kalawewa in North-Central Province	Chena ..	0	1 0
67	Murakarayagewattihena	Herat Mudiyanseleage Appuhamy of Doluwa	do. ..	1	2 30

Upset price at Rs. 15 to Rs. 50 per acre. Further information regarding these lands can be obtained from the Land Settlement Officer, and plans of them from the Surveyor-General.

Colonial Secretary's Office,  
Colombo, January 30, 1919.

R. E. STUBBS,  
Colonial Secretary.

No. 4,963, S. O.—On Wednesday, March 12, 1919, at 12 noon, the Land Settlement Officer will put up for sale or settlement, at Gokerella, the under-mentioned portions of Crown land, on the terms authorized by Government. Three allotments of land situated in the Ihalawisideke korale of the Hiriyala hatpattu division of the Kurunegala District of the North-Western Province.

Lot.	Name of Land.	Name of Claimant or Applicant.	Description.	Extent.	
				A.	R. P.
5	Gopallawehenayaya or Pohokdanahena	H. Napier Dias of Galle	Rubber ..	8	3 13

## Preliminary plan 4,806.—Gopallawa.

Lot.	Name of Land.	Name of Claimant or Applicant.	Description.	Extent.		
				A.	R.	P.
6	Gopallawehenyaya or Pohokdanahena	H. Napier Dias of Galle	Rubber	15	3	35
7	Do.	do.	do.	15	2	3

Upset price at Rs. 15 to Rs. 50 per acre. Further information regarding these lands can be obtained from the Land Settlement Officer, and plans of them from the Surveyor-General.

Colonial Secretary's Office,  
Colombo, January 30, 1919.

R. E. STUBBS,  
Colonial Secretary.

No. 4,964, S. O.—On Wednesday, March 12, 1919, at 12 noon, the Land Settlement Officer will put up for sale or settlement, at Gokerella, the under-mentioned portion of Crown land, on the terms authorized by Government. An allotment of land situated in the Hetahaye korale of the Hiriyala hatpattu division of the Kurunegala District of the North-Western Province.

## Preliminary plan 4,806.—Dharamitipola.

Lot.	Name of Land.	Name of Claimant or Applicant.	Description.	Extent.		
				A.	R.	P.
1	Pohokdanahena or Gopallawehenyaya	(1) H. Napier Dias of Galle, (2) Atapattu Mudiyansele Kumarihamy	Rubber	0	2	21

Upset price at Rs. 15 to Rs. 50 per acre. Further information regarding this land can be obtained from the Land Settlement Officer, and plan of it from the Surveyor-General.

Colonial Secretary's Office,  
Colombo, January 30, 1919.

R. E. STUBBS,  
Colonial Secretary.

No. 4,965, S. O.—On Saturday, March 8, 1919, at 11 A.M., the Land Settlement Officer will put up for sale or settlement, at Kuliypitiya Resthouse, the under-mentioned portions of Crown land, on the terms authorized by Government. Twenty-five allotments of land situated in the Katugampola korale of the Katugampola hatpattu division of the Kurunegala District of the North-Western Province.

## Advance extract of block survey preliminary plan 992.—Kanadulla.

Lot.	Name of Land.	Name of Claimant or Applicant.	Description.	Extent.		
				A.	R.	P.
1	Pattangiawatta	Mr. G. L. Rupasingha	Garden	0	2	5
2	Do.	do.	do.	0	1	7
7	Mahakumburepillewa	do.	Young coconut	0	2	30
8	Do.	do.	Garden	0	3	1
9	Kajugahamulawatta	do.	do.	0	2	35
10	Meegahamulawatta	do.	do.	1	0	30
13	Do.	do.	do.	0	2	36
14	Ettambagahamulapillewa	do.	Chena	0	2	34
15	Ettambagahawatta	do.	Young coconut	0	3	10
16	Wewagawawatta or Ambagahamulawatta	do.	Garden	2	0	2
17	Do.	do.	do.	2	3	16
22	Meegahakotuwa	Ditto and Karapai Aatchi	do.	0	1	19
1½	Pattangiawatta	Mr. G. L. Rupasingha	Garden (reservation for road)	0	0	14*
2½	Do.	do.	do.	0	0	21*
4½	Ditto, Dikkumburepillewa, Mahakumburepillewa	do.	Chena	0	1	35*
6½	Bangalawatta	(1) Mr. G. L. Rupasingha, (2) M. K. M. M. Asana Lebbe	Garden	0	1	8*
7½	Mahakumburepillewa	Mr. G. L. Rupasingha	do.	0	0	23*
8½	Do.	do.	do.	0	0	21*
9½	Kajugahamulawatta	do.	do.	0	0	17*
10½	Meegahamulawatta	do.	do.	0	0	28*
13½	Do.	do.	do.	0	0	22*
15½	Ettambagahawatta	do.	do.	0	0	30*
16½	Wewagawawatta or Ambagahamulawatta	do.	do.	0	0	24*
17½	Do.	do.	do.	0	0	30*
23	Meegahakotuwa	(1) Ditto, (2) Karapai Aatchi	do.	0	0	26

\* For lease only.

Upset price at Rs. 15 to Rs. 50 per acre. Further information regarding these lands can be obtained from the Land Settlement Officer, and plans of them from the Surveyor-General.

Colonial Secretary's Office,  
Colombo, January 30, 1919.

R. E. STUBBS,  
Colonial Secretary.

No. 4,966, S. O.—On Friday, March 21, 1919, at 12 noon, the Land Settlement Officer will put up for sale or settlement, at Alawwa Camp, the under-mentioned portion of Crown land, on the terms authorized by Government. An allotment of land situated in the Udukaha korale south of the Dambadeni hatpattu division of the Kurunegala District of the North-Western Province.

## Block survey preliminary plan 472.—Siyambalapitiya.

Lot.	Name of Land.	Name of Claimant.	Description.	Extent.		
				A.	R.	P.
1	Yakadarāmukalana	Crown	Forest	2	3	27

Upset price at Rs. 50 to Rs. 100 per acre. Further information regarding this land can be obtained from the Land Settlement Officer, and plan of it from the Surveyor-General.

Colonial Secretary's Office,  
Colombo, February 5, 1919.

R. E. STUBBS,  
Colonial Secretary.

**No. 4,967, S. O.**—On Tuesday, March 25, 1919, at 12 noon, the Land Settlement Officer will put up for sale or settlement, at Puskoladeniya Camp, the under-mentioned portions of Crown land, on the terms authorized by Government. Three allotments of land situated in the Udukaha korale west of the Dambadeni hatpattu division of the Kurunegala District of the North-Western Province.

Block survey preliminary plan 571.—Masnoruwa.

Lot.	Name of Land.	Name of Claimant.	Description.	Extent. A. R. P.
39	Imbulgahamulahena	(1) Edirisinghe Mudiyansele Appuhamy, (2) ditto Banda, (3) ditto Dingiri Banda	Chena	4 2 37
39c	Ithalamahakumburepillewa	(1) Ditto Punchimenika, (2) ditto Abilinu, (3) ditto Nonohamy	do.	0 1 20
39d	Mahakumburepillewa	Ditto Appuhamy	Forest	0 1 24

Upset price at Rs. 15 to Rs. 50 per acre. Further information regarding these lands can be obtained from the Land Settlement Officer, and plans of them from the Surveyor-General.

Colonial Secretary's Office,  
Colombo, February 5, 1919.

R. E. STUBBS,  
Colonial Secretary.

**No. 4,968, S. O.**—On Friday, March 28, 1919, at 11 A.M., the Land Settlement Officer will put up for sale or settlement, at Bingiriya, the under-mentioned portions of Crown land, on the terms authorized by Government. Two allotments of land situated in the Kinyama korale of the Katugampola hatpattu division of the Kurunegala District of the North-Western Province.

Block survey preliminary plan 1,442.—Mukalanhenā.

Lot.	Name of Land.	Name of Claimant.	Description.	Extent. A. R. P.
5M	Daminagahahena	Crown	Chena	0 1 11
5N	Milagahahena	do.	do.	0 2 24

Upset price at Rs. 60 per acre. Further information regarding these lands can be obtained from the Land Settlement Officer, and plans of them from the Surveyor-General.

Colonial Secretary's Office,  
Colombo, February 5, 1919.

R. E. STUBBS,  
Colonial Secretary.

**No. 4,969, S. O.**—On Monday, March 24, 1919, at 12 noon, the Land Settlement Officer will put up for sale or settlement, at Boyawalana Camp, the under-mentioned portions of Crown land, on the terms authorized by Government. Eight allotments of land situated in the Udukaha korale south of the Dambadeni hatpattu division of the Kurunegala District of the North-Western Province.

Block survey preliminary plan 449.—Boyawalana.

Lot.	Name of Land.	Name of Claimant.	Description.	Extent. A. R. P.
64c	Kendagollemukalana	Crown, applied for by P. B. Tillakeratne	Forest	3 1 11
38M	Talgahamullawatta	(1) Hettiachchi Halpe Kankanamalage Peter Sinno, (2) Kalu Achchittembilipitige Bempi Sinno, (3) Nikalansuriya Mudiyansele Punchirala, Arachchi	Garden	4 3 32
31	Pahalawatta	(1) Kasturi Mudiyansele Dingiri Menika, (2) Amarasinghe Achchilage Kapirinchia Nona, (3) Jayakodi Mohotti Appuhamillage Mencho Nona	do.	2 0 11
39A	Bulugahamulapillewa	Hewawasanpedige Kiriya	Chena	0 0 29
2D	Gira-ambagahamulawatta	Herat Samarakoon Mudiyansele Banda, Korala	Garden	1 1 29
15C	Ratmalehena	(1) Herat Samarakoon Mudiyansele Banda, Korala, (2) ditto Mudiyanse, Coroner	do.	0 1 8
22A	Podimarawewatta	do.	do.	0 2 22
23	Meegahamulawatta	(1) Samarakoon Mudiyansele Podi Nilame, (2) ditto Mohotti Banda, (3) ditto Herat Banda, (4) ditto Basis Menika	do.	2 3 3

Upset price at Rs. 15 to Rs. 50 per acre. Further information regarding these lands can be obtained from the Land Settlement Officer, and plans of them from the Surveyor-General.

Colonial Secretary's Office,  
Colombo, February 5, 1919.

R. E. STUBBS,  
Colonial Secretary.

**No. 4,970, S. O.**—On Monday, March 24, 1919, at 12 noon, the Land Settlement Officer will put up for sale or settlement, at Boyawalana Camp, the under-mentioned portions of Crown land, on the terms authorized by Government. Eleven allotments of land situated in the Udukaha korale south of the Dambadeni hatpattu division of the Kurunegala District of the North-Western Province.

Block survey preliminary plan 454.—Patayala.

Lot.	Name of Land.	Name of Claimant.	Description.	Extent. A. R. P.
6B	Nittamugewatta	Weerasuri Achchilage Sinnappuhami	Garden	0 3 17
7O	Galgodehena	Appukutti Achchilage Ranhamy	Chena	0 1 33
8	Karakotuwewatta	Appuhami Achchilage Ukku Menika	Garden	1 1 39
10	Gangodahenewatta	Patirannehelage Kirihamy	do.	0 3 29
5	Meemaldeniyahena	Dahanayake Achchilage Helena Hamy	Chena	1 1 33
11D	Tulhiriawatta	(1) Galataralage Ausadahami, (2) ditto Wijehami	Garden	0 3 3
14	Galkandewatta	(1) Dahanayake Achchilage Mudalihami, (2) Hetti Achchilage Ranhami	do.	2 1 24
15	Muruthagahamulahenawatta	Dahanayake Achchilage Mudalihami	do.	0 2 25
56A	Telembugahamulawatta	(1) Mudiyansele Appuhami, (2) ditto Ran Menika, (3) ditto Punchi Mahatmaya	do.	0 2 9

Lot.	Name of Land.	Name of Claimant.	Description.	Extent.		
				A.	R.	P.
46	Pahalaelahena	(1) Hiriyalage Punchi, (2) ditto Ukku, (3) ditto Menika, (4) Wiyamakkaralage Meniki, (5) Kira, (6) ditto Tikira	Chena	1	2	30
52H	Kadurugahamulahena	Kuruppu Appuhamillage Albert Perera Wijewardene	do.	3	2	0

Upset price at Rs. 15 to Rs. 50 per acre. Further information regarding these lands can be obtained from the Land Settlement Officer, and plans of them from the Surveyor-General.

Colonial Secretary's Office,  
Colombo, February 5, 1919.

R. E. STUBBS,  
Colonial Secretary.

**No. 4,971, S. O.**—On Monday, March 24, 1919, at 12 noon, the Land Settlement Officer will put up for sale or settlement, at Boyawalana Camp, the under-mentioned portions of Crown land, on the terms authorized by Government. Four allotments of land situated in the Udukaha korale south of the Dambadeni hatpattu division of the Kurunegala District of the North-Western Province.

Lot.	Name of Land.	Name of Claimant.	Description.	Extent.		
				A.	R.	P.
12A	Wewewatta	(1) Patiraja Appuhamillage Elaris Sinno, (2) ditto Julius Perera	Garden	0	1	7
10A	Deniyahenawatta	(1) Egalle Dewage Adonisa, (2) ditto Andirisa, (3) ditto Rapiya, (4) ditto Podina	Garden	1	2	30

Lot.	Name of Land.	Name of Claimant.	Description.	Extent.		
				A.	R.	P.
40	Kosgahamulawatta	Dissanayake Mudiyanse Ukku Banda, Arachchi	Garden	1	2	15
40A	Puharambehena	do.	Chena	0	3	31

Upset price at Rs. 15 to Rs. 50 per acre. Further information regarding these lands can be obtained from the Land Settlement Officer, and plans of them from the Surveyor-General.

Colonial Secretary's Office,  
Colombo, February 5, 1919.

R. E. STUBBS,  
Colonial Secretary.

**No. 4,972, S. O.**—On Thursday, March 20, 1919, at 12 noon, the Land Settlement Officer will put up for sale or settlement, at Alawwa Camp, the under-mentioned portion of Crown land, on the terms authorized by Government. An allotment of land situated in the Udukaha korale south of the Dambadeni hatpattu division of the Kurunegala District of the North-Western Province.

Lot.	Name of Land.	Name of Claimant.	Description.	Extent.		
				A.	R.	P.
5	Murutagahamulahena	Crown	Chena	0	3	10

Upset price at Rs. 25 to Rs. 50 per acre. Further information regarding this land can be obtained from the Land Settlement Officer, and plan of it from the Surveyor-General.

Colonial Secretary's Office,  
Colombo, February 5, 1919.

R. E. STUBBS,  
Colonial Secretary.

**No. 4,973, S. O.**—On Saturday, March 8, 1919, at 12 noon, the Land Settlement Officer will put up for sale or settlement, at Kuliyaipitiya, the under-mentioned portions of Crown land, on the terms authorized by Government. Five allotments of land situated in the Yagam pattu of the Katugampola hatpattu division of the Kurunegala District of the North-Western Province.

Lot.	Name of Land.	Name of Claimant.	Description.	Extent.		
				A.	R.	P.
1	Puswelamulahena and Keenakele	(1) A. E. Aserappa of Negombo, (2) J. M. de Mel of Moratuwa	Chena	16	2	10
4	Heenmaliya-agarewatta	do.	do.	17	1	27
6	Do.	do.	do.	3	0	18
7	Do.	do.	Garden	0	3	0
9	Do.	do.	do.	1	2	7*

\* For lease only.

Upset price Rs. 15 to Rs. 50 per acre. Further information regarding these lands can be obtained from the Land Settlement Officer, and plans of them from the Surveyor-General.

Colonial Secretary's Office,  
Colombo, February 5, 1919.

R. E. STUBBS,  
Colonial Secretary.

**No. 4,974, S. O.**—On Friday, March 21, 1919, at 12 noon, the Land Settlement Officer will put up for sale or settlement, at Alawwa Camp, the under-mentioned portion of Crown land, on the terms authorized by Government. An allotment of land situated in the Udukaha korale south of the Dambadeni hatpattu division of the Kurunegala District of the North-Western Province.

Lot.	Name of Land.	Name of Claimant.	Description.	Extent.		
				A.	R.	P.
23A	Borallahena	Crown	Garden	0	1	20

Upset price at Rs. 50 to Rs. 100 per acre. Further information regarding this land can be obtained from the Land Settlement Officer, and plan of it from the Surveyor-General.

Colonial Secretary's Office,  
Colombo, February 5, 1919.

R. E. STUBBS,  
Colonial Secretary.

**No. 4,975, S. O.**—On Friday, March 21, 1919, at 12 noon, the Land Settlement Officer will put up for sale or settlement, at Alawwa Camp, the under-mentioned portion of Crown land, on the terms authorized by Government. An allotment of land situated in the Udukaha korale south of the Dambadeni hatpattu division of the Kurunegala District of the North-Western Province.

## Block survey preliminary plan 461.—Kebellawita.

Lot.	Name of Land.	Name of Claimant.	Description.	Extent. A. R. P.
51J1	Kosgahamulahena	Crown	Chena	1 0 9

Upset price at Rs. 50 to Rs. 100 per acre. Further information regarding this land can be obtained from the Land Settlement Officer, and plan of it from the Surveyor-General.

Colonial Secretary's Office,  
Colombo, February 5, 1919.

R. E. STUBBS,  
Colonial Secretary.

**No. 4,976, S. O.**—On Saturday, March 8, 1919, at 12 noon, the Land Settlement Officer will put up for sale or settlement, at Kuliypitiya, the under-mentioned portions of Crown land, on the terms authorized by Government. Three allotments of land situated in the Yagam pattu of the Katugampola hatpattu division of the Kurunegala District of the North-Western Province.

## Preliminary plan 4,300.—Watuwatta.

Lot.	Name of Land.	Name of Claimant.	Description.	Extent. A. R. P.
N 72	Ambagahamulahenyaya	(1) Gagamutu Lanka Chandrappulige Dinga Henaya, (2) ditto Puransina, (3) ditto Rani, (4) ditto Punchi Ridi, (5) ditto Rankira, (6) ditto Unga, (7) ditto Poddi	Chena	37 1 14
T 72	Ettambagahamulahena	(1) Mr. Aserappa, (2) Sanderasegara Mudiyanselege Appuhamy, (3) ditto Herathamy, (4) ditto Tikkirala, (5) ditto Mudaliami, (6) ditto Guruhamy, (7) Chandrappulige Banduwa Veda	do.	9 2 7
T 72A	Kongahawatta	Chandrappulige Kadira Vidane and Mr. Aserappa	Garden	8 3 18

Upset price at Rs. 15 to Rs. 50 per acre. Further information regarding these lands can be obtained from the Land Settlement Officer, and plans of them from the Surveyor-General.

Colonial Secretary's Office,  
Colombo, February 5, 1919.

R. E. STUBBS,  
Colonial Secretary.

**No. 4,977, S. O.**—On Tuesday, March 25, 1919, at 12 noon, the Land Settlement Officer will put up for sale or settlement, at Puskoladeniya Camp, the under-mentioned portions of Crown land, on the terms authorized by Government. Four allotments of land situated in the Udukaha korale west of the Dambadeni hatpattu division of the Kurunegala District of the North-Western Province.

## Block survey preliminary plan 558.—Riligala.

Lot.	Name of Land.	Name of Claimant.	Description.	Extent. A. R. P.
43	Bogahamulawatta	Karunadipati Mudiyanselege Ukku Banda, Vidane	Garden	6 1 39
43C	Do.	Horawadunnersalage Ranhamy	do.	0 3 26
43D	Do.	Karunadipati Mudiyanselege Ukku Banda, Vidane	do.	1 3 19
43	Do.	do.	do.	6 1 39

Upset price at Rs. 15 to Rs. 50 per acre. Further information regarding these lands can be obtained from the Land Settlement Officer, and plans of them from the Surveyor-General.

Colonial Secretary's Office,  
Colombo, February 5, 1919.

R. E. STUBBS,  
Colonial Secretary.

**No. 4,978, S. O.**—On Thursday, March 20, 1919, at 12 noon, the Land Settlement Officer will put up for sale or settlement, at Alawwa Camp, the under-mentioned portions of Crown land, on the terms authorized by Government. Three allotments of land situated in the Udukaha korale east of the Dambadeni hatpattu division of the Kurunegala District of the North-Western Province.

## Block survey preliminary plan 114.—Wennaruwa.

Lot.	Name of Land.	Name of Claimant.	Description.	Extent. A. R. P.
96AD	Galgodehena	Crown	Chena	1 3 27
96AH	Kurukeppitiyehena	do.	do.	2 2 8
96AJ1	Andagalahena	do.	Jungle	1 0 24

Upset price at Rs. 50 to Rs. 100 per acre. Further information regarding these lands can be obtained from the Land Settlement Officer, and plans of them from the Surveyor-General.

Colonial Secretary's Office,  
Colombo, February 5, 1919.

R. E. STUBBS,  
Colonial Secretary.

**No. 4,979, S. O.**—On Thursday, March 20, 1919, at 12 noon, the Land Settlement Officer will put up for sale or settlement, at Alawwa Camp, the under-mentioned portions of Crown land, on the terms authorized by Government. Three allotments of land situated in the Udukaha korale east of the Dambadeni hatpattu division of the Kurunegala District of the North-Western Province.

## Block survey preliminary plan 413.—Damunupola.

Lot.	Name of Land.	Name of Claimant.	Description.	Extent. A. R. P.
6 H1	Dewalapotehena	(1) Herat Mudiyanselege Yahapathami, Arachchi, (2) ditto Dingiri Appuhami, (3) ditto Kiri Banda, (4) ditto Dingiri Banda, (5) ditto Kiri Mudiyanse, (6) ditto Ukku Banda	Chena	3 0 16
6 H2	Do.	do.	Garden	0 0 26
45D	Waralahena	(1) Herat Mudiyanselege Yahapathami, Arachchi, (2) ditto Appuhami	Chena	5 0 22

Upset price Rs. 50 to Rs. 100 per acre. Further information regarding these lands can be obtained from the Land Settlement Officer, and plans of them from the Surveyor-General.

Colonial Secretary's Office,  
Colombo, February 5, 1919.

R. E. STUBBS,  
Colonial Secretary.

No. 4,980, S. O.—On Friday, March 21, 1919, at 12 noon, the Land Settlement Officer will put up for sale or settlement, at Alawwa Camp, the under-mentioned portions of Crown land, on the terms authorized by Government. Three allotments of land situated in the Udukaha korale south of the Dambadeni hatpattu division of the Kurunegala District of the North-Western Province.

Block survey preliminary plan 479.—Abbowa.

Lot.	Name of Land.	Name of Claimant.	Description.	Extent.		
				A.	R.	P.
22B	Ritikadehena	Rajapakse Pedige Sendiriya	Chena	0	0	11
22C	Do.	Ilandaripedige Horatala	do.	0	1	12
22D	Do.	do.	do.	0	2	32

Upset price at Rs. 15 to Rs. 50 per acre. Further information regarding these lands can be obtained from the Land Settlement Officer, and plans of them from the Surveyor-General.

Colonial Secretary's Office,  
Colombo, February 5, 1919.

R. E. STUBBS,  
Colonial Secretary.

WESTERN PROVINCE.

No. 4,981, S. O.—On Thursday, March 13, 1919, at 12 noon, the Land Settlement Officer will put up for lease at Munamalwatta Resthouse, the under-mentioned portion of Crown land, on the terms authorized by Government. An allotment of land situated in the Pasdun korale west division of the Kalutara District of the Western Province.

Block survey preliminary plan 69.—Welipenna.

Lot.	Name of Land.	Name of Claimant.	Description.	Extent.		
				A.	R.	P.
194C	Halpanliyaddekattiya	Crown	Garden	0	0	12

Further information regarding this land can be obtained from the Land Settlement Officer, and plan of it from the Surveyor-General.

Colonial Secretary's Office,  
Colombo, February 5, 1919.

R. E. STUBBS,  
Colonial Secretary.

No. 4,982, S. O.—On Thursday, March 13, 1919, at 12 noon, the Land Settlement Officer will put up for sale or settlement, at Munamalwatta Resthouse, the under-mentioned portion of Crown land, on terms authorized by Government. An allotment of land situated in the Pasdun korale west division of the Kalutara District of the Western Province.

Block survey preliminary plan 70.—Lewanduwa.

Lot.	Name of Land.	Name of Claimant.	Description.	Extent.		
				A.	R.	P.
1E	Ellakanda	Crown	Garden	0	3	25

Upset price at Rs. 100 to Rs. 150 per acre. Further information regarding this land can be obtained from the Land Settlement Officer, and plan of it from the Surveyor-General.

Colonial Secretary's Office,  
Colombo, February 5, 1919.

R. E. STUBBS,  
Colonial Secretary.

LAND ACQUISITION NOTICES.

HAVING been duly directed by the Governor, with the advice of the Executive Council, acting under the provisions of "The Land Acquisition Ordinance of 1876," section 6, to take order for the acquisition of the following land, required for a public purpose, namely, for a public latrine at Narammala, to wit :—

Advance extract No. 1 of block survey preliminary plan 523. Village—Rammutugala.

Lot.	Name of Land.	Description.	Name of Claimant.	Extent.		
				A.	R.	P.
1	Timbirigaharuppewatta	Coconut garden	(1) Mr. M. V. P. Dharmaratne, (2) W. A. Suwaris Perera, both of Narammala, (3) Abraham Gunawardana of Hikkaduwa, (4) Mrs. Luwisa Perera of Warahena, Bentota, heirs of late Mr. Goonewardane of Tangalla	0	0	9.50

I hereby give public notice, as required by section 7, that the Government proposes to take possession of the land. All persons interested in the aforesaid land are hereby required to appear personally or by agent before me at the Kurunegala Kachcheri on March 21, 1919, at 1 p.m., and to state the nature of their respective interests in the land, and the amount and particulars of their claims to compensation for such interests.

Kurunegala Kachcheri,  
January 30, 1919.

C. R. CUMBERLAND,  
Government Agent.