

Ceylon Government Gazette

Published by Authority.

No. 6,995 — FRIDAY, FEBRUARY 14, 1919.

Part III.—Lands.

Separate paging is given to each Part in order that it may be filed separately.

	PAGE		PAGE		PAGE
Land Settlement Notices :—		Land Sales by the Government Agents :—		Land Sales by the Settlement Officer :—	
Final Orders ..	211	North-Western Province ..	—	Northern Province ..	—
Preliminary Notices ..	221	North-Central Province ..	—	Eastern Province ..	—
Land Sales by the Government Agents :—		Province of Uva ..	—	North-Western Province ..	242
Western Province ..	—	Province of Sabaragamuwa ..	—	North-Central Province ..	—
Central Province ..	240	Land Sales by the Settlement Officer :—		Province of Uva ..	—
Southern Province ..	241	Western Province ..	—	Province of Sabaragamuwa ..	—
Northern Province ..	—	Central Province ..	—	Land Acquisition Notices ..	—
Eastern Province ..	—	Southern Province ..	—	Land Resumption Notices ..	—

FINAL ORDERS.

Kurunegala S. O. No. 2,485.

Order under Section 4, Sub-section (1), of "The Waste Lands Ordinances of 1897, 1899, 1900, and 1903," admitting Lands to be Private Property.

In the matter of the lands commonly called or known as Wewapaulahena and Henegedarahenyaya, situate in the village of Henegedara, in the Baladora korale of the Dewamedhi hatpattu of the Kurunegala District, in the North-Western Province, and of "The Waste Lands Ordinances of 1897, 1899, 1900, and 1903."

WHEREAS in pursuance of section 1 of the said Ordinances it was duly notified on the 16th day of February, 1917, that if no claim to the lands commonly called or known as Wewapaulahena and Henegedarahenyaya, situate in the village of Henegedara, in the Baladora korale of the Dewamedhi hatpattu of the Kurunegala District, in the North-Western Province, containing in extent 2 acres and 17 perches, and shown as lots 8A and 14E in preliminary plan 1,611 and in the annexed diagrams, was made to John Murray Davies, Special Officer appointed under section 28 of the said Ordinances, within the period of three months from the date specified in such notice, such lands would be declared the property of the Crown, and dealt with on account of the Crown (*vide* Notice No. 6,209):

And whereas (1) Lekamalagegedara Banda and (2) Malhamy Vedarallegedara Sirimalhamy (minor) made claim thereto and I, John Murray Davies, Special Officer appointed under section 28 of the said Ordinances, made due inquiry into such claim, and whereas the said 1st claimant and Malhamy Vedarallegedara Punchirala, as duly appointed representative of the said 2nd claimant (minor), by two agreements in writing dated the 25th day of July, 1917, and on the 8th day of October 1917, respectively, agreed that the said two claimants should be declared along with Lekamalagegedara Dingiri Banda to be the owners of the said lands, I, with the consent of His Excellency the Governor, do hereby admit the said two claimants and the said Lekamalagegedara Dingiri Banda to be the owners of the said lands, as more fully described herein below, under section 4, sub-section (1), of the said Ordinances.

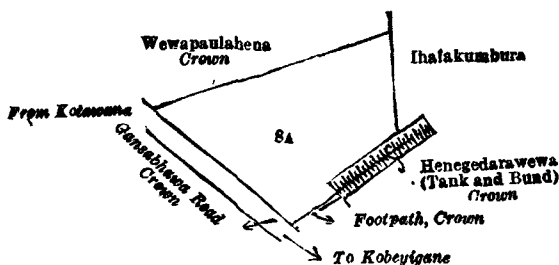
Description of the Lands referred to.

The following lots situated in the village of Henegedara, in the Baladora korale of the Dewamedhi hatpattu of the Kurunegala District, in the North-Western Province, as described in the annexed diagrams :—

I.—Preliminary plan 1,611.

Lot.	Name of Land.	Extent, A. R. P.
8A	Wewapaulahena	1 0 10

and bounded as follows: on the north by Wewapaulahena to be declared the property of the Crown under the Waste Lands Ordinances; on the east by Ihalakumbura claimed by Lekamalage Ranhamy; on the south by Henegedarawewa (tank and bund) to be declared the property of the Crown under the Waste Lands Ordinances, footpath to be declared the property of the Crown under the Waste Lands Ordinances; on the west by the Gansabhawa road from Kobeyigane to Kotawana to be declared the property of the Crown under the Waste Lands Ordinances.



Surveyor-General's Office,
Colombo, October 16, 1918.

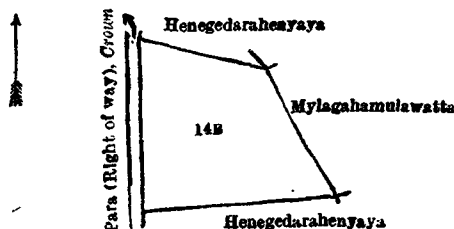
Scale of 4 Chains to an Inch.

C. R. LUNDIE,
for Surveyor-General.

II.— Preliminary plan 1,611.

Lot,	Name of Land.	Extent, A. R. P.
14A	Henegedarahenyaya	1 0 7

and bounded as follows: on the north by Henegedarahenyaya to be declared the property of Lekamalage Ranhamy under the Waste Lands Ordinance; on the east by Malagahamulawatta claimed by Lekamalage Bandappu; on the south by Henegedarahenyaya to be declared the property of Lekamalagegedara Pinhamy under the Waste Lands Ordinances; on the west by para (right of way) to be declared the property of the Crown under the Waste Lands Ordinances.



Surveyor-General's Office,
Colombo, October 16, 1918.

Scale of 4 Chains to an Inch.

C. R. LUNDIE,
for Surveyor-General.

November 20, 1918.

J. M. DAVIES,
Special Officer.

Kurunegala S. O. No. 2,486.

Order under Section 4, Sub-section (1), of "The Waste Lands Ordinances of 1897, 1899, 1900, and 1903,"
admitting Land to be Private Property.

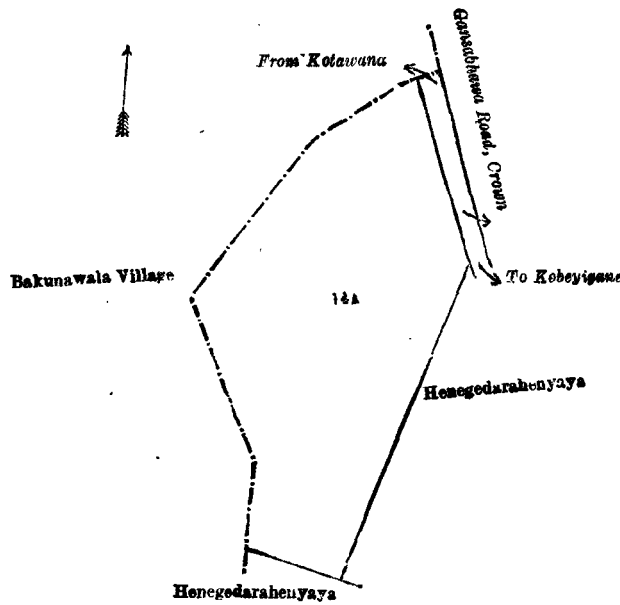
In the matter of the land commonly called or known as Henegedarahenyaya, situate in the village of Henegedara, in the Baladora korale of the Dewamedhi hatpattu of the Kurunegala District, in the North-Western Province, and of "The Waste Lands Ordinances of 1897, 1899, 1900, and 1903."

WHEREAS in pursuance of section 1 of the said Ordinances it was duly notified on the 16th day of February, 1917, that if no claim to the land commonly called or known as Henegedarahenyaya, situate in the village of Henegedara, in the Baladora korale of the Dewamedhi hatpattu of the Kurunegala District, in the North-Western Province, containing in extent 3 acres 2 roods and 11 perches, and shown as lot 14A in preliminary plan 1,611 and in the annexed diagram, was made to John Murray Davies, Special Officer appointed under section 28 of the said Ordinances, within the period of three months from the date specified in such notice, such land would be declared the property of the Crown, and dealt with on account of the Crown (*vide* Notice No. 6,209):

And whereas Lekamalagegedara Punchihamy made claim thereto, and I, John Murray Davies, Special Officer appointed under section 28 of the said Ordinances, made due inquiry into such claim, I, with the consent of His Excellency the Governor, do hereby admit the claim of the said claimant to the said land, as more fully described herein below, under section 4, sub-section (1), of the said Ordinances.

Description of the Land referred to.

The land commonly called or known as Henegedarahenyaya, situated in the village of Henegedara, in the Baladora korale of the Dewamedhi hatpattu of the Kurunegala District, in the North-Western Province, containing in extent 3 acres 2 roods and 11 perches, and shown as lot 14A in preliminary plan 1,611 and in the annexed diagram; and bounded as follows: on the north by the village limit of Bakunawala, Gansabhawa road from Kotawana to Kobeyigane to be declared the property of the Crown under the Waste Lands Ordinances; on the east by Gansabhawa road from Kotawana to Kobeyigane to be declared the property of the Crown under the Waste Lands Ordinances, Henegedarahenyaya to be declared the property of Lekamalage Ranhamy under the Waste Lands Ordinances; on the south by Henegedarahenyaya to be declared the property of Henegedara Lekamalage Appuhamy under the Waste Lands Ordinances; on the west by the village limit of Bakunawala.



Surveyor-General's Office,
Colombo, October 16, 1918.

Scale of 4 Chains to an Inch.

C. R. LUNDIE,
for Surveyor-General.

November 20, 1918.

J. M. DAVIES,
Special Officer.

Kurunegala S. O. No. 2,487.

Order under Section 4, Sub-section (1), of "The Waste Lands Ordinances of 1897, 1899, 1900, and 1903," admitting Land to be Private Property.

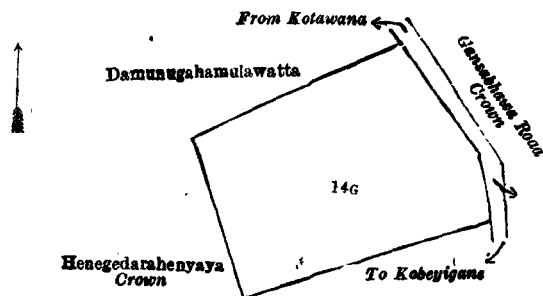
In the matter of the land commonly called or known as Henegedarahenyaya, situate in the village of Henegedara, in the Baladora korale of the Dewameddi hatpattu of the Kurunegala District, in the North-Western Province, and of "The Waste Lands Ordinances of 1897, 1899, 1900, and 1903.":

WHEREAS in pursuance of section 1 of the said Ordinances it was duly notified on the 16th day of February, 1917, that if no claim to the land commonly called or known as Henegedarahenyaya, situate in the village of Henegedara, in the Baladora korale of the Dewameddi hatpattu of the Kurunegala District, in the North-Western Province, containing in extent 2 acres and 14 perches, and shown as lot 14G in preliminary plan 1,611 and in the annexed diagram, was made to John Murray Davies, Special Officer appointed under section 28 of the said Ordinances, within the period of three months from the date specified in such notice, such land would be declared the property of the Crown, and dealt with on account of the Crown (*vide* Notice No. 6,209):

And whereas Lekamalagedera Kiri Menika made claim thereto, and I, John Murray Davies, Special Officer appointed under section 28 of the said Ordinances, made due inquiry into such claim, I, with the consent of His Excellency the Governor, do hereby admit the claim of the said claimant to the said land, as more fully described herein below, under section 4, sub-section (1), of the said Ordinances.

Description of the Land referred to.

The land commonly called or known as Henegedarahenyaya, situated in the village of Henegedara, in the Baladora korale of the Dewameddi hatpattu of the Kurunegala District, in the North-Western Province, containing in extent 2 acres and 14 perches, and shown as lot 14G in preliminary plan 1,611 and in the annexed diagram; and bounded as follows: on the north by Damunugahamulawatta claimed by Lekamalage Pinhamy; on the east by Gansabhawa road from Kotawana to Kobeyigane to be declared the property of the Crown under the Waste Lands Ordinances; on the south and west by Henegedarahenyaya to be declared the property of the Crown under the Waste Lands Ordinances.



Surveyor-General's Office,
Colombo, October 16, 1918.

Scale of 4 Chains to an Inch.

C. R. LUNDIE,
for Surveyor-General.

November 20, 1918.

J. M. DAVIES,
Special Officer.

Kurunegala S. O. No. 2,488.

Order under Section 4, Sub-section (1), of "The Waste Lands Ordinances of 1897, 1899, 1900, and 1903," admitting Lands to be Private Property.

In the matter of the lands commonly called or known as Henegedarahenyaya, situate in the village of Henegedara, in the Baladora korale of the Dewamedhi hatpattu of the Kurunegala District, in the North-Western Province, and of "The Waste Lands Ordinances of 1897, 1899, 1900, and 1903."

WHEREAS in pursuance of section 1 of the said Ordinances it was duly notified on the 16th day of February, 1917, that if no claim to the lands commonly called or known as Henegedarahenyaya, situate in the village of Henegedara, in the Baladora korale of the Dewamedhi hatpattu of the Kurunegala District, in the North-Western Province, containing in extent 2 acres and 14 perches, and shown as lots 1B and 14F in preliminary plan 1,611 and in the annexed diagram, was made to John Murray Davies, Special Officer appointed under section 28 of the said Ordinances, within the period of three months from the date specified in such notice, such lands would be declared the property of the Crown, and dealt with on account of the Crown (*vide* Notice No. 6,209):

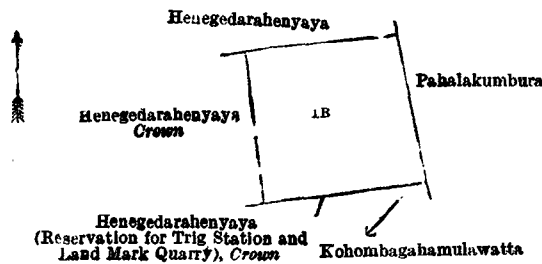
And whereas Lekamalagegedera Pinhamy made claim thereto, and I, John Murray Davies, Special Officer appointed under section 28 of the said Ordinances, made due inquiry into such claim, I, with the consent of His Excellency the Governor do hereby admit the claim of the said claimant to the said lands, as more fully described herein below, under section 4, sub-section (1), of the said Ordinances.

Description of the Lands referred to.

The following lots situated in the village of Henegedara, in the Baladora korale of the Dewamedhi hatpattu of the Kurunegala District, in the North-Western Province, as described in the annexed diagrams:—

Lot.	Name of Land.	I.—Preliminary plan 1,611.	Extent, A. R. P.
1B	Henegedarahenyaya	1 0 10

and bounded as follows: on the north by Henegedarahenyaya to be declared the property of Lekamalage Ranhamy under the Waste Lands Ordinances; on the east by Pahalakumbura claimed by Lekamalage Appuhamy of Kotawana; on the south by Kohombagahamulawatta claimed by Lekamalage Ranhamy, Henegedarahenyaya (reservation for trigonometrical station and land mark quarry) to be declared the property of the Crown under the Waste Lands Ordinances; on the west by Henegedarahenyaya to be declared the property of the Crown under the Waste Lands Ordinances.



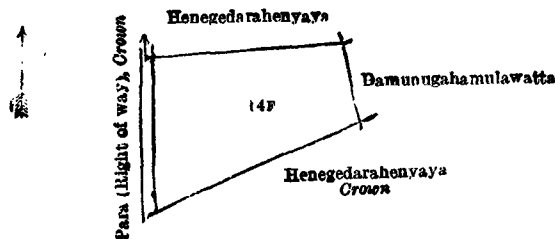
Surveyor-General's Office,
Colombo, October 16, 1918.

Scale of 4 Chains to an Inch.

C. R. LUNDIE,
for Surveyor-General.

Lot.	Name of Land.	II.—Preliminary plan 1,611.	Extent, A. R. P.
14F	Henegedarahenyaya	1 0 4

and bounded as follows: on the north by Henegedarahenyaya to be declared the property of Lekamalagegedera Banda and others under the Waste Lands Ordinances; on the east by Damunugahamulawatta claimed by Lekamalage Menikrala; on the south by Henegedarahenyaya to be declared the property of the Crown under the Waste Lands Ordinances; on the west by para (right of way) to be declared the property of the Crown under the Waste Lands Ordinances.



Surveyor-General's Office,
Colombo, October 16, 1918.

Scale of 4 Chains to an Inch.

C. R. LUNDIE
for Surveyor-General.

November 20, 1918. J. M. DAVIES,
Special Officer.

Kurunegala S. O. No. 2,489.

Order under Section 4, Sub-section (1), of "The Waste Lands Ordinances of 1897, 1899, 1900, and 1903," admitting Land to be Private Property.

In the matter of the land commonly called or known as Henegedarahenyaya, situate in the village of Henegedara, in the Baladora korale of the Dewamedhi hatpattu of the Kurunegala District, in the North-Western Province, and of "The Waste Lands Ordinances of 1897, 1899, 1900, and 1903."

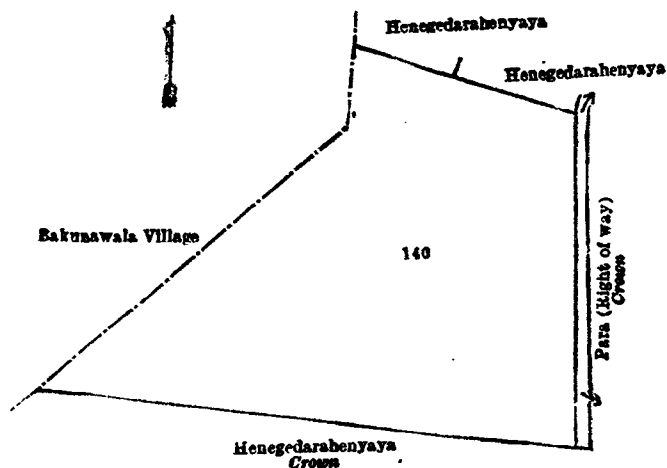
WHEREAS in pursuance of section 1 of the said Ordinances it was duly notified on the 16th day of February, 1917, that if no claim to the land commonly called or known as Henegedarahenyaya, situate in the village of Henegedara, in the Baladora korale of the Dewamedhi hatpattu of the Kurunegala District, in the North-Western Province, containing in extent 5 acres 2 roods and 22 perches, and shown as lot 14C in preliminary plan 1,611 and in the annexed diagram,

was made to John Murray Davies, Special Officer appointed under section 28 of the said Ordinances, within the period of three months from the date specified in such notice, such land would be declared the property of the Crown, and dealt with on account of the Crown (*vide* Notice No. 6,209):

And whereas Henegedera Lekamalage Appuhamy made claim thereto, and I, John Murray Davies, Special Officer appointed under section 28 of the said Ordinances, made due inquiry into such claim, I, with the consent of His Excellency the Governor, do hereby admit the claim of the said claimant to the said land, as more fully described herein below, under section 4, sub-section (1), of the said Ordinances.

Description of the Land referred to.

The land commonly called or known as Henegedarahenyaya, situated in the village of Henegedera, in the Baladora korale of the Dewamedhi hatpattu of the Kurunegala District, in the North-Western Province, containing in extent 5 acre 2 roods and 22 perches, and shown as lot 14c in preliminary plan 1,611 and in the annexed diagram; and bounded as follows: on the north by Henegedarahenyaya to be declared the property of Lekamalagegedara PUNCHIHAMY under the Waste Lands Ordinances, Henegedarahenyaya to be declared the property of Lekamalage Ranhamy under the Waste Lands Ordinances; on the east by para (right of way) to be declared the property of the Crown under the Waste Lands Ordinances; on the south by Henegedarahenyaya to be declared the property of the Crown under the Waste Lands Ordinances; on the west by the village limit of Bakunawela.



Surveyor-General's Office,
Colombo, October 16, 1918

Scale of 4 Chains to an Inch.

C. R. LUNDIE,
for Surveyor-General.

J. M. DAVIES,
Special Officer.
November 20, 1918.

Kurunegala S. O. No. 2,490.

Order under Section 4, Sub-section (1), of "The Waste Lands Ordinances of 1897, 1899, 1900, and 1903," admitting Land to be Private Property.

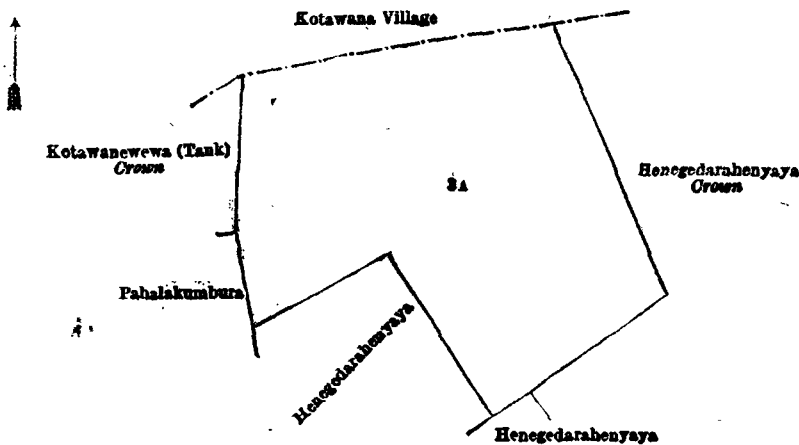
In the matter of the land commonly called or known as Henegedarahenyaya, situate in the village of Henegedera, in the Baladora korale of the Dewamedhi hatpattu of the Kurunegala District, in the North-Western Province, and of "The Waste Lands Ordinances of 1897, 1899, 1900, and 1903."

WHEREAS in pursuance of section 1 of the said Ordinances it was duly notified on the 16th day of February, 1917, that if no claim to the land commonly called or known as Henegedarahenyaya, situate in the village of Henegedera, in the Baladora korale of the Dewamedhi hatpattu of the Kurunegala District, in the North-Western Province, containing in extent 4 acres 2 roods and 18 perches, and shown as lot 3A in preliminary plan 1,611 and in the annexed diagram, was made to John Murray Davies, Special Officer appointed under section 28 of the said Ordinances, within the period of three months from the date specified in such notice, such land would be declared the property of the Crown, and dealt with on account of the Crown (*vide* Notice No. 6,209):

And whereas Arachchillage Mudalihamy made claim thereto, and I, John Murray Davies, Special Officer appointed under section 28 of the said Ordinances, made due inquiry into such claim, and whereas the said claimant and I came to an agreement in writing dated the 25th day of July, 1917, whereby it was agreed that (1) Arachchillage Menikhamy of Ritagama, (2) Henegedera Lekamalage Menikhamy of Telahera, and (3) Arachchillagegedera Ran Menika of Bakunawala should be declared the owners of the said land, I, with the consent of His Excellency the Governor, do hereby admit the said (1) Arachchillage Menikhamy, (2) Henegedera Lekamalage Menikhamy, and (3) Arachchillagegedera Ran Menika to be the owners of the said land, as more fully described herein below, under section 4, sub-section (1), of the said Ordinances.

Description of the Land referred to.

The land commonly called or known as Henegedarahenyaya, situated in the village of Henegedera, in the Baladora korale of the Dewamedhi hatpattu of the Kurunegala District, in the North-Western Province, containing in extent 4 acres 2 roods and 18 perches, and shown as lot 3A in preliminary plan 1,611 and in the annexed diagram; and bounded as follows: on the north by the village limit of Kotawana; on the east by Henegedarahenyaya to be declared the property of the Crown under the Waste Lands Ordinances; on the south by Henegedarahenyaya to be declared the property of the Crown under the Waste Lands Ordinances, Henegedarahenyaya to be declared the property of Malhamy Vedarallage Panchurala under the Waste Lands Ordinances, Henegedarahenyaya to be declared the property of Arachchillage Mudalihamy under the Waste Lands Ordinances; on the west by Pahalakumbura claimed by Lekamalage Appuhamy of Kotawana, Kotawanewewa (tank) to be declared the property of the Crown under the Waste Lands Ordinances.



Surveyor-General's Office,
Colombo, October 16, 1918.

Scale of 4 Chains to an Inch.

C. R. LUNDIE,
for Surveyor-General.

November 20, 1918.

J. M. DAVIES,
Special Officer.

Kurunegala S. O. No. 2,491.

Order under Section 4, Sub-section (1), of "The Waste Lands Ordinances of 1897, 1899, 1900, and 1903,"
admittng Land to be Private Property.

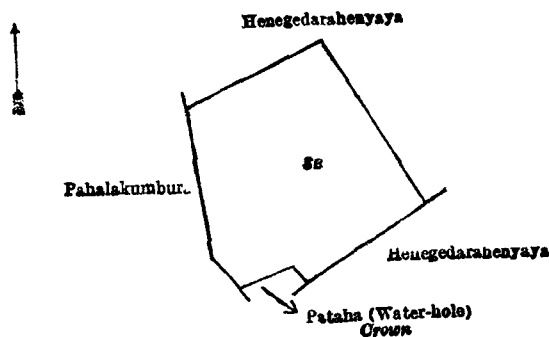
In the matter of the land commonly called or known as Henegedarahenyaya, situate in the village of Henegedara, in the Baladora korale of the Dewamedhi hatpattu of the Kurunegala District, in the North-Western Province, and of "The Waste Lands Ordinances of 1897, 1899, 1900, and 1903."

WHEREAS in pursuance of section 1 of the said Ordinances it was duly notified on the 16th day of February, 1917, that if no claim to the land commonly called or known as Henegedarahenyaya, situate in the village of Henegedara, in the Baladora korale of the Dewamedhi hatpattu of the Kurunegala District, in the North-Western Province, containing in extent 1 acre 2 roods and 14 perches, and shown as lot 3B in preliminary plan 1,611 and in the annexed diagram, was made to John Murray Davies, Special Officer appointed under section 28 of the said Ordinances, within the period of three months from the date specified in such notice, such land would be declared the property of the Crown, and dealt with on account of the Crown (*vide* Notice No. 6,209):

And whereas Arachchillage Mudalihamy made claim thereto, and I, John Murray Davies, Special Officer appointed under section 28 of the said Ordinances, made due inquiry into such claim, I, with the consent of His Excellency the Governor, do hereby admit the claim of the said claimant to the said land, as more fully described herein below, under section 4, sub-section (1), of the said Ordinances.

Description of the Land referred to.

The land commonly called or known as Henegedarahenyaya, situated in the village of Henegedara, in the Baladora korale of the Dewamedhi hatpattu of the Kurunegala District, in the North-Western Province, containing in extent 1 acre 2 roods and 14 perches, and shown as lot 3B in preliminary plan 1,611 and in the annexed diagram; and bounded as follows: on the north and east by Henegedarahenyaya to be declared the property of Arachchillage Menikhamy and others under the Waste Lands Ordinances; on the south by Henegedarahenyaya to be declared the property of Malhamy Vedarallage Punchirala under the Waste Lands Ordinances, pataha (water-hole) to be declared the property of the Crown under the Waste Lands Ordinances; on the west by Pahalakumbura claimed by Lekamalage Appuhamy of Kotawana.



Surveyor-General's Office,
Colombo, October 16, 1918.

Scale of 4 Chains to an Inch.

C. R. LUNDIE,
for Surveyor-General.

November 20, 1918.

J. M. DAVIES,
Special Officer.

Kurunegala S. O. No. 2,492.**Order under Section 4, Sub-section (1), of "The Waste Lands Ordinances of 1897, 1899, 1900, and 1903," admitting Land to be Private Property.**

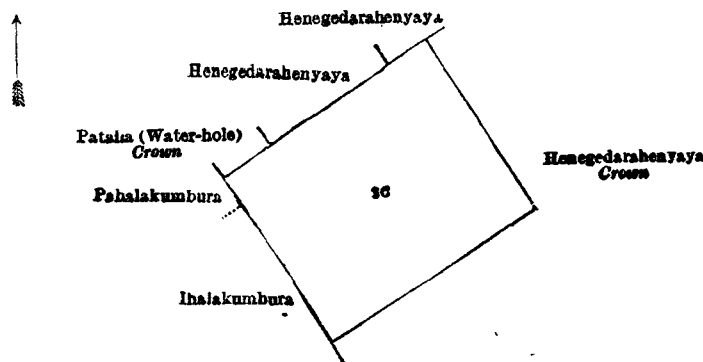
In the matter of the land commonly called or known as Henegedarahenyaya, situate in the village of Henegedara, in the Baladora korale of the Dewamedhi hatpattu of the Kurunegala District, in the North-Western Province, and of "The Waste Lands Ordinances of 1897, 1899, 1900, and 1903."

WHEREAS in pursuance of section 1 of the said Ordinances it was duly notified on the 16th day of February, 1917, that if no claim to the land commonly called or known as Henegedarahenyaya, situated in the village of Henegedara, in the Baladora korale of the Dewamedhi hatpattu of the Kurunegala District, in the North-Western Province, containing in extent 2 acres and 17 perches, and shown as lot 3c in preliminary plan 1,611 and in the annexed diagram, was made to John Murray Davies, Special Officer appointed under section 28 of the said Ordinances, within the period of three months from the date specified in such notice, such land would be declared the property of the Crown, and dealt with on account of the Crown (*vide* Notice No. 6,209):

And whereas Lekamalage Ranhamy made claim thereto, and I, John Murray Davies, Special Officer appointed under section 28 of the said Ordinances, made due inquiry into such claim; and whereas the said claimant and I came to an agreement in writing dated the 25th day of July, 1917, whereby it was agreed that Malhamy Vedarallage Punchirala should be declared the owner of the said land, I, with the consent of His Excellency the Governor, do hereby admit the said Malhamy Vedarallage Punchirala to be the owner of the said land, as more fully described herein below, under section 4, sub-section (1), of the said Ordinances.

Description of the Land referred to.

The land commonly called or known as Henegedarahenyaya, situated in the village of Henegedara, in the Baladora korale of the Dewamedhi hatpattu of the Kurunegala District, in the North-Western Province, containing in extent 2 acres and 17 perches, shown as lot 3c in preliminary plan 1,611 and in the annexed diagram; and bounded as follows: on the north by Henegedarahenyaya to be declared the property of Arachchillage Mudalihamy under the Waste Lands Ordinances, Henegedarahenyaya to be declared the property of Arachchillage Menikhamy and others under the Waste Lands Ordinances, Henegedarahenyaya to be declared the property of the Crown under the Waste Lands Ordinances; on the east by Henegedarahenyaya to be declared the property of the Crown under the Waste Lands Ordinances, Ihalakumbura claimed by Lekamalage Ranhamy; on the west by Ihalakumbura claimed by Lekamalage Appuhamy of Kotawana, pataha (water-hole) to be declared the property of the Crown under the Waste Lands Ordinances.



Surveyor-General's Office,
Colombo, October 16, 1918.

Scale of 4 Chains to an Inch.

C. R. LUNDIE,
for Surveyor-General.

November 20, 1918.

J. M. DAVIES,
Special Officer.

Kurunegala S. O. No. 2,493.**Order under Section 4, Sub-section (1), of "The Waste Lands Ordinances of 1897, 1899, 1900, and 1903," admitting Lands to be Private Property.**

In the matter of the lands commonly called or known as Henegedarahenyaya, situate in the village of Henegedara, in the Baladora korale of the Dewamedhi hatpattu of the Kurunegala District, in the North-Western Province, and of "The Waste Lands Ordinances of 1897, 1899, 1900, and 1903."

WHEREAS in pursuance of section 1 of the said Ordinances it was duly notified on the 16th day of February, 1917, that if no claim to the lands commonly called or known as Henegedarahenyaya, situate in the village of Henegedara, in the Baladora korale of the Dewamedhi hatpattu of the Kurunegala District, in the North-Western Province, containing in extent 4 acres 2 roods and 22 perches, and shown as lots 1 and 14B in preliminary plan 1,611 and in the annexed diagrams, was made to John Murray Davies, Special Officer appointed under section 28 of the said Ordinances, within the period of three months from the date specified in such notice, such lands would be declared the property of the Crown, and dealt with on account of the Crown (*vide* Notice No. 6,209):

And whereas Lekamalage Ranhamy made claim thereto, and I, John Murray Davies, Special Officer appointed under section 28 of the said Ordinances, made due inquiry into such claim, I, with the consent of His Excellency the Governor, do hereby admit the claim of the said claimant to the said lands, as more fully described herein below, under section 4, sub-section (1), of the said Ordinances.

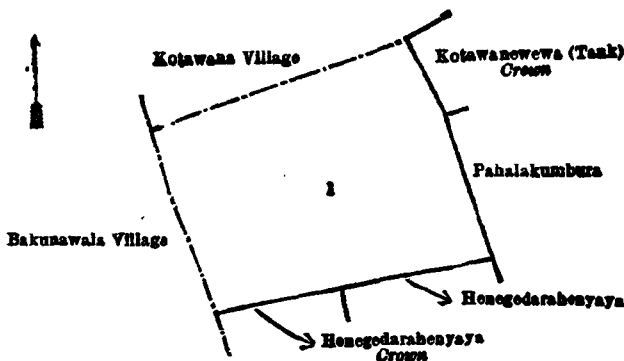
Description of the Lands referred to.

The following lots situated in the village of Henegedara, in the Baladora korale of the Dewamedhi hatpattu of the Kurunegala District, in the North-Western Province, as described in the annexed diagrams:—

I.—Preliminary plan 1,611.

Lot.	Name of Land.	Extent, A. R. P.
1	Henegedarahenyaya	2 2 11

and bounded as follows: on the north by the village limit of Kotawana; on the east by Kotawanewewa (tank) to be declared the property of the Crown under the Waste Lands Ordinances, Pahalakumbura claimed by Lekamalage Appuhamy of Kotawana; on the south by Henegedarahenyaya to be declared the property of Lekamalagegedara Pinhamy under the Waste Lands Ordinances, Henegedarahenyaya to be declared the property of the Crown under the Waste Lands Ordinances; on the west by the village limit of Bakunawala.



Surveyor-General's Office,
Colombo, October 16, 1918.

Scale of 4 Chains to an Inch.

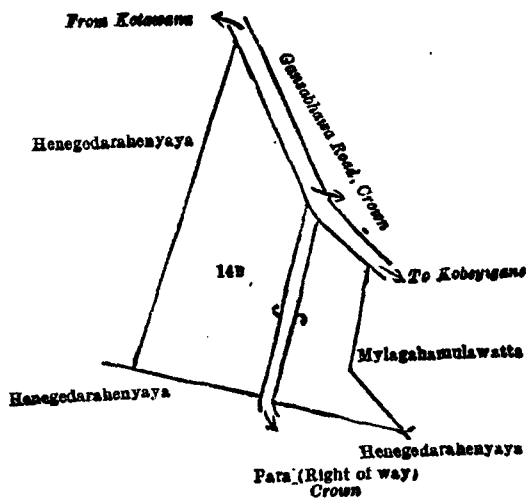
C. R. LUNDIE,
for Surveyor-General.

II.—Preliminary plan 1,611.

Lot.	Name of Land.	Extent, A. R. P.
14B	Henegedarahenyaya	2 0 11

(Exclusive of the right of way passing through the land.)

and bounded as follows: on the north by Gansabhawa road from Kotawana to Kobeyigane to be declared the property of the Crown under the Waste Lands Ordinances; on the east by Mylagahamulawatta claimed by Lekamalage Ranhamy; on the south by Henegedarahenyaya to be declared the property of Lekamalagegedara Banda and others under the Waste Lands Ordinances, para (right of way) to be declared the property of the Crown under the Waste Lands Ordinances, Henegedarahenyaya to be declared the property of Henegedara Lekamalage Appuhamy under the Waste Lands Ordinances; on the west by Henegedarahenyaya to be declared the property of Lekamalagegedara PUNCHIHAMY under the Waste Lands Ordinances.



Surveyor-General's Office,
Colombo, October 16, 1918.

Scale of 4 Chains to an Inch.

C. R. LUNDIE,
for Surveyor-General.

J. M. DAVIES,
Special Officer.

November 20, 1918.

Kurunegala S. O. No. 2,494.

Order under Section 4, Sub-section (1), and under Section 2 of "The Waste Lands Ordinances of 1897, 1899, 1900, and 1903," declaring Lands to be Crown Property.

In the matter of the lands commonly called or known as Deduru-oya (part) (stream), Galagawamukalana (reservation for Deduru-oya), &c., situate in the village of Patiyadaluwa, in the Baladora korale of the Dewamedhi hatpattu of the Kurunegala District, in the North-Western Province, and of "The Waste Lands Ordinances of 1897, 1899, 1900, and 1903."

WHEREAS in pursuance of section 1 of the said Ordinances it was duly notified on the 19th day of January, 1917, that if no claim to the lands commonly called or known as Deduru-oya (part) (stream), Galagawamukalana (reservation for Deduru-oya), &c., situate in the village of Patiyadaluwa, in the Baladora korale of the Dewamedhi hatpattu of the Kurunegala District, in the North-Western Province, containing in extent 249 acres 3 roods and 10 perches, and shown

as lots 1, 2, 3, 4, 5, 6, 7, 8, 9, 10, 11, 12, 13, 14, 15, 16, 17, 19, 20, 21, and 22 in preliminary plan 1,552, as described in the annexed diagram, was made to John Murray Davies, Special Officer appointed under section 28 of the said Ordinances, within the period of three months from the date specified in such notice, such lands would be declared the property of the Crown, and dealt with on account of the Crown (*vide* Notice No. 6,139):

And whereas George Edwin de Livera, as attorney of Isaac de Livera made claim to the said lots 2, 3, 4, 6, 8, 10, 11, 12, 13, 15, 16, 20, and 21; and whereas the said claimant has withdrawn claim thereto; and whereas no claim was made to the said lots 1, 5, 7, 9, 14, 17, 19, and 22 or to any interest therein within the said period of three months; I, John Murray Davies, the aforesaid Special Officer, under and by virtue of the powers vested in me in that behalf by section 4 of the said Ordinances, do hereby on this 9th day of November, 1918, order and declare, under section 4, sub-section (1), of the said Ordinances, the said lots 2, 3, 4, 6, 8, 10, 11, 12, 13, 15, 16, 20, and 21, and under section 2 of the said Ordinances, the said lots 1, 5, 7, 9, 14, 17, 19, and 22, as more fully described herein below, to be the property of the Crown.

Description of the Lands referred to.

The following lots situated in the village of Patiyadoluwa, in the Baladora korale of the Dewameddi hatpattu of the Kurunegala District, in the North-Western Province, as described in the annexed diagram:—

Preliminary plan 1,552.

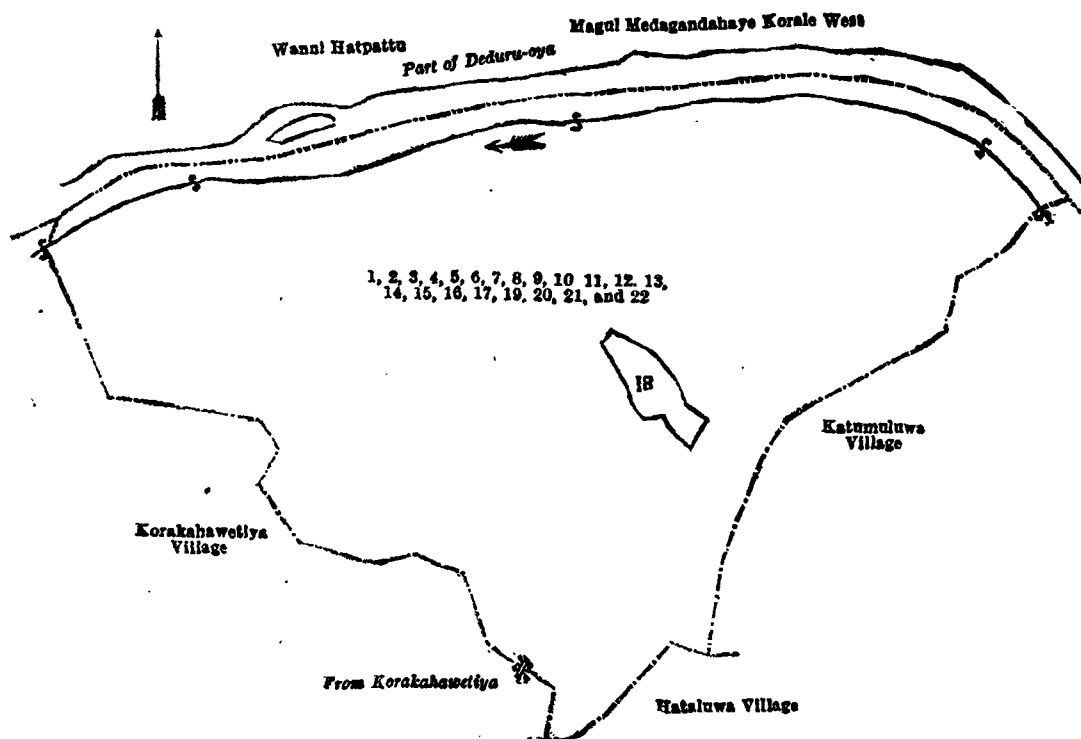
Lot.	Name of Land.	Extent, A R. P.	Lot.	Name of Land.	Extent, A R. P.
1 ..	Deduru-oya (part) (stream)	.. 17 3 12	12 ..	Dumbuluwahena 49 2 9
2 ..	Galagawamukalana (reservation for Deduru-oya)	.. 5 3 27	13 ..	Pattiyadoluwamukalana	.. 1 0 27
3 ..	Galagawahenayaya (reservation for Deduru-oya)	.. 3 0 8	14 ..	Weerakandewala-ebba	.. 0 3 3
4 ..	Galagawahenayaya	.. 56 1 18	15 ..	Dombulawehena	.. 5 0 8
5 ..	Mada-ebba	.. 1 2 22	16 ..	Pattiyadoluwamukalana	.. 14 1 38
6 ..	Pattiyadoluwamukalana	.. 1 2 11	17 ..	Weerakandawala-ebba	.. 0 0 18
7 ..	Ihala-ebba	.. 0 3 14	19 ..	Pattiyadoluwawewa (tank and bund)	1 2 15
8 ..	Abakolawalamukalana	.. 6 3 5	20 ..	Pattiyadoluwamukalana	.. 28 1 25
9 ..	Abakolawala (water-hole)	.. 6 1 36	21 ..	Footpath	.. 0 1 34
10 ..	Abakolawalamukalana (reservation for Deduru-oya)	.. 10 0 19	22 ..	Pattiyadoluwamukalana	.. 28 0 10
11 ..	Dumbuluwahena (reservation for Deduru-oya)	.. 9 2 11			249 3 10

and bounded as follows: on the north by part of Deduru-oya (the boundary of Wannī hatpattu, the boundary of Magul-medagandahaye korale west); on the east by the village limit of Katumuluwa; on the south by the village limit of Hataluwa, the village limit of Korakahawetiya; on the west by the village limit of Korakahawetiya.

NOTE.—The following lot lying within the above boundaries is excluded from this order, and its acreage of 3 acres 1 rood and 7 perches is not included in the acreage of 249 acres 3 roods and 10 perches given above:—

Preliminary plan 1,552.

Lot.	Name of Land.	Extent, A R. P.
18 ..	Pattiyadoluwakumbura	.. 3 1 7



Surveyor-General's Office,
Colombo, March 4, 1916.

Scale of 16 Chains to an Inch.

G. K. THORNHILL,
for Surveyor-General.

November 9, 1918.

J. M. DAVIES,
Special Officer.

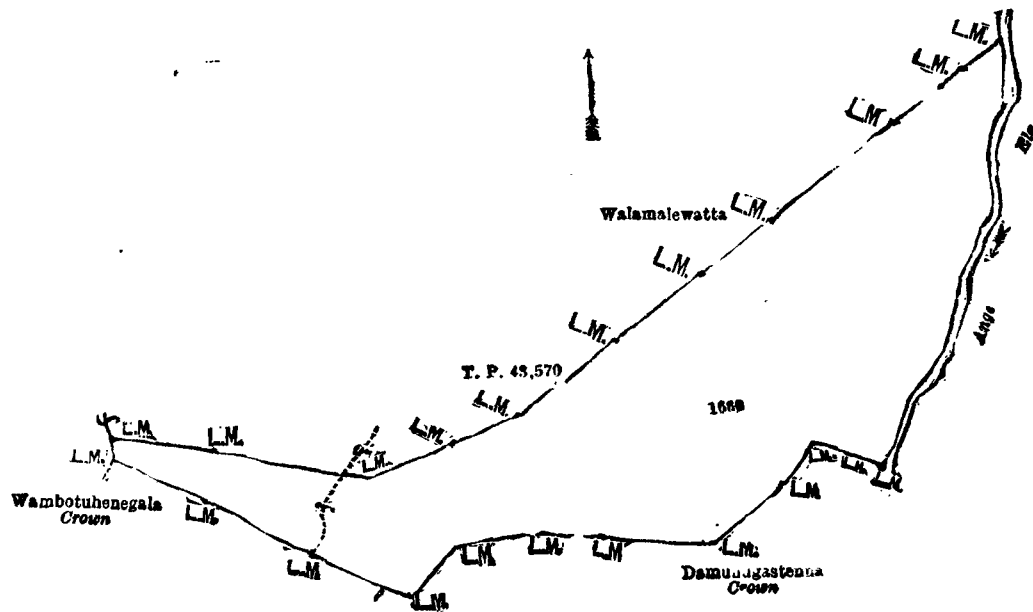
**Order under Section 2 of "The Waste Lands Ordinances of 1897, 1899, 1900, and 1903,"
declaring Land to be Crown Property.**

In the matter of the land commonly called or known as Kekalemukalana, situate in the village of Madawala, in the Udapalata korale, in the Tumpane division of the Kandy District, of the Central Province, and of "The Waste Lands Ordinances of 1897, 1899, 1900, and 1903."

THE notice required by section 1 of "The Waste Lands Ordinances of 1897, 1899, 1900, and 1903," having been duly published in manner prescribed by that section in respect of the above-named land (*vide* Notice No. 6,914), and no claim having been made to the said land or to any interest therein within the period of three months from the date specified in the said notice, I, Lewis James Barnetson Turner, Assistant Government Agent of the Kandy District, under and by virtue of the powers vested in me in that behalf by section 2 of the said Ordinances, do hereby on this 20th day of December, 1918, order and declare that the said land, as more fully described herein below, situate in the village of Madawala, in the Udapalata korale, in the Tumpane division of the Kandy District, of the Central Province, and shown as lot 1660 in preliminary plan 6,447, and in the annexed diagram, and containing in extent 6 acres 1 rood and 25 perches, is the property of the Crown.

Description of the Land referred to.

The land commonly called or known as Kekalemukalana, situated in the village of Madawala, in the Udapalata korale, in the Tumpane division of the Kandy District, of the Central Province, containing in extent 6 acres 1 rood and 25 perches, shown as lot 1660 in preliminary plan 6,447 and in the annexed diagram; and bounded as follows: on the north by Walamalewatta claimed by Mr. A. Vanderpoorten on title plan No. 43,570; on the south by Crown land called Damunugastenna; on the east by Ange-ela; and on the west by Crown land called Wambotuhenegala.



Surveyor-General's Office,
Colombo, May 9, 1917.

Scale of 4 Chains to an Inch.

G. K. THORNHILL,
for Surveyor-General.

December 20, 1918.

L. J. B. TURNER,
Assistant Government Agent.

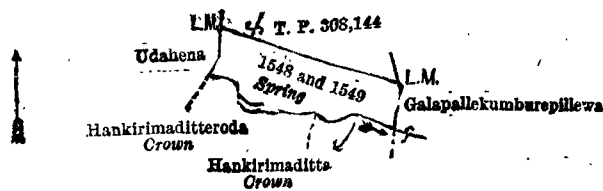
**Order under Section 2 of "The Waste Lands Ordinances of 1897, 1899, 1900, and 1903,"
declaring Lands to be Crown Property.**

In the matter of the lands commonly called or known as Gallapalleroda (reservation for spring) and Gallapallehena (reservation for spring), situate in the village of Meda-ela, in Laggala Udasiya pattu in Matale East in the District of Matale, of the Central Province, and of "The Waste Lands Ordinances of 1897, 1899, 1900, and 1903."

THE notice required by section 1 of "The Waste Lands Ordinances of 1897, 1899, 1900, and 1903," having been duly published in manner prescribed by that section in respect of the above-named lands (*vide* Notice No. 6,973), and no claim having been made to the said lands or to any interest therein within the period of three months from the date specified in the said notice, I, Edward Turner Millington, Assistant Government Agent of the District of Matale, under and by virtue of the powers vested in me in that behalf by section 2 of the said Ordinances, do hereby on this 27th day of November, 1918, order and declare that the said lands, as more fully described herein below, situate in the village of Meda-ela, in Laggala Udasiya pattu in Matale East in the District of Matale, in the Central Province, and shown as lots 1548 and 1549 in preliminary plan 6,411 and in the annexed diagram, and containing in extent 1 rood and 31 perches, are the property of the Crown.

Description of the Lands referred to.

The lands commonly called or known as Gallapalleroda (reservation for spring) and Gallapallehena (reservation for spring), situated in the village Meda-ela, in Laggala Udasiya pattu in Matale East in the District of Matale, of the Central Province, containing in extent 1 rood and 31 perches, shown as lots 1548 and 1549 in preliminary plan 6,411 and in the annexed diagram; and bounded as follows: on the north by T. P. 308,144; on the east by Gallapallakumburepillawa claimed by Ratnayake; on the south by Crown lands called Hankirimaditta and Hankirimadittaroda; and on the west by Udahena claimed by Dingiri Banda.



Surveyor-General's Office,
Colombo, December 21, 1917.

Scale of 4 Chains to an Inch.

G. K. THORNHILL,
for Surveyor-General.

November 27, 1918.

E. T. MILLINGTON,
Assistant Government Agent.

PRELIMINARY NOTICES.

Puttalam Notice No. 7,120.

Notice under "The Waste Lands Ordinances of 1897, 1899, 1900, and 1903."

TAKE notice that unless within three months from February 14, 1919, the persons, if any, who claim any interest in the lands hereinafter mentioned or in any one or more of such lands or to some interest therein make claim in person or in writing to the said lands or any of them or to some interest therein to J. M. Davies, Esq., Special Officer appointed under section 28 of "The Waste Lands Ordinances of 1897, 1899, 1900, and 1903," at his office at Colombo :

Such Special Officer, in pursuance of the powers vested in him by the said Ordinances, will declare by writing under his hand that the said lands, or such of them as to which no claim has been made, are the property of the Crown.

J. M. DAVIES,
Special Officer.

NOTE.—A claim to a right of way over the said lands or any of them is a claim to an interest in the land or lands.

Description of the Lands referred to.

The following lots situated in the village of Kadayandaluwa, in the Kumarapallam pattu korale of the Demala hatpattu of the Puttalam District, in the North-Western Province, as described in the annexed diagram :—

I.—Preliminary plan 1,776.

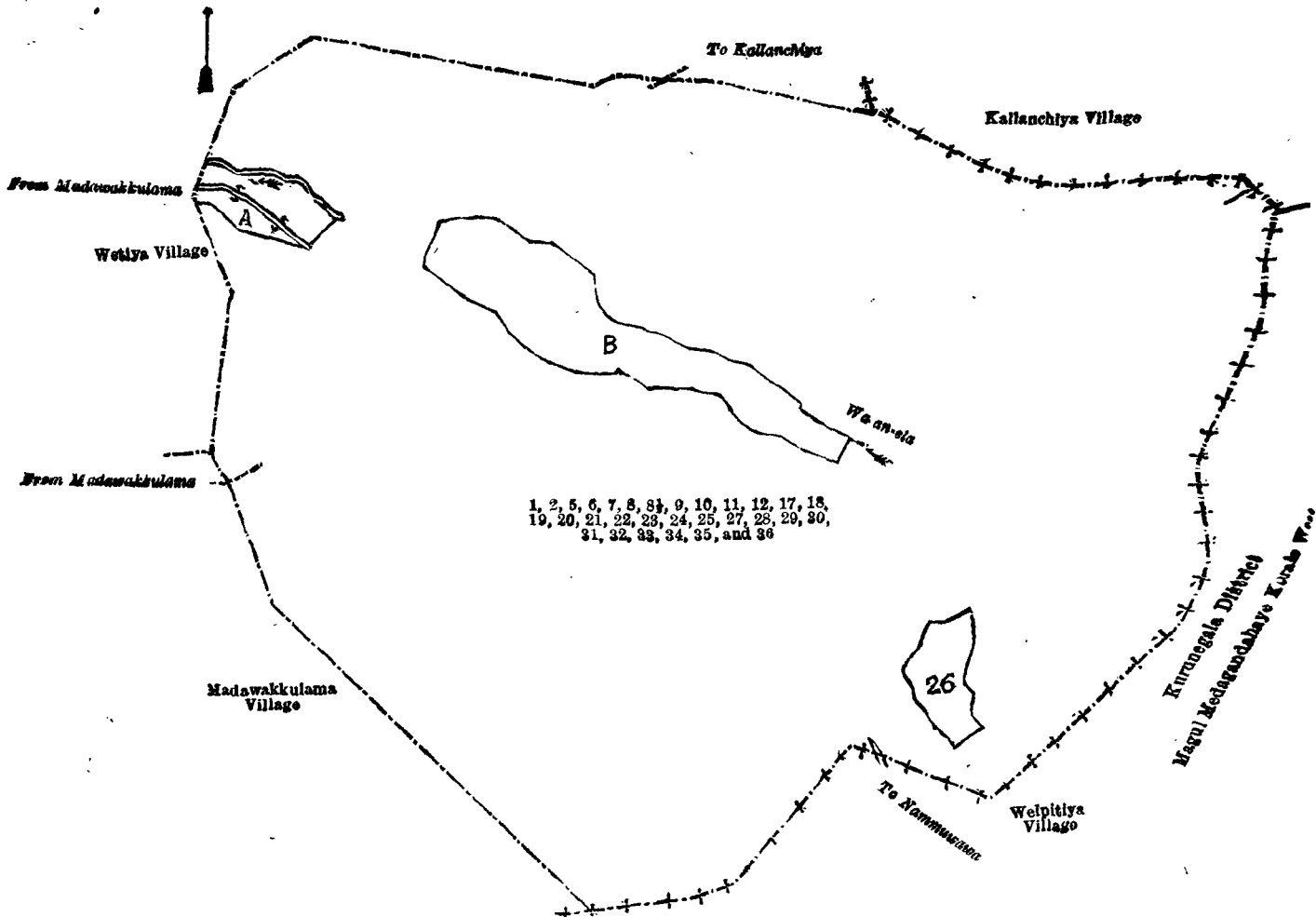
Lot.	Name of Land.	Extent, A. B. P.	Lot.	Name of Land.	Extent, A. B. P.
1 ..	Sengal holaikadu 6 2 35	21 ..	Halpanwila-ela (stream)	.. 0 0 34
2 ..	Muttida-odai (stream)	.. 0 1 38	22 ..	Galwelehena <i>alias</i> Wewagawahena	.. 29 3 16
5 ..	Allaperumadaluwehena	.. 19 0 28	23 ..	Tonigalamukalana 5 2 27
6 ..	Footpath 0 0 21	24 ..	Do. 17 2 26
7 ..	Sengalhenakele 12 2 13	25 ..	Wewgala (rock) 0 2 14
8 ..	Etawetichagala (rock)	.. 1 0 39	27 ..	Do. 9 2 36
8½ ..	Footpath 0 0 1	28 ..	Galwewa (tank abandoned)	.. 4 3 3
9 ..	Tonigalamukalana 71 0 20	29 ..	Cart track 2 0 14
10 ..	Kadayandaluwemahawewa (tank abandoned) 25 3 2	30 ..	Veddukulimukalana 124 3 6
11 ..	Otukulihenayaya 48 0 28	31 ..	Ela (stream) 0 0 7
12 ..	Wan-ela (channel) 0 1 33	32 ..	Koviladikulam (tank abandoned)	.. 4 0 4
17 ..	Muttadikulam (tank abandoned)	.. 1 1 10	33 ..	Paluwattehena 10 1 13
18 ..	Veddukulimukalana 4 1 37	34 ..	Veddukulihena 4 3 22
19 ..	Paluwattehena, Welagawahena	.. 33 2 33	35 ..	Footpath 0 0 16
20 ..	Halpanwilamukalana <i>alias</i> Veddukulimukalana 28 3 17	36 ..	Veddukulimukalana 26 0 7
				486 0 0	

and bounded as follows : on the north by the village limit of Wetiya, the village limit of Kallanchiya ; on the east by the boundary of the Magul Medandazahaye korale west, Kurunegala District ; on the south by the boundary of the Magul Medagandahaye korale west, Kurunegala District, the village limit of Madawakkulama ; on the west by the village limit of Madawakkulama, the village limit of Wetiya.

NOTE.—The following lots lying within the above-mentioned boundaries are excluded from this part of the notice, and their aggregate acreage of 31 acres and 29 perches is not included in the acreage of 486 acres given above:—

Preliminary plan 1,776.

Lot.	Name of Land.	Extent, A. B. P.	Lot.	Name of Land.	Extent, A. B. P.
A 3 ..	Mu tidvial 3 1 8	B 15 ..	Welepillewakumbura	.. 1 0 23
A 4 ..	Footpath 0 0 6	B 16 ..	Muttidawal, Kadayandaluwewela	.. 16 0 6
A 37 ..	Do. 1 2 19	26 ..	Galwela 4 3 10
B 13 ..	Kadayandaluwemahawela	.. 0 1 30			
B 14 ..	Do. 3 3 7			31 0 29



Surveyor-General's Office,
Colombo, January 13, 1919.

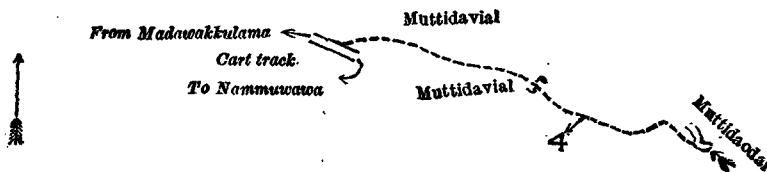
Scale of 16 Chains to an Inch.

C. R. LUNDIE,
for Surveyor-General.

II.—Preliminary plan 1,776.

Lot.	Name of Land.	Extent, A. B. P.
4 .. Footpath		0 0 6

and bounded as follows: on the north by Muttidavial claimed by Pana Mohammadu Karatan and others; on the east by the Muttida-odai; on the south by Muttidavial claimed by Pana Mohammadu Karatan and others; on the west by the cart track from Nammuwawa to Madawakkulama.



Surveyor-General's Office,
Colombo, January 13, 1919.

Scale of 4 Chains to an Inch.

C. R. LUNDIE,
for Surveyor-General.

Puttalam S. O. 7—1919.

Puttalam Notice No. 7,121.

Notice under "The Waste Lands Ordinances of 1897, 1899, 1900, and 1903."

TAKE notice that unless within three months from February 14, 1919, the persons, if any, who claim any interest in the lands hereinafter mentioned or in any one or more of such lands or to some interest therein make claim in person or in writing to the said lands or any of them or to some interest therein to J. M. Davies, Esq., Special Officer appointed under section 28 of "The Waste Lands Ordinances of 1897, 1899, 1900, and 1903," at his office at Colombo:

Such Special Officer, in pursuance of the powers vested in him by the said Ordinances, will declare by writing under his hand that the said lands, or such of them as to which no claim has been made, are the property of the Crown.

J. M. DAVIES,
Special Officer.

NOTE.—A claim to a right of way over the said lands or any of them is a claim to an interest in the land or lands.

Description of the Lands referred to.

The following lots situated in the village of Pahala Kolaeliya, in the Kumarapallam pattu korale of the Demala hatpattu of the Puttalam District, in the North-Western Province, as described in the annexed diagram:—

Preliminary plan 1,783.

Lot.	Name of Land.	Extent, A. R. P.	Lot.	Name of Land.	Extent, A. R. P.
1 ..	Compass para (part) ..	0 1 2	12 ..	Godawela-ebba (water-hole) ..	0 0 32
2 ..	Pahalakolaeliyehenyaya or Kongahamulahenyaya ..	32 1 24	13 ..	Kongahamulahenyaya ..	12 0 21
4 ..	Kongahamulahena (reservation for tank bund) ..	1 0 31	14 ..	Footpath ..	0 0 7
5 ..	Panwewa ..	5 0 12	15 ..	Kongahamulahena (reservation for Sengal-oya) ..	7 0 38
6 ..	Kongahamulahena (reservation for tank bund) ..	0 0 35	16 ..	Sengal-oya (part) ..	0 1 9
7 ..	Footpath ..	0 0 29	17 ..	Do. (do.) ..	0 2 18
8 ..	Ebba (water-hole) ..	0 0 5	18 ..	Kongahamulahena (reservation for Sengal-oya) ..	2 3 6
9 ..	Kongahamulahenyaya ..	14 2 23			81 2 19
10 ..	Dorakotapu-ela ..	1 1 0			
11 ..	Kongahamulahenyaya or Pahalamamahenyaya ..	3 0 7			

and bounded as follows: on the north by the village limit of Ihala Kolaeliya; on the east by the village limit of Pallama; on the south by the village limits of Puliyankulama and Ihala Mandalana, the Sengal-oya (part); on the west by the boundary of the Chilaw District, the compass para from Villattawa to Kattakaduwa.

NOTE.—The following lot lying within the above-mentioned boundaries are excluded from this notice, and its acreage of 1 acre 3 roods and 7 perches is not included in the acreage of 81 acres 2 roods and 19 perches given above:—

Preliminary plan 1,783.

Lot.	Name of Land.	Extent, A. R. P.
3 ..	Palugahakumbura ..	1 3 7

[For Diagram see page 224.]

Puttalam Notice No. 7,122.

Notice under "The Waste Lands Ordinances of 1897, 1899, 1900, and 1903."

TAKE notice that unless within three months from February 14, 1919, the persons, if any, who claim any interest in the lands hereinafter mentioned or in any one or more of such lands or to some interest therein make claim in person or in writing to the said lands or any of them or to some interest therein to J. M. Davies, Esq., Special Officer appointed under section 28 of "The Waste Lands Ordinances of 1897, 1899, 1900, and 1903," at his office at Colombo:

Such Special Officer, in pursuance of the powers vested in him by the said Ordinances, will declare by writing under his hand that the said lands, or such of them as to which no claim has been made, are the property of the Crown.

J. M. DAVIES,
Special Officer.

NOTE.—A claim to a right of way over the said lands or any of them is a claim to an interest in the land or lands.

Description of the Lands referred to.

The following lots situated in the village of Ihala Kolaeliya, in the Kumarapallam pattu korale of the Demala hatpattu of the Puttalam District, in the North-Western Province, as described in the annexed diagram:—

Preliminary plan 1,782.

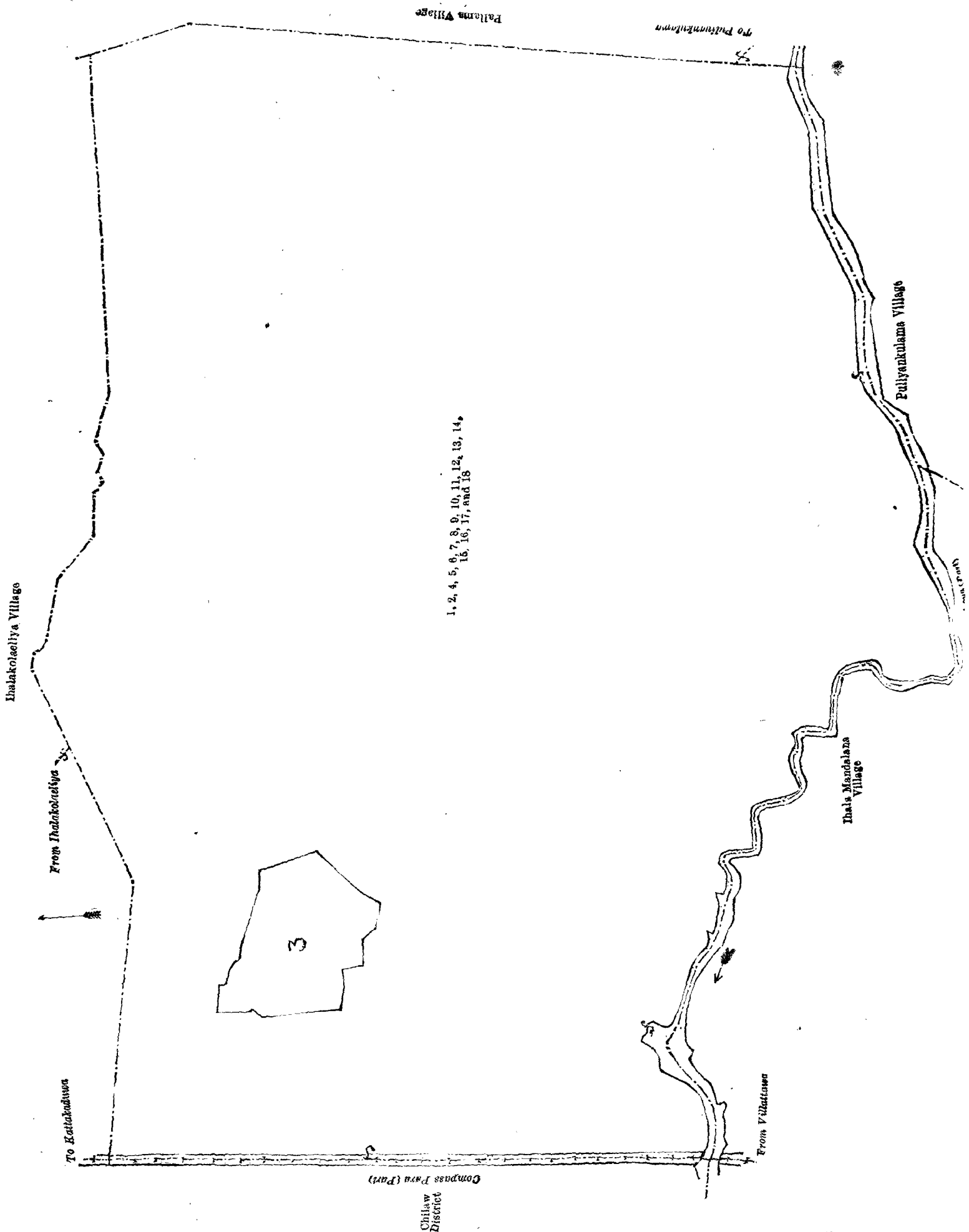
Lot.	Name of Land.	Extent, A. R. P.	Lot.	Name of Land.	Extent, A. R. P.
1 ..	Ihalakolaeliyamukalana ..	19 1 31	11 ..	Ihalakolaeliyawewa (tank abandoned) ..	4 0 12
2 ..	Do. ..	284 2 24	12 ..	Wewagawahena ..	1 2 7
3 ..	Compass para (half) ..	1 0 37	14 ..	Ihalakolaeliyahena ..	3 0 16
4 ..	Ambagahawewa (tank abandoned) ..	4 2 13	15 ..	Ihalakolaeliyahenyaya ..	58 3 14
5 ..	Ihalakolaeliyahenyaya ..	40 1 15	16 ..	Footpath ..	0 0 25
7 ..	Midellawatawanawewa (tank abandoned) ..	12 1 24	17 ..	Compass para (half) ..	0 1 1
8 ..	Ihalakolaeliyahenyaya ..	22 2 15	18 ..	Ihalakolaeliya-ebba (water-hole) ..	0 3 13
9 ..	Galmuruwa-agare-ela ..	0 1 28			455 2 31
10 ..	Ihalakolaeliyahena ..	1 0 36			

and bounded as follows: on the north by the village limit of Pottukulama; on the east by the village limits of Pottukulama and Pallama; on the south by the village limit of Pahala Kolaeliya; on the west by the boundary of Pitigal korale, Chilaw District (half of the compass para from Villattawa to Kattakaduwa).

NOTE.—The following lots lying within the above-mentioned boundaries are excluded from this notice, and their aggregate acreage of 15 acres 3 roods and 12 perches is not included in the acreage of 455 acres 2 roods and 31 perches given above:—

Preliminary plan 1,782.

Lot.	Name of Land.	Extent, A. R. P.
6 ..	Perunkattimulla ..	2 3 28
13 ..	Olliwalekumburuyaya ..	12 3 24
		15 3 12



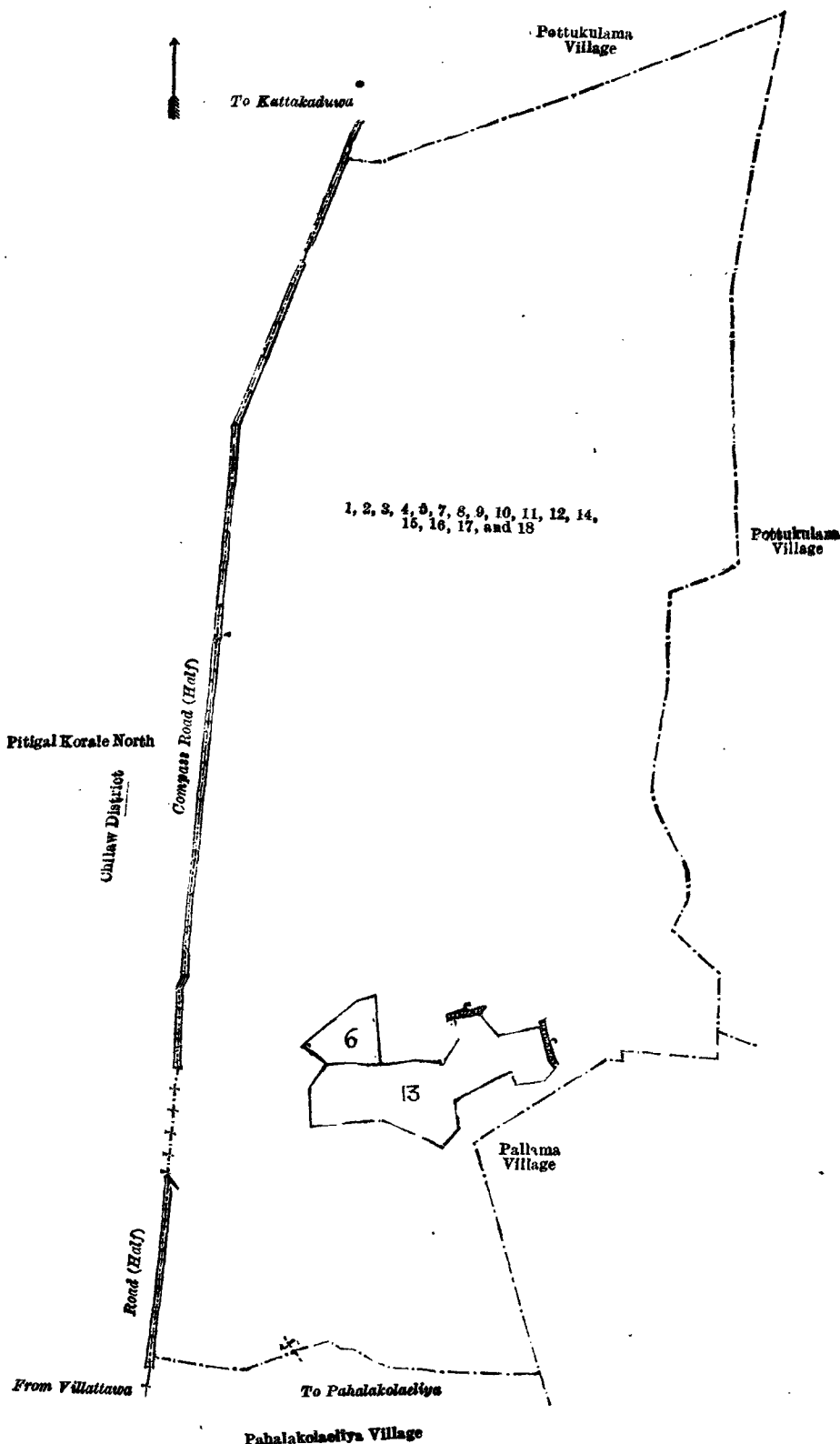
1, 2, 4, 5, 6, 7, 8, 9, 10, 11, 12, 13, 14, 16, 17, and 18

3

Surveyor-General's Office,
Colombo, January 13, 1919.

Scale of 4 Chains to an Inch.
Puttalam S. O. 8—1919.

C. R. LUNDIE,
for Surveyor-General.



Surveyor-General's Office,
Colombo, January 13, 1919.

Scale of 16 Chains to an Inch.
Puttalam S. O. 9—1919.

C. R. LUNDIE,
for Surveyor-General.

Puttalam Notice No. 7,123.

Notice under "The Waste Lands Ordinances of 1897, 1899, 1900, and 1903."

TAKE notice that unless within three months from February 14, 1919, the persons, if any, who claim any interest in the lands hereinafter mentioned or in any one or more of such lands or to some interest therein make claim in person or in writing to the said lands or any of them or to some interest therein to J. M. Davies, Esq., Special Officer appointed under section 28 of "The Waste Lands Ordinances of 1897, 1899, 1900, and 1903," at his office at Colombo:

Such Special Officer, in pursuance of the powers vested in him by the said Ordinances, will declare by writing under his hand that the said lands, or such of them as to which no claim has been made, are the property of the Crown.

J. M. DAVIES,
Special Officer.

NOTE.—A claim to a right of way over the said lands or any of them is a claim to an interest in the land or lands.

Description of the Lands referred to.

The following lots situated in the village of Torawatawana, in the Kumarepallam pattu korale of the Demala hatpattu of the Puttalam District, in the North-Western Province, as described in the annexed diagram:—

Preliminary plan 1,785.

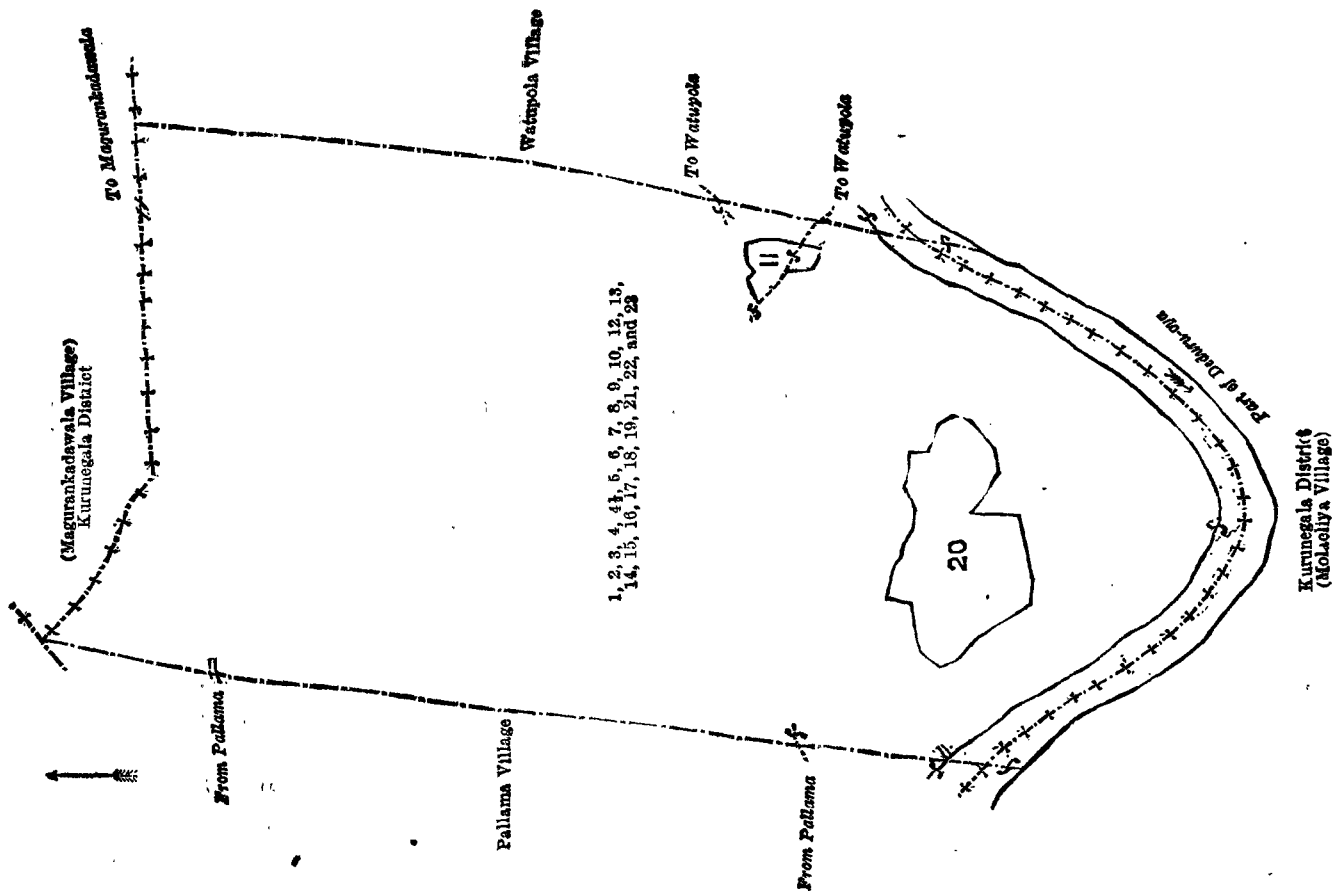
Lot.	Name of Land.	Extent, A. R. P.	Lot.	Name of Land.	Extent, A. R. P.
1 ..	Torawatawanamukalana	.. 16 3 20	14 ..	Torawatawanamukalana	.. 0 2 14
2 ..	Cart track (road)	.. 1 1 13	15 ..	Footpath	.. 0 0 1
3 ..	Torawatawanamukalana	.. 217 0 10	16 ..	Torawatawanahenyaya	.. 2 1 16
4 ..	Mala-amune-ela (stream)	.. 1 2 16	17 ..	Kapuhembem-ela (stream)	.. 0 2 7
4½ ..	Do. (do.)	.. 0 3 6	18 ..	Torawatawanamukalana	.. 1 2 24
5 ..	Footpath	.. 0 0 2	19 ..	Ela (stream)	.. 0 0 19
6 ..	Torawatawanamukalana	.. 10 1 16	21 ..	Torawatawanahenyaya	.. 36 1 1
7 ..	Footpath	.. 0 0 14	22 ..	Do. (reservation for Deduru-oya)	24 0 18
8 ..	Do.	.. 0 0 28	23 ..	Part of Deduru-oya (stream)	.. 13 1 26
9 ..	Torawatawanahenyaya	.. 3 3 6			
10 ..	Footpath	.. 0 0 4			
12 ..	Torawatawanamukalana	.. 17 2 17			
13 ..	Torawatawanawewa (abandoned tank and bund)	.. 9 1 0			
					357 3 37

and bounded as follows: on the north by the boundary of Kurunegala District (the village limit of Magurankadawala); on the east by the village limit of Watupola; on the south by the boundary of Kurunegala District (part of Deduru-oya, the village limit of Molaeliya); on the west by the village limit of Pallama.

NOTE.—The following lots lying within the above boundaries are excluded from this notice, and their aggregate acreage of 17 acres and 27 perches is not included in the acreage of 357 acres 3 roods and 37 perches given above:—

Preliminary plan 1,785.

Lot.	Name of Land.	Extent, A. R. P.
11 ..	Siyambalahamulawatta, Gangodawatta	.. 1 2 37
20 ..	Kumbukgahakumbura, Dangahakumbura	.. 15 1 30
		17 0 27



Puttalam Notice No. 7,124.

Notice under "The Waste Lands Ordinances of 1897, 1899, 1900, and 1903."

TAKE notice that unless within three months from February 14, 1919, the persons, if any, who claim any interest in the lands hereinafter mentioned or in any one or more of such lands or to some interest therein make claim in person or in writing to the said lands or any of them or to some interest therein to J. M. Davies, Esq., Special Officer appointed under section 28 of "The Waste Lands Ordinances of 1897, 1899, 1900, and 1903," at his office at Colombo :

Such Special Officer, in pursuance of the powers vested in him by the said Ordinances, will declare by writing under his hand that the said lands, or such of them as to which no claim has been made, are the property of the Crown.

J. M. DAVIES,
Special Officer.

NOTE.—A claim to a right of way over the said lands or any of them is a claim to an interest in the land or lands.

Description of the Lands referred to.

The following lots situated in the village of Adammane, in the Kumarapallam pattu korale of the Demala hatpattu of the Puttalam District, in the North-Western Province, as described in the annexed diagram :—

Preliminary plan 1,780.					
Lot.	Name of Land.	Extent, A. R. P.	Lot.	Name of Land.	Extent, A. R. P.
1	Ratambala-oya (part of stream)	3 1 11	21	Paragawahenyaya (reservation for minor road)	0 1 14
2	Oyagawahena (reservation for Ratambala-oya)	22 0 29	22	Adammanemukalana (do.)	2 1 22
3	Adammanemukalana	49 1 34	23	Adammanemukalana	24 2 37
4	Para (cart track)	0 0 17	24	Ambalamagawahenyaya and Welkatuwa	53 2 8
6	Kudawewkotuwa (abandoned tank)	2 2 5	25	Weli-ela (stream)	0 0 9
6	Adipara (footpath)	0 0 2	26	Wewalangahena	0 1 38
9	Radaelahenyaya	20 3 4	27	Wewagawakele	0 3 24
10	Adipara (footpath)	0 0 8	28	Adammane Mahawewa (abandoned tank and bund)	17 3 29
11	Radaelagawahenyaya	21 1 21	29	Gansabhawa para (road)	4 3 6
12	Para (part of minor road)	0 1 16	30	Adammanemukalana	66 3 35
13	Paragawahena (reservation for road)	0 2 6	31	Paluwewe-ela (stream)	0 3 5
14	Rada-ela (stream)	1 1 24	32	Adammanemukalana	43 0 17
15	Radaelangahenyaya	9 0 28	33	Mala-ela (stream)	1 0 0
16	Adipara (footpath)	0 0 22	34	Adammanemukalana	230 0 37
17	Para (road)	0 0 18			
19	Ambalamagawahena (reservation for road)	0 0 17			
20	Para (minor road) (part)	1 0 19			580 0 2

and bounded as follows : on the north by the boundary of the Kumarawanni pattu korale (part of Ratambala-oya, the village limit of Waduressakotuwa) ; on the east by the village limit of Katupota ; on the south by the village limit of Pottukulama ; on the west by the village limit of Wendakaduwa.

NOTE.—The following lots lying within the above-mentioned boundaries are excluded from this notice, and their aggregate acreage of 13 acres 3 roods and 35 perches is not included in the acreage of 580 acres and 2 perches given above :—

Preliminary plan 1,780.			
Lot.	Name of Land.	Extent, A. R. P.	
A 7	Adammanekumburuyaya	9 3 2	
A 8	Kamata (three-hing-floor)	0 0 14	
18	Ambalamagawahena (T. P. 251,995)	4 0 19	
			13 3 35

[For Diagram see page 228.]

Puttalam Notice No. 7,125.

Notice under "The Waste Lands Ordinances of 1897, 1899, 1900, and 1903."

TAKE notice that unless within three months from February 14, 1919, the persons, if any, who claim any interest in the lands hereinafter mentioned or in any one or more of such lands or to some interest therein make claim in person or in writing to the said lands or any of them or to some interest therein to J. M. Davies, Esq., Special Officer appointed under section 28 of "The Waste Lands Ordinances of 1897, 1899, 1900, and 1903," at his office at Colombo :

Such Special Officer, in pursuance of the powers vested in him by the said Ordinances, will declare by writing under his hand that the said lands, or such of them as to which no claim has been made, are the property of the Crown.

J. M. DAVIES,
Special Officer.

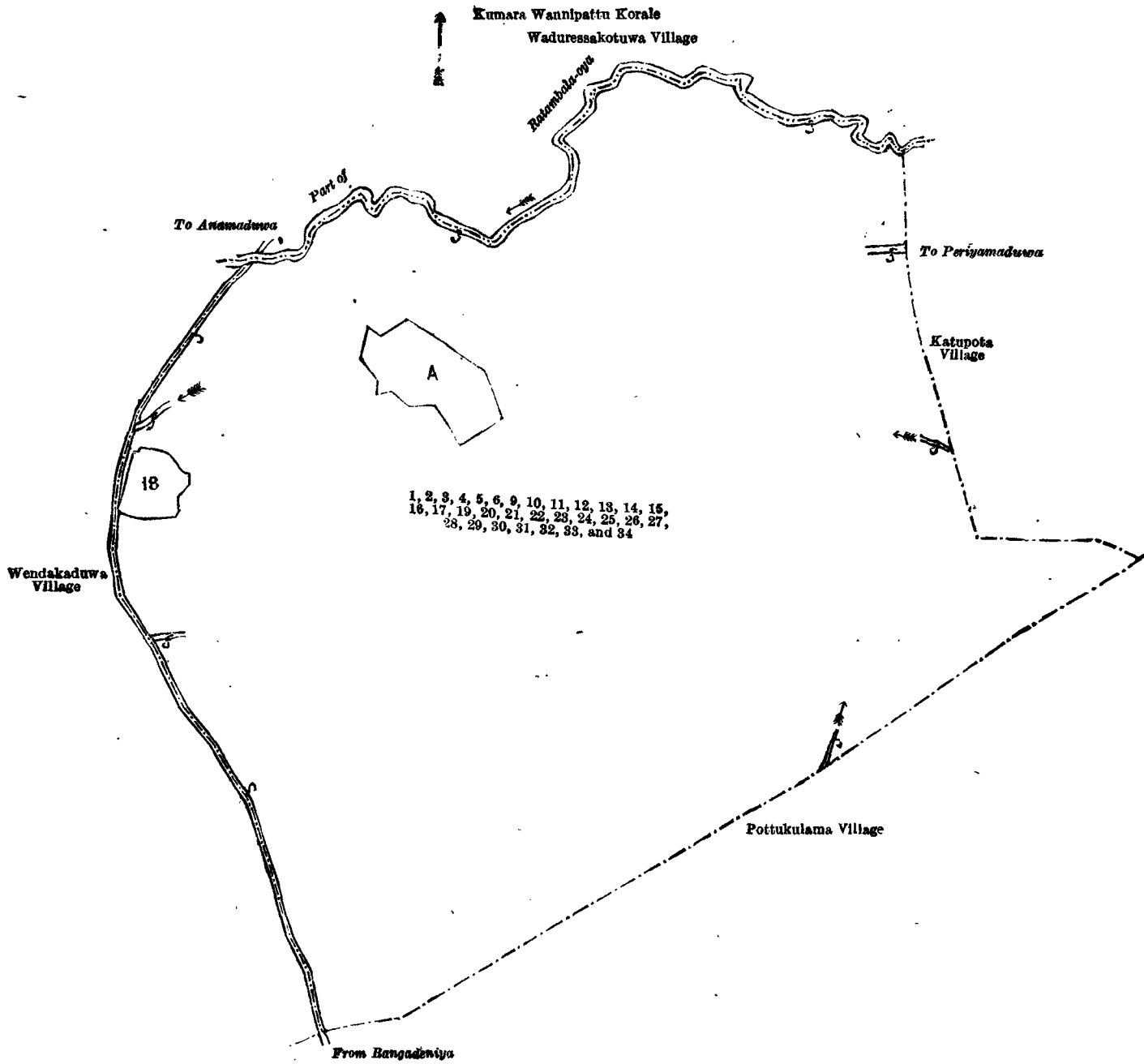
NOTE.—A claim to a right of way over the said lands or any of them is a claim to an interest in the land or lands.

Description of the Lands referred to.

The following lots situated in the village of Potuwala, in the Kumarapallam pattu korale of the Demala hatpattu of the Puttalam District, in the North-Western Province, as described in the annexed diagrams :—

I.—Preliminary plan 1,791.			
Lot.	Name of Land.	Extent, A. R. P.	
2	Dewalemukalana	3 1 16	

and bounded as follows : on the north by the village limit of Uhamptiya ; on the east by Kumbukgehakumbura claimed by Mr. H. L. de Mel ; on the south by Kumbukgehakumbura claimed by Mr. H. L. de Mel, Siyambalagahana claimed by

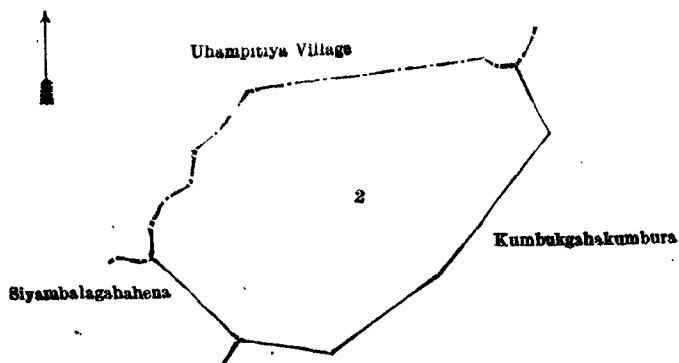


Surveyor-General's Office,
Colombo, January 21, 1919.

Scale of 16 Chains to an Inch.
Puttalam S. O. 11—1919.

C. R. LUNDIE,
for Surveyor-General.

the Crown and Mr. H. L. de Mel; on the west by Siyambalagahahena claimed by the Crown and Mr. H. L. de Mel, the village limit of Uhampitiya.



Surveyor-General's Office,
Colombo, January 15, 1919.

Scale of 4 Chains to an Inch.

C. R. LUNDIE,
for Surveyor-General.

II.—Preliminary plan 1,791.

Lot.	Name of Land.	Extent, A. R. P.
16 ..	Part of compass para (road)	0 3 4
17 ..	Road reservation ..	0 3 29
		1 2 33

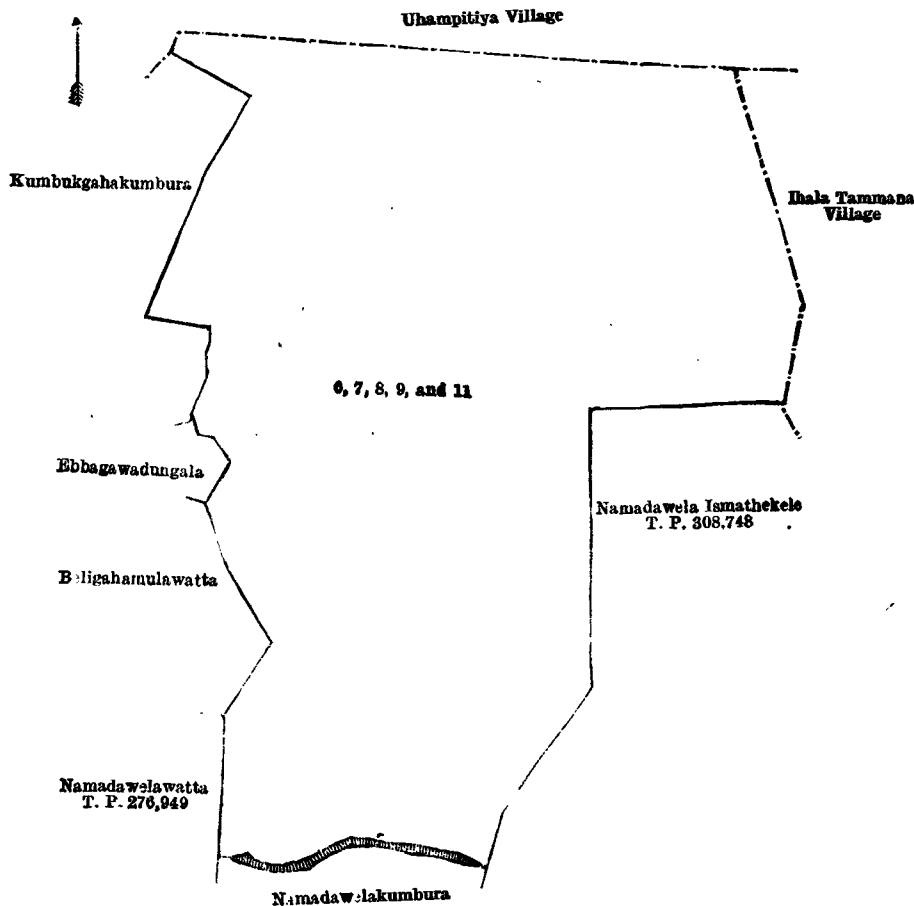
and bounded as follows : on the north by the village limit of Uhampitiya ; on the east by Siyambalagahahena claimed by the Crown and Mr. H. L. de Mel, Kumbukgahakumbura claimed by Mr. H. L. de Mel, Namadawelawatta (T. P. 308,749) ; on the south by the village limit of Pahala Tammana ; on the west by the village limit of Eliwitiya, Chilaw District (part of compass para).

[For Diagram see page 230.]

III.—Preliminary plan 1,791.

Lot.	Name of Land.	Extent, A. R. P.	Lot.	Name of Land.	Extent, A. R. P.
6 ..	Pita-ebba (water-hole)	1 0 29	11 ..	Namadawewewa (abandoned tank and bund)	5 0 39
7 ..	Adipara (footpath)	0 0 9			62 3 1
8 ..	Namadawelakelemukalana	55 0 39			
9 ..	Minipittaniya (cemetery)	1 0 5			

and bounded as follows : on the north by the village limit of Uhampitiya ; on the east by the village limit of Ihala Tammana, Namadawela.smathekele (T. P. 308,748) ; on the south by Namadawelakumbura claimed by Mr. H. L. de Mel ; on the west by Namadawelawatta (T. P. 276,949), Beligahamulawatta claimed by Mr. H. L. de Mel, Ebbagawadungala claimed by Mr. H. L. de Mel, Kumbukgahakumbura claimed by Mr. H. L. de Mel.



Surveyor-General's Office,
Colombo, January 15, 1919.

Scale of 8 Chains to an Inch.

Puttalam S. O. 12—1919.

C. R. LUNDIE,
for Surveyor-General.

Puttalam Notice No. 7,126.

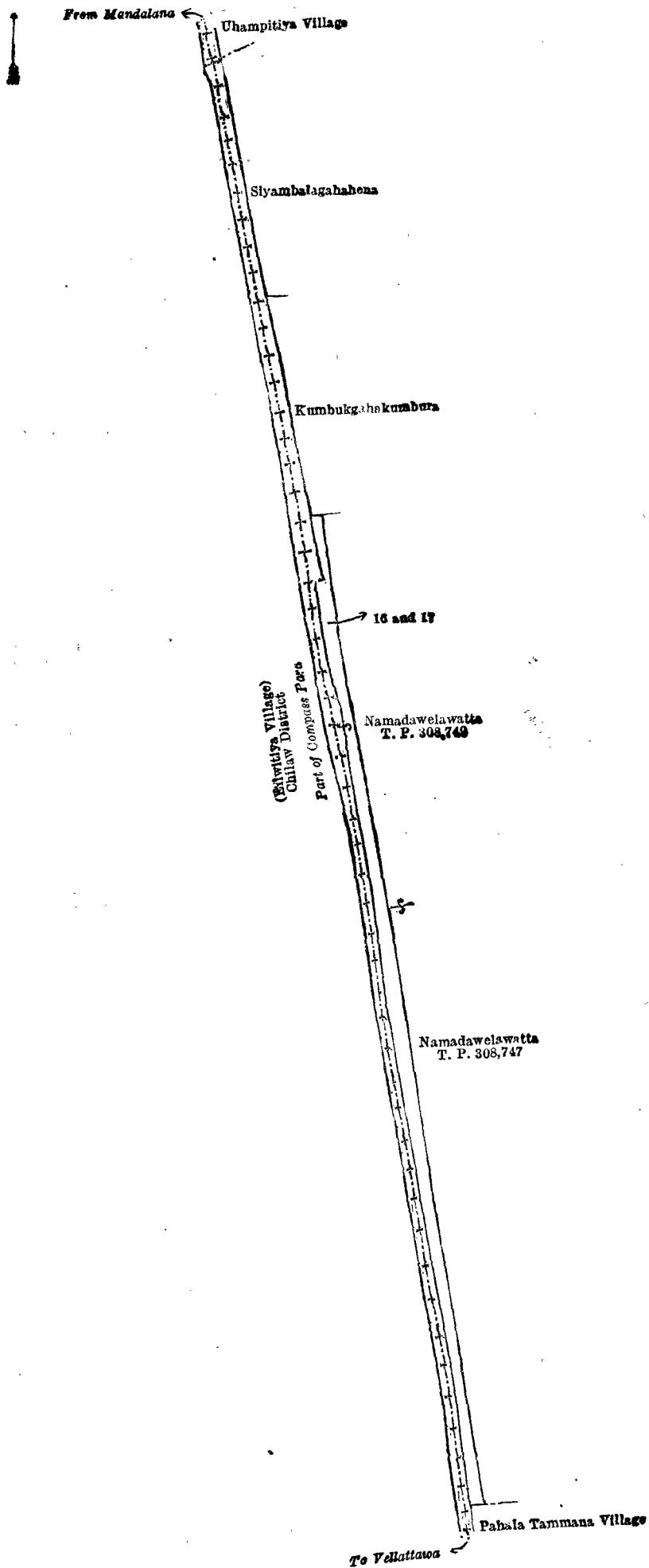
Notice under "The Waste Lands Ordinances of 1897, 1899, 1900, and 1903."

TAKE notice that unless within three months from February 14, 1919, the persons, if any, who claim any interest in the lands hereinafter mentioned or in any one or more of such lands or to some interest therein make claim in person or in writing to the said lands or any of them or to some interest therein to J. M. Davies, Esq., Special Officer appointed under section 28 of "The Waste Lands Ordinances of 1897, 1899, 1900, and 1903," at his office at Colombo :

Such Special Officer, in pursuance of the powers vested in him by the said Ordinances, will declare by writing under his hand that the said lands, or such of them as to which no claim has been made, are the property of the Crown.

J. M. DAVIES,
Special Officer.

NOTE.—A claim to a right of way over the said lands or any of them is a claim to an interest in the land or lands.



Description of the Lands referred to.

The following lots situated in the village of Pallama, in the Kumarapallam pattu korale of the Demala hatpattu of the Puttalam District, in the North-Western Province, as described in the annexed diagram :—

Preliminary plan 1,784.

Lot.	Name of Land.	Extent, A. R. P.	Lot.	Name of Land.	Extent, A. R. P.
2	Road reservation	0 1 5	73	Paragawahena (reservation for minor road)	0 2 2
15	Para (path)	0 0 4	74	Weehena and Dangahamulagala	22 2 5
20½	Do.	0 0 5	75	Alutasweddumekumbura	2 0 21
27	Minor road	0 3 32	76	Kanu-ela (channel)	0 2 4
33	Gampara (cart track)	1 2 11	77	Adipara (footpath)	0 0 17
34	Kadurugahamulahena, Talgahamulawatta, and Kadurugahawatta	13 0 8	79	Danumadalagahakamata	0 0 29
35	Road reservation	0 2 37	80	Adipara (footpath)	0 0 2
36	Do.	0 2 34	82	Veli-ela (channel)	0 0 12
37	Adipara (footpath)	0 0 8	86	Adipara (footpath)	0 0 1
38	Water-hole	0 1 24	87	Wewapaulahena (reservation for tank bund)	4 0 24
39	Veli-ela (channel)	0 0 7	88	Ibbanwalehenyaya and Wetiye-watta.	40 0 5
42	Galmuruweagare-ela	0 2 6	89	Pallamewewa (tank and bund)	76 0 33
43	Elagawakele	1 2 2	90	Adipara (footpath)	0 0 23
46	Palayayehenyaya	160 1 34	91	Road	0 3 38
47	Godawala-ebba (water-hole)	0 0 28	92	Pallamemukulana	11 0 21
48	Part of Sengal-oya	1 1 6	93	Do.	126 1 8
49	Palayayehenyaya (reservation for Sengal-oya)	4 0 2	94	Nikapitiya-agare-ela	0 2 19
49½	Footpath	0 0 2	95	Adipara (footpath)	0 0 15
50	Sembadaluwabemmagawahena	8 2 29	96	Do. (do.)	0 0 2
50½	Adipara (footpath)	0 0 4	97	Pallamemukulana	3 3 22
52	Veli-ela	0 0 6	98	Mala-amune-ela	0 3 7
56	Adipara (footpath)	0 0 11	99	Pallamemukulana	116 2 36
58	Mahawelalangahenyaya	30 2 21	100	Adipara (footpath)	0 1 1
59	Sembadaluwabemmewala (water-hole)	2 1 15	101	Do.	0 0 12
60	Adipara (footpath)	0 0 3	102	Yoda-ela (channel)	10 3 11
61	Para (minor road)	1 0 27	103	Pallamemukulana	33 1 0
62	Paragawahena (reservation for minor road)	0 3 17	104	Do. (reservation for oya)	27 3 27
63	Do. (do.)	1 0 5	105	Part of Deduru-oya	16 2 14
64	Yoda-ela (channel)	1 2 36	106	Yodawala (water-hole)	0 3 29
65	Palayayehenyaya	1 3 21	107	Ibbanwala (do.)	0 1 30
66	Para (minor road)	0 1 23	108	Ela (channel)	0 0 5
67	Paragawahena (reservation for minor road)	0 1 10	109	Ibbanwala (water-hole)	0 1 3
68	Do. (do.)	0 1 16	110	Do.	0 0 33
69	Veli-ela (channel)	0 1 39	111	Ibbanwalahenyaya	182 0 35
70	Adipara (footpath)	0 0 19	112	Adipara (footpath)	0 0 5
71	Para (minor road)	1 0 4	113	Ibbanwalahenyaya (reservation for Sengal-oya)	26 1 29
72	Paragawahena (reservation for minor road)	0 2 12	114	Sengal-oya (part of)	1 1 39
					945 2 32

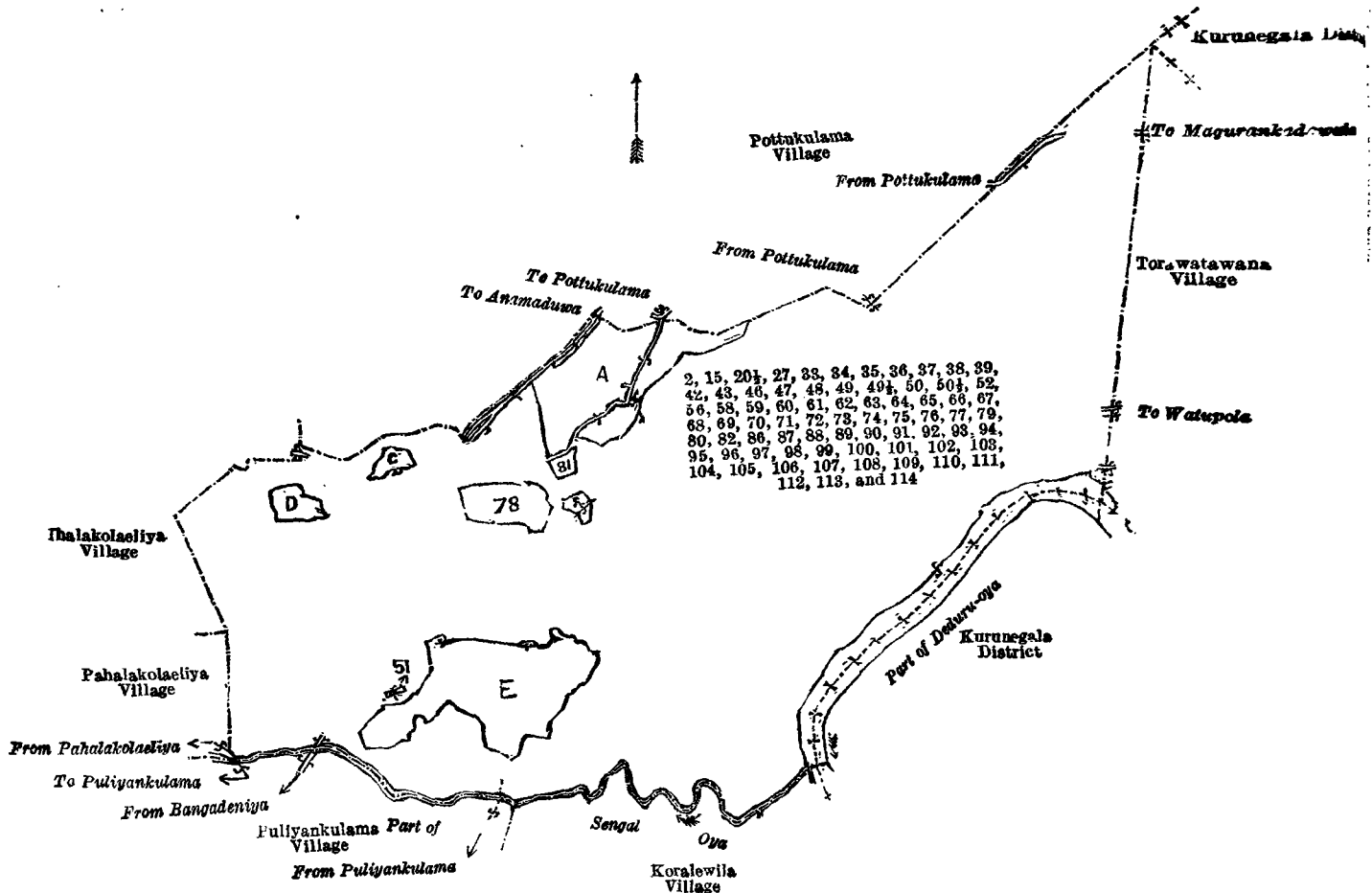
and bounded as follows : on the north by the village limit of Ihala Kolaeliya, the village limit of Pottukulama ; on the east by the boundary of the Kurunegala District, the village limit of Torawatawana ; on the south by the boundary of the Kurunegala District (part of Deduru-oya), the village limit of Korawila (part of Sengal-oya), the village limit of Puliyan-kulama (part of Sengal-oya) ; on the west by the village limit of Pahala Kolaeliya and Ihala Kolaeliya.

NOTE.—The following lots lying within the above-mentioned boundaries are excluded from this notice, and their aggregate acreage of 105 acres 3 roods and 2 perches is not included in the acreage of 945 acres 2 roods and 32 perches given above :—

Preliminary plan 1,784.

Lot.	Name of Land.	Extent, A. R. P.	Lot.	Name of Land.	Extent, A. R. P.
A 1	Bulugahahena	0 2 25	A 23	Dangahamulawatta	1 2 17
A 3	Kadurugahamulahena	1 1 4	A 24	Siyambalagahawatta	0 1 13
A 4	Kosgahamulawatta	0 1 3	A 25	Kadurugahamulawatta	0 3 9
A 5	Do.	0 1 2	A 26	Kosgahawatta	1 3 35
A 6	Kadurugahawatta	1 1 13	A 28	Ehelagahawatta	2 3 33
A 7	Kotaveherchena	0 2 25	A 29	Dangahamulakotuwa	0 0 23
A 8	Kosgahamulawatta	0 2 21	A 30	Kajugahawatta	1 1 4
A 9	Bulugahahena	2 0 10	A 31	Do.	0 1 23
A 10	Pallamemukulana	4 1 35	A 32	Kajugahahena	0 2 30
A 11	Dangahamulawatta (T. P. 321,063).	1 2 29	C 40	Weerappandaluwekumbura	2 0 39
A 12	Kajugahamulawatta and Wewagawa-kotuwa	1 3 24	C 41	Meegahamulakamata	0 0 19
A 13	Kadurugahamulawatta	0 1 14	D 44	Lunuwaranagahamulakumbura	4 0 8
A 14	Do.	0 1 25	D 45	Diulgahamulakamata	0 0 16
A 16	Godakirillagahamulakotuwa	0 1 0	51	Ehetugahamulakamata	0 1 6
A 17	Kosgahawatta and Lunuwaranagahawatta	2 0 2	E 53	Ihalakumbura, Pettakumbura, Kabalekumbura, Ithalhenekumbura, Karandagahakumbura, Nindakumbura, Pahalakumbura, Pillewekumbura, Palugahakumbura, Asweddumekumbura, and Sembadaluwa	48 0 33
A 18	Ehetugahamulakotuyaya	2 0 9			
A 19	Kombagahamulawatta	0 0 29			
A 20	Kodalugahamulahena	0 0 24			
A 21	Rikkaththanagahamulawatta	0 1 27			
A 22	Kosgahawatta, Kosgahawatta, Kadurugahawatta, and Puhukosgahamulawatta	5 2 10			

Lot.	Name of Land.	Extent, A. R. P.	Lot.	Name of Land.	Extent, A. R. P.
E 54	Kongahakamata ..	0 0 34	B 83	Kosgahawatta ..	0 2 16
E 55	Kumbukgahamulakamata ..	0 0 34	B 84	Do. ..	0 2 15
E 57	Kongahamulakamata ..	0 0 32	B 85	Do. ..	0 1 31
78	Uleiyekumbura ..	9 3 35			
81	Kajugahawatta ..	1 3 6			105 3 2



Surveyor-General's Office,
Colombo, January 16, 1919.

Scale of 32 Chains to an Inch.
Puttalam S. O. 13—1919.

C. R. LUNDIE,
for Surveyor-General.

Puttalam Notice No. 7,127.

Notice under "The Waste Lands Ordinances of 1897, 1899, 1900, and 1903."

TAKE notice that unless within three months from February 14, 1919, the persons, if any, who claim any interest in the lands hereinafter mentioned or in any one or more of such lands or to some interest therein make claim in person or in writing to the said lands or any of them or to some interest therein to J. M. Davies, Esq., Special Officer appointed under section 28 of "The Waste Lands Ordinances of 1897, 1899, 1900, and 1903," at his office at Colombo :

Such Special Officer, in pursuance of the powers vested in him by the said Ordinances, will declare by writing under his hand that the said lands, or such of them as to which no claim has been made, are the property of the Crown.

J. M. DAVIES,
Special Officer.

NOTE.—A claim to a right of way over the said lands or any of them is a claim to an interest in the land or lands.

Description of the Lands referred to.

The following lots situated in the village of Wetiya, in the Kumarapallam pattu korale of the Demala hatpattu of the Puttalam District, in the North-Western Province, as described in the annexed diagram :—

Preliminary plan 1,775.

Lot.	Name of Land.	Extent, A. R. P.	Lot.	Name of Land.	Extent, A. R. P.
1	Part of Ratambala-oya (stream)	5 1 32	9	Panikankulama-ebbe-ela (stream)	4 2 8
1½	Ratambala-oya (stream)	0 0 36	10	Sengallamukalana	1 0 36
2	Adamkotuwekele (reservation for Ratambala-oya)	0 3 8	11	Nedunkulichenai	2 3 37
3	Anamadu-ela (water-course)	0 0 27	12	Nedunkulichenai (reservation for Ratambala-oya)	7 1 38
4	Adappendakotuwehena, Puthadikattuchennai (reservation for Ratambala-oya)	5 1 39	13	Nedunkulikele	0 3 0
5	Puthadikattuchennai	0 3 33	14	Diwurumpitiyewekele	0 1 6
6	Puthadikattuchennai (reservation for Ratambala-oya)	2 1 16	15	Nedunkulichenai (reservation for Ratambala-oya)	1 3 28
7	Ela (water-course)	0 2 23	15½	Ela	0 0 21
8	Sengallamukalana (reservation for Ratambala-oya)	6 1 6	16	Duwa	0 2 27
			17	Diwurumpitiyehenyaya (reservation for Ratambala-oya)	10 2 13
			18	Suremadu-ebba (water-hole)	0 2 26

Lot.	Name of Land.	Extent, A. R. P.	Lot.	Name of Land.	Extent, A. R. P.
19 ..	Diwurumpitiyehenyaya	.. 28 0 35	49 ..	Galpotta (rock)	.. 0 1 10
20 ..	Ebagawamukalana	.. 1 2 7	50 ..	Kummalamanduchenai	.. 11 3 6
21 ..	Diwurumpitiyemukalana	.. 3 2 35	51 ..	Do.	.. 1 1 4
22 ..	Diwurumpitiyehena	.. 0 3 30	52 ..	Ihalagamawewa (tank)	.. 13 1 7
23 ..	Allepolakele	.. 1 0 39	54 ..	Gansabhawa road	.. 1 3 19
25 ..	Allepolehenyaya	.. 44 1 13	55 ..	Pallivasalsolai (forest and rock)	.. 4 0 14
26 ..	Footpath	.. 0 0 15	56 ..	Do.	.. 2 2 22
27 ..	Oothukulimukalana	.. 0 3 16	57 ..	Ela (water-course)	.. 0 1 31
28 ..	Allepolehenyaya	.. 8 3 1	58 ..	Do.	.. 0 0 8
29 ..	Oothukulimukalana	.. 2 0 5	59 ..	Pallivasalsolai	.. 1 1 10
30 ..	Aliyawetunagala (rock)	.. 1 1 13	60 ..	Pallivasalsolai (reservation for tank bund)	.. 2 1 35
31 ..	Allaperumadaluwewewa (tank and bund)	6 1 28	61 ..	Sembukulamekele (reservation for tank bund)	.. 0 1 34
32 ..	Wewapaulakele (reservation for tank bund)	.. 0 3 33	62 ..	Mawadikulam (tank and bund)	.. 27 1 2
33 ..	Ela	.. 0 0 7	63 ..	Mawadikulathadihenai	.. 5 1 8
34 ..	Wewapaulakele	.. 0 3 11	64 ..	Cart track (road)	.. 0 0 19
35 ..	Wewagawahenyaya	.. 19 0 9	65 ..	Sembukulamehena	.. 5 1 14
36 ..	Sengallumukalana	.. 38 0 7	66 ..	Wettukulimukalana	.. 28 2 36
37 ..	Puthadikattuchennai, Welagawahenyaya	24 2 9	67 ..	Footpath	.. 0 0 5
39 ..	Gansabhawa road	.. 0 3 24	68 ..	Sembukulamehena, Wettukuli-hena	.. 19 1 31
40 ..	Puthadikattuchennai	.. 4 1 25	69 ..	Sembukulam (abandoned tank)	.. 4 1 12
42 ..	Adamkotuwepillewa (reservation for tank bund)	.. 0 3 32	70 ..	Cart track (road)	.. 0 1 5
44 ..	Adamkotuwekele	.. 0 2 35	71 ..	Footpath	.. 0 0 2
45 ..	Adamkotuwehena	.. 0 1 13	72 ..	Sembukulamehena	.. 5 0 34
46 ..	Part of Ihalagamawewa (tank and bund)	.. 5 3 19			
48 ..	Gansabhawa road	.. 0 0 18			385 3 27

and bounded as follows: on the north by the boundary of Kumarawanni pattu korale (part of Ratambala-oya, the village limit of Kammandaluwa); on the east by the boundary of the Magul Medagandahaye korale west, Kurunegala District (the village limit of Kallanchiya); on the south by the village limit of Kadayandaluwa, the village limit of Madawakulama; on the west by the village limit of Demala Ihalagama.

NOTE.—The following lots lying within the above boundaries are excluded from this notice, and their aggregate acreage of 55 acres and 16 perches is not included in the acreage of 385 acres 3 roods and 27 perches given above:—

Preliminary plan 1,775.

Lot.	Name of Land.	Extent, A. R. P.	Lot.	Name of Land.	Extent, A. R. P.
24 ..	Allepolewela, Oosaravayal, Paniyavayal	.. 9 2 22	c 75 ..	Gansooriyagahawatta	.. 0 3 31
▲ 38 ..	Puliaditawal, Chinaravayal, Puliadivayal, Oosaravayal	.. 12 3 29	c 76 ..	Galagawawatta	.. 1 3 0
▲ 47 ..	Muligekotuwa	.. 1 0 39	c 77 ..	Dangahawatta	.. 0 1 26
▲ 53 ..	Panchadivayal	.. 1 0 35	c 78 ..	Talgahawatta, Kosgahawatta, Ambagahawatta, and other gardens	.. 14 0 21
B 41 ..	Adappendakotuwehena	.. 1 2 26	c 79 ..	Sembukulamewatta	.. 0 2 3
B 43 ..	Siyambalagahakotuwa, Adamkotuwa	3 3 15	c 80 ..	Do.	.. 3 0 2
c 73 ..	Pitchedavayal	.. 1 0 37	c 81 ..	Ambagahawatta	.. 1 1 26
c 74 ..	Gansooriyagahawatta	.. 1 0 24			55 0 16

[For Diagram see page 234.]

Puttalam Notice No. 7,128.

Notice under "The Waste Lands Ordinances of 1897, 1899, 1900, and 1903."

TAKE notice that unless within three months from February 14, 1919, the persons, if any, who claim any interest in the lands hereinafter mentioned or in any one or more of such lands or to some interest therein make claim in person or in writing to the said lands or any of them or to some interest therein to J. M. Davies, Esq., Special Officer appointed under section 28 of "The Waste Lands Ordinances of 1897, 1899, 1900, and 1903," at his office at Colombo:

Such Special Officer, in pursuance of the powers vested in him by the said Ordinances, will declare by writing under his hand that the said lands, or such of them as to which no claim has been made, are the property of the Crown.

J. M. DAVIES,
Special Officer.

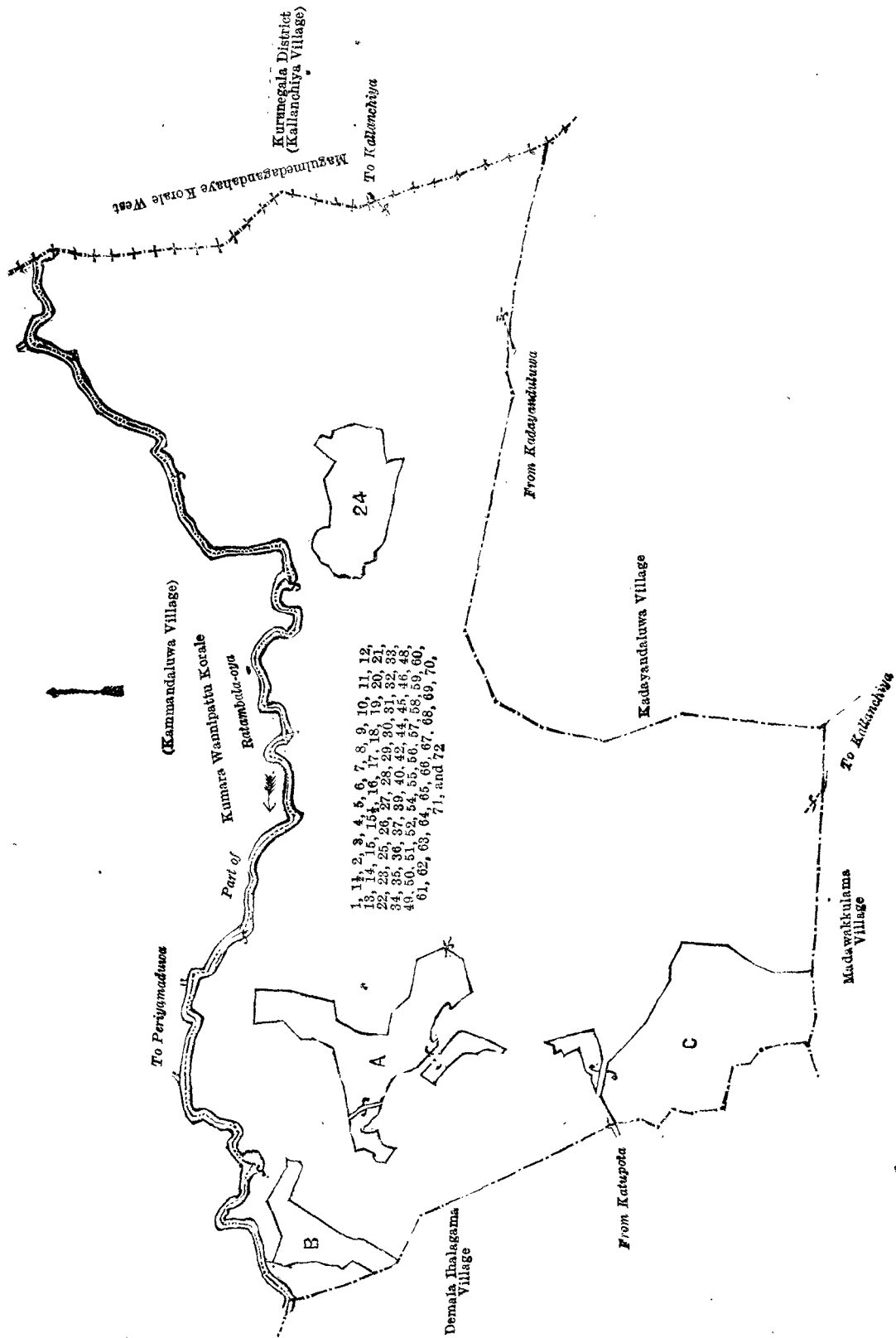
NOTE.—A claim to a right of way over the said lands or any of them is a claim to an interest in the land or lands.

Description of the Lands referred to.

The following lots situated in the village of Demala Ihalagama, in the Kumarapallam pattu korale of the Demala hatpattu of the Puttalam District, in the North-Western Province, as described in the annexed diagrams:—

I.—Preliminary plan 1,774.

Lot.	Name of Land.	Extent, A. R. P.	Lot.	Name of Land.	Extent, A. R. P.
1 ..	Othehena (reservation for Ratambala-oya)	.. 4 3 10	11 ..	Part of Ratambala-oya (stream)	.. 3 1 24
2 ..	Othehena	.. 0 1 28	12 ..	Pita-ela (water-course)	.. 0 0 14
3 ..	Do.	.. 1 0 33	15 ..	Talgahakumburahena (reservation for tank bund)	.. 0 1 13
4 ..	Anemadu (water-hole)	.. 1 1 24	19 ..	Kanuketiyekele	.. 0 2 3
6 ..	Ela (water-course)	.. 0 0 6	20 ..	Pakirpullewelekele	.. 0 2 38
8 ..	Ottukulatanwelihena alias Karandagahena (reservation for tank bund)	0 1 12	22 ..	Mannaran-ela (stream)	.. 0 3 2
9 ..	Ottukulatan (reserved for tank bund)	0 1 32	23 ..	Mannaranwelepillewa	.. 2 1 29
10 ..	Kunchipullekumburekele	.. 2 2 35	24 ..	Do.	.. 0 1 29
			26 ..	Gansabhawa para (road)	.. 0 1 4



Surveyor-General's Office,
Colombo, January 15, 1919.

Scale of 16 Chains to an Inch.

C. R. LUNDIE,
for Surveyor-General.

Lot.	Name of Land.	Extent, A. R. P.	Lot.	Name of Land.	Extent, A. R. P.
28 ..	Road reservation ..	0 0 14	57 ..	Tisbamba ..	3 0 35
29 ..	Welepillewahena ..	0 1 16	58 ..	Siyambalagahahena ..	1 2 12
30 ..	Ehetugahahena ..	0 0 32	59 ..	Do. (reservation for road)	0 0 13
32 ..	Do. (reservation for tank bund)	0 1 30	60 ..	Ganpara (road) ..	0 0 28
33 ..	Ehetugahawelepillewa (bund reservation) ..	0 1 0	61 ..	Siyambalagahahena ..	3 2 22
34 ..	Ihalagamawewa (tank and bund) ..	45 1 17	62 ..	Do. (reservation for road)	0 0 16
35 ..	Gansabhawa para (road) ..	1 1 6	62½ ..	Do. (do.) ..	0 0 7
37 ..	Wewedeniya ..	0 0 22	63 ..	Wan-ela (stream) ..	0 0 13
43 ..	Road reservation ..	0 0 37	64 ..	Part of Wan-ela (stream)	0 0 10
45 ..	Tisbamba ..	2 3 21	65 ..	Part of Ganpara (road)	0 0 30
46 ..	Road reservation ..	0 0 23			80 3 20

and bounded as follows : on the north by the boundary of the Kumarawanni pattu korale (part of Ratambala-oya) ; on the east by the village limit of Wetiya, Kosgahawatta claimed by Pitcha Tambige Uduma Lebbe, Ambagahawatta claimed by Pitcha Tambige Muhammadu Tambi, Dangahahena claimed by Kaderge Naina Muhammadu, Ambagahawatta claimed by Ana Slaima, Vel-Vidane, and another, Talgahawatta (private), Siyambalagahawatta claimed by Alim Saibu Navaru Pitche and others ; on the south by the part of road, the part of Wan-ela, the village limit of Madawakkulama, Mannaramwayal claimed by Naina Nauru Pichohe and another, the village limit of Madawakkulama, Mannaramwayal claimed by Naina Nauru Pichche and another, Mamaraththadiwayal claimed by Slema Lebbe Alim Saibu and others, the village limit of Madawakkulama ; on the west by the boundary of the Kumarawanni pattu korale (part of the Ratambala-oya).

NOTE.—The following lots lying within the above-mentioned boundaries are excluded from this part of notice, and their aggregate acreage of 66 acres 1 rood and 20 perches is not included in the acreage of 80 acres 3 roods and 20 perches given above :—

Preliminary plan 1,774.

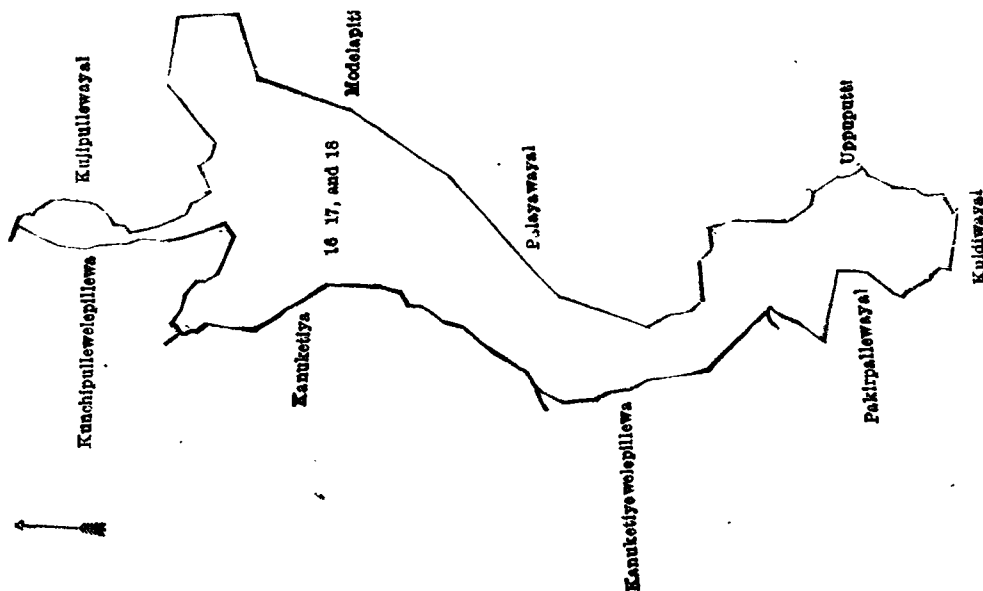
Lot.	Name of Land.	Extent, A. R. P.	Lot.	Name of Land.	Extent, A. R. P.
▲ 5 ..	Siyambalagahawela ..	0 3 10	▲ 16 ..	Paranawekelekele ..	1 2 16
▲ 7 ..	Ottukulatanweliwewa <i>alias</i> Karandagahahena ..	2 0 14	▲ 17 ..	Ihalagama-ebba <i>alias</i> Kunchipulle-ebba (water-hole) ..	2 2 31
▲ 13 ..	Kunchipullewelepillewa ..	0 3 19	▲ 18 ..	Kanuketiyawekelekele ..	0 2 5
▲ 14 ..	Kuldiwayal, Uppuputti, Palaya-wayal, Pakerpallewayal, Wilatiyadiwayal, Kanuketiya, Kunchipullewayal, Modelapiti, Ottukalatumwayal, Otehena ..	55 3 3	▲ 21 ..	Kanuketiyawelepillewa ..	0 3 24
			▲ 31 ..	Ehetugahawelepillewa ..	0 2 16
			44 ..	Kadjugahawatta ..	0 2 2
					66 1 20

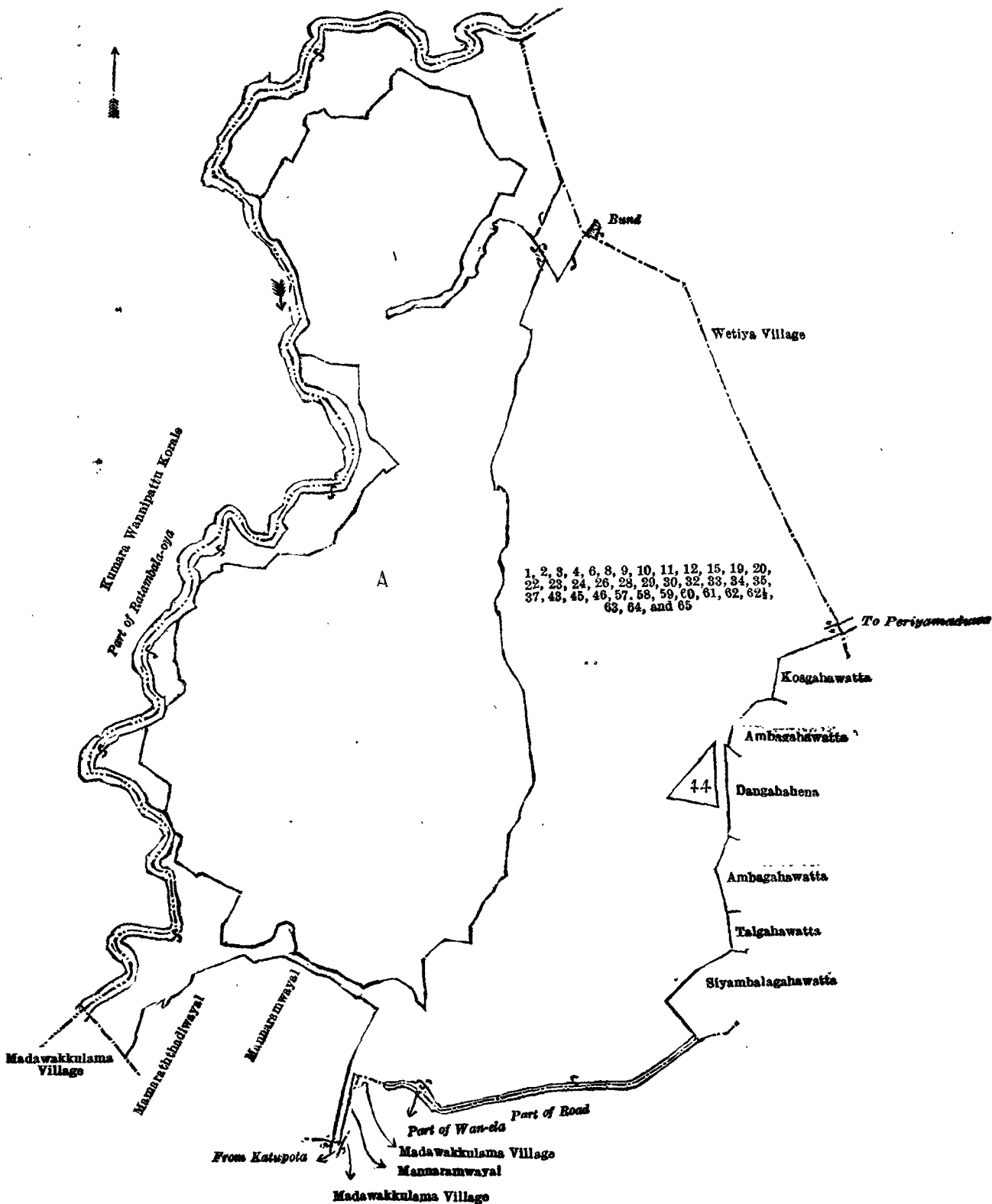
[For Diagram see page 236.]

II.—Preliminary plan 1,774.

Lot.	Name of Land.	Extent, A. R. P.
16 ..	Paranawekelekele ..	1 2 16
17 ..	Ihalagama-ebba <i>alias</i> Kunchipulle-ebba (water-hole) ..	2 2 31
18 ..	Kanuketiyawekelekele ..	0 2 5
		4 3 12

and bounded as follows : on the north by Kunchipullewelepillewa claimed by Sinna Tambige Slema and others, Kujipullewayal claimed by Sinnatamby Slema and others ; on the east by Kujipullewayal claimed by Sinnatamby Slema and others, Modelapiti claimed by Mommadu Slema and others, Palayawayal claimed by Pichchetamby Mammadu and others, Uppuputti claimed by Ana Slema Vidane ; on the south by Kuldiwayal claimed by Segu Kandu Pakiri Lebbe ; on the west by Pakirpallewayal claimed by Saibu Pichche Sleima and others, Kanuketiyawelepillewa (private), Kanuketiya claimed by Tambi Lebbe and others.





Surveyor-General's Office,
Colombo, January 15, 1919.

Scale of 8 Chains to an Inch.

C. R. LUNDIE,
for Surveyor-General.

Puttalam Notice No. 7,129.

Notice under "The Waste Lands Ordinances of 1897, 1899, 1900, and 1903."

TAKE notice that unless within three months from February 14, 1919, the persons, if any, who claim any interest in the lands hereinafter mentioned or in any one or more of such lands appear before the Assistant Government Agent of the Puttalam and Chilaw Districts of the North-Western Province, at his office in Puttalam, and make claim in person or in writing to the said lands or any of them or to some interest therein :

Such Assistant Government Agent, in pursuance of the powers in him vested by the said Ordinances, will declare by writing under his hand that the said lands, or such of them to which no claim has been made, are the property of the Crown.

W. E. WAIT,
Assistant Government Agent.

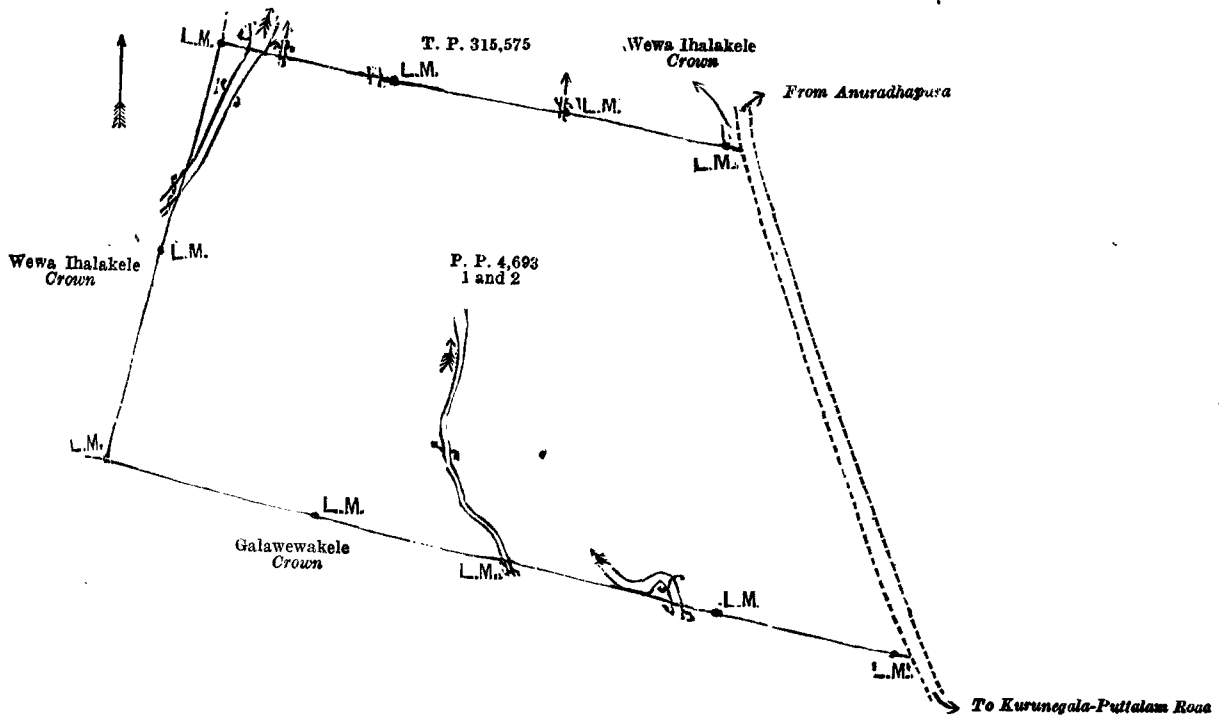
Description of the Lands referred to.

The following lots situated in the village of Radapaliyagama, in Perawili pattu of Demala hatpattu, in the Puttalam District, of the North-Western Province, as described in the annexed diagram :—

Preliminary plan 4,693.

Lot.	Name of Land.	Extent, A. R. P.
1	Radapaliyagamekele	12 3 19
2	Do. (reservation along road)	0 0 18
		12 3 37

and bounded as follows : on the north by land described in T. P. 315,575 and Wewaihalakele claimed by the Crown ; on the east by road from Anuradhapura to Kurunegala -Puttalam road ; on the south by Galawewakele claimed by the Crown ; on the west by Wewaihalakele claimed by the Crown.



Surveyor-General's Office,
Colombo, November 12, 1918.

Scale of 4 Chains to an Inch.

C. H. VINCE,
for Surveyor-General.

Puttalam Notice No. 7,180.**Notice under "The Waste Lands Ordinances of 1897, 1899, 1900, and 1903."**

TAKE notice that unless within three months from February 14, 1919, the persons, if any, who claim any interest in the lands hereinafter mentioned or in any one or more of such lands appear before the Assistant Government Agent of the Puttalam and Chilaw Districts of the North-Western Province, at his office in Puttalam, and make claim in person or in writing to the said lands or any of them or to some interest therein :

Such Assistant Government Agent, in pursuance of the powers in him vested by the said Ordinances, will declare by writing under his hand that the said lands, or such of them to which no claim has been made, are the property of the Crown.

W. E. WAIT,
Assistant Government Agent.

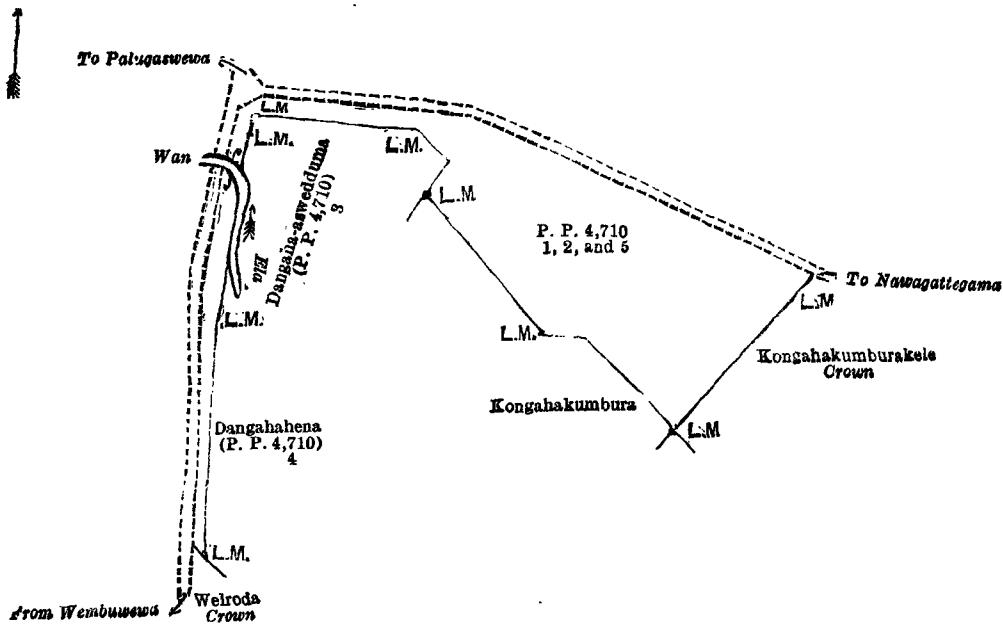
Description of the Lands referred to.

The following lots situated in the village of Nawagattegama, in Kirimetiya pattu of Demala hatpattu, in the Puttalam District of the North-Western Province, as described in the annexed diagrams :—

Preliminary plan 4,710.

Lot.	Name of Land.	Extent, A. R. P.
1	Dangahakele and Dangaha-aswedduma (reservation for road)	0 2 0
2	Dangahakele	2 0 3
5	Dangahahena (reservation for road)	0 1 5
		2 3 8

and bounded as follows : on the north by road from Wembuwewa-Palugaswewa road to Nawagattegama ; on the east by Kongahakumburakele claimed by the Crown ; on the south by Kongahakumbura claimed by R. A. Herat Banda, Dangaha-aswedduma sold by the Crown to R. A. Herat Banda (P. P. 4,710/3), Wan-ela, Dangahahena sold by the Crown to R. A. Herat Banda (P. P. 4,710/4), and Welroda claimed by the Crown ; and on the west by road from Wembuwewa to Palugaswewa.



Surveyor-General's Office,
Colombo, November 12, 1918.

Scale of 4 Chains to an Inch.

C. H. VINCE,
for Surveyor-General.

Puttalam Notice No. 7,131.

Notice under "The Waste Lands Ordinances of 1897, 1899, 1900, and 1903."

TAKE notice that unless within three months from February 14, 1919, the persons, if any, who claim any interest in the lands hereinafter mentioned or in any one or more of such lands appear before the Assistant Government Agent of the Puttalam and Chilaw Districts of the North-Western Province, at his office in Puttalam, and make claim in person or in writing to the said lands or any of them or to some interest therein :

Such Assistant Government Agent, in pursuance of the powers in him vested by the said Ordinances, will declare by writing under his hand that the said lands, or such of them to which no claim has been made, are the property of the Crown.

W. E. WAIT,
Assistant Government Agent.

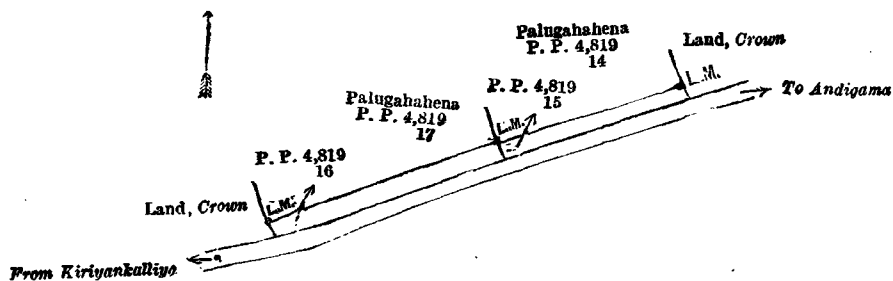
Description of the Lands referred to.

The following lots situated in the village of Periyakattakaduwa, in Rajakumarawanni pattu of Puttalam pattu division in the Puttalam District, of the North-Western Province, as described in the annexed diagram :—

Preliminary plan 4,819.

Lot.	Name of Land.	Extent, A. R. P.
15	Palugahahena (reservation for District Road Committee road)	0 0 21
16	Do. (do.)	0 0 26
		0 1 7

and bounded as follows : on the north by Palugahahena sold by the Crown to M. K. Ukkumenika (P. P. 4,819/17) and Palugahahena sold by Crown to E. M. Jothihamy (P. P. 4,819/14); on the east by land claimed by the Crown ; on the south by road from Kiriyankaliya to Andigama ; on the west by land claimed by the Crown.



Surveyor-General's Office,
Colombo, November 9, 1918.

Scale of 4 Chains to an Inch.

C. H. VINCE,
for Surveyor-General.

Puttalam Notice No. 7,132.

Notice under "The Waste Lands Ordinances of 1897, 1899, 1900, and 1903."

TAKE notice that unless within three months from February 14, 1919, the persons, if any, who claim any interest in the lands hereinafter mentioned or in any one or more of such lands appear before the Assistant Government Agent of the Puttalam and Chilaw Districts of the North-Western Province, at his office in Puttalam, and make claim in person or in writing to the said lands or any of them or to some interest therein :

Such Assistant Government Agent, in pursuance of the powers in him vested by the said Ordinances, will declare by writing under his hand that the said lands or such of them to which no claim has been made, are the property of the Crown.

W. E. WAIT,
Assistant Government Agent.

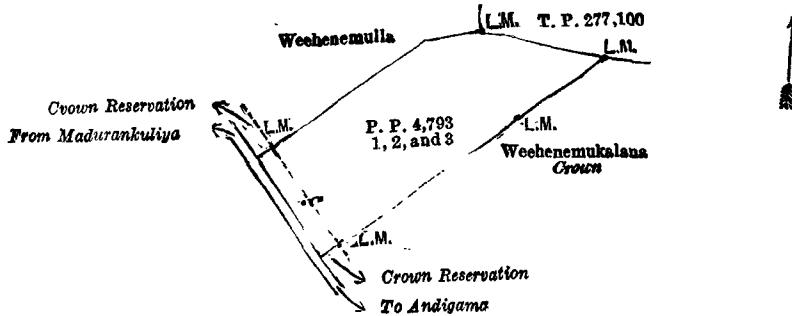
Description of the Lands referred to.

The following lots situated in the village of Punawitiya, in Rajakumarawanni pattu of Puttalam pattu division, in the Puttalam District, of the North-Western Province, as described in the annexed diagram :—

Preliminary plan 4,793.

Lot.	Name of Land.	Extent, A. R. P.
1 ..	Weeheneudahakele <i>alias</i> Weehenemulla (reservation for the road) ..	0 0 20
2 ..	Weeheneudahakele <i>alias</i> Weehenemulla ..	0 3 31
3 ..	Do. ..	0 1 22
		1 1 33

and bounded as follows : on the north by Crown reservation, Weehenemulla claimed by the Crown, and land described in T. P. 277,100 ; on the east by Weehenemukulana claimed by the Crown ; on the south by Crown reservation ; on the west by road from Madurankuliya to Andigama.



Surveyor-General's Office,
Colombo, November 11, 1918.

Scale of 4 Chains to an Inch.

C. H. VINCE,
for Surveyor-General.

Puttalam Notice No. 7,133.

Notice under "The Waste Lands Ordinances of 1897, 1899, 1900, and 1903."

TAKE notice that unless within three months from February 14, 1919, the persons, if any, who claim any interest in the lands hereinafter mentioned or in any one or more of such lands appear before the Assistant Government Agent of the Puttalam and Chilaw Districts of the North-Western Province, at his office in Puttalam, and make claim in person or in writing to the said lands or any of them or to some interest therein :

Such Assistant Government Agent, in pursuance of the powers in him vested by the said Ordinances, will declare by writing under his hand that the said lands or such of them to which no claim has been made, are the property of the Crown.

W. E. WAIT,
Assistant Government Agent.

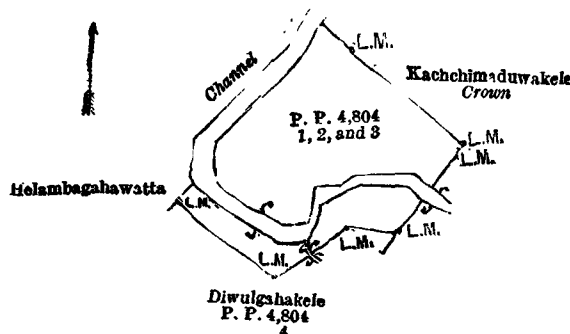
Description of the Lands referred to.

The following lots situated in the village of Kottukachchiya, in Perawilipattu of Demala hatpattu, in the Puttalam District, of the North-Western Province, as described in the annexed diagrams :—

I.—Preliminary plan 4,804.

Lot.	Name of Land.	Extent, A. R. P.
1 ..	Diwulgahakele ..	0 2 12
2 ..	Do. (reservation for channel) ..	0 2 7
3 ..	Do. (do. do.) ..	0 1 14
		1 1 33

and bounded as follows : on the north and east by Kachchimaduwakele claimed by the Crown ; on the south by Diwulgahakele settled by the Crown on K. Appuhamy and others (P.P. 4,804/4) ; on the west by Helambagahawatta claimed by A. Joni, a channel.



Surveyor-General's Office,
Colombo, December 3, 1918.

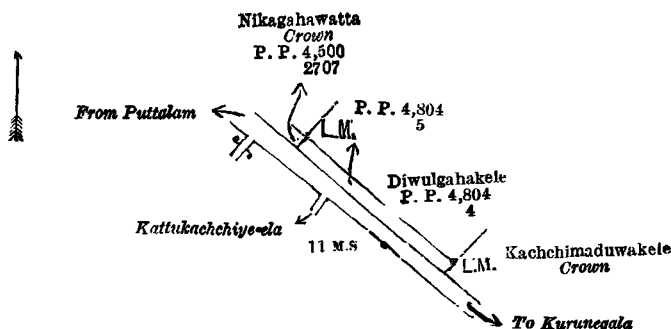
Scale of 4 Chains to an Inch.

C. H. VINCE,
for Surveyor-General.

II.—Preliminary plan 4,804

Lot.	Name of Land.	Extent, A. R. P.
5	Diwulgahakele (reservation for main road)	0 0 20

and bounded as follows: on the north by Nikagahawatta claimed by the Crown (P. P. 4,500/2707); on the east by Diwulgahakele settled by the Crown on K. Appuhamy and others (P. P. 4,804/4); on the south by Kachchimaduwakele claimed by the Crown; on the west by road from Puttalam to Kurunegala.



Surveyor-General's Office,
Colombo, December 3, 1918.

Scale of 4 Chains to an Inch.

C. H. VINCE,
for Surveyor-General.

LAND SALES IN THE CENTRAL PROVINCE.

No. 2,535, C. P.—The Government Agent, Central Province, will on Friday, March 28, 1919, at 1.30 P.M., at his office in Kandy, put up to auction, for sale or settlement, or will otherwise dispose of, the under-mentioned portions of Crown land, in accordance with the regulations of Government regarding land sales. Nineteen allotments of land situated in the Udapalata division of the Kandy District of the Central Province.

Preliminary plan 6,607. Village—Dunukeulla in Kandukara Ihala korale. Claimant—Crown.

Lot.	Name of Land.	Name of Applicant.	Description.	Extent. A. R. P.	Upset price per acre, Rs.
1	Welagodahinna	Welagodahinne pansala	Patana	0 3 39	30
2	Do.	Weerasinghe M. Lewis Appu	Tea plantation	0 1 33	100
3	Do.	do.	Patana	0 2 11	30
4	Do.	Medawattagedera Appuhamy	Tea plantation	0 3 37	100
5	Do.	—	Patana (bank)	0 0 12	25
7	Do.	Medagedera Kirihamy	Tea plantation	0 0 10	40
8	Do.	Subasinghe Arachchille Appuhamy	Patana	1 0 33	30
9	Do.	—	do.	0 0 2	30
10	Do.	Subasinghe Arachchille James Appu	Tea plantation	0 1 30	125
Claimant—Subasinghe Arachchille Punchimenike and Crown.					
11	Welagodahinna	—	Patana	0 0 38	50

Claimant—Crown.

12	Welagodahinna	Leisahamy of Dunukeulla	Tea plantation	0 0 14	125
----	---------------	-------------------------	----------------	--------	-----

Preliminary plan 6,655. Village—Mulgama in Kandukara Pahala korale. Claimant—Crown.

1	Mawatagahamula-aswedduma	Illagollegedera Ukkuwa, Vidane, Baiya, and Kalinguwa	Paddy fields	1 2 32	400
2	Horagalapatana	—	Forest (reservation for kandura)	2 0 0	—*
3	Do.	—	Forest	1 1 29	50
6	Horagalapatana	Talawaturegedera Siriya	Patana	1 0 12	50

Preliminary plan 6,731. Village—Palle D Itota in Kandukara Pahala korale. Claimant—Crown.

1	Kahatakosgahamula-aswedduma	Polwatte Siripatul Dewayale Kiriya	Paddy fields	1 1 18	300
2	Kahatakosgahamulapatana	do.	Patana (contains a house worth Rs. 30)	0 1 11	50
3	Do.	—	Patana (reservation for irrigation channel)	0 0 1	—*

Preliminary plan 6,635. Village—Tumpslawaka in Kandukara Pahala korale. Claimant—Crown.

Lot.	Name of Land.	Name of Applicant.	Description.	Extent.	Upset price
				A. R. P.	per acre, Rs.
1	Pellilagalepatana or Galkandepatana	G. Silva	Waste Land	1 0 28	30

* Not to be sold.

Further particulars regarding these lands can be obtained from the Government Agent, Central Province, and their plans from the Surveyor-General.

Colonial Secretary's Office,
Colombo, February 6, 1919.

R. E. STUBBS,
Colonial Secretary.

LAND SALES IN THE SOUTHERN PROVINCE.

No. 3,213, S. P.—The Government Agent, Southern Province, will on Thursday, June 5, 1919, at 1 P.M., at his office in Galle Kachcheri, put up to auction, for sale or settlement, or will otherwise dispose of, the under-mentioned portions of Crown land, in accordance with the regulations of Government regarding land sales. Fifteen allotments of land situated in the Gangaboda pattu division of the Galle District of the Southern Province.

Lot.	Name of Land.	Name of Claimant.	Description.	Extent.	Upset price
				A. R. P.	per acre, Rs.
Preliminary plan 10,422. Village—Diviture. Applicant—C. R. de Silva.					
3	Batalandewatta	Walawedurage Getto of Diviture	Contains 3 coconut trees Plantation	0 0 11	80
4	Batalandewita	do.	Owita Plantation	0 1 5	40
6	Nagaskanda-addaraowita alias Mahagedarawatte- kumbureowita	Galahenkande Gamage Charles of Ampegama	Owita Plantation	0 0 16	40
10	Galahenkandewatta	Dehigaspege William and others of Ampegama	Contains jak Plantation	0 1 14	80
11	Galahenkanda alias Nagaskanda	Galahenkande Gamage Salmon and others of Ampegama	Jungle Plantation	2 0 21	80
12	Galahenkandewatta	do.	Contains 1 coconut tree Plantation	0 0 29	80
14	Pambeheneowita	Alagiyahakuru Indorisa of Diviture	Owita	0 0 27	40

Preliminary plan 10,830. Village—Mabotuwana. Applicant—Nil.

1	Baduwattegodaakanda	Crown	Low jungle	0 0 8	—*
2	Do.	do.	do.	0 2 26	—*
Applicant—G. R. Wickrematilleka of Mabotuwana.					
3	Baduwattegodaakanda	Crown	Low jungle	2 1 11	45
4	Do.	do.	do.	1 0 3	45
5	Do.	do.	do.	0 0 7	—*

Preliminary plan 10,911. Village—Etkandura. Applicant—Kihaduwege Nandorisa of Diviture.

1	Ihaladolawatta-addaradedi-wila or Gurugodella	Crown	High jungle	1 0 10	55
2	Do.	K. Nandorisa of Diviture	Garden Plantation	0 0 21	50

Preliminary plan 11,005. Village—Lelwala Ihala. Applicant—K. K. Davit de Silva of Ganegoda, Akmimana.

1	Waleliyaddegodaakanda	Crown	Low jungle	1 0 3	60
---	-----------------------	-------	------------	-------	----

Preliminary plan 11,018. Village—Pataweliwitiya. Applicant—David Wijeratna of Pataweliwitiya.

1	Wavulagalakanda	Crown	Jungle	1 0 3	45
2	Do.	do.	do.	1 0 16	45
Applicant—Bandarigodage Matheshami of Pataweliwitiya.					
3	Adappagodakanda	Crown	Jungle	1 0 11	45

* Reservation (not for sale).

Further information regarding these lands can be obtained from the Government Agent, Southern Province, and plans of them from the Surveyor-General.

Colonial Secretary's Office,
Colombo, February 7, 1919.

R. E. STUBBS,
Colonial Secretary.

WITH reference to land lease notice dated November 19, 1918, published in *Government Gazette* No. 6,980 of November 22, 1918, it is hereby notified for general information that lot 3 in preliminary plan 10,816 and lots 1, 3, 5, and 7 in preliminary plan 10,833, advertised for lease sale on February 18, 1919, are withdrawn from sale.

The Kachcheri,
Galle, February 11, 1919.

D. H. BALFOUR,
for Government Agent.

LAND SALES BY THE SETTLEMENT OFFICER.

NORTH-WESTERN PROVINCE.

No. 4,983, S. O.—On Friday, March 21, 1919, at 12 noon, the Land Settlement Officer will put up for sale or settlement, at Alawwa, the under-mentioned portions of Crown land, on the terms authorized by Government. Four allotments of land situated in the Udukaha korale south of the Dambadeni hatpattu division of the Kurunegala District of the North-Western Province.

Block survey preliminary plan 469.—Galwarama.

Lot.	Name of Land.	Name of Claimant.	Description.	Extent.		
				A.	R.	P.
26A	Jahawelawgolawatta	(1) Sakalasure Appuhamillage Baron Sinno, (2) Abeysinghe Arachchige Mohoti Appu, (3) Appuhami Achchilage Ukku Etana, (4) Jayakodi Arachchilage Bala Etana, (5) Liyana Arachchige Alwis Perera	Garden ..	4	1	17
29A	Jahawelawgolahena	(1) Appuhami Achchilage Ukku Etana, (2) Jayakodi Arachchige Bala Etana, (3) Liyana Arachchige Alwis Perera	do. ..	2	3	30

Block survey preliminary plan 470.—Miriheliya.

34	Liniagolawatta	Don Alwis Rajapakse Wijeratne of Kaleliya in Hapitigam korale	do. ..	3	0	0
----	----------------	---	--------	---	---	---

Block survey preliminary plan 473.—Ihala Bujjumuwa.

39	Kendagolahena	Liyana Patirannehelage Punchi Nilame Lama Etani	Chena ..	0	1	35
----	---------------	---	----------	---	---	----

Upset price at Rs. 15 to Rs. 50 per acre. Further information regarding these lands can be obtained from the Land Settlement Officer, and plans of them from the Surveyor-General.

Colonial Secretary's Office,
Colombo, February 11, 1919.

R. E. STUBBS,
Colonial Secretary.

No. 4,984, S. O.—On Friday, March 21, 1919, at 12 noon, the Land Settlement Officer will put up for sale or settlement, at Alawwa Camp, the under-mentioned portions of Crown land, on the terms authorized by Government. Eight allotments of land situated in the Udukaha korale south of the Dambadeni hatpattu division of the Kurunegala District of the North-Western Province.

Block survey preliminary plan 481.—Tumbulla.

Lot.	Name of Land.	Name of Claimant.	Description.	Extent.		
				A.	R.	P.
18 A	Katinehena	(1) Rankotpedige Kiriya, (2) Rantaran Pedige Abadda	Chena ..	0	3	17
36 B	Kadurugollehena	Kadirappuli Radage Gabriel Fernando of Walpola	do. ..	2	3	7

Block survey preliminary plan 474.—Pahala Bujjumuwa.

29	Siyambalagahamulawatta	(1) Bamunu Achchilage Dingiri Appu, (2) ditto Ran Menika, (3) ditto Dingiri Menika, (4) ditto Lama Etana, (5) Wira-suriya Achchilage Elias, (6) Yapa Appuhamillage Podi Hamne	Garden ..	0	2	10
----	------------------------	---	-----------	---	---	----

Block survey preliminary plan 478.—Uda Kekulawala.

25B	Moragahamulakumbure-pillewa	(1) Rajapakse Mudiyansele Dingiri Appuhami, (2) ditto Punchirala	Chena ..	0	3	4
-----	-----------------------------	--	----------	---	---	---

Block survey preliminary plan 453.—Kosinna.

14	Liniyagollehena	(1) Ranamuka Achchilage Pinhamige Appuhami, (2) ditto Mudalihami, (3) ditto Ranhami, (4) ditto Punchi Appuhamige Appuhami, (5) Gamaralage Kusahami, (6) ditto Kirihami, (7) ditto Mudalihami, (8) ditto Ukku Menika, (9) Kandegedera Gamaralage Menikhami, (10) Ranamuka Achchilage Ausadahami, (11) ditto Kirihami, (12) ditto Punchi Menika	Chena ..	12	3	33
17	Meegahamulahena	(1) Madurawe Liyana Dissanayake Mudiyansele Selestinu Samarasinghe Siriwardane, (2) ditto Don Solomon Jayasundera Goonewardene of Negombo	Jungle ..	0	1	2

27	Punchanwatta	do. ..	Garden ..	2	2	30
29.	Gammesalanda	do. ..	Chena ..	15	2	6

Upset price at Rs. 15 to Rs. 50 per acre. Further information regarding these lands can be obtained from the Land Settlement Officer, and plans of them from the Surveyor-General.

Colonial Secretary's Office,
Colombo, February 11, 1919.

R. E. STUBBS,
Colonial Secretary.

No. 4,985, S. O.—On Friday, March 21, 1919, at 12 noon, the Land Settlement Officer will put up for sale or settlement, at Alawwa, the under-mentioned portions of Crown land, on the terms authorized by Government. Six allotments of land situated in the Udukaha korale south of the Dambadeni hatpattu division of the Kurunegala District of the North-Western Province.

Block survey preliminary plan 461.—Kebellawita.

Lot.	Name of Land.	Name of Claimant.	Description.	Extent.		
				A.	R.	P.
5	Kadurugollewatta	(1) James Ranasinghe of Dehiwala, (2) Galataralage Mudalihami, (3) Ratnayake Mudiyansele Anto Appu	Garden ..	1	1	13
25	Kadurugollehena	do. ..	Chena ..	0	3	12
25A	Do.	do. ..	do. ..	2	0	31

Lot.	Name of Land.	Name of Claimant.	Description.	Extent. A. R. P.
41A	Udagaldeniyapillewa ..	(1) Abeyratne Herat Mudiyansele Bandara Etana, (2) Abraham Perera Rupesinghe	Chena ..	0 1 15

Block survey preliminary plan 479.—Abbowa.

47B	Gangodamudanapitawatta ..	Rajapakse Pedige Menika ..	Garden ..	2 0 32
-----	---------------------------	----------------------------	-----------	--------

Block survey preliminary plan 471.—Palle Morugama.

41	Ambalanpitiyahena ..	Kuruppu Achchilage Mudaliami ..	Garden ..	0 1 13
----	----------------------	---------------------------------	-----------	--------

Upset price at Rs. 15 to Rs. 50 per acre. Further information regarding these lands can be obtained from the Land Settlement Officer, and plans of them from the Surveyor-General.

Colonial Secretary's Office,
Colombo, February 11, 1919.

R. E. STUBBS,
Colonial Secretary.

No. 4,986, S. O.—On Friday, March 21, 1919, at 12 noon, the Land Settlement Officer will put up for sale or settlement, at Alawwa Camp, the under-mentioned portion of Crown land, on the terms authorized by Government. An allotment of land situated in the Udukaha korale south of the Dambadeni hatpattu division of the Kurunegala District of the North-Western Province.

Block survey preliminary plan 480.—Imbulgoda.

Lot.	Name of Land.	Name of Claimant.	Description.	Extent. A. R. P.
18B	Ganimehenewatta ..	Wadurawe Atauda Achchilage Kiri Banda, ex-Registrar ..	Garden ..	5 0 20

Upset price at Rs. 15 to Rs. 50 per acre. Further information regarding this land can be obtained from the Land Settlement Officer, and plan of it from the Surveyor-General.

Colonial Secretary's Office,
Colombo, February 11, 1919.

R. E. STUBBS,
Colonial Secretary.

No. 4,987, S. O.—On Thursday, March 20, 1919, at 12 noon, the Land Settlement Officer will put up for sale or settlement, at Alawwa Camp, the under-mentioned portions of Crown land, on the terms authorized by Government. Eleven allotments of land situated in the Udukaha korale east of the Dambadeni hatpattu division of the Kurunegala District of the North-Western Province.

Block survey preliminary plan 413.—Damunupola.

Lot.	Name of Land.	Name of Claimant.	Description.	Extent. A. R. P.
19	Lindagawawatta ..	(1) Gamaralage Appuhami, (2) ditto Banda ..	Garden ..	1 0 20
44	Peppolwatta ..	(1) Ditto Dingiri Menika, (2) ditto Ran Menika ..	do. ..	2 0 17
45	Delgahamullahena ..	(1) Saratunga Arachchilage Mencho Nona, (2) Gamaralalage Ran Menika, (3) ditto Dingiri Menika ..	Chena ..	1 1 30
48	Bulugollahenawatta ..	(1) Angoda Liyanage Joronis Appu, (2) ditto Pinhami ..	Garden ..	1 3 36

Block survey preliminary plan 447.—Galgamuwa.

175	Mirishena ..	(1) Basnayake Ralalage Dingiri Menika, (2) Menuhami, (3) Ungappuhami, (4) Podi Sinno, (5) ditto Dingiri Appuhami, (6) ditto Gunarathami, (7) ditto Kiri Banda, (8) ditto Dingiri Menika, (9) ditto Puchappuhami, (10) ditto Mohoti Banda, (11) ditto Amaris Appu ..	Chena ..	0 3 13
-----	--------------	---	----------	--------

Block survey preliminary plan 433.—Galatara.

45	Bomaluwewatta ..	Edirisin Achchilage Ausadahami ..	Garden ..	0 0 31
45A	Do. ..	do. ..	do. ..	1 1 28
68J	Petangalewatta ..	(1) Patirannehelage Puchirala, (2) ditto Ranhami, (3) ditto Unguhami, (4) ditto Dingiri Menika, (5) ditto Kiri Etana ..	do. ..	0 2 7
70	Do. ..	do. ..	do. ..	0 3 21

Block survey preliminary plan 417.—Pannala.

53	Innawatta ..	Vidane Henayalage Jamba Henaya ..	Garden ..	0 3 16
55	Bogahamullahena ..	Ambagala Patirannehelage Puchirala ..	Chena ..	0 2 23

Upset price at Rs. 15 to Rs. 50 per acre. Further information regarding these lands can be obtained from the Land Settlement Officer, and plans of them from the Surveyor-General.

Colonial Secretary's Office,
Colombo, February 11, 1919.

R. E. STUBBS,
Colonial Secretary.

No. 4,988, S. O.—On Thursday, March 20, 1919, at 12 noon, the Land Settlement Officer will put up for sale or settlement, at Alawwa Camp, the under-mentioned portions of Crown land, on the terms authorized by Government. Six allotments of land situated in the Udukaha korale east of the Dambadeni hatpattu division of the Kurunegala District of the North-Western Province.

Block survey preliminary plan 411.—Wenaruwa.

Lot.	Name of Land.	Name of Claimant.	Description.	Extent. A. R. P.
30	Medaowitahena ..	Galkandage Johannis Perera ..	Chena and garden ..	2 1 26
78	Dangollewatta ..	(1) Udagama Durayalage Ukkuwa, (2) ditto Bandiya, (3) ditto Balaya ..	Garden ..	1 3 16
96C	Paranekumburapillewa ..	(1) Kotapitiya Durayalage Horatala, (2) ditto Sasira ..	Chena ..	0 1 35
96A1	Kurupeppitiyawatta ..	Perumbadapedi Durayalage Hapu ..	Garden ..	0 3 8

Block survey preliminary plan 436.—Andarapone.

Lot.	Name of Land.	Name of Claimant.	Description.	Extent.		
				A.	R.	P.
35B	Ketakelagahamulawatta	Warnasuriya Arachchilage Mudalihami	.. Garden ..	0	3	18
6B	Kajugahamulawatta ..	Paragahakotuwa Mudiyanseleage Mudalihami	.. do. ..	0	1	5

Upset price at Rs. 15 to Rs. 50 per acre. Further information regarding these lands can be obtained from the Land Settlement Officer, and plans of them from the Surveyor-General.

Colonial Secretary's Office,
Colombo, February 11, 1919.

R. E. STUBBS,
Colonial Secretary.

No. 4,989, S. O.—On Monday, March 24, 1919, at 12 noon, the Land Settlement Officer will put up for sale or settlement, at Boyawalana Camp, the under-mentioned portions of Crown land, on the terms authorized by Government. Seventeen allotments of land situated in the Udukaha korale east of the Dambadeni hatpattu division of the Kurunegala District of the North-Western Province.

Block survey preliminary plan 495.—Nebodawatura.

Lot.	Name of Land.	Name of Claimant or Applicant.	Description.	Extent.		
				A.	R.	P.
3	Patanduahena ..	(1) Nikalansuriya Mudiyanseleage Kiri Banda, (2) ditto Mudalihami, (3) Samarappuli Radage Jamba Heneya, (4) ditto Pulaya Henaya	Chena ..	2	3	28
3C	Do. ..	(1) Nikalansuriya Mudiyanseleage Punchirala, Arachchi, (2) Samarappuli Radage Nanda, (3) ditto Danchiya	do. ..	2	1	11
3D	Kolongahamulahena	Nikalansuriya Mudiyanseleage Punchirala, Arachchi	.. do. ..	1	0	35
3E	Mahakumburepillewa	(1) Samarappuli Radage Rosamma, (2) Nikalansuriya Mudiyanseleage Kiri Banda	do. ..	1	0	21
6C	Egodapitiyahena ..	(1) Samarappuli Radage Jamba, (2) Welawalage Kiriya	.. do. ..	3	3	9
23A	Katuahena ..	(1) Kuruppu Arachchillage Podi Sinno Appuhamy, (2) Nikalansuriya Mudiyanseleage Ungurala, (3) ditto Ausadahami, (4) ditto Appuhamy	do. ..	2	2	4
23B	Kudawewapillewa ..	Nikalansuriya Mudiyanseleage Punchirala, Arachchi	.. do. ..	0	0	37
23D	Watiyahena ..	Ditto and Samarappuli Radage Pelesiya	.. do. ..	2	0	29
23E	Batalahawalahena ..	Nikalansuriya Mudiyanseleage Mudiyanse	.. do. ..	1	2	30
23F	Madangahamulahena	(1) Nikalansuriya Mudiyanseleage Ukku Banda, (2) Samarappuli Radage Nanda Henaya, (3) ditto Danchiya Henaya	do. ..	2	2	25
23I	Bogahamulahena ..	(1) Samarappuli Radage Rosamma, (2) Nikalansuriya Mudiyanseleage Kiri Banda	do. ..	1	1	7
23M	Hikgahakumburapillewa	(1) Ditto Mudalihami, (2) ditto Ran Menika	.. do. ..	1	0	36
14	Ginigalawatta ..	(1) Sembanayake Mudiyanseleage Mudalihami, (2) ditto Ungurala	Garden ..	1	0	26
25	Siyambalagahamulawatta	(1) Nikalansuriya Mudiyanseleage Ungurala, (2) ditto Ausadahamy, (3) ditto Appuhamy, (4) Samarappuli Radage Pulinga Henaya	do. ..	3	3	33
26	Bulugahamulawatta	(1) Ditto Jamba Henaya, (2) ditto Kira	.. do. ..	2	0	13
26C	Elhena ..	(1) Ditto Jamba Henaya, (2) ditto Ungira, (3) ditto Nanda Henaya, (4) ditto Danchiya	Chena ..	0	2	12
25B	Kotahenawatta ..	(1) Wickrama Radage William, (2) Nikalansuriya Mudiyanseleage Ungurala, (3) ditto Jamis Sinno	Garden ..	0	3	12

Upset price at Rs. 15 to Rs. 50 per acre. Further information regarding these lands can be obtained from the Land Settlement Officer, and plans of them from the Surveyor-General.

Colonial Secretary's Office,
Colombo, February 11, 1919.

R. E. STUBBS,
Colonial Secretary.

No. 4,990, S. O.—On Monday, March 24, 1919, at 12 noon, the Land Settlement Officer will put up for sale or settlement, at Boyawalana Camp, the under-mentioned portions of Crown land, on the terms authorized by Government. Nine allotments of land situated in the Udukaha korale east of the Dambadeni hatpattu division of the Kurunegala District of the North-Western Province.

Block survey preliminary plan 438.—Otarakiriwanapola.

Lot.	Name of Land.	Name of Claimant or Applicant.	Description.	Extent.		
				A.	R.	P.
8A	Kahatagahamulahena ..	(1) Dassanayaka Achchilage Kapuruhami, (2) ditto Wijehami, ex-Arachchi	Chena ..	1	1	19
14	Nugawelagawahena or Thoropelahena	(1) Pinagamage Don Peris Appuhamy, (2) Patirannehelage Ram Menika	Chena and garden	4	1	29
20K	Kongahamulahena ..	do. Garden ..	2	1	0
20L	Do. ..	do. do. ..	1	1	26
47	Asweddumadelgahamulahena	Kodikara Achchige Pabilis Perera of Narammulla	.. Chena ..	2	1	30
11	Bogahamulahena ..	Maha Vitanage Amaris Appuhami	.. do. ..	1	2	0
47E	Halmillagollawatta ..	(1) Solonga Arachchige Carolis Appu, (2) Pilawala Patirannehelage Punchirala	Garden ..	1	3	0
8C	Kolluwatta ..	(1) Mahavitanage Amaris Appu, (2) Pilawala Patirannehelage Mudalihami, (3) Amarasin Achchilage Samel Appuhami	Chena ..	2	0	10
38	Siyambalagahamulahena	(1) Pingomage Peiris Appuhami, (2) Mrs. Cornelia Henrietta Obeyesekera, (3) Hapu Ratnayakege Julla, (4) Senadira Kankanamalage Jimoris, (5) Ratambalage Babiya, (6) ditto Podi Nona, (7) ditto Elpiya	do. ..	2	0	20

Upset price at Rs. 15 to Rs. 50 per acre. Further information regarding these lands can be obtained from the Land Settlement Officer, and plans of them from the Surveyor-General.

Colonial Secretary's Office,
Colombo, February 11, 1919.

R. E. STUBBS,
Colonial Secretary.

No. 4,991, S. O.—On Monday, March 24, 1919, at 12 noon, the Land Settlement Officer will put up for sale or settlement, at Boyawalana Camp, the under-mentioned portions of Crown land, on the terms authorized by Government. Eleven allotments of land situated in the Udukaha korale east of the Dambadeni hatpattu division of the Kurunegala District of the North-Western Province.

Block survey preliminary plan 456½.—Ihala Kalalpitiya.					
Lot.	Name of Land.	Name of Claimant or Applicant.	Description.	Extent.	
				A.	R. P.
19	Galbokkehena	(1) Herat Samarakon Mudiyanse, Coroner, (2) Karunanayaka Pitirannehelage Livinis Appu	Garden	6	3 14
20B	Mahahena	Herat Samarakon Mudiyanse, Coroner	do.	3	1 8
20H	Panwattahena	Ditto and ditto Banda, Korala	Chena	10	1 24
20K	Moragasdeniyakongahamulahena	Herat Samarakon Mudiyanse, Coroner	do.	1	1 30
20L	Ehatumulangahena	Herat Samarakon Mudiyanse, Coroner	do.	0	3 10
20S	Jambugaha-arambewatta and Bomaluhena	do.	Garden	4	2 10
20O	Kahatagahamulahena	(1) Rankot Pedi Durayalage Dingiriya, (2) Herat Samarakon Mudiyanse, Coroner, (3) ditto Mudiyanse	Chena	1	2 0
20P	Moragahamulahena	(1) Herat Samarakon Mudiyanse, Coroner, (2) ditto Mudiyanse, Coroner	do.	1	0 12
20AD	Ikkawehena	Herat Samarakon Mudiyanse, Coroner	do.	1	0 30
20AF	Galgodahena	(1) Ditto Banda, Korala, (2) ditto Mudiyanse, Coroner, (3) Samuel Wickremasekera of Giriulla	do.	3	0 6
20AK	Tannapitahena	(1) Warniarachchi Appuhamillage Jasin Appuhamy, (2) Herat Samarakon Mudiyanse, Coroner, (3) ditto Appuhamy alias Hendrick Sinno	do.	10	1 0

Upset price at Rs. 15 to Rs. 50 per acre. Further information regarding these lands can be obtained from the Land Settlement Officer, and plans of them from the Surveyor-General.

Colonial Secretary's Office,
Colombo, February 11, 1919.

R. E. STUBBS,
Colonial Secretary.

No. 4,992, S. O.—On Monday, March 24, 1919, at 12 noon, the Land Settlement Officer will put up for sale or settlement, at Boyawalana Camp, the under-mentioned portions of Crown land, on the terms authorized by Government. Ten allotments of land situated in the Udukaha korale east of the Dambadeni hatpattu division of the Kurunegala District of the North-Western Province.

Block survey preliminary plan 449.—Boyawalana.					
Lot.	Name of Land.	Name of Claimant or Applicant.	Description.	Extent.	
				A.	R. P.
1E	Metihakkawalagawahena	(1) Wijekoon Mudiyanse, Coroner, (2) Herat Mudiyanse, Coroner	Chena	3	2 12
1L	Do.	(1) Herat Mudiyanse, Coroner, (2) Wijekoon Mudiyanse, Coroner	do.	3	3 0
1N	Imbulehena	Wijekoon Mudiyanse, Coroner	do.	3	2 27
1Y	Ranawaragollepillewa	Sonuttara Nayaka Terunnanse of Idamalpane Pansala, as trustee of the Boyawalana Vihare	do.	1	0 11
1AB	Migahakumburepillewa	(1) Herat Samarakon Mudiyanse, Coroner, (2) ditto Mudiyanse, Coroner, (3) Hetti Mudiyanse, Coroner	do.	1	3 4
10c	Pinhena	Sonuttara Nayaka Terunnanse as trustee of the Boyawalana Vihare	do.	0	2 22
12	Portakandahena	do.	do.	1	3 16
42c	Achariyehena	Don Charles Kulasekera of Indiparape in Hapitigam korale	do.	4	1 0
42H	Bulugahamulahena	(1) Ratnayake Achchillage Dingiri Appu, (2) ditto Menikhami, (3) ditto Appuhami, (4) ditto Bala Etana, (5) ditto Banduluhami, (6) Mawenna Abdul Jabar, (7) Ratnayaka Achchillage Panchirala	do.	3	3 14
1c2	Galketimanbodahena	Herat Mudiyanse, Coroner	do.	0	2 6

Upset price at Rs. 15 to Rs. 50 per acre. Further information regarding these lands can be obtained from the Land Settlement Officer, and plans of them from the Surveyor-General.

Colonial Secretary's Office,
Colombo, February 11, 1919.

R. E. STUBBS,
Colonial Secretary.

No. 4,993, S. O.—On Saturday, March 22, 1919, at 12 noon, the Land Settlement Officer will put up for sale or settlement, at Alawwa Camp, the under-mentioned portion of Crown land, on the terms authorized by Government. An allotment of land situated in the Udukaha korale south of the Dambadeni hatpattu division of the Kurunegala District of the North-Western Province.

Block survey preliminary plan 478.—Uda Kekulawela.					
Lot.	Name of Land.	Name of Claimant.	Description.	Extent.	
				A.	R. P.
10	Woungalamukalana	Crown	Forest	3	1 3

Upset price at Rs. 15 to Rs. 50 per acre. Further information regarding this land can be obtained from the Land Settlement Officer, and plans of it from the Surveyor-General.

Colonial Secretary's Office,
Colombo, February 12, 1919.

R. E. STUBBS,
Colonial Secretary.

No. 4,994, S. O.—On Monday, March 24, 1919, at 12 noon, the Land Settlement Officer will put up for sale or settlement, at Boyawalana Camp, the under-mentioned portions of Crown land, on the terms authorized by Government. Three allotments of land situated in the Udukaha korale south of the Dambadeni hatpattu division of the Kurunegala District of the North-Western Province.

Block survey preliminary plan 456.—Pahala Kalalpitiya.

Lot.	Name of Land.	Name of Claimant.	Description.	Extent.		
				A.	R.	P.
2E	Murutagahamula or Serupaduragawahena Crown	.. Chena ..	2	2	11
3	Dangahamulahena do. Garden and chena..	1	1	24
3A	Meegahamulawatta do. do. ..	0	2	3

Upset price at Rs. 15 to Rs. 50 per acre. Further information regarding these lands can be obtained from the Land Settlement Officer, and plans of them from the Surveyor-General.

Colonial Secretary's Office,
Colombo, February 12, 1919.

R. E. STUBBS,
Colonial Secretary.

No. 4,995, S. O.—On Monday, March 24, 1919, at 12 noon, the Land Settlement Officer will put up for sale or settlement, at Boyawalana Camp, the under-mentioned portion of Crown land, on the terms authorized by Government. An allotment of land situated in the Udukaha korale south of the Dambadeni hatpattu division of the Kurunegala District of the North-Western Province.

Block survey preliminary plan 495.—Nebodawatura.

Lot.	Name of Land.	Name of Claimant.	Description.	Extent.		
				A.	R.	P.
23N	Welipillewahena Crown	.. Chena ..	0	2	17

Upset price at Rs. 15 to Rs. 50 per acre. Further information regarding this land can be obtained from the Land Settlement Officer, and plan of it from the Surveyor-General.

Colonial Secretary's Office,
Colombo, February 12, 1919.

R. E. STUBBS,
Colonial Secretary.