

Ceylon Government Gazette

Published by Authority.

No. 6,996 — FRIDAY, FEBRUARY 21, 1919.

Part III.—Lands.

Separate paging is given to each Part in order that it may be filed separately.

	PAGE		PAGE		PAGE
Land Settlement Notices :—		Land Sales by the Government Agents :—		Land Sales by the Settlement Officer :—	
Preliminary Notices ..	247	North-Western Province ..	—	Northern Province ..	—
Final Orders ..	265	North-Central Province ..	—	Eastern Province ..	—
Land Sales by the Government Agents :—		Province of Uva ..	—	North-Western Province ..	281
Western Province ..	—	Province of Sabaragamuwa ..	280	North-Central Province ..	—
Central Province ..	279	Land Sales by the Settlement Officer :—		Province of Uva ..	—
Southern Province ..	280	Western Province ..	—	Province of Sabaragamuwa ..	—
Northern Province ..	—	Central Province ..	—	Land Acquisition Notices ..	282
Eastern Province ..	—	Southern Province ..	—	Land Resumption Notices ..	—

PRELIMINARY NOTICES.

Kurunegala Notice No. 7,134.

Notice under "The Waste Lands Ordinances of 1897, 1899, 1900, and 1903."

TAKE notice that unless within three months from February 21, 1919, the persons, if any, who claim any interest in the land hereinafter mentioned make claim in person or in writing to the said land or to some interest therein to J. M. Davies, Esq., Special Officer appointed under section 28 of "The Waste Lands Ordinances of 1897, 1899, 1900, and 1903," at his office at Colombo :

Such Special Officer, in pursuance of the powers vested in him by the said Ordinances, will declare by writing under his hand that the land, to which no claim has been made, is the property of the Crown.

J. M. DAVIES,
Special Officer.

NOTE.—A claim to a right of way over the said lands or any of them is a claim to an interest in the land or lands.

Description of the Land referred to.

The land commonly called or known as Sundrapolamukalana, situated in the village of Gurulepola, in the Kudagalboda korale of the Wendawili hatpattu of the Kurunegala District, in the North-Western Province, containing in extent 14 perches, shown as lot 2495 in preliminary plan 4,440 and in the annexed diagram ; and bounded as follows : on the north, east, and south by Bulugahamulawatta *alias* Mount Mary estate claimed by C. L. R. Muttupillai of Kotahena, Colombo ; on the west by Sundrapolamukalana belonging to the Crown.



Surveyor-General's Office,
Colombo, January 22, 1919.

Scale of 4 Chains to an Inch.

C. R. LUNDIE,
for Surveyor-General.

Kurunegala S. O. 4—1919.

Kurunegala Notice No. 7,135.

Notice under "The Waste Lands Ordinances of 1897, 1899, 1900, and 1903."

TAKE notice that unless within three months from February 21, 1919, the persons, if any, who claim any interest in the land hereinafter mentioned make claim in person or in writing to the said land or to some interest therein to J. M. Davies, Esq., Special Officer appointed under section 28 of "The Waste Lands Ordinances of 1897, 1899, 1900, and 1903," at his office at Colombo :

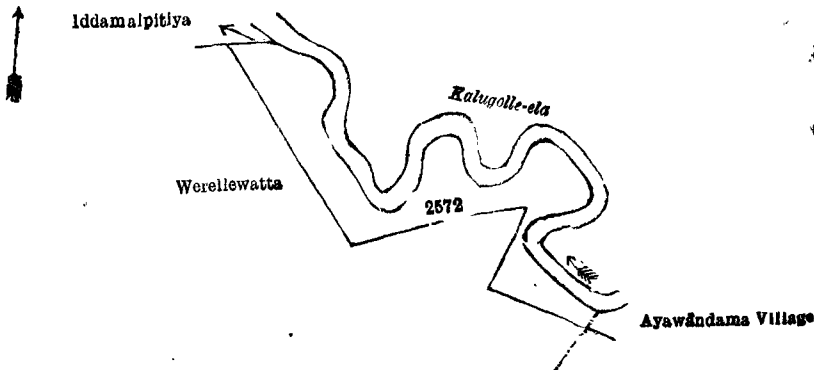
Such Special Officer, in pursuance of the powers vested in him by the said Ordinances, will declare by writing under his hand that the land, to which no claim has been made, is the property of the Crown.

J. M. DAVIES,
Special Officer.

NOTE.—A claim to a right of way over the said lands or any of them is a claim to an interest in the land or lands.

Description of the Land referred to.

The land commonly called or known as Werellehena (reservation along Kalugolle-ela), situated in the village of Demalussa, in the Kudagalboda korale of the Weudawili hatpattu of the Kurunegala District, in the North-Western Province, containing in extent 1 acre and 20 perches, and shown as lot 2572 in preliminary plan 4,458 and in the annexed diagram; and bounded as follows: on the north by Iddamalpitiya claimed by D. Kirihami, the Kalugolle-ela; on the east by the Kalugolle-ela, the village limit of Ayawandama; on the south and west by Werellewatta claimed by Mrs. Florence Perera.



Surveyor-General's Office,
Colombo, January 21, 1919.

Scale of 4 Chains to an Inch.
Kurunegala S. O. 5—1919.

C. R. LUNDIE,
for Surveyor-General.

Kurunegala Notice No. 7,136.

Notice under "The Waste Lands Ordinances of 1897, 1899, 1900, and 1903."

TAKE notice that unless within three months from February 21, 1919, the persons, if any, who claim any interest in the lands hereinafter mentioned or in any one or more of such lands or to some interest therein make claim in person or in writing to the said lands or any of them or to some interest therein to J. M. Davies, Esq., Special Officer appointed under section 28 of "The Waste Lands Ordinances of 1897, 1899, 1900, and 1903," at his office at Colombo:

Such Special Officer, in pursuance of the powers vested in him by the said Ordinances, will declare by writing under his hand that the said lands, or such of them as to which no claim has been made, are the property of the Crown.

J. M. DAVIES,
Special Officer.

NOTE.—A claim to a right of way over the said lands or any of them is a claim to an interest in the land or lands.

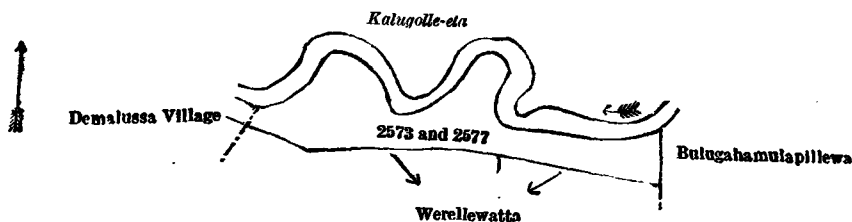
Description of the Land referred to.

The following lots situated in the village of Ayawandama, in the Kudagalboda korale of the Weudawili hatpattu of the Kurunegala District, in the North-Western Province, as described in the annexed diagram:—

Preliminary plan 4,458.

Lot.	Name of Land.	Extent, A. R. P.
2573 ..	Werellehena (reservation along Kalugolle-ela)	0 2 25
2577 ..	Do. (do.)	0 0 38
		0 3 23

and bounded as follows: on the north by the Kalugolle-ela; on the east by Bulugahamulapillewa claimed by P. Wijendra Naide; on the south by Werellewatta claimed by Mrs. Florence Perera; on the west by the village limit of Demalussa.



Surveyor-General's Office,
Colombo, January 21, 1919.

Scale of 4 Chains to an Inch.
Kurunegala S. O. 6—1919.

C. R. LUNDIE,
for Surveyor-General.

Puttalam Notice No. 7,137.

Notice under "The Waste Lands Ordinances of 1897, 1899, 1900, and 1903."

TAKE notice that unless within three months from February 21, 1919, the persons, if any, who claim any interest in the lands hereinafter mentioned or in any one or more of such lands or to some interest therein make claim in person or in writing to the said lands or any of them or to some interest therein to J. M. Davies, Esq., Special Officer appointed under section 28 of "The Waste Lands Ordinances of 1897, 1899, 1900, and 1903," at his office at Colombo:

Such Special Officer, in pursuance of the powers vested in him by the said Ordinances, will declare by writing under his hand that the said lands, or such of them as to which no claim has been made, are the property of the Crown.

J. M. DAVIES,
Special Officer.

NOTE.—A claim to a right of way over the said lands or any of them is a claim to an interest in the land or lands.

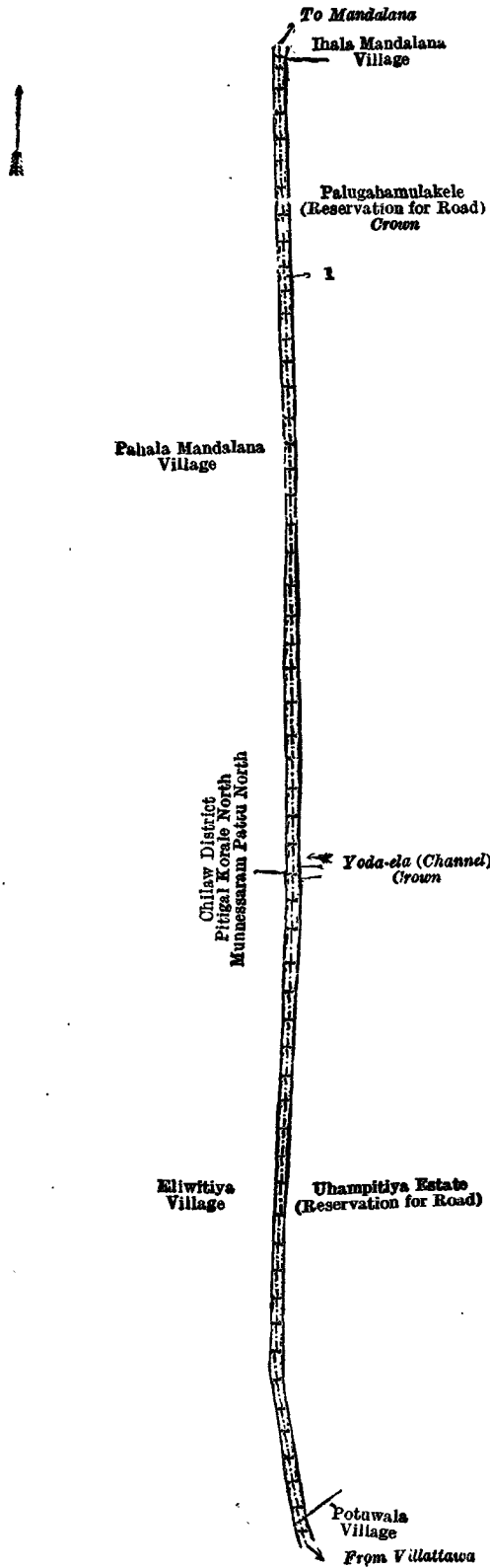
Description of the Lands referred to.

The following lots situated in the village of Uhampitiya, in the Kumara Pallam pattu korale of the Demala hatpattu of the Puttalam District, in the North-Western Province, as described in the annexed diagrams:—

I.—Preliminary plan 1,789.

Lot.	Name of Land.	Extent, A. R. P.
1	Part of Compass para	1 0 33

and bounded as follows: on the north by the village limit of Ihala Mandalana; on the east by Palugahamulakele (reservation for road) belonging to the Crown, Yoda-ela (channel) belonging to the Crown, Uhampitiya estate (reservation for road, encroachment by Mr. H. L. de Mel) belonging to the Crown; on the south by the village limit of Potuwala; on the west by the boundary of the Chilaw District (Pitigal korale north, Munnesaram pattu north), the village limit of Pahala Mandalana.



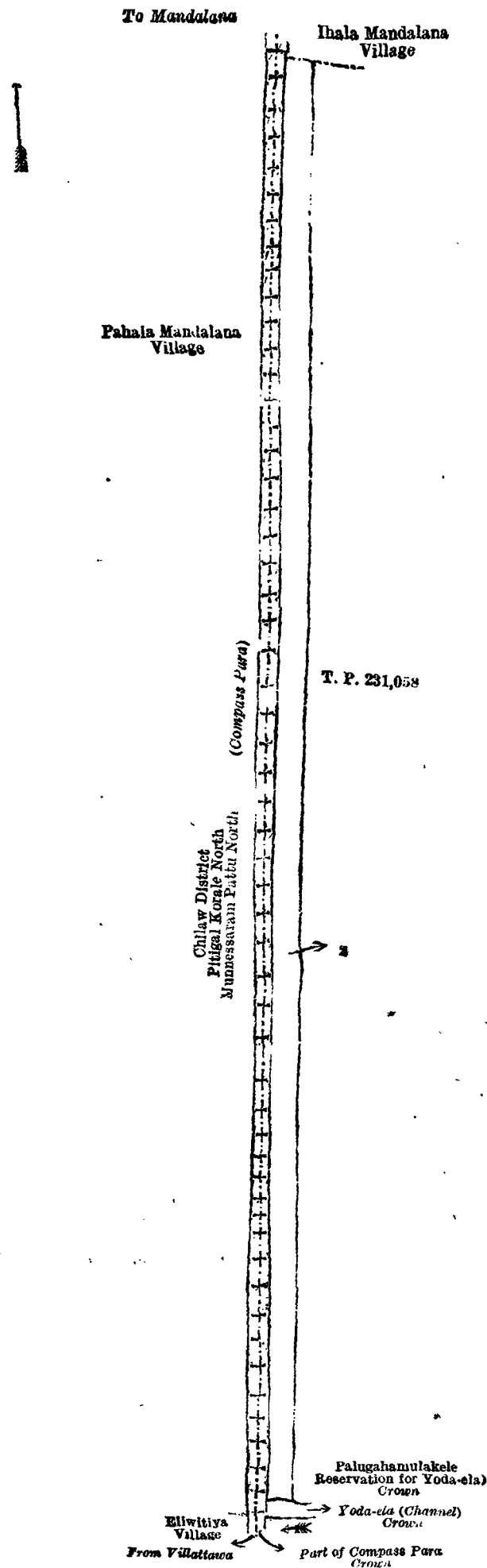
Name of Land. II.—Preliminary plan 1,789.

Extent, A. B. P.

.. Palugahamulakele (reservation for road) ..

2 1 13

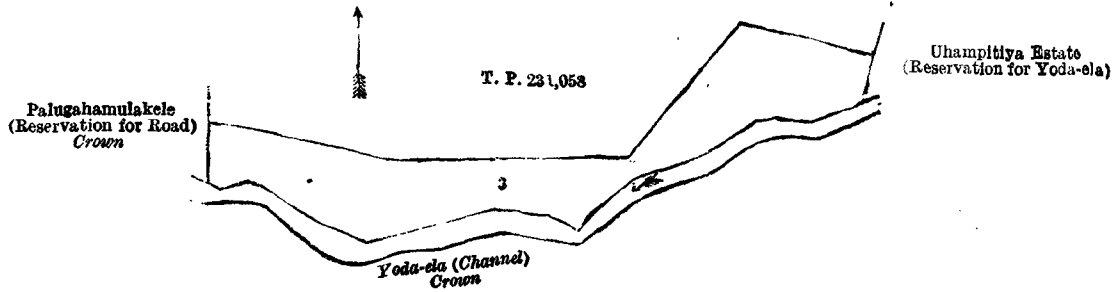
bounded as follows: on the north by the village limit of Ihala Mandalana; on the east by T. P. 231,058, Palugahamulakele (reservation for Yoda-ela) belonging to the Crown; on the south by Yoda-ela (channel) belonging to the Crown; on the west by the village limit of Eliwitiya, the Compass para, the boundary of the Chilaw District (Pitigal korale north, Munnessaram pattu north, the village limit of Mandalana).



III.—Preliminary plan 1,789.

Lot.	Name of Land.	Extent, A. R. P.
3 ..	Palugahamulakele (reservation for Yoda-ela) ..	1 3 30

and bounded as follow : on the north by T. P. 231,058 ; on the east by Uhampitiya estate (reservation for Yoda-ela, encroachment by Mr. H. L. de Mel) belonging to the Crown ; on the south by Yoda-ela (channel) belonging to the Crown ; on the west by Palugahamulakele (reservation for road) belonging to the Crown.



Surveyor-General's Office,
Colombo, January 24, 1919.

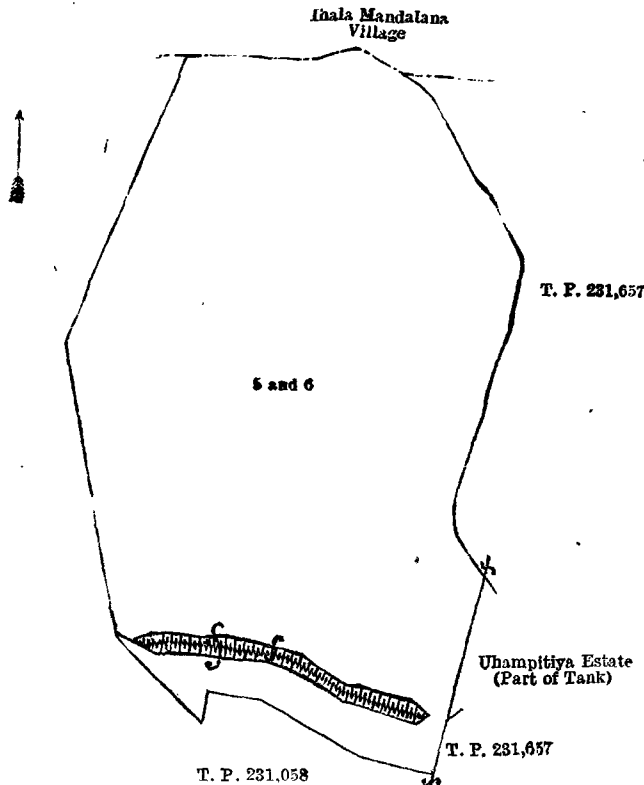
Scale of 4 Chains to an Inch.

C. R. LUNDIE,
for Surveyor-General.

IV.—Preliminary plan 1,789.

Lot.	Name of Land.	Extent, A. R. P.
5 ..	Palugahakele (reservation for tank bund) ..	0 2 14
6 ..	Uhampitiyawewa (abandoned tank) ..	10 0 6
		10 2 20

and bounded as follows : on the north by the village limit of Ihala Mandalana ; on the east by T.P. 231,657, Uhampitiya estate (part of tank) (encroachment by Mr. H. L. de Mel) belonging to the Crown, T. P. 231,657 ; on the south and west by T. P. 231,058.



Surveyor-General's Office,
Colombo, January 24, 1919.

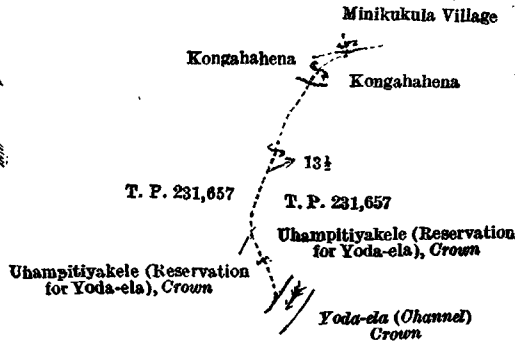
Scale of 4 Chains to an Inch.

C. R. LUNDIE,
for Surveyor-General.

V.—Preliminary plan 1,789.

Lot.	Name of Land.	Extent, A. R. P.
13½ ..	Footpath ..	0 0 4

and bounded as follows : on the north by the village limit of Minikukula ; on the east by Kongahahena claimed by the Crown and Mr. H. L. de Mel, T. P. 231,657, Uhampitiyakele (reservation for Yoda-ela) belonging to the Crown, Yoda-ela (channel) belonging to the Crown ; on the south by Uhampitiyakele (reservation for Yoda-ela) belonging to the Crown ; on the west by T. P. 231,657, Kongahahena claimed by the Crown and Mr. H. L. de Mel.



Surveyor-General's Office,
Colombo, January 24, 1919.

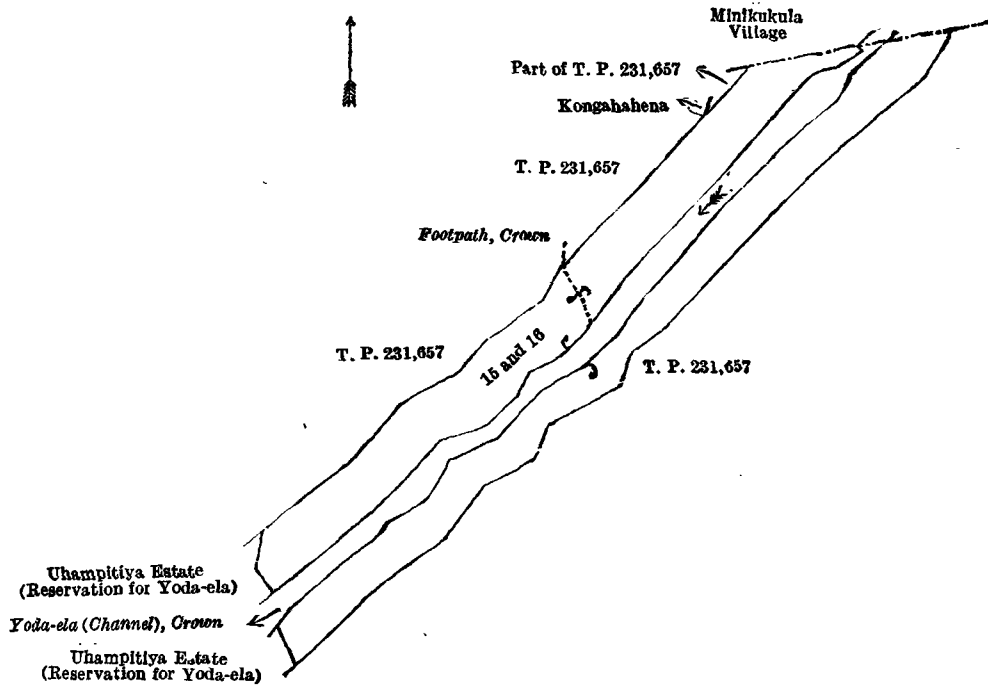
Scale of 4 Chains to an Inch.

C. R. LUNDIE,
for Surveyor-General.

VI.—Preliminary plan 1,789.

Lot.	Name of Land.	Extent, A. R. P.
15 ..	Uhampitiyakele (reservation for Yoda-ela)	1 3 3
16 ..	Do. (do.)	1 2 10
		3 1 13

and bounded as follows : on the north by T. P. 231,657, Kongahahena claimed by Mr. H. L. de Mel, part of T.P. 231,657, the village limit of Minikukula ; on the east and south by T. P. 231,657 ; on the west by Uhampitiya estate (reservation for Yoda-ela) (encroachment by Mr. H. L. de Mel) belonging to the Crown, Yoda-ela (channel) belonging to the Crown Uhampitiya estate (reservation for Yoda-ela) (encroachment by Mr. H. L. de Mel) belonging to the Crown, T. P. 231,657.



Surveyor-General's Office,
Colombo, January 24, 1919.

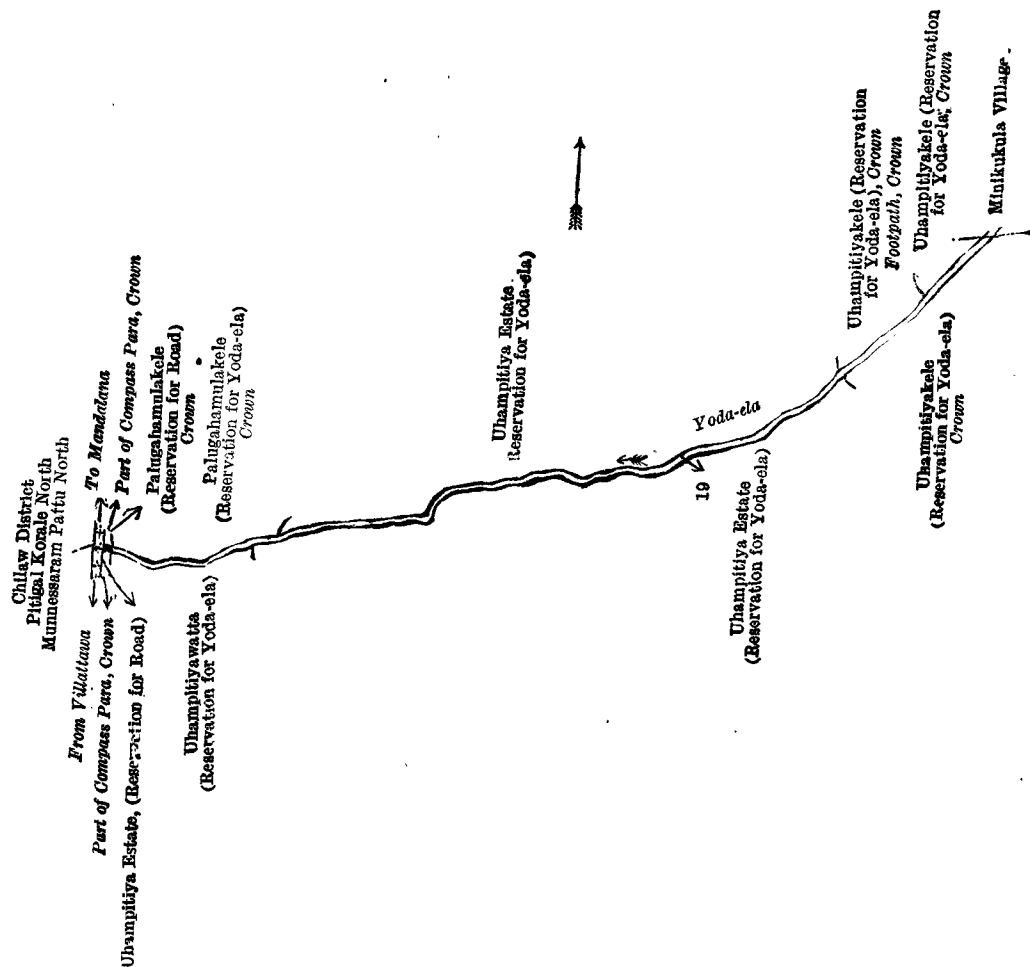
Scale of 4 Chains to an Inch.

C. R. LUNDIE,
for Surveyor-General.

VII.—Preliminary plan 1,789.

Lot.	Name of Land.	Extent, A. R. P.
19 ..	Yoda-ela (channel)	4 0 23

and bounded as follows : on the north by part of Compass para belonging to the Crown, Palugahamulakele (reservation for road) belonging to the Crown, Palugahamulakele (reservation for Yoda-ela) belonging to the Crown, Uhampitiya estate (reservation for Yoda-ela) belonging to the Crown, encroachment by Mr. H. L. de Mel belonging to the Crown, Uhampitiyakele (reservation for Yoda-ela) belonging to the Crown, footpath belonging to the Crown, Uhampitiyakele (reservation for Yoda-ela) belonging to the Crown, the village limit of Minikukula ; on the east by Uhampitiyakele (reservation for Yoda-ela) belonging to the Crown, Uhampitiya estate (reservation for Yoda-ela) (encroachment by Mr. H. L. de Mel) belonging to the Crown ; on the south by Uhampitiya estate (reservation for Yoda-ela, encroachment by Mr. H.L. de Mel) belonging to the Crown, Uhampitiyawatta (reservation for Yoda-ela) (encroachment by Mr. H.L. de Mel), Uhampitiya estate (reservation for road) (encroachment by Mr. H. L. de Mel) belonging to the Crown, part of Compass para belonging to the Crown ; on the west by the road from Villattawa to Mandalana (the boundary of the Chilaw District, Pitigal korale north, Munnessaram pattu north).



Surveyor-General's Office,
Colombo, January 24, 1919.

Scale of 16 Chains to an Inch.

C. R. LUNDIE,
for Surveyor-General.

Puttalam S. O. 16—1919.

Puttalam Notice No. 7,138.

Notice under "The Waste Lands Ordinances of 1897, 1899, 1900, and 1903."

TAKE notice that unless within three months from February 21, 1919, the persons, if any, who claim any interest in the lands hereinafter mentioned or in any one or more of such lands or to some interest therein make claim in person or in writing to the said lands or any of them or to some interest therein to J. M. Davies, Esq., Special Officer appointed under section 28 of "The Waste Lands Ordinances of 1897, 1899, 1900, and 1903," at his office at Colombo :

Such Special Officer, in pursuance of the powers vested in him by the said Ordinances, will declare by writing under his hand that the said lands, or such of them as to which no claim has been made, are the property of the Crown.

J. M. DAVIES,
Special Officer.

NOTE.—A claim to a right of way over the said lands or any of them is a claim to an interest in the land or lands.

Description of the Lands referred to.

The following lots situated in the village of Wendakaduwa, in the Kumara Pallam pattu korale of the Demala hatpattu of the Puttalam District, in the North-Western Province, as described in the annexed diagram :—

Preliminary plan 1,781.

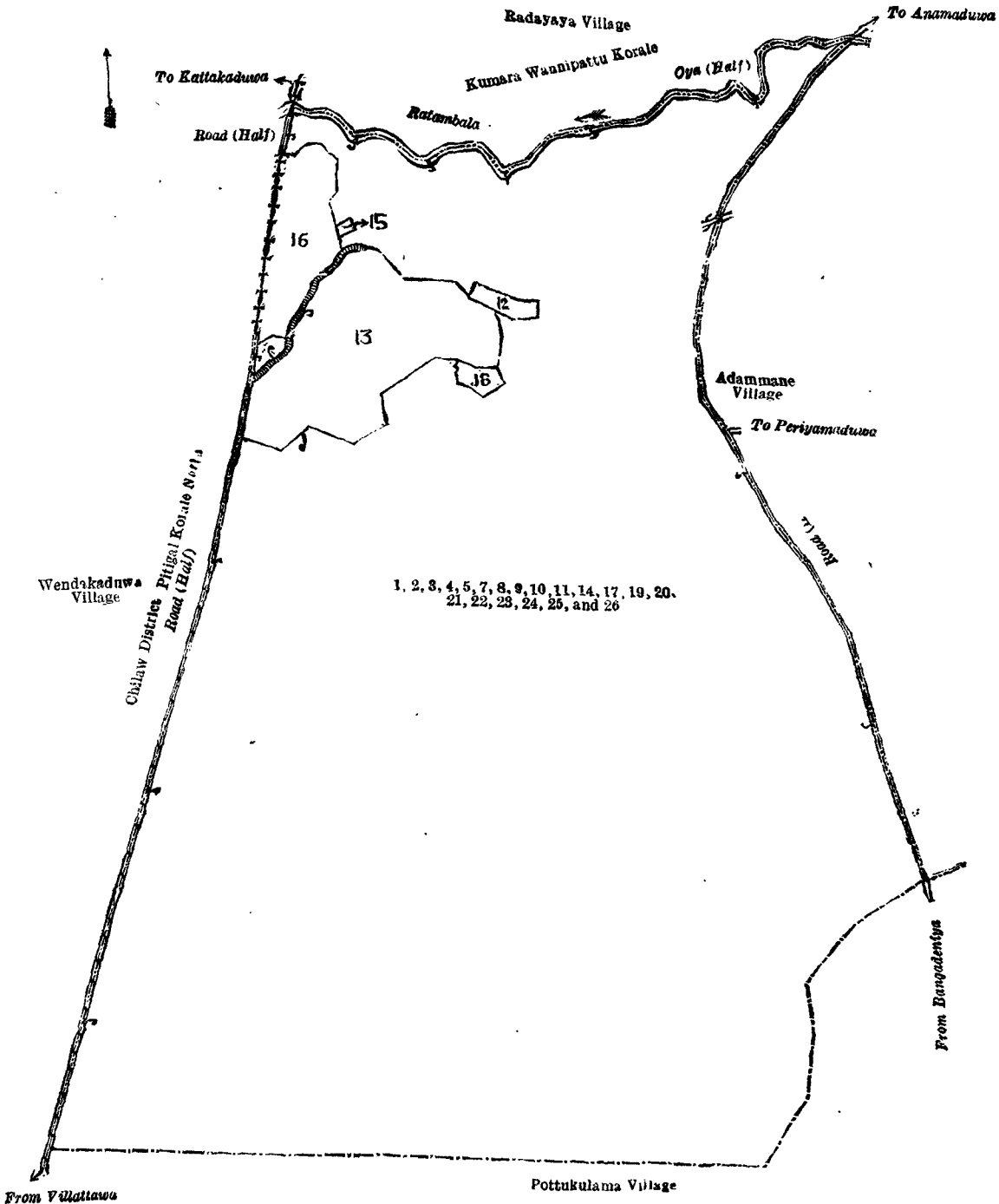
Lot.	Name of Land.	Extent, A. R. P.	Lot.	Name of Land.	Extent, A. R. P.
1 ..	Compass para (half) ..	0 0 7	17 ..	Wekandapaulamukalana (reservation for tank bund) ..	0 3 18
2 ..	Mahawelapillewa ..	0 0 34	19 ..	Kudawewapaulahena ..	11 0 10
3 ..	Ratambala-oya (stream) (half) ..	2 1 13	20 ..	Kudawewa (tank abandoned) ..	6 0 9
4 ..	Radaelagawahenyaya (reservation for Ratambala-oya) ..	7 1 35	21 ..	Para (cart track) ..	0 0 11
5 ..	Do. (do.) ..	7 3 12	22 ..	Do. ..	0 0 27
7 ..	Sulupara (minor road) (half) ..	0 1 16	23 ..	Sulupara (minor road) (half) ..	1 0 19
8 ..	Radaelagawahenyaya (reservation for road) ..	0 3 7	24 ..	Wendakaduwamukalana (reservation for minor road) ..	3 0 1
9 ..	Radaelagawahenyaya ..	9 3 29	25 ..	Ditto alias Ambamukalana ..	473 3 29
10 ..	Rada-ela (stream) ..	0 2 33	26 ..	Compass para (half) ..	1 0 23
11 ..	Ambalamagawahenyaya ..	30 1 15			
14 ..	Mahawelagawahena (reservation for tank bund) ..	0 1 31			557 3 19

and bounded as follows : on the north by the boundary of Kumara Wannu pattu (half of Ratambala-oya, the village limit of Rada-yaya) ; on the east by half of the road from Anamaduwa to Bangadeniya (the village limit of Adammana), the village limit of Pottukulama ; on the south by the village limit of Pottukulama ; on the west by half of the road from Vilattawa to Kattakaduwa, the boundary of the Pitigal korale north, Chilaw District, the village limit of Wendakaduwa.

NOTE.—The following lots lying within the above-mentioned boundaries are excluded from this notice, and their aggregate acreage of 39 acres and 35 perches is not included in the acreage of 557 acres 3 roods and 19 perches given above :—

Preliminary plan 1,781.

Lot.	Name of Land.	Extent, A. R. P.	Lot.	Name of Land.	Extent, A. R. P.
12 ..	Wewapaulawatta 1 0 29	18 ..	Wewapaulawatta 1 0 2
13 ..	Mahawewa (tank) 26 3 11			
15 ..	Welagawakamatta 0 1 0			
16 ..	Mahawela 9 3 33			
					39 0 35



Surveyor-General's Office,
Colombo, January 24, 1919.

Scale of 16 Chains to an Inch.,
Puttalam S. O. 17—1919.

C. R. LUNDIE,
for Surveyor-General.

Puttalam Notice No. 7,139.

Notice under "The Waste Lands Ordinances of 1897, 1899, 1900, and 1903."

TAKE notice that unless within three months from February 21, 1919, the persons, if any, who claim any interest in the lands hereinafter mentioned or in any one or more of such lands or to some interest therein make claim in person or in writing to the said lands or any of them or to some interest therein to J. M. Davies, Esq., Special Officer appointed under section 28 of "The Waste Lands Ordinances of 1897, 1899, 1900, and 1903," at his office at Colombo :

Such Special Officer, in pursuance of the powers vested in him by the said Ordinances, will declare by writing under his hand that the said lands, or such of them as to which no claim has been made, are the property of the Crown.

J. M. DAVIES,
Special Officer.

NOTE.—A claim to a right of way over the said lands or any of them is a claim to an interest in the land or lands.

Description of the Lands referred to.

The following lots situated in the village of Katupota, in the Kumara Pallam pattu korale of the Demala hatpattu of the Puttalam District, in the North-Western Province, as described in the annexed diagram :—

Preliminary plan 1,779.

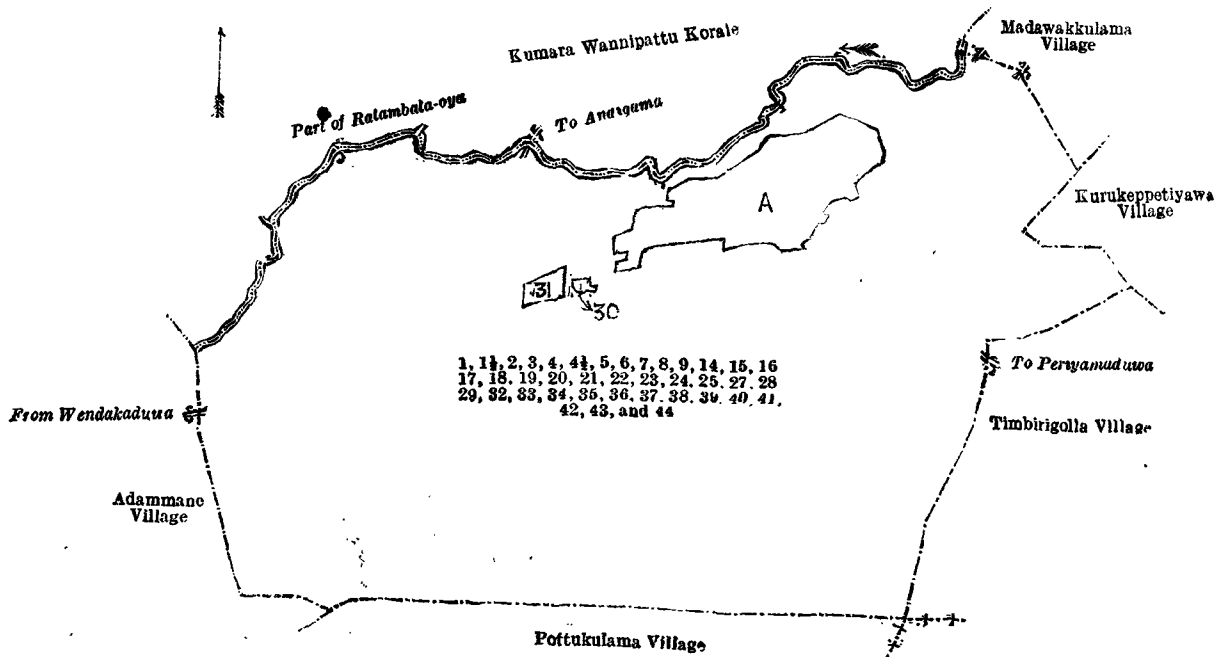
Lot.	Name of Land.	Extent, A. R. P.	Lot.	Name of Land.	Extent, A. R. P.
1 ..	Ratambala-oya (part of)	.. 7 0 7	24 ..	Bakmiwewa (abandoned tank)	.. 15 0 22
1½ ..	Ratambala-oya	.. 0 1 23	25 ..	Gansabhawa para (road)	.. 0 1 30
2 ..	Othehenyaya (reservation for Ratambala-oya)	.. 42 3 21	27 ..	Tisbamba	.. 0 3 6
3 ..	Pahalaothemukalana	.. 16 0 19	28 ..	Do.	.. 3 0 36
4 ..	Adipara (footpath)	.. 0 0 18	29 ..	Nitullagahawatta	.. 0 1 18
4½ ..	Do.	.. 0 0 4	32 ..	Ebbagawahenyaya	.. 24 1 6
5 ..	Othehenyaya	.. 56 2 4	33 ..	Amune-ela	.. 4 0 11
6 ..	Duwa (island in Ratambala-oya)	.. 0 2 35	34 ..	Pahalagamamukalana	.. 15 3 18
7 ..	Gansabhawa para (road)	.. 0 0 34	35 ..	Do.	.. 8 1 16
8 ..	Do.	.. 1 1 3	36 ..	Gansabhawa para (road)	.. 3 1 39
9 ..	Ebbagawahenyaya	.. 9 2 1	37 ..	Radavungewewa (abandoned tank)	.. 2 3 25
14 ..	Wannankuli-ela	.. 0 1 5	38 ..	Pahalagamamukalana	.. 114 2 3
15 ..	Othehenyaya	.. 96 3 0	39 ..	Paluwewa-ela	.. 0 2 14
16 ..	Ihalawewagawahena	.. 6 3 5	40 ..	Alutwewa (abandoned tank)	.. 5 2 17
17 ..	Ihalawewa (abandoned tank)	.. 23 1 36	41 ..	Alutwewagawamukalana	.. 7 0 1
18 ..	Wewapaula-ebba	.. 0 0 34	42 ..	Palugammanahena, Mahawewagawahena, and Villagawahenyaya	.. 382 1 22
19 ..	Ihalawewapaulahena	.. 8 0 31	43 ..	Mahavila and Ratmalvila (abandoned tank)	.. 28 0 20
20 ..	Gansabhawa para (road)	.. 3 0 18	44 ..	Villagawamukalana	.. 7 0 39
21 ..	Mahawewa (tank)	.. 40 3 11			
22 ..	Paluwattehena (reservation for tank bund)	.. 6 3 0			965 0 20
23 ..	Wewapaulawattehenyaya	.. 19 2 8			

and bounded as follows : on the north by the boundary of the Kumara Wannipattu korale (part of Ratambala-oya) ; on the east by the village limit of Madawakkulama, the village limit of Kurukeppetiyawa, the village limit of Timbirigolla ; on the south by the village limit of Pottukulama, the village limit of Adammane ; on the west by the village limit of Adammane, the boundary of the Kumara Wannipattu korale (part of Ratambala-oya).

NOTE.—The following lots lying within the above-mentioned boundaries are excluded from this notice, and their aggregate acreage of 57 acres 2 roods and 7 perches is not included in the acreage of 965 acres and 20 perches given above :—

Preliminary plan 1,779.

Lot.	Name of Land.	Extent, A. R. P.	Lot.	Name of Land.	Extent, A. R. P.
A10..	Mahawela, Podiw:kotuwa, Pitawala-kumbura, Diulgahakumbura, Kongahakumbura, Nindakumbura, Dangahakumbura, Kadurugahakumbura, and Asweddumakumbura	.. 51 3 2	A13 ..	Kamata	.. 0 1 4
A11..	Kamata	.. 0 1 4	A26 ..	Paranagangoda	.. 0 3 34
A12..	Do.	.. 0 0 28	30 ..	Kohombagahawatta	.. 0 2 18
			31 ..	Siyambalagahawatta	.. 3 1 37
					57 2 7



Surveyor-General's Office,
Colombo, January 25, 1919.

Scale of 32 Chains to an Inch.

Puttalam S. O. 18—1919.

C. R. LUNDIE,
for Surveyor-General.

Puttalam Notice No. 7,140.

Notice under "The Waste Lands Ordinances of 1897, 1899, 1900, and 1903."

TAKE notice that unless within three months from February 21, 1919, the persons, if any, who claim any interest in the lands hereinafter mentioned or in any one or more of such lands or to some interest therein make claim in person or in writing to the said lands or any of them or to some interest therein to J. M. Davies, Esq., Special Officer appointed under section 28 of "The Waste Lands Ordinances of 1897, 1899, 1900, and 1903," at his office at Colombo :

Such Special Officer, in pursuance of the powers vested in him by the said Ordinances, will declare by writing under his hand that the said lands, or such of them as to which no claim has been made, are the property of the Crown.

J. M. DAVIES,
Special Officer.

NOTE.—A claim to a right of way over the said lands or any of them is a claim to an interest in the land or lands.

Description of the Lands referred to.

The following lots situated in the village of Watupola, in the Kumara Pallam pattu korale of the Demala hatpattu of the Puttalam District, in the North-Western Province, as described in the annexed diagram :—

Preliminary plan 1,786.

Lot.	Name of Land.	Extent, A. R. P.	Lot.	Name of Land.	Extent, A. R. P.
1 ..	Watupolamukalana 136 1 3	16 ..	Watupolahenyaya (reservation for Deduru-oya) 10 3 5
2 ..	Watupolawewa (tank and bund) 16 0 2	17 ..	Kamarangakandiyehena 16 2 2½
3 ..	Veli-ela 0 0 11	18 ..	Para (cart track) 2 0 2½
4 ..	Do. 0 0 13	19 ..	Watupolamukalana, Mukalanehena 91 2 4
5 ..	Watupolahenyaya 29 1 23	20 ..	Kamarangakandiyehena 4 0 3
8 ..	Adipara (footpath) 0 0 24	21 ..	Kamarangakandiyehenyaya 143 2 25
9 ..	Watupolahenyaya 25 0 34	22 ..	Watupolamukalana 23 2 1½
10 ..	Kuda-ela 1 1 8	23 ..	Oyalangahenyaya (reservation for Deduru-oya) 42 2 16
11 ..	Adipara (footpath) 0 0 3	24 ..	Deduru-oya (half the area of Deduru-oya) 41 3 1
12 ..	Watupolahenyaya (reservation for Deduru-oya) 4 0 13			
13 ..	Do. (do.) 4 0 5			
14 ..	Watupolamukalana 122 0 31			
15 ..	Do. 6 1 13			
					722 0 1½

and bounded as follows : on the north, east, and south by the boundary of the Kurunegala District ; on the west by the village limit of Torawatawana.

NOTE.—The following lots lying within the above-mentioned boundaries are excluded from this notice, and their aggregate acreage of 14 acres 3 roods and 6 perches is not included in the acreage of 722 acres and 14 perches given above :—

Preliminary plan 1,786.

Lot.	Name of Land.	Extent, A. R. P.
6 ..	Kumbukgahakumburuyaya 14 2 5
7 ..	Siyambalagahamulakamata 0 1 1
		14 3 6

[For Diagram see page 257.]

Uva Notice No. 7,141.

Notice under "The Waste Lands Ordinances of 1897, 1899, 1900, and 1903."

TAKE notice that unless within three months from February 21, 1919, the persons, if any, who claim any interest in the lands hereinafter mentioned or in any one or more of such lands or to some interest therein make claim in person or in writing to the said lands or any of them or to some interest therein to A. L. Crossman, Esq., Special Officer appointed under section 28 of "The Waste Lands Ordinances of 1897, 1899, 1900, and 1903," at his office at Colombo :

Such Special Officer, in pursuance of the powers vested in him by the said Ordinances, will declare by writing under his hand that the said lands, or such of them as to which no claim has been made, are the property of the Crown.

A. L. CROSSMAN,
Special Officer.

NOTE.—A claim to a right of way over the said lands or any of them is a claim to an interest in the land or lands.

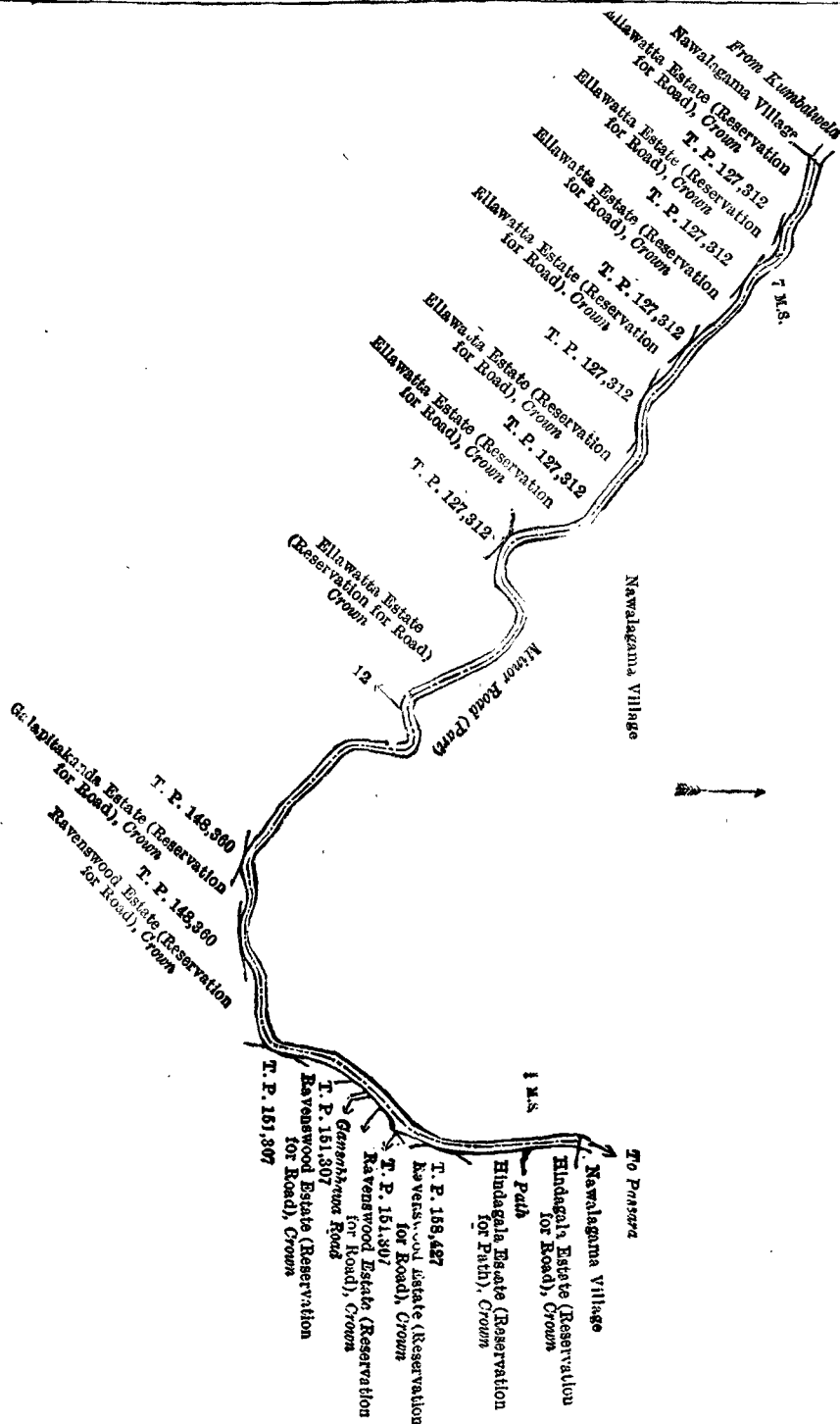
Description of the Lands referred to.

The following lots situated in the village of Beddekumbura, in the Kumbalwela korale of the Yatikinda division, in the Province of Uva, as described in the annexed diagrams :—

I.—Preliminary plan 274.

Lot.	Name of Land.	Extent, A. R. P.
12 ..	Minor road (part) 0 3 27

and bounded as follows : on the north by the village limit of Nawalagama (minor road (part) from Kumbalwela to Passara) ; on the east by the village limit of Nawalagama, Hindagala estate (reservation for road) belonging to the Crown, a path, Hindagala estate (reservation for road) belonging to the Crown, T. P. 158,427, Ravenswood estate (reservation for road) belonging to the Crown, T. P. 151,307, Ravenswood estate (reservation for road) belonging to the Crown, Gansabhawa road, T. P. 151,307, Ravenswood estate (reservation for road) belonging to the Crown, T. P. 151,307 ; on the south by



Surveyor-General's Office,
Colombo, January 11, 1919.

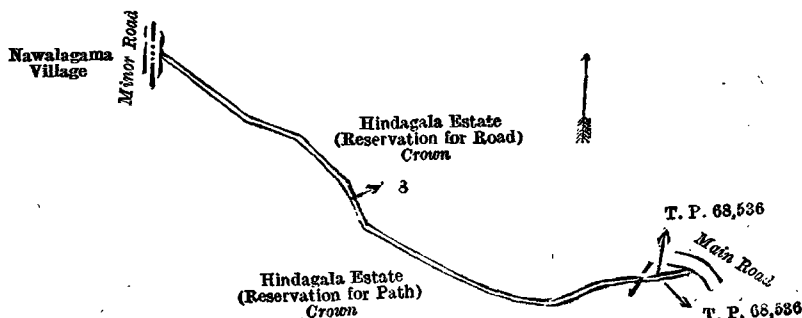
Scale of 8 Chains to an Inch.

C. R. LUNDIE,
for Surveyor-General.

Lot.	Path	Name of Land.	II.—Preliminary plan 274.
18	Path		

Extent, A. R. P.
0 0 15

and bounded as follows: on the north by Hindagala estate (reservation for road) belonging to the Crown, T. P. 68,536; on the east by the minor road; on the south by T.P. 68,536, Hindagala estate (reservation for path) belonging to the Crown; on the west by the village limit of Nawalagama (minor road).



Surveyor-General's Office,
Colombo, January 11, 1919.

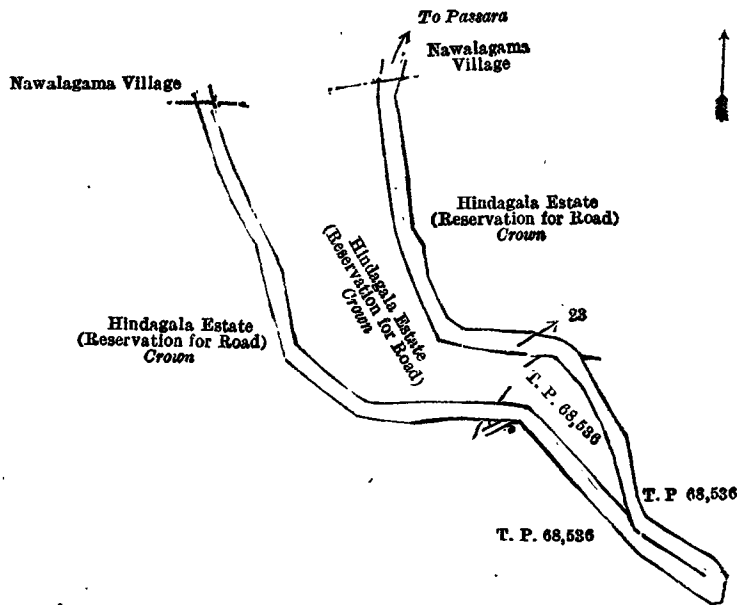
Scale of 8 Chains to an Inch.

C. R. LUNDIE,
for Surveyor-General.

III.—Preliminary plan 274.

Lot.	Name of Land.	Extent, A. R. P.
23	Main road	1 0 13

and bounded as follows : on the north by the village limit of Nawalagama, Hindagala estate (reservation for road) belonging to the Crown, T. P. 68,536, Hindagala estate (reservation for road) belonging to the Crown, the village limit of Nawalagama ; on the east by Hindagala estate (reservation for road) belonging to the Crown, T. P. 68,536 ; on the south by T. P. 68,536, Hindagala estate (reservation for road) belonging to the Crown ; on the west by Hindagala estate (reservation for road) belonging to the Crown.



Surveyor-General's Office,
Colombo, January 11, 1919.

Scale of 8 Chains to an Inch.

C. R. LUNDIE,
for Surveyor-General.

IV.—Preliminary plan 274.

Lot.	Name of Land.	Extent, A. R. P.	Lot.	Name of Land.	Extent, A. R. P.
26	Waraka-ara	1 0 31	50	Waraka-ara (part)	3 1 28
27	Do.	0 2 18			
28	Do.	0 2 29			5 3 26

and bounded as follows : on the north by T. P. 58,902 ; on the east by T. P. 58,902, the village limit of Stripuregama (the part of Waraka-ara) ; on the south by the village limit of Migollegama ; on the west by Kongahakumburewatta claimed by Yapa Mudiyanselege Punchirala, Gansabhawa path and ela, Waratennehena claimed by Ran Naide and others, Waratennehena claimed by Ran Naide and others, the Kala-atte-ara, Kirimallandehena claimed by Ran Naide and another, Kirimallandehena claimed by Aparekka Jayasundera Mudiyanselege Kiri Banda and others, Konegedera-watta claimed by Konegedera Appuhamy, T. P. 184,604, the Gansabhawa road, Tikirikumbureaskanatta claimed by Wickramasinghe Mudiyanselege Meda Walauwe Punchi Banda, Purukumbureaskanatta claimed by Wickramasinghe Mudiyanselege Meda Walauwe Punchi Banda, Agalayakumbureaskanatta claimed by Aparekka Jayasundera Mudiyanselege Pupule Walauwe Kiri Banda and others, Hemagasmullehena claimed by Wickramasinghe Mudiyanselege Meda Walauwe Kiri Banda and others, Deiyannekumbureaskanatta claimed by Wickramasinghe Mudiyanselege Meda Walauwe Kiri Banda, Mahagalkumburewatta claimed by Wickramasinghe Mudiyanselege Meda Walauwe Punchi Banda, Puwak-gasmullewatta claimed by Wickramasinghe Mudiyanselege Pansalegedera Punchi Banda, Karawilalandewatta claimed by M. Pedru Mendis Baas, Karawilalandepatana (reservation for stream) belonging to the Crown, T. P. 68,536.

[For Diagram see page 260.]

V.—Preliminary plan 274.

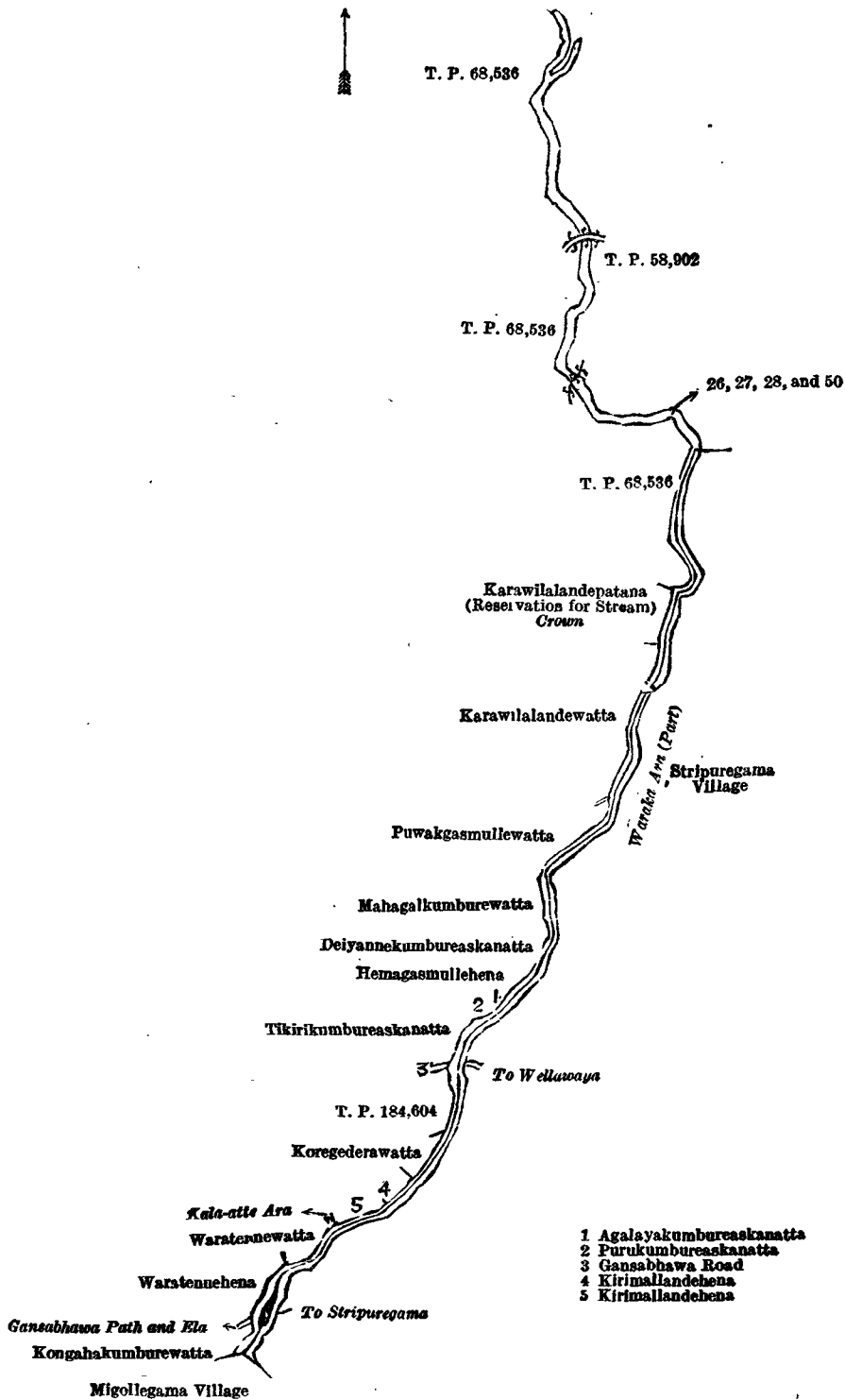
Lot.	Name of Land.	Extent, A. R. P.
16	Gansabhawa road	0 0 18
29	Do.	1 0 2
		1 0 20

and bounded as follows : on the north by a minor road (the village limit of Nawalagama) ; on the east by T. P. 68,536, the Waraka-ara, T. P. 58,902, the Waraka-ara, T. Ps. 68,536, 191,635, Kariwilalandewatta claimed by Mahawattage Pedru Mendis Baas ; on the south by the Gansabhawa path ; on the west by Kariwilalandewatta claimed by Mahawattage Pedru Mendis Baas, T. P. 191,635, Kariwilalandewatta claimed by Mahawattage Pedru Mendis Baas, T. Ps. 158,425, 68,536, the Waraka-ara, T. P. 58,902, the Waraka-ara, T. P. 68,536.

[For Diagram see page 261.]

VI.—Preliminary plan 274.

Lot.	Name of Land.	Extent, A. R. P.
49	Karawilalandepatana (reservation for stream)	0 1 36
		C 3

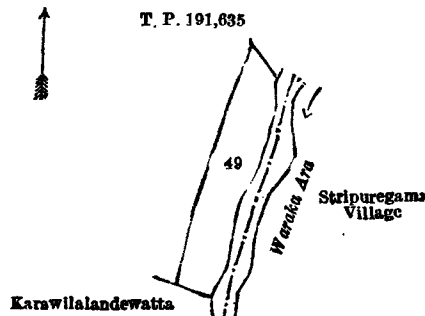


Surveyor-General's Office,
Colombo, January 11, 1919.

Scale of 16 Chains to an Inch.

C. R. LUNDIE,
for Surveyor-General.

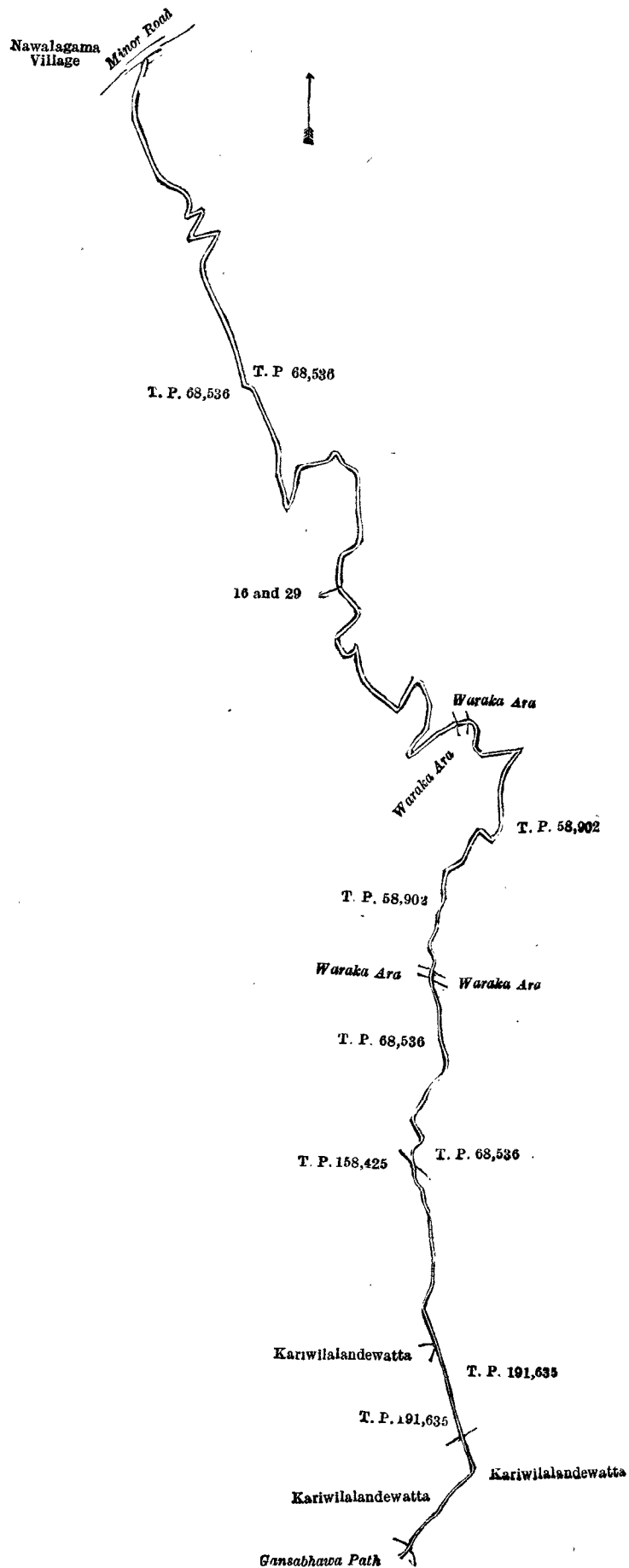
and bounded as follows : on the north by T. P. 191,635 ; on the east by the Waraka-ara (the village limit of Stripuregama) ; on the south by Karawilalandewatta claimed by M. Pedru Mendis Baas ; on the west by T. P. 191,635.



Surveyor-General's Office,
Colombo, January 11, 1919.

Scale of 4 Chains to an Inch.

C. R. LUNDIE,
for Surveyor-General.



VII.—Preliminary plan 274.

Lot.	Name of Land.	Extent, A. R. P.	Lot.	Name of Land.	Extent, A. R. P.
29½	Gansabhawa path ..	0 0 25	79	Stream	0 0 11
40	Hompolapitiyepatana, &c.	77 2 12	81	Gansabhawa path ..	0 0 15
41	Kiulelandemukalana	2 2 7	83	Ela	0 0 18
42	Kala-atte-ara ..	3 1 9	85	Gansabhawa path ..	0 0 2
44	Kalupahanarawepatana	5 3 33	87	Gansabhawa road ..	0 0 5
47	Dry stream ..	0 0 17	89	Gansabhawa path ..	0 0 14
53	Stream ..	0 0 12	90	Ela	0 0 16
59	Heraliwatte-ara ..	0 1 39	97	Telambugasarawa ..	0 1 9
61	Stream ..	0 0 6	99	Ela	0 0 14
62	Gansabhawa path ..	0 0 8	101	Ela	0 0 19
63	Madawalatenmukulana	1 3 4	102	Gansabhawa path ..	0 0 20
66	Ela ..	0 0 8	106	Ela	0 0 5
68	Gansabhawa path ..	0 0 2	109	Gansabhawa path ..	0 0 2
71	Ela ..	0 0 20			
73	Stream ..	0 0 6			
78	Gansabhawa path ..	0 0 20			
					93 2 18

and bounded as follows : on the north by T. Ps. 59,471, 158,426, the Gansabhawa road, T. P. 191,635, Karawilalanderapatana (reservation for stream) belonging to the Crown ; on the east by the village limit of Stripuregama (the Waraka-ara) ; on the south by the village limit of Stripuregama (the Waraka-ara), the village limit of Migollegama ; on the west by the village limit of Migollegama.

NOTE.—The following lots lying within the above-mentioned boundaries are excluded from this part of the notice, and their aggregate acreage of 78 acres 1 rood and 17 perches is not included in the acreage of 93 acres 2 roods and 18 perches given above :—

Preliminary plan 274.

Lot.	Name of Land.	Extent, A. R. P.	Lot.	Name of Land.	Extent, A. R. P.
A 43	Katukendagahawattehena	5 2 21	A 77	Ulpotakumbura ..	12 1 34
A 45	Madawalagawawatta	1 1 18	A 80	Tikiriawehena ..	2 1 15
A 46	Perawatta ..	2 3 10	A 82	Ritigahapatanewatta	0 2 35
A 48	Kariwilalandewatta	6 0 21	A 84	Do. (T. Ps. 175,547, 175,548, and 211,389)	4 1 13
A 51	Do. ..	6 0 2	A 86	Bokotuwa ..	0 0 22
A 52	Ambagaha-arawewatta	0 2 16	A 88	Banasalawewatta, &c., T. P. 184,604	1 1 14
A 54	Peragasarawa, &c.	1 1 38	A 91	Konegeera-arawa	1 0 29
A 55	Ranigearawa ..	0 1 14	A 92	Kirimallance-arawa	1 1 8
A 56	Godaliyaddewatta	1 2 34	A 93	Konegederawatta	1 0 11
A 57	Do. ..	0 2 21	A 95	Kirimallandehena	1 1 38
A 58	Heraliwattehena ..	1 1 7	A 96	Do.	0 3 37
A 60	Katukendagahahena	1 2 15	A 98	Bulugahahena, Uduturedarandehena, Ampitiyagawahena	3 1 21
A 64	Egoda-araweaskanatta	0 1 10	A 100	Uduturekumbura	1 1 21
A 65	Egoda-arawekumbura	1 2 18	A 103	Waratennewatta ..	0 3 33
A 67	Heraliwatta, &c. ..	2 0 37	A 104	Waratennehena ..	0 2 11
A 69	Megodagedarawatta	0 1 5	A 105	Kongahakumburewatta	0 0 38
A 70	Hinnarangasarawa	1 1 18	A 107	Waratennekumbura	2 3 34
A 72	Metiwalapitiya ..	0 3 11	A 108	Waratennekumburehena	0 1 1
A 74	Ambagaha-arawa	1 0 7			
A 75	Ambagaha-arawewatta	0 0 20			
A 76	Puwakgasmullewatta, Mahagal-kumburewatta, Deiyannekumbureaskanatta, &c.	3 3 19			78 1 17

[For Diagram see page 263.]

Puttalam Notice No. 7,142.

Notice under "The Waste Lands Ordinances of 1897, 1899, 1900, and 1903."

TAKE notice that unless within three months from February 21, 1919, the persons, if any, who claim any interest in the land hereinafter mentioned appear before the Assistant Government Agent of the Puttalam and Chilaw Districts of the North-Western Province, at his office in Puttalam, and make claim in person or in writing to the said land or to some interest therein :

Such Assistant Government Agent, in pursuance of the powers vested in him by the said Ordinances, will declare by writing under his hand that the said land, to which no claim has been made, is the property of the Crown.

W. E. WAIT,
Assistant Government Agent.

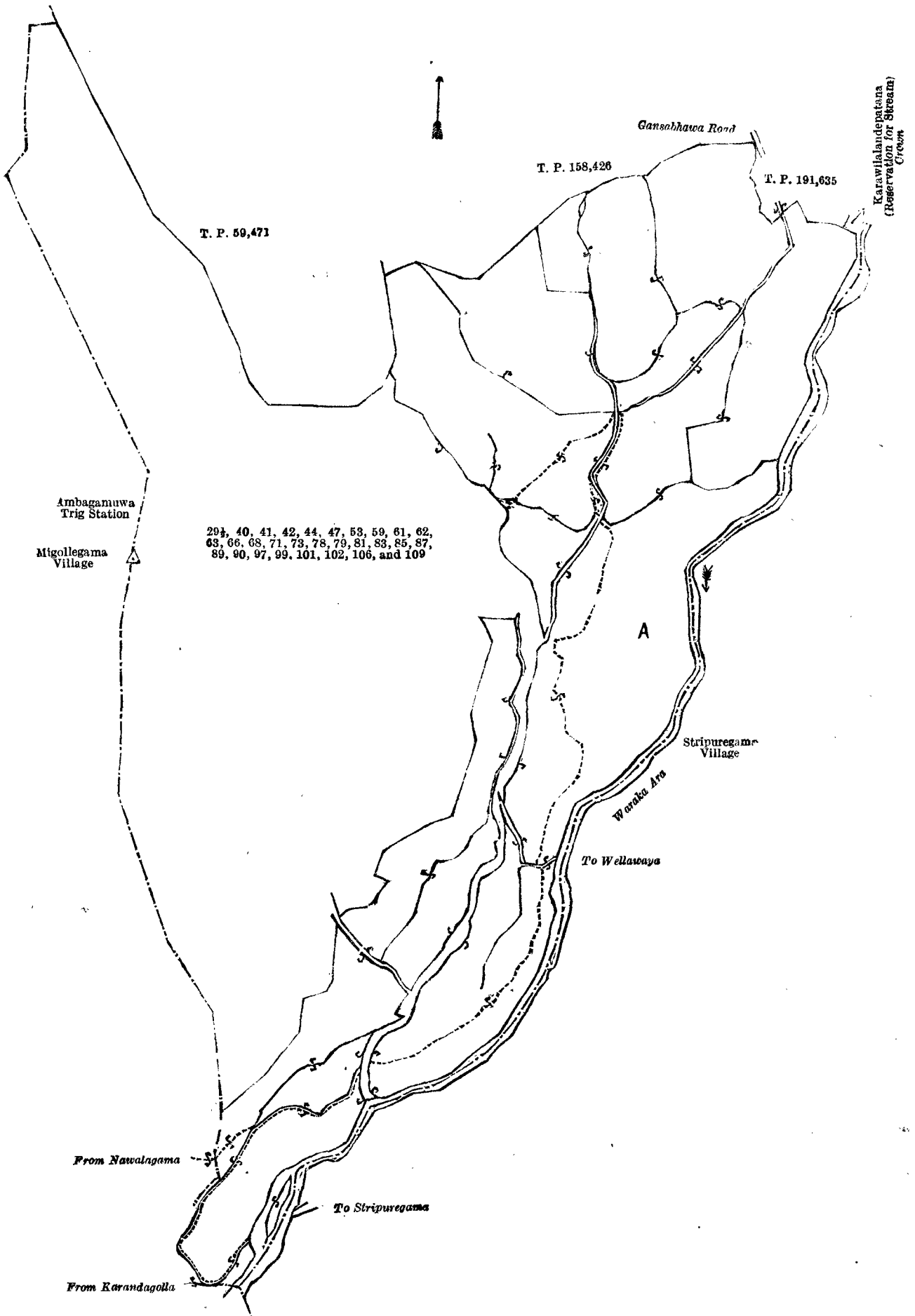
Description of the Land referred to.

The following lot situated in the village of Navatkadu, in Akkarai pattu south of Puttalam pattu division, in the Puttalam District, of the North-Western Province, as described in the annexed diagram :—

Preliminary plan 4,053.

Lot.	Name of Land.	Extent, A. R. P.
854	Periyainikadu ..	0 3 9

and bounded as follows : on the north and east by land described in T. P. 240,837 ; and on the south and west by Periyainikadu claimed by the Crown.

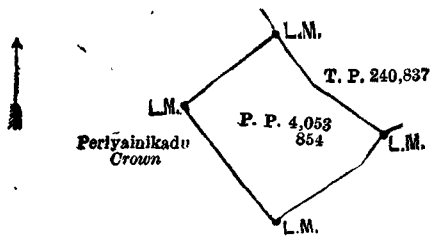


Surveyor-General's Office,
Colombo, January 11, 1919.

Scale of 8 Chains to an Inch.

Uva S. O. 7—1919.

C. R. LUNDIE,
for Surveyor-General.



Surveyor-General's Office,
Colombo, November 12, 1918.

Scale of 4 Chains to an Inch.

C. H. VINCE,
for Surveyor-General.

Puttalam Notice No. 7,143.

♦ Notice under "The Waste Lands Ordinances of 1897, 1899, 1900, and 1903."

TAKE notice that unless within three months from February 21, 1919, the persons, if any, who claim any interest in the lands hereinafter mentioned or in any one or more of such lands appear before the Assistant Government Agent of the Puttalam and Chilaw Districts of the North-Western Province, at his office in Puttalam, and make claim in person or in writing to the said lands or any of them or to some interest therein :

Such Assistant Government Agent, in pursuance of the powers in him vested by the said Ordinances, will declare by writing under his hand that the said lands, or such of them to which no claim has been made, are the property of the Crown.

W. E. WATT,
Assistant Government Agent.

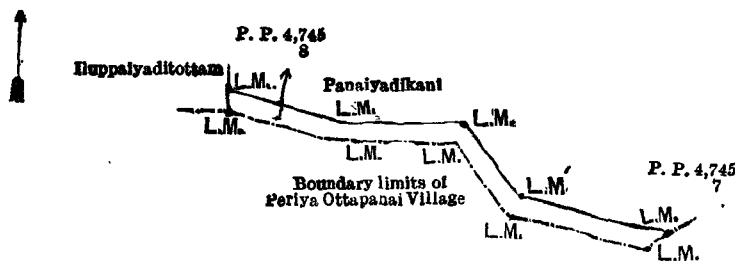
Description of the Lands referred to.

The following lots situated in the village of Wattawan, in Akkarai pattu south of Puttalam pattu division, in the Puttalam District of the North-Western Province, as described in the annexed diagrams :—

I.—Preliminary plan 4,745.

Lot.	Name of Land.	Extent, A. B. P.
8	Panaiyadikani (reservation for means of access)	0 1 27

and bounded as follows ; on the north by Panaiyadikani settled by the Crown on W. A. Muttukumaru and others (P. P. 4,745/7) ; on the east and south by the boundary limits of Periyaottapanai village ; on the west by Iluppaiyaditottam claimed by S. Philippu.



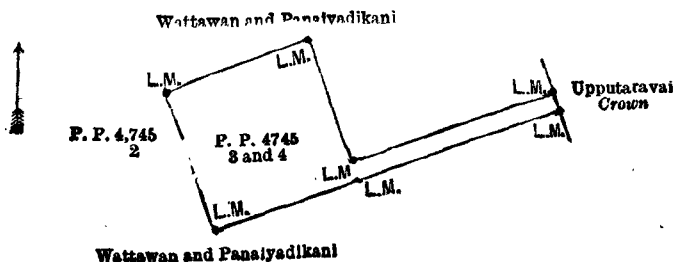
Surveyor-General's Office,
Colombo, November 27, 1918.

Scale of 4 Chains to an Inch.

C. H. VINCE,
for Surveyor-General.

Lot.	Name of Land.	Extent, A. B. P.
3	Wattanankani and cemetery	1 0 0
4	Wattawankani (reservation for right of way)	0 0 28
		1 0 28

and bounded as follows : on the east by Upputaravai claimed by the Crown ; on the north, south, and west by Wattawan and Panaiyadikani settled by the Crown on W. A. Muttukumaru and others (P. P. 4,745/2).



Surveyor-General's Office,
Colombo, November 27, 1918.

Scale of 4 Chains to an Inch.

C. H. VINCE,
for Surveyor-General.

FINAL ORDERS.**Galle S. O. No 386.****Order under Section 4, Sub-section (1), of "The Waste Lands Ordinances of 1897, 1899, 1900, and 1903," declaring Lands to be Crown Property.**

In the matter of the lands commonly called or known as Homadola, Dahahaulkelegoda (reservation for road), situate in the village of Udugama, in the Gangaboda pattu of the Galle District, in the Southern Province, and of "The Waste Lands Ordinances of 1897, 1899, 1900," and 1903."

WHEREAS in pursuance of section 1 of the said Ordinances it was duly notified on the 20th day of April, 1917, that if no claim to the lands commonly called or known as Homadola, Dahahaulkelegoda (reservation for road), situate in the village of Udugama, in the Gangaboda pattu of the Galle District, in the Southern Province, containing in extent 53 acres 3 roods and 10 perches, and shown as lots 335A and 121 in preliminary plan 528 and in the annexed diagrams, was made to Thomas Graham Willett, Special Officer appointed under section 28 of the said Ordinances, within the period of three months from the date specified in such notice, such lands would be declared the property of the Crown, and dealt with on account of the Crown (*vide* Notice No. 6,296):

And whereas (1) Hewage Catherina made claim to the said lot 335A and (2) Appuge Siman de Silva made claim to the said lot 121, and whereas the said claimants have withdrawn their claim to the said lands, I, Arnold Langdon Crossman, Special Officer appointed under section 28 of the said Ordinances, under and by virtue of the powers vested in me in that behalf by section 4 of the said Ordinances, do hereby on this 28th day of October, 1918, order and declare, under section 4, sub-section (1), of the said Ordinances, that the said lands, as more fully described herein below, are the property of the Crown.

Description of the Lands referred to.

The following lots situated in the village of Udugama, in the Gangaboda pattu of the Galle District, in the Southern Province, as described in the annexed diagrams:—

I.—Preliminary plan 528.

Lot.	Name of Land.	Extent, A. R. P.
335A ..	Homadola 53 2 8

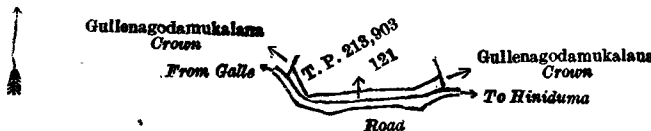
and bounded as follows: on the north and east by Udugamamukalana declared to be the property of the Crown under the Waste Lands Ordinances; on the south by T. P. 47,370; on the west by T. P. 47,370, the Galbendidola, T. P. 47,371, a rock and path.

[For Diagram see page 266.]

II.—Preliminary plan 528.

Lot.	Name of Land.	Extent, A. R. P.
121 ..	Dahahaulkelegoda (reservation for road) 0 1 2

and bounded as follows: on the north by T. P. 213,903; on the east by Gullenagodamukalana declared to be the property of the Crown under the Waste Lands Ordinances; on the south by the road from Hiniduma to Galle; on the west by Gullenagodamukalana declared to be the property of the Crown under the Waste Lands Ordinances.



Surveyor-General's Office,
Colombo, August 23, 1918.

Scale of 8 Chains to an Inch.

C. R. LUNDIE,
for Surveyor-General.

October 28, 1918.

A. L. CROSSMAN,
Special Officer.

Hambantota S. O. No. 1534.**Order under Section 2 of "The Waste Lands Ordinances of 1897, 1899, 1900, and 1903," declaring Lands to be Crown Property.**

In the matter of the lands commonly called or known as school garden (road), road reservation, and stream reservation, situate in the village of Gonadeniya, in the West Giruwa pattu of the Hambantota District, in the Southern Province, and of "The Waste Lands Ordinances of 1897, 1899, 1900, and 1903."

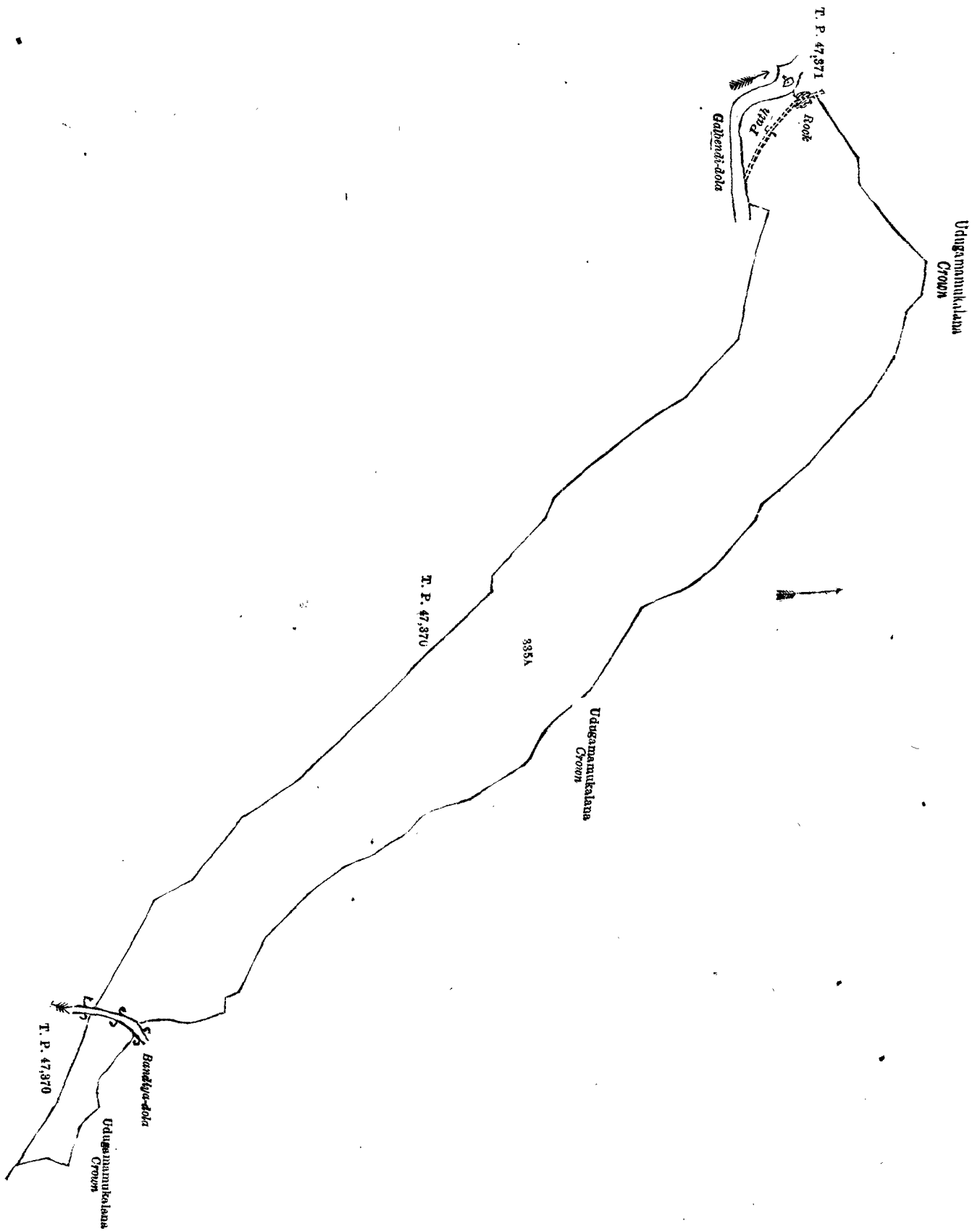
THE notice required by section 1 of "The Waste Lands Ordinances of 1897, 1899, 1900, and 1903," having been duly published in manner prescribed by that section in respect of the above-named lands (*vide* Notice No. 7,003), and no claim having been made to the said lands or to any interest therein within the period of three months from the date specified in the said notice, I, John Murray Davies, Special Officer appointed under section 28 of the said Ordinances, under and by virtue of the powers vested in me in that behalf by section 2 of the said Ordinances, do hereby on this 10th day of January, 1919, order and declare that the said lands, as more fully described herein below, situate in the village of Gonadeniya, in the West Giruwa pattu of the Hambantota District, in the Southern Province, and shown as lots 28½, 57D, 57E, 89, and 110D in preliminary plan 372 and in the annexed diagrams, and containing in extent 1 acre and 33 perches, are the property of the Crown.

Description of the Lands referred to.

The following lots situated in the village of Gonadeniya, in the West Giruwa pattu of the Hambantota District, in the Southern Province, as described in the annexed diagrams:—

I.—Preliminary plan 372.

Lot.	Name of Land.	Extent, A. R. P.
28½ ..	School garden (road) 0 0 16




Surveyor-General's Office,
Colombo, September 24, 1918.

Scale of 8 Chains to an Inch.

C. R. LUNDIE,
for Surveyor-General.

and bounded as follows : on the north by a road ; on the east by Iskolewatta declared to be the property of the Crown under the Waste Lands Ordinances ; on the south by a road ; on the west by Iskolewatta declared to be the property of the Crown under the Waste Lands Ordinances.



Surveyor-General's Office,
Colombo, July 20, 1918.

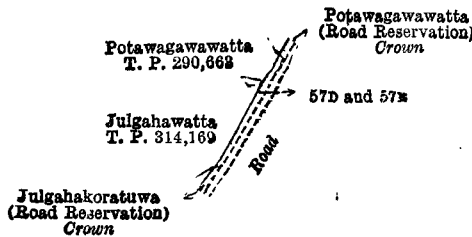
Scale of 8 Chains to an Inch.

C. R. LUNDIE,
for Surveyor-General.

II.—Preliminary plan 372.

Lot.	Name of Land.	Extent, A. B. P.
57D ..	Road reservation	0 0 4
57E ..	Do.	0 0 13
		0 0 17

and bounded as follows : on the north by Potawagawawatta (road reservation) declared to be the property of the Crown under the Waste Lands Ordinances ; on the east by a road ; on the south by Julgahakoratuwa (road reservation) declared to be the property of the Crown under the Waste Lands Ordinances ; on the west by Julgahawatta sold by the Crown (T. P. 314,169), Patawagawawatta granted at half-improved value (T. P. 290,663).



Surveyor-General's Office,
Colombo, July 20, 1918.

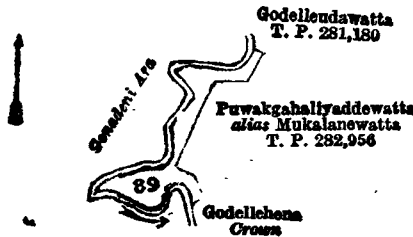
Scale of 8 Chains to an Inch.

C. R. LUNDIE,
for Surveyor-General.

III.—Preliminary plan 372.

Lot.	Name of Land.	Extent, A. B. P.
89 ..	Stream reservation	0 3 10

and bounded as follows : on the north by Gonadeni-ara, Godelleudawatta sold by the Crown (T. P. 281,180) ; on the east by Puwakgahaliyaddewatta *alias* Mukalanewatta sold by the Crown (T. P. 282,956) ; on the south by Godellehena declared to be the property of the Crown under the Waste Lands Ordinances, Gonadeni-ara ; on the west by Gonadeni-ara.



Surveyor-General's Office,
Colombo, July 20, 1918.

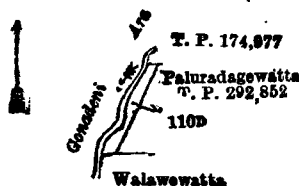
Scale of 8 Chains to an Inch.

C. R. LUNDIE,
for Surveyor-General.

IV.—Preliminary plan 372.

Lot.	Name of Land.	Extent, A. B. P.
110D ..	Stream reservation	0 0 30

and bounded as follows : on the north by T. P. 174,977 ; on the east by Paluradagewatta sold by the Crown (T. P. 292,852) ; on the south by Walawewatta claimed by Galagamaraalage Don Hendrick and others ; on the west by Gonadeni-ara.



Surveyor-General's Office,
Colombo, July 20, 1918.

Scale of 8 Chains to an Inch.

C. R. LUNDIE,
for Surveyor-General.

January 10, 1919.

J. M. DAVIES,
Special Officer.

Kurunegala S. O. No. 2,495.

Order under Section 4, Sub-section (1), of "The Waste Lands Ordinances of 1897, 1899, 1900, and 1903."

In the matter of the lands commonly called or known as Pansalhena, Maragahawatiyahena, and Katukurundehenyaya, situate in the village of Bowatta, in the Kiniyama korale of the Katugampola hatpattu of the Kurunegala District, in the North-Western Province, and of "The Waste Lands Ordinances of 1897, 1899, 1900, and 1903."

WHEREAS in pursuance of section 1 of the said Ordinances it was duly declared and notified on the 11th day of September, 1914, that if no claim to the lands commonly called or known as Pansalhena, Maragahawatiyahena, and Katukurundehenyaya, situate in the village of Bowatta, in the Kiniyama korale of the Katugampola hatpattu of the Kurunegala District, in the North-Western Province, containing in extent 18 acres and 1 rood, and shown as lots 4N and 4 in preliminary plan 1,452 and in the annexed diagrams, was made to John Murray Davies, Special Officer appointed under section 28 of the said Ordinances, within the period of three months from the date specified in the said notice, such lands would be declared the property of the Crown, and dealt with on account of the Crown (*vide* Notice No. 5,329):

And whereas Simon Peter Abeyakoon made claim thereto, and Howard Orme Fox, Special Officer appointed under section 28 of the said Ordinances, made due inquiry into such claim, and whereas the said claimant and the said Howard Orme Fox, Special Officer, with the consent of His Excellency the Governor, came to an agreement in writing dated the 1st day of November, 1916, concerning the said lands, under section 4, sub-section (1), of the said Ordinances, whereby it was agreed that the said claimant should be declared the purchaser of the said lands upon payment on or before the 1st day of February, 1917, to the Government Agent at Kurunegala, or to the Treasury Officer at Chilaw, or to the Settlement Officer, of a sum of Rupees Five hundred and Forty-seven and Cents Sixty-nine only (Rs. 547.69), as the purchase amount of the said lands, and whereas the said amount has been duly paid, the said claimant is hereby, in pursuance of the agreement aforementioned, declared to be the purchaser of the said lands, as more fully described herein below.

Description of the Lands referred to.

The following lots situated in the village of Bowatta, in the Kiniyama korale of the Katugampola hatpattu of the Kurunegala District, in the North-Western Province, as described in the annexed diagrams:—

Lot.	Name of Land.	I.—Preliminary plan 1,452.	Extent, A. R. P.
4N ..	Pansalhena and Maragahawatiyahena 3 3 9

and bounded as follows: on the north by Maragahahenyaya sold to Adikari Mudiyansele Bandappahamy and others under the Waste Lands Ordinances; on the east by Katukurundehenyaya claimed by the Crown and Simon Peter Abeyakoon of Chilaw; on the south by Pansalhena sold to Dassanayake Mudiyansele Bandappahamy and others under the Waste Lands Ordinances; on the west by a road.



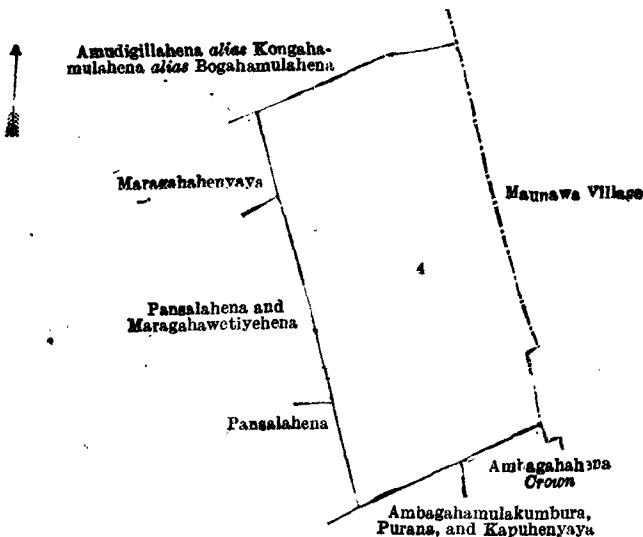
Scale of 8 Chains to an Inch.

Surveyor-General's Office,
Colombo, June 18, 1918.

C. R. LUNDIE,
for Surveyor-General.

Lot.	Name of Land.	II.—Preliminary plan 1,452.	Extent, A. R. P.
4 ..	Katukurundehenyaya 14 1 31

and bounded as follows: on the north by Amudigillahena *alias* Kongahamulahena *alias* Bogahamulahena sold to Adikari Mudiyansele Punchirala and others under the Waste Lands Ordinances; on the east by the village limit of Mannawa; on the south by Ambagahahena to be declared the property of the Crown under the Waste Lands Ordinances, Ambagahamulakumbura, Purana, and Kapuhenyaya sold to Adikari Mudiyansele Kiri Banda Appahamy and another; on the west by Pansalahena sold to Dassanayake Mudiyansele Banda Appahamy and others under the Waste Lands Ordinances, Pansalahena and Maragahawatiyahena sold to Simon Peter Abeyakoon under the Waste Lands Ordinances, Maragahahenyaya sold to Adikari Mudiyansele Kiri Bandappu and others under the Waste Lands Ordinances.



Scale of 8 Chains to an Inch.

Surveyor-General's Office,
Colombo, October 28, 1918.

C. R. LUNDIE,
for Surveyor-General.

November 13, 1918.

J. M. DAVIES,
Special Officer.

Kurunegala S. O. No. 2,496.**Order under Section 4, Sub-section (1), of "The Waste Lands Ordinances of 1897, 1899, 1900, and 1903."**

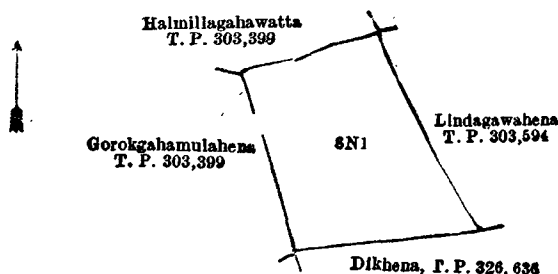
In the matter of the land commonly called or known as Dikhena, situate in the village of Lewudeniya, in the Udukaha korale east of the Dambadeni hatpattu of the Kurunegala District, in the North-Western Province, and of "The Waste Lands Ordinances of 1897, 1899, 1900, and 1903."

WHEREAS in pursuance of section 1 of the said Ordinances it was duly declared and notified on the 14th day of December, 1917, that if no claim to the land commonly called or known as Dikhena, situate in the village of Lewudeniya, in the Udukaha korale east of the Dambadeni hatpattu of the Kurunegala District, in the North-Western Province, containing in extent 1 acre 1 rood and 25 perches, and shown as lot 8N1 in preliminary plan 422 and in the annexed diagram, was made to Norman Albert Hampton, Special Officer appointed under section 28 of the said Ordinances, within the period of three months from the date specified in the said notice, such land would be declared the property of the Crown, and dealt with on account of the Crown (*vide* Notice No. 6,729):

And whereas (1) Hetti Achchillage Mudiyanse, (2) ditto Punchirala made claim thereto, and I, Norman Albert Hampton, the aforesaid Special Officer, made due inquiry into such claim, and whereas the said claimants and I came to an agreement in writing dated the 11th day of July, 1918, concerning the said land, under section 4, sub-section (1), of the said Ordinances, whereby it was agreed that the said claimants should be declared the purchasers of the said land upon payment on or before the 10th day of October, 1918, to the Government Agent at Kurunegala or to the Settlement Officer of a sum of Rupees Twenty-five only (Rs. 25), as the purchase amount of the said land, and whereas the said amount has been duly paid by the said claimants, they are hereby, in pursuance of the agreement aforementioned, declared to be the purchasers of the said land, as more fully described herein below.

Description of the Land referred to.

The land commonly called or known as Dikhena, situated in the village of Lewudeniya, in the Udukaha korale east of the Dambadeni hatpattu of the Kurunegala District, in the North-Western Province, containing in extent 1 acre 1 rood and 25 perches, shown as lot 8N1 in preliminary plan 422 and in the annexed diagram; and bounded as follows: on the north by Halmillagahawatta (T. P. 303,399); on the east by Lindagawahena (T. P. 303,594); on the south by Dikhena sold by the Crown (T. P. 326,636); on the west by Gorokgahamulahena (T. P. 303,399).



Surveyor-General's Office,
Colombo, September 14, 1917.

Scale of 4 Chains to an Inch.

W. C. S. INGLES,
Surveyor-General.

N. A. HAMPTON,
Special Officer.

November 27, 1918.

Kurunegala S. O. No. 2,497.**Order under Section 4, Sub-section (1), and under Section 2 of "The Waste Lands Ordinances of 1897, 1899, 1900, and 1903," declaring Lands to be Crown Property.**

In the matter of the lands commonly called or known as Deduru-oya (part), Okandemukalana (reservation for Deduru-oya), &c., situate in the village of Korakahawitiya, in the Baladora korale of the Dewamedhi hatpattu of the Kurunegala District, in the North-Western Province, and of "The Waste Lands Ordinances of 1897, 1899, 1900, and 1903."

WHEREAS in pursuance of section 1 of the said Ordinances it was duly notified on the 19th day of January, 1917, that if no claim to the lands commonly called or known as Deduru-oya (part), Okandemukalana (reservation for Deduru-oya), &c., situate in the village of Korakahawitiya, in the Baladora korale of the Dewamedhi hatpattu of the Kurunegala District, in the North-Western Province, containing in extent 191 acres 1 rood and 10 perches, and shown as lots 1, 2, 2½, 3, 4, 5, 6, 7, 8, 9, 10, 11, 12, 13, 14, 15, 16, 17, 18, 19, 20, and 21 in preliminary plan 1,551 and in the annexed diagram, was made to John Murray Davies, Special Officer appointed under section 28 of the said Ordinances, within the period of three months from the date specified in such notice, such lands would be declared the property of the Crown, and dealt with on account of the Crown (*vide* Notice No. 6,142):

And whereas no claim was made to the above-mentioned lots 1, 3, 5, 6, 7, 8, 9, 11, 16, 17, 20, and 21 or to any interest therein within the said period of three months, and whereas George Edwin de Livera, as attorney of and on behalf of Isaac de Livera, made claim to the above-mentioned lots 2, 2½, 4, 10, 12, 13, 14, 15, 18, and 19; and whereas the said claimant has withdrawn the said claim, I, John Murray Davies, the aforesaid Special Officer, under and by virtue of the powers vested in me in that behalf by section 4 of the said Ordinances, do hereby on this 27th day of November, 1918, order and declare, under section 4, sub-section (1), of the said Ordinances, the said lots 2, 2½, 4, 10, 12, 13, 14, 15, 18, and 19, and under section 2 of the said Ordinances, the said lots 1, 3, 5, 6, 7, 8, 9, 11, 16, 17, 20, and 21, as more fully described herein below, to be the property of the Crown.

Description of the Lands referred to.

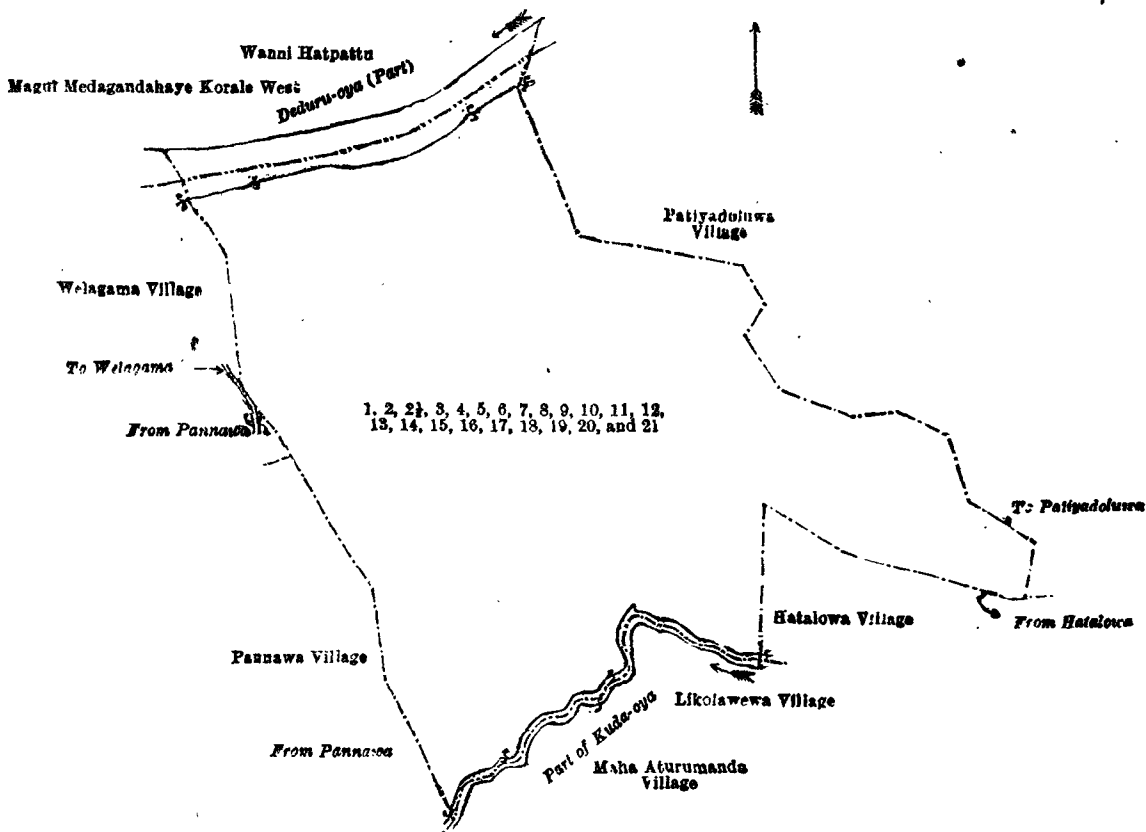
The following lots situated in the village of Korakahawitiya, in the Baladora korale of the Dewamedhi hatpattu of the Kurunegala District, in the North-Western Province, as described in the annexed diagram:—

Preliminary plan 1,551.

Lot.	Name of Land.	Extent, A. R. P.	Lot.	Name of Land.	Extent, A. R. P.
1 ..	Deduru-oya (part) ..	5 0 6	4 ..	Okandehenyaya ..	101 2 0
2 ..	Okandemukalana (reservation for Deduru-oya) ..	5 0 18	5 ..	Korakahawetiyawewa (tank) ..	3 0 2
2½ ..	Okandehena (reservation for Deduru-oya) ..	4 0 14	6 ..	Do. (do.) ..	1 1 9
3 ..	Korakahawetiyapanwelawewa (tank) ..	5 3 31	7 ..	Luna-ebba ..	0 1 23
			8 ..	Do. ..	0 0 16
			9 ..	Pahala-ebba ..	0 0 25

Lot.	Name of Land.	Extent, A. B. P.	Lot.	Name of Land.	Extent, A. B. P.
10 ..	Ebbagawamukalana 27 1 12	17 ..	Footpath 0 0 9
11 ..	Footpath 0 0 10	18 ..	Korakahaketiyamukalana 1 0 35
12 ..	Ebbagawamukalana 2 0 5	19 ..	Do. (reservation for Kuda-oya)	0 3 22
13 ..	Korakahawetiyamukalana 9 1 24	20 ..	Footpath 0 0 3
14 ..	Do. (reservation for Kuda-oya)	6 3 30	21 ..	Part of Kuda-oya (stream)	.. 1 0 34
15 ..	Do. 14 1 19			
16 ..	Panawawewa (tank)	.. 1 0 23			
					191 1 10

and bounded as follows : on the north by the boundary of Wannī hatpattu, Magul Medagandahaye korale west (part of Deduru-oya); on the east by the village limit of Patiyadoluwa ; on the south by the village limit of Hatalowa, the village limits of Likolawewa and Maha-aturumanda (part of Kuda-oya) ; on the west by the village limit of Pannawa, the road from Pannawa to Welagama, the village limit of Welagama.



Surveyor-General's Office,
Colombo, March 29, 1916.

Scale of 16 Chains to an Inch.

G. K. THORNHILL,
for Surveyor-General.

November 27, 1918.

J. M. DAVIES,
Special Officer.

Kurunegala S. O. No. 2,498.

Order under Section 4, Sub-section (1), and under Section 2 of "The Waste Lands Ordinances of 1897, 1899, 1900, and 1903," declaring Lands to be Crown Property.

In the matter of the lands commonly called or known as Dambuluwawamukalana (reservation for Deduru-oya), part of Deduru-oya, &c., situate in the village of Katumuluwagama, in the Baladora korale of the Dewamedī hatpattu of the Kurunegala District, in the North-Western Province, and of "The Waste Lands Ordinances of 1897, 1899, 1900, and 1903."

WHEREAS in pursuance of section 1 of the said Ordinances, it was duly notified on the 19th day of January, 1917, that if no claim to the lands commonly called or known as Dambuluwawamukalana (reservation for Deduru-oya), part of Deduru-oya, &c., situate in the village of Katumuluwagama, in the Baladora korale of the Dewamedī hatpattu of the Kurunegala District, in the North-Western Province, containing in extent 218 acres 2 roods and 5 perches, and shown as lots 1, 2, 3, 5, 6, and 7 in preliminary plan 1,554 and in the annexed diagram, was made to John Murray Davies, Special Officer appointed under section 28 of the said Ordinances, within the period of three months from the date specified in such notice, such lands would be declared the property of the Crown, and dealt with on account of the Crown (*vide* Notice No. 6,140):

And whereas George Edwin de Livera, as attorney of Isaac de Livera, made claim to the above-mentioned lots 3, 5, and 6, and whereas the said claimant has withdrawn the said claim; and whereas no claim was made to the above-mentioned lots 1, 2, and 7 or to any interest therein within the said period of three months, I, John Murray Davies, the aforesaid Special Officer, under and by virtue of the powers vested in me in that behalf by section 4 of the said Ordinances, do hereby on this 28th day of November, 1918, order and declare, under section 4, sub-section (1), of the said Ordinances, the said lots 3, 5, and 6, and under section 2 of the said Ordinances, the said lots 1, 2, and 7, as more fully described herein below, to be the property of the Crown.

Description of the Lands referred to.

The following lots situated in the village of Katumuluwagama, in the Baladora korale of the Dewameddi hatpattu of the Kurunegala District, in the North-Western Province, as described in the annexed diagram :—

Preliminary plan 1,554.

Lot.	Name of Land.	Extent, A. R. P.
1	Dambuluwawamukalana (reservation for Deduru-oya)	7 2 38
2	Part of Deduru-oya	11 2 7
3	Katumuluwahenyaya (reservation for Deduru-oya)	10 0 36
5	Katumuluwahenyaya	38 0 20
6	Katumuluwagamawewa (tank and bund)	2 2 17
7	Katumuluwagamamukalana	148 1 7

218 2 5

and bounded as follows : on the north by the village limit of Patiyadaluwa, the boundary of Wannihattattu (the boundary of Magul Medagandahaye korale west, part of Deduru-oya ; on the east by the village limit of Hurulugama, village limit of Welangaswewa ; on the south by the village limit of Hatalowa ; on the west by the village limit of Hatalowa, the village limit of Patiyadaluwa.

NOTE.—The following lot lying within the above boundaries is excluded from this order, and its acreage of 1 acre and 2 roods is not included in the acreage of 218 acres 2 roods and 5 perches given above :—

Preliminary plan 1,554.

Lot.	Name of Land.	Extent, A. R. P.
4	Katumuluwagamakumbura	1 2 0

[For Diagram see page 272.]

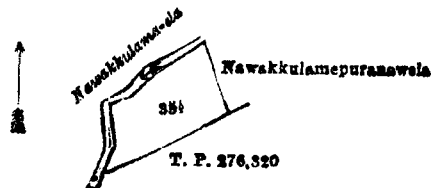
Anuradhapura S. O. No. 1,006.**Order under Section 2 of "The Waste Lands Ordinances of 1897, 1899, 1900, and 1903," declaring Land to be Crown Property.**

In the matter of the land commonly called or known as Nawakkulama Puranawelahena, situate in the village of Nawakkulama, in the Ihala Kelegam tulana of the Wilachchiya korale of the Nuwaragam palata, in the North-Central Province, and of "The Waste Lands Ordinances of 1897, 1899, 1900, and 1903."

THE notice required by section 1 of "The Waste Lands Ordinances of 1897, 1899, 1900, and 1903," having been duly published in manner prescribed by that section in respect of the above-named land (*vide* Notice No. 7,024), and no claim having been made to the said land or to any interest therein within the period of three months from the date specified in the said notice, I, John Murray Davies, Special Officer appointed under section 28 of the said Ordinances, under and by virtue of the powers vested in me in that behalf by section 2 of the said Ordinances, do hereby on this 11th day of January, 1919, order and declare that the said land, as more fully described herein below, situate in the village of Nawakkulama, in the Ihala Kelegam tulana of the Wilachchiya korale of the Nuwaragam palata, in the North-Central Province, and shown as lot 35½ in preliminary plan 673 and in the annexed diagram, and containing in extent 1 rood and 17 perches, is the property of the Crown.

Description of the Land referred to.

The land commonly called or known as Nawakkulama Puranawelahena, situated in the village of Nawakkulama, in the Ihala Kelegam tulana of the Wilachchiya korale of the Nuwaragam palata, in the North-Central Province, containing in extent 1 rood and 17 perches, shown as lot 35½ in preliminary plan 673 and in the annexed diagram ; and bounded as follows : on the north by the Nawakkulama-ela ; on the east by Nawakkulama Puranawela claimed by Herathamy Velvidane and others ; on the south by T. P. 276,320 ; on the west by the Nawakkulama-ela.



Surveyor-General's Office,
Colombo, July 26, 1918.

Scale of 4 Chains to an Inch.

C. R. LUNDIE,
for Surveyor-General.

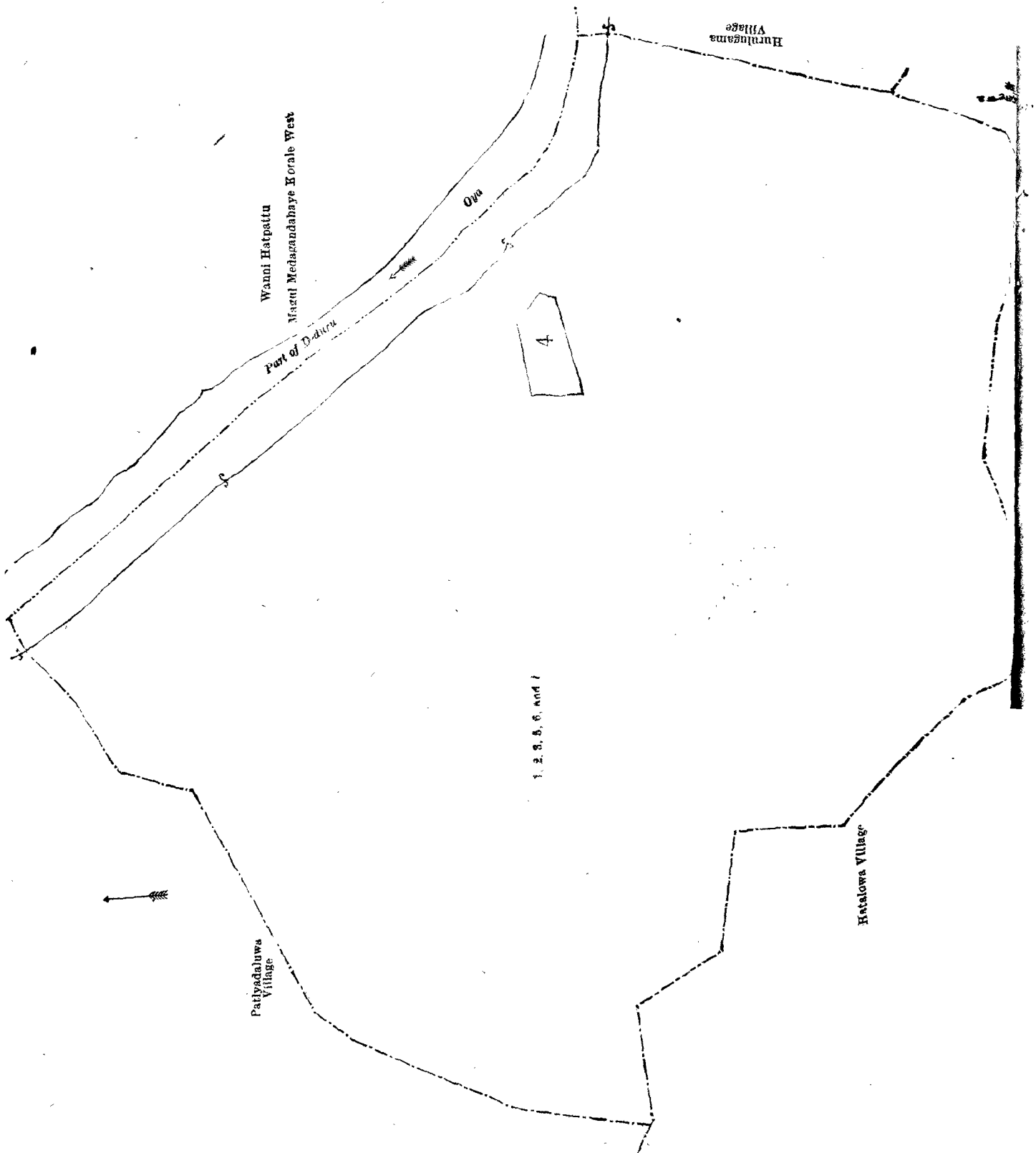
January 11, 1919.

J. M. DAVIES,
Special Officer.

Uva S. O. No. 2,334.**Order under Section 4, Sub-section (1), of "The Waste Lands Ordinances of 1897, 1899, 1900, and 1903," declaring Lands to be Crown Property.**

In the matter of the lands commonly called or known as Mudunpitanemukalana, Dodangashenyaya (reservation for Kirindi-oya), &c., situate in the village of Pattiyakumbura, in the Kumbalwela korale of the Yatikinda division, in the Province of Uva, and of "The Waste Lands Ordinances of 1897, 1899, 1900, and 1903."

THE notice required by section 1 of the said Ordinances having been duly published in manner prescribed by that section in respect of the above-named lands (*vide* Notice No. 6,634), and a claim having been made to the said lands by (1) Pinnawalla Ellegedera Dissanayaka Mudiyansele Punchi Banda, (2) ditto Heen Menika, (3) ditto Kumarihamy, and (4) ditto Hudu Menika, and the said claimants having been duly called upon by a notice in writing under section 4, sub-section (1), of the Ordinances, duly served upon them to produce before me the evidence and documents upon which they might rely in proof of their claim, and the said 2nd, 3rd, and 4th claimants not having so appeared or produced such evidence and documents, and whereas the said 1st claimant entered into an agreement in writing dated the 6th day of July, 1918, whereby in consideration of his being declared along with the said 2nd, 3rd, and 4th claimants the owners of 3 acres more or less of lot 35 of the notice and of the block survey preliminary plan 7B, he withdrew claim to the said lands, I, John Murray Davies, Special Officer, appointed under section 28 of the said Ordinances, do hereby on this 23rd day of October, 1918, order and declare under section 4, sub-section (1), of the said Ordinances, that the said lands commonly



Surveyor-General's Office,
Colombo, February 28, 1916.

Scale of 8 Chains to an Inch.

G. K. THORNHILL,
for Surveyor-General.

November 28, 1918.

J. M. DAVIES,
Special Officer.

called or known as Mudunpithanemukalana, Dodangashenyaya (reservation for Kirindi-oya), &c., situate in the village of Pattiyakumbura, in the Kumbalwela korale of the Yatikinda division, in the Province of Uva, containing in extent 18 acres 1 rood and 15 perches, and shown as lots 34, 36, 46, and 48 in preliminary plan 7B, and in the annexed diagrams, and as more fully described herein below, are the property of the Crown.

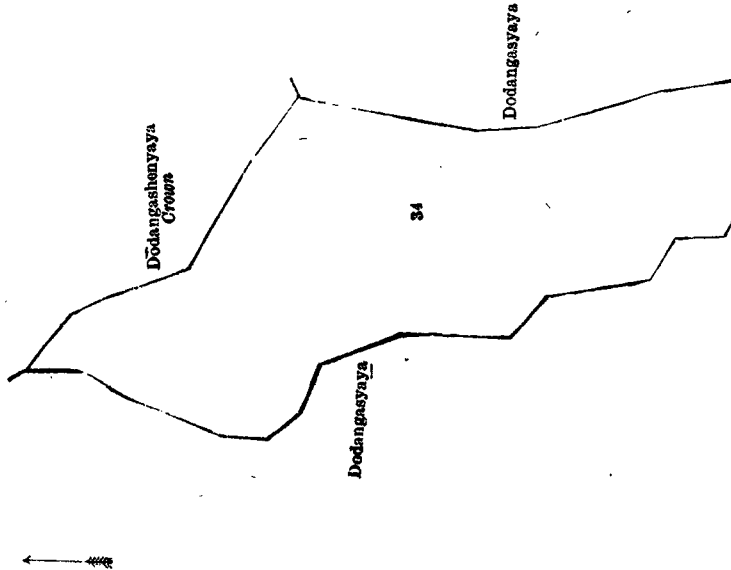
Description of the Lands referred to.

The following lots situated in the village of Pattiyakumbura, in the Kumbalwela korale of the Yatikinda division, in the Province of Uva, as described in the annexed diagrams:—

I.—Preliminary plan 7B.

Lot.	Name of Land.	Extent, A. R. P.
34	Mudunpithanemukalana	5 2 31

and bounded as follows: on the north by Dodangashenyaya to be declared the property of the Crown under the Waste Lands Ordinances; on the east, south, and west by Dodangasyaya claimed by Dissanayaka Mudiyanseleage Hudu Banda and others.



Surveyor-General's Office,
Colombo, August 21, 1918.

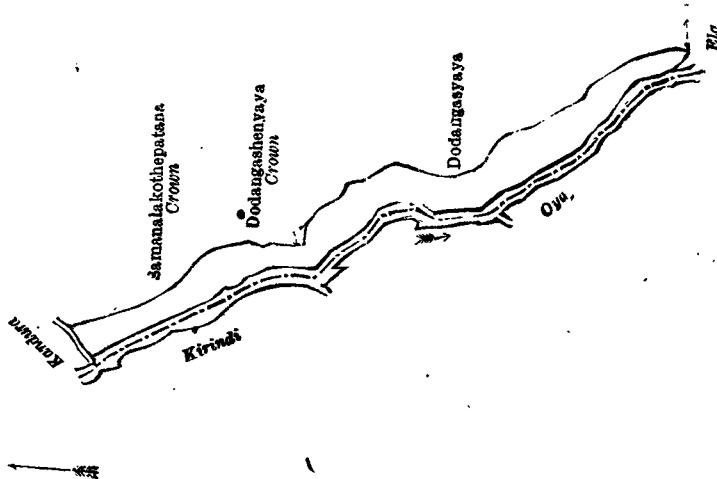
Scale of 4 Chains to an Inch.

C. R. LUNDIE,
for Surveyor-General.

II.—Preliminary plan 7B.

Lot.	Name of Land.	Extent, A. R. P.
36	Dodangashenyaya (reservation for Kirindi-oya)	12 0 38

and bounded as follows: on the north by a Kandura; on the east by Samanalakothepatana to be declared the property of the Crown under the Waste Lands Ordinances, Dodangashenyaya to be declared the property of the Crown under the Waste Lands Ordinances, Dodangasyaya claimed by Dissanayaka Mudiyanseleage Hudu Banda and others; on the south by an ela, the Kirindi-oya; on the west by the Kirindi-oya.



Surveyor General's Office,
Colombo, August 21, 1918.

Scale of 16 Chains to an Inch.

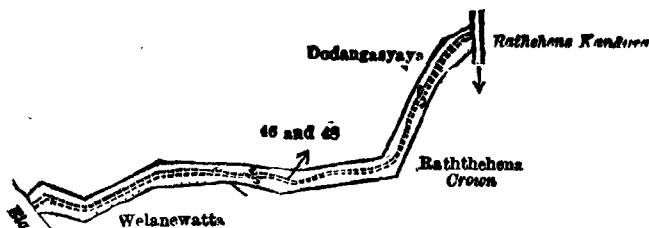
C. R. LUNDIE,
for Surveyor-General.

III.—Preliminary plan 7B.

Lot.	Name of Land.	Extent, A. R. P.
46	Dodangasyaya (reservation for footpath)	0 0 32
48	Raththehena and Welanewatta (reservation for footpath)	0 0 34

0 1 26

and bounded as follows : on the north by Dodangasyaya claimed by Dissanayaka Mudiyanseleage Hudu Banda and others ; on the east by the Rathhehenekandura, Raththehena to be declared the property of the Crown under the Waste Lands Ordinances ; on the south by Raththehena to be declared the property of the Crown under the Waste Lands Ordinances, Welanewatta claimed by Yapa Mudiyanseleage Appuhamy and another ; on the west by an ela.



Surveyor-General's Office,
Colombo, August 21, 1918.

Scale of 4 Chains to an Inch.

C. R. LUNDIE,
for Surveyor-General.

October 23, 1918.

J. M. DAVIES,
Special Officer.

**Order under Section 2 of "The Waste Lands Ordinances of 1897, 1899, 1900, and 1903,"
declaring Land to be Crown Property.**

In the matter of the land commonly called or known as Beliwetiyyedeniya (reservation for footpath), situate in the village of Dewamulla, in Gangaboda pattuwa of Pasdun korale east of the Kalutara District, in the Western Province, and of "The Waste Lands Ordinances of 1897, 1899, 1900, and 1903."

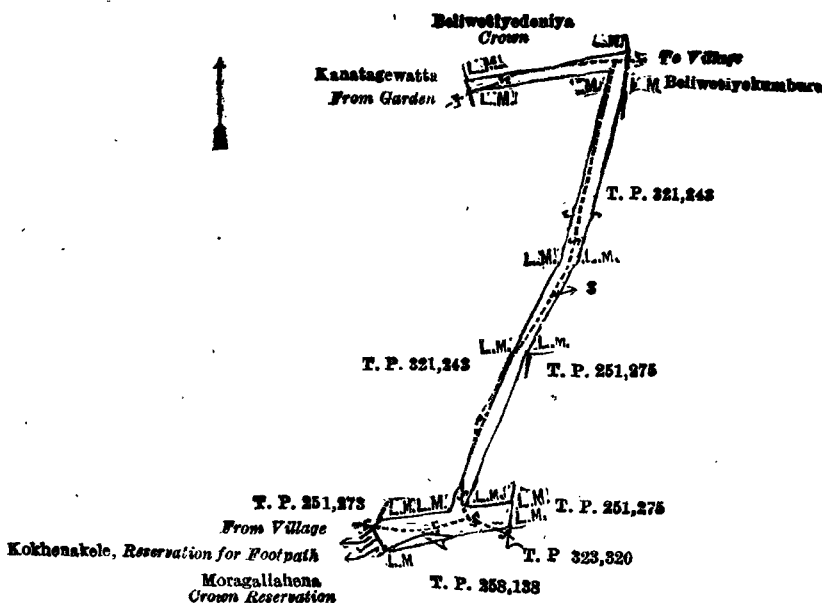
THE notice required by section 1 of "The Waste Lands Ordinances of 1897, 1899, 1900, and 1903," having been duly published in manner prescribed by that section in respect of the above-named land (*vide* Notice No. 7,000), and no claim having been made to the said land or to any interest therein within the period of three months from the date specified in the said notice, I, Charles Valentine Brayne, Assistant Government Agent, Kalutara, under and by virtue of the powers vested in me in that behalf by section 2 of the said Ordinances, do hereby on this 16th day of January, 1919, order and declare that the said land, as more fully described herein below, situate in the village of Dewamulla, in Gangaboda pattuwa of Pasdun korale east of the Kalutara District, in the Western Province, and shown as lot 3 in preliminary plan 16,220 and in the annexed diagram, and containing in extent 2 roods and 7 perches, is the property of the Crown.

Description of the Land referred to.

The following lots situated in the village of Dewamulla, in Gangaboda pattuwa of Pasdun korale east of the Kalutara District, in the Western Province, as described in the annexed diagram :—

Lot.	Name of Land.	Preliminary plan 16,220.	Extent, A. R. P.
3	Beliwetiyyedeniya (reservation for footpath)	..	0 2 7

and bounded as follows : on the north by Beliwetiyyedeniya belonging to the Crown ; on the east by Beliwetiyyekumbura claimed by Charlis Appu and others, the lands depicted in title plans Nos. 321,243, 251,275, 321,243, 251,275 ; on the south by the lands depicted in title plans Nos. 258,138, 323,320 ; on the west by Moragallahena (Crown reservation), Kokhena-kele (reservation for footpath), the lands depicted in title plans Nos. 251,273, 321,243, and Kanatagewatta claimed by G. Agiris Appu.



Surveyor-General's Office,
Colombo, April 24, 1917.

Scale of 4 Chains to an Inch.

G. K. THORNHILL,
for Surveyor-General.

January 16, 1919.

C. V. BRAYNE,
Assistant Government Agent.

**Order under Section 2 of "The Waste Lands Ordinances of 1897, 1899, 1900, and 1903,"
declaring Land to be Crown Property.**

In the matter of the land commonly called or known as Naykandekele (reservation for paddy field), situate in the village of Mahagama, in Gangaboda pattuwa of Pasdun korale east of the Kalutara District, in the Western Province, and of "The Waste Lands Ordinances of 1897, 1899, 1900, and 1903."

THE notice required by section 1 of "The Waste Lands Ordinances of 1897, 1899, 1900, and 1903," having been duly published in manner prescribed by that section in respect of the above-named land (*vide* Notice No. 6,971), and no claim having been made to the said land or to any interest therein within the period of three months from the date specified in the said notice, I, Charles Valentine Brayne, Assistant Government Agent, Kalutara, under and by virtue of the powers vested in me in that behalf by section 2 of the said Ordinances, do hereby on this 21st day of December, 1918, order and declare that the said land, as more fully described herein below, situate in the village of Mahagama, in Gangaboda pattuwa of Pasdun korale east of the Kalutara District, in the Western Province, and shown as lot 4 in preliminary plan 15,995 and in the annexed diagram, and containing in extent 1 rood and 30 perches, is the property of the Crown.

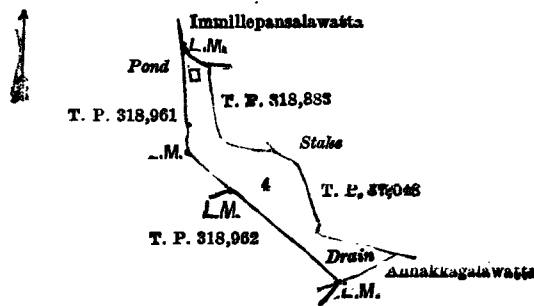
Description of the Land referred to.

The following lot situated in the village of Mahagama, in Gangaboda pattuwa of Pasdun korale east of the Kalutara District, in the Western Province, as described in the annexed diagram:—

Preliminary plan 15,995.

Lot.	Name of Land.	Extent, A. R. P.
4	Naykandekele (reservation for paddy field)	0 1 30

and bounded as follows: on the north by Immillepansalawatta claimed by Rev. M. Sudharmarama, the land depicted in title plan 318,883; on the east by the land depicted in title plan 87,048; on the south by Annakka-alawatta claimed by N. Daniel Fernando, the land depicted in title plan 318,962; on the west by the land depicted in title plan 318,961.



Surveyor-General's Office,
Colombo, May 17, 1917.

Scale of 4 Chains to an Inch.

G. K. THORNHILL,
for Surveyor-General.

December 21, 1918.

C. V. BRAYNE,
Assistant Government Agent.

**Order under Section 2 of "The Waste Lands Ordinances of 1897, 1899, 1900, and 1903,"
declaring Lands to be Crown Property.**

In the matter of the lands commonly called or known as Kumarakattuwakele, Kumarakattuwakele (reservation for minor road), Kumarakattuwakele (reservation for tank), situate in the village of Kumarakattuwa, in the Munnessaram pattu of Pitigal korale north of the Chilaw District, in the North-Western Province, and of "The Waste Lands Ordinances of 1897, 1899, 1900, and 1903."

THE notice required by section 1 of "The Waste Lands Ordinances of 1897, 1899, 1900, and 1903," having been duly published in manner prescribed by that section in respect of the above-named lands (*vide* Notice No. 6,894), and no claim having been made to the said lands or to any interest therein within the period of three months from the date specified in the said notice, I, Walter Ernest Wait, Assistant Government Agent of the Puttalam and Chilaw Districts of the North-Western Province, under and by virtue of the powers vested in me in that behalf by section 2 of the said Ordinances, do hereby on this 1st day of November, 1918, order and declare that the said lands, as more fully described herein below, situate in the village of Kumarakattuwa, in the Munnessaram pattu of Pitigal korale north of the Chilaw District, in the North-Western Province, and shown as lots 1 to 10 in preliminary plan 4,682 and in the annexed diagram, and containing in extent 9 acres and 7 perches, are the property of the Crown.

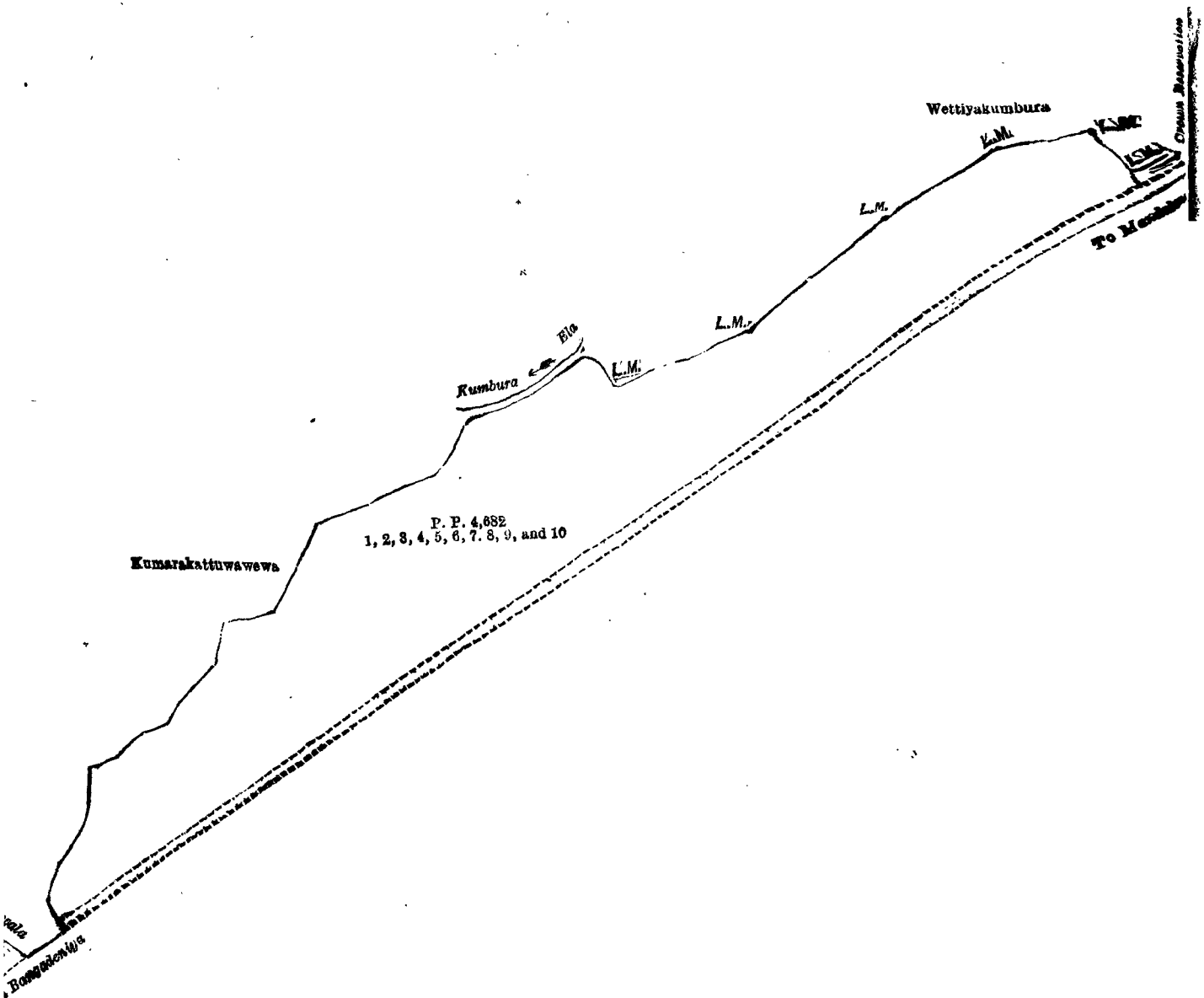
Description of the Lands referred to.

The following lots situated in the village of Kumarakattuwa, in Munnessaram pattu of Pitigal korale north of the Chilaw District, of the North-Western Province, as described in the annexed diagram:—

Preliminary plan 4,682.

Lot.	Name of Land.	Extent, A. R. P.	Lot.	Name of Land.	Extent, A. R. P.
1	Kumarakattuwakele	0 1 13	7	Kumarakattuwakele	0 3 22
2	Do.	0 3 0	8	Do.	0 3 29
3	Do.	1 0 7	9	Do. (reservation for minor road)	1 0 12
4	Do.	1 0 6	10	Do. (reservation for tank)	1 0 36
5	Do.	1 0 0			
6	Do.	0 3 2			9 0 7

and bounded as follows: on the north by Kumarakattuawewa, Kumbura-ela, and Wetiyakumbura claimed by B. Menik Etana and others; on the east by Wettiyakumbura claimed by B. Menik Etana and others and Crown reservation; on the south by road from Bangadeniya to Mandalana; and on the west by Kumarakattuawewa.



Surveyor-General's Office,
Colombo, March 11, 1918.

Scale of 4 Chains to an Inch.

G. K. THORNHILL,
for Surveyor-General.

November 1, 1918.

W. E. WAIT,
Assistant Government Agent.

Proceedings under "The Waste Lands Ordinances of 1897, 1899, 1900, and 1903," relating to claims to Forest, Chena, Waste, and Unoccupied Lands.

In the matter of the lands commonly called or known as Nagamottai, situate in the village of Vellamundel, in Ponparippu pattu, in the Kalpitiya division of the Puttalam District, in the North-Western Province, and of "The Waste Lands Ordinances of 1897, 1899, 1900, and 1903."

WHEREAS in pursuance of section 1 of the said Ordinances, it was duly declared and notified on the 28th day of April, 1916, that if no claim to the lands commonly called or known as Nagamottai, situate in the village of Vellamundel, in Ponparippu pattu, in the Kalpitiya division of the Puttalam District, in the North-Western Province, containing in extent 194 acres and 26 perches, and shown as lots G 94½ and G 94¼ in preliminary plan 4,410 as described in the annexed certified tracing therefrom, was made to the Assistant Government Agent of the Districts of Puttalam and Chilaw, within the period of three months from the date specified in the said notice, such lands would be deemed the property of the Crown, and dealt with on account of the Crown (*vide* Notice No. 5,834):

And whereas Periya Karuppen Pitchche Kutty of Kalpitiya made claim thereto, and I, Walter Ernest Wait, Assistant Government Agent of the Districts of Puttalam and Chilaw, made due inquiry into such claim; and whereas I and the said claimant, have, with consent of His Excellency the Governor, come to an agreement in writing dated the 14th day of August, 1916, concerning the said land, under section 4, sub-section (1), of the said Ordinances; whereby it was agreed that the aforesaid claimant Periya Karuppen Pitchche Kutty should be declared the purchaser of 200 acres of lot G 94 in preliminary plan 4,410, upon payment within thirty days of being called upon to do so, of the sum of Rupees Three thousand only (Rs. 3,000), as the purchase amount of the said lands; and whereas the said amount was duly paid on the 8th day of March, 1917, and whereas on resurvey a deficiency in the aforesaid area agreed to be sold was found, and whereas, I, Walter Ernest Wait, Assistant Government Agent of the Districts of Puttalam and Chilaw, and the aforesaid claimant Periya Karuppen Pitchche Kutty came to a supplementary agreement in writing dated the 4th day of February, 1918, whereby it was agreed (a) that the aforesaid claimant Periya Karuppen Pitchche Kutty should be declared the purchaser of 194 acres and 26 perches of lot G 94, now shown as resurveyed lots G 94½ and G 94¼ in preliminary plan 4,410, for the sum of Rupees Two thousand Nine hundred and Twelve and Cents Fifty only (Rs. 2,912.50); (b) that the afore-mentioned

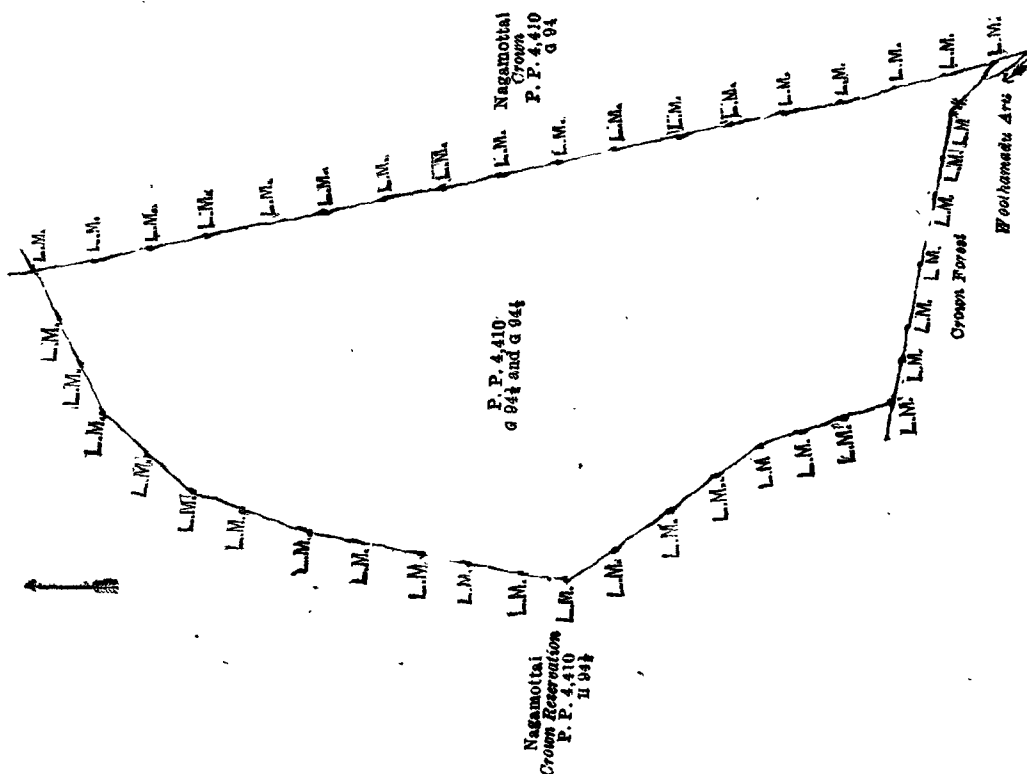
claimant should receive a refund of Rupees Eighty-seven and Cents Fifty (Rs. 87.50), being the full value of the deficiency in area found; and whereas the said amount Rupees Two thousand Nine hundred and Twelve and Cents Fifty (Rs. 2,912.50) agreed upon was duly paid by the aforesaid claimant Periya Karuppen Pitchche Kutty, he is hereby in pursuance of the supplementary agreement aforementioned declared to be purchaser of the said lands, as more fully described herein below.

Description of the Lands referred to.

The following lots situated in the village of Vellamundel, in the Ponparippu pattu of the Kalpitiya division, in the Puttalam District of the North-Western Province, as described in the annexed diagram :—

		Preliminary plan 4,410.			Extent, A. R. P.			
Lot.	Name of Land.							
G 94½	.. Nagamottai	163	0 32	
G 94¼	.. Do.	30	3 34	
							194	0 26

and bounded as follows: on the north by Nagamottai Crown reservation; on the east by Nagamottai claimed by the Crown; on the south by Crown forest and Woothamadu-aru; and on the west by Nagamottai Crown reservation.



Surveyor-General's Office,
Colombo, June 20, 1918.

Scale of 16 Chains to an Inch.

G. K. THORNHILL,
for Surveyor-General.

Puttalam Kachcheri,
July 23, 1918.

W. E. WAIT,
Assistant Government Agent.

Order under Section 2 of "The Waste Lands Ordinances of 1897, 1899, 1900, and 1903," declaring Lands to be Crown Property.

In the matter of the lands commonly called or known as Arakodaikani (right of way to burial ground), Arakodaikani (burial ground), and cemetery *alias* Arakodaikani (reservation for burial ground), situate in the village of Oddakkarai, in Akkarai pattu north of Kalpitiya division of the Puttalam District, in the North-Western Province, and of "The Waste Lands Ordinances of 1897, 1899, 1900, and 1903."

THE notice required by section 1 of "The Waste Lands Ordinances of 1897, 1899, 1900, and 1903," having been duly published in manner prescribed by that section in respect of the above-named lands (*vide* Notice No. 6,841), and no claim having been made to the said lands or to any interest therein within the period of three months from the date specified in the said notice, I, Walter Ernest Wait, Assistant Government Agent of the Puttalam and Chilaw Districts of the North-Western Province, under and by virtue of the powers vested in me in that behalf by section 2 of the said Ordinances, do hereby on this 9th day of January, 1919, order and declare that the said lands, as more fully described herein below, situate in the village of Oddakkarai, in the Akkarai pattu north of Kalpitiya division of the Puttalam District, in the North-Western Province, and shown as lots 2, 3, and 5 in preliminary plan 4,548 and in the annexed diagram, and containing in extent about 1 acre and 34 perches, are the property of the Crown.

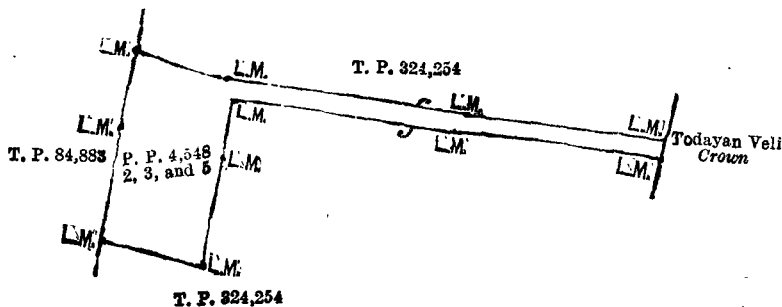
Description of the Lands referred to.

The following lots situated in the village of Oddakkarai, in Akkarai pattu north of Kalpitiya division of the Puttalam District, of the North-Western Province, as described in the annexed diagram :—

Preliminary plan 4,548—Oddakkarai.

Lot.	Name of Land.	Extent, A. R. P.	Lot.	Name of Land.	Extent, A. R. P.
2 ..	Arakodaikani (right of way to burial ground)	.. 0 1 15	5 ..	Cemetery <i>alias</i> Arkodaikani (reservation for burial ground) 0 2 0
3 ..	Do. (burial ground)	.. 0 1 19			1 0 34

and bounded as follows : on the north by land described in title plan 324,254 ; on the east by Tadayanveli claimed by the Crown and land described in title plan 324,254 ; on the south by land described in title plan 324,254 ; and on the west by land described in title plan 84,883.



Surveyor-General's Office,
Colombo, March 7, 1918.

Scale of 4 Chains to an Inch.

C. R. LUNDIE,
for Surveyor-General.

January 9, 1919.

W. E. WAIT,
Assistant Government Agent.

**Order under Section 4, Sub-section (1), of "The Waste Lands Ordinances of 1897, 1899, 1900, and 1903,"
declaring Lands to be Crown Property.**

In the matter of the lands commonly called or known as Nagamottai (reservation along seashore), &c., situate in the village of Vellamundel, in Ponparippu pattu, in the Kalpitiya division of the Puttalam District, in the North-Western Province, and of "The Waste Lands Ordinances of 1897, 1899, 1900, and 1903."

WHEREAS in pursuance of section 1 of the said Ordinances it was duly notified on the 28th day of April, 1916, that if no claim to the lands commonly called or known as Nagamottai (reservation along seashore), &c., situate in the village of Vellamundel, in Ponparippu pattu, in the Kalpitiya division of the Puttalam District, in the North-Western Province, containing in extent 2,392 acres 2 roods and 25 perches, and shown as lots H 940, G 94, H 94, and I 94 in preliminary plan 4,410, as described in the annexed certified tracing therefrom, was made to the Assistant Government Agent of the Puttalam and Chilaw Districts of the North-Western Province, within the period of three months from the date specified in such notice, such lands would be deemed the property of the Crown, and dealt with on account of the Crown (*vide* Notice No. 5,834) :

And whereas Periya Karuppen Pitche Kutty of Kalpitiya made claim thereto, and whereas the said claimant has withdrawn his claim to the aforesaid lands, I, Walter Ernest Wait, Assistant Government Agent of the Puttalam and Chilaw Districts, under and by virtue of the powers vested in me in that behalf by section 4 of the said Ordinances, No. 1 of 1899, do hereby on this 29th day of June, 1918, order and declare under section 4, sub-section (1), of the said Ordinances, that the said lands, as more fully described herein below, are the property of the Crown.

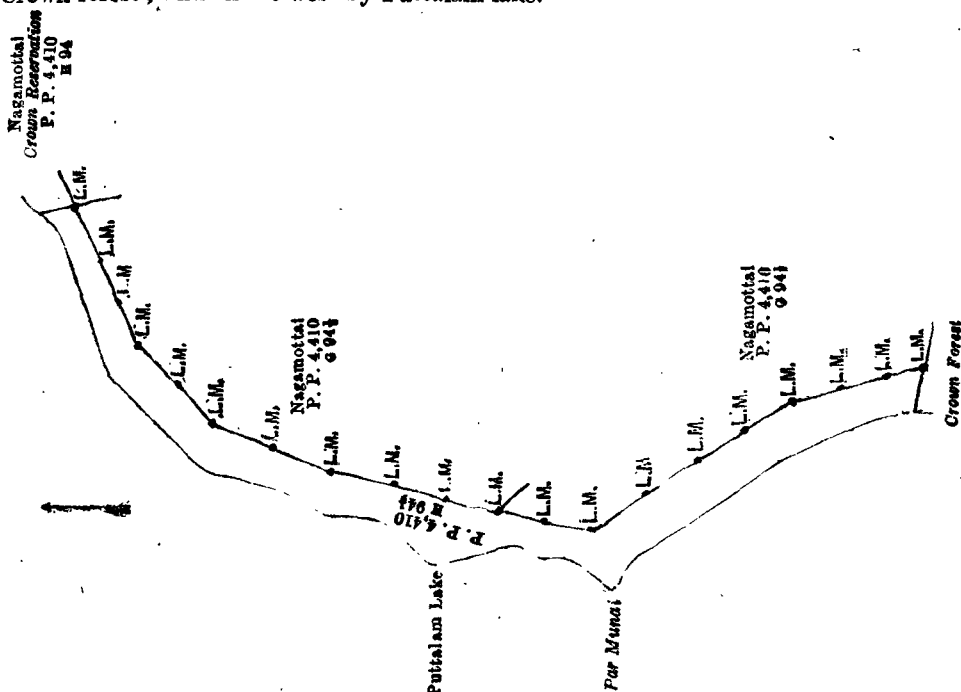
Description of the Lands referred to.

The following lots situated in the village of Vellamundel, in Ponparippu pattu, in the Kalpitiya division of the Puttalam District, in the North-Western Province, as described in the annexed diagrams :—

I.—Preliminary plan 4,410.

Lot.	Name of Land.	Extent, A. R. P.
H 94½	Nagamottai (reservation along seashore)	31 1 24

and bounded as follows : on the east by Nagamottai Crown reservation and Nagamottai claimed by P. K. Pitche Kutty ; on the south by Crown forest ; and on the west by Puttalam lake.



Surveyor-General's Office,
Colombo, June 20, 1918.

Scale of 16 Chains to an Inch.

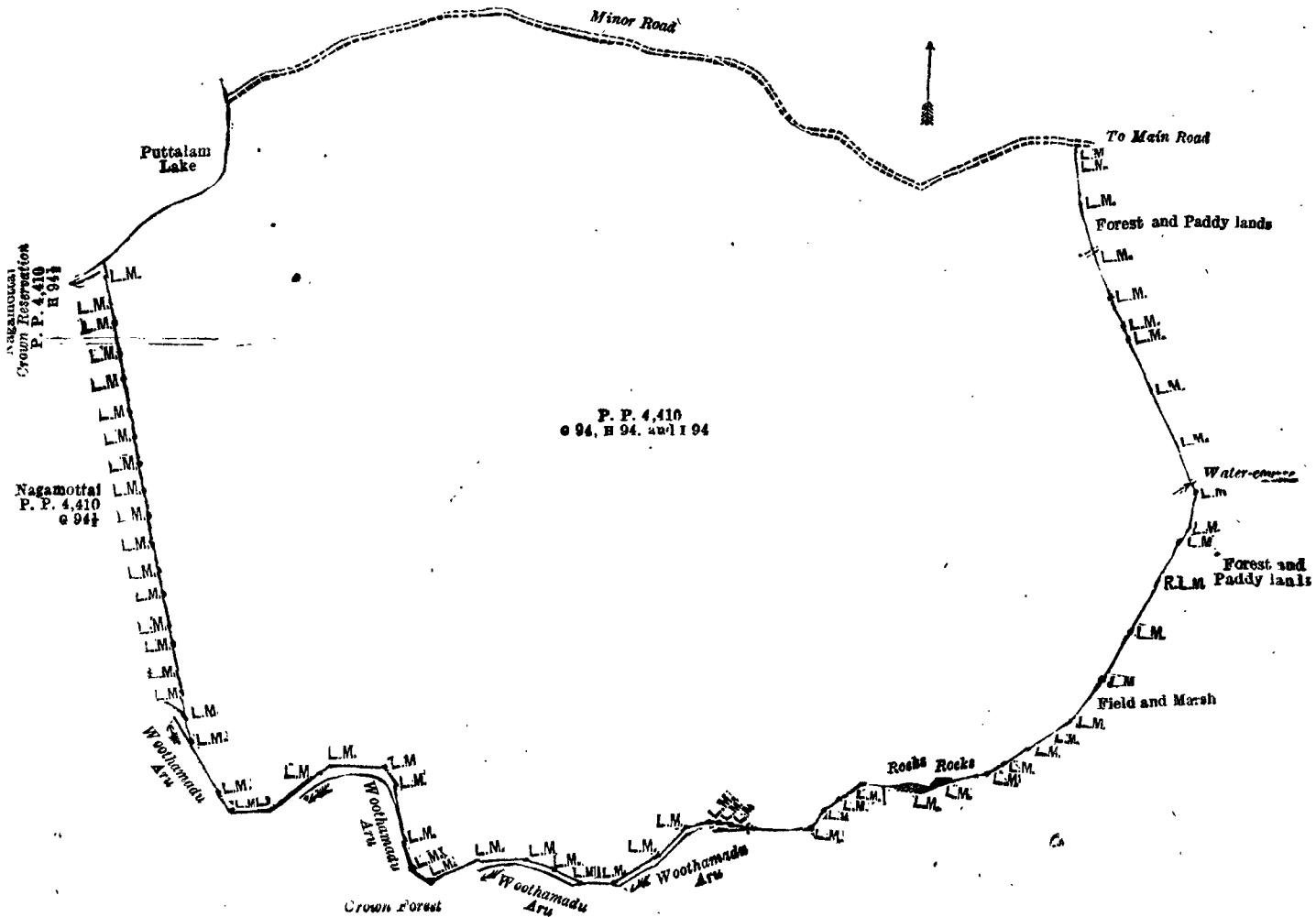
G. K. THORNELL,
for Surveyor-General.

II.—Preliminary plan 4,410.

Lot.	Name of Land.	Extent, A. R. P.
G 94	Nagamottai	2,338 0 1
H 94	Do. (reservation along Puttalam lake and minor road)	22 2 19
I 94	Do. (reservation along minor road)	0 2 21

2,361 1 1

and bounded as follows: on the north by minor road to main road; on the east by forest and paddy lands claimed by Kadar Wappu Ahamadu, forest and paddy lands claimed by A. M. C. Casie Chetty and others, and field and marsh claimed by Uduma Lebbe Marikar Seynadin Marikar and others; on the south by Crown forest and Woothamadu-aru; and on the west by Woothamadu-aru, Nagamottai claimed by P. K. Pitche Kutty, Nagamottai Crown reservation and Puttalam lake.



Surveyor-General's Office,
Colombo, June 20, 1918.

Puttalam Kachcheri,
June 29, 1918.

Scale of 16 Chains to an Inch.

W. E. WAIT,
Assistant Government Agent.

G. K. THORNHILL,
for Surveyor-General.

LAND SALES IN THE CENTRAL PROVINCE.

No. 2,536, C. P.—The Government Agent, Central Province, will on Wednesday, April 16, 1919, at 1.30 P.M., at his office in Kandy, put up to auction, for sale or settlement, or will otherwise dispose of, the under-mentioned portions of Crown land, in accordance with the regulations of Government regarding land sales. Eighteen allotments of land situated in the Pata Hewaheta division of the Kandy District of the Central Province.

Preliminary plan 6,636. Village—Deltota in Gandahaye korale.

Applicant—A. Abdul Cader of Galaha (encroachment). Claimant—Crown.

Lot.	Name of Land.	Description.	Extent. A. R. P.	Upset price per acre Rs.
1	Ringalakelewatta alias helawatta	Tea plantation, reservation for road (not to be sold).	0 0 9	—
2	Do.	Tea plantation	0 2 14	400
3	Do.	Ditto, reservation for stream (not to be sold)	0 0 6	—
4	Dikhena	Patana, reservation for stream (not to be sold)	0 3 20	—
Applicant—S. Neina Muhammadu. Claimant—Crown.				
6	Dikhena	Patana, reservation for road (not to be sold)	0 1 6	—
7	Do.	Patana	0 3 35	25
8	Do.	Ditto, reservation for road (not to be sold)	0 2 0	—
Preliminary plan 6,656. Village—Kapaliyadda in Gandahaye korale. Applicant—E. M. Ukku Banda. Claimant—Crown.				
1	Kalapuwawe-ella	Garden (coconut plantation, valued Rs. 60)	0 0 30	50

Preliminary plan 6,717. Village—Deltota in Gandahaye korale. Applicant—P. S. Ponnasami, Kanakapillai.
Claimant—Crown.

Lot.	Name of Land.	Description.	Extent.		Upset price per acre, Rs.
			A.	R. P.	
1	Parewatta ..	Patana ..	0	1 3	75
		Applicant—Nil. Claimant—Crown.			
2	Parewatta ..	Patana, reservation for stream and road (not to be sold)	0	3 37	—
		Preliminary plan 6,644. Village—Oluwawatta, Hewawissa korale. Applicant—Weesin Mudiyansele Appuhamy Vedarala. Claimant—Crown.			
1	Badullapawaka ..	Chena ..	1	1 18	30
		Preliminary plan 6,450. Village—Galaha, Hewawissa korale. Applicant—Nil. Claimant—John Singho Appuhamy.			
1667	Dikhienna ..	Tea plantation ..	0	0 15	500
1669	Do. ..	Ditto, reservation for road (not to be sold)	0	0 3	—
		Applicant—Nil. Claimant—Crown.			
1670	Dikhienna ..	Patana, reservation for road (not to be sold)	0	3 14	—
		Applicant—Nil. Claimant—J. V. Appuhamy.			
1671	Hurigollewatta ..	Tea plantation ..	0	0 31	350
		Applicant—D. Cadiravai. Claimant—Crown.			
1672	Hurigollewatta ..	Tea plantation ..	0	0 5	350
		Applicant—Nil. Claimant—Malis Gooneratne.			
1673	Hurigollewatta ..	Tea plantation ..	0	0 37	300
		Applicant—N. Podi Appu, Head Kangani. Claimant—Crown.			
1668½	Dikhienna ..	Patana, to be reserved for Public Works Department cooly lines (not to be sold)	0	2 32	—

Further particulars regarding these lands can be obtained from the Government Agent, Central Province, and their plans from the Surveyor-General.

Colonial Secretary's Office,
Colombo, February 19, 1919.

R. E. STUBBS,
Colonial Secretary.

LAND SALES IN THE SOUTHERN PROVINCE.

No. 3,214, S. P.—The Government Agent, Southern Province, will on Thursday, April 10, 1919, at 1 P.M., at his office in Galle Kachcheri, put up to auction, for sale or settlement, or will otherwise dispose of, the under-mentioned portions of Crown land, in accordance with the regulations of Government regarding land sales. Twelve allotments of land situated in the Bentota-Walallawiti korale division of the Galle District of the Southern Province.

Lot.	Name of Land.	Name of Applicant.	Description.	Extent.		Upset price per acre, Rs.
				A.	R. P.	
1	Lulwalagodakele <i>alias</i> Alubogahakele	Nigamuni Nadoris Mendis Jayatileka of Kosgoda	Jungle	1	0 20	105*
2	Do. ..	—	Jungle (not for sale)	0	0 21	—†
		Claimants—P. M. Abeysekara and L. P. Wickremaratna.				
3	Dehigahakelewatta ..	—	Contains cinnamon Plantation	0	0 31	100 21
		Preliminary plan 11,053. Village—Uragaha. Claimant—Crown.				
1	Boraluketiyemanana ..	L. P. A. Wickremaratna, Korale Arachchi, Kosgoda	Patana	0	3 37	60
		Preliminary plan 11,010. Village—Pelagaspalata. Claimant—Crown.				
1	Boraluketiyemanana ..	S. P. Jamis Appu ..	Jungle	1	0 13	61
2	Do. ..	—	Patana (not for sale)	0	0 10	—†
		Preliminary plan 10,929. Village—Mabingoda. Claimant—Crown.				
3	Kosgahawatta ..	—	Contains coconut Plantation	0	0 34	80 57·50
8	Kosgahawatta-addarawatta ..	—	Contains coconut Plantation	0	0 15	80 10·55
		Preliminary plan 11,046. Village—Uragaha. Claimant—Crown.				
1	Annasigaladuwa ..	L. P. A. Wickremaratna, Korale Arachchi, Kosgoda	Chena	0	2 32	60
2	Jambughadeniya ..	do. ..	Denya	0	0 8	60
3	Do. ..	do. ..	do.	0	0 8	60
4	Do. ..	do. ..	do.	0	0 5	60
5	Do. ..	do. ..	do.	0	0 4	60
6	Do. ..	—	Denya (not for sale)	0	0 17	—†
7	Do. ..	—	Denya	0	2 29	60

* With mining rights Rs. 300 per acre.

† Reservation.

Further information regarding these lands can be obtained from the Government Agent, Southern Province, and their plans from the Surveyor-General.

Colonial Secretary's Office,
Colombo, February 19, 1919.

R. E. STUBBS,
Colonial Secretary.

With reference to land lease notice dated November 28, 1918, published in *Government Gazette* No. 6,984 of December 6, 1918, it is hereby notified for general information that lots 1, 2, and 3 in preliminary plan 10,866 are withdrawn from the lease sale of March 4, 1919.

The Kachcheri,
Galle, February 12, 1919.

D. H. BALFOUR,
for Government Agent.

LAND SALES IN THE PROVINCE OF SABARAGAMUWA.

No. 999, P. of S.—On Thursday, April 10, 1919, at 1.30 P.M., the Assistant Government Agent for the Kegalla District will put up to auction, for sale or settlement, at the Ruanwella Village Tribunal, the under-mentioned portions of Crown land, on the terms authorized by Government. Five allotments of land situated in the Atulugam, Dehigampal, and Panawal korales of the Kegalla District of the Province of Sabaragamuwa.

Lot.	Name of Land.	Name of Claimant.	Description.	Extent.		Upset price per acre, Rs.
				A.	R. P.	
1	Getaoluwawenari-galehena	Vidanelage Charles Sinno and others	Rubber, &c., 2 years old	2	2 34	50*
2	Do. ..	Gasbaruge Adonisa ..	Native garden	3	2 39	100*

Lot.	Name of Land.	Name of Claimant.	Description.	Extent.		Upset price per acre, Rs.
				A. R. P.		
Preliminary plan 2,266/199. Village—Meneripitiya.						
z 17	Meegastenne estate	The Grand Central Ceylon Rubber Estates Limited	Rubber 8 years old	48	3 6	350*
Preliminary plan 2,467. Village.—Pottékanda.						
1293	Ihalagehena	..	Chena	0	2 7	50†
1294	Ihalagewatta	Vedage Dingiri Menika and others	Coconuts 13 years old	0	1 22	100*
* For settlement. † Re-advertised.						

Further particulars regarding these lands can be had from the Assistant Government Agent, Kegalla, and their plans from the Surveyor-General.

Colonial Secretary's Office,
Colombo, February 17, 1919.

R. E. STUBBS,
Colonial Secretary.

LAND SALES BY THE SETTLEMENT OFFICER.

NORTH-WESTERN PROVINCE.

No. 4,996, S. O.—On Friday, March 28, 1919, at 12 noon, the Land Settlement Officer will put up for sale or settlement, at Bingiriya Resthouse, the under-mentioned portions of Crown land, on the terms authorized by Government. Eleven allotments of land situated in the Kinyama korale of Katugampola hatpattu division of the Kurunegala District of the North-Western Province.

Lot.	Name of Land.	Name of Claimant or Applicant.	Description.	Extent.	
				A. R. P.	
Block survey preliminary plan 1,453.—Mannawa.					
32	Talgahamulawatta	(1) Korale Arachchillage Appuhamy, (2) ditto Menikhamy, (3) ditto Kiri Menika, (4) ditto Romel Etana, (5) ditto Menu Etana	Garden	1	1 38
33D	Talgahamullahena	..	do.	1	1 25
33E	Do.	..	Chena	0	0 22
33I	Kadurugahamulahena	(1) Korale Arachchillage Pinhamy, (2) ditto Appuhamy	do.	2	2 12
63H	Halambagahahena	(1) Tenhamy Arachchillage Sittappu, (2) Atukorallage Sittappuhamy, as trustee of Mannawa Pansala	do.	1	0 34
64	Wewagawakotuwa	..	do.	0	0 34
43F	Kaudrugahawatta	Korale Arachchillage Punchirala	do.	4	2 18
Block survey preliminary plan 1,455.—Hendiyagama.					
12J	Maragahamulahena	Wanigasuriya Patirannebelage Kiri Etana of Kadigamuwa	Chena	2	2 2
12K	Do.	..	do.	1	1 15
5J	Daminnagahahena	Rajapaksa Mudiyansele Arachchillage Santu Etana of Dalupota	do.	4	1 38
2M	Wewapaulekumburepillewa	(1) Subasinghe Arachchige Arnis Perera Appuhamy, (2) Rajapaksa Mudiyansele Arachchillage Ukku Banda, (3) ditto Santu Etana	do.	0	2 30

Upset price at Rs. 15 to Rs. 50 per acre. Further information regarding these lands can be obtained from the Land Settlement Officer, and plans of them from the Surveyor-General.

Colonial Secretary's Office,
Colombo, February 19, 1919.

R. E. STUBBS,
Colonial Secretary.

No. 4,997, S. O.—On Friday, March 28, 1919, at 12 noon, the Land Settlement Officer will put up for sale or settlement, at Bingiriya Resthouse, the under-mentioned portions of Crown land, on the terms authorized by Government. Four allotments of land situated in the Kinyama korale of the Katugampola hatpattu division of the Kurunegala District of the North-Western Province.

Lot.	Name of Land.	Name of Claimant or Applicant.	Description.	Extent.	
				A. R. P.	
Block survey preliminary plan 1,462.—Ganegoda.					
47	Medapillewa	(1) Imiyahami Mudiyansele Mudalihamy of Ganegoda, (2) Charles Edward Arnold Dias of Colombo	Chena	1	2 35
Block survey preliminary plan 1,463.—Nitalawa.					
55	Thisavarulagepillewa	Weerakoon Mudiyansele Belo Sinno	Chena	1	1 26
56	Welapillewa	..	do.	1	3 14
52DN	Kongahamulahena	(1) Weerakoon Mudiyansele Punchirala, (2) ditto Mudalihamy, (3) ditto Juwanis Appu, (4) ditto Ranmenika	do.	1	3 16

Upset price at Rs. 15 to Rs. 50 per acre. Further information regarding these lands can be obtained from the Land Settlement Officer, and plans of them from the Surveyor-General.

Colonial Secretary's Office,
Colombo, February 19, 1919.

R. E. STUBBS,
Colonial Secretary.

No. 4,998, S. O.—On Friday, March 28, 1919, at 12 noon, the Land Settlement Officer will put up for sale or settlement, at Bingiriya Resthouse, the under-mentioned portions of Crown land, on the terms authorized by Government. Five allotments of land situated in the Kinyama korale of the Katugampola hatpattu division of the Kurunegala District of the North-Western Province.

Lot.	Name of Land.	Name of Claimant or Applicant.	Description.	Extent.	
				A. R. P.	
Block survey preliminary plan 1,449.—Murukandiya.					
3	Pelawatta	Sri Brakmana Arachchi Mudiyansele Kiri Banda, Registrar of Murukandiya	Garden and chena	5	0 29
3A	Ehetugahawatta	(1) Balasuriya Mudiyansele Menu Etana, (2) Sri Brakmana Arachchi Mudiyansele Kiri Banda	Garden	5	3 38
6	Ehetugahawatta or Pelawatta	..	do.	8	1 15
Block survey preliminary plan 1,419.—Ihalagalwewa.					
1	Kongahawatta	Ratnayaka Mudiyansele Don Juan Appuhamy	Garden	1	2 15
4	Do.	(1) Wasala Liyana Muhandiramalage Dingiri Menika, (2) ditto Puchi Menika, (3) ditto Pinchi Menika	do.	0	3 6

Upset price at Rs. 15 to Rs. 50 per acre. Further information regarding these lands can be obtained from the Land Settlement Officer, and plans of them from the Surveyor-General.

Colonial Secretary's Office,
Colombo, February 19, 1919.

R. E. STUBBS,
Colonial Secretary.

No. 4,999, S. O.—On Friday, March 28, 1919, at 12 noon, the Land Settlement Officer will put up for sale or settlement, at Bingiriya Resthouse, the under-mentioned portions of Crown land, on the terms authorized by Government. Four allotments of land situated in the Kinyama korale of the Katugampola hatpattu division of the Kurunegala District of the North-Western Province.

Lot.	Name of Land.	Block survey preliminary plan 1,451.—Panawewa. Name of Claimant or Applicant.	Description.	Extent.		
				A.	R.	P.
2M	Kongahamulahena	Somida Berakarayalage Pancha	Chena	1	2	39
Block survey preliminary plan 1,452.—Bowatta.						
1½J	Kombadaluwehenedeniya	Adikari Mudiyansele Bandirala	Chena and deniya	0	1	20
1½K	Do.	do.	do.	1	1	29
30	Talgahahena	(1) Ditto, (2) ditto Punchirala	Garden	4	2	11

Upset price at Rs. 15 to Rs. 50 per acre. Further information regarding these lands can be obtained from the Land Settlement Officer, and plans of them from the Surveyor-General.

Colonial Secretary's Office,
Colombo, February 19, 1919.

R. E. STUBBS,
Colonial Secretary.

No. 5,000, S. O.—On Friday, March 28, 1919, at 12 noon, the Land Settlement Officer will put up for sale or settlement, at Bingiriya Resthouse, the under-mentioned portions of Crown land, on the terms authorized by Government. Seven allotments of land situated in the Kinyama korale of the Katugampola hatpattu division of the Kurunegala District, in the North-Western Province.

Lot.	Name of Land.	Block survey preliminary plan 1,459.—Kudakoluwa. Name of Claimant.	Description.	Extent.		
				A.	R.	P.
2	Talagahamulahena	Ratnayake Mudiyansele Appuhamy, Vidane, as trustee of the Kudakoluwa Vihare	Chena	4	3	38
25AQ	Kongahamulahena	(1) Rajapakse Mudiyansele Silinduhamy, (2) ditto Mudalihamy, (3) ditto Punchirala	do.	1	0	39
25AS	Do.	do.	Tobacco garden	0	3	34
25	Wewapaulapitiya	(1) Rajapakse Mudiyansele Menuhamy, (2) ditto Kiri Banda, (3) ditto Kiri Hamy	Chena	0	3	6
25AE	Kahatagahamulahena	(1) Rajapakse Mudiyansele Mudalihamy, (2) ditto Andihamy, (3) ditto Ran Menika	do.	2	2	35
25AO	Kandehena	(1) Ditto Menu Hamy, (2) ditto Silindu Hamy	do.	2	3	28
42K	Ehatugahamulahena	(1) Amaris Patabendi Gurunnehelage Sirimal Naide, (2) ditto Kawwa Naide	do.	1	3	26

Upset price at Rs. 15 to Rs. 50 per acre. Further information regarding these lands can be obtained from the Land Settlement Officer, and plans of them from the Surveyor-General.

Colonial Secretary's Office,
Colombo, February 19, 1919.

R. E. STUBBS,
Colonial Secretary.

LAND ACQUISITION NOTICES.

HAVING been duly directed by the Governor, with the advice of the Executive Council, acting under the provisions of "The Land Acquisition Ordinance of 1876," section 6, to take order for the acquisition of the following land, required for a public purpose, namely, a Public Works Department quarry at 1¼ mile, Gampola-Lantern Hill road, to wit:—

Lot.	Name of Land.	Description.	Name of Claimant.	Extent.		
				A.	R.	P.
1	Sinnapitiya estate	Contains rubber	Anglo-Ceylon General Estate & Co.	0	1	39

I hereby give public notice, as required by section 7, that the Government proposes to take possession of the land. All persons interested in the aforesaid land are hereby required to appear personally or by agent before me at the Kandy Kachcheri on March 19, 1919, at 2 P.M., and to state the nature of their respective interests in the land, and the amount and particulars of their claims to compensation for such interests.

Kandy Kachcheri,
Kandy, February 21, 1919.

W. L. KINDERSLEY,
Government Agent.

HAVING been duly directed by the Governor, with the advice of the Executive Council, acting under the provisions of "The Land Acquisition Ordinance of 1876," section 6, to take order for the acquisition of the following lands, required for a public purpose, namely, for a metal quarry on the 5¼ mile of the Bentota-Goiyapana road, to wit:—

Lot.	Name of Land.	Description.	Name of Claimant.	Extent.		
				A.	R.	P.
1	Galketiye-watta	Garden	(1) Saunda Marakkala Simanhamy and others	2	0	8.5
2	Do.	do.	do.	0	0	16.2

I hereby give public notice, as required by section 7, that the Government proposes to take possession of the lands. All persons interested in the aforesaid lands are hereby required to appear personally or by agent before me at Ambalangoda Resthouse on April 10, 1919, at 2 P.M., and to state the nature of their respective interests in the lands, and the amount and particulars of their claims to compensation for such interests.

The Kachcheri,
Galle, February 15, 1919.

R. B. HELLINGS,
Government Agent.

HAVING been duly directed by the Governor, with the advice of the Executive Council, acting under the provisions of "The Land Acquisition Ordinance of 1876," section 6, to take order for the acquisition of the following land, required for a public purpose, namely, the Mannar-waterworks, to wit:—

Lot.	Name of Land.	Description.	Name of Claimant.	Extent.		
				A.	R.	P.
1	Manelpurivu alias Mavadi-kanathaddikani	Open land, contains 40 old palmyra trees, 7 old coconut trees, and an old mango tree	P. S. Meera Maideen and by the heirs of Sultan Ibrahim Marikkar	0	2	28.4

I hereby give public notice, as required by section 7, that the Government proposes to take possession of the land. All persons interested in the aforesaid land are hereby required to appear personally or by agent before me at Mannar Kachcheri on April 29, 1919, at 11 A.M., and to state the nature of their respective interests in the land, and the amount and particulars of their claims to compensation for such interests.

Mannar Kachcheri,
February 13, 1919.

B. G. DE GLANVILLE,
Assistant Government Agent.