

Ceylon Government Gazette

Published by Authority.

No. 6,998 — FRIDAY, FEBRUARY 28, 1919.

Part III.—Lands.

Separate paging is given to each Part in order that it may be filed separately.

	PAGE		PAGE		PAGE
Land Settlement Notices :—		Land Sales by the Government Agents :—		Land Sales by the Settlement Officer :—	
Final Orders ..	283	North-Western Province ..	318	Northern Province ..	—
Preliminary Notices ..	299	North-Central Province ..	319	Eastern Province ..	—
Land Sales by the Government Agents :—		Province of Uva ..	319	North-Western Province ..	—
Western Province ..	—	Province of Sabaragamuwa ..	319	North-Central Province ..	320
Central Province ..	—	Land Sales by the Settlement Officer :—		Province of Uva ..	—
Southern Province ..	317	Western Province ..	—	Province of Sabaragamuwa ..	—
Northern Province ..	—	Central Province ..	—	Land Acquisition Notices ..	324
Eastern Province ..	—	Southern Province ..	—	Land Resumption Notices ..	—

FINAL ORDERS.

Kalutara S. O. No. 37.

Order under Section 2 of "The Waste Lands Ordinances of 1897, 1899, 1900, and 1903," declaring Lands to be Crown Property.

In the matter of the lands commonly called or known as Kongahaowita, Madabokkekandeketele (reservation for road), &c., situate in the village of Gammana, in the Walallawiti pattu of the Pasdun korale west of the Kalutara District, in the Western Province, and of "The Waste Lands Ordinances of 1897, 1899, 1900, and 1903."

THE notice required by section 1 of "The Waste Lands Ordinances of 1897, 1899, 1900, and 1903," having been duly published in manner prescribed by that section in respect of the above-named lands (*vide* Notice No. 6,651), and no claim having been made to the said lands or to any interest therein within the period of three months from the date specified in the said notice, I, Norman Albert Hampton, Special Officer appointed under section 28 of the said Ordinances, under and by virtue of the powers vested in me in that behalf by section 2 of the said Ordinances, do hereby on this 23rd day of December, 1918, order and declare that the said lands, as more fully described herein below, situate in the village of Gammana, in the Walallawiti pattu of the Pasdun korale west of the Kalutara District, in the Western Province, and shown as lots 1F, 15B, 21, 22, 33, 33F, 101, 101 I, 101½, 102, 103, 104, 105, 106, 107, 107A, 107C, 107E, 109, 107H, 107J, and 110 in preliminary plan 87 and in the annexed diagram, and containing in extent 227 acres 1 rood and 10 perches, are the property of the Crown.

Description of the Lands referred to.

The following lots situated in the village of Gammana, in the Walallawiti pattu of the Pasdun korale west of the Kalutara District, in the Western Province, as described in the annexed diagram :—

Preliminary plan 87.

Lot.	Name of Land.	Extent, A. R. P.	Lot.	Name of Land.	Extent, A. B. P.
1F ..	Kongahaowita ..	0 3 4	104 ..	Neluwe-dola ..	0 1 12
15B ..	Madabokkekandeketele (reservation for road) ..	0 0 33	105 ..	Kariwila-dola ..	0 0 12
21 ..	Part of Paraigan-ela ..	1 3 17	106 ..	Galwalahene-dola ..	0 0 19
22 ..	Bentotaganga-addaradeniya ..	9 2 37	107 ..	Road from Lewanduwa to Totaha ..	0 2 32
33 ..	Eluwilakanda ..	17 0 32	107A ..	Do. ..	0 1 18
33F ..	Oyagalpottekele (reservation for path) ..	0 0 30	107C ..	Do. ..	0 1 2
101 ..	Neluwekandeketele ..	163 3 22	107E ..	Do. ..	0 0 39
101 I ..	Kandehenestmaga (reservation for road) ..	0 0 11	109 ..	Footpath ..	0 1 18
101½ ..	Gahalakolatennestmaga (do. do.) ..	0 0 10	107H ..	Road from Lewanduwa to Totaha ..	0 0 20
102 ..	Part of Bentota-ganga ..	27 3 20	107J ..	Do. ..	0 0 32
103 ..	Part of Munamalgaha-ela ..	2 2 30	110 ..	Do. ..	0 1 5
					227 1 10

and bounded as follows : on the north by the village limit of Halwala, part of Paraigan-ela (the village limit of Halwala part of Munamalgaha-ela (the village limit of Paraigama), the village limit of Karapagala ; on the east by the village limit of Karapagala ; on the south by boundary of the Southern Province ; on the west by the village limit of Lulbadduwa.

NOTE.—The following lots lying within the above-mentioned boundaries are excluded from this order, and no part of their aggregate acreage of 533 acres 2 roods and 26 perches is included in the acreage of 227 acres 1 rood and 10 perches given above:—

Preliminary plan 87.

Lot.	Name of Land.	Extent, A. R. P.	Lot.	Name of Land.	Extent, A. R. P.
A 1	Gammanakumburuyaya (T. Ps. 82,282, 82,283, 82,295, &c.)	278 0 9	A 37	(Dikhena) part of T. P. 249,187	0 1 25
A 1B	Kosdiuleowita	0 0 14	A 37A	Dikhena (T. P. 325,118)	0 0 21
A 1C	Elabodaowita or Galaliyadda (T. P. 323,745)	1 1 31	A 37B	Do.	0 0 9
A 1D	Galaliyadda (T. P. 323,745)	1 0 29	A 38	Parts of T. Ps. 223,320 and 98,214	3 1 5
A 1E	Kosdiuleowita	2 1 3	A 39	Do. 223,320, 98,214, and 98,223	0 3 3
A 1G	Eluwila	1 0 1	A 40	Do. 98,214 and 225,514	0 1 29
A 1H	Eluwilepahalakattiya	5 2 7	A 41	Do. 225,514, 98,214, and 98,223	1 1 7
A 1H1	Eluwilemedakattiya (T. P. 330,326)	2 1 5	A 42	Jambugahawatta	0 0 21
A 1H2	Nedungahawelagangalakattiya	0 3 20	A 43	Part of T. P. 211,533	2 0 33
A 1H3	Nedungahawelapahalakattiya (T. P. 328,525)	0 3 23	A 44	Parts of T. Ps. 82,683 and 82,682	5 1 35
A 1I	Eluwila	0 1 16	A 45	T. P. 211,534	3 2 8
A 1J	Nedungahawela	1 2 21	A 46	Parts of T. Ps. 211,535 and 244,240	1 3 29
A 1K	Madabokka (T. P. 323,770)	0 0 15	A 47	Dikhena (T. P. 324,757)	1 3 7
A 1L	Duwa	0 1 7	A 48	Parts of T. Ps. 186,727, 187,525, &c.	11 1 22
A 2	Nagahaowita	0 0 25	A 49	Do. 138,635, 244,240, and 187,525	3 0 37
A 3	(Nagahawattepitakattiya) part of T. P. 82,284	4 0 27	A 50	Part of T. P. 98,223	0 2 32
A 4	Nagahaowita (T. P. 324,756)	1 0 29	A 51	Part of T. P. 186,729	0 0 35
A 5	Nagahawattedeniya	0 0 29	A 52	T. P. 160,351 and parts of T. Ps. 187,525 and 186,729	0 1 13
A 6	Nagahawattekele (T. P. 318,811)	2 3 24	A 53	Parts of T. Ps. 187,525, 187,526, 98,223, &c.	10 0 25
A 7	Parts of T. Ps. 82,285, 82,286	12 2 1	A 54	T. P. 208,063 and parts of T. Ps. 208,064 and 98,223	2 3 25
A 8	Boraluketiyewatta (T. P. 324,760)	0 1 12	A 55	Millagahawatta (T. P. 323,804)	0 3 4
A 8A	Part of T. P. 82,286	0 0 29	A 55A	Part of T. P. 208,064	0 0 16
A 9	Do.	0 3 35	A 56	Part of T. P. 189,851	0 1 5
A 10	Boraluketiyewatta (T. P. 309,907)	0 3 29	A 57	Dombagahawatta (T. P. 317,781)	0 1 10
A 11	Do. and Delgahawatta	2 1 17	A 57A	Do.	0 0 14
A 12	Boraluketiyewatta	0 2 38	A 57B	Parts of T. Ps. 187,531 and 189,851	0 0 19
A 13	Boraluketiyehena (T. P. 330,327)	0 3 14	A 58	Dombagahawatta (T. P. 317,780)	0 0 27
A 13A	Delgahawatta (T. P. 324,759)	0 2 30	A 58A	Part of T. P. 187,531	0 0 9
A 13B	Part of T. P. 82,286	0 0 20	A 58B	Dombagahawatta	0 0 8
A 13C	Boraluketiyewatta (T. P. 328,471)	0 0 37	A 59	Hikgahaduwa	0 3 0
A 13D	Delgahawatta (T. P. 330,328)	0 2 15	A 59A	Part of T. P. 189,231	0 0 22
A 14	T. P. 211,533	0 0 8	A 60	Parts of T. Ps. 82,534, 187,530, 189,231, and 135,667	1 1 4
A 15A	Madabokkekandekele (T. P. 324,664)	1 2 8	A 61	Parts of T. Ps. 187,530, 189,231, and 187,529	1 0 37
A 15C	Do. (T. P. 324,668)	7 1 10	A 62	Dikhena	0 1 27
A 15D	Part of T. P. 255,911	0 1 6	A 63A	Part of T. P. 211,492	0 0 21
A 15E	Madabokkekandekele	0 0 19	A 64	Part of T. P. 186,727	0 1 25
A 15F	Part of T. P. 249,187	9 3 16	A 64A	Dikhenewatta (T. P. 323,746)	0 0 15
A 15G	Do.	0 0 8	A 64B	Do. (T. P. 323,746)	0 1 24
A 15H	Part of T. P. 98,214	0 0 13	A 64C	Do. (T. P. 323,771)	0 1 3
A 15I	Do.	0 0 7	A 65	Parts of T. Ps. 186,728 and T. P. 186,727	0 1 38
A 15J	Part of T. P. 225,514	0 0 15	A 66	Parts of T. Ps. 187,525, 186,727, and 186,728	0 2 0
A 15K	Part of T. P. 187,613	0 0 31	A 67	Parts of T. Ps. 211,492, 186,726, 187,527, 23,179, and 194,085	15 2 7
A 15L	Part of T. P. 211,533	0 0 17	A 68	Malgahaudumulledeniya (T. P. 313,160)	1 0 21
A 16½	Parts of T. Ps. 138,628, 210,457, 210,458, and 255,911	4 1 36	A 69	Part of T. P. 93,180	0 1 2
A 16½A	Madabokkeihalakattiya	0 1 25	A 69A	Malgahaudumullewatta (T. P. 325,644)	0 1 32
A 17	T. P. 210,456	2 1 34	A 70	Part of T. P. 93,180	0 2 30
A 19	Urumuleduwa (T. P. 314,433)	0 1 11	A 71	Parts of T. Ps. 93,177 and 93,180	0 0 28
A 23	Pantotuwwewatta (T. P. 324,666)	1 2 28	A 71A	Imbulgahawatta (T. P. 325,644)	0 2 20
A 24	Wattabodakattiya	1 0 9	A 72	Parts of T. Ps. 93,177 and 93,176	1 0 27
A 25	Pantotuwwewatta (T. P. 309,906)	0 2 39	A 73	Part of T. P. 82,680	0 0 33
A 26	Sudachchariyawatta alias Kongahawatta, &c.	16 3 27	A 74	Part of T. P. 82,681	1 1 11
A 27	Kongahawatta	0 0 20	A 75	Kotakerollagahawattepitakattiya	0 1 25
A 28	Do.	0 1 17	A 76	Part of T. P. 82,684	0 3 4
A 29	Gulanewatta	0 1 28	A 77	Part of T. P. 82,294	0 3 15
A 30	Eluwilaowita	0 0 25	A 78	Duwewatta	2 0 9
A 31	Pantotuwwewatta-owita	0 0 28	A 79	Duwewatteaddara	1 3 6
A 32	Pantotuwwewatta	0 0 16	A 80	Parts of T. Ps. 82,296 and 82,294	0 0 33
A 33A	T. P. 186,730	2 0 25	A 81	Part of T. P. 82,290	0 1 6
A 33B	Eluwilakanda	0 0 35	A 82	Do.	8 3 19
A 33D	Oyagalpottekele (T. P. 324,675)	0 3 23	A 83	Jambugahawatta	0 0 30
A 33E	Do. (T. P. 324,674)	1 0 28	A 84	Neluwwewatta	0 1 27
A 33G	Do. (T. P. 324,673)	1 0 35	A 85	Part of T. P. 82,297	0 0 20
A 33H	Parts of T. Ps. 210,457, 210,458	0 0 17	A 86	Bogahawatta	0 2 15
A 33I	Eluwilekandekele (T. P. 324,665)	1 3 8	A 87	Kosdiuleowita (T. P. 309,908)	0 1 15
A 33J	Do.	0 0 19			
A 33K	Eluwilakanda	0 0 25			
A 34	Eluwilakandemedakattiya (T. P. 313,158)	2 3 20			
A 35	Madabokka (T. P. 317,839)	1 1 1			
A 36	Eluwilakanda (T. P. 313,159)	1 1 16			

Lot.	Name of Land.	Extent, A. R. P.	Lot.	Name of Land.	Extent, A. R. P.
A 88	Kosdiulaowitawatta (T.P. 309,908)	0 1 21	A 101F	Ketakerellagahawatteaddarakattiya (T. P. 325,643)	1 0 2
A 89	Kosdiuleowita (T. P. 309,908)	0 1 14	A 101H	Kandeheneatmaga (T. P. 324,758)	1 0 29
A 90	Do.	2 3 27	A 101½	Gahalakotatenneatmaga (T. P. 317,838)	1 0 28
A 91	Parts of T. Ps. 146,436 and 82,023.	1 0 31	A 102A	Bentota-ganga (part of T.P. 98,223)	0 0 11
A 92	T. Ps. 82,024 and 82,023	3 2 31	A 102B	Do. (part of T. P. 189,851)	0 0 19
A 93	Kariwilayaowitapitakattiya	0 2 4	A 108	Part of T. P. 90,829	0 0 8
A 94	Kariwliayaowitapitakattiya <i>alias</i> Kerawilayawatta	1 0 14	A 105A	Karivila-dola (parts of T.Ps. 82,023 and 146,436)	0 0 8
A 95	Kariwilayaowita and Kerawilayaowitapitakattiya	1 3 7	A 107B	Road from Leuwanduwa to Totaha (part of T. P. 82,295)	0 0 18
A 96	Kariwilaowitapitakattiya (T. P. 326,758)	0 3 35	A 107D	Do. (part of T. P. 82,285)	0 0 7
A 96A	Do.	0 0 28	A 107F	Do. (part of T. P. 82,286)	0 0 11
A 97	Part of T. P. 257,439	1 0 3	A 107G	Do. (parts of T. Ps. 82,683, 93,176, 93,180, and 186,726)	0 2 4
A 97A	Kariwilaowita (T. P. 326,758)	0 3 0	A 107I	Do. (part of T. P. 93,179)	0 0 8
A 98	Kariwilayawattepitakattiya (T. P. 317,837)	0 3 1	A 1A	Mahaowita	2 3 15
A 99	Kariwilayaowitapitakattiya	1 0 16	A 15	Dikhena	24 3 4
A 100	Kariwilayawatta (T. P. 309,912)	0 2 2	A 16	Medureowita <i>alias</i> Kegalpottepitakattiya	2 2 28
A 101A	Part of T. P. 257,439	0 0 5	A 18	Urumutta	0 3 31
A 101B	Neluwekandekela (includes part of T. P. 82,294)	0 0 29	A 63	Dikhenewatta	2 3 18
A 101c	Do. (do.)	0 0 14	A 33c	Oyagalpottেকে (T. P. 326,689)	0 3 22
A 101D	Do. (do.)	0 0 31	A 101G	Delgahalangakattiya	1 0 2
A 101E	Do. (includes part of T. P. 82,684)	0 0 8			

533 2 26

[For Diagram see page 286.]

Kalutara S. O. No. 38.

Order under Section 4, Sub-section (1), of "The Waste Lands Ordinances of 1897, 1899, 1900, and 1903."

In the matter of the land commonly called or known as Dikhenekumbura, situate in the village of Pannila, in the Walallawiti pattu of the Pasdun korale west of the Kalutara District, in the Western Province, and of "The Waste Lands Ordinances of 1897, 1899, 1900, and 1903."

WHEREAS in pursuance of section 1 of the said Ordinances it was duly declared and notified on the 9th day of November, 1917, that if no claim to the land commonly called or known as Dikhenekumbura, situate in the village of Pannila, in the Walallawiti pattu of the Pasdun korale west of the Kalutara District, in the Western Province, containing in extent 1 acre and 23 perches, and shown as lot 135 in preliminary plan 71 and in the annexed diagram, was made to Norman Albert Hampton, Special Officer appointed under section 28 of the said Ordinances, within the period of three months from the date specified in the said notice, such land would be declared the property of the Crown, and dealt with on account of the Crown (*vide* Notice No. 6,653):

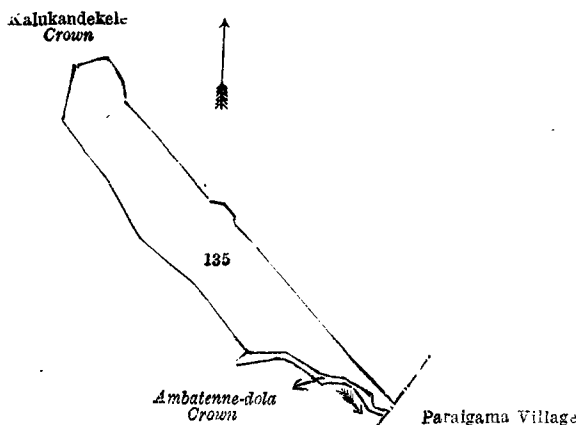
And whereas Pannila Vitanage Podi Sinno Appu made claim thereto, and I, Norman Albert Hampton, Special Officer appointed under section 28 of the said Ordinances, made due inquiry into such claim, and whereas the said claimant and I, with the consent of His Excellency the Governor, came to an agreement in writing dated the 30th day of April, 1918, concerning the said land, under section 4, sub-section (1), of the said Ordinances, whereby it was agreed that the said claimant should be declared, along with Pannila Vitanage James Appu the purchasers of the said land upon payment to the Assistant Government Agent at Kalutara, or to the Settlement Officer, of a sum of Rupees Fifty-two only (Rs. 52), as the purchase amount of the said land; and whereas the said amount has been duly paid by the said claimant, he and the said Pannila Vitanage James Appu are hereby, in pursuance of the agreement aforementioned, declared to be the purchasers of the said land, as more fully described herein below.

Description of the Land referred to.

The following lot situated in the village of Pannila, in the Walallawiti pattu of the Pasdun korale west of the Kalutara District, in the Western Province, as described in the annexed diagram:—

Lot.	Name of Land.	Preliminary plan 71.	Extent, A. R. P.
135	Dikhenekumbura		1 0 23

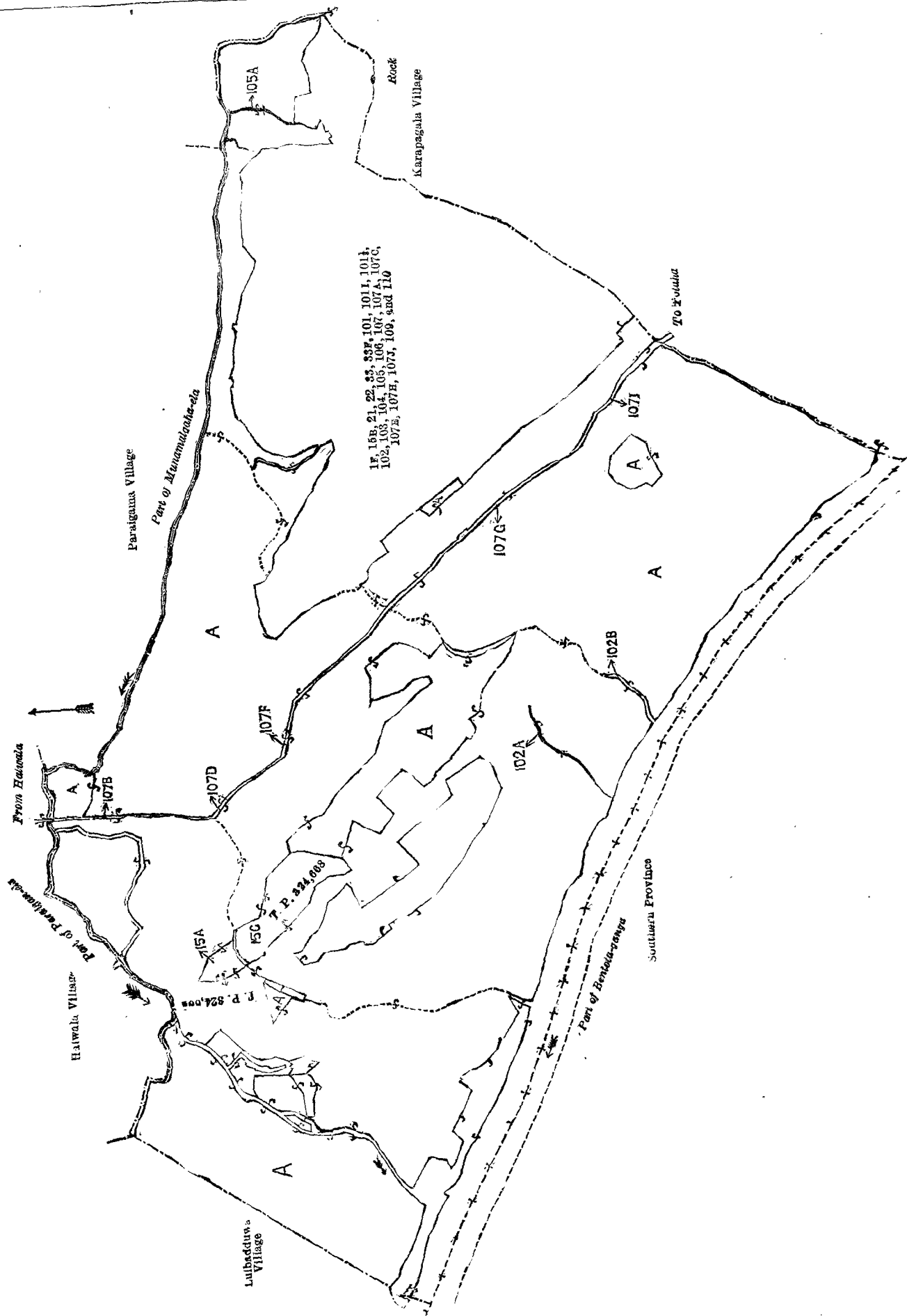
and bounded as follows: on the north and east by Kalukandekela to be declared the property of the Crown under the Waste Lands Ordinances; on the south by the village limit of Paraigama, Ambatennedola to be declared the property of the Crown under the Waste Lands Ordinances; on the west by Kalukandekela to be declared the property of the Crown under the Waste Lands Ordinances.



Surveyor-General's Office,
Colombo, September 6, 1918.

Scale of 4 Chains to an Inch.
N. A. HAMPTON,
Special Officer.
October 9, 1918.

C. R. LUNDIE,
for Surveyor-General.



Surveyor-General's Office,
Colombo, December 13, 1918.

Scale of 16 Chains to an Inch.

A. H. G. DAWSON,
for Surveyor-General.

December 23, 1918.

N. A. HAMPTON,
Special Officer.

Hambantota S. O. No. 1,535.

Order under Section 2 of "The Waste Lands Ordinances of 1897, 1899, 1900, and 1903,"
declaring Lands to be Crown Property.

In the matter of the lands commonly called or known as Ahaleketiyahena, Depawe-ela, and Maligatennedola, situate in the village of Kakuluwamulla, in the West Giruwa pattu of the Hambantota District, in the Southern Province, and of "The Waste Lands Ordinances of 1897, 1899, 1900, and 1903."


THE notice required by section 1 of "The Waste Lands Ordinances of 1897, 1899, 1900, and 1903," having been duly published in manner prescribed by that section in respect of the above-named lands (*vide* Notice No. 6,480), and on claim having been made to the said lands or to any interest therein within the period of three months from the date specified in the said notice, I, Arnold Langdon Crossman, Special Officer appointed under section 28 of the said Ordinances, under and by virtue of the powers vested in me in that behalf by section 2 of the said Ordinances, do hereby on this 28th day of October, 1918, order and declare that the said lands, as more fully described herein below, situate in the village of Kakuluwamulla, in the West Giruwa pattu of the Hambantota District, in the Southern Province, and shown as lots 3I, 3J, 22, 23, and 24, in preliminary plan 273 and in the annexed diagrams, and containing in extent 1 acre 2 roods and 33 perches, are the property of the Crown.

Description of the Lands referred to.

The following lots situated in the village of Kakuluwamulla, in the West Giruwa pattu of the Hambantota District, in the Southern Province, as described in the annexed diagrams:—

Lot.	Name of Land.	I.—Preliminary plan 273.	Extent, A. R. P.
3I	Ahaleketiyahena	0 1 20

and bounded as follows : on the north and east by Thalewatta claimed by Wickremasinghe Kankanange Nikulashamy and others ; on the south by Ahaleketiyahena declared to be the property of the Crown under the Waste Lands Ordinances ; on the west by Gederaudamandiya sold by the Crown (T. P. 316,134), Thalewatta claimed by Wickramasinghe Kankanange Nikulashamy and others.



Surveyor-General's Office,
Colombo, January 22, 1917.

Scale of 4 Chains to an Inch.

A. H. D. DAWSON,
for Surveyor-General.

Lot.	Name of Land.	II.—Preliminary plan 273.	Extent, A. R. P.
3J	Ahaleketiyahena	0 2 7

and bounded as follows : on the north by Thalewatta claimed by Wickremasinghe Kankanange Nikulashamy and others ; on the east by Thalewatta claimed by Wickremasinghe Kankanange Nikulashamy and others, Ahaleketiyahena declared to be the property of the Crown under the Waste Lands Ordinances ; on the south by Ahaleketiyahena declared to be the property of the Crown under the Waste Lands Ordinances ; on the west by Thalewatta claimed by Wickremasinghe Kankanange Nikulashamy and others.



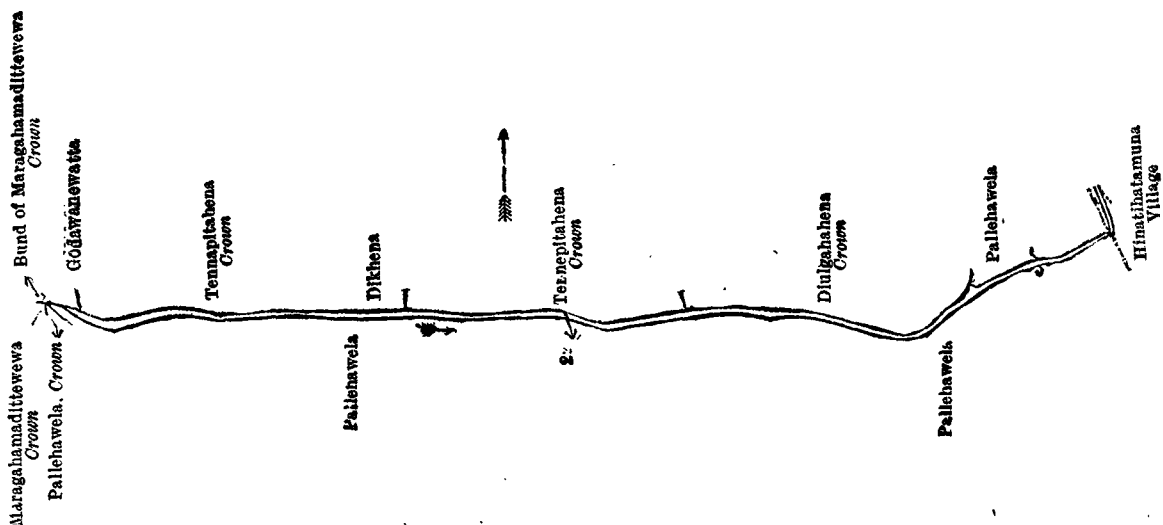
Surveyor-General's Office,
Colombo, January 22, 1917.

Scale of 4 Chains to an Inch.

A. H. G. DAWSON,
for Surveyor-General.

Lot.	Name of Land.	III.—Preliminary plan 273.	Extent, A. R. P.
22	Depawe-ela	0 0 35

and bounded as follows : on the north by Godawanewatta claimed by Rajapakse Setuhamy, Tennapitahena belonging to the Crown, Dikhena claimed by Wamperagasmulle Kankanange Don Juwanis, Tennapitahena belonging to the Crown, Diulgahahena belonging to the Crown, Pallehawela claimed by W. Don Juwanis and others ; on the east by the village limit of Hinatihatamuna ; on the south by Pallehawela claimed by W. Don Juwanis and others, Pallehawela declared to be the property of the Crown under the Waste Lands Ordinances ; on the west by Maragahamadittewewa declared to be the property of the Crown under the Waste Lands Ordinances.



Surveyor-General's Office,
Colombo, January 22, 1917.

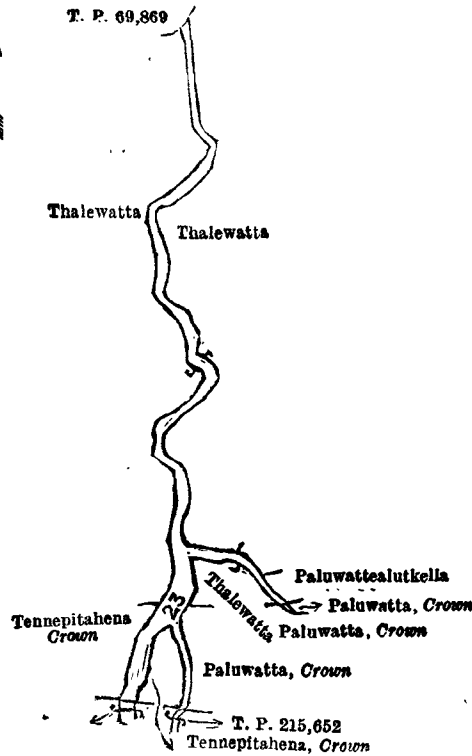
Scale of 4 Chains to an Inch.

A. H. G. DAWSON,
for Surveyor-General.

IV.—Preliminary plan 273.

Lot.	Name of Land.	Extent, A. R. P.
23	Maligatennedola	0 1 34

and bounded as follows : on the north by T. P. 69,869 ; on the east by Thalewatta claimed by Wickremasinghe Kankanange Nikulashamy and others, Paluwattealutkelle claimed by Wickremasinghe Kankanange Don Juwanis, Paluwatta belonging to the Crown ; on the south by Paluwatta belonging to the Crown, Thalewatta claimed by Wickremasinghe Kankanange Nikulashamy and others, T. P. 215,652, Tennepitahena declared to be the property of the Crown under the Waste Lands Ordinances, T. P. 215,652 ; on the west by Tennepitahena declared to be the property of the Crown under the Waste Lands Ordinances, Thalewatta claimed by Wickremasinghe Kankanange Nikulashamy and others.



Surveyor-General's Office,
Colombo, January 22, 1917.

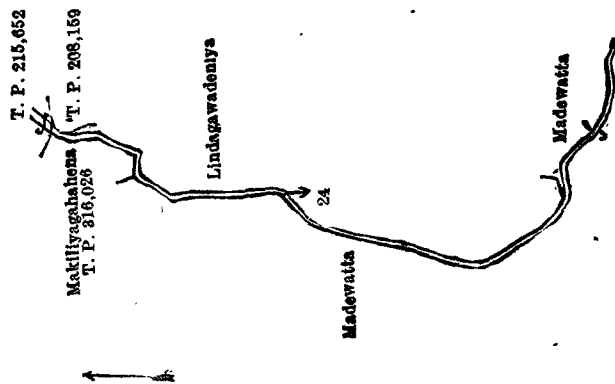
Scale of 4 Chains to an Inch.

A. H. G. DAWSON,
for Surveyor-General.

V.—Preliminary plan 273.

Lot.	Name of Land.	Extent, A. R. P.
24	Maligatennedola	0 0 17

and bounded as follows : on the north by T. P. 215,652 ; on the east by T. P. 208,159, Lindagawadeniya claimed by Liyana Arachchi Kankanange Don Karolis, Madewatta claimed by Wettiyahewage Adirian Appu and others ; on the south by Madewatta claimed by Wettiyahewage Adirian Appu and others ; on the west by Madewatta claimed by Wettiyahewage Adirian Appu and others, Makiliyagahahena sold by the Crown (T. P. 316,026).



Surveyor-General's Office,
Colombo, January 22, 1917.

Scale of 4 Chains to an Inch.

A. H. G. DAWSON,
for Surveyor-General.

October 28, 1918.

A. L. CROSSMAN,
Special Officer.

Kurunegala S. O. No. 2,499.

Order under Section 4, Sub-section (1), of "The Waste Lands Ordinances of 1897, 1899, 1900, and 1903," declaring Lands to be Crown Property.

In the matter of the lands commonly called or known as Kadurugalleemukalana, Kadurugalleemukalana (reservation for path), &c., situate in the village of Kebellawita, in the Udukaha korale south of the Dambadeni hatpattu of the Kurunegala District, in the North-Western Province, and of "The Waste Lands Ordinances of 1897, 1899, 1900, and 1903."

WHEREAS in pursuance of section 1 of the said Ordinances it was duly notified on the 31st day of March, 1916, that if no claim to the lands commonly called or known as Kadurugalleemukalana, Kadurugalleemukalana (reservation for path), &c., situate in the village of Kebellawita, in the Udukaha korale south of the Dambadeni hatpattu of the Kurunegala District, in the North-Western Province, containing in extent 86 acres and 4 perches, and shown as lots 2, 2½, 3, 30, 34B, 41, 34D, 51, 51B, 51J1, 64, and 64G in preliminary plan 461 and in the annexed diagrams, was made to John Murray Davies, Special Officer appointed under section 28 of the said Ordinances, within the period of three months from the date specified in such notice, such lands would be declared the property of the Crown, and dealt with on account of the Crown (*vide* Notice No. 5,803):

And whereas (1) Abeyratna Herat Mudiyansele Banda made claim thereto, and the said claimant having been duly called upon by a notice in writing under section 4 of the said Ordinances to produce before me the evidence and document upon which he might rely in proof of his claim, did not so appear or produce such evidence and documents; and whereas (2) Balasuriya Appuhamillage Nonno Hamy and (3) ditto Rosaline Perera made claim to the above-mentioned lots 30, 34B, and 34D and by two agreements in writing dated the 23rd day of November, 1916, and the 5th day of December, 1916, respectively, in consideration of being declared the purchasers, in the proportion of ⅔ to the said 2nd claimant and ⅓ to the said 3rd claimant of 3½ acres more or less of lot 34 of the block survey preliminary plan 461, now shown as resurveyed lot 34 on the same block survey preliminary plan for Rs. 63, withdrew claim to the said lots 30, 34B, and 34D; and whereas (4) Vitana Kankanamalage Peiris Appu and (5) Sandagiri Patirenehelage Mencho Hamy made claim to the above mentioned lot 51J1 and by two agreements in writing dated the 23rd and 24th days of November, 1916, respectively, in consideration of their being declared the purchasers of lot 51F of the block survey preliminary plan 461 and of 3½ acres more or less of lots 51J of the same block survey preliminary plan, now shown as resurveyed lot 51J on the block survey preliminary plan for Rs. 45 and Rs. 67, respectively, withdrew claim to the said lot 51J1; and whereas (6) Abeyratna Herat Mudiyansele Mudiyanse made claim to the above-mentioned lots 2, 2½, 3, 30, 34B, 34D, 51, 51B, and withdrew his claim thereto; and whereas (7) Wickremeachchillage Kiri Menika, (8) Yapahamillage Podi Sinno (minor), (9) ditto Dingiri Menika (minor), and (10) ditto Ran Menika (minor) made claim to the above-mentioned lots 64 and 64G; and whereas the said 7th claimant, on behalf of herself and as the duly appointed representative of the said 8th, 9th, and 10th claimants (minors), by an agreement in writing dated the 20th day of July, 1917, in consideration of being declared the purchasers of 1½ acres more or less of lot 64 of the block survey preliminary plan 461, now shown as lots 64E and 64F on the same block survey preliminary plan for a sum of Rs. 39, withdrew claim to the above-mentioned lots 64 and 64G; and whereas (11) Herat Mudiyansele Ukku Banda made claim to the above-mentioned lots 2, 30, 34B, 41, 34D, and 51, and by an agreement in writing dated the 23rd day of November, 1916, in consideration of being declared the purchaser of (a) 3 acres more or less of lot 34 of the block survey preliminary plan 461, now shown as lot 34C on the same block survey preliminary plan, (b) lot 51A of the same block survey preliminary plan, and (c) 2 acres more or less of lot 51B of the same block survey preliminary plan, now shown as lots 51B1, 51B2, and 51B3 on the same block survey preliminary plan for (a) Rs. 52, (b) Rs. 29, and (c) Rs. 34, respectively, withdrew his claim to the above-mentioned lots 2, 30, 34B, 41, 34D, and 51; and whereas (12) Rajapaksa Ranatunga Arachchige Don Hendrick Jayawardene made claim to the said lots 30, 34B, and 34D, and by an agreement in writing dated the 29th day of November, 1916, in consideration of being declared the purchaser of 2 acres more or less of lot 34 of the block survey preliminary plan 461, now shown as lot 34E on the same block survey preliminary plan for Rs. 38, withdrew his claim to the said lots 30, 34B, and 34D; and whereas (13) James Ranasinghe made claim to the above-mentioned lots 2, 2½, 3, and 51, and whereas he withdrew his claim thereto, I Norman Albert Hampton, Special Officer appointed under section 28 of the said Ordinances, under and by virtue of the powers vested in me in that behalf by section 4 of the said Ordinances, do hereby on this 29th day of October, 1918, order and declare under section 4, sub-section (1), of the said Ordinances, that the said lands, as more fully described herein below, are the property of the Crown.

Description of the Lands referred to.

The following lots situated in the village of Kebellawita, in the Udukaha korale south of the Dambadeni hatpattu of the Kurunegala District, in the North-Western Province, as described in the annexed diagrams:—

I.—Preliminary plan 461.

Lot.	Name of Land.	Extent, A. R. P.	Lot.	Name of Land.	Extent, A. R. P.
2 ..	Kadurugalleemukalana	.. 15 0 8	34B ..	Mutuporuwewatta 0 3 27
2½ ..	Do. (reservation for path) ..	0 0 19	41 ..	Ambagahamulamukalana	.. 2 1 11
3 ..	Do. (reservation for stream) 0	3 25			
30 ..	Kiribatkonemukalana	.. 52 2 18			71 3 28

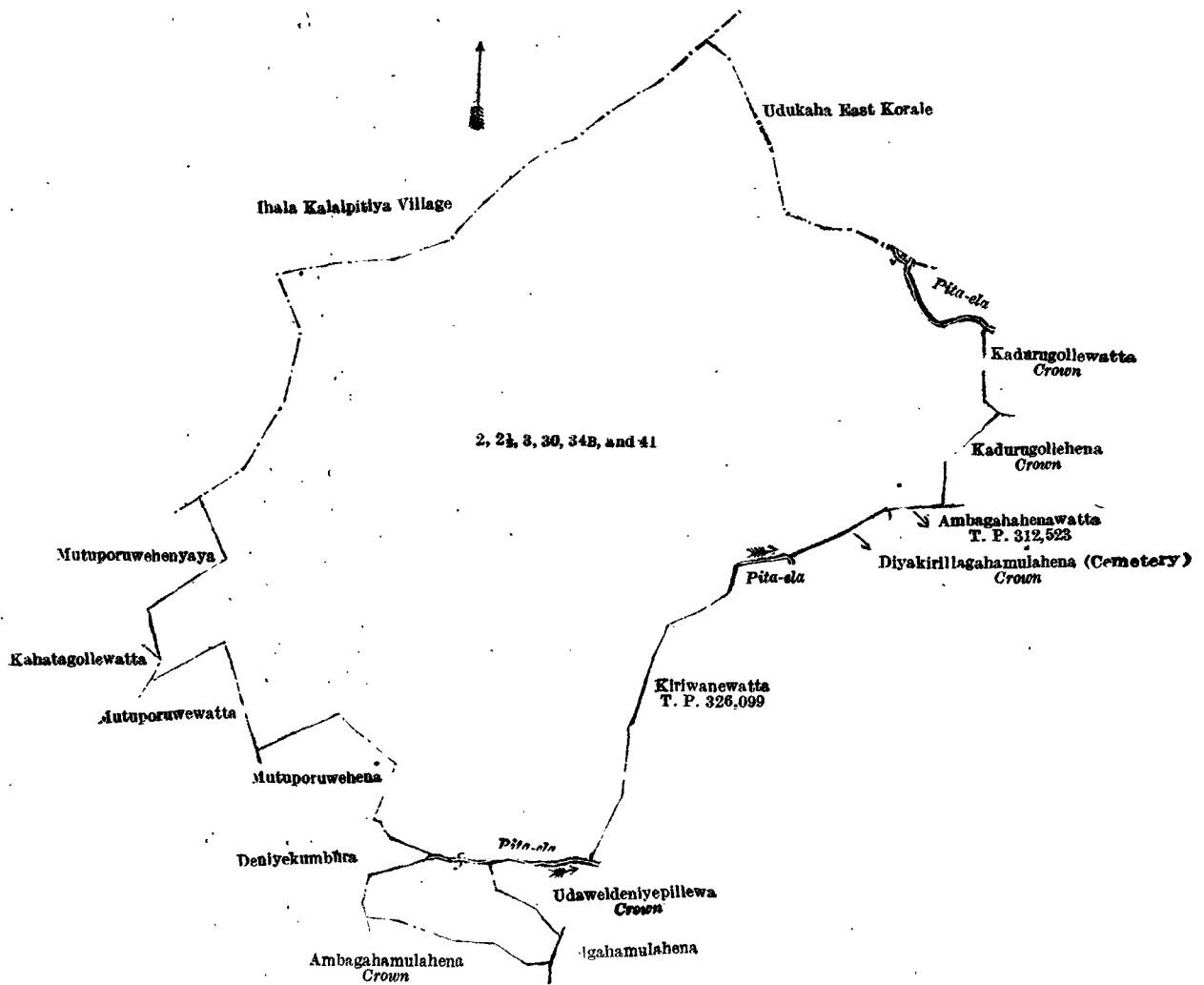
and bounded as follows: on the north by the village limit of Ihalakalalpitiya, the korale boundary of the Udukaha korale east; on the east by Pita-ela, Kadurugollewatta belonging to the Crown, Kadurugollehena belonging to the Crown, Ambagahenawatta (T. P. 312,523), Diyakirillagahamulahena (cemetery) to be declared the property of the Crown under the Waste Lands Ordinances, Pita-ela, Kiriwanewatta sold by the Crown (T. P. 326,099); on the south by Pita-ela, Udaweldeniyepillewa belonging to the Crown, Delgahamulahena sold to Vitane Kankanamalage Peiris Appu and another under the Waste Lands Ordinances, Ambagahamulahena belonging to the Crown, Deniyakumbura claimed by Herat Mudiyansele Kiri Banda and others; on the west by Mutuporuwehena sold to Rajapaksa Ranatunga Arachchige Don Hendrick Jayawardene under the Waste Lands Ordinances, Mutuporuwewatta sold to Balasuriya Appuhamillage Nonnohamy and another under the Waste Lands Ordinances, Kahatagollewatta claimed by Ahammadu Lebbe, Mutuporuwehenyaya claimed by Roslin Perera and others, the village limit of Ihalakalalpitiya.

[For Diagram see page 290.]

II.—Preliminary plan 461.

Lot.	Name of Land.	Extent, A. R. P.
34D ..	Mutuporuwehena (reservation for footpath) 0 2 18

and bounded as follows: on the north by Mutuporuwewatta sold to Balasuriya Appuhamillage Nonnohamy and another under the Waste Lands Ordinances, Mutuporuwehena sold to Rajapaksa Ranatunga Arachchige Don Hendrick Jayawardene under the Waste Lands Ordinances; on the east by Deniyakumbura claimed by Herat Mudiyansele Kiri Banda

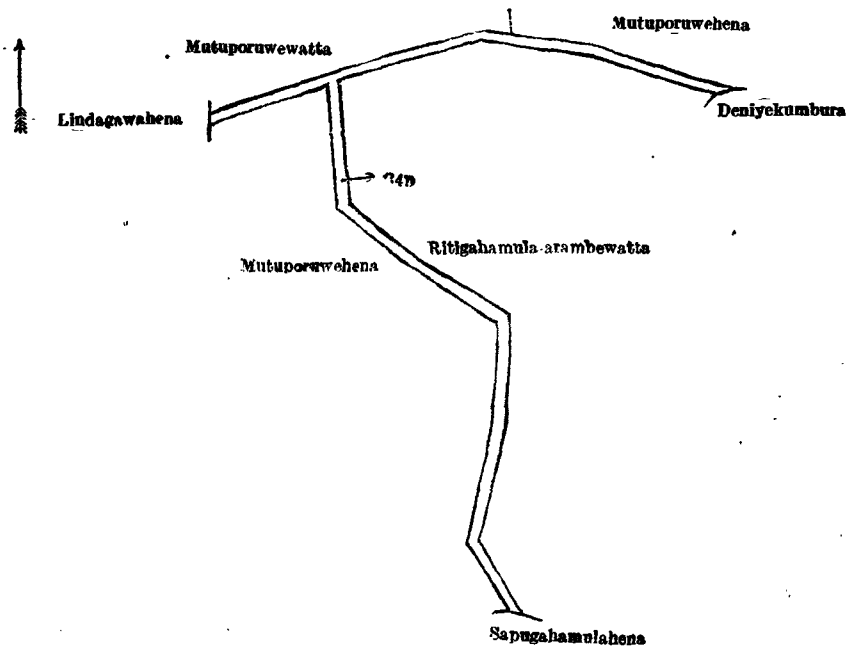


Surveyor-General's Office,
Colombo, September 14, 1918.

Scale of 8 Chains to an Inch.

A. H. G. DAWSON,
for Surveyor-General.

and others, Ritigahamula-arambewatta claimed by Herat Mudiyansele Ukku Banda and others; on the south by Sapugahamulahena sold to Herat Mudiyansele Ukku Banda under the Waste Lands Ordinances; on the west by Mutuporuwehena sold to Herat Mudiyansele Ukku Banda under the Waste Lands Ordinances, Lindagawahena claimed by Alwis Abeyratne.



Surveyor-General's Office,
Colombo, September 14, 1918.

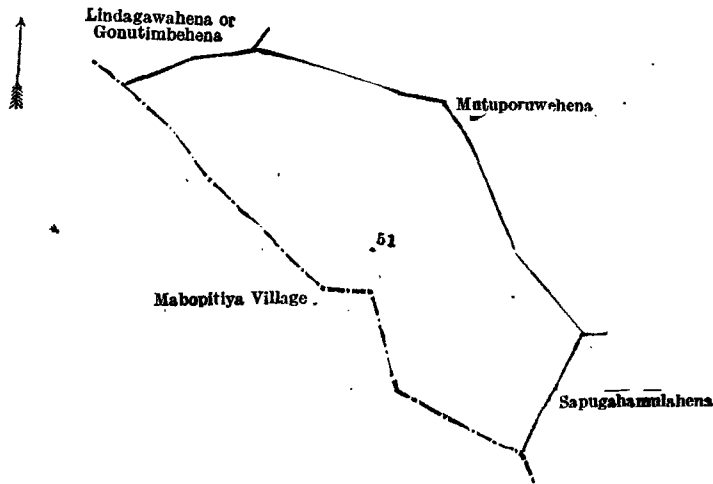
Scale of 4 Chains to an Inch.

A. H. G. DAWSON,
for Surveyor-General.

III.—Preliminary plan 461.

Lot.	Name of Land.	Extent, A. R. P.
51	Kapparawelliyagalegawamukalana	3 2 22

and bounded as follows : on the north by Lindagawahena or Gonutimbahena sold to Wijesurige Alwis Abeyratne Appuhamy under the Waste Lands Ordinances, Mutuporuwehena sold to Herat Mudiyansele Ukku Banda under the Waste Lands Ordinances ; on the east by Mutuporuwehena sold to Herat Mudiyansele Ukku Banda under the Waste Lands Ordinances, Sapugahamulahena sold to Herat Mudiyansele Ukku Banda under the Waste Lands Ordinances ; on the south and west by the village limit of Mabopitiya.



Surveyor-General's Office,
Colombo, September 14, 1918.

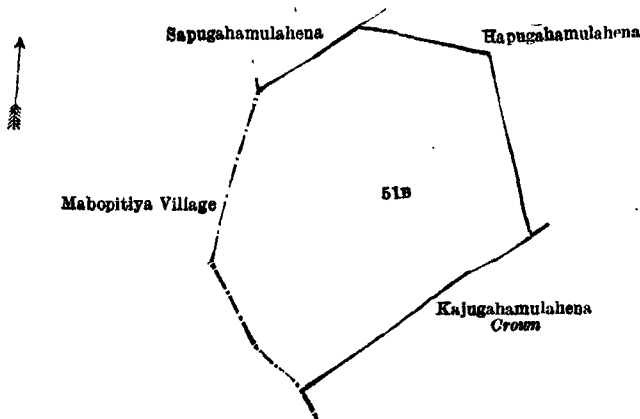
Scale of 4 Chains to an Inch.

A. H. G. DAWSON,
for Surveyor-General.

IV.—Preliminary plan 461.

Lot.	Name of Land.	Extent, A. R. P.
51B	Hapugahamulahena	3 1 23

and bounded as follows : on the north by Sapugahamulahena sold to Herat Mudiyansele Ukku Banda under the Waste Lands Ordinances, Hapugahamulahena sold to Herat Mudiyansele Ukku Banda under the Waste Lands Ordinances ; on the east by Hapugahamulahena sold to Herat Mudiyansele Ukku Banda under the Waste Lands Ordinances, Kajugahamulahena belonging to the Crown ; on the south by Kajugahamulahena belonging to the Crown, the village limit of Mabopitiya ; on the west by the village limit of Mabopitiya.



Surveyor-General's Office,
Colombo, September 14, 1918.

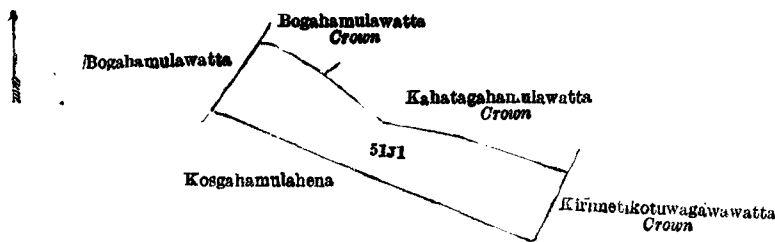
Scale of 4 Chains to an Inch.

A. H. G. DAWSON,
for Surveyor-General.

V.—Preliminary plan 461.

Lot.	Name of Land.	Extent, A. R. P.
51J1	Kosgahamulahena	1 0 9

and bounded as follows : on the north by Bogahamulawatta belonging to the Crown, Kahatagahamulawatta belonging to the Crown ; on the east by Kirimetikotuwagawawatta belonging to the Crown ; on the south by Kosgahamulahena sold to Vitane Kankanamalage Peiris Appu and another under the Waste Lands Ordinances ; on the west by Bogahamulawatta claimed by Herat Mudiyansele Kiri Banda and others.



Surveyor-General's Office,
Colombo, September 14, 1918.

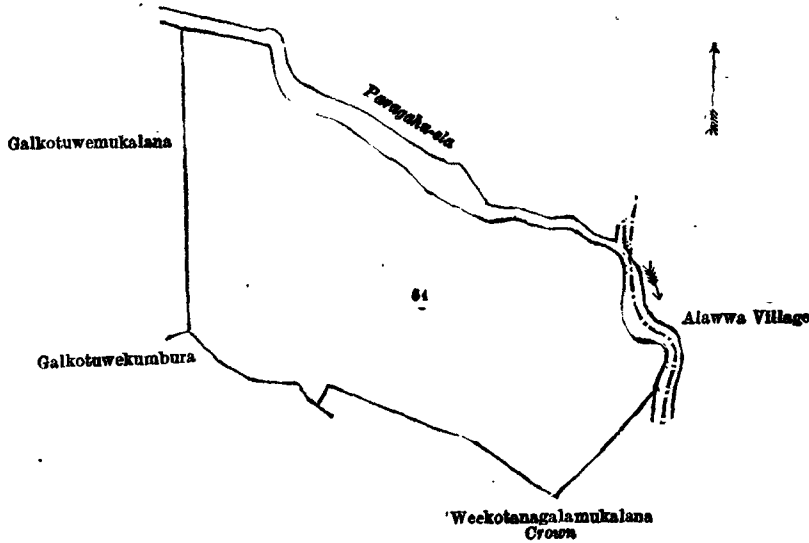
Scale of 4 Chains to an Inch.

A. H. G. DAWSON,
for Surveyor-General.

VI.—Preliminary plan 461.

Lot.	Name of Land.	Extent, A. R. P.
64	Galkotuwemukalana	5 1 4

and bounded as follows : on the north by Paragaha-ela ; on the east by Paragaha-ela (the village limit of Alawwa), Wee-kotanagalamukalana to be declared the property of the Crown under the Waste Lands Ordinances ; on the south by Wee-kotanagalamukalana to be declared the property of the Crown under the Waste Lands Ordinances, Galkotuwekumbura claimed by Y. Puncheda Appuhamy and others ; on the west by Galkotuwemukalana sold to Wickrema Achchillage Kiri Menika and others under the Waste Lands Ordinances.



Surveyor-General's Office,
Colombo, September 14, 1918.

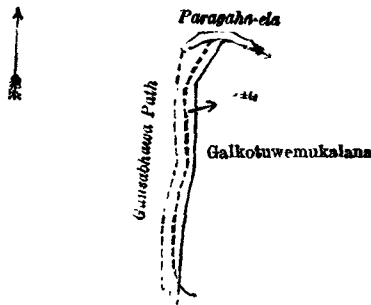
Scale of 4 Chains to an Inch.

A. H. G. DAWSON,
for Surveyor-General.

VII.—Preliminary plan 461.

Lot.	Name of Land.	Extent, A. R. P.
64G	Galkotuwemukalana (reservation for path)	0 0 15

and bounded as follows : on the north by Paragaha-ela ; on the east by Galkotuwemukalana sold to Wickrema Achchillage Kiri Menika and others under the Waste Lands Ordinances ; on the south and west by Gansabhawa path.



Surveyor-General's Office,
Colombo, September 14, 1918.

Scale of 4 Chains to an Inch.

A. H. G. DAWSON,
for Surveyor-General.

N. A. HAMPTON,
Special Officer.

October 29, 1918.

Kurunegala S. O. No. 2,500.

Order under Section 4, Sub-section (1), and Section 2 of "The Waste Lands Ordinances of 1897, 1899, 1900, and 1903," declaring Lands to be Crown Property.

In the matter of the lands commonly called or known as Kuda-oya and Pita-ela (stream), Udellagodapitiyemukalana (reservation for Kuda-oya), &c., situate in the village of Likolawewa, in the Baladora korale of the Dewameddi hatpattu of the Kurunegala District, in the North-Western Province, and of "The Waste Lands Ordinances of 1897, 1899, 1900, and 1903."

WHEREAS in pursuance of section 1 of the said Ordinances it was duly notified on the 19th day of January, 1917, that if no claim to the lands commonly called or known as Kuda-oya and Pita-ela (stream), Udellagodapitiyemukalana (reservation for Kuda-oya), &c., situate in the village of Likolawewa, in the Baladora korale of the Dewameddi hatpattu of the Kurunegala District, in the North-Western Province, containing in extent 403 acres 3 roods and 16 perches, and shown as lots 1, 2, 3, 4, 5, 6, 7, 8, 9, 10, 11, 12, 13, 14, 15, 16, 17, 18, 19, 20, 21, 22, 23, 24, 26, 27, 28, 29, 30, 31, 33, 40, 41, 42, 43, 44, 46, 47, 48, 49, 50, 51, 61, 63, and 64 in preliminary plan 1,591 and in the annexed diagram, was made to John Murray Davies, Special Officer appointed under section 28 of the said Ordinances, within the period of three months from the date specified in such notice, such lands would be declared the property of the Crown, and dealt with on account of the Crown (*vide* Notice No. 6,144):

And whereas no claim was made to the said lots 1, 2, 3, 4, 5, 6, 7, 8, 9, 10, 11, 12, 13, 14, 15, 16, 17, 18, 19, 20, 21, 22, 23, 24, 26, 27, 28, 29, 30, 31, 33, 40, 41, 42, 43, 44, 46, 47, 48, 49, 50, 51, 61, and 64 or to any interest therein within the period of three months from the date specified in the said notice, and whereas Godfrey Edward Madawela made claim to the said lot 63, and whereas the said claimant has withdrawn his claim to the said lot 63, I, John Murray Davies, the aforesaid Special Officer, under and by virtue of the powers vested in me in that behalf by section 4 of the said Ordinances,

do hereby on this 30th day of September, 1918, order and declare under section 4, sub-section (1), of the said Ordinances, the said lot 63, and under section 2 of the said Ordinances, the said lots 1, 2, 3, 4, 5, 6, 7, 8, 9, 10, 11, 12, 13, 14, 15, 16, 17, 18, 19, 20, 21, 22, 23, 24, 26, 27, 28, 29, 30, 31, 33, 40, 41, 42, 43, 44, 46, 47, 48, 49, 50, 51, 61, and 64, as more fully described herein below, to be the property of the Crown.

Description of the Lands referred to.

The following lots situated in the village of Likolawewa, in the Baladora korale of the Dewamedhi hatpattu of the Kurunegala District, in the North-Western Province, as described in the annexed diagram :—

Preliminary plan 1,591.

Lot.	Name of Land.	Extent, A. R. P.	Lot.	Name of Land.	Extent, A. R. P.
1 ..	Kuda-oya and Pita-ela (stream)	.. 7 0 35	26 ..	Kongahamulahenyaya	.. 18 2 12
2 ..	Udellagodapitiyemukalana (reservation for Kuda-oya)	.. 10 1 24	27 ..	Mylagahamulahena 2 1 36
3 ..	Ela 0 0 38	28 ..	Wepath-ebbawcwa (tank and bund)	.. 5 3 38
4 ..	Udellagodapitiyemukalana	.. 0 0 26	29 ..	Footpath 0 0 5
5 ..	Do. 57 3 1	30 ..	Wepath-ebbaminipitiya (cemetery)	.. 0 2 39
6 ..	Udellagodapitiyehenyaya	.. 14 3 24	31 ..	Wepathwewagawahenyaya, Ehatugahamulahenyaya	.. 26 2 18
7 ..	Footpath 0 0 3	33 ..	Footpath 0 1 21
8 ..	Udellagodapitiyehenyaya	.. 0 3 13	40 ..	Gansabhawa road 1 1 27
9 ..	Udellagodapitiyewewa (tank and bund)	.. 1 1 31	41 ..	Kongahamulahenyaya	.. 12 1 34
10 ..	Udellagodapitiyehenyaya	.. 5 0 26	42 ..	Kudawewa (tank and bund)	.. 2 1 15
11 ..	Wepathwewamukalana	.. 66 1 36	43 ..	Footpath 0 0 32
12 ..	Footpath 0 2 29	44 ..	Kongahamulahena 3 0 21
13 ..	Paliyakelemukalana 11 2 6	46 ..	Oyamedahenyaya 2 0 15
14 ..	Temanhandiyahena 28 1 1	47 ..	Footpath 0 0 20
15 ..	Vedageiswetiya (tank and bund)	.. 0 3 8	48 ..	Oyamedahenyaya 6 0 3
16 ..	Otarahenyaya 15 3 18	49 ..	Ehatugahamulahena (reservation for oya)	.. 5 0 19
17 ..	Pita-ela 0 2 31	50 ..	Footpath 0 0 3
18 ..	Deulotemukalana 5 3 13	51 ..	Do. 0 0 9
19 ..	Pita-ela 0 0 15	61 ..	Gansabhawa road 0 2 1
20 ..	Islet 0 0 17	63 ..	Kongahamulahenyaya, Tavallehena	.. 64 0 35
21 ..	Deulotemukalana (reservation for Kuda-oya)	.. 7 1 0	64 ..	Likolawewa, Mahawewa (tank and bund)	.. 6 1 18
22 ..	Islet 0 0 9			
23 ..	Pita-ela 0 0 14			
24 ..	Otarahenyaya (reservation for Kuda-oya)	.. 9 0 17			403 3 16

and bounded as follows : on the north by the village limits of Korakahawetiya and Hataluwa (part of Kuda-oya) ; on the east by the village limits of Hataluwa and Ratmalwetiya (part of Kuda-oya) ; on the south by the village limit of Wetakoluwewa, the village limit of Kahatagaswewa ; on the west by the village limits of Kahatagaswewa and Maha-atrumanda, the village limit of Korakahawetiya (part of Kuda-oya).

NOTE.—The following lots lying within the above boundaries are excluded from this order, and their aggregate acreage of 109 acres 1 rood and 5 perches is not included in the acreage of 403 acres 3 roods and 16 perches given above :—

Preliminary plan 1,591.

Lot.	Name of Land.	Extent, A. R. P.	Lot.	Name of Land.	Extent, A. R. P.
25 ..	Wetiya-kumbura, Kanuketiyakumbura, Helambagahakumbura, Kongahakumbura, Kadurugahakumbura, Madatavalla, Wepath-ebbakumbura	41 2 15	52 ..	Galagawahena, Siyambalagahamulahenyaya, &c. 19 2 5
32 ..	Mylagahamulawatta 1 0 23	53 ..	Lolugahakamata (threshing-floor)	.. 0 0 5
34 ..	Karuwalagahamulawatta 2 0 19	54 ..	Kadurugahamulawatta	.. 0 1 39
35 ..	Mylagahamulawatta 2 1 27	55 ..	Dangahamulawatta 0 2 30
36 ..	Dangahamulawatta 1 1 16	56 ..	Diulgahamulawatta 0 1 3
37 ..	Mylagahamulawatta 0 3 28	57 ..	Daminugahamulawatta	.. 0 1 15
38 ..	Kongahamulawatta 1 0 25	58 ..	Ambagahamulawatta	.. 0 2 5
39 ..	Mylagahamulawatta, Mylagahamulahenyaya 31 0 5	59 ..	Kadurugahamulawatta	.. 0 1 9
45 ..	Siyambalagahamulahenyaya	.. 3 3 29	60 ..	Galagawawatta 0 2 29
			62 ..	Paragawawatta 0 2 38
					109 1 5

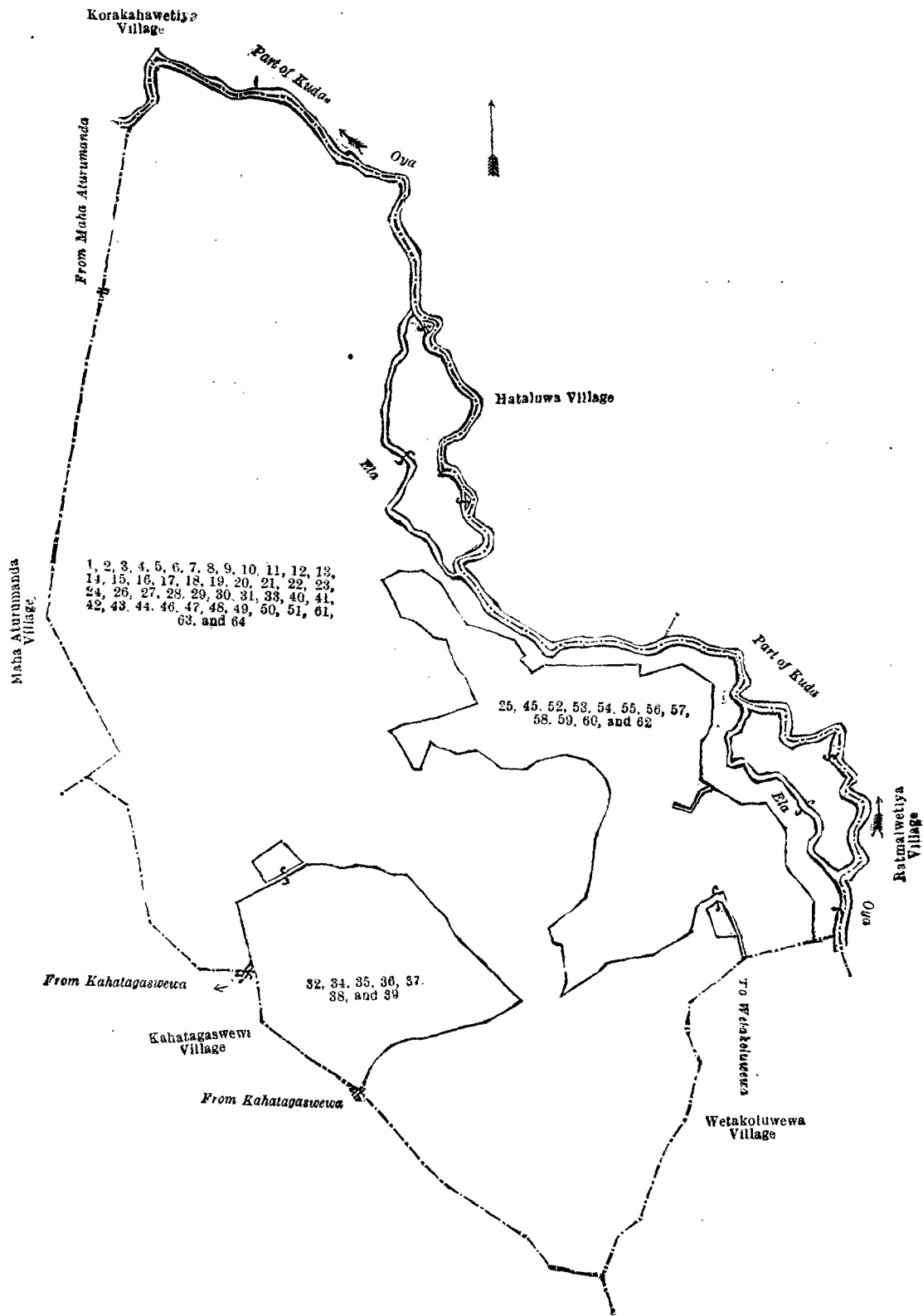
[For Diagram see page 294.]

Kurunegala S. O. No. 2,501.

Order under Section 4, Sub-section (1), and Section 2 of "The Waste Lands Ordinances of 1897, 1899, 1900, and 1903," declaring Lands to be Crown Property.

In the matter of the lands commonly called or known as Kongahamulahenyaya, Nugagahamulahena, &c., situate in the village of Boraluwewa, in the Baladora korale of the Dewamedhi hatpattu of the Kurunegala District, in the North-Western Province, and of "The Waste Lands Ordinances of 1897, 1899, 1900, and 1903."

WHEREAS in pursuance of section 1 of the said Ordinances it was duly notified on the 26th day of January, 1917, that if no claim to the lands commonly called or known as Kongahamulahenyaya, Nugagahamulahena, &c., situate in the village of Boraluwewa, in the Baladora korale of the Dewamedhi hatpattu of the Kurunegala District, in the North-Western Province, containing in extent 156 acres 2 roods and 10 perches, and shown as lots 1, 2, 3, 5, 6, 8, 9, 10, 11, 12, 13, and 14 in preliminary plan 1,597 and in the annexed diagram, was made to John Murray Davies, Special Officer appointed under section 28 of the said Ordinances, within the period of three months from the date specified in such notice, such lands would be declared the property of the Crown, and dealt with on account of the Crown (*vide* Notice No. 6,152):



Surveyor-General's Office,
Colombo, April 5, 1916.

Scale of 16 Chains to an Inch.

G. K. THORNBILL,
for Surveyor-General.

September 30, 1918.

J. M. DAVIES,
Special Officer.

And whereas no claim was made to the said lot 14 or to any interest therein within the period of three months from the date specified in the said notice, and whereas Godfrey Edward Madawela made claim to the said lots 1, 2, 3, 5, 6, 8, 9, 10, 11, 12, and 13, and whereas the said claimant has withdrawn his claim to the said lots 1, 2, 3, 5, 6, 8, 9, 10, 11, 12, and 13, I, John Murray Davies, the aforesaid Special Officer, under and by virtue of the powers vested in me in that behalf by section 4 of the said Ordinances, do hereby on this 30th day of September, 1918, order and declare, under section 4, sub-section (1), of the said Ordinances, the said lots 1, 2, 3, 5, 6, 8, 9, 10, 11, 12, and 13, and under section 2 of the said Ordinances, the said lot 14, as more fully described herein below, to be the property of the Crown.

Description of the Lands referred to.

The following lots situated in the village of Boraluwewa, in the Baladora korale of the Dewameddi hatpattu of the Kurunegala District, in the North-Western Province, as described in the annexed diagram:—

Preliminary plan 1,597.

Lot.	Name of Land.	Extent, A. R. P.	Lot.	Name of Land.	Extent, A. R. P.
1 ..	Kongahamulahenyaya	.. 31 2 34	10 ..	Road	.. 1 0 18
2 ..	Nugagahamulahena 7 2 35	11 ..	Godalahenyaya 19 0 5
3 ..	Road	.. 0 1 23	12 ..	Road	.. 0 2 27
5 ..	Kongahamulahenyaya	.. 15 0 19	13 ..	Godalahenyaya <i>alias</i> Kongahamulahena	47 1 20
6 ..	Footpath	.. 0 2 16	14 ..	Ihalawewa (tank and bund)	.. 1 3 20
8 ..	Alutwewa (tank and bund)	.. 0 2 28			
9 ..	Ehatugahamulahenyaya	.. 30 1 5			156 2 10

and bounded as follows: on the north by the village limit of Wetakuluwewa, the village limit of Pahala Maulla; on the east by the road to Pahala Maulla, the village limit of Pahala Maulla, the road to Galdeniyagama, the village limit of Galdeniyagama; on the south by the boundary limit of Giritallana korale, the village limit of Kosgahagoda (the boundary of Kinyama korale); on the west by the village limit of Kosgahagoda (the boundary of Kinyama korale), the village limit of Welpitiya, the village limit of Kahatagaswewa.

NOTE.—The following lots lying within the above boundaries are excluded from this order, and their aggregate acreage of 4 acres and 33 perches is not included in the acreage of 156 acres 2 roods and 10 perches given above:—

Lot.	Name of Land.	Extent, A. R. P.
4 ..	Pahalawela	.. 1 3 19
7 ..	Siyambalagahamulawatta	.. 2 1 14
		4 0 33

[For Diagram see page 296.]

Kurunegala S. O. No. 2,502.

Order under Section 4, Sub-section (1), of "The Waste Lands Ordinances of 1897, 1899, 1900, and 1903."

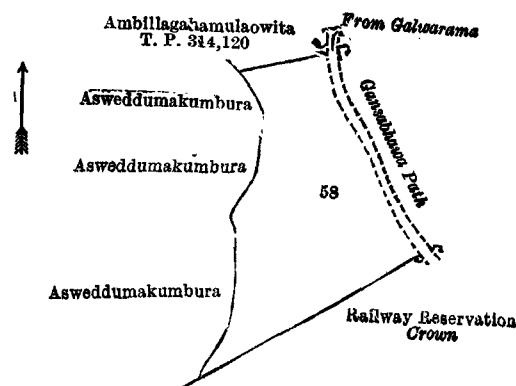
In the matter of the land commonly called or known as Thonduyahena, situate in the village of Miriheliya, in the Udukaha korale south of the Dambadeni hatpattu of the Kurunegala District, in the North-Western Province, and of "The Waste Lands Ordinances of 1897, 1899, 1900, and 1903."

WHEREAS in pursuance of section 1 of the said Ordinances it was duly declared and notified on the 25th day of January, 1918, that if no claim to the land commonly called or known as Thonduyahena, situate in the village of Miriheliya, in the Udukaha korale south of the Dambadeni hatpattu of the Kurunegala District, in the North-Western Province, containing in extent 1 acre 1 rood and 33 perches, and shown as lot 58 in preliminary plan 470 and in the annexed diagram, was made to Norman Albert Hampton, Special Officer appointed under section 28 of the said Ordinances, within the period of three months from the date specified in the said notice, such land would be declared the property of the Crown, and dealt with on account of the Crown (*vide* Notice No. 6,751):

And whereas Tusanige Charles Perera made claim thereto, and Norman Albert Hampton, the aforesaid Special Officer, made due inquiry into such claim, and whereas the said claimant and I came to an agreement in writing dated October 21, 1918, concerning the said land, under section 4, sub-section (1), of the said Ordinances, whereby it was agreed that the said claimant should be declared, along with (a) Tusanige James Perera and (b) ditto Jalis Perera, the purchasers of the said land upon payment on or before December 21, 1918, to the Settlement Officer, of a sum of Rupees Thirty only (Rs. 30), as the purchase amount of the said land; and whereas the said amount has been duly paid by the said claimant, he and the said (a) Tusanige James Perera and (b) ditto Jalis Perera are hereby, in pursuance of the agreement aforementioned, declared to be the purchasers of the said land, as more fully described herein below.

Description of the Land referred to.

The land commonly called or known as Thonduyahena, situated in the village of Miriheliya, in the Udukaha korale south of the Dambadeni hatpattu of the Kurunegala District, in the North-Western Province, containing in extent 1 acre 1 rood and 33 perches, shown as lot 58 in preliminary plan 470 and in the annexed diagram; and bounded as follows: on the north by Ambillagahamulaowita sold by the Crown (T. P. 314,120), Gansabhawa path from Galwarama; on the east by Gansabhawa path from Galwarama, railway reservation belonging to the Crown; on the south by railway reservation belonging to the Crown; on the west by Asweddumakumbura claimed by Patrannahelage Mudalihamy, Asweddumakumbura claimed by Siriwardena Mudiyanseleage Mudalihamy, Asweddumakumbura claimed by Mapa Mudiyanseleage Punchi Appuhamy.



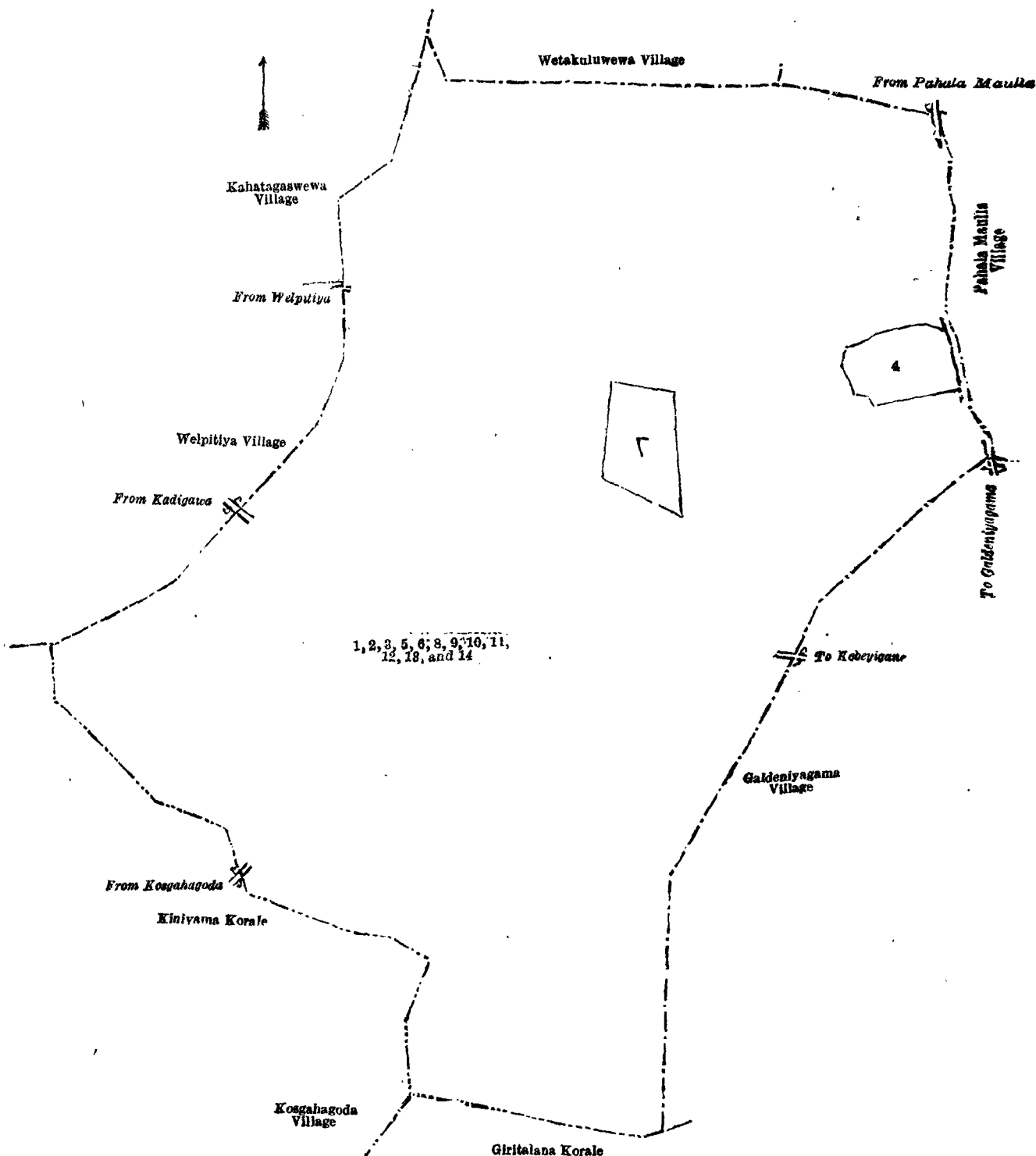
Surveyor-General's Office,
Colombo, September 13, 1917.

January 21, 1919.

Scale of 4 Chains to an Inch.

N. A. HAMPTON,
Special Officer.

W. C. S. INGLES,
Surveyor-General.



1, 2, 3, 5, 6, 8, 9, 10, 11, 12, 18, and 14

Surveyor-General's Office,
Colombo, April 5, 1916.

Scale of 8 Chains to an Inch.

G. K. THORNHILL,
for Surveyor-General.

J. M. DAVIES,
Special Officer

September 30, 1918.

Kurunegala S. O. No. 2,503.

Order under Section 4, Sub-section (1), and Section 2 of "The Waste Lands Ordinances of 1897, 1899, 1900, and 1903," declaring Lands to be Crown Property.

In the matter of the lands commonly called or known as Galagawahenyaya, Galagawahena, &c., situate in the village of Wetakuluwewa, in the Baladora korale of the Dewamedhi hatpattu of the Kurunegala District, in the North-Western Province, and of "The Waste Lands Ordinances of 1897, 1899, 1900, and 1903."

WHEREAS in pursuance of section 1 of the said Ordinances it was duly notified on the 2nd day of February, 1917, that if no claim to the lands commonly called or known as Galagawahenyaya, Galagawahena, &c., situate in the village of Wetakuluwewa, in the Baladora korale of the Dewamedhi hatpattu of the Kurunegala District, in the North-Western Province, containing in extent 135 acres 1 rood and 38 perches, and shown as lots 1, 2, 3, 4, 5, 6, 7, 8, 11, 14, 17, 18, 19, 20, 21, 22, 23, 24, and 25 in preliminary plan 1,598 and in the annexed diagram, was made to John Murray Davies, Special Officer appointed under section 28 of the said Ordinances, within the period of three months from the date specified in such notice, such lands would be declared the property of the Crown, and dealt with on account of the Crown (vide Notice No. 6,175):

And whereas no claim was made to the said lots 2, 3, 4, 5, 6, 7, 8, 11, 14, 17, 18, 19, 20, 21, 23, 24, and 25 or to any interest therein within the period of three months from the date specified in the said notice, and whereas Godfrey Edward Madawela made claim to the said lots 1 and 22, and whereas the said claimant has withdrawn his claim to the said lots 1 and 22, I, John Murray Davies, the aforesaid Special Officer, under and by virtue of the powers vested in me in that behalf by section 4 of the said Ordinances, do hereby on this 30th day of September, 1918, order and declare, under section 4, sub-section (1), of the said Ordinances, the said lots 1 and 22, and under section 2 of the said Ordinances, the said lots 2, 3, 4, 5, 6, 7, 8, 11, 14, 17, 18, 19, 20, 21, 23, 24, and 25, as more fully described herein below, to be the property of the Crown.

Description of the Lands referred to.

The following lots situated in the village of Wetakuluwewa, in the Baladora korale of the Dewamedi hatpattu of the Kurunegala District, in the North-Western Province, as described in the annexed diagram :—

Preliminary plan 1,598.

Lot.	Name of Land.	Extent, A. R. P.	Lot.	Name of Land.	Extent, A. R. P.
1 ..	Galagawahenyaya 28 1 9	18 ..	Ihalawewa (tank and bund)	.. 3 3 15
2 ..	Galagawahena 22 0 3	19 ..	Footpath 0 0 7
3 ..	Road 0 2 2	20 ..	Cart track 0 0 16
4 ..	Galagawahena 9 2 36	21 ..	Kongahamulahena 7 1 6
5 ..	Othehena (reservation for Kuda-oya) 7 2 11	22 ..	Do. 35 2 5
6 ..	Part of Kuda-oya 2 0 21	23 ..	Nakelamukalana 1 0 11
7 ..	Island (in Kuda-oya) 2 1 33	24 ..	Footpath 0 0 22
8 ..	Islet (in Kuda-oya) 0 0 11	25 ..	Nakelamukalana 2 1 11
11 ..	Pahalawewpaullahena 6 3 35			
14 ..	Pahalawewa (tank and bund) 4 1 18			
17 ..	Galagawahena 1 0 6			
					135 1 38

and bounded as follows : on the north by the village limit of Likolawewa ; on the east by the village limits of Ratmalawetiya and Dikdeniya (part of Kuda-oya), the village limit of Pahala Maulla ; on the south by the village limit of Boraluwewa ; on the west by the village limit of Kahatagaswewa, the village limit of Likolawewa.

NOTE.—The following lots lying within the above boundaries are excluded from this order, and their aggregate acreage of 16 acres 2 roods and 15 perches is not included in the acreage of 135 acres 1 rood and 38 perches given above :—

Preliminary plan 1,598.

Lot.	Name of Land.	Extent, A. R. P.	Lot.	Name of Land.	Extent, A. R. P.
A 9 ..	Kongahamulahena 0 2 0	A 15 ..	Kosgahamulawatta 1 0 30
A 10 ..	Kadurugahakumbura, &c. 12 3 3	A 16 ..	Ambagahamulawatta 0 1 25
A 12 ..	Wewapaullawatta 0 1 2			
A 13 ..	Wewapaullawatta <i>alias</i> Kongahamulawatta 1 1 35			
					16 2 15

[For Diagram see page 298.]

Kegalla S. O. No. 259.

Order under Section 4, Sub-section (1), of "The Waste Lands Ordinances of 1897, 1899, 1900, and 1903."

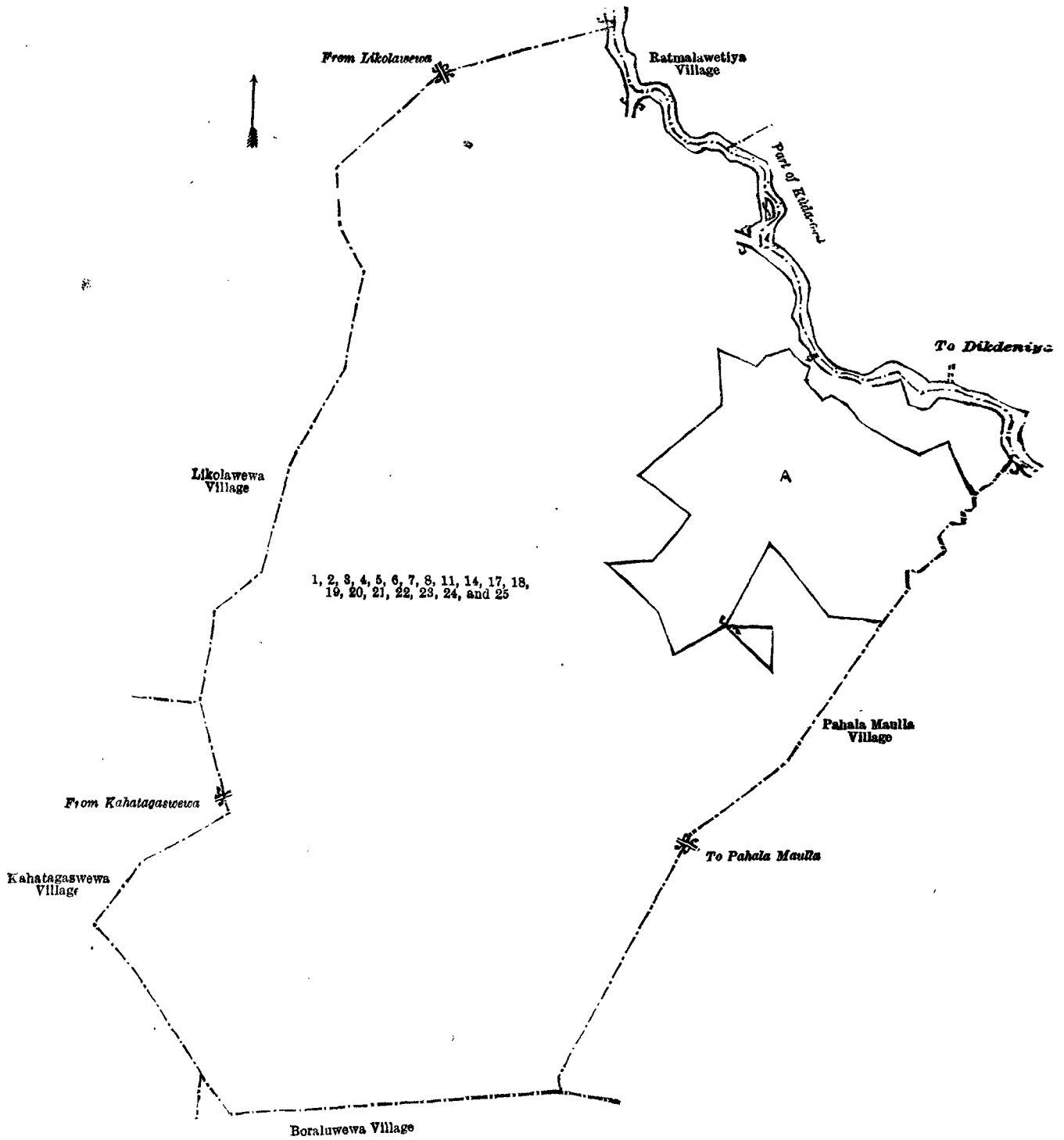
In the matter of the land commonly called or known as Tottilagollehena *alias* Paragollehena, situate in the village of Dombemeda, in the Walgam pattu of the Kinigoda korale of the Kegalla District, in the Province of Sabaragamuwa, and of "The Waste Lands Ordinances of 1897, 1899, 1900, and 1903."

WHEREAS in pursuance of section 1 of the said Ordinances it was duly declared and notified on the 31st day of October, 1913, that if no claim to the land commonly called or known as Tottilagollehena *alias* Paragollehena, situate in the village of Dombemeda, in the Walgam pattu of the Kinigoda korale of the Kegalla District, in the Province of Sabaragamuwa, containing in extent 1 acre and 16 perches, and shown as lot 15 in preliminary plan 132 and in the annexed diagrams, was made to Ralph Marcus Meaburn Worsley, Special Officer appointed under section 28 of the said Ordinances, within the period of three months from the date specified in the said notice, such land would be declared the property of the Crown, and dealt with on account of the Crown (*vide* Notice No. 5,047) :

And whereas Eswedanaidelage Ran Naide made claim thereto, and Ralph Marcus Meaburn Worsley, Special Officer appointed under section 28 of the said Ordinances, made due inquiry into such claim, and whereas the said claimant and Ralph Marcus Meaburn Worsley, the aforesaid Special Officer, came to an agreement in writing dated the 16th day of June, 1914, concerning the said land, under section 4, sub-section (1), of the said Ordinances, whereby it was agreed that Koswatte Galladelage Siman Naide should be declared the purchaser of the said land upon payment to the Settlement Officer, of a sum of Rupees Twelve only (Rs. 12), as the purchase amount of the said land, and whereas the said amount has been duly paid by the said claimant, the said Koswatte Galladelage Siman Naide, is hereby, in pursuance of the agreement aforementioned, declared to be the purchaser of the said land, as more fully described herein below.

Description of the Land referred to.

The following lot situated in the village of Dombemeda, in the Walgam pattu of the Kinigoda korale of the Kegalla District, in the Province of Sabaragamuwa, containing in extent 1 acre and 16 perches, and shown as lot 15 in preliminary plan 132 and in the annexed diagram ; and bounded as follows : on the north by T. P. 224,206, Tottilagollewatta granted at half-improved value (T. P. 302,156) ; on the east by Tottilagollewatta *alias* Paragollehena granted at half-improved



Surveyor-General's Office,
Colombo, March 15, 1916.

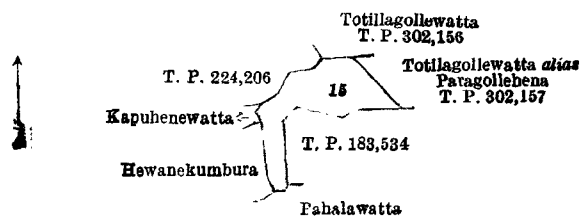
Scale of 8 Chains to an Inch.

G. K. THORNHILL,
for Surveyor-General.

September 30, 1918.

J. M. DAVIES,
Special Officer.

value (T. P. 302,157); on the south by T. P. 183,534, Pahalawatta claimed by Eswedanaidelage Ran Naide; on the west by Hewanekumbura claimed by Eswedanaidelage Ran Naide and others, Kapuhnewatta claimed by Gunasekara, private doctor of Polgahawela.



Surveyor-General's Office,
Colombo, October 17, 1918.

Scale of 8 Chains to an Inch.

C. R. LUNDIE,
for Surveyor-General.

December 3, 1918.

FREDERICK LEWIS,
Special Officer.

**Order under Section 2 of "The Waste Lands Ordinances of 1897, 1899, 1900, and 1903,"
declaring Land to be Crown Property.**

In the matter of the land commonly called and known as Alubogahalanda, situate in the village of Elamalawala, in Udugaha pattu of Hewagam korale, in the Colombo District of the Western Province, and of "The Waste Lands Ordinances of 1897, 1899, 1900, and 1903."

THE notice required by section 1 of "The Waste Lands Ordinances of 1897, 1899, 1900, and 1903," having been duly published in manner prescribed by that section in respect of the above-named land (*vide* Notice No. 7,021), and no claim having been made to the said land or to any interest therein within the period of three months from the date specified in the said notice, I, Guy Stanley Wodeman, Assistant Government Agent, Colombo and Negombo Districts, under and by virtue of the powers vested in me in that behalf by section 2 of the said Ordinances, do hereby on this 21st day of January, 1919, order and declare that the said land, as more fully described herein below, situate in the village of Elamalawala, in Udugaha pattu of Hewagam korale, in the Colombo District of the Western Province, and shown as lot 1 in advance extract No. 1 of block survey preliminary plan 63 and in the annexed diagram, and containing in extent 2 acres 2 roods and 30 perches, is the property of the Crown.

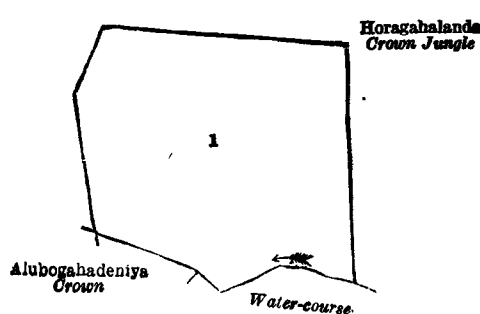
Description of the Land referred to.

The following lot situated in the village of Elamalawala, in Udugaha pattu of Hewagam korale, in the Colombo District of the Western Province, as described in the annexed diagram:—

Advance extract No. 1 of block survey preliminary plan 63.

Lot.	Name of Land.	Extent, A. R. P.
1	Alubogahalanda	2 2 30

and bounded as follows: on the north and east by Horagahalanda belonging to the Crown; on the south by a water-course, Alubogahadeniya belonging to the Crown; and on the west by Horagahalanda belonging to the Crown.



Surveyor-General's Office,
Colombo, July 9, 1918.

Scale of 4 Chains to an Inch.

G. S. WODEMAN,

C. R. LUNDIE,
for Surveyor-General.

January 21, 1919.

Assistant Government Agent.

PRELIMINARY NOTICES.

Puttalam Notice No. 7,144.

Notice under "The Waste Lands Ordinances of 1897, 1899, 1900, and 1903."

TAKE notice that unless within three months from February 28, 1919, the persons, if any, who claim any interest in the lands hereinafter mentioned or in any one or more of such lands or to some interest therein make claim in person or in writing to the said lands or any of them or to some interest therein to J. M. Davies, Esq., Special Officer appointed under section 28 of "The Waste Lands Ordinances of 1897, 1899, 1900, and 1903," at his office at Colombo:

Such Special Officer, in pursuance of the powers vested in him by the said Ordinances, will declare by writing under his hand that the said lands, or such of them as to which no claim has been made, are the property of the Crown.

J. M. DAVIES,
Special Officer.

NOTE.—A claim to a right of way over the said lands or any of them is a claim to an interest in the land or lands.

Description of the Lands referred to.

The following lots situated in the village of Madawakkulama, in the Kumara Pallam pattu korale of the Demala hatpattu of the Puttalam District, in the North-Western Province, as described in the annexed diagram:—

Preliminary plan 1,777.

Lot.	Name of Land.	Extent, A. R. P.	Lot.	Name of Land.	Extent, A. R. P.
1	Ratambala-oya (half the area of stream)	4 3 23	53	Horow-ela	0 0 11
2	Pahalawekele (reservation for Ratambala-oya)	9 1 30	54	Gansabhawa road (cart track)	0 2 5
3	Welekele	0 0 32	57	Water-hole	0 2 29
4	Ebba (water-hole)	1 2 25	58	Do.	0 3 3
5	Welekele	6 2 39	59	Meegahakumburehena	0 2 32
6	Ela	0 0 6	60	Pallekaadu (reservation for Ratambala-oya)	13 2 29
9	Gansabhawa road (road with reservation)	0 1 10	61	Pallekaadu	0 2 1
10	Kirinellukotuwa	1 3 7	62	Ela	0 1 21
11	Wan-ela (half the area of ela)	0 0 10	63	Pallekaadu	23 3 9
12	Road (cart track) (half the area of road)	0 0 30	64	Do.	4 1 16
13	Wewagawahena	7 3 36	65	Do.	2 0 35
26	Footpath	0 0 3	66	Wannankuli-ela	2 0 39
28	Do.	0 0 6	67	Pallekaadu	4 3 19
29	Wettukulimukalana	130 3 19	68	Do.	2 0 14
30	Wettukuliyehena	3 0 8	69	Kaswattchenyaya, Pallekaadu	120 2 22
46	Kungikulathadihena	8 2 38	70	Gansabhawa road (cart track with reservation)	1 1 5
47	Kungikulathadikele	9 2 36	71	Ambagahahenyaya	19 2 27
48	Kudawewa (tank and bund)	16 1 31	72	Pt liyankulamekele, Madwakkulamekele	102 3 3
49	Mahawewa (tank and bund)	82 1 36			
50	Reservation for tank bund	3 0 12			
52	Spill reservation	1 1 1			

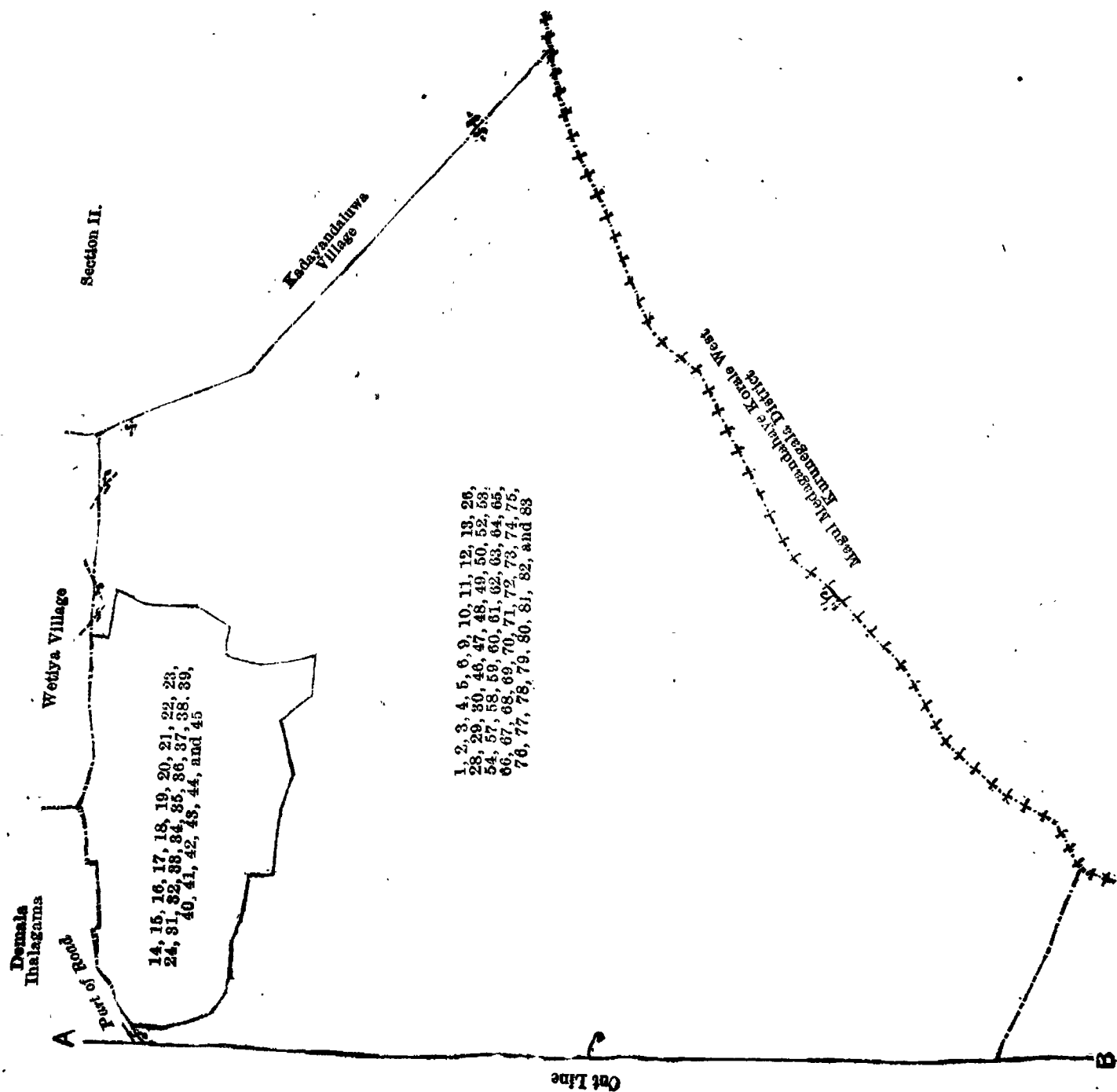
Lot.	Name of Land.	Extent, A. R. P.	Lot.	Name of Land.	Extent, A. R. P.
73 ..	Puliyankulamehenyaya, Madawak-kulamehenyaya ..	28 1 8	80 ..	Puliyankulamehenyaya or Madawak-kulamehenyaya ..	26 1 16
74 ..	Wan-ela ..	0 0 35	81 ..	Wettikulimukalana ..	9 1 35
75 ..	Wewapaulahena ..	1 2 1	82 ..	Ela ..	0 2 31
76 ..	Puliyankulamewewa (abandoned tank) ..	22 0 26	83 ..	Madawakkulamemukulana or Wettikulimukalana ..	12 2 7
77 ..	Kungikulathadihenyaya ..	44 3 31			
78 ..	Puliyankulamewewa (tank and bund) ..	1 2 16			
79 ..	Ela ..	0 0 22			
					738 0 26

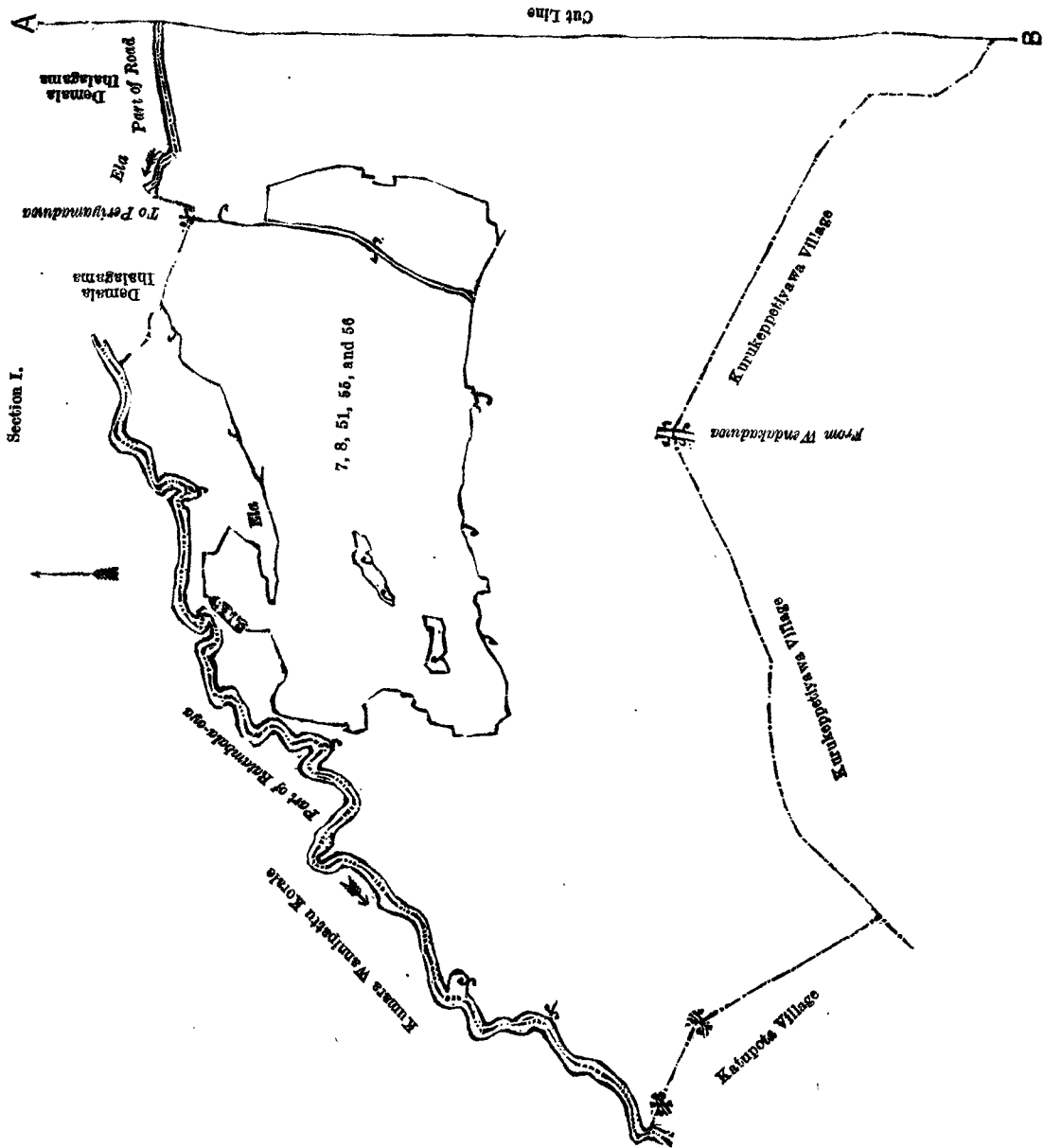
and bounded as follows : on the north by the boundary of Kurara Wannipattu korale (part of Ratambala-oya), the village limit of Demala Ihalagara, an ela, the village limit of Demala Ihalagara (part of road), the village limit of Wetiya ; on the east by the village limit of Kadayandaluwa, the boundary of the Magul Medagandadaye korale west, Kurunegala District ; on the south by the village limit of Kurukeppetiyawa, the road from Wendakaduwa, the village limit of Kurukeppetiyawa ; on the west by the village limit of Katupota, the boundary of the Kurara Wannipattu korale (part of Ratambala-oya).

NOTE.—The following lots lying within the above-mentioned boundaries are excluded from this notice, and their aggregate acreage of 154 acres 2 roods and 16 perches is not included in the acreage of 738 acres and 26 perches given above :—

Preliminary plan 1,777.

Lot.	Name of Land.	Extent, A. R. P.	Lot.	Name of Land.	Extent, A. R. P.
7 ..	Helambagahakumbura, Attuadiwayal, &c. ..	90 1 1	33 ..	Mylagahawatta ..	0 2 17
8 ..	Kirinellukatuwa ..	1 0 8	34 ..	Wettukuliya ..	2 0 14
14 ..	Pilamarathadithotam ..	1 0 10	35 ..	Wettukuliyewatta ..	0 3 1
15 ..	Nawamarathadithotam ..	1 3 9	36 ..	Dangahawatta ..	0 2 17
16 ..	Mamarathadithotam ..	1 1 39	37 ..	Ambagahawatta ..	2 1 19
17 ..	Nawamarathadithotam alias Dangahawatta ..	0 3 20	38 ..	Dangahawatta ..	1 0 11
18 ..	Mamaranthotam alias Kirikongahawatta ..	1 0 0	39 ..	Kajugahawatta ..	1 0 17
19 ..	Madangahawatta ..	0 3 4	40 ..	Dangahawatta ..	2 0 26
20 ..	Dangahawatta ..	0 1 14	41 ..	Do. ..	0 2 27
21 ..	Nawamarathadithotam alias Dangahawatta ..	1 0 0	42 ..	Do. ..	0 1 26
22 ..	Siyambalagahawatta, Talgahawatta, and other gardens ..	18 1 37	43 ..	Kajugahawatta ..	2 3 27
23 ..	Dangahawatta ..	2 2 5	44 ..	Kajugahawattehena ..	0 2 20
24 ..	Kajugahawatta ..	1 1 5	45 ..	Pilamarathadithotam alias Kosgahawatta ..	1 2 23
31 ..	Weeragahamulawatta ..	1 0 5	51 ..	Ambagahakumbura, Attuadiwayal, Mapulekotuwa, Kurunellikotuwa ..	12 0 13
32 ..	Bammimarathadiwatta ..	2 0 25	55 ..	Karandagahawekekamata ..	0 0 23
			56 ..	Kumbukgahawekekamata ..	0 0 23
					154 2 16





Surveyor-General's Office,
Colombo, January 27, 1919.

Scale of 16 Chains to an Inch.

C. R. LUNDIE,
for Surveyor-General.

Puttalam S. O. 20—1919.

Puttalam Notice No. 7,145.

Notice under "The Waste Lands Ordinances of 1897, 1899, 1900, and 1903."

TAKE notice that unless within three months from February 28, 1919, the persons, if any, who claim any interest in the lands hereinafter mentioned or in any one or more of such lands or to some interest therein make claim in person or in writing to the said lands or any of them or to some interest therein to J. M. Davies, Esq., Special Officer appointed under section 28 of "The Waste Lands Ordinances of 1897, 1899, 1900, and 1903," at his office at Colombo :

Such Special Officer, in pursuance of the powers vested in him by the said Ordinances, will declare by writing under his hand that the said lands, or such of them as to which no claim has been made, are the property of the Crown.

J. M. DAVIES,
Special Officer.

NOTE.—A claim to a right of way over the said lands or any of them is a claim to an interest in the land or lands.

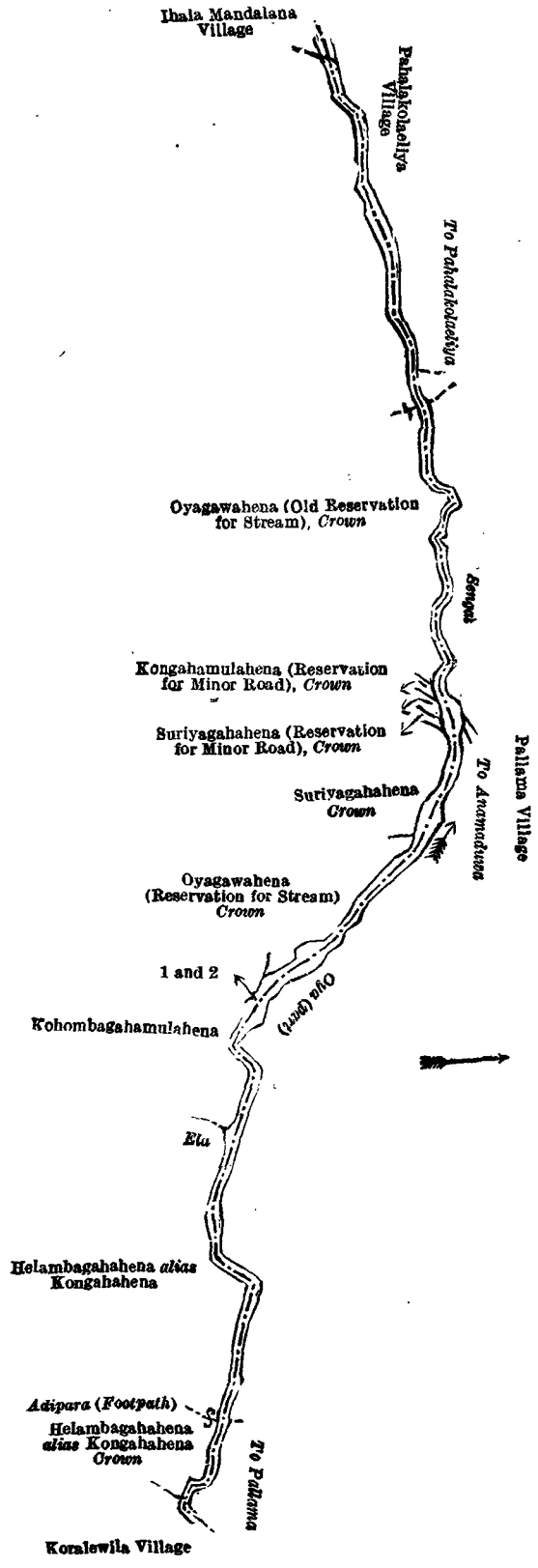
Description of the Lands referred to.

The following lots situated in the village of Puliyankulama, in the Kumara Pallam pattu korale of the Demala hatpattu of the Puttalam District, in the North-Western Province, as described in the annexed diagrams :—

I.—Preliminary plan 408.

Lot.	Name of Land.	Extent, A. R. P.
1 ..	Sengal-oya (part) ..	0 1 9
2 ..	Do. (do.) ..	1 1 6
		1 2 15

and bounded as follows : on the north by the village limit of Pahalakolaeliya, the village limit of Pallama ; on the east by the village limit of Koralewila ; on the south by Helambagahahena *alias* Kongahahena claimed by the Crown, adipara (footpath), Helambagahahena *alias* Kongahahena claimed by the Crown and Herat Mudiyansele Nambirala, *ex-Vidane*, and others, an ela, Kohombagahamulahena claimed by the Crown and Herat Mudiyansele Lama Ettana and others, Oyagawahena (reservation for stream) belonging to the Crown, Suriyagahahena claimed by the Crown and Weerasinghe Malacharige Juan Naide, *ex-Vidane*, Suriyagahahena (reservation for minor road) belonging to the Crown, a minor road Kongahamulahena (reservation for minor road) belonging to the Crown, Oyagawahena (old reservation for stream) belonging to the Crown ; on the west by the village limit of Ihala Mandalana.



Surveyor-General's Office,
Colombo, January 31, 1919.

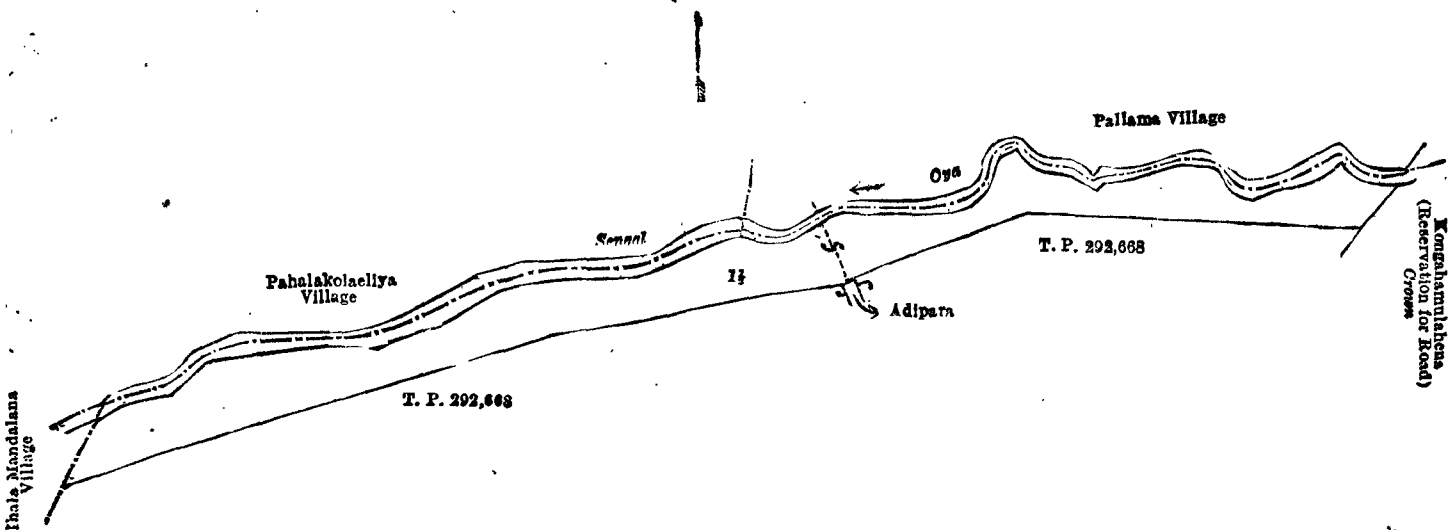
Scale of 8 Chains to an Inch.

C. R. LUNDIE,
for Surveyor-General.

II.—Preliminary plan 408.

Lot.	Name of Land.	Extent, A. R. P.
1½	Oyagawahena (old reservation for stream)	2 3 14

and bounded as follows : on the north by the Sengal-oya (the village limit of Pahalakolaeliya, the village limit of Pallama) ; on the east by Kongahamulahena (reservation for road) belonging to the Crown ; on the south by T. P. 292,668, adipara, T. P. 292,668 ; on the west by the village limit of Ihala Mandalana.



Surveyor-General's Office,
Colombo, January 31, 1919.

Scale of 4 Chains to an Inch.

C. R. LUNDIE,
for Surveyor-General.

III.—Preliminary plan 408.

Lot.	Name of Land.	Extent, A. R. P.	Lot.	Name of Land.	Extent, A. R. P.
3 ..	Oyagawahena (reservation for stream)	0 1 33	22 ..	Daminagahahena 4 2 39
4 ..	Kohombagahamulahena	.. 6 3 1	26 ..	Suriyagahahena 2 1 3
5 ..	Ela 0 0 7			
6 ..	Helambagahahena and Kongahahena	10 3 23			25 0 31
7 ..	Adipara 0 0 5			

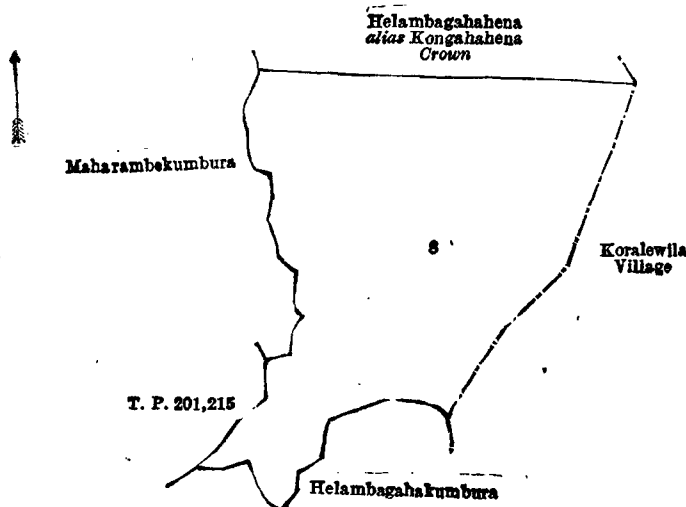
and bounded as follows : on the north by the village limit of Pallama (the Sengal-oya) ; on the east by the village limit of Koralewila ; on the south by Maha-arambehena claimed by the Crown and Herath Mudiyansele Lama Ettana ; Rambekumbura claimed by Mudalihamige Nambirala and others, T. P. 201,210, Kongahamulakamata claimed by Herath Mudiyansele Lama Ettana and others, T. P. 201,216, Maharambekumbura claimed by Herath Mudiyansele Herathhamy, *ex-Korala*, Siyambalagahamulakamata claimed by ditto, Siyambalagahamulahena claimed by ditto, Kohombagahawatta claimed by Herath Mudiyansele Yahapathhamy, Ambagahawatta claimed by Herath Mudiyansele Herathhamy, *ex-Korala* ; on the west by Ambagahawatta claimed by Herath Mudiyansele Herathhamy, *ex-Korala*, Suriyagahamulawatta claimed by Mr. D. B. Gunasekere, Suriyagahahena (reservation for minor road) belonging to the Crown.

[For Diagram see page 304.]

IV.—Preliminary plan 408.

Lot.	Name of Land.	Extent, A. R. P.
8 ..	Maharambehena 4 1 34

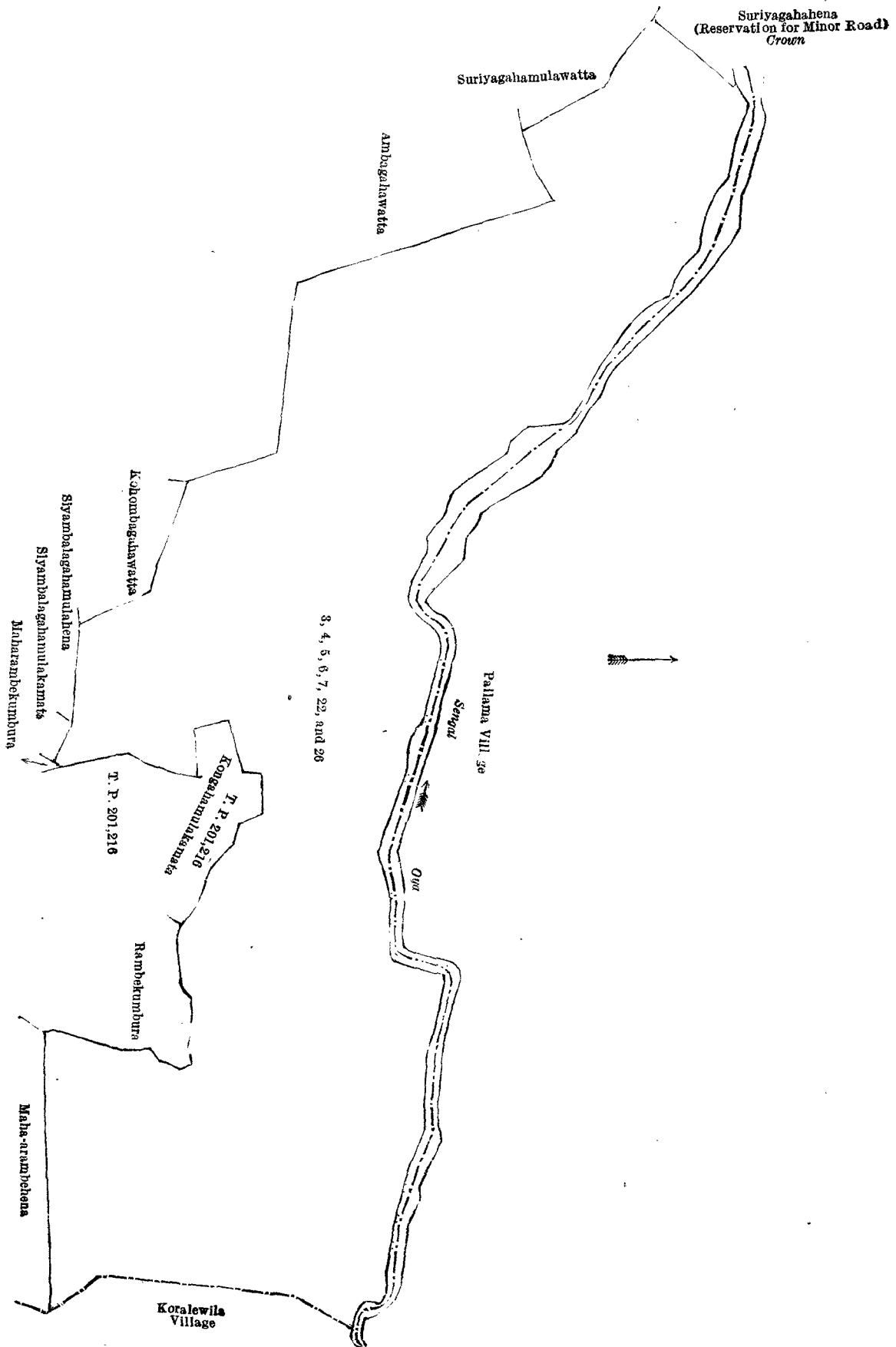
and bounded as follows : on the north by Helambagahahena *alias* Kongahahena belonging to the Crown ; on the east by the village limit of Koralewila ; on the south by Helambagahakumbura claimed by Herath Mudiyansele Herathhamy, *ex-Korala* ; on the west by T. P. 201,215, Maharambekumbura claimed by Herath Mudiyansele Herathhamy, *ex-Korala*.



Surveyor-General's Office,
Colombo, January 31, 1919.

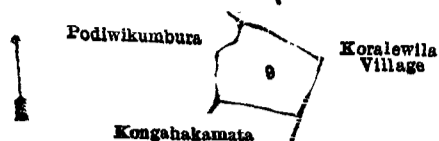
Scale of 4 Chains to an Inch.

C. R. LUNDIE,
for Surveyor-General.



Lot.	Name of Land.	V.—Preliminary plan 408.	Extent, A. R. P.
9	.. Welepillewa	..	0 1 12

and bounded as follows : on the north and east by the village limit of Koralewila ; on the south by Kongahakamata claimed by Herath Mudiyansele Herathhamy and others ; on the west by Podiwikumbura claimed by Bandihamige Herathhamy.



Surveyor-General's Office,
Colombo, January 31, 1919.

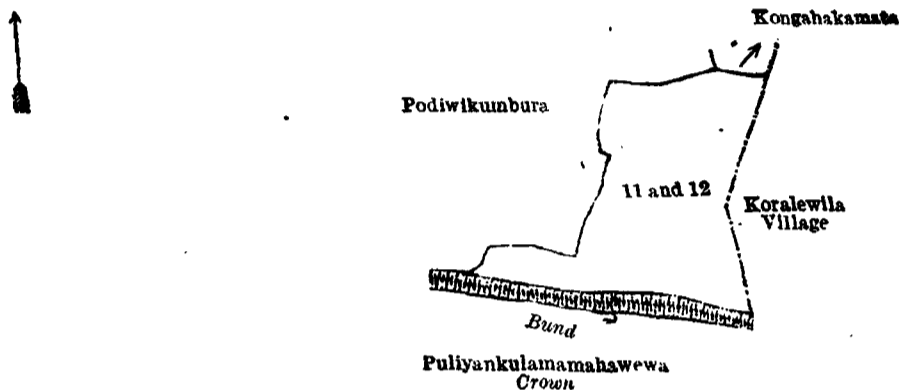
Scale of 4 Chains to an Inch.

C. R. LUNDIE,
for Surveyor-General.

Lot.	Name of Land.	VI.—Preliminary plan 408.	Extent, A. R. P.
11	.. Welepillewa	..	0 3 15
12	.. Do. (reservation for tank bund)	..	0 1 25

1 1 0

and bounded as follows : on the north by Podiwikumbura claimed by Bandihamige Herathhamy and others, Kongahakamata claimed by Herath Mudiyansele Herathhamy and others ; on the east by the village limit of Koralewila ; on the south by bund (Puliyankulamamahawewa) belonging to the Crown ; on the west by Podiwikumbura claimed by Bandihamige Herathhamy and others.



Surveyor-General's Office,
Colombo, January 31, 1919.

Scale of 4 Chains to an Inch.

C. R. LUNDIE,
for Surveyor-General.

Lot.	Name of Land.	VII.—Preliminary plan 408.	Extent, A. R. P.
19	.. Siyambalagahamulahena	..	4 2 7
61	.. Timbirigahamulahena	..	0 2 22
62	.. Do. (reservation for tank bund)	..	0 1 25

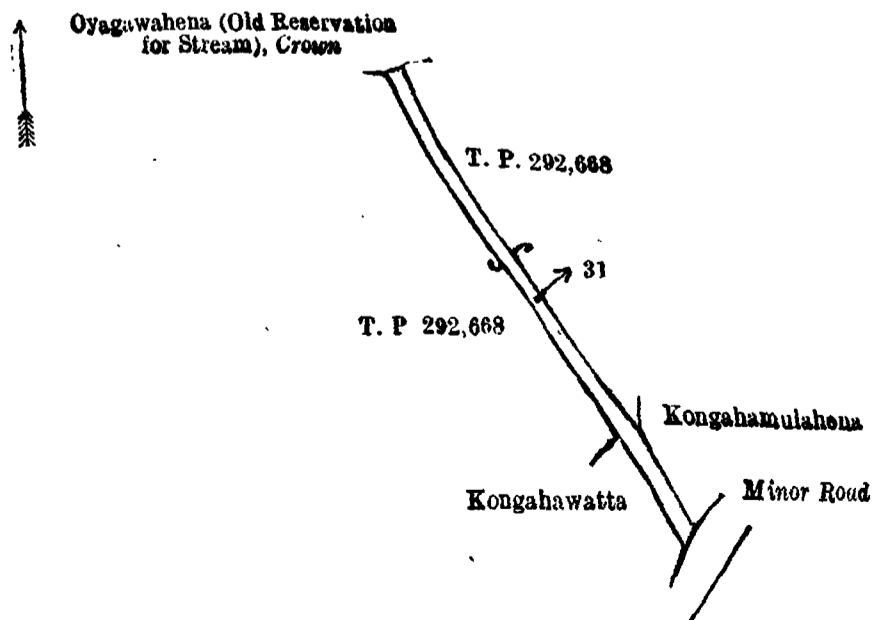
5 2 14

and bounded as follows : on the north by Kohombagahawatta claimed by Herath Mudiyansele Yahapathhamy, Kohombagahamulahena claimed by the Crown and Herath Mudiyansele Lama Ettana and others ; on the east by Siyambalagahamulakamata claimed by Herath Mudiyansele Herathhamy, *ex-Korala*, Maharambekumbura claimed by ditto, Mahawela claimed by ditto ; on the south by (bund), Puliyankulamamahawewa belonging to the Crown ; on the west by T. P. 200,539, Dangahawatta claimed by Gurusinghe Rampatadeveyalage Kiriunga and others, Ambagahawatta claimed by Herath Mudiyansele Herathhamy, *ex-Korala*.

[For Diagram see page 306.]

Lot.	Name of Land.	VIII.—Preliminary plan 408.	Extent, A. R. P.
31	.. Adipara (footpath and old reservator)	..	0 0 26

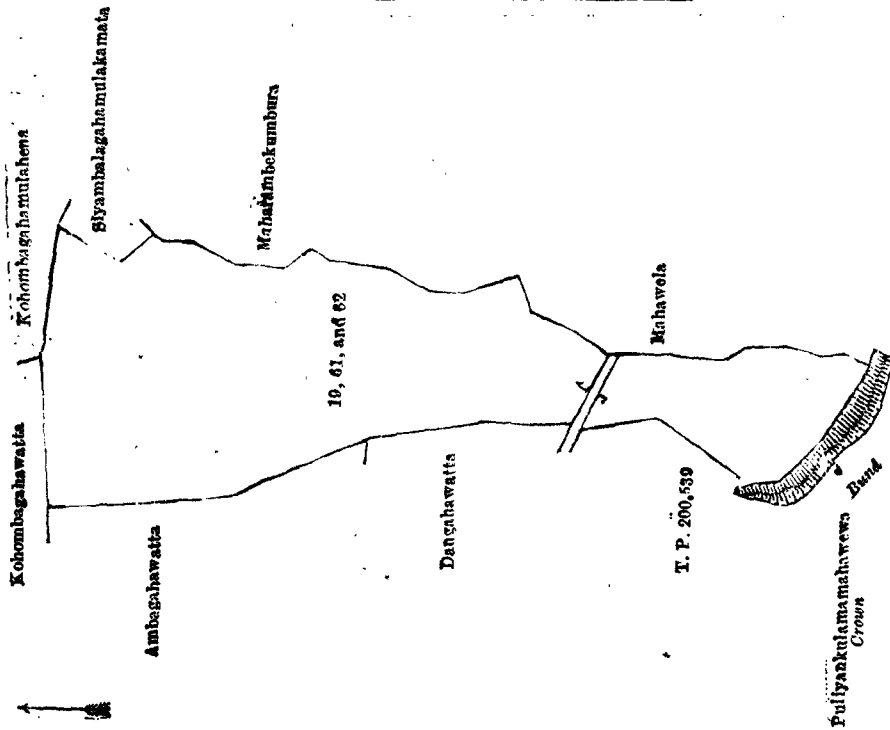
and bounded as follows : on the north by Oyagawahena (old reservation for stream) belonging to the Crown ; on east by T. P. 292,668, Kongahamulahena claimed by Weerasinghe Malacharige Juan Naide, *ex-Vidane* ; on the south minor road ; on the west by Kongahawatta claimed by Appuhamy, *ex-Arachchi*, T. T. 292,668.



Surveyor-General's Office,
Colombo, January 31, 1919.

Scale of 4 Chains to an Inch.

C. R. L
for Survey



Surveyor-General's Office,
Colombo, January 31, 1919.

Scale of 4 Chains to an Inch.

C. R. LUNDIE,
for Surveyor-General.

IX.—Preliminary plan 408.

Lot.	Name of Land.	Extent, A. R. P.	Lot.	Name of Land.	Extent, A. R. P.
27 ..	Minor road 1 3 35	38 ..	Paragawakele (reservation for minor road)	1 1 29
28 ..	Suriyagahahena (reservation for minor road)	.. 0 0 18	39 ..	Minor road (part) 0 0 28
29 ..	Kongahamulahena (do.)	0 1 0	44 ..	Viharekelewatta 0 0 35
37 ..	Paragawahena (do.)	0 3 5			4 3 30

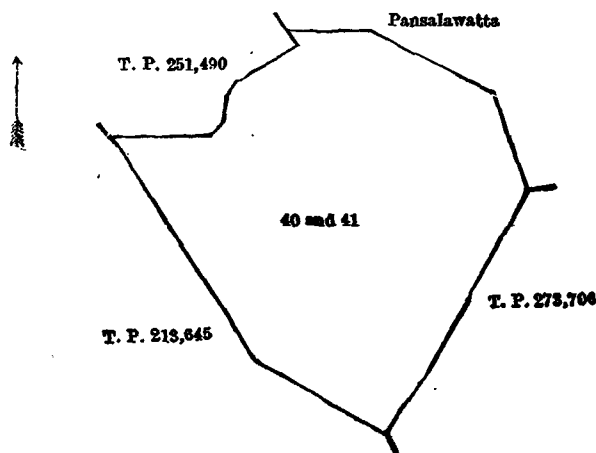
and bounded as follows : on the north by T. P. 292,668, Kongahawatta claimed by Mr. de Mel, Kongahawatta claimed by Tukkiyagama Appuhamy, *ex-Arachchi*, Kongahawatta claimed by Appuhamy, *ex-Arachchi*, adipara (path), Kongahamulahena claimed by Weerasinghe Mulacharige Juan Naide, *ex-Vidane*, T. P. 292,668, Oyagawahena (old reservation for stream) belonging to the Crown, the village limit of Pallama (Sengal-oya) ; on the east by Suriyagahahena claimed by the Crown and Weerasinghe Mulacharige Juan Naide, *ex-Vidane*, Suriyagahamulawatta claimed by Mr. D. B. Gunasekera, Kongahamulawatta claimed by Herat Mudiyansele Bandappu, T. P. 200,542, Kongahawatta claimed by Weerasinghe Mulacharige Juan Naide and others, Kongahawatta claimed by Weerasinghe Malacharige Appu Naide and others, Rukattanagahamulawatta claimed by Ratnadimala-acharige Menuhamy Nachchile, Gampara, T. P. 251,490 ; on the south by T. P. 213,645 ; on the west by the village limit of Ihala Mandalana, minor road (part), (T.P. 251,492, T.P. 292,668.)

[For Diagram see page 307.]

X.—Preliminary plan 408.

Lot.	Name of Land.	Extent, A. R. P.
40 ..	Pansalagawahena 2 0 32
41 ..	Mahawila 2 0 2
		4 0 34

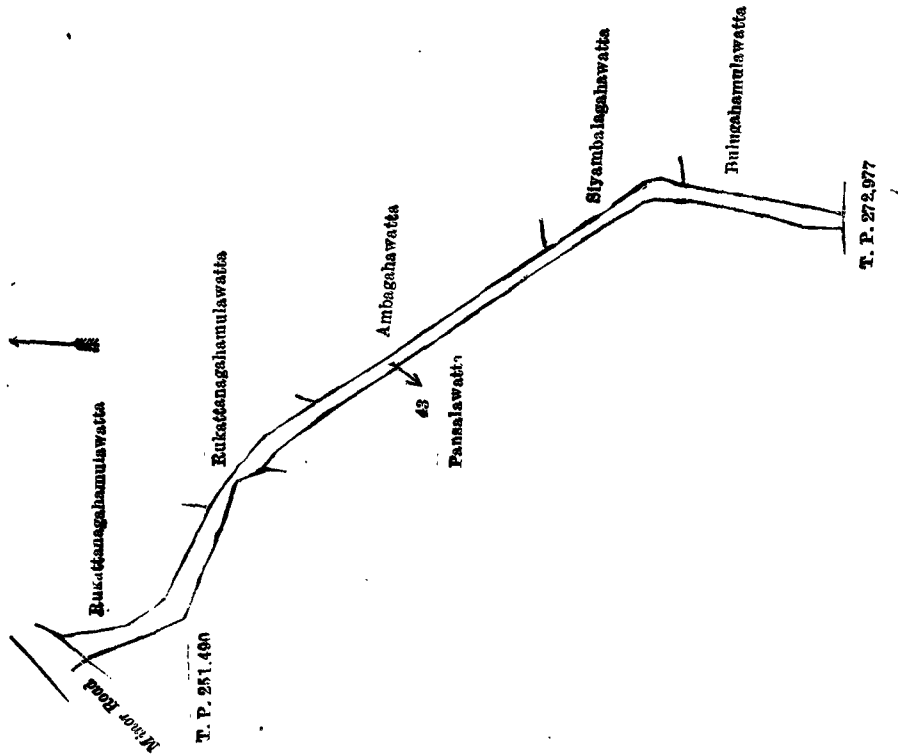
and bounded as follows : on the north by T. P. 251,490, Pansalawatta claimed by the trustees of Puliyankulama Buddhist temple ; on the east by Pansalawatta claimed by the trustees of Puliyankulama Buddhist temple, T. P. 273,706 on ; the south and west by T. P. 213,645.



Surveyor-General's Office,
Colombo, January 31, 1919.

Scale of 4 Chains to an Inch.

C. R. LUNDIE,
for Surveyor-General.

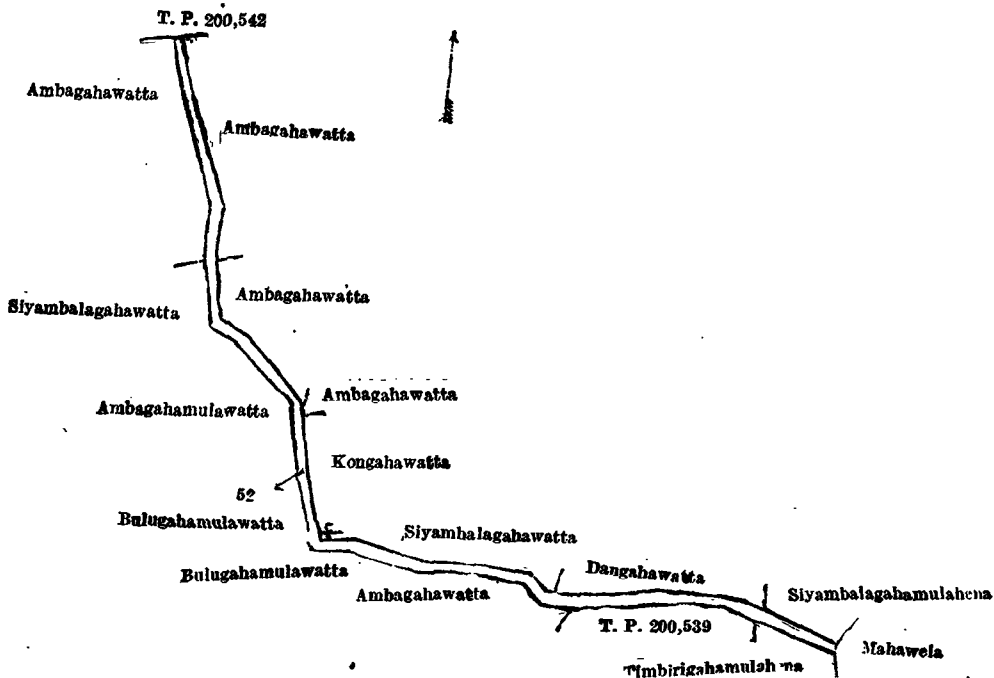


Surveyor-General's Office,
Colombo, January 31, 1919.

Scale of 4 Chains to an Inch.

C. R. LUNDIE,
for Surveyor-General.

west by Bulugahamulawatta claimed by Herath Mudiyansele Herathhamy, *ex-Korala*, Ambagahamulawatta claimed by Andiyage Rankira and others, Siyambalagahawatta claimed by Herathhamy, *ex-Korala*, Ambagahawatta claimed by Herath Mudiyansele Herathhamy, *ex-Korala*.



Surveyor-General's Office,
Colombo, January 31, 1919.

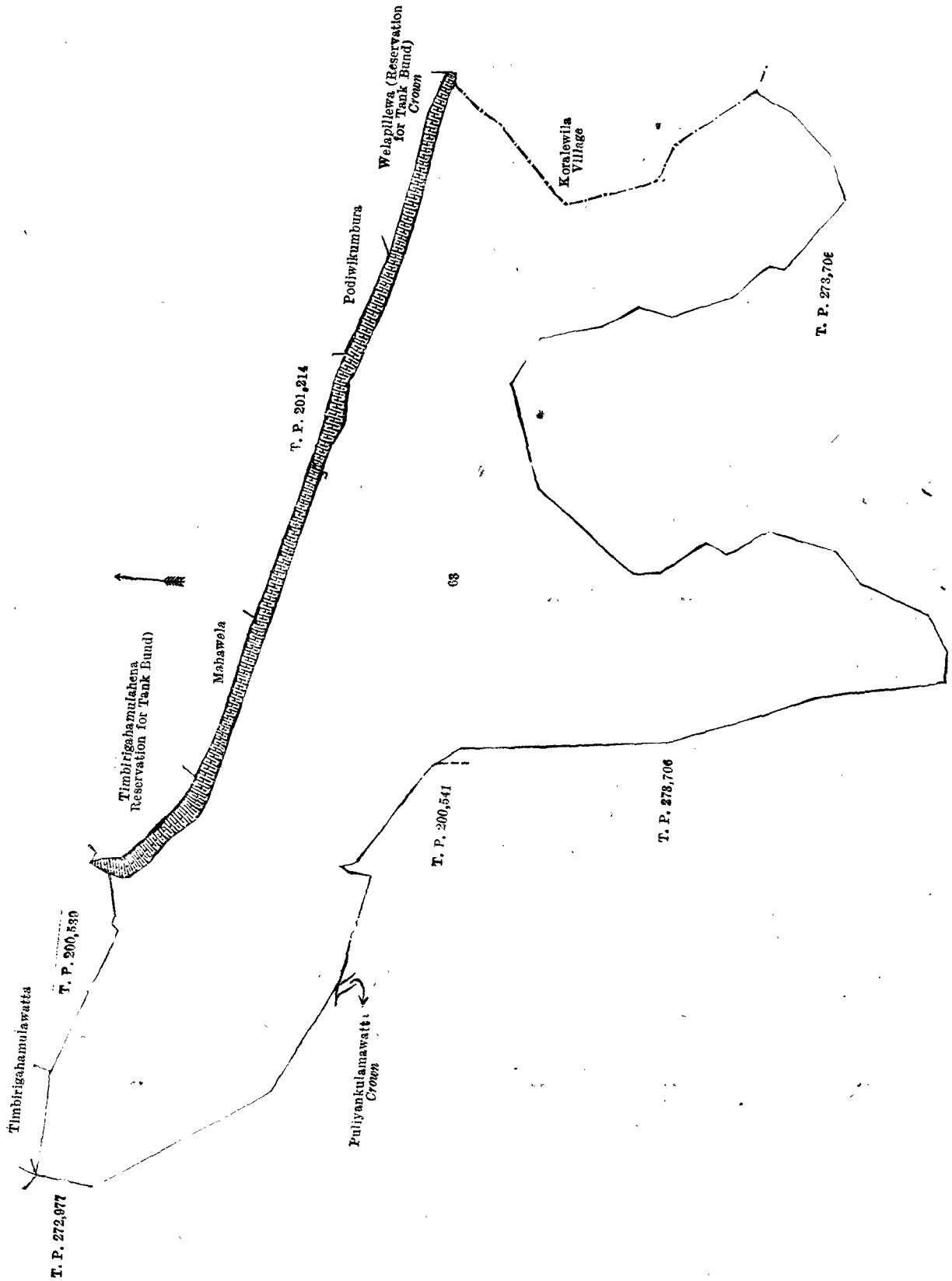
Scale of 4 Chains to an Inch.

C. R. LUNDIE,
for Surveyor-General.

XIII.—Preliminary plan 408.

Lot.	Name of Land.	Extent, A. R. P.
63	Puliyankulamamahawewa (tank and bund)	24 2 27

and bounded as follows: on the north by Timbirigahamulawatta claimed by Bandihamige Herathhamy and another, T. P. 200,539, Timbirigahamulahena (reservation for tank bund) claimed by the Crown and Herath Mudiyansele Nambirala and others, Mahawela claimed by Herath Mudiyansele Herathhamy, *ex-Korala*, and others, T. P. 201,214, Podiwikumbura claimed by Bandihamige Herathhamy and others Welepillewa (reservation for tank bund) belonging to the Crown; on the east by the village limit of Koralewila, T. P. 273,706; on the south by T. P. 273,706; on the west by T. P. 273,706, T. P. 200,541, Puliyankulamawatta belonging to the Crown, T. P. 272,977.



Surveyor-General's Office,
Colombo, January 31, 1919.

Scale of 4 Chains to an Inch.

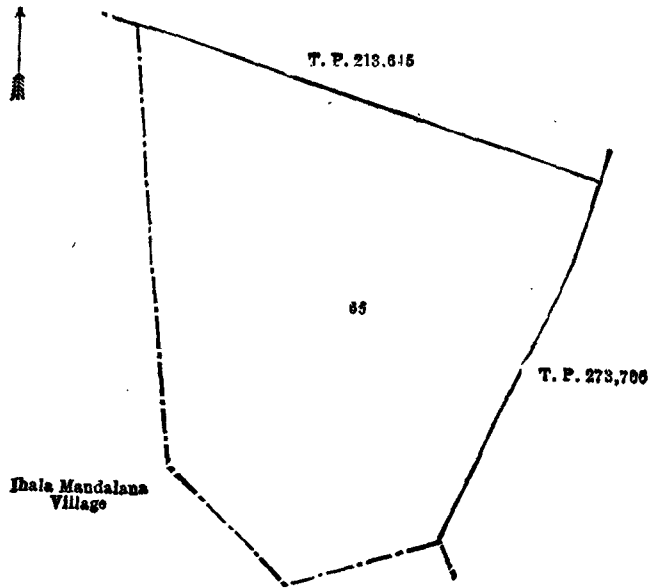
C. R. LUNDIE,
for Surveyor-General.

XIV.—Preliminary plan 408.

Lot.	Name of Land.
66	Welpotukelemukalana

Extent, A. R. P.
7 0 39

and bounded as follows : on the north by T. P. 213,645 ; on the east by T. P. 273,706 ; on the south and west by the village limit of Ihala Mandalana.



Surveyor-General's Office,
Colombo, January 31, 1919.

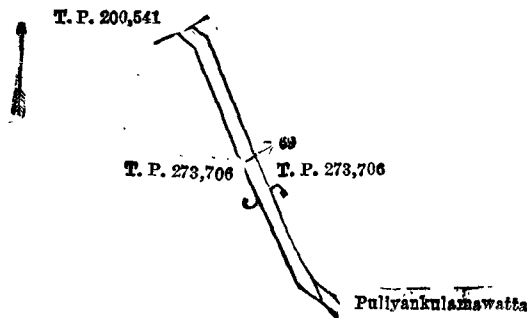
Scale of 4 Chains to an Inch.

C. R. LUNDIE,
for Surveyor-General.

XV.—Preliminary plan 408.

Lot.	Name of Land.	Extent, A. B. P.
69 .. Para 0 0 28

and bounded as follows : on the north by T. P. 200,541 ; on the east by T. P. 273,706, Puliyan kulamawatta (encroachment by H. J. Peiris) belonging to the Crown ; on south and west by T. P. 273,706.



Surveyor-General's Office,
Colombo, January 31, 1919.

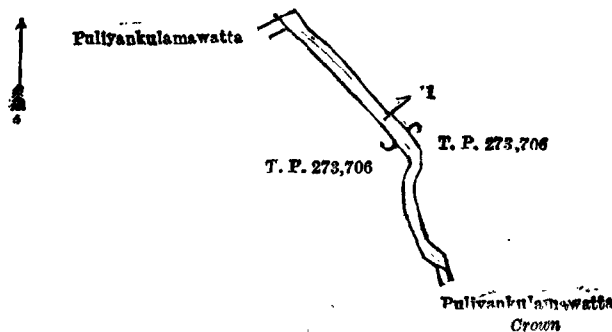
Scale of 4 Chains to an Inch.

C. R. LUNDIE,
for Surveyor-General.

XVI.—Preliminary plan 408.

Lot.	Name of Land	Extent, A. B. P.
71 .. Para 0 0 29

and bounded as follows : on the north and east by T. P. 273,706 ; on the south by Puliyan kulamawatta (encroachment by H. J. Peiris) belonging to the Crown ; on the west by T. P. 273,706, Puliyan kulamawatta (encroachment by H. J. Peiris) belonging to the Crown.



Surveyor-General's Office,
Colombo, January 31, 1919.

Scale of 4 Chains to an Inch.

C. R. LUNDIE,
for Surveyor-General.

Kegalla Notice No. 7,146.

Notice under "The Waste Lands Ordinances of 1897, 1899, 1900, and 1903."

TAKE notice that unless within three months from February 28, 1919, the persons, if any, who claim any interest in the lands hereinafter mentioned or in any one or more of such lands or to some interest therein make claim in person or in writing to the said lands or any of them or to some interest therein to Frederick Lewis, Esq., Special Officer appointed under section 28 of "The Waste Lands Ordinances of 1897, 1899, 1900, and 1903," at his office at Colombo :

Such Special Officer, in pursuance of the powers vested in him by the said Ordinances, will declare by writing under his hand that the said lands, or such of them as to which no claim has been made, are the property of the Crown.

FREDERICK LEWIS,
Special Officer.

NOTE.—A claim to a right of way over the said lands or any of them is a claim to an interest in the land or lands.

Description of the Lands referred to.

The following lots situated in the village of Wetenna, in the Walgam pattu of the Kinigoda korale of the Kegalla District, in the Province of Sabaragamuwa, as described in the annexed diagram :—

		Preliminary plan 148.			Extent, A. R. P.		
Lot.	Name of Land.						
34	Streams	1	2	20
35	Roads and footpaths	0	0	8
							1 2 28

and bounded as follows : on the north by the village limit of Walgama, the village limit of Uda Goladeniya, the village limit of Dambulla ; on the east by the village limit of Padawigampola ; on the south by the village limit of Puwakmote ; on the west by the village limit of Puwakmote.

NOTE.—The following lots lying within the above-mentioned boundaries are excluded from this notice, and no part of their aggregate acreage of 90 acres 1 rood and 33 perches is included in the acreage of 1 acre 2 roods and 28 perches given above :—

Preliminary plan 148.

		Preliminary plan 148.					Preliminary plan 148.		
Lot.	Name of Land.	Extent, A. R. P.	Lot.	Name of Land.	Extent, A. R. P.	Lot.	Name of Land.	Extent, A. R. P.	
A 1	Kumburepillewa	0 1 15	A 18	Welewatta <i>alias</i> Wekandewatta	0 1 28				
A 2	Kendagahamulapillewa	0 0 18	A 19	Kotuweherahena <i>alias</i> Wekadahena	1 0 7				
A 3	Andawelakumbura, Pinkumbura	12 1 0	A 20	Galagawahena	1 3 16				
A 4	Kalahugahamadewatta (T. P. 304,023)	2 3 23	A 21	Pansalawatta	0 2 15				
A 5	Pillagawawatta	0 0 4	A 22	Galgegawahena	0 3 17				
A 6	Do. (T. P. 303,139)	0 2 31	A 23	Embiligollehena	0 1 19				
A 7	Muruthehenawatta	0 3 28	A 24	Hitinawatta	3 1 6				
A 7A	Pillegawawatta	1 2 5	A 25	Talagahamulawatta	0 2 27				
A 8	Welewatta	0 2 1	A 26	Hitinawatta	5 0 7				
A 9	Muruthehera (T. P. 303,140)	0 1 18	A 27	Dalukgalemukalana	14 2 32				
A 10	Muruthearamba (do.)	0 2 33	A 28	Pillagawamukalana (T. P. 227,170)	4 2 26				
A 11	Kudugalearamba	0 0 38	A 29	Ketakelagahamulawatta	0 1 29				
A 12	Hitinawatta	1 0 25	A 30	T. Ps. 193,149, 204,627, and 226,776	17 3 4				
A 13	Kahakotuwewatta	0 0 21	A 31	Nagollehena and Galpillehena	5 2 34				
A 14	Medapillewahena	0 2 5	A 32	Naipenegalagawahena	2 2 35				
A 15	Narangahamadearamba and Medapillewewatta	2 0 29	A 33	Puwakmotekanda	0 1 36				
A 16	Hitinawatta	2 2 32						90 1 33	
A 17	Welewatta	2 2 9							

[For Diagram see page 312.]

Kegalla Notice No. 7,147.

Notice under "The Waste Lands Ordinances of 1897, 1899, 1900, and 1903."

TAKE notice that unless within three months from February 28, 1919, the persons, if any, who claim any interest in the lands hereinafter mentioned or in any one or more of such lands or to some interest therein make claim in person or in writing to the said lands or any of them or to some interest therein to Frederick Lewis, Esq., Special Officer appointed under section 28 of "The Waste Lands Ordinances of 1897, 1899, 1900, and 1903," at his office at Colombo :

Such Special Officer, in pursuance of the powers vested in him by the said Ordinances, will declare by writing under his hand that the said lands, or such of them as to which no claim has been made, are the property of the Crown.

FREDERICK LEWIS,
Special Officer.

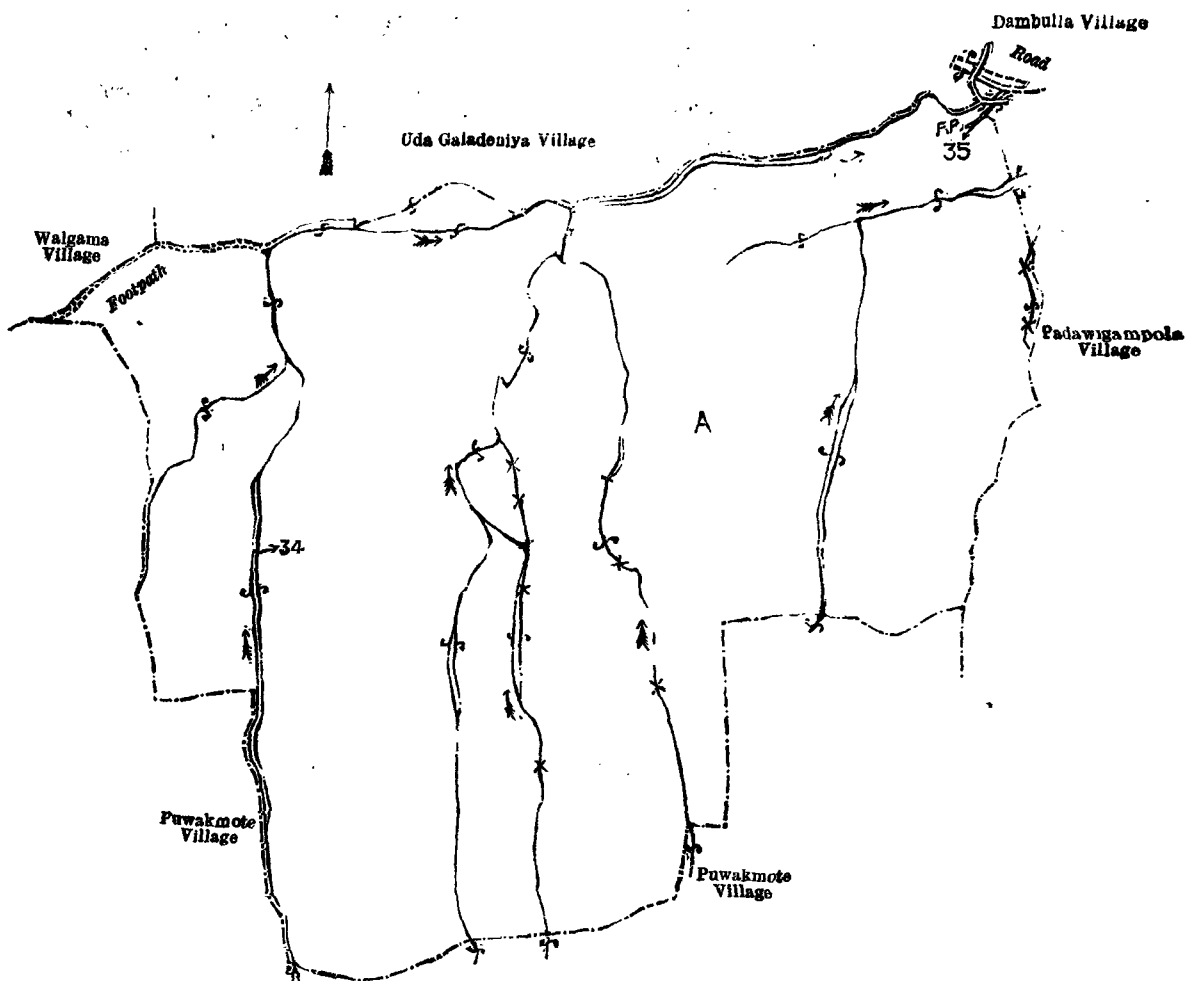
NOTE.—A claim to a right of way over the said lands or any of them is a claim to an interest in the land or lands.

Description of the Lands referred to.

The following lots situated in the village of Dambulla, in the Walgam pattu of the Kinigoda korale of the Kegalla District, in the Province of Sabaragamuwa, as described in the annexed diagrams :—

I.—Preliminary plan 139.

		I.—Preliminary plan 139.			Extent, A. R. P.		
Lot.	Name of Land.						
31B	Budugehena <i>alias</i> Ambagahena	0	3	25
							0 3 25



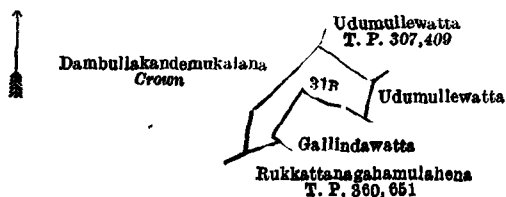
Surveyor-General's Office,
Colombo, December 14, 1918.

Scale of 8 Chains to an Inch.

C. R. LUNDIE,
for Surveyor-General.

Kegalla S. O. 1—1919.

and bounded as follows : on the north by Udumullewatta sold by the Crown (T. P. 307,409) ; on the east by Udumullewatta claimed by Hurutalpedige Menika and others ; on the south by Gallindawatta claimed by Dewunugalpedige Pincha, Rukkattanagahamulahena sold by the Crown (T. P. 360,651) ; on the west by Dambullakandemukalana declared to be the property of the Crown under the Waste Lands Ordinances.



Surveyor-General's Office,
Colombo, January 28, 1919.

Scale of 8 Chains to an Inch.

C. R. LUNDIE,
for Surveyor-General.

II.—Preliminary plan 139.

Lot.	Name of Land.
39A	Uduwawahena

Extent, A. R. P.
0 3 26

and bounded as follows : on the north by Uduwawahena claimed by the Dambulle Vihare ; on the east by the village limit of Deliwala (the Walara-cya) ; on the south by Pinnalandehena sold by the Crown (T. P. 308,507) ; on the west by Pinnalandewatta *alias* Kehelwatta claimed by Dewunugalpedige Dingiri and others, Pahala Uduwewakumbura claimed by Hurutalpedige Kiri Poola.



Surveyor-General's Office,
Colombo, January 28, 1919.

Scale of 8 Chains to an Inch.

C. R. LUNDIE,
for Surveyor-General.

Kegalla S. O. 2—1919.

Chilaw Notice No. 7,148.

Notice under "The Waste Lands Ordinances of 1897, 1899, 1900, and 1903."

TAKE notice that unless within three months from February 28, 1919, the persons, if any, who claim any interest in the lands hereinafter mentioned or in any one or more of such lands appear before the Assistant Government Agent of the Puttalam and Chilaw Districts of the North-Western Province, at his office in Puttalam, and make claim in person or in writing to the said lands or any of them or to some interest therein :

Such Assistant Government Agent, in pursuance of the powers in him vested by the said Ordinances, will declare by writing under his hand that the said lands, or such of them to which no claim has been made, are the property of the Crown.

W. E. WATT,
Assistant Government Agent.

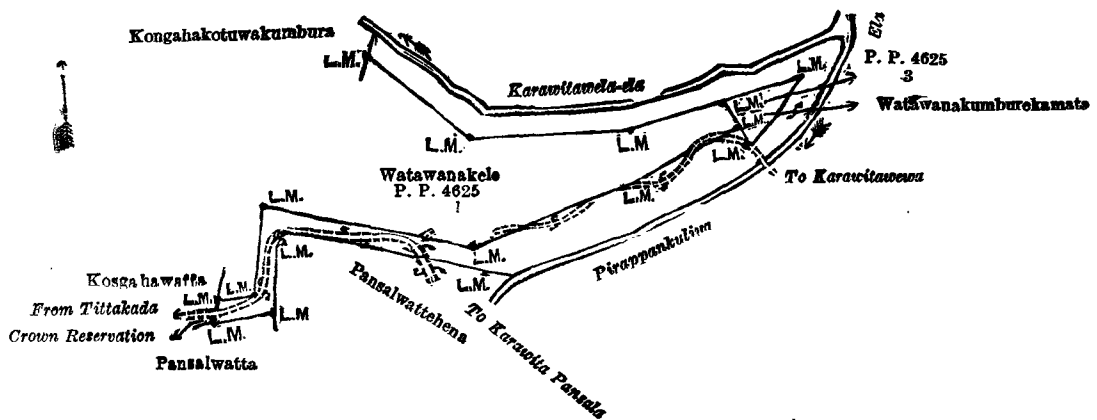
Description of the Lands referred to.

The following lots situated in the village of Karawita, in Munnessaram pattu south of Pitigal korale north, in the Chilaw District, of the North-Western Province, as described in the annexed diagram :—

Preliminary plan 4,625.

Lot.	Name of Land.	Extent, A. R. P.
2 ..	Watawanakele (reservation for Karawitawela-ela and Pirappankuliya-ela)	0 2 21
4 ..	Watawanakele (reservation for continuation of existing road)	0 3 11
		1 1 32

and bounded as follows : on the north by Karawitawela-ela ; on the east by Pirappankuliya-ela ; on the south by Pirappankuliya-ela, Pansalwattehena claimed by Karawita Pansala, road to Karawita Pansala, Pansalwattehena claimed by Karawita Pansala, and Pansalwatta claimed by Karawita Pansala ; on the west by Crown reservation, road from Tittakade, Kosgahawatta claimed by Menikrala Appuhamy and others, Watawanakele sold by Crown to W. R. S. M. Menikrala Appuhamy, Watawanakumburekamata sold by Crown to W. R. S. M. Menikrala Appuhamy, and Kongahakatuwekumbura claimed by Menikrala Appuhamy, V. A.



Surveyor-General's Office,
Colombo, November 25, 1918.

Scale of 4 Chains to an Inch.

C. H. VINCE,
for Surveyor-General.

Chilaw Notice No. 7,149.

Notice under "The Waste Lands Ordinances of 1897, 1899, 1900, and 1903."

TAKE notice that unless within three months from February 28, 1919, the persons, if any, who claim any interest in the land hereinafter mentioned appear before the Assistant Government Agent of the Puttalam and Chilaw Districts of the North-Western Province, at his office in Puttalam, and make claim in person or in writing to the said land or to some interest therein :

Such Assistant Government Agent, in pursuance of the powers in him vested by the said Ordinances, will declare by writing under his hand that the said land, to which no claim has been made, is the property of the Crown.

W. E. WATT,
Assistant Government Agent.

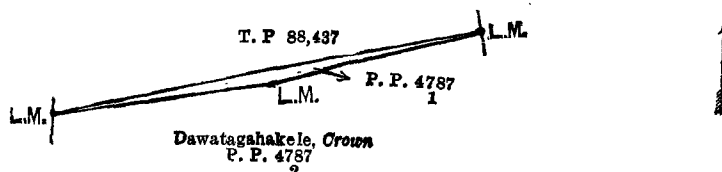
Description of the Land referred to.

The following lot situated in the village of Paluwegala, in Meda palata of Pitigal korale south, in the Chilaw District of the North-Western Province, as described in the annexed diagram :—

Preliminary plan 4,787.

Lot.	Name of Land.	Extent, A. R. P.
1 ..	Kahatagahawatta	0 0 19

and bounded as follows : on the north by land described in T. P. 88,437 ; on the south by Dawatagahakele claimed by the Crown (P. P. 4,787/2).



Surveyor-General's Office,
Colombo, December 16, 1918.

Scale of 4 Chains to an Inch.

C. H. VINCE,
for Surveyor-General.

Chilaw Notice No. 7,150.

Notice under "The Waste Lands Ordinances of 1897, 1899, 1900, and 1903."

TAKE notice that unless within three months from February 28, 1919, the persons, if any, who claim any interest in the lands hereinafter mentioned or in any one or more of such lands appear before the Assistant Government Agent of the Puttalam and Chilaw Districts of the North-Western Province, at his office in Puttalam, and make claim in person or in writing to the said lands or any of them or to some interest therein :

Such Assistant Government Agent, in pursuance of the powers in him vested by the said Ordinances, will declare by writing under his hand that the said lands, or such of them to which no claim has been made, are the property of the Crown.

W. E. WAIT,
Assistant Government Agent.

Description of the Lands referred to

The following lots situated in the village of Galamuna, in Yatakalan pattu of Pitigal korale south in the Chilaw District, of the North-Western Province, as described in the annexed diagram :—

Preliminary plan 4,817.

Lot.	Name of Land.	Extent, A. R. P.	Lot.	Name of Land.	Extent, A. R. P.
1 ..	Kalimullakele 13 3 21	5 ..	Kalimullakele (reservation for a road,	.. 1 3 26
2 ..	Kalimullakele (reservation for stream)..	.. 1 0 21			
3 ..	Kalimullakele 34 1 19			
4 ..	Kalimullekele (reservation for wila) 6 3 12			58 0 19

and bounded as follows : on the north by Galamuna-agara ; on the east by Galamuna-agara and Hapawila claimed by the Crown ; on the south by the village limit of Muttubendiwila ; and on the west by Kalimullakele claimed by the Crown.

[For Diagram see page 315.]

Chilaw Notice No. 7,151.

Notice under "The Waste Lands Ordinances of 1897, 1899, 1900, and 1903."

TAKE notice that unless within three months from February 28, 1919, the persons, if any, who claim any interest in the lands hereinafter mentioned or in any one or more of such lands appear before the Assistant Government Agent of the Puttalam and Chilaw Districts of the North-Western Province, at his office in Puttalam, and make claim in person or in writing to the said lands or any of them or to some interest therein :

Such Assistant Government Agent, in pursuance of the powers in him vested by the said Ordinances, will declare by writing under his hand that the said lands, or such of them to which no claim has been made, are the property of the Crown.

W. E. WAIT,
Assistant Government Agent.

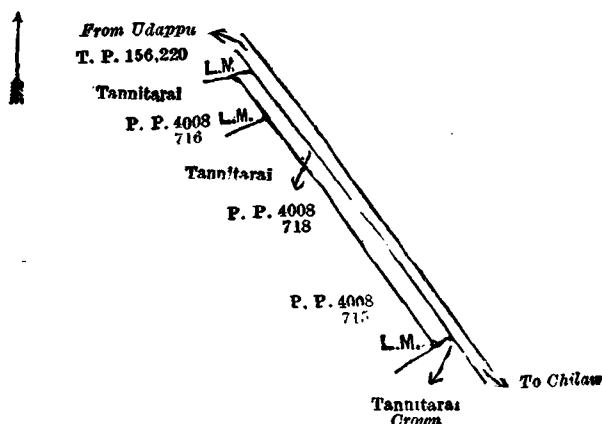
Description of the Lands referred to.

The following lots situated in the village of Udappu, in Anaivilundan pattu north of Pitigal korale north, in the Chilaw District, of the North-Western Province, as described in the annexed diagrams :—

I.—Preliminary plan 4,008.

Lot.	Name of Land.	Extent, A. R. P.
718 ..	Tannitarai (reservation for road) 0 1 4

and bounded as follows : on the north by land described in T. P. 156,220 ; on the east by road from Udappu to Chilaw ; on the south by Tannitarai claimed by the Crown ; on the west by Tannitarai sold by the Crown to K. Sinnatamby and others and Tannitarai sold by the Crown to M. K. Muniasamy.



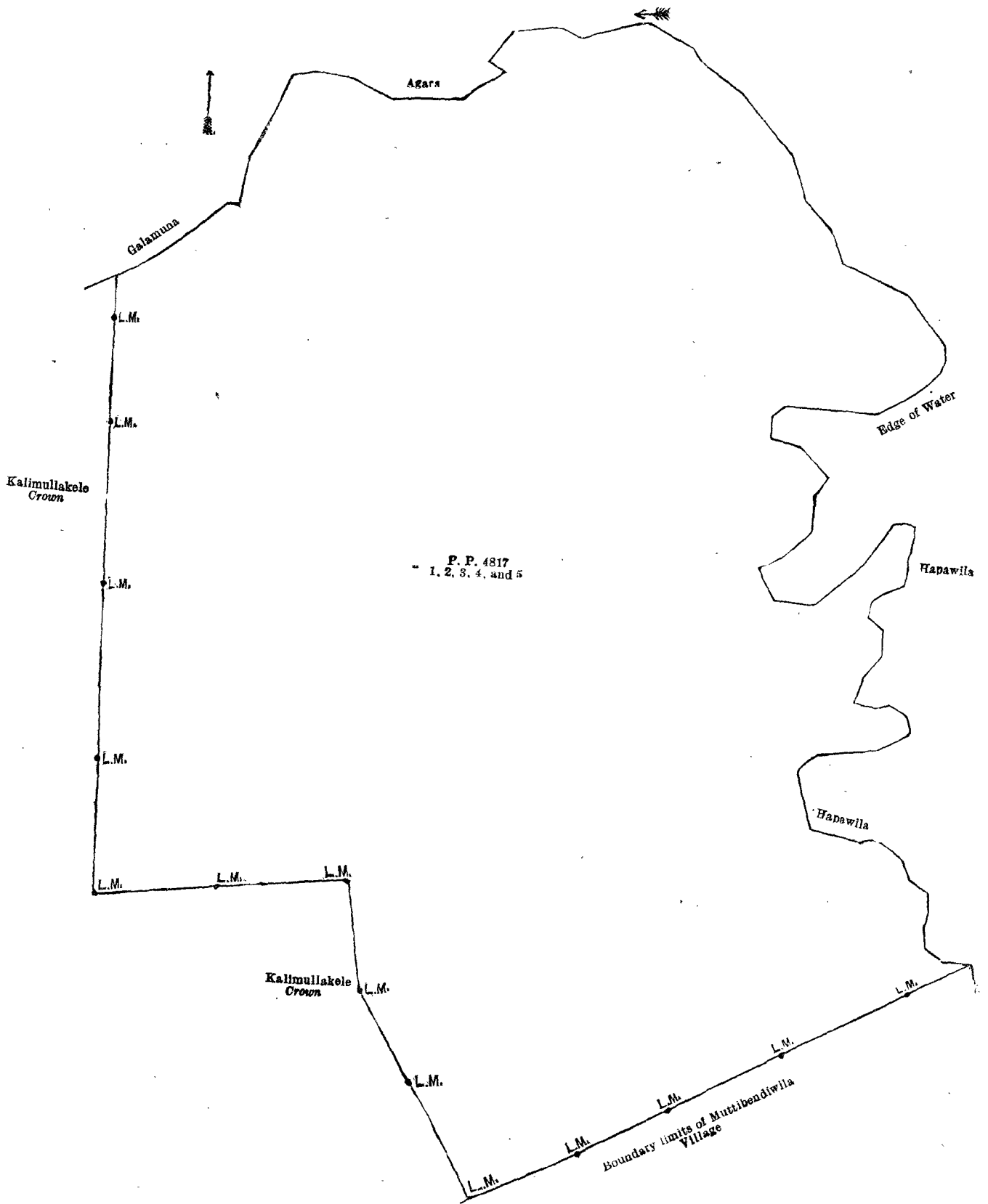
Surveyor-General's Office,
Colombo, September 30, 1918.

Scale of 4 Chains to an Inch.

C. H. VINCE,
for Surveyor-General.

II.—Preliminary plan 4,009.

Lot.	Name of Land.	Extent, A. R. P.
721 ..	Tannitarai (reservation for road) 0 0 15

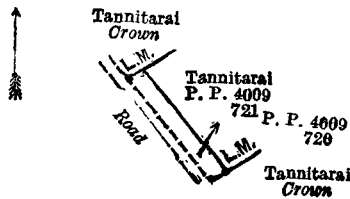


Surveyor-General's Office,
Colombo, January 3, 1919.

Scale of 4 Chains to an Inch.

C. H. VINCE,
for Surveyor-General.

and bounded as follows : on the north by Tannitarai claimed by the Crown ; on the east by Tannitarai sold by the Crown to M. Ramasamatti ; on the south by Tannitarai claimed by the Crown ; and on the west by road.



Surveyor-General's Office,
Colombo, September 30, 1918.

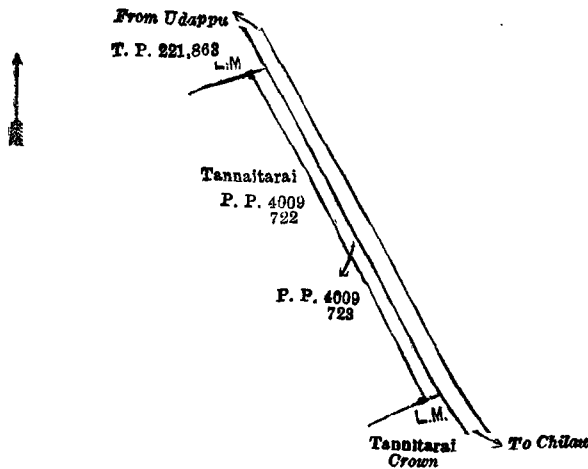
Scale of 4 Chains to an Inch.

C. H. VINCE,
for Surveyor-General.

III.—Preliminary plan 4,009.

Lot.	Name of Land.	Extent, A. B. P.
723	Tannitarai (reservation for road)	0 0 39

and bounded as follows : on the north by land described in T. P. 221,863 ; on the east by road from Udappu to Chilaw ; on the south by Tannitarai claimed by the Crown ; on the west by Tannitarai sold by the Crown to M. Nalla Rakku Pulle



Surveyor-General's Office,
Colombo, September 30, 1918.

Scale of 4 Chains to an Inch.

C. H. VINCE,
for Surveyor-General.

Chilaw Notice No. 7,152.

Notice under "The Waste Lands Ordinances of 1897, 1899, 1900, and 1908."

TAKE notice that unless within three months from February 28, 1919, the persons, if any, who claim any interest in the lands hereinafter mentioned or in any one or more of such lands appear before the Assistant Government Agent of the Puttalam and Chilaw Districts of the North-Western Province, at his office in Puttalam, and make claim in person or in writing to the said lands or any of them or to some interest therein :

Such Assistant Government Agent, in pursuance of the powers in him vested by the said Ordinances, will declare by writing under his hand that the said lands, or such of them to which no claim has been made, are the property of the Crown.

W. E. WAIT,
Assistant Government Agent.

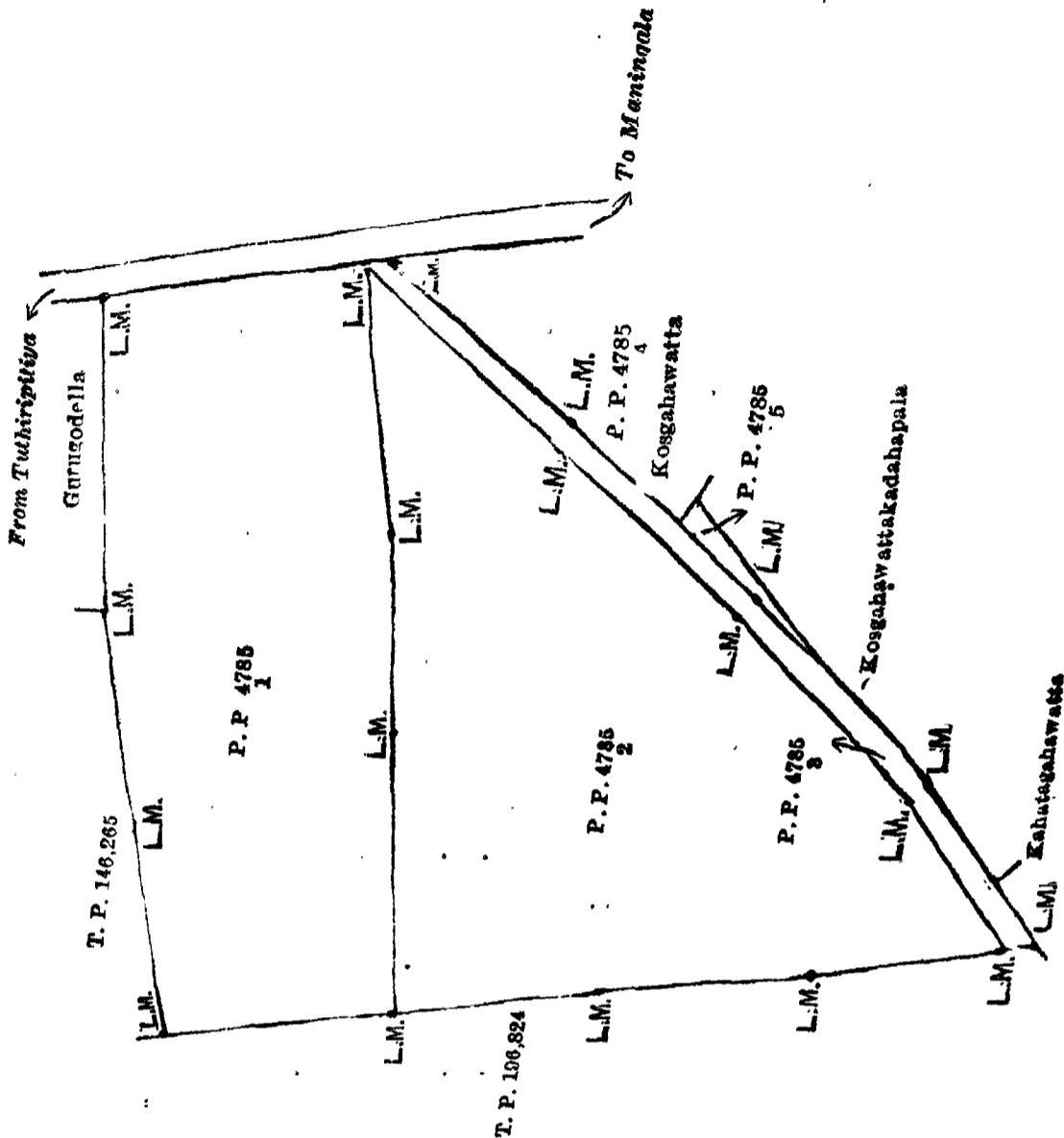
Description of the Lands referred to.

The following lots situated in the village of Maningala, in Meda palata of Pitigal korale south, in the Chilaw District, of the North-Western Province, as described in the annexed diagram :—

Preliminary plan 4,785.

Lot.	Name of Land.	Extent, A. R. P.	Lot.	Name of Land.	Extent, A. B. P.
1	Galwalakele	5 1 28	5	Kosgahawatta	0 0 13
2	Do. alias Galwalamukalana	6 3 28			
3	Do. (reservation for footpath)	0 2 21			13 0 10

and bounded as follows : on the north by land described in T. P. 146,265 and Garugodella claimed by I. Davith Singho ; on the east by road from Tuttripitiya to Maningala ; on the south by Kosgahawatta sold by the Crown to H. P. Unguhami (P. P. 4,785/4), Kosgahawattakadahapola claimed by H. Peris and others, and Kahatagahawatta claimed by E.M. Rambatana ; on the west by land described in T. P. 196,824.



Surveyor-General's Office,
Colombo, September 28, 1918.

Scale of 4 Chains to an Inch.

C. H. VINCE,
for Surveyor-General.

LAND SALES IN THE SOUTHERN PROVINCE.

No. 3,215, S. P.—The Assistant Government Agent, Matara, will on Friday, April 11, 1919, at 3 p.m., at his office in Akuressa Resthouse, put up to auction, for sale or settlement, or will otherwise dispose of, the under-mentioned portions of Crown land, in accordance with the regulations of Government regarding land sales. Seven allotments of land situated in the Weligam korale division of the Matara District of the Southern Province.

Lot.	Name of Land.	Name of Applicant.	Description.	Extent.			Upset price per acre, Rs.
				A.	R.	P.	
Preliminary plan 10,824. Villages—Hallala and Beraleliya.							
2	Kitulegodahena	Don Dines	Jungle	1	2	39	60
4	Batalehena <i>alias</i> Nindekellahena	—	do.	3	0	12	60
5	Do.	P. Janoris	do.	3	0	17	60
6	Ihalakellehena <i>alias</i> Kahatagahadeniya	P. Dingi Appu	do.	4	1	16	60
7	Ihalakellehena	—	Rubber land	0	2	23	60
9	Tennapitahena	D. H. Dissanayaka	Jungle	9	1	1	60

Preliminary plan 10,882. Village—Udukawa.							
1	Kogahahena	D. V. Baba Appu	Jungle	1	1	8	60

Further particulars regarding these lands can be obtained from the Assistant Government Agent, Matara, and plans of them from the Surveyor-General.

Colonial Secretary's Office,
Colombo, February 24, 1919.

R. E. STUBBS,
Colonial Secretary.

THE Government Agent, Southern Province, Galle, is prepared to receive on or before March 15, 1919, at the Galle Kachcheri, written applications for the lease in perpetuity from May 8, 1919, of the under-mentioned portions of Crown land to be planted with coconuts, rubber, tea, or other produce. No such application will be entertained unless the applicant gives his full name and address, and until he makes with the Government Agent a deposit of survey fees as noted against each lot. Such deposit will not be returned until the lease of the land has been sold or until it has been decided by the Government Agent that it will not be sold.

On Thursday, April 24, 1919, at 1 P.M., at Galle Kachcheri, the sale of the lease will be put up to auction in accordance with the regulations of Government regarding the lease of Crown lands, but the bidding shall be confined to the original applicant and those other applicants whose applications shall have been made in the manner above specified.

The conditions of lease of the under-mentioned lots are obtainable on application from the Government Agent, and their plans from the Surveyor-General.

Three allotments of land situated in the villages noted below in the Bentota-Walallawiti korale of the Galle District, Southern Province.

Preliminary plan 11,038. Situation—Elakake.

Applicant—D. M. S. Wittachchy of Bogahagoda estate, Bentota.

Lot.	Name of Land.	Description.	Extent.	Rent for the first 6 years per year per acre.		Rent for the remaining 24 years per year per acre.		Survey fees part of an acre.	Upset premium per acre.
				A. R. P.	Rs. c.	Rs. c.	Rs. c.		
1	Katuattudumullekele	Low jungle	2 0 9	1 50	5 25	4 0	8 50		

Applicant—Nil.

2	Katuattudumullekele	Low jungle	0 0 7	(Reservation; will not be leased.)					
3	Do.	do.	0 0 20	(do. do.)					

Preliminary plan 11,043. Situation—Pituwala.

Applicant—K. D. Silva.

1	Narawelketiyekele	High jungle	2 0 19	1 30	4 55	4 0	8 0	
---	-------------------	-------------	--------	------	------	-----	-----	--

Applicant—Nil.

2	Narawelketiyekele	Chena	0 0 26	(Reservation; will not be leased.)					
---	-------------------	-------	--------	------------------------------------	--	--	--	--	--

Applicant—Mr. S. O. Sirimanna.

3	Narawelketiyekele	High jungle	2 0 6	1 30	4 55	4 0	8 0	
---	-------------------	-------------	-------	------	------	-----	-----	--

Applicant—Nil.

4	Narawelketiyekele	High jungle	0 0 16	(Reservation; will not be leased.)					
---	-------------------	-------------	--------	------------------------------------	--	--	--	--	--

Colonial Secretary's Office,
Colombo, February 24, 1919.

R. E. STUBBS,
Colonial Secretary.

THE Government Agent, Southern Province, Galle, is prepared to receive on or before March 15, 1919, at the Galle Kachcheri, written applications for the lease in perpetuity from July 12, 1919, of the under-mentioned portions of Crown land to be planted with coconuts, rubber, tea, or other produce. No such applications will be entertained unless the applicant gives his full name and address, and until he makes with the Government Agent a deposit of survey fees as noted against each lot. Such deposit will not be returned until the lease of the land has been sold or until it has been decided by the Government Agent that it will not be sold.

On Thursday, June 12, 1919, at 1 P.M., at the Galle Kachcheri, the sale of the lease will be put up to auction in accordance with the regulations of Government regarding the lease of Crown lands, but the bidding shall be confined to the original applicant and those other applicants whose applications shall have been made in the manner above specified.

The conditions of lease are obtainable on application from the Government Agent, and their plans from the Surveyor-General.

Two allotments of land situated in the village noted below in the Talpe pattu of the Galle District, Southern Province.

Preliminary plan 11,024. Situation—Kottawa.

Applicant—B. K. Johanis of Batuwantudawa.

Lot.	Name of Land.	Description.	Extent.	Rent for each of the first 6 years per acre.		Rent for each of the remaining 24 years per acre.		Survey fees part of an acre.	Upset premium per acre.
				A. R. P.	Rs. c.	Rs. c.	Rs. c.		
2	Pitiyagodakanda	Chena	2 0 7	2 10	7 35	4 0	6 50		
3	Pitiyagodakanda	Chena	2 0 2	2 10	7 35	4 0	6 50		

Colonial Secretary's Office,
Colombo, February 22, 1919.

R. E. STUBBS,
Colonial Secretary.

LAND SALES IN THE NORTH-CENTRAL PROVINCE.

Lease of Government Experimental Garden at Maha Iluppallama.

THE sale of lease of the above fixed for March 18, 1919, according to notification dated January 24, 1919, appearing in *Gazette* No. 6,992 of January 31, 1919, is hereby withdrawn.

The Kacheheri,
Anuradhapura, February 22, 1919.

H. R. FREEMAN,
Government Agent.

LAND SALES IN THE PROVINCE OF UVA.

No. 1,320, P. of U.—On Tuesday, April 29, 1919, at 12 noon, the Government Agent for the Province of Uva will put up for lease, at his office in Badulla Kacheheri, the under-mentioned portions of Crown land, on the terms authorized by Government. Two allotments of land situated in the Udukinda division of the Badulla District of the Province of Uva.

Lot.	Name of Land.	Description.	Extent.
	Final village plan 30. Village—Perahettiya in Dehiwini palata korale of Udukinda division.		
65X	Pahalanilapatana <i>alias</i> Harresheina	Patana ...	62 1 18
65AH	Kehelattearawepatana ..	do. ...	67 2 35

Conditions of Lease.

- (a) The lease of the lots shall be granted in perpetuity.
- (b) The premium on the lots shall be Rs. 346.50 and Rs. 374 respectively.
- (c) The rent on the lots shall be Rs. 2.50 per acre or fraction thereof per annum.
- (d) The annual rent for the first six years shall be at the rate of one-third of the full amount.
- (e) No building shall be erected without the permission of the Government Agent.

(f) Any building or buildings erected without the permission of the Government Agent or contrary to the conditions shall be the property of the Crown.

(g) Permission shall only be granted for the erection of such buildings which are necessary for tea cultivation.

(h) The lots shall be used for tea cultivation only.

(i) The lessee shall be bound to plant the land to the extent of one-tenth in each of the first five years of the lease and of a further fourth within the next five years. For non-compliance of this condition the whole area of the lease, except the portion actually cultivated, shall become liable to the payment of double rent.

(j) The rent shall be subject to revision at intervals of thirty years. The rent shall not be increased by more than 50 per cent. of the rent for the previous 30-year period.

(k) The lessee shall not assign the lease or transfer any right or interest, or subject the whole or any portion of the land leased, without the previous consent in writing of the lessor.

Further conditions regarding the lease of the above lots can be obtained from the Government Agent, Province of Uva, and plans from the Surveyor-General.

Colonial Secretary's Office, Colombo, February 21, 1919. R. E. STUBBS, Colonial Secretary.

LAND SALES IN THE PROVINCE OF SABARAGAMUWA.

No. 1,000, P. of S.—The Government Agent, Province of Sabaragamuwa, will on Friday, April 11, 1919, at 1 P.M., at his office in Ratnapura, put up to auction, for sale, or settlement, or will otherwise dispose of, the under-mentioned portions of Crown land, in accordance with the regulations of Government regarding land sales. Four allotments of land situated in the Ratnapura District of the Province of Sabaragamuwa.

Extract No. 1 of block survey preliminary plan 204. Village—Ganagama, Nawadun korale.

Lot.	Name of Land.	Name of Applicant.	Description.	Extent.	Upset price
				A. R. P.	per acre, Rs.
150	Rilhena estate ..	Encroachment by Pelmadulla Valley Tea and Rubber Co., Ltd.	Planted with rubber	0 2 7	200
153	Do. ..	do. ..	do. ..	0 1 8	200
156	Do. ..	do. ..	do. ..	0 3 30	200
157	— ..	— ..	Footpath ..	0 0 2	—*
157½	— ..	— ..	do. ..	0 0 2	—*
158	Rilhena estate ..	Encroachment by Pelmadulla Valley Tea and Rubber Co., Ltd.	Planted with rubber	0 1 10	200

* Not for sale.

Further information respecting these lands may be obtained from the Government Agent, Province of Sabaragamuwa, and their plans from the Surveyor-General.

Colonial Secretary's Office,
Colombo, February 25, 1919.

R. E. STUBBS,
Colonial Secretary.

LAND SALES BY THE SETTLEMENT OFFICER.

NORTH-WESTERN PROVINCE.

It is hereby notified that the sale advertisement of Kanadulla in advance extract of block survey preliminary plan 992 in the North-Western Province, advertised in the *Government Gazette* No. 6,994 of February 7, 1919, is cancelled.

Colonial Secretary's Office,
Colombo, February 24, 1919.

R. E. STUBBS,
Colonial Secretary.

NORTH-CENTRAL PROVINCE.

No 5,001, S. O.—On Wednesday, April 9, 1919, at 11 A.M., the Land Settlement Officer will put up for sale or settlement, at Timbiriwewa, the under-mentioned portions of Crown land, on the terms authorized by Government. Six allotments of land situated in the Wilachchiya korale of the Nuwaragam palata division of the Nuwarakalawiya district of the North-Central Province.

Block survey preliminary plan 697.—Lindawewa.

Lot.	Name of Land.	Name of Claimant.	Description.	Extent.		
				A.	R.	P.
47	Palugahawela	(1) Badderalage Wannihamy, Vidane, (2) Menikralage Ranhamy, (3) Banda Vidanege Wannihamy, (4) Sohondiralage Suddahamy, ex-Vel-Vidane, (5) Kirinaiduralage Appurala, (6) Punchiralage Mudalihamy, Vel-Vidane, (7) Velate Vidanege Appurala, (8) Badderage Menikhamy, (9) Velatege Herathamy, (10) Banda Vel-Vidanege Tikiri Banda, Vel-Vidane, (11) Nambiralage Kiri Menika, (12) Mudalihamige Wannihamy, (13) Kapuruhami Arachchillage Bandi Etani, (14) Menikralage Ukkuhamy, (15) Sinnatege Nambirala, (16) Sirimalhamige Bandi Etani, all of Lindawewa	Paddy field	3	0	36
10	Anwetiyaehena	(1) Welati Gamaralage Suddahamy, ex-Arachchi of Ilandagaswewa, (2) Jayatileke Menikhamy, Korala of Hunuwilagama, (3) Jayatileke Suddahamy, ex-Arachchi of Hunuwilagama, (4) Bairalage Appuhamy, Forest Head Guard of Hunuwilagama, (5) Lekamalage Nambirala of Hunuwilagama, (6) Banda Vel-Vidanege Mudalihamy, Arachchi of Talgaswewa, (7) Punchiralage Pulati of Talgaswewa, (8) Aiyatage Menikrala of ditto, (9) Punchiralage Welati of ditto, (10) ditto Kirihamy of ditto, (11) Vidanege Bairala of ditto, (12) Punchirala Vidanege Ran Etani of Talgaswewa	Chena	3	3	13
13	Do.	do.	do.	4	2	0
44	Accarahena	(1) Jayatilleka Menikhamy, Korala of Hunuwilagama, (2) Menikralage Ran Etani of Talgaswewa, (3) Jayaturalage Gamarala of ditto	do.	3	1	27
46	Godakiralagahahena	(1) Jayatilleka Menikhamy, Korala of Hunuwilagama, (2) Bairalage Jayatilleka Herat Banda of Hunuwilagama, (3) Jayatilleka Menikhamy Kiralage Tikirihami of Hunuwilagama	do.	3	0	8
92	Palugahahena	(1) Punchiralage Kirihami, (2) ditto Welati, (3) ditto Nambirala, (4) Kandatege Punchirala, all of Talgaswewa	do.	3	0	2

Upset price at Rs. 15 to Rs. 50 per acre. Further information regarding these lands can be obtained from the Land Settlement Officer, and plans of them from the Surveyor-General.

Colonial Secretary's Office,
Colombo, February 26, 1919.

R. E. STUBBS,
Colonial Secretary.

No. 5,002, S. O.—On Monday, April 7, 1919, at 11 A.M., the Land Settlement Officer will put up for sale or settlement, at Ranorewa, the under-mentioned portions of Crown land, on the terms authorized by Government. Four allotments of land situated in the Wilachchiya korale of the Nuwaragam palata division of the Nuwarakalawiya district of the North-Central Province.

Block survey preliminary plan 728.—Kudawewa.

Lot.	Name of Land.	Name of Claimant.	Description.	Extent.		
				A.	R.	P.
12	Pahala-akkarawekele	Welatige Appurala of Kudawewa	Chena	3	0	10
93	Akkarawelawedibima	Kapurralage Ranhamy of Kudawewa	Paddy	0	1	25
18a	Welkatuwa	(1) Bairalage Nambirala, Vidane, (2) Nambirala Vidanege Banda, (3) Bairala Vidanege Ranhamy, Vel-Vidane, (4) Kauralage Banda, all of Aliyawiddawewa, (5) Badderalage Mudalihami of Kudawewa, (6) Bairalage Tikiri Etana of Aliyawiddawewa	Chena	8	0	7
30a	Do.	Bairala Vidanege Bandi Etani of Aliyawiddawewa	do.	1	0	5

Upset price Rs. 15 to Rs. 50 per acre. Further information regarding these lands can be obtained from the Land Settlement Officer, and plans of them from the Surveyor-General.

Colonial Secretary's Office,
Colombo, February 26, 1919.

R. E. STUBBS,
Colonial Secretary.

No. 5,003, S. O.—On Wednesday, April 9, 1919, at 11 A.M., the Land Settlement Officer will put up for sale or settlement, at Timbiriwewa, the under-mentioned portions of Crown land, on the terms authorized by Government. Three allotments of land situated in the Wilachchiya korale of the Nuwaragam palata division of the Nuwarakalawiya district of the North-Central Province.

Topo preliminary plan 5.—Katupatwewa.

Lot.	Name of Land.	Name of Claimant.	Description.	Extent.		
				A.	R.	P.
129	Katupatwewakele	(1) Kapuruhami e Punchirala, (2) Naiduralage Bairala, both of Katupatwewa	Chena	5	0	14
132	Do.	(1) Bairalage Uururala, (2) ditto Gamarala, (3) ditto Koturala, (4) Unguralage Ranhamy, (5) Pulatage Wannihamy	Jungle	10	0	27

Block survey preliminary plan 717.—Galkadawela.

Lot.	Name of Land.	Name of Claimant.	Description.	Extent.		
				A.	R.	P.
46	Akkare	(1) Punchiralage Appuhami, (2) ditto Wannihamy, both of Galkadawela	Chena	4	2	21

Upset price at Rs. 15 to Rs. 50 per acre. Further information regarding these lands can be obtained from the Land Settlement Officer, and plans of them from the Surveyor-General.

Colonial Secretary's Office,
Colombo, February 26, 1919.

R. E. STUBBS,
Colonial Secretary.

No. 5,004, S. O.—On Saturday, April 5, 1919, at 11 A.M., the Land Settlement Officer will put up for sale or settlement, at Elayapattuwa, the under-mentioned portions of Crown land, on the terms authorized by Government. Five allotments of land situated in the Nuwaragam korale of the Nuwaragam palata division of the Nuwarakalawiya district of the North-Central Province.

Block survey preliminary plan 704.—Elayapattuwa.

Lot.	Name of Land.	Name of Claimant.	Description.	Extent.		
				A.	R.	P.
63	Pahalanugagahakumbura	Punchirala Gamaralage Menikrala	Paddy	0	3	8
64½	Kotuwelekumbura	do.	Field	1	0	36
80	Pakugahakumbura	Jayawardane Appuhamy Vidanage Ranhamy	Paddy	0	0	15
120	Do.	(1) Jayawardana Ranhamy, (2) ditto Kapuru Banda, Conductor, (3) Jayawardana Mudiyansele Menikrala, (4) Sellatage Kirihamy	do.	0	2	6
71	Pahalawelewelkatuwa	Jayawardana Mudalihamy, Vel-Vidane	Chena	0	3	17

Upset price at Rs. 15 to Rs. 50 per acre. Further information regarding these lands can be obtained from the Land Settlement Officer, and plans of them from the Surveyor-General.

Colonial Secretary's Office,
Colombo, February 26, 1919.

R. E. STUBBS,
Colonial Secretary.

No. 5,005, S. O.—On Monday, April 7, 1919, at 11 A.M., the Land Settlement Officer will put up for sale or settlement, at Ranorewa, the under-mentioned portions of Crown land, on the terms authorized by Government. Two allotments of land situated in the Wilachchiya korale of the Nuwaragam palata division of the Nuwarakalawiya district of the North-Central Province.

Block survey preliminary plan 649.—Ranorewa.

Name of Claimants—(1) Dissanayake Ranhamy, *ex-Arachchi*, (2) Wannihamy Arachchilage Herat Banda, Wewlekama, (3) Wanninayake Suddahamy, *Vel-Vidane*, (4) Dissanayeke Kiri Banda, Arachchi, (5) Ratua Appuhamy, *Vel-Vidane*, (6) Arachchige Ran Menika, (7) Kapuruhamige Wannihamy Upasakrala, (8) Welatige Appuhamy, (9) Sellate Vidanage Ukku Banda, (10) Punchiralage Menikrala, *Vel-Vidane*, (11) Kapuruhamy *Vel-Vidane* Menikrala, Pansal Vidane, (12) Kirihamige Kiri Banda, (13) Kapuralage Ukku Etana, (14) Pinhamge Menikrala, (15) ditto Kiri Etani, (16) Jayaturalage Appuhamy, (17) Welati Vidanage Nanhamy, (18) Bairala Wedaralage Appuhamy, (19) Kauralage Kiri Banda, (20) Pinhamige Mali Etani, (21) Wannihamy Arachchige Appuhamy, (22) Welatige Sella Wannihamy, (23) Kauralage Kapurala, (24) Jayaturalage Banda, (25) Punchiralage Bandi Etani, (26) Wedaralage Menikrala, (27) Welati Vidanage Ukku Banda, (28) Dissanayake Wannihamy, *Vel-Vidane*, (29) Wanninayake Thevahamy Guruwaiya, (30) Jayaturalage Wannihamy, (31) Menikralage Kapuruhamy, *Vel-Vidane*, (32) Appuhamige Kiri Banda, (33) Menikralage Menik Etani, (34) Kauralage Kapuruhamy, (35) Appuralage Bali Etani, (36) Menikralage Herathamy, (37) Kalu Appuralage Kapuruhamy, (38) Dissanayake Punchirala, (39) ditto Appuhamy, *ex-Lekama*, (40) Kauralage Punchi Banda, (41) Kapuruhamy Vidanage Herat Banda, (42) Siralage Malhamy of Etwewa, (43) Walihamige Ranhamy, (44) Mudalihamige Kapurala, *Vel-Vidane*, (45) Wanninayake Rani Etani, (46) Kalu Appu Wedaralage Bairala, Wedarala, (47) Menikralage Pin Etani, (48) Punchiralage Kiri Etani, (49) Bandage Menikhamy.

Lot.	Name of Land.	Description.	Extent.		
			A.	R.	P.
23B	Diwulwewamukalana	Forest	10	0	5
23c	Do.	do.	7	2	17

Upset price at Rs. 15 to Rs. 50 per acre. Further information regarding these lands can be obtained from the Land Settlement Officer, and plans of them from the Surveyor-General.

Colonial Secretary's Office,
Colomb., February 26, 1919.

R. E. STUBBS,
Colonial Secretary.

No. 5,006, S. O.—On Wednesday, April 9, 1919, at 11 A.M., the Land Settlement Officer will put up for sale or settlement, at Timbiriwewa, the under-mentioned portions of Crown land, on the terms authorized by Government. Five allotments of land situated in the Wilachchiya korale of the Nuwaragam palata division of the Nuwarakalawiya district of the North-Central Province.

Block survey preliminary plan 686.—Metikewa.

Lot.	Name of Land.	Name of Claimant.	Description.	Extent.		
				A.	R.	P.
69	Accarawela	(1) Punchiralage Jayaturala, (2) ditto Tikiri Banda, (3) Banda Arachchige Dingiri Menika, (4) Lekamage Kaurala Vederala, (5) Kiri Hamige Badderala, (6) Mudalihami Vederalage Sopi Etani, (7) Lekamage Menikhami, <i>ex-Vel-Vidane</i> , (8) Malinguralage Menikrala, (9) Malhamige Ukku Etani, (10) Appuralage Wannihamy, (11) Menikrala Lekamage Mudalihami, <i>ex-Vel-Vidane</i> , (12) Sellatige Punchirala, (13) Punchiralage Ukku Banda, (14) ditto Tikiri Banda	Field	0	3	22

Lot.	Name of Land.	Name of Claimant.	Description.	Extent.		
				A.	R.	P.
70	Accarawela	(1) Appuralage Ranhamy, (2) ditto Ran Menika, (3) Bairalage Ukku Banda, (4) ditto Ranhamy, (5) Nambiralage Kapurala, Vel-Vidane, (6) Punchiralage Ukku Banda	Field ..	0	1	6
35	Nelagamakele	Crown; applied for by Kaurala, Vedaralage Wannihamy, and Nambiralage Kapurala	Chena ..	7	0	16
37	Do.	do.	do.	14	0	11
40	Do.	do.	do.	8	1	23

Upset price at Rs. 15 to Rs. 50 per acre. Further information regarding these lands can be obtained from the Land Settlement Officer, and plans of them from the Surveyor-General.

Colonial Secretary's Office,
Colombo, February 26, 1919.

R. E. STUBBS,
Colonial Secretary.

No. 5,007, S. O.—On Saturday, April 5, 1919, at 11 A.M., the Land Settlement Officer will put up for sale or settlement at Elayapattuwa, the under-mentioned portions of Crown land, on the terms authorized by Government. Six allotments of land situated in the Nuwaragam korale of the Nuwaragam palata division of the Nuwarakalawiya district of the North-Central Province.

Block survey preliminary plan 746.—Asrikgama.

Lot.	Name of Land.	Name of Claimant.	Description.	Extent.		
				A.	R.	P.
46c	Tisbamba	Crown; applied for by Pana Omeru Tamby	Waste land	3	0	18
46b	Do.	Crown; applied for by Wana Ahamadu Marikkar	do.	0	1	1
49	Karambakatukadu	Crown; encroached on by (1) Ana Osenpillai, Vel-Vidane, (2) Sinnatambi Mahamadu Parisari, (3) Osenpillai Vel-Vidanegge Madar Tamby, (4) Sego Kanni Marikkar, (5) Lebbe Tamby Madar, (6) Ana Katu Bawa, (7) Mana Sellakani	Paddy	0	3	36

Block survey preliminary plan 739.—Diganegama.

60A	Siyambalagahalanda and Welkatuwa	Crown; applied for by C. M. Kiri Banda	Chena	1	1	1
61A	Palukatuwa and Welkatuwa	do.	do.	0	3	11
35	Siyambalagahawatta	Balance due by Jayawardane Punchi Banda, Vel-Vidane	Garden	0	0	13

Upset price at Rs. 15 to Rs. 50 per acre. Further information regarding these lands can be obtained from the Land Settlement Officer, and plans of them from the Surveyor-General.

Colonial Secretary's Office,
Colombo, February 26, 1919.

R. E. STUBBS,
Colonial Secretary.

No. 5,008, S. O.—On Monday, April 7, 1919, at 11 A.M., the Land Settlement Officer will put up for sale or settlement at Ranorewa, the under-mentioned portion of Crown land, on the terms authorized by Government. An allotment of land situated in the Wilachchiya korale of the Nuwaragam palata division of the Nuwarakalawiya district of the North-Central Province.

Block survey preliminary plan 737.—Helambawewa.

Lot.	Name of Land.	Name of Claimant.	Description.	Extent.		
				A.	R.	P.
30A	Kohombawembuwa	Crown; applied for by Pinhamige Appurala	Chena	2	0	13

Upset price at Rs. 15 to Rs. 50 per acre. Further information regarding this land can be obtained from the Land Settlement Officer, and plan of it from the Surveyor-General.

Colonial Secretary's Office,
Colombo, February 26, 1919.

R. E. STUBBS,
Colonial Secretary.

No. 5,009, S. O.—On Friday, April 11, 1919, at 11 A.M., the Land Settlement Officer will put up for sale or settlement at Sinharagama, the under-mentioned portion of Crown land, on the terms authorized by Government. An allotment of land situated in the Wilachchiya korale of the Nuwaragam palata division of the Nuwarakalawiya district of the North-Central Province.

Block survey preliminary plan 679.—Palugama.

Lot.	Name of Land.	Name of Claimant.	Description.	Extent.		
				A.	R.	P.
11A	Siyambalagahakele	Crown; applied for by (1) Kauralage Menikrala, (2) Ranhamige Pinhami, (3) Appuhamige Punchirala	Chena	2	0	31

Upset price at Rs. 15 to Rs. 50 per acre. Further information regarding this land can be obtained from the Land Settlement Officer, and plan of it from the Surveyor-General.

Colonial Secretary's Office,
Colombo, February 26, 1919.

R. E. STUBBS,
Colonial Secretary.

No. 5,010, S. O.—On Monday, April 7, 1919, at 11 A.M., the Land Settlement Officer will put up for sale or settlement at Ranorewa, the under-mentioned portions of Crown land, on the terms authorized by Government. Seventeen allotments of land situated in the Wilachchiya korale of the Nuwaragam palata division of the Nuwarakalawiya district of the North-Central Province.

Block survey preliminary plan 734.—Dunumadalawa.

Lot.	Name of Land.	Name of Claimant.	Description.	Extent.		
				A.	R.	P.
6H	Bogahalanda	(1) Baddersalage Herathamy, Vel-Vidane, (2) ditto Bandirala, (3) Banda Mohottalage Appuhamy	Chena	0	2	24
8r	Do.	do.	do.	2	1	24

Lot.	Name of Land.	Name of Claimant.	Description.	Extent.		
				A.	R.	P.
6G	Bogahalanda	(1) Pinhamige Herathamy, (2) Banda Mohottalage Punchirala, (3) Menikralage Badderala	Chena	0	1	29
8H	Do.	do.	do.	1	2	13
6F	Do.	Appurala Vel-Vidanegge Tikirala, Vel-Vidane	do.	0	0	33
8G	Do.	do.	do.	0	3	12
6E	Do.	Tikirala Vel-Vidanegge Mudiyanse	do.	0	0	34
8F	Do.	do.	do.	0	3	22
6C	Do.	(1) Appurala Vidanegge Badderala, (2) Selatige Kirihamy	do.	0	1	2
8D	Do.	do.	do.	0	3	1
6B	Do.	Malhamige Tehamy	do.	0	1	10
8C	Do.	do.	do.	0	2	35
6D	Do.	Kapuruhamige Malhamy, ex-Vel-Vidane	do.	0	0	34
8E	Do.	do.	do.	0	0	12
6A	Do.	Appuralage Banda, Vel-Vidane	do.	0	1	16
8B	Do.	do.	do.	0	2	28
4A	Welkatuwa	Badderlage Herathamy, Vel-Vidane	do.	2	0	7

Upset price at Rs. 15 to Rs. 50 per acre. Further information regarding these lands can be obtained from the Land Settlement Officer, and plans of them from the Surveyor-General.

Colonial Secretary's Office,
Colombo, February 26, 1919.

R. E. STUBBS,
Colonial Secretary.

No. 5,011, S. O.—On Monday, April 7, 1919, at 11 A.M., the Land Settlement Officer will put up for sale or settlement, at Ranorewa, the under-mentioned portions of Crown land, on the terms authorized by Government. Three allotments of land situated in the Wilachchiya korale of the Nuwaragam palata division of the Nuwarakalawiya district of the North-Central Province.

Lot.	Name of Land.	Name of Claimant.	Description.	Extent.		
				A.	R.	P.
Block survey preliminary plan 729.—Ittikulama.						
109	Ambagahawatta	Aiyatage Kirihamy	Garden	0	2	15
Block survey preliminary plan 733.—Sivalapitiya.						
33A	Welkatuwa	Appuralage Banda, Vel-Vidane	Chena	0	0	33
35A	Do.	do.	do.	1	3	26

Upset price at Rs. 15 to Rs. 50 per acre. Further information regarding these lands can be obtained from the Land Settlement Officer, and plans of them from the Surveyor-General.

Colonial Secretary's Office,
Colombo, February 26, 1919.

R. E. STUBBS,
Colonial Secretary.

No. 5,012, S.O.—On Friday, April 11, 1919, at 11 A.M., the Land Settlement Officer will put up for sale or settlement, at Sinharagama, the under-mentioned portions of Crown land, on the terms authorized by Government. Six allotments of land situated in the Wilachchiya korale of the Nuwaragam palata division of the Nuwarakalawiya district of the North-Central Province.

Lot.	Name of Land.	Name of Claimant.	Description.	Extent.		
				A.	R.	P.
Block survey preliminary plan 663.—Andarawewa.						
19	Diulgahawela	(1) Bairala Arachehige Kalu Banda, Vel-Vidane of Andarawewa, (2) Kumara Bandara Benjamin Relapanawa of Wariyapola, Kurunegala	Paddy	0	1	39
21	Gansuriyagaha-accara	Dhammajoti Unnanse as incumbert of Andarawewa Vihare	Chena	0	3	11
21½	Lunupitiyelandu	do.	do.	0	2	25
Block survey preliminary plan 699.—Nochchiyagama.						
1A	Ihalalanda	(1) Punchiralage Mudalihamy, ex-Vel-Vidane, (2) Mena Miyanna Muhamimadu Mohideen, (3) Mana Suleiman, (4) Neina Pitche, (5) Miyanna Muhammadu Tamby, (6) Muna Muhammadu Kani, (7) Ana Abdul Cader, all of Nochchiyagama	Chena	6	1	0
20A	Indipitiyelandu	do.	do.	13	3	10
Block survey preliminary plan 712.—Ihalagama.						
8	Paluwatta	Nena P'chch' of Ihalagama	Chena	5	1	5

Upset price at Rs. 15 to Rs. 50 per acre. Further information regarding these lands can be obtained from the Land Settlement Officer, and plans of them from the Surveyor-General.

Colonial Secretary's Office,
Colombo, February 26, 1919.

R. E. STUBBS,
Colonial Secretary.

No. 5,013, S. O.—On Friday, April 11, 1919, at 11 A.M., the Land Settlement Officer will put up for sale or settlement, at Sinharagama, the under-mentioned portions of Crown land, on the terms authorized by Government. Six allotments of land situated in the Wilachchiya korale of the Nuwaragam palata division of the Nuwarakalawiya district of the North-Central Province.

Lot.	Name of Land.	Name of Claimant.	Description.	Extent.		
				A.	R.	P.
Block survey preliminary plan 690.—Hammillakulama.						
42	Harawelaroda	Ahamadu Meera Saibu Abdul Cader of Hammillakulama	Forest	0	3	25
46E	Minipitaniyelandu, Loluwalayaya, Horakkurawaleyaya	do.	Chena	0	2	4
46D	Do.	(1) Nambiralage Herathamy, Vel-Vidane of Hammillakulama, (2) Punchiralage Mudiyanse of ditto	do.	2	1	16
26	Tisbamba	Ahamadu Meera Saibu Abdul Cader of Hammillakulama	Open land	0	0	14
30	Do.	do.	do.	0	0	11

Lot.	Name of Land.	Block survey preliminary plan 664.—Sinharagama.		Description.	Extent		
		Name of Claimant.			A.	R.	P.
1A	Welagawalandu	(1) Lanka Wirathuage Kapuwa, (2) Tikbage Kotuwa, both of Sinharagama		Chena	2	0	0

Upset price at Rs. 15 to Rs. 50 per acre. Further information regarding these lands can be obtained from the Land Settlement Officer, and plans of them from the Surveyor-General.

Colonial Secretary's Office,
Colombo, February 26, 1919.

R. E. STUBBS,
Colonial Secretary.

No. 5,014, S. O.—On Wednesday, April 9, 1919, at 11 A.M., the Land Settlement Officer will put up for sale or settlement, at Timbiriwewa, the under-mentioned portions of Crown land, on the terms authorized by Government. Four allotments of land situated in the Wilachchiya korale of the Nuwaragam palata division of the Nuwarakalawiya district of the North-Central Province.

Lot.	Name of Land.	Block survey preliminary plan 714.—Rukadawewa.		Description.	Extent.		
		Name of Claimant.			A.	R.	P.
39A	Rukadawewakele	(3) Hetuhamige Wannihamy, (4) Manti:rihamige Pinhamy, both of Rukadawewa		Chena	3	1	0
39C	Do.	(1) Kirihamy Hitapu Vidanege Sudduhamy, (2) Velatige Appuhami, (3) Hetuhamige Wannihamy, all of Rukadawewa		do.	1	0	10

Lot.	Name of Land.	Block survey preliminary plan 715.—Timbiriwewa.		Description.	Extent.		
		Name of Claimant.			A.	R.	P.
23A	Helambagahahena	Ranhamige Punchi Etari of Timbiriwewa		Chena	1	0	1
55A	Dangahahena	Appurala Vidanege Banda of Galkadawala		do.	3	0	7

Upset price at Rs. 15 to Rs. 50 per acre. Further information regarding these lands can be obtained from the Land Settlement Officer, and plans of them from the Surveyor-General.

Colonial Secretary's Office,
Colombo, February 26, 1919.

R. E. STUBBS,
Colonial Secretary.

LAND ACQUISITION NOTICES.

HAVING been duly directed by the Governor, with the advice of the Executive Council, acting under the provisions of "The Land Acquisition Ordinance of 1876," section 6, to take order for the acquisition of the following lands, required for a public purpose, namely, for widening and improving the Yakkala-Gampaha minor road near its junction with the main road, to wit:—

Lot.	Name of Land.	Preliminary plan 16,885. Village—Gampaha-Medagama.		Description.	Name of Claimant.	Extent.			
						A.	R.	P.	
1	Munamalagahawatta	..	Contains 19 coconut trees	..	Don Issan Jayawardana	..	0	1	3.2
2	Hikgahawatta	..	Deniya	..	M. D. William Appu and others	..	0	0	9.4
3	Munamalagahawatta	..	Bare land	..	M. D. Elias Appuhami and others	..	0	0	3
4	Hikgahawatta	..	do.	..	M. D. William Appu and others	..	0	0	19.2
5	Gonamaditiyadeniya	..	Deniya	..	do.	..	0	0	16.3
6	Do.	..	Deniya and grass land	..	do.	..	0	0	6
7	Delgahawatta	..	Bare land	..	Don Issan Jayawardana	..	0	0	0.7
8	Delgahalanda	..	Bare land contains 1 jak tree	..	M. Sinno Appuhami and others	..	0	0	6.3

I hereby give public notice, as required by section 7, that the Government proposes to take possession of the lands. All persons interested in the aforesaid lands are hereby required to appear personally or by agent before me at this office on March 24, 1919, at 12 noon, and to state the nature of their respective interests in the lands, and the amount and particulars of their claims to compensation for such interests.

The Kachcheri,
Colombo, February 21, 1919.

J. G. FRASER,
Government Agent.

HAVING been duly directed by the Governor, with the advice of the Executive Council, acting under the provisions of "The Land Acquisition Ordinance of 1876," section 6, to take order for the acquisition of the following land, required for a public purpose, namely, for providing reservation for the Trincomalee-Anuradhapura road, to wit:—

Lot.	Name of Land.	Preliminary plan 5,356. Village—Nikawewa.		Description.	Name of Claimant.	Extent.			
						A.	R.	P.	
1	Nochchikulatuvayal	..	Open land	..	M. Mahatu Hadjar Marikar	..	0	1	31

I hereby give public notice, as required by section 7, that the Government proposes to take possession of the land. All persons interested in the aforesaid land are hereby required to appear personally or by agent before me at Trincomalee on March 18, 1919, at 10 A.M., and to state the nature of their respective interests in the land, and the amount and particulars of their claims to compensation for such interests.

Trincomalee Kachcheri,
February 18, 1919.

W. K. H. CAMPBELL,
Assistant Government Agent.