

# Ceylon Government Gazette

Published by Authority.

No. 6,999<sup>4</sup>—FRIDAY, MARCH 7, 1919.

## Part III.—Lands.

*Separate paging is given to each Part in order that it may be filed separately.*

	PAGE		PAGE		PAGE
Land Settlement Notices :—		Land Sales by the Government Agents :—		Land Sales by the Settlement Officer :—	
Final Orders ..	325	North-Western Province ..	—	Northern Province ..	—
Preliminary Notices ..	340	North-Central Province ..	350	Eastern Province ..	—
Land Sales by the Government Agents :—		Province of Uva ..	351	North-Western Province ..	352
Western Province ..	345	Province of Sabaragamuwa ..	—	North-Central Province ..	352
Central Province ..	—	Land Sales by the Settlement Officer :—		Province of Uva ..	352
Southern Province ..	346	Western Province ..	—	Province of Sabaragamuwa ..	—
Northern Province ..	—	Central Province ..	—	Land Acquisition Notices ..	356
Eastern Province ..	347	Southern Province ..	—	Land Resumption Notices ..	—

### FINAL ORDERS.

Kalutara S. O. No. 39.

**Order under Section 4, Sub-section (1), of "The Waste Lands Ordinances of 1897, 1899, 1900, and 1903," declaring Land to be Crown Property.**

In the matter of the land commonly called or known as Papiliyagahadeniya, situate in the village of Halwala, in the Walallawiti pattu of the Pasdun korale west of the Kalutara District, in the Western Province, and of "The Waste Lands Ordinances of 1897, 1899, 1900, and 1903."

WHEREAS in pursuance of section 1 of the said Ordinances it was duly notified on the 16th day of November, 1917, that if no claim to the land commonly called or known as Papiliyagahadeniya, situate in the village of Halwala, in the Walallawiti pattu of the Pasdun korale west of the Kalutara District, in the Western Province, containing in extent 2 roods and 6 perches, and shown as lot 102½ in preliminary plan 81 and in the annexed diagram, was made to Norman Albert Hampton, Special Officer appointed under section 28 of the said Ordinances, within the period of three months from the date specified in such notice, such land would be declared the property of the Crown, and dealt with on account of the Crown (*vide* Notice No. 6,661):

And whereas Piyankara Radage Sada made claimt hereto, and whereas the said claimant by an agreement in writing dated the 30th day of April, 1918, in consideration of the Settlement Officer settling as private property otherwise than under the Waste Lands Ordinances lots 103 and 130, withdrew claim to the above-mentioned lot 102½, I, Norman Albert Hampton, the said Special Officer, under and by virtue of the powers vested in me in that behalf by section 4 of the said Ordinances, do hereby on this 13th day of December, 1918, order and declare, under section 4, sub-section (1), of the said Ordinances, that the said land, as more fully described herein below, is the property of the Crown.

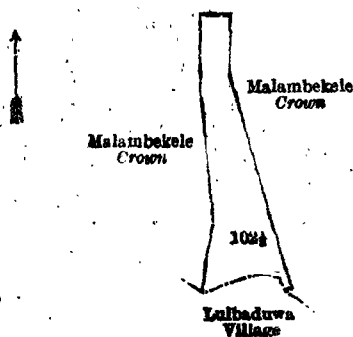
#### *Description of the Land referred to.*

The following lot situated in the village of Halwala, in the Walallawiti pattu of the Pasdun korale west of the Kalutara District, in the Western Province, as described in the annexed diagram :—

Preliminary plan 81.

Lot.	Name of Land.	Extent, A. B. P.
102½	Papiliyagahadeniya	0 2 6

and bounded as follows : on the north and east by Malambekele to be declared the property of the Crown under the Waste Lands Ordinances ; on the south by the village limit of Lulbaduwa ; and on the west by the Malambekele to be declared the property of the Crown under the Waste Lands Ordinances.



Surveyor-General's Office,  
Colombo, July 9, 1918.

Scale of 4 Chains to an Inch.

C. R. LUNDIE,  
for Surveyor-General.

December 13, 1918.

N. A. HAMPTON,  
Special Officer.

**Kalutara S. O. No. 40.**

**Order under Section 4, Sub-section (1), of "The Waste Lands Ordinances of 1897, 1899, 1900, and 1903," declaring Land to be Crown Property.**

In the matter of the land commonly called or known as Kalukandekela, situate in the village of Pannila, in the Walallawiti pattu of the Pasdun korale west of the Kalutara District, in the Western Province, and of "The Waste Lands Ordinances of 1897, 1899, 1900, and 1903."

WHEREAS in pursuance of section 1 of the said Ordinances it was duly notified on the 9th day of November, 1917, that if no claim to the land commonly called or known as Kalukandekela, situate in the village of Pannila, in the Walallawiti pattu of the Pasdun korale west of the Kalutara District, in the Western Province, containing in extent 164 acres 1 rood and 2 perches, and shown as lot 134D in preliminary plan 71 and in the annexed diagram, was made to Norman Albert Hampton, Special Officer appointed under section 28 of the said Ordinances, within the period of three months from the date specified in such notice, such land would be declared the property of the Crown, and dealt with on account of the Crown (*vide* Notice No. 6,653):

And whereas Pannila Vitanage Podi Sinno Appu made claim thereto, and whereas the said claimant came to an agreement in writing dated the 30th day of April, 1918, whereby in consideration of his being declared along with Pannila Vitanage James Appu the purchaser of lot 135 of the block survey preliminary plan 71 for a sum of Rs. 52, he withdrew his claim to the said lot 134D, I, Norman Albert Hampton, the aforesaid Special Officer, under and by virtue of the powers vested in me in that behalf by section 4 of the said Ordinances, do hereby on this 9th day of October, 1918, order and declare, under section 4, sub-section (1), of the said Ordinances, that the said lot 134D, as more fully described herein below, to be the property of the Crown.

*Description of the Land referred to.*

The following lot situated in the village of Pannila, in the Walallawiti pattu of the Pasdun korale west of the Kalutara District, in the Western Province, as described in the annexed diagram:—

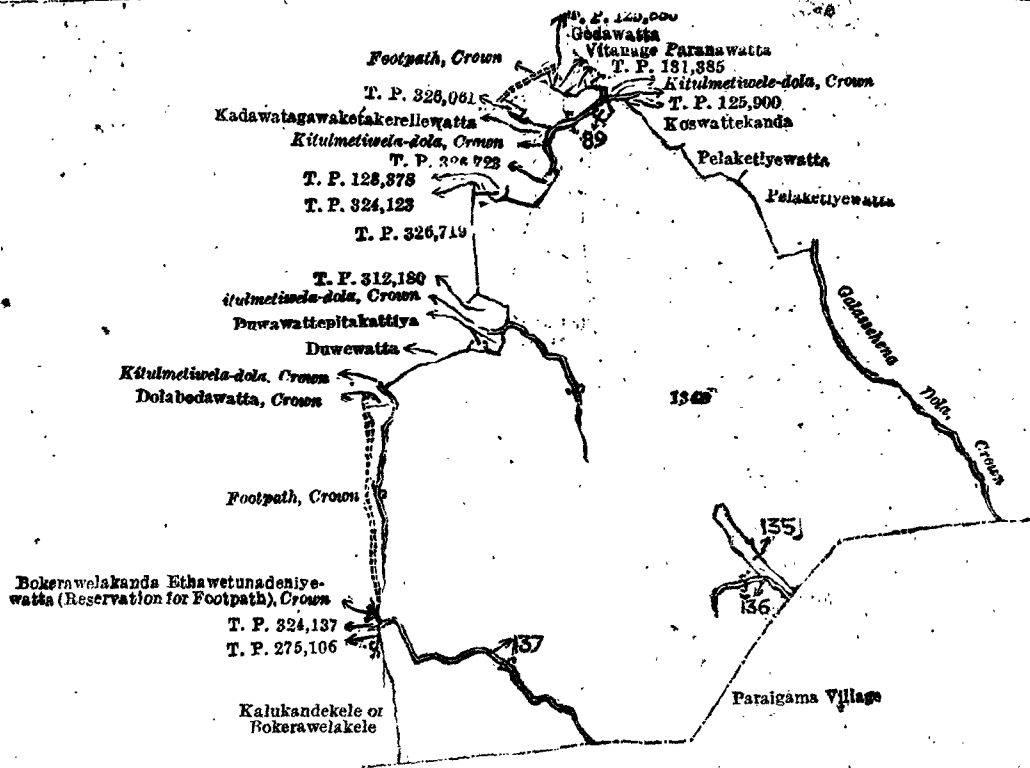
**Preliminary plan 71.**

Lot.	Name of Land.	Extent, A. R. P.
134D	Kalukandekela	164 1 2

and bounded as follows: on the north by T. Ps. 324,123, 128,378, 326,723, Kituhnetiwela-dola to be declared the property of the Crown under the Waste Lands Ordinances, Kadawatagawaketakerellewatta claimed by W. K. Baba Appu, T. P. 326,061, footpath to be declared the property of the Crown under the Waste Lands Ordinances, T. P. 125,883, Godawatta claimed by Tambawita Maddumage Balahamy, Vitanageparanawatta claimed by Tambawita Maddumage Balahamy, T. P. 131,385, Vitanageparanawatta claimed by Tambawita Maddumage Balahamy, the Kitulmetiwela-dola to be declared the property of the Crown under the Waste Lands Ordinances, T. P. 125,900, Koswattakanda (private), Pelaketiyewatta sold by the Crown; on the east by the Galassehene-dola to be declared the property of the Crown under the Waste Lands Ordinances; on the south by the village limit of Paraigama; on the west by Kalukandekela or Bokerawelakele claimed by P. V. Jothihami, T. Ps. 275,106, 324,137, Bokerawelakanda, Ethawetunadeniyewatta (reservation for footpath) to be declared the property of the Crown under the Waste Lands Ordinances, footpath to be declared the property of the Crown under the Waste Lands Ordinances, Dolabodawatta to be declared the property of the Crown under the Waste Lands Ordinances, the Kitulmetiwela-dola to be declared the property of the Crown under the Waste Lands Ordinances, Duwewatta claimed by Pannila Vitanage Podi Sinno and others, Duwewattapitakattiya claimed by G. L. Baba Appu, the Kitulmetiwela-dola to be declared the property of the Crown under the Waste Lands Ordinances, T. Ps. 312,180, 326,719.

NOTE.—The following lots lying within the above-mentioned boundaries are excluded from this order, and their aggregate acreage of 1 acre 3 roods and 6 perches is not included in the acreage of 164 acres 1 rood and 2 perches given above:—

Lot.	Name of Land.	Extent, A. R. P.
89	Dolagawawatta	0 0 32
135	Dikhenekumbura	1 0 28
136	Ambatenne-dola (stream)	0 0 21
137	Do.	0 1 10
		1 3 6



Surveyor-General's Office,  
Colombo, September 6, 1918.

Scale of 16 Chains to an Inch.

N. A. HAMPTON,  
Special Officer.

C. R. LUNDIE,  
for Surveyor-General.

October 9, 1918.

**Kalutara S. O. No. 41.**

**Order under Section 2 of "The Waste Lands Ordinances of 1897, 1899, 1900, and 1903,"  
declaring Lands to be Crown Property.**

In the matter of the lands commonly called or known as Ratnagulankandemahahena, Bulathenkanda, &c., situate in the village of Halwala, in the Walallawiti pattu of the Pasdun korale west of the Kalutara District, in the Western Province, and of "The Waste Lands Ordinances of 1897, 1899, 1900, and 1903."

THE notice required by section 1 of "The Waste Lands Ordinances of 1897, 1899, 1900, and 1903," having been duly published in manner prescribed by that section in respect of the above-named lands (*vide* Notice No. 6,661), and no claim having been made to the said lands or to any interest therein within the period of three months from the date specified in the said notice, I, Norman Albert Hampton, Special Officer appointed under section 28 of the said Ordinances, under and by virtue of the powers vested in me in that behalf by section 2 of the said Ordinances, do hereby on this 31st day of October, 1918, order and declare that the said lands, as more fully described herein below, situate in the village of Halwala, in the Walallawiti pattu of the Pasdun korale west of the Kalutara District, in the Western Province, and shown as lots 3, 43M, 54½, 66A, 66B, 67, 67½, 70A, 72, 73½, 95½, 99A, 99H, 102, 109B, 128A, 129, 135A, 142, 160, 160½, 179½, 181A, 191, 191B, 191D, 191F, 191H, 191J, 191M, 191O, 192, 193, 193C, and 194 in preliminary plan 81 and in the annexed diagram, and containing in extent 483 acres and 22 perches, are the property of the Crown.

*Description of the Lands referred to.*

The following lots situated in the village of Halwala, in the Walallawiti pattu of the Pasdun korale west of the Kalutara District, in the Western Province, as described in the annexed diagram:—

Preliminary plan 81.

Lot.	Name of Land.	Extent, A. R. P.	Lot.	Name of Land.	Extent, A. R. P.
3	Ratnagulankandemahahena	and	142	Pahura-addarawatta, Iskolawatta	2 1 38
	Bulathenkanda	264 2 30	160	Egodahagodakele	14 3 15
43M	Ambagahawita-ela (stream)	0 0 11	160½	Katakaralagahawattapitakattiya (reservation for road)	0 0 10
54½	Athawldeniyapitakattiya (stream reservation)	0 3 6	179½	Footpath	0 0 6
66A	Pahurakandekele (reservation for road)	0 1 16	181A	Katakaralagahawattapitakattiya (reservation for footpath)	0 0 11
66B	Do. (do.)	0 0 30	191	Lewanduwa, Paraigama para (road)	2 0 10
67	Pahurakandebalayakanda	86 3 35	191B	Lewanduwa, Paraigama, Gammana, Pannila (roads)	0 0 20
67½	Pahureadarakele (reservation for road)	0 0 27		Do. (do.)	0 0 8
70A	Kumburaheneketiya	0 0 10		Do. (do.)	0 1 4
72	Kumburahena-dola (stream)	0 0 21		Do. (do.)	0 0 17
73½	Pahurakanda-atmaga (reservation for road)	0 0 19		Do. (do.)	0 0 9
95½	Footpath	0 1 5		Do. (do.)	0 2 14
99A	Pahura-addaradeniya	0 0 37		Do. (do.)	2 1 20
99H	Landagahawala (water-hole)	0 1 16	192	Paraigama-ela, Duwa-ela, Hiriyana-ela (streams) (part)	2 1 8
102	Malambekele	91 1 21	193	Puwakketiye-dola, Potukumbure-ela (streams) (part)	2 3 34
109B	Munamalagahawattapitakattiya (reservation for road)	0 0 5	193C	Puwakketiye-dola (part)	0 1 20
128A	Malambekele	7 0 38	194	Bokera-wela-dola (stream)	0 0 29
129	Malambekele <i>alias</i> Pahureaddaregurukanda (cemetery)	1 0 9			
135A	Pahura-addarakattiya (reservation for road)	0 0 13			
					483 0 22

and bounded as follows: on the north by the village limit of Ittapana (part of Puwakketiya-dola), the village limit of Ittapana, the village limit of Pannila; on the east by the village limit of Paraigama; on the south by the village limit of Paraigama (part of Paraigan-ela), the village limit of Gammana (part of Paraigan-ela); on the west by the village limit of Lulbaduwa (part of Potukumbura-ela), the village limit of Lulbaduwa.

NOTE.—The following lots lying within the above boundaries are excluded from this order, and no part of their aggregate acreage of 561 acres and 16 perches is included in the acreage of 483 acres and 22 perches given above:—

## Preliminary plan 81.

Lot.	Name of Land.	Extent, A. B. P.	Lot.	Name of Land.	Extent, A. B. P.
A 1 ...	Part of T. P. 243,836	.. 1 0 0	A 26 ..	Part of T. P. 251,906	.. 0 2 20
A 1½ ...	Footpath (T. P. 329,724)	.. 0 0 10	A 27 ..	Part of T. P. 82,478, T. P. 82,479	0 1 7
A 1½A ...	Do. (T. P. 329,722)	.. 0 0 4	A 28 ..	Rajgahahenepitakattiya (T. P. 325,426)	.. 0 1 1
A 1½B ...	Do. (T. P. 329,723)	.. 0 0 3	A 28A ..	Parts of T. Ps. 82,478 and 84,153	0 0 9
A 2 ...	Part of T. P. 243,806	.. 2 1 15	A 29 ..	Part of T. P. 84,153	.. 0 0 37
A 2A ...	Delkadawattepitakattiya (reservation for footpath) (T. P. 325,523)	.. 0 0 18	A 30 ..	Part of T. P. 251,905	.. 0 2 36
A 2½ ..	Delkadawattepitakattiya (T. P. 325,509)	.. 0 1 8	A 31 ..	Do.	.. 0 3 28
A 3A ..	Part of T. P. 253,006	.. 0 0 29	A 31½ ..	Bulathhenkandepahalakattiya, T. P. 312,339	.. 1 0 16
A 3B ..	Do.	.. 0 0 4	A 32 ..	Ilukkattiyawatta	.. 0 1 35
A 3C ..	Part of T. P. 215,459	.. 0 2 15	A 34 ..	Do.	.. 0 1 18
A 3D ..	Battadeniya (T. P. 326,155)	.. 0 0 9	A 35 ..	Part of T. P. 84,153	.. 0 1 24
A 3E ..	Part of T. P. 251,906	.. 0 0 3	A 36 ..	Ilukkattiyawatta, Lindagawawatta	.. 1 2 32
A 3F ..	Parts of T. Ps. 260,511 and 251,906	0 0 5	A 37 ..	Lindagawawatta	.. 0 1 10
A 3G ..	Parts of T. Ps. 260,468 and 150,016	0 0 20	A 38 ..	Do.	.. 7 0 25
A 3H ..	Part of T. T. 243,836	.. 0 0 6	A 39 ..	Part of T. P. 253,006	.. 2 0 22
A 3I ..	Part of T. P. 84,153	.. 0 0 3	A 40 ..	T. P. 186,681	.. 0 2 16
A 4 ..	T. P. 243,839 and parts of T. Ps. 243,838, 249,556, &c.	.. 6 0 22	A 41 ..	T. P. 325,768	.. 0 1 10
A 4A ..	Periyahenewattepitakattiya (reservation for footpath) (T. P. 325,523)	.. 0 0 20	A 42 ..	Udumulledeniya, T. P. 325,768	.. 0 2 20
A 4B ..	Part of T. P. 249,556	.. 0 0 3	A 43 ..	Paragahaowita, T. P. 323,888	.. 0 1 21
A 4½ ..	Galgodakele (T. P. 312,149)	.. 1 1 19	A 43A ..	Ambagahaowita, T. P. 325,902	.. 0 3 27
A 4½ ..	Galgodakele (reservation for path) (T. P. 239,722)	0 0 25	A 43B ..	Paragahaowita, T. P. 325,900	.. 0 1 22
A 4½C ..	Do. (reservation for footpath) (T. P. 329,723)	0 0 17	A 43C ..	Do. T. P. 325,904	.. 0 0 30
A 4½A ..	Do. (reservation for outlet)	0 0 13.5	A 43D ..	Do.	.. 0 2 7
A 4½B ..	Do. (do.)	.. 0 0 12.5	A 43E ..	Ambagahaowita, T. P. 323,833	.. 0 0 36
A 4½ ..	Do. (T. P. 326,908)	.. 0 0 12.5	A 43F ..	Do. T. P. 325,914	.. 0 1 5
A 4½ ..	Do. (T. P. 312,148)	.. 1 0 20	A 43G ..	Do. T. P. 325,912	.. 0 1 8
A 4½ ..	Periyahenewattegodella (T. P. 312,151)	.. 0 3 31	A 43H ..	Paragahaowita, T. P. 324,025	.. 0 1 34
A 5 ..	Part of T. P. 82,412	.. 0 0 23	A 43I ..	Do. T. P. 323,889	.. 0 0 28
A 6 ..	T. P. 249,556	.. 0 1 23	A 43J ..	Lindagawakumbura, T. P. 325,914	.. 0 0 11
A 7 ..	T. P. 82,481 and parts of T. Ps. 243,837 and 243,838	.. 1 0 6	A 43K ..	Ambagahaowita, T. P. 324,143	.. 0 0 21
A 7A ..	Delkadawattepitakattiya (reservation for footpath) (T. P. 325,523)	.. 0 0 14	A 43L ..	Do. T. P. 325,914	.. 0 0 16
A 7B ..	Do. (do.) (do.)	.. 0 0 8	A 44 ..	Duwawattepitakattiya, Duwewatta	.. 7 0 33
A 8 ..	Part of T. P. 285,186	.. 1 0 31	A 45 ..	Duwewatta	.. 0 1 36
A 8A ..	Do. (reservation for road)	.. 0 0 18	A 55 ..	Ellewattapitakattiya, T. P. 326,430	.. 1 2 5
A 8B ..	Parts of T. Ps. 238,465 and 243,837	0 2 0	A 56 ..	Ellewatta	.. 1 3 31
A 9 ..	Part of T. P. 285,186	.. 0 2 10	A 57 ..	Do. T. P. 325,905	.. 0 1 31
A 9A ..	Do. (reservation for road)	.. 0 0 16	A 57A ..	Do.	.. 0 0 10
A 10 ..	Part of T. T. 82,480	.. 1 1 4	A 58 ..	Duwawattepitakattiya	.. 0 1 20
A 11 ..	Do.	.. 1 2 33	A 58A ..	Do. T. P. 325,427	.. 0 1 3
A 12 ..	Watta-addaraowita	.. 0 0 32	A 58B ..	Do.	.. 0 0 31
A 13 ..	Part of T. P. 106,692	.. 0 0 30	A 58C ..	Do. T. P. 324,037	.. 0 2 22
A 14 ..	Do.	.. 0 0 32	A 58D ..	Kosgahawatta	.. 0 1 23
A 14½ ..	Periyahenewattapitakattiya (T. P. 312,150)	.. 0 0 10	A 60 ..	Do.	.. 2 0 6
A 15 ..	Part of T. P. 260,512 and T. P. 84,154	.. 0 1 26	A 61 ..	Do. T. P. 325,425	.. 0 2 35
A 15½ ..	T. Ps. 275,266 and 274,436	.. 1 1 34	A 61A ..	Do. T. P. 324,040	.. 0 2 34
A 16 ..	Parts of T. Ps. 260,468 and 150,016	0 2 33	A 61B ..	Battadeniya, T. P. 326,155	.. 0 2 2
A 17 ..	Part of T. P. 260,512	.. 0 1 19	A 61C ..	Kosgahawatta	.. 0 1 31
A 18 ..	Ratteowita	.. 2 1 25	A 61D ..	Battadeniya, part of T. T. 215,460	.. 0 0 5
A 19 ..	Parts of T. Ps. 150,016 and 260,636	1 1 3	A 62 ..	Parts of T. Ps. 215,460 and 215,459	0 3 1
A 20 ..	Rajgahahenedeniya (T. P. 326,154)	0 2 21	A 63 ..	Part of T. P. 215,459	.. 5 1 12
A 20A ..	Part of T. P. 150,016	.. 0 0 4	A 64 ..	Parts of T. Ps. 215,459 and 186,682	3 2 37
A 21 ..	Parts of T. Ps. 260,511 and 260,469	1 1 36	A 65 ..	Egodawatta	.. 0 3 6
A 21A ..	Rajgahaheneatnaga (reservation for footpath)	.. 0 0 6	A 66 ..	Pahurakandakele, T. P. 316,818	4 2 6
A 22 ..	Ratteowitapitakattiya	.. 0 0 20	A 66C ..	Part of T. P. 83,672	.. 0 1 10
A 23 ..	Bowitiyalyadda or Raththeowita	.. 0 2 8	A 67D ..	Part of T. P. 257,459	.. 0 0 16
A 23A ..	Do. (T. P. 82,479)	.. 0 0 26	A 67½ ..	Pahureaddarakele, T. P. 312,212	.. 1 1 0
A 24 ..	Parts of T. Ps. 260,469 and 82,479	0 0 29	A 67½ ..	T. P. 275,493	.. 0 3 19
A 25 ..	T. P. 251,907 and parts of T. Ps. 260,469, 260,637, &c.	.. 3 2 25	A 67½ ..	Pahurekandakele, T. P. 312,153	.. 1 0 8
			A 68 ..	Kumburehenedeniya, T. P. 325,890	.. 0 1 39
			A 70 ..	Part of T. P. 186,682	.. 2 2 3
			A 71 ..	Egodawattedeniya, T. P. 325,903	.. 2 3 5
			A 71A ..	Do.	.. 0 0 9
			A 71B ..	Megodawatta, T. P. 323,832	.. 0 1 33
			A 71C ..	Do.	.. 0 0 35
			A 71D ..	Do. T. P. 323,884	.. 0 2 30
			A 71E ..	Do. T. P. 325,909	.. 0 0 38
			A 71F ..	Kumburahenedeniya, T. P. 326,113	.. 0 1 17
			A 71G ..	Egodawatta	.. 0 0 11

Lot.	Name of Land.	Extent, A. R. P.	Lot.	Name of Land.	Extent, A. R. P.
A 73	Megodawatta	11 0 22	A 105	Kendaketiya-godella, T.P. 325,719	2 1 27
A 73½	Pahurakanda-atnaga, T. P. 312,211	1 0 19	A 105A	Do.	0 0 18
A 75	Egodawatta	0 0 24	A 105½	Do. T. P. 312,174	4 1 34
A 76	Do.	0 0 35	A 106	T. Ps. 237,692 and 256,176	4 2 38
A 78	Part of T. T. 215,459	4 0 33	A 108	Part of T. P. 198,182	0 3 4
A 79	Ddagangulaowita, T. P. 325,906	0 3 10	A 109	Part of T. P. 211,020	6 1 11
A 79A	Do. T. P. 324,009	0 0 24	A 109A	Parts of T. Ps. 210,956, 211,004, 211,005, and 198,181	2 2 27
A 79B	Do. T. P. 324,014	0 0 23	A 109C	Munamalgahawatta (reservation for road)	0 0 8
A 79C	Do. T. P. 324,012	0 0 18	A 110	T. P. 313,602	0 2 8
A 79D	Do. T. P. 325,911	0 1 7	A 110A	Munamalgahawatta (reservation for road)	0 0 5
A 79E	Do. T. P. 324,013	0 0 30	A 111	Parts of T. Ps. 198,181, 198,180, and 211,020	0 3 26
A 79F	Do. T. P. 324,011	0 0 23	A 112	T. P. 198,180 and part of T. P. 198,181	2 2 0
A 79G	Udagangulakumbura, T. P. 326,157	0 1 32	A 113	Parts of T. Ps. 198,181 and 210,959	0 2 8
A 81	Part of T. P. 215,459	1 1 39	A 114	Parts of T. Ps. 211,004, 211,005, and 210,959	3 0 22
A 83	Kosgahawatta (T. P. 326,420)	0 1 29	A 115	Part of T. P. 211,005	0 1 18
A 83A	Do. (T. P. 324,018)	0 0 39	A 116	Badalduwa	1 1 1
A 83B	Do. (do.)	0 1 18	A 117	Do.	0 1 9
A 83C	Do. (do.)	0 1 16	A 118	Parts of T. Ps. 198,183 and 256,176	111 3 18
A 83D	Do. (T. P. 326,420)	0 0 31	A 118A	Dawatagahawattekumbura or Egodahawattekumbura (T. P. 323,952)	0 2 3
A 86	Kosgahawatta, T. P. 324,010	0 0 37	A 118B	Bogahawitemedakattiya	2 3 1
A 87	Kosghaliyaddeniya, T. P. 324,010	0 1 8	A 118C	Do.	2 0 17
A 88	Dola-addaraowita	0 2 0	A 118D	Do.	1 2 9
A 88A	Do.	0 2 4	A 118E	Do.	1 1 24
A 90	Duwewatta (T. P. 326,809)	1 2 19	A 118F	Part of T. P. 82,036	1 2 38
A 91	Nugahahawatta, &c.	14 3 25	A 119	Gorakduwawattedeniya, Paluhenawattapattiya, &c.	1 2 33
A 92	Udagangulawatta, T. P. 325,910	0 1 36	A 120	Gorakaduawatta	0 3 16
A 92A	Udagangulakele, T. P. 325,899	0 0 38	A 122	Do.	0 3 3
A 93	Pahureaddarawatta, T. P. 323,882	0 3 13	A 123	Gorakagahawatta	0 2 8
A 94	Gallindakele, T. P. 325,901	0 2 30	A 125	Do.	0 0 24
A 94A	Gallindawatta	0 0 18	A 126	Mahaliyaddaowita <i>alias</i> Galabodawattapattiya, T. P. 323,836	1 2 10
A 95	T. P. 257,460 and part of T. P. 257,459	4 0 31	A 127	Lindamulladeniya, T. P. 323,835	0 1 28
A 95A	Pahura-addarawatta (reservation for road)	0 0 21	A 128	Malambekela, T. P. 323,837	5 0 19
A 95B	Do. (do.)	0 1 12	A 128B	Do. T. P. 326,820	1 0 5
A 96	Do. T. P. 326,121	1 0 6	A 128C	Kosgahaduawatta, T. P. 326,158	1 3 17
A 97	Hirihenegodawatta (T. P. 324,083)	1 0 23	A 128D	Malambekela, T. P. 325,887	1 0 28
A 98	Diganeowitagodella	0 1 11	A 128E	Do. T. P. 235,113	5 0 11
A 99	T. Ps. 84,151, 84,155, 84,149, 82,678, 82,679, 104,802, &c.	96 3 11	A 128F	Tebuaudamullalhalakattiya	0 0 4
A 99B	Part of T. P. 238,464	0 3 20	A 130	Pahura-addaraudumulla	0 0 30
A 99C	Rygamayaudumulla, T. P. 325,913	1 1 30	A 131	Parts of T. Ps. 83,670 and 83,671	10 1 39
A 99D	Papeliyagahaudumulla, T. P. 325,891	0 2 31	A 131A	Malambewatta, T. P. 323,940	0 1 29
A 99E	Katukurunduniya, T.P. 324,021	0 3 26	A 131B	Do. T. P. 326,156	0 0 34
A 99F	Part of T. P. 100,290	1 2 15	A 131C	Do.	0 3 35
A 99G	Bogahaowita	1 3 33	A 131D	Do. T. P. 326,157	0 0 24
A 99I	Ambagahaowita, T. P. 324,020	0 1 28	A 132	Part of T. P. 83,670	2 1 1
A 99J	Do. T. P. 324,019	0 0 34	A 133	T. P. 211,003 and part of T. P. 211,002	1 2 15
A 99K	Do. T. P. 324,223	0 0 37	A 133A	Pahura-addaralanda (reservation for road)	0 0 8
A 99L	Do. T. P. 324,224	0 2 3	A 133B	Do. T. P. 323,842	0 1 7
A 99M	Lindagawatta	0 0 7	A 134	Pahura-addarawatta	0 3 11
A 99N	Pepeliyagahaudumulla	0 0 6	A 135	T. P. 249,036	0 3 23
A 100	T. P. 227,693	1 1 11	A 136	Pahura-addaradeniya, T. P. 323,852	0 1 13
A 100½	Veralugahaowitapitakattiya, T.P. 315,733	1 0 19	A 137	Pahura-addarawatta, T. P. 323,851	0 1 13
A 101	T. P. 243,840 and part of T. P. 243,841	1 2 14	A 139	Pahurakandewatta	0 3 22
A 101½	T. P. 275,264	0 1 9	A 138	Part of T. P. 83,672	4 2 4
A 102A	Part of T. P. 83,670	0 1 37	A 138A	Pahura-addarawatta	0 3 25
A 102B	Malambekela	0 2 14	A 138B	Pansalawatta	0 0 35
A 102C	Part of T. P. 83,671	0 0 13	A 138C	Pahura-addarawatta, T. P. 323,806	0 1 7
A 102D	Part of T. P. 104,805	0 1 0	A 138D	Do.	0 1 35
A 102E	Part of T. P. 84,150	0 0 15	A 138E	Do. T. P. 323,806	0 2 35
A 102F	Rygamayaowitapitaira	0 0 16	A 138F	Do.	0 1 13
A 102G	Papeliyagahaudumulla	0 0 9	A 141	Pahurakandewatta	2 0 4
A 102H	Part of T. P. 238,464	0 0 4	A 143	Gorakagahawatta <i>alias</i> Mahagederawatta, T. P. 325,889	0 1 19
A 102I	Malambeaddarakattiya or Pas-hauladeniya	0 0 7	A 144	Galatarawatta, Jambugahawatta, Migahawatta, &c.	21 2 6
A 102J	Tebuadumulleowita	0 0 36	A 145	Paluhenawattapattiya	0 0 15
A 102K	Part of T. P. 198,183	1 2 39	A 146	Migahawatta	0 0 35
A 102L	Part of T. P. 237,693	0 0 8	A 147	Galatarawatta	0 0 20
A 102M	Part of T. P. 83,671	0 0 5	A 148	Galatarawattapattiya	0 2 6
A 102N	Part of T. P. 100,290	0 0 2			
A 102O	Do.	0 0 6			
A 102P	Etpotupitaira	0 0 7			
A 102½	T. P. 275,437	1 2 31			
A 103	Malambeaddaradeniya	0 1 19			
A 104	T. P. 90,440	1 3 37			

Lot.	Name of Land.	Extent, A. R. P.	Lot.	Name of Land.	Extent, A. B. P.
A 149 ..	Kalawitagodella	0 1 15	A 190 ..	Egodawattepitakattiya, T. P. 323,809	0 0 20
A 150 ..	Do.	0 1 14	A 190A ..	Part of T. P. 82,036	0 0 6
A 151 ..	Do.	0 1 4	B 3J ..	Bokerowalakele	0 1 10
A 152 ..	Totagawawatta	0 1 21	B 46 ..	T. P. 249,218, parts of T. Ps. 249,215 and 249,513	1 1 15
A 153 ..	Do.	0 1 5	B 47 ..	T. P. 249,214, parts of T. Ps. 249,215, 261,313, 249,213	2 2 35
A 154 ..	Duwawatta	0 3 26	B 48 ..	Part of T. P. 249,213	2 0 38
A 155 ..	Egodawatta	1 3 39	B 49 ..	Parts of T. Ps. 249,212 and 215,428	0 1 27
A 156 ..	Do.	0 1 9	B 50 ..	Part of T. P. 215,428	0 3 1
A 157 ..	Do.	0 1 0	B 51 ..	Part of T. P. 249,216	1 1 0
A 158 ..	Egodawattepitakattiya, T. P. 323,807	0 1 34	B 52 ..	T. P. 249,217 and parts of T. Ps. 261,313 and 249,216	2 3 19
A 159 ..	Egodawattepitakattiya	0 2 26	B 53 ..	Parts of T. Ps. 215,428, 215,429, 249,216, &c.	4 2 8
A 160½ ..	Egodahagodakele, T. P. 312,173	1 2 21	C 3½ ..	Mahahena, T. P. 313,518	2 1 5
A 160½ ..	Part of T. P. 276,515	1 0 39	C 3½ ..	Mahahenatmaga, T. P. 312,214	1 0 30
A 160½ ..	Katakaralagahawattepittakattiya, T. P. 312,210	3 0 13	D 54 ..	T. P. 215,426	1 0 8
A 161 ..	Dawatagahawatta, T. P. 323,952	0 0 32	D 54½ ..	Atahawldeniya, T. P. 312,213	1 2 25
A 162 ..	Dawatagahawatta, Egodahagodawatta	1 3 7	A 67A ..	Udumulleleniya, T. P. 325,767	0 0 10
A 163 ..	Dawatagahawatta	0 3 19	A 67B ..	Do. do.	0 0 5
A 164 ..	Dolagawawatta, Udumullawatta	2 2 29	A 67C ..	Do. do.	0 0 6
A 165 ..	Gorakagahagodella	0 1 6	A 178 ..	Do. do.	0 3 35
A 166 ..	Mahagedarawatta	0 3 8	102½ ..	Pepitiyagahad niya	0 2 6
A 167 ..	Do.	1 0 19	102Q ..	Millagahabokka	0 0 16
A 168 ..	Mahagedarawattepitakattiya	0 1 5	102R ..	Part of T. P. 85,584	0 0 15
A 169 ..	Mahagedarawatta	0 0 29	A 140 ..	Pahurakandapansalawatta	1 1 18
A 170 ..	Do.	0 0 30	191A ..	Lowanduwa, Paraigama, Gammana, and Pannila (roads) (part of T. P. 84,153)	0 0 6
A 171 ..	Udumullawatta, Millagahawatta	2 3 16	191C ..	Do. (parts of T. P. 82,478 and 82,479)	0 0 10
A 172 ..	Udumullawatteihalakattiya, T. P. 326,429	0 2 2	191E ..	Do. (part of T. P. 82,479)	0 0 4
A 173 ..	Udumullewattopitakattiya	0 2 9	191G ..	Do. (parts of T. Ps. 84,154 and 106,692)	0 0 16
A 175 ..	Udumullewattopattiya, Katakerellagahawattedeniya	1 1 2	191H ..	Do. (part of T. P. 82,412)	0 0 16
A 176 ..	Kotakaralagahawatta	0 3 5	191K ..	Do. (part of T. P. 285,186)	0 0 18
A 177 ..	Do.	0 3 19	191L ..	Do. (part of T. P. 215,459)	0 0 15
A 179 ..	Part of T. P. 211,749	2 0 25	191N ..	Do. (part of T. P. 83,672)	0 0 14
A 181 ..	Do.	1 3 33	191P ..	Do. (part of T. P. 82,036)	0 0 18
A 181B ..	Do.	1 0 30	193A ..	Puwakketiyo-dola, Potukumburela (stream, part of T. P. 215,428)	0 0 10
A 182 ..	Kuruminiudumullawatta, T. P. 326,896	0 2 24	193B ..	Puwakketiyo-dola, Potukumburela (half the stream), part of T. P. 238,466	0 0 4
A 183 ..	Do.	0 1 20			
A 184 ..	T. P. 211,751	0 1 18			
A 185 ..	Kuruminiudumulladeniya, T. P. 323,808	0 1 7			
A 186 ..	Part of T. P. 276,515	0 2 9			
A 187 ..	Bogahawilalhalakattiya	0 3 27			
A 188 ..	Egodawattepitakattiya, T. P. 325,888	0 1 27			
A 188A ..	Do.	0 0 6			
A 189 ..	Part of T. P. 82,036	0 3 27			
					561 0 16

[For Diagram see page 331.]

### Hambantota S. O. No. 1,536.

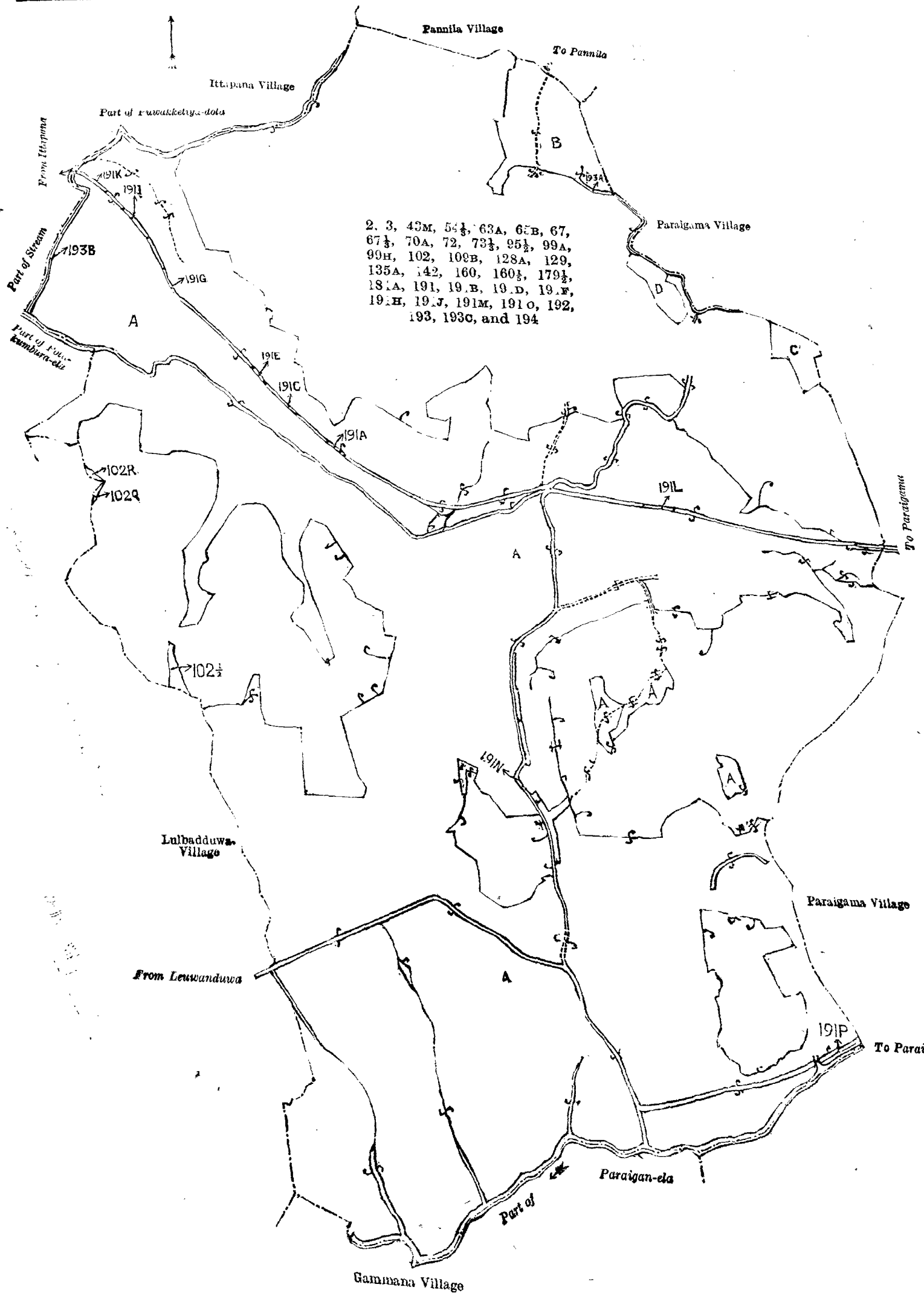
#### Order under Section 2 of "The Waste Lands Ordinances of 1897, 1899 1900, and 1903," declaring Land to be Crown Property.

In the matter of the land commonly called or known as Rukattanagahahena (reservation for Medawawwa trigonometrical station), situate in the village of Medawawwa, in the West Giruwa pattu of the Hambantota District, in the Southern Province, and of "The Waste Lands Ordinances of 1897, 1899, 1900, and 1903."

THE notice required by section 1 of "The Waste Lands Ordinances of 1897, 1899, 1900, and 1903," having been duly published in manner prescribed by that section in respect of the above-named land (*vide* Notice No. 7,002), and no claim having been made to the said land or to any interest therein within the period of three months from the date specified in the said notice, I, Arnold Langdon Crossman, Special Officer appointed under section 28 of the said Ordinances, under and by virtue of the powers vested in me in that behalf by section 2 of the said Ordinances, do hereby on this 18th day of January, 1919, order and declare that the said land, as more fully described herein below, situate in the village of Medawawwa, in the West Giruwa pattu of the Hambantota District, in the Southern Province, and shown as lot 8N in preliminary plan 265 and in the annexed diagram, and containing in extent 3 perches, is the property of the Crown.

#### Description of the Land referred to.

The land commonly called or known as Rukattanagahahena (reservation for Medawawwa trigonometrical station), situated in the village of Medawawwa, in the West Giruwa pattu of the Hambantota District, in the Southern Province, containing in extent 3 perches, and shown as lot 8N in preliminary plan 265 and in the annexed diagram; and bounded as follows: on the north and east by Nugagahahena belonging to the Crown; on the south and west by T. P. 195,117.




Surveyor-General's Office,  
Colombo, October 21, 1918.

Scale of 16 Chains to an Inch.

W. C. S. INGLIS  
Surveyor-General

October 31, 1918.

N. A. HAMPTON,  
Special Officer.



Surveyor-General's Office,  
Colombo, October 16, 1916.

Scale of 8 Chains to an Inch.

G. K. THORNHILL,  
for Surveyor-General.

January 18, 1919.

A. L. CROSSMAN,  
Special Officer.

### Hambantota S. O. No. 1,537.

#### Order under Section 2 of "The Waste Lands Ordinances of 1897, 1899, 1900, and 1903," declaring Lands to be Crown Property.

In the matter of the lands commonly called or known as para (path), &c., situate in the village of Debokkawa, in the East Giruwa pattu of the Hambantota District, in the Southern Province, and of "The Waste Lands Ordinances of 1897, 1899, 1900, and 1903."

THE notice required by section 1 of "The Waste Lands Ordinances of 1897, 1899, 1900, and 1903," having been duly published in manner prescribed by that section in respect of the above-named lands (*vide* Notice No. 7,038), and no claim having been made to the said lands or to any interest therein within the period of three months from the date specified in the said notice, I, John Murray Davies, Special Officer appointed under section 28 of the said Ordinances, under and by virtue of the powers vested in me in that behalf by section 2 of the said Ordinances, do hereby on this 3rd day of February, 1919, order and declare that the said lands, as more fully described herein below, situate in the village of Debokkawa, in the East Giruwa pattu of the Hambantota District, in the Southern Province, and shown as lots 202 and 14w in preliminary plan 406 and in the annexed diagrams, and containing in extent 32 perches, are the property of the Crown.


#### Description of the Lands referred to.

The following lots situated in the village of Debokkawa, in the East Giruwa pattu of the Hambantota District, in the Southern Province, as described in the annexed diagrams:—

#### I.—Preliminary plan 406.

Lot.	Name of Land.	Extent, A. R. P.
202	Para (path)	0 0 13

and bounded as follows: on the north by Udahawattuyaya (private), Hikgahawattakellamedawatta *alias* Kolongahahene-kella claimed by Alahaperuma Muhandirange Don Hendrick *alias* Davith; on the east by the boundary of West Giruwa pattu; on the south by Medawatta claimed by Don Andrayas Amarakoon Dissanayaka; on the west by the boundary of the West Giruwa pattu.



Surveyor-General's Office,  
Colombo, August 24, 1918.


Scale of 8 Chains to an Inch.

C. R. LUNDIE,  
for Surveyor-General.

#### II.—Preliminary plan 406.

Lot.	Name of Land.	Extent, A. R. P.
14w	Path	0 0 19

and bounded as follows: on the north by Patangigahawatta claimed by Amarakoon Vidanegamage Dingirihamy, Mailagahawatta claimed by Amarakoon Vidanegamage Dinguruhamy, Julgahakoratuwa claimed by Panamulla Arachchige Janishamy; on the east by a road; on the south by Ambagahawatta claimed by A. A. Don Juan, Kospelakoratuwa claimed by Amarakoon Dissanayakage Cuvenihamy, Brutagahawatta claimed by Amarakoon Dissanayakage Babunhamy; on the west by Ketakelagahawatta granted at half-improved value.



Surveyor-General's Office,  
Colombo, August 24, 1918.

Scale of 8 Chains to an Inch.

C. R. LUNDIE,  
for Surveyor-General.

February 3, 1919.

J. M. DAVIES,  
Special Officer.

### Mannar S. O. No. 19.

#### Order under Section 4, Sub-section (1), of "The Waste Lands Ordinances of 1897, 1899, 1900, and 1903," declaring Land to be Crown Property.

In the matter of the land commonly called or known as waste land, situate in the village of Pallimunai division of the Mannar town of Mannar East of Mannar island of the Mannar District, in the Northern Province, and of "The Waste Lands Ordinances of 1897, 1899, 1900, and 1903."

WHEREAS in pursuance of section 1 of the said Ordinances it was duly notified on the 17th day of August, 1917, that if no claim to the land commonly called or known as waste land, situate in the village of Pallimunai division of the Mannar town of Mannar East of the Mannar island of the Mannar District, in the Northern Province, containing in extent 2 roods and 23.37 perches, and shown as lot 83½ in Mannar town survey and in the annexed diagram, was made to John Murray Davies, Special Officer appointed under section 28 of the said Ordinances, within the period of three months from the date specified in such notice, such land would be declared the property of the Crown, and dealt with on account of the Crown (*vide* Notice No. 6,505):



And whereas Joseph Felix Alexander made claim thereto, and whereas the said claimant by an agreement in writing dated the 19th day of December, 1917, in consideration of being declared the purchaser of lot 83½ of the notice and of the plan of Pallimunai division of the Mannar town survey, for Rs. 11, withdrew claim to the above-mentioned lot 83½, I, John Murray Davies, the aforesaid Special Officer, under and by virtue of the powers vested in me in that behalf by section 4 of the said Ordinances, do hereby on this 2nd day of November, 1918, order and declare, under section 4, sub-section (1), of the said Ordinances, that the said land, as more fully described herein below, is the property of the Crown.

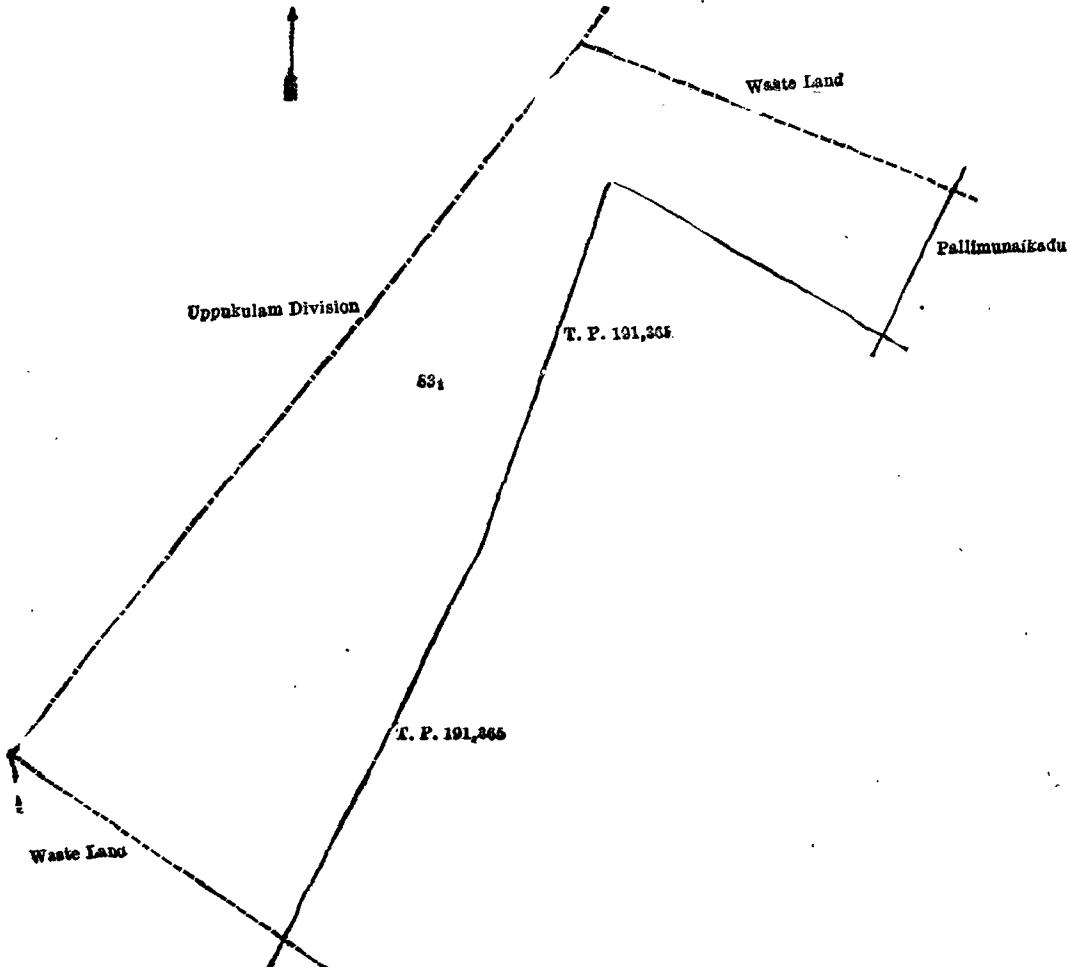
*Description of the Land referred to.*

The following lot situated in the village of Pallimunai division of the Mannar town, in Mannar East of the Mannar island of the Mannar District, in the Northern Province, as described in the annexed diagram:—

Plan of Pallimunai division, Mannar town survey.

Lot.	Name of Land.	Extent, A. R. P.
83½	Waste land	0 2 23·37

and bounded as follows: on the north by the boundary of the Uppukulam division, waste land to be declared the property of the Crown under the Waste Lands Ordinances; on the east by Pallimunaikadu sold by the Crown, T. P. 191,365; on the south by T. P. 191,365, waste land to be declared the property of the Crown under the Waste Lands Ordinances; on the west by Uppukulam division.



Surveyor-General's Office,  
Colombo, July 25, 1916

Scale of 1 Chain to an Inch.

G. K. THORNHILL,  
for Acting Surveyor-General.

November 2, 1918

J. M. DAVIES,  
Special Officer.

**Kurunegala S. O. No. 2,338.**

**Order under Section 4, Sub-section (1), of "The Waste Lands Ordinances of 1897, 1899, 1900, and 1903."**

In the matter of the land commonly called or known as Gonnagahayayahena, situate in the village of Ganegoda, in the Kinyama korale of the Katugampola hatpattu of the Kurunegala District, in the North-Western Province, and of "The Waste Lands Ordinances of 1897, 1899, 1900, and 1903."

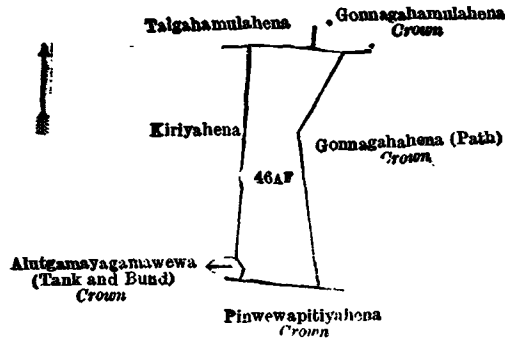
WHEREAS in pursuance of section 1 of the said Ordinances it was duly declared and notified on the 15th day of January, 1915, that if no claim to the land commonly called or known as Gonnagahayayahena, situate in the village of Ganegoda, in the Kinyama korale of the Katugampola hatpattu of the Kurunegala District, in the North-Western Province, containing in extent 3 acres and 10 perches, and shown as lot 46AF in preliminary plan 1,462 and in the annexed diagram, was made to John Murray Davies, Special Officer appointed under section 28 of the said Ordinances, within the period of three months from the date specified in the said notice, such land would be declared the property of the Crown, and dealt with on account of the Crown (*vide* Notice No. 5,470):

And whereas Imiyahamy Mudiyansele Mudalihamy made claim thereto, and I, John Murray Davies, Special Officer appointed under section 28 of the said Ordinances, made due inquiry into such claim, and whereas the said claimant and I, with the consent of His Excellency the Governor, came to an agreement in writing dated the 23rd day of February, 1916, concerning the said land, under section 4, sub-section (1), of the said Ordinances; whereby it was agreed that (a) Wickremasingha Mudiyansele Ran Menika and (b) ditto Jayatuhamy should be declared the purchasers of the said land

upon payment of a sum of Rupees Forty-eight only (Rs. 48), as the purchase amount of the said land, and whereas the said amount has been duly paid, the said (a) Wickremasingha Mudiyansele Ran Menika and (b) ditto Jayatuhamy are hereby, in pursuance of the agreement aforementioned, declared to be the purchasers of the said land, as more fully described herein below.

*Description of the Land referred to.*

The land commonly called or known as Gonnagehayayehena, situate in the village of Ganegoda, in the Kinyama korale of the Katugampola hatpattu of the Kurunegala District, in the North-Western Province, containing in extent 3 acres and 10 perches, and shown as lot 46AF in preliminary plan 1,462 and in the annexed diagram; and bounded as follows: on the north by Talgahamulahena sold to Herat Mudiyansele Appuhamy and another under the Waste Lands Ordinances, Gonnagahamulahena to be declared the property of the Crown under the Waste Lands Ordinances; on the east by Gonnagahahena (path) to be declared the property of the Crown under the Waste Lands Ordinances; on the south by Pinwewapitiyahena to be declared the property of the Crown under the Waste Lands Ordinances; on the west by Alutgamayagamawewa (tank and bund) to be declared the property of the Crown under the Waste Lands Ordinances, Kiriayahena sold to Atukorallage Ran Menika and others under the Waste Lands Ordinances.



Surveyor-General's Office,  
Colombo, May 9, 1918.

Scale of 8 Chains to an Inch.

C. R. LUNDIE,  
for Surveyor-General.

J. M. DAVIES,  
Special Officer.

June 21, 1918

**Kurunegala S. O. No. 2,504.**

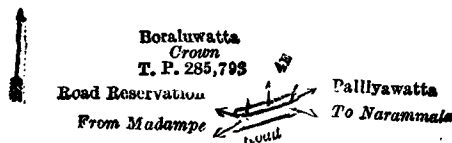
**Order under Section 2 of "The Waste Lands Ordinances of 1897, 1899, 1900, and 1903," declaring Land to be Crown Property.**

In the matter of the land commonly called or known as road reservation, situate in the village of Kuliypitiya, in the Yatikaha korale south of the Katugampola hatpattu of the Kurunegala District, in the North-Western Province, and of "The Waste Lands Ordinances of 1897, 1899, 1900, and 1903."

THE notice required by section 1 of "The Waste Lands Ordinances of 1897, 1899, 1900, and 1903," having been duly published in manner prescribed by that section in respect of the above-named land (*vide* Notice No. 7,015), and no claim having been made to the said land or to any interest therein within the period of three months from the date specified in the said notice, I, Norman Albert Hampton, Special Officer appointed under section 28 of the said Ordinances, under and by virtue of the powers vested in me in that behalf by section 2 of the said Ordinances, do hereby on this 13th day of December, 1918, order and declare that the said land, as more fully described herein below, situate in the village of Kuliypitiya, in the Yatikaha korale south of the Katugampola hatpattu of the Kurunegala District, in the North-Western Province, and shown as lot 4E in preliminary plan 978 and in the annexed diagram, and containing in extent 5 perches, is the property of the Crown.

*Description of the Land referred to.*

The land commonly called or known as road reservation, situated in the village of Kuliypitiya, in the Yatikaha korale south of the Katugampola hatpattu of the Kurunegala District, in the North-Western Province, containing in extent 5 perches, and shown as lot 4E in preliminary plan 978 and in the annexed diagram; and bounded as follows: on the north by Boraluwatta sold by the Crown (T. P. 285,793); on the east by Palliyawatta (private); on the south by the road from Narammala to Madampe; on the west by road reservation (private).



Surveyor-General's Office,  
Colombo, July 30, 1918.

Scale of 8 Chains to an Inch.

C. R. LUNDIE,  
for Surveyor-General.

N. A. HAMPTON,  
Special Officer.

December 13, 1918.

**Kurunegala S. O. No. 2,505.**

**Order under Section 2 of "The Waste Lands Ordinances of 1897, 1899, 1900, and 1903," declaring Lands to be Crown Property.**

In the matter of the lands commonly called or known as Kandeyaya estate (reservation for footpath), situate in the village of Torabichchiya, in the Karanda pattu korale of the Katugampola hatpattu of the Kurunegala District, in the North-Western Province, and of "The Waste Lands Ordinances of 1897, 1899, 1900, and 1903."

THE notice required by section 1 of "The Waste Lands Ordinances of 1897, 1899, 1900, and 1903," having been duly published in manner prescribed by that section in respect of the above-named lands (*vide* Notice No. 7,028), and no claim having been made to the said lands or to any interest therein within the period of three months from the date specified in the said notice, I, John Murray Davies, Special Officer appointed under section 28 of the said Ordinances, under and by virtue of the powers vested in me in that behalf by section 2 of the said Ordinances, do hereby on this 19th day of January, 1919, order and declare that the said lands, as more fully described herein below, situate in the village of

Torabichchiya, in the Karanda pattu korale of the Katugampola hatpattu of the Kurunegala District, in the North-Western Province, and shown as lots O 116½ and P 116½ in preliminary plan 4,528 and in the annexed diagram, and containing in extent 25 perches, are the property of the Crown.

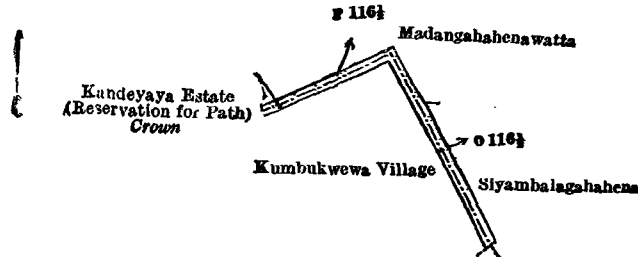
*Description of the Lands referred to.*

The following lots situated in the village of Torabichchiya, in the Karanda pattu korale of the Katugampola hatpattu of the Kurunegala District, in the North-Western Province, as described in the annexed diagram:—

Preliminary plan 4,528.

Lot.	Name of Land.	Extent, A. R. P.
O 116½ ..	Kandeyaya estate (reservation for footpath) .. ..	0 0 12
P 116½ ..	Do. ( do. ) .. ..	0 0 13
		0 0 25

and bounded as follows: on the north by Madangahahenawatta claimed by Ranathunga Arachchige Hendappuhamy; on the east by Madangahahenawatta claimed by Ranathunga Arachchige Hendappuhamy, Siyambalagahahena claimed by Piyathuhamy and others; on the south by Siyambalagahahena claimed by Piyathuhamy and others, the village limit of Kumbukwewa; on the west by Kandeyaya estate (reservation for path) claimed by the Crown.



Surveyor-General's Office,  
Colombo, September 6, 1918.

Scale of 4 Chains to an Inch.

J. M. DAVIES,  
Special Officer.

C. R. LUNDIE,  
for Surveyor-General.

January 19, 1919.

**Kurunegala S. O. No. 2,566.**

**Order under Section 4, Sub-section (1), of "The Waste Lands Ordinances of 1897, 1899, 1900, and 1903."**

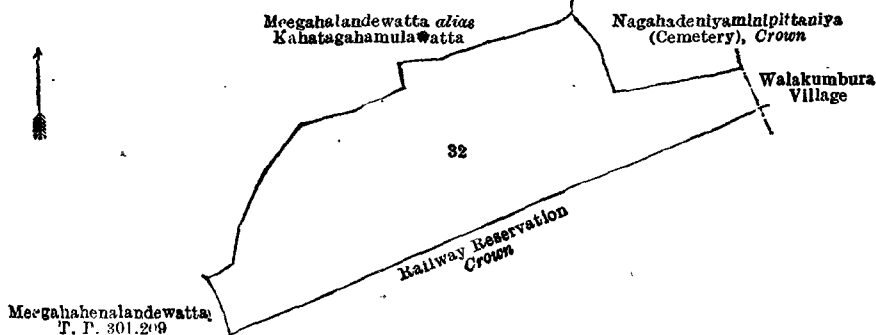
In the matter of the lands commonly called or known as Nagahadeniya, situate in the village of Kapuwarala, in the Udukaha korale east of the Dambadeni hatpattu of the Kurunegala District, in the North-Western Province, and of "The Waste Lands Ordinances of 1897, 1899, 1900, and 1903."

WHEREAS in pursuance of section 1 of the said Ordinances it was duly declared and notified on the 13th day of July, 1917, that if no claim to the land commonly called or known as Nagahadeniya, situate in the village of Kapuwarala, in the Udukaha korale east of the Dambadeni hatpattu of the Kurunegala District, in the North-Western Province, containing in extent 3 acres and 18 perches, and shown as lot 32 in preliminary plan 430 and in the annexed diagram, was made to Norman Albert Hampton, Special Officer appointed under section 28 of the said Ordinances, within the period of three months from the date specified in the said notice, such land would be declared the property of the Crown, and dealt with on account of the Crown (*vide* Notice No. 6,438):

And whereas Madurawe Liyana Disanayaka Mudiyansele Sebastian Samarasinghe Siriwardena made claim thereto, and I, Norman Albert Hampton, Special Officer appointed under section 28 of the said Ordinances, made due inquiry into such claim, and whereas the said claimant and I, came to an agreement in writing dated the 15th day of November, 1917, concerning the said land, under section 4, sub-section (1), of the said Ordinances, whereby it was agreed that the said claimant should be declared the purchaser of the said land upon payment, to the Government Agent at Kurunegala, or to the Settlement Officer, of a sum of Rupees Two hundred and Twenty-five only (Rs. 225), as the purchase amount of the said land, and whereas the said amount has been paid by the said claimant, he is hereby, in pursuance of the agreement afore-mentioned, declared to be the purchaser of the said land, as more fully described herein below.

*Description of the Land referred to.*

The land commonly called or known as Nagahadeniya, situated in the village of Kapuwarala, in the Udukaha korale east of the Dambadeni hatpattu of the Kurunegala District, in the North-Western Province, containing in extent 3 acres and 18 perches, shown as lot 32 in the preliminary plan 430 and in the annexed diagram; and bounded as follows: on the north by Meegahalandewatta *alias* Kahatagahamulawatta claimed by Hapuachchillage Punchirala and others, Nagahadeniyaminipittaniya (cemetery) declared to be the property of the Crown under the Waste Lands Ordinances; on the east by the village limit of Walakumbura; on the south by railway reservation declared to be the property of the Crown under the Waste Lands Ordinances; on the west by Meegahalandewatta sold by the Crown (T. P. 301,209), Meegahalandewatta *alias* Kahatagahamulawatta claimed by Hapuachchillage Punchirala and others.



Surveyor-General's Office,  
Colombo, January 30, 1917.

Scale of 4 Chains to an Inch.

N. A. HAMPTON,  
Special Officer.

A. H. G. DAWSON,  
for Surveyor-General.

January 16, 1919.

**Kurunegala S. O. No. 2,507.**

**Order under Section 2 of "The Waste Lands Ordinances of 1897, 1899, 1900, and 1903,"  
declaring Lands to be Crown Property.**

In the matter of the lands commonly called or known as Bogahamulahena, &c., situate in the village of Aturuwala, in the Udukaha korale west of the Dambadeni hatpattu of the Kurunegala District, in the North-Western Province, and of "The Waste Lands Ordinances of 1897, 1899, 1900, and 1903."

THE notice required by section 1 of "The Waste Lands Ordinances of 1897, 1899, 1900, and 1903," having been duly published in manner prescribed by that section in respect of the above-named lands (*vide* Notice No. 6,769), and no claim having been made to the said lands or to any interest therein within the period of three months from the date specified in the said notice, I, Norman Albert Hampton, Special Officer appointed under section 28 of the said Ordinances, under and by virtue of the powers vested in me in that behalf by section 2 of the said Ordinances, do hereby on this 16th day of January, 1919, order and declare that the said lands, as more fully described herein below, situate in the village of Aturuwala, in the Udukaha korale west of the Dambadeni hatpattu of the Kurunegala District, in the North-Western Province, and shown as lots 8½AI, 8½AF, 8½AG, 9N, and 9P in preliminary plan 559 and in the annexed diagrams, and containing in extent 7 acres 2 roods and 6 perches, are the property of the Crown.

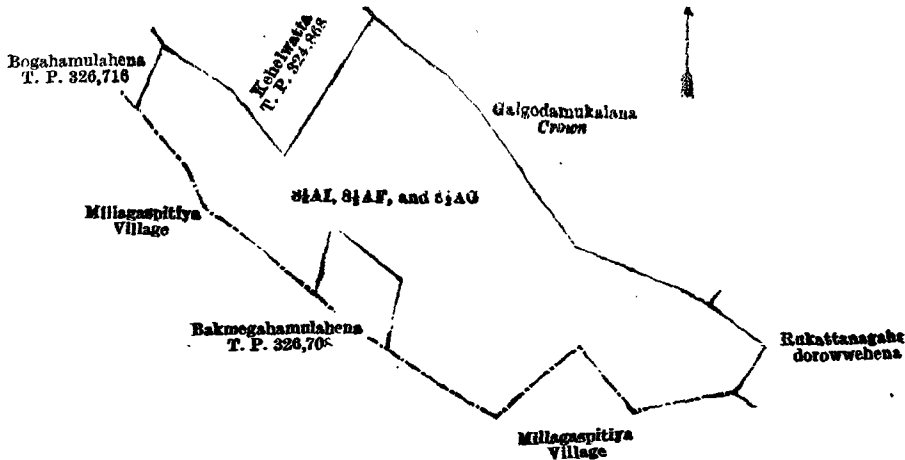
*Description of the Lands referred to.*

The following lots situated in the village of Aturuwala, in the Udukaha korale west of the Dambadeni hatpattu of the Kurunegala District, in the North-Western Province, as described in the annexed diagrams:—

**I.—Preliminary plan 559.**

Lot.	Name of Land.	Extent, A. R. P.
8½AI ..	Bogahamulahena ..	0 3 19
8½AF ..	Karawgahamulahena ..	0 1 11
8½AG ..	Galdoruwehena ..	3 1 3
		4 1 33

and bounded as follows: on the north by Kehelwatta sold by the Crown (T. P. 324,868), Galgodamukalana claimed by the Crown; on the east by Galgodamukalana claimed by the Crown, Rukattanagahadoruwehena sold by the Crown; on the south by Rukattanagahadoruwehena sold by the Crown, the village limit of Millagaspitiya, Bakmigahamulahena sold by the Crown (T. P. 326,708); on the west by the village limit of Millagaspitiya, Bogahamulahena sold by the Crown (T. P. 326,716).



Surveyor-General's Office,  
Colombo, January 11, 1918.

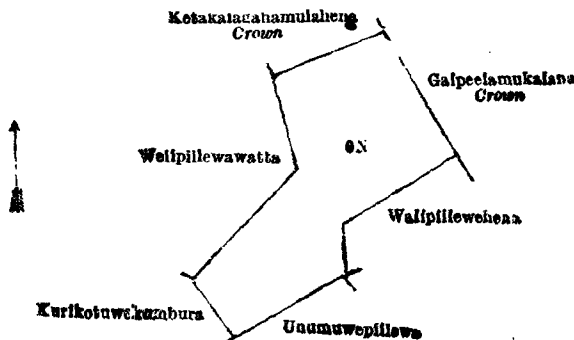
Scale of 4 Chains to an Inch.

C. R. LUNDIE,  
for Surveyor-General.

**II.—Preliminary plan 559.**

Lot.	Name of Land.	Extent, A. R. P.
9N ..	Walipillewehena ..	1 2 3

and bounded as follows: on the north by Ketakalagahamulahena claimed by the Crown; on the east by Galpeelamukalana belonging to the Crown, Walipillewehena claimed by Lensuwa Heneyalage Bandiya and others; on the south by Unumuwepillawa claimed by Warnokulasuriya Veronica Thamel and another, Kurikotuwekumbura claimed by K. Genitha; on the west by Welipillewawatta claimed by Lensuwa Heneyalage Bandiya and others.



Surveyor-General's Office,  
Colombo, January 11, 1918.

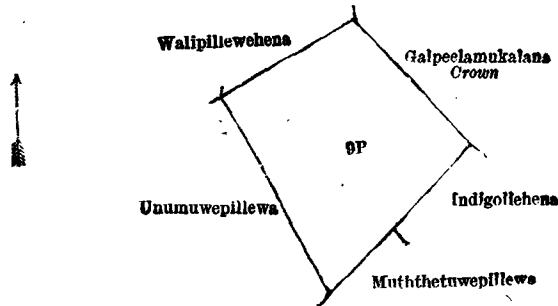
Scale of 4 Chains to an Inch.

C. R. LUNDIE,  
for Surveyor-General.

## III.—Preliminary plan 559.

Lot.	Name of Land.	Extent, A. R. P.
9P	Indigollehena	1 2 10

and bounded as follows; on the north by Walipillewehena claimed by Lensuwa Heneyalage Bandiya and others, Galpeelamukalana belonging to the Crown; on the east by Galpeelamukalana belonging to the Crown; Indigollehena claimed by Edirisin Mudiyanseleage Sobinhamy and others; on the south by Indigollehena claimed by Edirisin Mudiyanseleage Sobinhamy and others, Muththetuwpillewa sold by the Crown, Unumuwpillewa claimed by Warnakulasuriya Veronica Thamel and another; on the west by Unumuwpillewa claimed by Warnakulasuriya Veronica Thamel and another.



Surveyor-General's Office,  
Colombo, January 11, 1918.

Scale of 4 Chains to an Inch.

C. R. LUNDIE,  
for Surveyor-General.

January 16, 1919.

N. A. HAMPTON,  
Special Officer.

## Ratnapura S. O. No. 403.

Order under Section 4, Sub-section (1), of "The Waste Lands Ordinances of 1897, 1899, 1900, and 1903,"  
declaring Lands to be Crown Property.

In the matter of the land commonly called or known as Kehelwatdeniyehena, Walahedigalenehena, Mirishena, &c., situate in the village of Gangulwitiya, in the Palle pattu of the Nawadun korale of the Ratnapura District, in the Province of Sabaragamuwa, and of "The Waste Lands Ordinances of 1897, 1899, 1900, and 1903."

WHEREAS in pursuance of section 1 of the said Ordinances it was duly notified on the 15th day of August, 1913, that if no claim to the land commonly called or known as Kehelwatdeniyehena, Walahedigalenehena, Mirishena, &c., situate in the village of Gangulwitiya, in the Palle pattu of the Nawadun korale in the Ratnapura District, in the Province of Sabaragamuwa, containing in extent 99 acres 2 roods and 4 perches, and shown as lot 191 in preliminary plan 83 and in the annexed diagram, was made to Walter Ernest Wait, Special Officer appointed under section 28 of the said Ordinances, within the period of three months from the date specified in such notice, such land would be declared the property of the Crown, and dealt with on account of the Crown (*vide* Notice No. 4,979):

And whereas (1) Weragama Arachchillaye Ran Etana, (2) ditto Dingirihamy, (3) ditto Dingiri Etana, (4) Kasturi Arachchillage Huratalhamy, (5) Amuwala Gamaetige Siribohamy, (6) ditto Saummahamy, (7) ditto Panchimenika, (8) Kaluaggalagamage Dingiri Hamy, (9) Kasturi Arachchillage Puchi Mahatmaya, (10) Kasturi Arachchillage Dingirihamy, (11) Gantune Mohandiramalage Ranmenika, (12) Weragama Arachchillage Appuhamy, (13) ditto Serahamy, (14) Ramanayaka Arachchige Appuhamy, (15) ditto Mudiyanse, (16) ditto Rattranhamy, (17) Kasturi Arachchillage Rankiriya, (18) Kuruwitiyalage Allisa, (19) ditto Kiriansa, (20) Kasturi Arachchillage Saummahamy, (21) ditto Menik Etana, (22) Ramanayakage Ranmalhamy, (23) Gantuna Mohandiramalage Dingirihamy, (24) ditto Kirimenika, (25) Karawitadawulkarage Manimel Sinno, (26) Hopitigalalayage Babanisa, (27) Elabodawatta Lekamalage Kalu Etana, (28) Gangulwitiyagamage Serahamy, (29) ditto Dingiri Etana, (30) Kasturi Arachchillage Don Kanelis Appuhamy, (31) Weragama Arachchillage Siriwardanahamy, (32) ditto Appuhamy, (33) Jayawardana Arachchillage Paluwatte Appuhamy, (34) ditto Puchi Mahatmaya (minor), (35) Gangulwitiyagamage Saummahamy, (36) Kasturi Arachchillage Sudantalahamy, (37) Amuwala Wanasundera Mohandiramalage Dingiri Mahatmaya, (38) Kasturi Arachchillage Rankira, (39) ditto Babasinna *alias* Miskin, (40) Gantune Mohandiramalage Siriwardanahamy, (41) Kasturi Arachchillage Mohottihamy, (42) Wakkumburage Rattaranhamy, (43) Kasturi Arachchillage Lokuhamy, (44) ditto Huratalhamy, (45) Malape Mudiyanseleage Mudiyanse, (46) ditto Panchimahatmaya, (47) ditto Kirimenika, (48) Minikan Vidanelage Siribohamy, (49) ditto Serahamy, (50) Dankoluwage Don Carolis Appuhamy, (51) Hiriliyadde Arachchillage *alias* Kasturi Arachchillage Appuhamy, (52) Weragama Arachchillage Agidhamine, (53) Marapone Logge Dingiri Menika, (54) Amuwala Gangulwitiya Wanasundera Mohandiramalage Leelawati Wanasundera Menika, (55) ditto Jinasena Wanasundera, (56) ditto Jayasena Wanasundera (minor), (57) ditto Gunapala Wanasundera (minor), (58) ditto Wijepala Wanasundera (minor), (59) Gonsaluwawasan Ondoris, (60) Kasturi Arachchillage Kaluhamy, (61) Ramanayakage Nilhamy, (62) Karawita Daulkarage Siyadoris Sinno, (63) Gamage Siribohamy, (64) Gamage Chandanahamy, (65) Kalehediwelwattage Odiris Appu, (66) Handunnetti Disan de Silva, (67) Gamage Rattranhamy, (68) Mudduwe Kuruppu Mohottalage Medawatta Appuhamy, (69) Pahalagedera Mohottalage Loku Mahatmaya, (70) Weragama Arachchillage Saummahamy, (71) Wanasundera Mohandiramalage Puchi Mahatmaya, (72) Amuwala Wanasundera Mohandiramalage Dharmapala Wanasundera, (73) Kaluaggalagamage Siribohamy, (74) Ramanayake Dingirihamy, (75) Kasturi Arachchillage Puchi Mahatmaya, (76) Wanasundera Mohandiramalage Mudiyanse, (77) Kodituwakku Arachchillage Dingirihamy made claim thereto; and whereas the said 10th, 25th, 39th, and 63rd claimants having died during the pendency of the inquiry, their respective claims devolved upon their heirs (i.) (10a) Malagamage Kuda Etana, (10b) Kasturi Arachchillage Podiappuhamy (minor), (10c) ditto Menik Etana (minor), (10d) ditto Yasohamy (minor); (ii.) (25a) Galaudakandalaye Podina, (25b) Karawita Daulkarayalage Soida (minor), (25c) Karawita Daulkarayalage Magiris (minor), (25d) ditto Menis (minor); (iii.) (39a) Jamaldeen Marikar Adima Umma, (39b) Miskin Sellamma, (39c) Miskin Jainambu (minor), (39d) Miskin Mohamed Ismail (minor), (39e) Miskin Abdul Rahiman, (minor), (39f) Miskin Sai Amma (minor); and (iv.) (63a) Wanasundera Mohandiramalage Kirimenika, (63b) Gamage Dingirimenika (minor), (63c) ditto Panchimahatmaya (minor), (63d) ditto Dingirimahatmaya (minor), (63e) ditto Mohottihamy (minor), (63f) ditto Pinmahatmaya (minor), (63g) ditto Podiappuhamy (minor), who were substituted as claimants; and whereas the said 1st to 9th, 11th to 24th, 26th to 37th, 40th to 53rd, 59th to 62nd, 64th to 71st, 73rd to 75th, and 77th claimants, (10a) claimant for herself and as duly appointed representative

of the said (10b), (10c), and (10d) claimants (minors), (25a) claimant for herself and as duly appointed representative of the said (25b), (25c), and (25d) claimants (minors), the said 72nd claimant for himself and as duly appointed representative of the said 56th, 57th, and 58th claimants (minors), and the said (63a) claimant for herself and as duly appointed representative of the said (63b) to (63g) claimants (minors) by an agreement in writing dated the 8th day of December, 1916, the said 76th claimant by an agreement in writing dated the 8th day of December, 1916, the said 54th and 55th claimants by an agreement in writing dated the 9th day of December, 1916, the said (39a) and (39b) claimants by an agreement in writing dated the 21st day of December, 1916, Sinne Lebbe Marikar Jamal Deen as duly appointed representative of the said (39c) to (39f) claimants (minors) by an agreement in writing dated the 21st day of December, 1916, and the said 38th claimant by an agreement in writing dated the 12th day of March, 1917, in consideration of the Settlement Officer settling as private property otherwise than under the Waste Lands Ordinances lots 3, 7, 15, 19A, 19C 19D, 19E, 19F, and 21 of the block survey preliminary plan 83 and 460 acres 1 rood and 8 perches more or less of lot 19 of the block survey preliminary plan 83, now shown as re-surveyed lots 19, 19K, 19J, and 19L on the same block survey preliminary plan, withdrew their claims to the above-mentioned lot 19, I, John Murray Davies, Special Officer appointed under section 28 of the said Ordinances, under and by virtue of the powers vested in me in that behalf by section 4 of the said Ordinances, do hereby on this 23rd day of October, 1918, order and declare under section 4, sub-section (1), of the said Ordinances, that the said land, as more fully described herein below, is the property of the Crown.

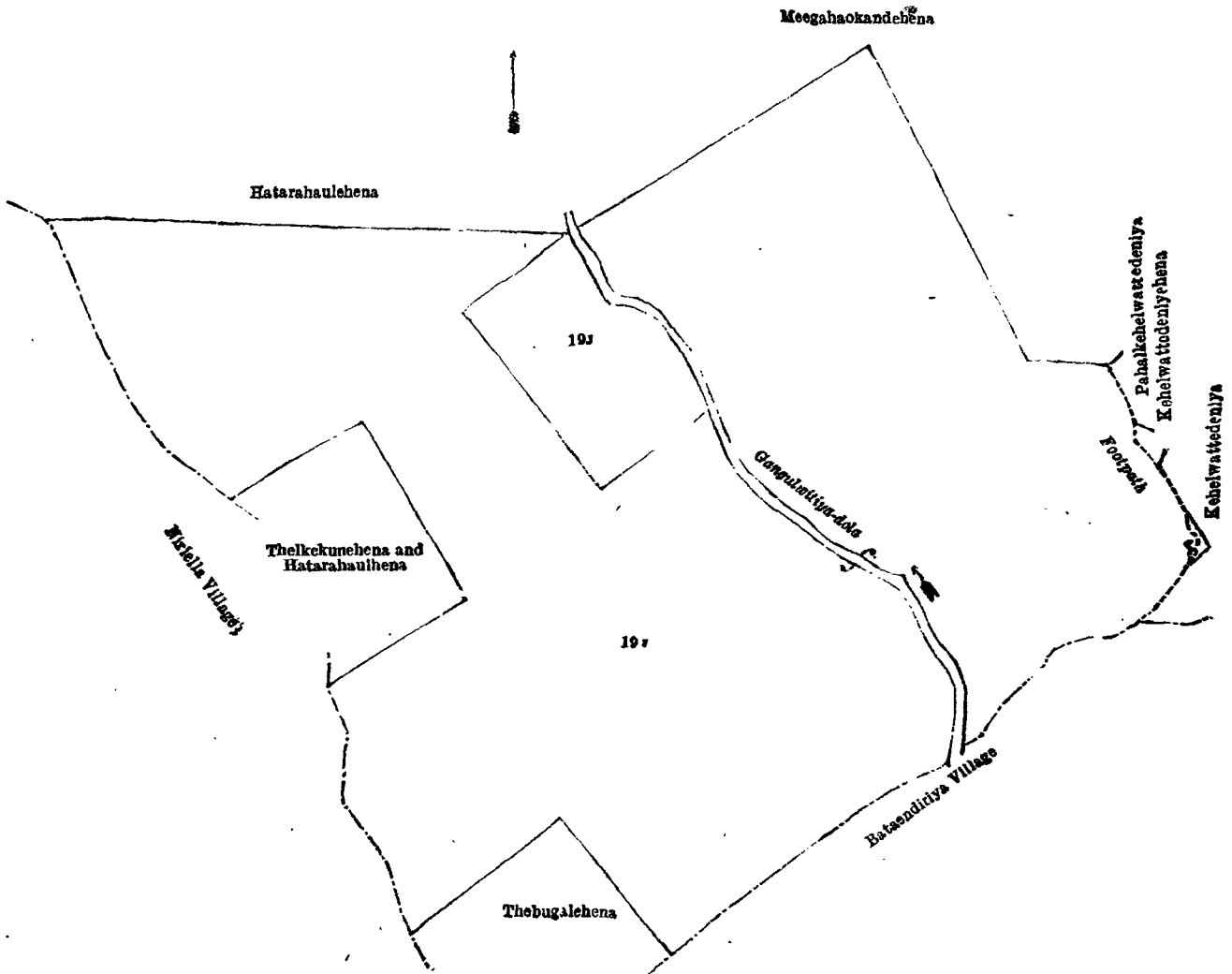
*Description of the Land referred to.*

The land commonly called or known as Kehelwattedeniyehena, Walahedigalenehena, Mirishena, Ittagalahena, Hatarahaulhena, Thelkekunehena, Umagehena *alias* Dimiyagehena, Kaludiyawalahena and Horaketiyehehena, situated in the village of Gangulwitiya, in the Palle pattu of the Nawadun korale of the Ratnapura District, in the Province of Sabaragamuwa, containing in extent 99 acres 2 roods and 4 perches, and shown as lot 19i in preliminary plan 83 and in the annexed diagram; and bounded as follows: on the north by Hatarahaulehena (private), Meegahaokandehena (private); on the east by Meegahaokandehena (private), Pahalakehelwattedeniya (private), Kehelwattedeniyehena (private), Kehelwattedeniya claimed by Kaluaggalagamage Dingirihamy and others; on the south by Kehelwattedeniya claimed by Kaluaggalagamage Dingirihamy and others, the village limit of Bataludeniya, Thelengalehena (private); on the west by the village limit of Niriella, Thelkekunehena and Hatarahaulhena (private), the village limit of Niriella.

NOTE.—The following lot lying within the above-mentioned boundaries is excluded from this order, and its acreage of 6 acres and 11 perches is not included in the acreage of 99 acres 2 roods and 4 perches given above:—

Preliminary plan 83.

Lot.	Name of Land.	Extent, A. R. P.
19j	Ittagalahena	6 0 11



Surveyor-General's Office.  
Colombo, August 30, 1918

Scale of 8 Chains to an Inch.

C. R. LUNDIE,  
for Surveyor-General.

October 23, 1918.

J. M. DAVIES,  
Special Officer.

**Kegalla S. O. No. 260.**

**Order under Section 4, Sub-section (1), of "The Waste Lands Ordinances of 1897, 1899, 1900, and 1903," declaring Lands to be Crown Property.**

In the matter of the lands commonly called or known as Moragahawalekumbura, Korassemukalana, and Hinembilliya-godamukalana, situate in the village of Dombemeda, in the Walgam pattu of the Kinigoda korale of the Kegalla District, in the Province of Sabaragamuwa, and of "The Waste Lands Ordinances of 1897, 1899, 1900, and 1903."

WHEREAS in pursuance of section 1 of the said Ordinances it was duly notified on the 31st day of October, 1913, that if no claim to the lands commonly called or known as Moragahawalekumbura, Korassemukalana, and Hinembilliya-godamukalana, situate in the village of Dombemeda, in the Walgam pattu of the Kinigoda korale of the Kegalla District, in the Province of Sabaragamuwa, containing in extent 38 acres 3 roods and 9 perches, and shown as lots 30, 87, and 117 in preliminary plan 132 and in the annexed diagrams, was made to Ralph Marcus Meaburn Worsley, Special Officer, appointed under section 28 of the said Ordinances, within the period of three months from the date specified in such notice, such lands would be declared the property of the Crown, and dealt with on account of the Crown (*vide* Notice No. 5,047):

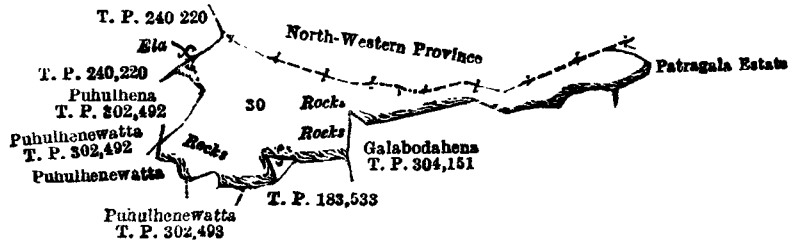
And whereas (1) Eswedaniadelage Dingiri Naide made claim to the said lot 30, (2) Kuruppu Arachchilage Hetuhamy made claim to the said lot 87, and (3) Kuriyawe Mohandiramalage Appu made claim to the said lot 117; and whereas the said claimants have withdrawn their claims to the respective lots claimed by them, I, Frederick Lewis, Special Officer appointed under section 28 of the said Ordinances, under and by virtue of the powers vested in me in that behalf by section 4 of the said Ordinances, do hereby on this 3rd day of December, 1918, order and declare under section 4, sub-section (1), of the said Ordinances, that the said lands, as more fully described herein below, are the property of the Crown.

*Description of the Lands referred to.*

The following lots situated in the village of Dombemeda, in the Walgam pattu of the Kinigoda korale of the Kegalla District, in the Province of Sabaragamuwa, as described in the annexed diagrams:—

Lot.	Name of Land.	I.—Preliminary plan 132.	Extent, A. R. P.
30	Moragahawalekumbura	.. .. .	4 2 32

and bounded as follows: on the north by the boundary of the North-Western Province; on the east by the Patragala estate claimed by Messrs. Cooper, Cooper, & Johnson; on the south by the Patragala estate claimed by Messrs. Cooper, Cooper, & Johnson, Galabodahena sold by the Crown (T. P. 304,151), T. P. 183,533, Puhulhenewatta sold by the Crown (T. P. 302,493), Puhulhenewatta claimed by Eswedaniadelage Dingiri Naide and another; on the west by Puhulhenewatta sold by the Crown (T. P. 302,492), Puhulhena sold by the Crown (T. P. 302,492), T. P. 240,220.



Surveyor-General's Office,  
Colombo, October 17, 1918.

Scale of 8 Chains to an Inch.

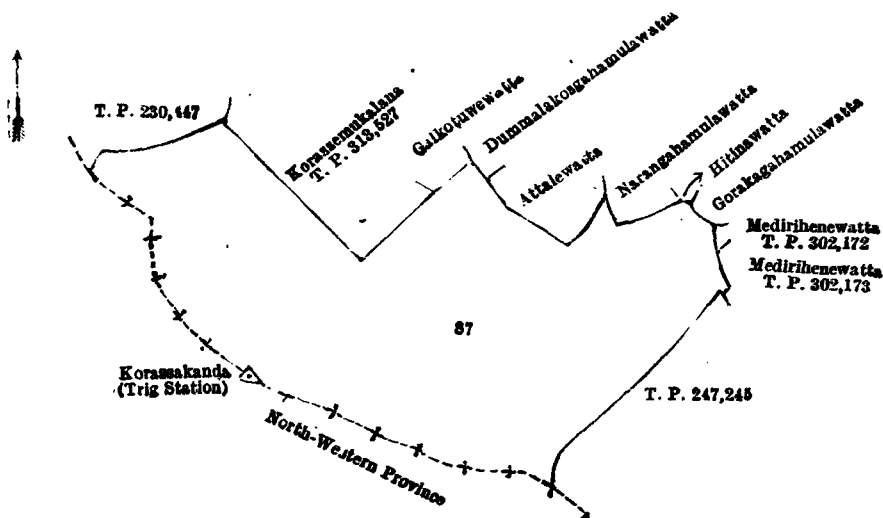
C. R. LUNDIE,  
for Surveyor-General.

Lot.	Name of Land.
87	Korassemukalana

II.—Preliminary plan 132.

Extent, A. R. P.
20 3 7

and bounded as follows: on the north by T. P. 230,447, Korassemukalana sold by the Crown (T. P. 313,527), Galkotuwe-watta belonging to Kuruppu Arachchilage Hethuhamy, Dummalalokosgahamulawatta claimed by Kuruppu Arachchilage Auwsadahamy, Attalewatta claimed by Kuruppu Arachchilage Pinhamy and others, Narangahamulawatta claimed by Dodankumbure Mohandiramalage Naide, Hitinawatta claimed by Dodankumbure Mohandiramalage Palappu, Gorakagahamulawatta claimed by Dodankumbure Mohandiramalage Naide and others; on the east by Medirihenewatta sold by the Crown (T. P. 302,172), Medirihenewatta sold by the Crown (T. P. 302,173), T. P. 247,245; on the south by the boundary of the North-Western Province, Korassakanda (trigonometrical station), the boundary of the North-Western Province; on the west by the boundary of the North-Western Province.



Surveyor-General's Office,  
Colombo, October 17, 1918.

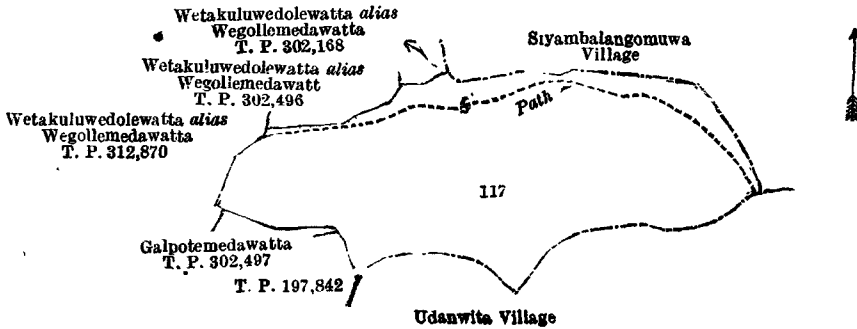
Scale of 8 Chains to an Inch.

C. R. LUNDIE,  
for Surveyor-General.

III.—Preliminary plan 132.

Lot.	Name of Land.	Extent, A. B. P.
117	Hinembillyagodamukalana (Exclusive of the path passing through the land.)	13 1 10

and bounded as follows : on the north by Wetakuluwedolewatta *alias* Wegollemedawatta sold by the Crown (T. P. 312,870), Wetakuluwedolewatta *alias* Wegollemedawatta granted at half-improved value (T. P. 302,496), Wetakuluwedolewatta *alias* Wegollemedawatta granted at half improved value (T. P. 302,168), the village limit of Siyambalangomuwa ; on the east by the village limit of Siyambalangomuwa ; on the south by the village limit of Udanwita, T. P. 197,842, Galpottemedawatta sold by the Crown (T. P. 302,497), Wetakuluwedolewatta *alias* Wegollemedawatta sold by the Crown (T. P. 312,870) ; on the west by Wetakuluwedolewatta *alias* Wegollemedawatta sold by the Crown (T. P. 312,870).



Surveyor-General's Office,  
Colombo, October 17, 1918.

Scale of 8 Chains to an Inch.

C. R. LUNDIE,  
for Surveyor-General.

December 3, 1918.

FREDERICK LEWIS,  
Special Officer.

PRELIMINARY NOTICES.

Kurunegala Notice No. 7,153.

Notice under "The Waste Lands Ordinances of 1897, 1899, 1900, and 1903."

TAKE notice that unless within three months from March 7, 1919, the persons, if any, who claim any interest in the land hereinafter mentioned make claim in person or in writing to the said land or to some interest therein to J. M. Davies, Esq., Special Officer appointed under section 28 of "The Waste Lands Ordinances of 1897, 1899, 1900, and 1903," at his office at Colombo :

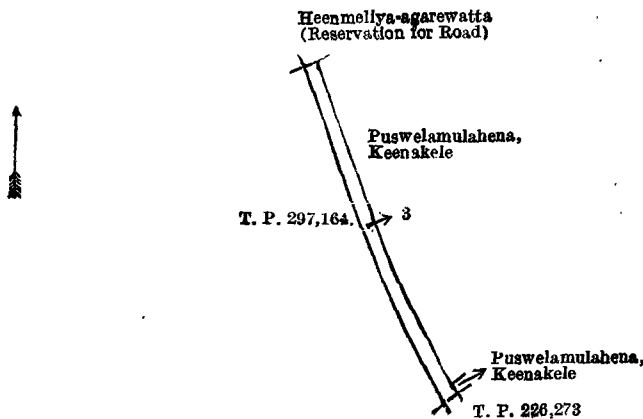
Such Special Officer, in pursuance of the powers vested in him by the said Ordinances, will declare by writing under his hand that the land, to which no claim has been made, is the property of the Crown.

J. M. DAVIES,  
Special Officer.

NOTE.—A claim to a right of way over the said lands or any of them is a claim to an interest in the land or lands.

Description of the Land referred to.

The land commonly called or known as reservation for road, situated in the village of Kebella-agara, in the Yagam pattu korale of the Katugampola hatpattu of the Kurunegala District, in the North-Western Province, containing in extent 34 perches, shown as lot 3 in preliminary plan 4,728 and in the annexed diagram ; and bounded as follows : on the north by Heenmetiya-agarewatta (reservation for road) claimed by Messrs. A. E. Aserappa and J. M. de Mel ; on the east by Puswelamulahena, Keenakele claimed by Messrs. A. E. Aserappa and J. M. de Mel, Puswelamulahena, Keenakele (private) ; on the south by T. P. 226,273 ; on the west by T. P. 297,164.



Surveyor-General's Office,  
Colombo, January 31, 1919.

Scale of 4 Chains to an Inch.

C. R. LUNDIE,  
for Surveyor-General.

Kurunegala S. O. 7—1919.



## Anuradhapura Notice No. 7,154.

## Notice under "The Waste Lands Ordinances of 1897, 1899, 1900, and 1903."

TAKE notice that unless within three months from March 7, 1919, the persons, if any, who claim any interest in the land hereinafter mentioned make claim in person or in writing to the said land or to some interest therein to J. M. Davies, Esq., Special Officer appointed under section 28 of "The Waste Lands Ordinances of 1897, 1899, 1900, and 1903," at his office at Colombo :

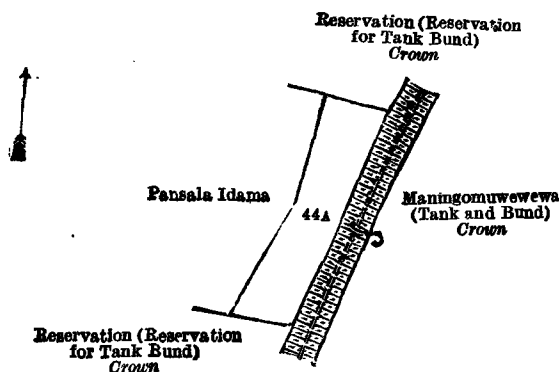
Such Special Officer, in pursuance of the powers vested in him by the said Ordinances, will declare by writing under his hand that the land, to which no claim has been made, is the property of the Crown.

J. M. DAVIES,  
Special Officer.

NOTE.—A claim to a right of way over the said lands or any of them is a claim to an interest in the land or lands.

*Description of the Land referred to.*

The land commonly called or known as bund reservation, situated in the village of Maningomuwa, in the Galkadawala tulana of the Nuwaragam korale of the Nuwaragam palata, in the North-Central Province, containing in extent 2 roods and 14 perches, shown as lot 44A in preliminary plan 741 and in the annexed diagram ; and bounded as follows : on the north by reservation (reservation for tank bund) declared to be the property of the Crown under the Waste Lands Ordinances ; on the east by Maningomuwewewa (tank and bund) declared to be the property of the Crown under the Waste Lands Ordinances ; on the south by reservation (reservation for tank bund) declared to be the property of the Crown under the Waste Lands Ordinances ; on the west by Pansalaidama claimed by M. Bandirala.



Surveyor-General's Office,  
Colombo, January 22, 1919.

Scale of 4 Chains to an Inch.

C. R. LUNDIE,  
for Surveyor-General.

Anuradhapura S. O. 1—1919.

## Colombo Notice No. 7,155.

## Notice under "The Waste Lands Ordinances of 1897, 1899, 1900, and 1903."

TAKE notice that unless within three months from March 7, 1919, the persons, if any, who claim any interest in the lands hereinafter mentioned or in any one or more of such lands appear before the Assistant Government Agent of the Colombo and Negombo Districts of the Western Province, at his office in Colombo, and make claim in person or in writing to the said lands or any of them or to some interest therein :

Such Assistant Government Agent, in pursuance of the powers in him vested by the said Ordinances, will declare by writing under his hand that the said lands, or such of them as to which no claim has been made, are the property of the Crown.

G. S. WODEMAN,  
Assistant Government Agent.

*Description of the Lands referred to.*

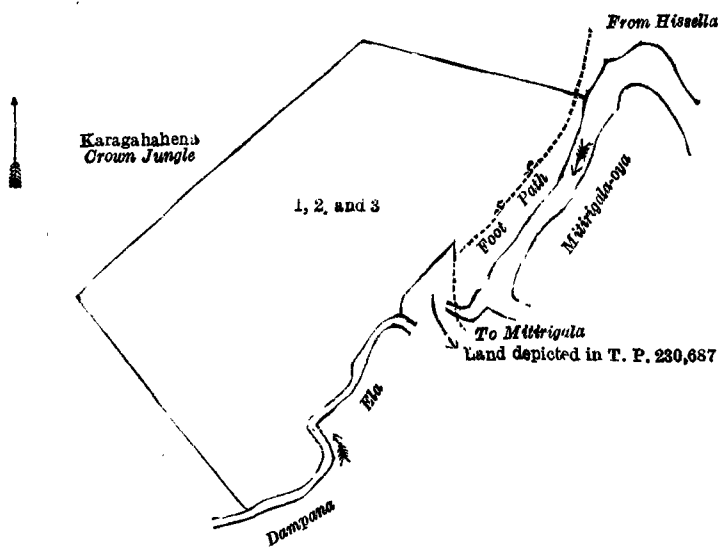
The following lots situated in the village of Mitirigala, in Gangaboda pattu of Siyane korale east, in the Colombo District, of the Western Province, as described in the annexed diagram :—

Advance extract No. 1 of block survey preliminary plan 56.

Lot.	Name of Land.	Extent, A. R. P.
1 ..	Meegahawatta <i>alias</i> Dampanawalawatta .. ..	3 3 23
2 ..	Do. .. ..	0 2 26
3 ..	Do. .. ..	0 1 12
		4 3 21

(Exclusive of the footpath passing through the land.)

and bounded as follows : on the north by Karagahahena claimed by the Crown ; on the east by Mitirigala-oya, land depicted in title plan 230,687, and Dampana-ela ; and on the south and west by Karagahahena claimed by the Crown.



Surveyor-General's Office,  
Colombo, December 2, 1918.

Scale of 4 Chains to an Inch.

C. R. LUNDIE,  
for Surveyor-General.

**Ratnapura Notice No. 7,156.**

**Notice under "The Waste Lands Ordinances of 1897, 1899, 1900, and 1903."**

TAKE notice that unless within three months from March 7, 1919, the persons, if any, who claim any interest, including claims to right of way, in the land hereinafter mentioned or to some interest therein make claim in person or in writing to the said land or to some interest therein to the Government Agent of the Province of Sabaragamuwa, at the Ratnapura Kachcheri:

Such Government Agent, in pursuance of the powers in him vested by the said Ordinances, will declare by writing under his hand that the said land, as to which no claim has been made, is the property of the Crown.

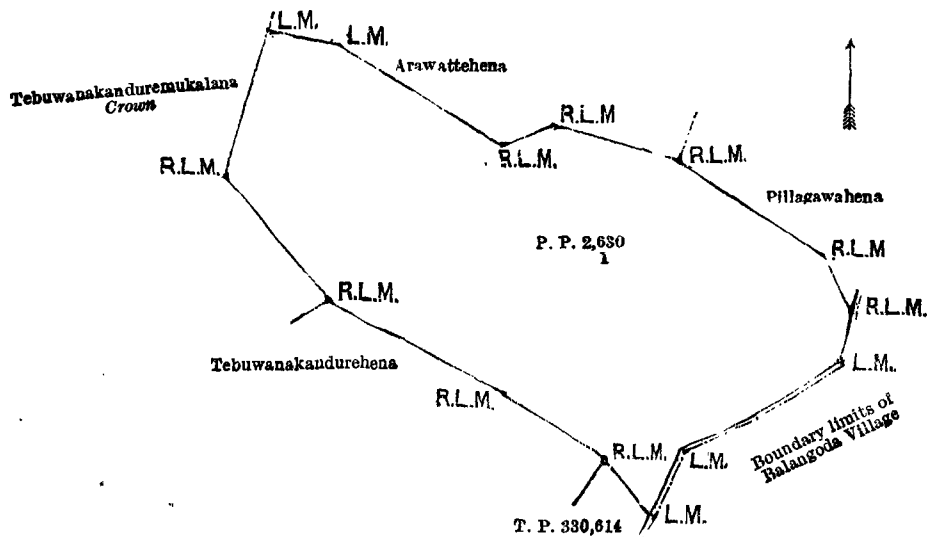
B. CONSTANTINE,  
Government Agent.

*Description of the Land referred to.*

The following lot situated in the village of Bulatgama, in the Helauda palata of Meda korale, in the Ratnapura District, of the Province of Sabaragamuwa, as described in the annexed diagram:—

Lot.	Name of Land.	Preliminary plan 2,630.	Extent, A. R. P.
1	Illaketiyaehena	.. .. .	6 1 32

and bounded as follows: on the north by Arawattehena claimed by Liyanage Ratranhamy and Pillagawahena claimed by E. B. Maddumahamy; on the east by the boundary limits of Balangoda village; on the south by the land described in title plan 330,614, Tebuwanakandurehena claimed by N. A. Dingirihamy, and Tebuwanakanduremukalana claimed by the Crown; on the west by Tebuwanakanduremukalana claimed by the Crown.



Surveyor-General's Office,  
Colombo, October 31, 1918.

Scale of 4 Chains to an Inch.

C. H. VINCE,  
for Surveyor-General.

**Puttalam Notice No. 7,157.**

**Notice under "The Waste Lands Ordinances of 1897, 1899, 1900, and 1903."**

TAKE notice that unless within three months from March 7, 1919, the persons, if any, who claim any interest in the land hereinafter mentioned appear before the Assistant Government Agent of the Puttalam and Chilaw Districts of the North-Western Province, at his office in Puttalam, and make claim to the said land or to some interest therein :

Such Assistant Government Agent, in pursuance of the powers in him vested by the said Ordinances, will declare by writing under his hand that the said land, to which no claim has been made, is the property of the Crown.

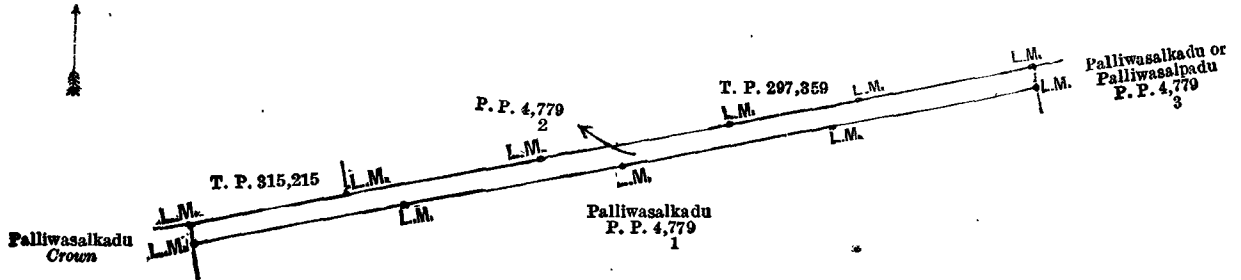
W. E. WAIT,  
Assistant Government Agent.

*Description of the Land referred to.*

The following lot situated in the village of Palliwasalpadu, in Akkarai pattu south of Puttalam pattu division, in the Puttalam District, of the North-Western Province, as described in the annexed diagram :—

Lot.	Name of Land.	Preliminary plan 4,779.	Extent, A. R. P.
2	Palliwasalkadu (reservation for a cart road)	.. .. .	0 3 0

and bounded as follows : on the north by lands depicted in title plans 315,215 and 297,359 ; on the east by Palliwasalkadu or Palliwasalpadu sold by the Crown to A. Estevu Pariyari and another ; on the south by Palliwasalkadu sold by the Crown to M. J. Livera and others ; on the west by Palliwasalkadu claimed by the Crown.



Surveyor-General's Office,  
Colombo, August 29, 1918.

Scale of 4 Chains to an Inch.

C. H. VINCE,  
for Surveyor-General.

**Chilaw Notice No. 7,158.**

**Notice under "The Waste Lands Ordinances of 1897, 1899, 1900, and 1903."**

TAKE notice that unless within three months from March 7, 1919, the persons, if any, who claim any interest in the lands hereinafter mentioned or in any one or more of such lands appear before the Assistant Government Agent of the Puttalam and Chilaw Districts of the North-Western Province, at his office in Puttalam, and make claim in person or in writing to the said lands or any of them or to some interest therein :

Such Assistant Government Agent, in pursuance of the powers in him vested by the said Ordinances, will declare by writing under his hand that the said lands, or such of them to which no claim has been made, are the property of the Crown.

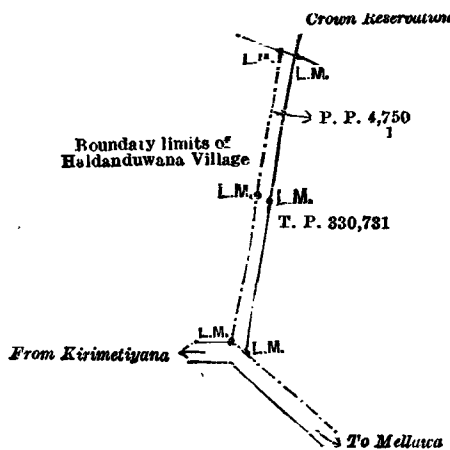
W. E. WAIT,  
Assistant Government Agent.

*Description of the Lands referred to.*

The following lots situated in the village of Kahatawila, in Otara palata of Pitigal korale south, in the Chilaw District, of the North-Western Province, as described in the annexed diagrams :—

Lot.	Name of Land.	I.—Preliminary plan 4,750.	Extent, A. R. P.
1	Bolpanawa or Gorakagahakele (reservation for a road)	.. .. .	0 0 31

land bounded as follows : on the north by Crown reservation ; on the east by land described in title plan 330,731 ; on the south by road from Kirimetiya to Mellawa ; on the west by boundary limits of Haldanduwana village.



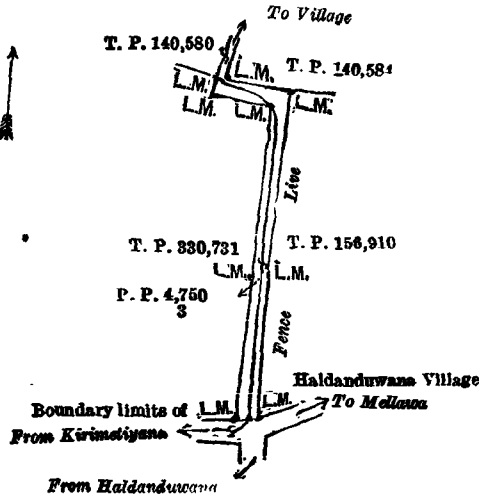
Surveyor-General's Office,  
Colombo, December 13, 1918.

Scale of 4 Chains to an Inch.

C. H. VINCE,  
for Surveyor-General.

Lot.	Name of Land.	II.—Preliminary plan 4,750.	Extent, A. R. P.
3	Bolpanawa or Gorakagahakele (reservation for Gansabhawa dewata) (path)	.. .. .	0 1 3

and bounded as follows : on the north by lands described in title plans 140,580 and 140,584 ; on the east by land described in title plan 156,910 ; on the south by road from Kirimetiya to Mellawa ; on the west by land described in title plan 330,731.



Surveyor-General's Office,  
Colombo, December 13, 1918.

Scale of 4 Chains to an Inch.

C. H. VINCE,  
for Surveyor-General.

**Chilaw Notice No. 7,159.**

Notice under "The Waste and Ordinances of 1897, 1899, 1900, and 1903."

TAKE notice that unless within three months from March 7, 1919, the persons, if any, who claim any interest in the land hereinafter mentioned appear before the Assistant Government Agent of the Puttalam and Chilaw Districts of the North-Western Province, at his office in Puttalam, and make claim in person or in writing to the said land or to some interest therein :

Such Assistant Government Agent, in pursuance of the powers in him vested by the said Ordinances, will declare by writing under his hand that the said land, to which no claim has been made, is the property of the Crown.

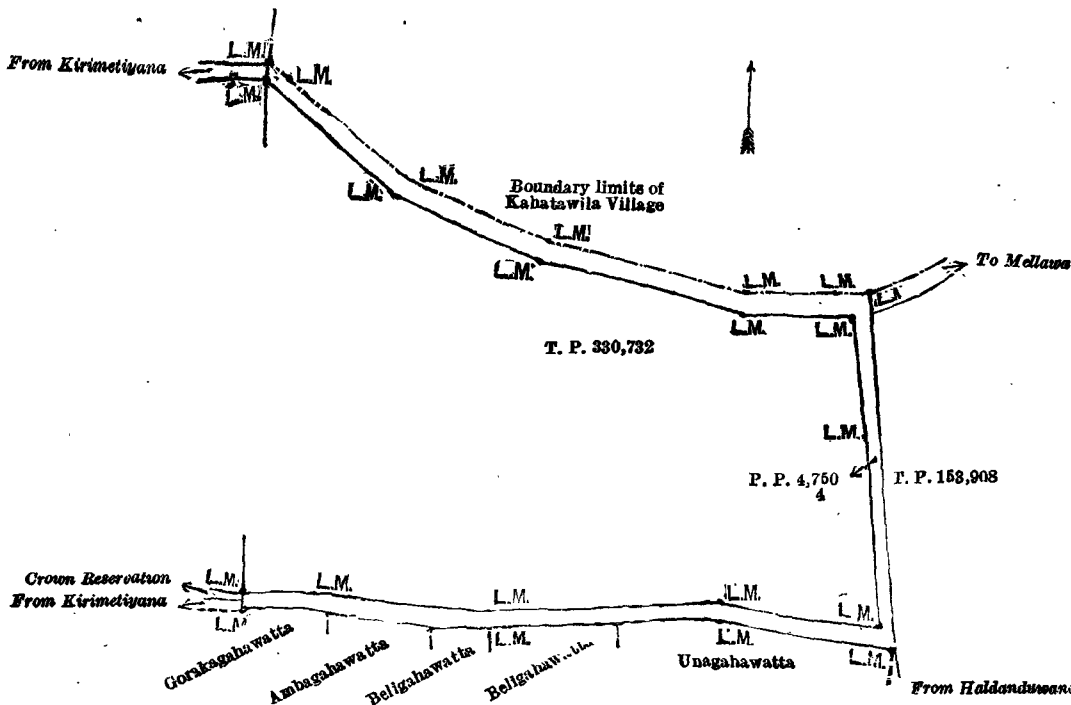
W. E. WAIT,  
Assistant Government Agent.

*Description of the Land referred to.*

The following lot situated in the village of Haldanduwana, in Otara palata of Pitigal korale south, in the Chilaw District, of the North-Western Province, as described in the annexed diagram :—  
Preliminary plan 4,750.

Lot.	Name of Land.	Extent, A. R. P.
4	Bolpanawa or Gorakagahakele	1 1 2

and bounded as follows : on the north by the boundary limits of Kahatawila village ; on the east by road to Mellewa and described in title plan 153,908 ; on the south by road from Haldanduwana, Unasgahawatta claimed by H. Velappuhami and others, Beligahawatta claimed by S. Peiris Sinno and others, Beligahawatta claimed by Charles Appuhami and others, Ambagahawatta claimed by Alwis Appuhami, Gorakagahawatta claimed by Davith Appu and others ; on the west by road from Kiritimiyana, Crown reservation, and land described in title plan 330,732 and road from Kiritimiyana.



Surveyor-General's Office,  
Colombo, December 13, 1918.

Scale of 4 Chains to an Inch.

C. H. VINCE,  
for Surveyor-General.

## LAND SALES IN THE WESTERN PROVINCE.

**No. 3,272, W. P.**—The Government Agent, Western Province, will on Friday, April 25, 1919, at 12 noon, at his office in Colombo, put up to auction, for sale or settlement, or will otherwise dispose of, the under-mentioned portions of Crown land, in accordance with the regulations of Government regarding land sales. Twelve allotments of land situated in the Alutkuru korale north, Hapitigam, Siyane korale east, and Hewagam korale divisions of the Negombo and Colombo Districts of the Western Province.

Lot.	Name of Land.	Description.	Extent.	
			A. R. P.	
Preliminary plan 16,632. Applicant.—H. Haramanis Appu.				
1	Marandagahapillewa	Divulupitiya, Dasiya pattu, Alutkuru korale north	..	0 2 38
Preliminary plan 16,512 Applicant—Nil.				
2	Siyambalagahawatta	Botale Ihalagama, Udugaha pattu, Hapiti-gam korale	..	0 0 20*
3	Do.	do.	..	0 1 8*
7	Kandewatta	do.	..	0 0 29*
8	Do.	do.	..	0 0 23*
Preliminary plan 16,567. Applicant—Don John Perera.				
2	Thorapitiyakanatta	Kandalama, Udugaha pattu, Hapitigam Jungle korale	..	0 2 4
Applicant—Nil.				
3	Do.	do.	..	0 0 13
Advance extract 1 of block survey preliminary plan 22. Applicant—Nil.				
4	Batadombagahalanda	Pingomuwa, Gangaboda pattu, Siyane korale east	..	6 1 0
Advance extract of block survey preliminary plan 42. Applicant—P. Allisa.				
28x1	Polalhena alias gahahena	Kara-Werahera, Gangaboda pattu, Siyane korale east	..	0 3 24
Preliminary plan 16,616. Applicant—Nil.				
2	Balamalalandewatta	Mabula, Udugaha pattu, Hewagam korale	..	1 0 30
Preliminary plan 16,698. Applicant—Nil.				
1	Halgahawatta	Diddeniya, Udugaha pattu, Hewagam korale Jungle	..	2 0 15
3	Do.	do.	..	0 2 0

\* With mining rights Rs. 800 per acre.

Upset price per acre varying from Rs. 100 to Rs. 500. Further information regarding these lands may be obtained from the Government Agent, Western Province, and their plans from the Surveyor-General.

Colonial Secretary's Office.

Colombo, February 28, 1919.

R. E. STUBBS,  
Colonial Secretary.

THE Assistant Government Agent of the Kalutara District, Western Province, is prepared to receive on or before April 5, 1919, at the Kalutara Kachcheri, written applications for the lease in perpetuity, subject to the provision that rent shall be revised at every interval of thirty years, counting from the date of the commencement of the lease, from April 7, 1919, the under-mentioned portions of Crown land, to be planted with coconuts, rubber, tea, or other produce. No such applications will be entertained unless the applicant gives his full name and address, and until he makes with the Assistant Government Agent a deposit of survey fees as noted against such lot. Such deposit will not be returned until the lease of the land has been sold, or until it has been decided by the Assistant Government Agent that it will not be sold.

On Monday, April 7, 1919, at 10 A.M., at the Kalutara Kachcheri, the sale of the lease will be put up to auction in accordance with the regulations of Government regarding the lease of Crown lands. The highest bidder for the premium shall be the purchaser of the lease, but the bidding shall be confined to the original applicant and those other applicants whose applications shall have been made in the manner above specified.

The conditions of lease are obtainable from the Assistant Government Agent, Kalutara, and plans of the lots from the Surveyor-General.

Nineteen allotments of Crown land situated in Pasdun korale east of the Kalutara District of the Western Province.

Preliminary plan 16,404. Villages—Botalawa and Pelawatta. Applicant—Nil.

Lot.	Name of Land.	Description.	Extent.	Survey fees per acre or portion of an acre.	Upset premium per acre.	Annual rent per acre for the first thirty years.	
						Each of the first six years.	Each of the remaining twenty-four years.
						Rs. c.	Rs. c.
1	Katukele	Jungle	70 1 8	3 0	18 0	5 0	15 0
Applicant—N. E. Wijesekera.							
3	Katukeledeniya	Deniya	4 0 26	4 0	19 0	5 0	15 0
4	Katukele	Jungle	21 3 30	3 0	18 0	5 0	15 0
5	Katukeledeniya	Deniya	6 3 30	4 0	19 0	5 0	15 0
6	Do.	do.	0 2 20	5 0	20 0	5 0	15 0
7	D6.	do.	2 1 2	4 0	19 0	5 0	15 0
8	Do.	do.	3 3 28	4 0	19 0	5 0	15 0
Applicant—M. J. Fernando.							
9	Katukele	Jungle	15 0 16	3 0	18 0	5 0	15 0
10	Katukeledeniya	Deniya	2 3 5	4 0	19 0	5 0	15 0
11	Katukele	Jungle	0 1 16	5 0	20 0	5 0	15 0
12	Katukeledeniya	Deniya	0 2 26	5 0	20 0	5 0	15 0
13	Do.	do.	7 2 0	4 0	19 0	5 0	15 0
14	Katukele	Jungle	1 1 9	5 0	20 0	5 0	15 0
15	Do.	do.	37 1 8	3 0	18 0	5 0	15 0
16	Katukeledeniya	Deniya	8 3 20	4 0	19 0	5 0	15 0
17	Katukele	Jungle	21 1 25	3 0	18 0	5 0	15 0

Applicant—W. D. Anthony.

Lot.	Name of Land.	Description.	Extent.	Survey fees per acre or portion of an acre.	Upset premium per acre.	Annual rent per acre for the first thirty years.	
						Each of the first six years.	Each of the remaining twenty-four years.
			A. B. P.	Rs. c.	Rs. c.	Rs. c.	Rs. c.
18	Polgahahenedeniya	Deniya	2 0 13	4 0	19 0	5 0	15 0
23	Pallelewetiye godella	Jungle	1 1 14	5 0	20 0	5 0	15 0
Applicant—S. Sandoris.							
30	Peribandiyawealubogahatenna	Jungle	1 3 30	5 0	20 0	5 0	15 0

The above lots are situated about  $\frac{1}{4}$  of a mile east of the 9th milepost on the Moragoda-Pelawatta road.

Colonial Secretary's Office,  
Colombo, March 4, 1919.

R. E. STUBBS,  
Colonial Secretary.

## LAND SALES IN THE SOUTHERN PROVINCE.

No. 3,216, S. P.—The Government Agent, Southern Province, will on Tuesday, June 10, 1919, at 1 P.M., at his office in Galle Kachcheri, put up to auction, for sale or settlement, or will otherwise dispose of, the under-mentioned portions of Crown land, in accordance with the regulations of Government regarding land sales. Eighteen allotments of land situated in the Wellaboda pattu division of the Galle District of the Southern Province.

Preliminary plan 10,150. Village—Karandeniya. Applicant—Pattahakuru Gomis of Karandeniya.

Lot.	Name of Land.	Name of Claimant.	Description.	Extent. Upset price	
				A. B. P.	Rs. per acre.
4723	Galwalalangawatta	Crown	Cinnamon Plantation	0 0 28	60 20

Preliminary plan 17,367. Village—Karandeniya. Applicant—Kariyawasan Kallapata Vitanage Abilian Silva of Watugedara.

3	Oliyapolawatta	Crown	Garden Plantation	0 1 5	60 10
---	----------------	-------	----------------------	-------	----------

Preliminary plan 10,423. Village—Batapola. Applicant—Nil.

2	Delipottakanda-addara-deniya	Peduruhewa Amadoris de Silva of Batapola	Deniya	1 0 37	50
---	------------------------------	--	--------	--------	----

3	Do.	Mawanahahewa Enoni of Batapola	do.	1 3 30	50
---	-----	--------------------------------	-----	--------	----

Preliminary plan 10,627. Village—Polgahawila. Applicant—NIL.

1	Gonatippolekumbura	Weerasinha Tepanis of Polgahawila	Paddy field	0 2 24	60
---	--------------------	-----------------------------------	-------------	--------	----

2	Do.	Damminige Arnolis and another of Polgahawila	do.	4 0 7	60
---	-----	--	-----	-------	----

Preliminary plan 10,651. Village—Madakumbura. Applicant—T. H. Podisanno.

2	Manangodella	I. D. Ogis, V. M. Jedris, and I. D. Gayonis	Chena Plantation	1 3 13	50 10
---	--------------	---	---------------------	--------	----------

Preliminary plan 10,797. Village—Kobeituduwa. Applicant—Nil.

3	Nalaweokanda Delgahakoratuwa	alias Francis Wimalasuriya	Rubber land Plantation	0 0 22	80 20
---	---------------------------------	----------------------------	---------------------------	--------	----------

Preliminary plan 10,817. Village—Magala South. Applicant—Nil.

1	Kekiriyemanana	Walawedurage Baba of Magala	Native garden Plantation	1 0 1	60 36
---	----------------	-----------------------------	-----------------------------	-------	----------

Preliminary plan 10,853. Village—Yakkatuwa. Applicant—Nil.

1	Yakkatuwemanana	Igalagamage Jasina and Warnakulasuriya	Garden Plantation	0 2 12	70 107
---	-----------------	--	----------------------	--------	-----------

2	Do.	Ilandaridewa Sema	Garden Plantation	0 0 34	70 33
---	-----	-------------------	----------------------	--------	----------

Applicant—Talpehakuru Gaiso.

4	Do.	Talpehakuru Gaiso	Garden Plantation	0 1 36	70 5
---	-----	-------------------	----------------------	--------	---------

5	Do.	Crown	Chena	0 2 8	70
---	-----	-------	-------	-------	----

Preliminary plan 10,920. Village—Ambana. Applicant—Lelkada Lokuge Abraham.

1	Kahambilimanana	Crown	Chena	1 0 1	75
---	-----------------	-------	-------	-------	----

Preliminary plan 10,932. Village—Pinikahana. Applicant—Nanayakkara Magedara Gamage Nikulas of Pinikahana.

2	Wellabendikanda Wellabendikanda-addara	alias Crown	Chena	1 0 5	65*
---	---	-------------	-------	-------	-----

Preliminary plan 10,998. Village—Kotawila. Applicant—Ilandaridewa Ujanis of Karandeniya.

1	Kotawiladeniya	Crown	Deniya	0 1 12	50
---	----------------	-------	--------	--------	----

Applicant—Nil.

2	Do.	do.	Deniya (not for sale)	0 0 17	—†
---	-----	-----	-----------------------	--------	----

3	Kotawilamanana	do.	Patana (not for sale)	0 0 20	—†
---	----------------	-----	-----------------------	--------	----

Applicant—Ilandaridewa Ujanis of Karandeniya.

4	Do.	Crown	Patana	0 2 26	50
---	-----	-------	--------	--------	----

Preliminary plan 11,001. Village—Talgahawatta. Applicant—Bolandhakuru Carolis.

1	Kotawilabedde or Panu- dangahakele	Crown	High jungle	1 0 0	75
---	---------------------------------------	-------	-------------	-------	----

\* With mining rights Rs. 600 per acre.

† Reservation.

Further information regarding these lands can be obtained from the Government Agent, Southern Province, and plans of them from the Surveyor-General.

Colonial Secretary's Office,  
Colombo, March 1, 1919.

R. E. STUBBS,  
Colonial Secretary.

THE Government Agent, Southern Province, Galle, is prepared to receive on or before May 31, 1919, at the Galle Kachcheri, written applications for the lease in perpetuity from July 17, 1919, of the under-mentioned portions of Crown land to be planted with coconuts, rubber, tea, or other produce. No such applications will be entertained unless the applicant gives his full name and address, and until he makes with the Government Agent a deposit of survey fees as noted against each lot. Such deposit will not be returned until the lease of the land has been sold or until it has been decided by the Government Agent that it will not be sold.

On Tuesday, June 17, 1919, at 1 P.M., at the Galle Kachcheri, the sale of the lease will be put up to auction in accordance with the regulations of Government regarding the lease of Crown lands, but the bidding shall be confined to the original applicant and those other applicants whose applications shall have been made in the manner above specified.

The conditions of the lease of the following lots are obtainable on application from the Government Agent, Southern Province, and their plans from the Surveyor-General.

Five allotments of land situated in the villages noted below in Gangaboda pattu of the Galle District, Southern Province.

Preliminary plan 10,816. Situation—Urala. Applicant—Mr. T. A. Abeywickrema of Beddegama.

Lot.	Name of Land.	Description.	Extent. A. R. P.	Rent for the		Survey fees per acre.	Upset premium Rs. c.
				first 6 years per acre. Rs. c.	remaining 24 years per acre. Rs. c.		
3	Pambahenakanda-addara <i>alias</i> Akula-hena	Jungle	19 2 38	2 10	7 35	3 0	10 0
Preliminary plan 10,833. Situation—Urala. Applicant—Naduge Andiris Appu of Urala.							
1	Millagahaduweatmaga <i>alias</i> Lehu-walakumburegoda	Jungle	1 0 17	1 30	4 55	5 0	9 0
Applicant—Nil.							
2	Millagahaduweatmaga <i>alias</i> Lehu-walakumbura	Jungle	0 0 13	(Reservation; will not be leased.)			
3	Do.	do.	1 0 24	1 30	4 55	5 0	9 0
Applicant—D. B. Davith of Elliott road, Galle.							
5	Lehuwalakumburegoda-addara	Jungle	4 3 22	1 30	4 55	4 0	8 0
Applicant—Nil.							
6	Lehuwalakumburegoda	Jungle	0 1 15	(Reservation; will not be leased.)			
Applicant—D. B. Davith of Elliott road, Galle.							
7	Lehuwalakumburegoda	Jungle	2 0 4	1 30	4 55	4 0	8 0
Colonial Secretary's Office, Colombo, February 28, 1919.						R. E. STUBBS, Colonial Secretary.	

THE Assistant Government Agent, Matara, is prepared to receive on or before April 1, 1919, at the Marata Kachcheri, written applications for the lease in perpetuity from May 1, 1919, of the under-mentioned portion of Crown land to be planted with coconuts, rubber, tea, or other produce. No such application will be entertained unless the applicant gives his full name and address, and until he makes with the Assistant Government Agent, Matara, a deposit of Rs. 3 per acre or a portion of an acre. Such deposit will not be returned until the lease of the land has been sold or until it has been decided by the Assistant Government Agent that it will not be sold.

On Saturday, April 26, 1919, at 11 A.M., at the Matara Kachcheri, the sale of the lease will be put up to auction in accordance with the regulations of Government regarding the lease of Crown lands. The highest bidder for the premium shall be the purchaser of the lease, but the bidding

shall be confined to the original applicant and those other applicants whose applications shall have been made in the manner above specified. The conditions of lease of the lot are obtainable on application from the Assistant Government Agent, Matara, and the plan of it from the Surveyor-General.

Final village plan 169.

Lot.	Name of Land.	Description.	Extent.	
			A. R. P.	
136	Attalehena	High jungle	24	3 8
Name of owner, Crown.				
Upset premium, Rs. 9 per acre.				
Annual rent per acre per annum, Rs. 6 for the first 30 years.				
Colonial Secretary's Office, Colombo, March 1, 1919.			R. E. STUBBS, Colonial Secretary.	

## LAND SALES IN THE EASTERN PROVINCE.

No. 1,493, E. P.—On Tuesday, May 6, 1919, at 1.30 P.M., the Government Agent for the Eastern Province will put up for sale or settlement or other disposal, at Batticaloa Kachcheri, the under-mentioned portions of Crown land, on the terms authorized by Government: One hundred and sixty-seven allotments of land in Koralai pattu of the Batticaloa District, Eastern Province.

Lot.	Name of Land.	Name of Encroacher.	Description.	Extent.	
				A. R. P.	
1	Thatasenai	A. Avubakker Udayar	Paddy field	6	0 2
5	Mullivaddavan-arū	—	Stream (to be reserved)	3	3 35*
7	Thatasenai-vaikal	—	Water-course (to be reserved)	2	1 24*
8A	Thatasenai	A. Avubakker Udayar	Paddy field	0	0 22
10	Patithichenai	U. Muhamaduthamby	do.	9	0 20
16	Do.	U. Ahamadulevvai	do.	0	2 36
17	Mullivaddavanattukadu	—	Low jungle (reservation for stream)	4	3 25*
18	Vadichal	—	Channel (to be reserved)	0	0 34*
19	Adampayadivaddavan	A. Mahamadali Hadjiar	Paddy field	7	3 18
20	Do.	do.	Coconut garden	0	0 2
23A	Puthukkulam	do.	Paddy field	0	1 2
24	Vadichal and Vaikal	—	Channel (to be reserved)	2	0 3*
26A	Adampayadivaddavan	A. Mammadali Hadjiar	Paddy field	2	0 25
26C	Do.	do.	do.	1	0 14
30	Mullivaddavanattukadu	—	Low jungle (reservation for stream)	0	1 1*
37A	Adampayadivaddavan	A. Aliar, A. Umarulevvai, and others	Paddy field	0	2 3
37B	Do.	do.	do.	0	1 6
37C	Do.	do.	do.	0	0 9

Lot.	Name of Land.	Name of Encroacher.	Description.	Extent.		
				A.	B.	P.
39	Mullivaddavanattukadu	—	Low jungle (reservation for stream)	2	2	23*
40	Adampayadivaddavan	P. Karuvaltambay	Paddy field	10	0	38
41A	Do.	I. Seeni Mammaçu	do.	3	1	33
42	Adampayadimadu	—	Water-hole (to be reserved)	1	2	38*
45A	Adampayadivaddavan	A. Meerasaibo	Paddy field	0	2	19
50	Mullivaddavanattukadu	—	Low jungle (reservation for stream)	0	0	7*
51	Thatavaithidal	—	Open waste land (reservation for stream)	1	0	12*
52A	Thatavai	V. Ahamadulevvai	Paddy field	0	3	18
52B	Do.	do.	do.	1	2	5
52C	Do.	do.	do.	0	2	4
53	Mathutayadimadu	—	Water-hole (to be reserved)	0	2	3*
55	Thatavaithidal	—	Open waste land (reservation for stream)	0	1	26*
56A	Thatavai	U. Ahamadulevvai Vanniah	Paddy field	0	2	16
58A	Penducalmadupallapumi	do.	do.	0	0	17
61	Cart track	—	Cart track and reservation (to be reserved)	1	1	29*
62	Panichayadithuraivalavu	A. Kattubawa and others	Coconut garden	0	0	19
63	Thurayadipumi	—	Open waste land (reservation for road)	0	0	6*
64	Thamarikkulathukadu	—	High jungle (reservation for road)	2	0	1*
73A	Penducalmadu	U. Ahamadulevvai Vanniah	Paddy field	3	0	3
74	Vaikal	—	Channel (to be reserved)	0	0	6*
75A	Penducalmadu	A. Kunchitamby	Paddy field	0	1	33
77C	Canakkapillaiyaddavan	M. P. H. Mammathuthamby	do.	5	3	7
77D	Do.	do.	do.	2	0	39
77E	Do.	do.	do.	0	1	20
81A	Adampayadivaddavan	M. Sulaimalevvai	do.	0	0	18
81B	Do.	do.	do.	1	0	23
82	Vaikal	—	Channel (to be reserved)	2	1	39*
84A	Adampayadivaddavan	M. K. Sulaimalevvai	Paddy field	0	2	6
85	Palayadipanku	M. Karuvaltambay	do.	5	1	9
86A	Adampayadivaddavan	M. K. Sulaimalevvai	do.	0	0	27
87A	Do.	K. Veerakatty	do.	0	2	33
103A	Patithichenai	U. Ahamathulevvai Vanniah	do.	0	3	34
105	Vaikal	—	Channel (to be reserved)	0	0	33*
107A	Kodithivu	T. U. Mammadu Ismail	Coconut garden	0	0	18
108A	Veddukkadduveli and Kodithivu	do.	Paddy field	8	1	22
108B	Do.	do.	do.	4	1	7
109	Do.	T. U. Mammadu Ismalevvai, T. U. Meeralevvai, and M. Umarulevvai	Garden	0	2	10
110A	Thatasenai	T. U. Mammadu Ismalevvai	Paddy field	1	0	35
113	Do.	A. Avubakker Udayar	do.	0	3	25
114	Do.	T. U. Mammadu Ismalevvai	do.	0	3	17
115	Do.	A. Muhaiyadeenbawa	do.	7	2	1
117	Do.	do.	do.	0	1	18
118	Agricultural road	—	Road (to be reserved)	0	0	37*
119	Thatasenaivaikalkadu	—	Low jungle (reservation for road)	0	1	4*
124	Do.	—	do.	0	1	31*
126	Vaikal	—	Channel (to be reserved)	0	0	16*
130	Sathankaddu	K. Kannapper	Paddy field	1	1	21
132	Sathankaddukadu	—	Low jungle (reservation for road)	0	1	0*
136	Karukayadikulathuvaikal	—	Water-course (to be reserved)	1	1	29*
139	Periyavelivaikalkadu	—	Low jungle (reservation for road)	0	1	9*
140A	Elakaveli	M. Mammadu Mustapha	Paddy field	0	2	20
143A	Manalpanku	Sinnatambay Ahamadulevvai	do.	2	1	12
146	Thidalpumi	—	Open waste land (reservation for road)	0	0	23*
148A	Pikulam	E. Meerasaibo	Paddy field	2	0	21
148C	Do.	do.	do.	0	0	36
150½	Vaikal	—	Channel (to be reserved)	0	0	17*
153	Do.	—	do.	0	0	18*
161	Periyavelivaikal, &c.	—	Water-course and channels (to be reserved)	6	0	13*
167A	Vaddiyakulam	A. Musthafa and others	Paddy field	2	3	11
169	Do.	M. Ahamadulevvai	do.	5	0	12
172	Periyakulathuvayal	do.	do.	3	3	2
173A	Do.	do.	do.	3	2	20
179A	Canakkapillaivaddavan kulam and veli	U. Ahamadulevvai	do.	2	0	5
180	Vaikal	—	Channel (to be reserved)	0	0	8*
185A	Canakkapillaivaddavankulam	K. Kannapper	Paddy field	0	1	29
185B	Do.	do.	do.	0	2	35
186	Appulamunaiyuthukulam	E. Adambawa and I. Adambawa	do.	0	0	32
188	Faichal	—	Water-course (to be reserved)	0	0	13*
191	Vadichal	—	Channel (to be reserved)	0	0	11*
193A	Panichechayadi	K. Kannapper	Paddy field	0	0	19
194	Vadichal	—	Channel (to be reserved)	0	1	11*
200A	Kanakkapillaivaddavan veli-madupumi	M. Mammaduthamby	Paddy land	0	0	31



Lot.	Name of Land.	Name of Encroacher.	Description.	Extent.		
				A.	R.	P.
200B	Kanakapillaiyaddaranvelimadupumi	M. Mammaduthamby	Paddy land	0	0	15
200½A	Do.	U. Mammadutambi and U. Ahamadulevvai	do.	0	0	27
212	Puthuveli	—	Open wasteland (reservation for road)	0	0	2*
213	Do.	—	do.	0	0	2*
214	Puthuveliattukadu	—	High jungle (reservation for road)	1	3	2*
223A	Konthalapodiyarveli	M. Ahamadulevvai	Paddy field	0	0	3
228	Do.	Meerasaibo Aliar	do.	0	2	8
234	Adapanavelichsanthanalakarai	M. Muhaideenpichchai, S. Ahamathu, and M. Sinnatamby	do.	14	1	14
235	Adapanaveliveppadialakarai	M. Abdulahim Hadjiar, M. Sinnatamby, and M. Elayavan	do.	18	3	34
236A	Kudavayal	Abduljabar Mammathu Ismail	do.	3	2	38
237	Adapanavelichsanthanalakarai	M. Muhaideenpichchai, S. Ahamathu, and M. Sinnatamby	do.	0	3	9
239A	Periyaveli	U. P. Ahamathulevvai	do.	1	0	18
241A	Vaddiyakulam	M. Ahamathulevvai	do.	0	1	23
243	Vadichal	—	Water-course (to be reserved)	0	1	4*
244A	Nadumunmari	E. Vavalevvai	Paddy field	0	0	34
247	Vadichal	—	Channel (to be reserved)	0	0	17*
249	Adapanakulam	M. Meyadinpichchai, M. Abdulahim Hadjiar	Paddy field	10	1	5
249½	Vaikal	—	Channel (to be reserved)	0	0	17
250	Adapanakulam	M. Muhaideenpichchai	Paddy field	0	1	13
251A	Pallimaduvayal	M. Ismalevvai and M. Mammathukkan	do.	2	2	39
260	Sinnakulam	E. Meerasaibo	do.	1	0	14
261	Do.	V. Ahamathulevvai	do.	2	0	30
262	Do.	do.	do.	2	0	32
263A	Pallaalakarai	M. Ahamathulevvaipodi	do.	0	1	31
263B	Do.	do.	do.	0	0	33
264A	Do.	U. Thamothirampillai	do.	1	0	26
265A	Veddukkadduveli	A. Pichchaikandu	do.	1	2	27
265B	Do.	do.	do.	1	3	12
265C	Do.	do.	do.	0	0	39
266	Vaikal	—	Channel (to be reserved)	0	2	37*
267	Veddukkadduveli	A. Pichchaikandu	Paddy field	3	3	35
268A	Do.	I. Muhaideenbawa	do.	0	1	35
270A	Do.	A. Kupaitamby	do.	1	3	26
274	Thidalpumi	—	Open waste land (reservation for road)	0	0	28*
275A	Veddukkadduelakaveli	O. Samunlevvai and M. Musthafa	Paddy field	5	3	34
278	Santhiattukadu	—	Low jungle (reservation for road)	0	1	3*
280	Periyavelivaikalkadu	—	do.	0	0	27*
281	Santhiattukadu	—	do.	1	0	27*
282	Agricultural road	—	Road (to be reserved)	0	2	19*
285	Kannapper's vaikal	—	Channel (to be reserved)	0	1	6*
287	Santhi-arū	—	Stream (to be reserved)	0	2	12*
289	Do.	—	do.	0	3	10*
290	Valakalaipuliyadialakarai vaikal	—	Channel (to be reserved)	0	1	19*
292	Do.	—	do.	0	0	15*
293	Mukalana	M. Aliyar	Paddy field	0	3	22
294	Do.	do.	do.	0	1	39
297	Valakalaipuliyadialakarai vaikal	—	Channel (to be reserved)	1	0	33*
300	Vaikal	—	do.	0	0	23*
310	Pallimaduvaikal	—	do.	0	1	2*
320	Pallimadukadu	A. P. Ahamathulevvai	Paddy field	0	0	24
321	Pallimaduvayal	M. Uthumalevvai Hadjiar	do.	2	0	3
324	Pallipumi	Oddamavadi mosque	Coconut garden	0	1	32
325	Pallimadu	—	Water-hole (to be reserved)	0	3	19*
332½	Kudumpianalakarai	M. Abdulahim Hadjiar and M. Meyathinpichchai	Paddy field	6	1	2
333	Adapanakulathuvaikal	—	Water-course (to be reserved)	1	0	11*
334A	Adapanakulathuayal	M. Muhaideenpichchai	Paddy field	2	0	39
335	Adapanakulam	M. Abdulahim Hadjiar and others	do.	6	0	20
335B	Do.	do.	do.	0	2	19
336	Adapanavelipiravaikal	—	Water-course (to be reserved)	0	0	26*
337	Do.	—	do.	2	1	27*
338A	Porukkanveli	M. Ahamadulevvai and five others	Paddy field	0	1	29
338B	Do.	do.	do.	0	2	5
338C	Do.	do.	do.	0	2	34
341	Porukanvelithicalvayal	U. Habibulevvai	do.	1	2	19
348	Do.	M. Ahamathulevvaipodi	do.	1	0	24
351A	Kuruvipulmunmari	Adamlevvai Muhayadeen	do.	0	2	12
362	Konthalapodiyarveli	M. Ahamadulevvai and President Velmurugu Modliar	do.	0	3	18
363	Do.	Sailankandu Ismailevvai	do.	2	3	33
365A	Kuruvipulmunmari	Adamlevvai Muhaideen Abdul Cader	do.	2	2	25

Lot.	Name of Land.	Name of Encroacher.	Description.	Extent.	
				A. R. P.	
366	Ilakavelivaikal	—	Water-course (to be reserved)	0	2 14*
376	Kudavayal	M. Ahamadulevvaipodi	Paddy field	1	1 24
379	Puthuveli-arū	—	Stream (to be reserved)	14	2 15*
381	Kavuthamunaivalavu	K. Mammathuthamby and K. Ahamadulevvai	Coconut garden	0	2 6
382	Do.	A. Meerasaibu and others	do.	0	3 22
383	Panichayadithuraivalavu	K. Ahamathulevvai and others	do.	0	2 35
385	Do.	A. Kattubawa and others	do.	0	3 3
386	Panichayadithuraiyadi	—	Open waste land (reservation for agricultural road)	0	0 7*

\* Not for sale.

N.B.—Upset price of these lots will be notified at the time of sale. These lands are irrigable by Vakaneri tank. They will be liable to payment of an irrigation rate of Rs. 3 per acre per annum, revisable every five years, revision of which rate will be subject to the condition that the revised rate will not be more than 50 per cent. higher than the last preceding rate.

Further information regarding these lands can be obtained from the Government Agent, Eastern Province, and plans of them from the Surveyor-General.

Colonial Secretary's Office,  
Colombo, March 4, 1919.

R. E. STUBBS,  
Colonial Secretary.

### LAND SALES IN THE NORTH-CENTRAL PROVINCE.

No. 2,055, N.C. P.—The Government Agent, North-Central Province, will on Wednesday, May 21, 1919, at 1 P.M., at his office in the Anuradhapura Kachcheri, put up to auction, for sale or settlement, or will otherwise dispose of, the under-mentioned portions of Crown land, in accordance with the regulations of Government regarding land sales. Twenty-three allotments of land situated in the Nuwaragam, Hurulu, and Kalagam palatas of the Nuwarakalawiya district of the North-Central Province.

Lot.	Name of Land.	Name of Applicant.	Description.	Extent.		Upset price per acre, Rs.
				A. R. P.		
1982	Mylagahayaya	U. Naidurala of Paluketuwewa.	Jungle fit for paddy cultivation	4	0 9	18.50*
1	Dunumadalewekele	K. L. Naidurala Lekama and 25 others of Rambewa	Jungle fit for paddy cultivation	15	2 5	18
4	Ikirikotuwela	—	Paddy field, encroachment by K. Mudiyanse	5	3 22	20†
5	Maminyawakele	Wannihamy Vel-Vidanega Banda	Open land fit for paddy cultivation	5	1 11	21†
1	Mailagahaidama	K. V. Appurala, Vel-Vidane, and 2 others of Punchi Hamillewa	Jungle fit for paddy cultivation	11	1 13	18
1	Palugahaidama	K. W. Punchi Banda	Low jungle	11	0 8	17.50
1	Dambagahalanda	P. Kapurala of Gonumeruwewa.	Jungle fit for paddy cultivation	11	3 34	20
2	Do.	do.	do.	13	1 38	20
1	Dambagahalanda or Dambagahaidawa	A. Kapurala and 3 others of Kiri-metiyyawa	Jungle fit for paddy cultivation	10	0 0	15
1	Wattegamakele	E. Kiri Banda and others	Jungle fit for paddy cultivation	26	1 24	15
2	Do.	do.	Jungle	4	3 22	15
1	Bogahahena	P. Ukku Banda	Jungle fit for paddy cultivation	10	3 19	15
1	Accarawela	—	Paddy field, encroachment by A. Thewahami, ex-Vel-Vidane, and others	0	0 36	20†
2	Dambagahapitaya	P. A. Ranhamy of Gansaba Hamillewa	Low jungle fit for paddy	1	0 10	20†
1AN	Kandakkulamakele	I. Punchi Appuhamy	Low jungle	4	0 12	17.50
1AO	Do.	do.	do.	0	3 20	17.50
1AF	Do.	K. I. J. Kapuru Banda	do.	0	3 1	17.50
1G5	Do.	I. Dingiri Banda of Kandakkulamama	do.	1	0 1	17.50
6D	Palugamatisbamba	B. M. Ukkuwa	Village clearing	0	1 21	16.50§
6E	Do.	do.	do.	0	0 19	16.50§
22F	Talgehewakele	N. M. Kachchi Mohammadu	Jungle	1	1 35	20
21E	Ratmalawetiyalanda	K. P. Baiya Panikkiya and others of Mailagaswewa	Jungle fit for paddy	10	1 33	17

Lot.	Name of Land.	Name of Applicant.	Description.	Extent.		Upset price A. R. P. per acre, Rs.
				A.	R. P.	
1B	Obberiyawalamukalana	P. Kawrala of Ihala Kodituwakkuwa and another	Forest	4	0 3	18

\* This lot was advertised before (*vide Ceylon Government Gazettes* Nos. 6,701 of March 5, 1915, 6,710 of April 23, 1915, and 6,728 of July 23, 1915).

† These lots were advertised before (*vide Ceylon Government Gazettes* Nos. 6,816 of August 4, 1916, and 6,971 of October 11, 1918).

‡ These lots were advertised before (*vide Ceylon Government Gazettes* Nos. 6,940 of May 3, 1918, and 6,984 of December 6, 1918).

§ These lots were advertised before (*vide Ceylon Government Gazette* No. 6,888 of July 20, 1917).

|| These lots were advertised before (*vide Ceylon Government Gazette* No. 6,984 of December 6, 1918).

Further particulars regarding these lands can be obtained from the Government Agent, North-Central Province and their plans from the Surveyor-General.

Colonial Secretary's Office,  
Colombo, March 5, 1919.

R. E. STUBBS,  
Colonial Secretary.

## LAND SALES IN THE PROVINCE OF UVA.

**No. 1,321, P. of U.**—On Wednesday, April 30, 1919, at 12 noon, the Government Agent for the Province of Uva will put up for lease, at his office in Badulla Kachcheri, the under-mentioned portions of Crown land, on the terms authorized by Government. Two allotments of land situated in the Udukinda division of the Badulla District of the Province of Uva.

Final village plan 33. Village—Kabillewela in Mahapalata korale of Udukinda division.

Lot.	Name of Land.	Description.	Extent.	
			A. R. P.	
10A1	Kabaragalapatana <i>alias</i> Bandarawelapatana	Patana ..	2	1 36
10A2	Do.	do. . . .	2	2 6

### Conditions of Lease.

(a) The lots shall be leased in perpetuity.

(b) The premium on each of the lots shall be Rs. 30.

(c) The rent on the lots shall be Rs. 6 per acre or fraction thereof per annum.

(d) The annual rent for the first six years shall be at the rate of one-third of the full amount.

(e) No building shall be erected without the permission of the Government Agent.

(f) Any building or buildings erected without the permission of the Government Agent or contrary to the conditions shall be the property of the Crown.

(g) Permission shall only be granted for the erection of such buildings which are necessary for the cultivation of fruit trees and vegetables.

(h) The lots shall be used for the cultivation of fruit trees and vegetables only.

(i) The lessee shall be bound to plant the lands to the extent of one-tenth in each of the first five years of the lease and of a further fourth within the next five years. For non-compliance of this condition the whole area of the lease, except the portion actually cultivated, shall become liable to the payment of double rent.

(j) The rent shall be subject to revision at intervals of thirty years. The rent shall not be increased by more than 50 per cent. of the rent for the previous 30-year period.

(k) The lessee shall not assign the lease or transfer any right or interest, or subject the whole or any portion of the land leased, without the previous consent in writing of the lessor.

Further conditions regarding the lease of the above can be obtained from the Government Agent, Province of Uva, and plans from the Surveyor-General.

Colonial Secretary's Office,  
Colombo, March 5, 1919.

R. E. STUBBS,  
Colonial Secretary.

**No. 1,322, P. of U.**—On Wednesday, April 30, 1919, at 12 noon, the Government Agent for the Province of Uva will put up for lease, at his office in Badulla Kachcheri, the under-mentioned portions of Crown land, on the terms authorized by Government. Three allotments of land situated in the Buttala division of the Badulla District of the Province of Uva.

Final village plan 212. Village—Galloba in Kandukara korale of Buttala division.

Lot.	Name of Land.	Description.	Extent.	
			A. R. P.	
1U	Puwakwalehena	Chena ..	5	2 13
5E	Nelliketiyeapatana	Patana with forest trees	9	0 39
6B	Nelliekathiamukalana	Forest ..	0	3 19

### Conditions of Lease.

(a) The lease of the lots shall be granted in perpetuity.

(b) The premium on the lots shall be Rs. 36, Rs. 60, and Rs. 7, respectively.

(c) The rent on the lots shall be Rs. 2 per acre or fraction thereof per annum.

(d) The annual rent for the first six years shall be at the rate of one-third of the full amount.

(e) No building shall be erected without the permission of the Government Agent.

(f) Any building or buildings erected without the permission of the Government Agent or contrary to the conditions shall be the property of the Crown.

(g) Permission shall only be granted for the erection of such buildings which are necessary for rubber cultivation.

(h) The lots shall be used for rubber cultivation only.

(i) The lessee shall be bound to plant the land to the extent of one-tenth in each of the first five years of the lease and of a further fourth within the next five years. For non-compliance of this condition the whole area of the lease, except the portion actually cultivated, shall become liable to the payment of double rent.

(j) The rent shall be subject to revision at intervals of thirty years. The rent shall not be increased by more than 50 per cent. of the rent for the previous 30-year period.

(k) The lessee shall not assign the lease or transfer any right or interest, or subject the whole or any portion of the land leased, without the previous consent in writing of the lessor.

Further conditions regarding the lease of the above can be obtained from the Government Agent, Province of Uva, and plans from the Surveyor-General.

Colonial Secretary's Office,  
Colombo, March 5, 1919.

R. E. STUBBS,  
Colonial Secretary.

## LAND SALES BY THE SETTLEMENT OFFICER.

### NORTH-WESTERN PROVINCE.

THE Land Settlement Officer is prepared to receive on or before April 17, 1919, at the Land Settlement Office, Colombo, written applications for the lease in perpetuity from May 26, 1919, of the under-mentioned portion of Crown land to be planted with coconut or rubber. No such applications will be entertained unless the applicant gives his full name and address, and until he makes with the Land Settlement Officer a deposit of Rs. 3 per acre or portion of an acre. Such deposit will not be returned until the lease of the land has been sold or until it has been decided by the Land Settlement Officer that it will not be sold.

On Saturday, April 26, 1919, at 10 A.M., at the Alawwa Camp, the sale of the lease will be put up to auction, in accordance with the regulations of Government regarding the lease of Crown lands, but the bidding shall be confined to the original applicant and those other applicants whose applications shall have been made in the manner above specified.

The conditions of lease are obtainable on application from the Land Settlement Officer.

An allotment of land situated in the village of Obadagera in block survey preliminary plan 490 in the Udukaha korale south of the Dambadeni hatpattu of the Kurunegala District of the North-Western Province.

Name of Owner—Crown, applied for by D. D.

Perera of Mirigama.

Lot.	Name of Land.	Description.	Extent.
			A. R. P.
1	Walangasmukalana	.. Forest	.. 10 3 34

Upset premium at Rs. 320. Annual rent at Rs. 98.66 for the first thirty years.

Colonial Secretary's Office,  
Colombo, March 5, 1919.

R. E. STUBBS,  
Colonial Secretary.

### NORTH-CENTRAL PROVINCE.

**No. 5,015, S. O.**—On Wednesday, April 9, 1919, at 11 A.M., the Land Settlement Officer will put up for sale or settlement, at Timbiriwewa, the under-mentioned portion of Crown land, on the terms authorized by Government. An allotment of land situated in the Wilachchiya korale of the Nuwaragam palata division of the Nuwarakalawiya district of the North-Central Province.

Topo preliminary plan 4.—Tammannewa.

Lot.	Name of Land.	Name of Claimant.	Description.	Extent.
				A. R. P.
58	Yodayalindelanda	.. Crown, applied for by Bairalage Gamarala	.. Chena	.. 2 0 8

Upset price at Rs. 15 to Rs. 50 per acre. Further information regarding this land can be obtained from the Land Settlement Officer, and plan of it from the Surveyor-General.

Colonial Secretary's Office,  
Colombo, March 3, 1919.

R. E. STUBBS,  
Colonial Secretary.

**No. 5,021, S. O.**—On Saturday, April 5, 1919, at 11 A.M., the Land Settlement Officer will put up for sale or settlement, at Elayapattuwa, the under-mentioned portions of Crown land, on terms authorized by Government. Five allotments of land situated in the Nuwaragam korale of the Nuwaragam palata division of the Nuwarakalawiya district of the North-Central Province.

Block survey preliminary plan 740.—Madurupitiyagama.

Lot.	Name of Land.	Name of Claimant.	Description.	Extent.
				A. R. P.
20A	Halambagahawelkatuwa	.. Crown, applied for by Badderalage Pinhamy	.. Chena	.. 1 2 5
26A	Medahena	.. do.	.. do.	.. 0 2 4
34A	Mailagahalanda	.. Crown, applied for by Badderalage Mudalihamy	.. do.	.. 1 0 5
47A	Open land	.. Crown, applied for by Badderalage Ukkurala, Vel-Vidane	.. Waste land	.. 0 1 6
48	Tisbambewatta	.. Crown, encroached on by Nambiralage Banda	.. Garden	.. 0 0 4

Upset price at Rs. 15 to Rs. 50 per acre. Further information regarding these lands can be obtained from the Land Settlement Officer, and plans of them from the Surveyor-General.

Colonial Secretary's Office,  
Colombo, March 5, 1919.

R. E. STUBBS,  
Colonial Secretary.

### PROVINCE OF UVA.

**No. 5,016, S. O.**—On Wednesday, April 23, 1919, and on the following days, at 9 A.M., the Land Settlement Officer will put up for sale or settlement, at Nawalagama Camp, the under-mentioned portions of Crown land, on the terms authorized by Government. Thirty allotments of land situated in the Kumbalwela korale of the Yatikinda division of the Badulla District of the Province of Uva.

Block survey preliminary plan 1.—Nawalagama.

Lot.	Name of Land.	Name of Claimant.	Description.	Extent.
				A. R. P.
5	Sinnanawelawatta	.. Encroachment by Nahawila Estates Company, Ltd.	.. Tea	.. 3 2 33
6	Medapatana	.. Encroachment by Babun Appu	.. Garden	.. 0 0 35
7	Periyawala estate	.. Heirs of G. S. Duff and Mrs. Ogilvie	.. Tea	.. 0 3 19
9	Periyawahawila estate	.. Crown	.. do.	.. 0 0 29
12	Gawarakele estate	.. Heirs of G. S. Duff and Mrs. Ogilvie	.. do.	.. 0 0 31
13	Sinnanawahawila estate	.. Nahawila Estates Company, Ltd.	.. do.	.. 0 3 4
15	Otalawa	.. Raman Kangany	.. do.	.. 0 2 8
18	Elenegodawatta	.. do.	.. do.	.. 1 0 31
19	Dambiarawehena	.. Weliarawe Huduwa and others	.. Chena	.. 1 0 38
27	Dunukegaspitiyewatta	.. Aparekke Jayasundera Mudiyansele	.. Punchirala	.. 0 0 27
28	Do.	.. Ditto Hudu Nilame	.. do.	.. 0 2 14
31	Galketiyeudahawatta	.. Mahawattege Peduru Mendis Bass	.. Chena	.. 0 2 17
33	Galketiyeudahagederawatta	.. Udagedera Binduwa	.. Garder	.. 0 2 5
44	Udagederawatta	.. Udagedera Dingiri and Ratta	.. do.	.. 0 1 17

Lot.	Name of Land.	Name of Claimant.	Description.	Extent.		
				A.	R.	P.
35	Alutgederawatta	Dehiwatte Huduwa and Garuwa	Garden	0	1	34
41	Paluwatta	Udagedera Dingiri	do.	0	1	0
42	Pupulegederawatta	Raman Kangany	do.	0	1	13
45	Hompologoda-arawewatta	Wiyaluwegedera Kiri	do.	0	2	3
46	Hunukotuwwewatta	Raman Kangany	Tea	7	2	26
47	Galendarugahapitiya	Perumal, son of Raman Kangany	Garden	1	2	4
48	Malwatta	Moses Peiris	do.	0	3	20
54	Dehiwatta	Dehiwattegedera Huda	do.	3	3	17
58	Galgewatta	Hettiarachchige Pinto Hamy	do.	0	3	24
59	Unamandi'yehena	Mahawattege Peduru Mendis Bass	Chena	0	2	8
62	Kiriwulehena	(1) Aparekke Jayasundera Mudiyansele Hudu Nilame, (2) Helapupule Walawwe Ran Menika, (3) Loku Menika	do.	1	1	2
80	Patingaspitiyewatta	Crown ; encroachment by M. Peduru Mendis Bass	Tea	0	3	39
82	Do.	do.	do.	0	0	23
83	Do.	do.	do.	0	1	9
94	Southan estate	Encroachment by Demodera Tea Company	do.	4	2	0
102	Medawattehena	Udahagedera Siriattu	Chena	0	3	0

Upset price at Rs. 15 to Rs. 50 per acre. Further information regarding these lands can be obtained from the Land Settlement Officer, and plans of them from the Surveyor-General.

Colonial Secretary's Office,  
Colombo, March 4, 1919.

R. E. STUBBS,  
Colonial Secretary.

No. 5,017, S. O.—On Thursday, April 24, 1919, and on the following days, at 9 A.M., the Land Settlement Officer will put up for sale or settlement, at Nawalagama Camp, the under-mentioned portions of Crown land, on the terms authorized by Government. Thirty-eight allotments of land situated in the Kumbalwela korale of the Yatikinda division of the Badulla District of the Province of Uva.

Block survey preliminary plan I.—Nawalagama.

Lot.	Name of Land.	Name of Claimant.	Description.	Extent.		
				A.	R.	P.
104	Southan estate	Crown ; encroachment by Demodera Tea Company	Tea	0	0	34
112	Badalkumburewattahena	Badalkumbure Udagedera Huda and Siriattu	Chena	0	2	30
120	Pattiyagodahena	William Josiah, conductor of Spring Valley estate	do.	1	1	21
121	Weliarawehena	do.	do.	0	2	25
122	Weliarawewatta	Weliarawe Menika and Mahimi	Garden	0	1	36
123	Weharawewatta <i>alias</i> Dun-kalawatta	do.	Chena	0	2	17
126	Weliarawewatta	do.	Garden	1	0	37
136	Galarawewatta	William Josiah, conductor of Spring Valley estate	Chena	0	0	35
141	Galgearawehena	do.	do.	3	3	16
143	Do.	Welagedera Dewaya	do.	2	1	4
151	Talgahawatta	(1) Malankumbure Huduwa, (2) Jamanarangahawatte Mahimi, (3) Godaliyadde Babi	Garden	0	1	6
160	Mahawattehena	(1) Mahawatte Kiriwante, (2) ditto Hudu Banda	Chena	0	2	35
162	Amunehena	Ditto Kiriwante	Garden	0	0	28
166	Udawattehena	(1) Nawala Appuhamy, Arachchi, (2) ditto Hudu Banda, (3) ditto Kalu Banda, (4) ditto Kiriwante	do.	0	2	25
169	Dodanwatta	Mahawattege Peduru Mendis	Tea	0	1	23
181	Heennarangaswatta	do.	Chena	0	3	20
184	Paspelehena	do.	do.	1	0	13
192	Lolugaha-arawehena	Paragahakumbure Punchirala	do.	1	2	11
193	Udahalandehena	(1) Udahakammale Menik Appu, (2) Nawalakammale Hin Appu, (3) ditto Punchi Naide, (4) ditto Sinno, (5) ditto Sendi Naide	do.	2	0	12
200	Kulugahaellepatana	Yahalarawe Rajamuni Dewayalage Binduwa	Patana	0	3	35
201	Kulukellewatta	Yahalarawe Binduwa	Garden	0	3	37
214	Wewettenehena	Aparekke Jayasundera Mudiyansele Sudu Banda	do.	0	0	32
215	Do.	Ditto and others	Chena	0	2	22
220	Sinnanawala estate	Crown	Tea	1	0	31
222	Sinnahvilla estate	Crown ; encroachment by Nahavilla Estate Company	do.	10	3	32
246	Kapulandehena	(1) Musippatudewayalage Andirisa Duraya, (2) ditto Binduwa	Chena and plantains	0	3	15
259	Siyambalagahawatta	Ratnayake Mudiyansele Punchirala	Garden	0	3	1
275	Kudupolalandehena	(1) Pallewalauwe Hudu Menika, (2) ditto Hin Menika	Chena	0	0	27
284	Newburgh estate	Crown ; encroachment by George Thomson	Tea	0	2	2
296	Paluarawehena	Trustees of Nawala Vihare	Chena	0	2	25
297	Kandewetehena	do.	do.	8	1	25
300	Do.	(1) Mahawattege Peduru Mendis, (2) Asana Marikkar	do.	2	1	9
323	Galoruwetenna	Gardiya Punchihewage Diyonis of Ella	Abandoned tea	0	3	33
329	Wagalahena	Ed r'mun dewayalage Medagangoda Kiri Ukkuwa	Chena	2	0	37
330	Do.	(1) Welamedawatte Huduwa <i>alias</i> Kiri Ukkuwa, (2) ditto Dingiri, (3) ditto Menika, (4) ditto Mahimi	Garden	1	1	16
331	Medagangodawatta	Medagangoda Nansondi	do.	0	3	15
344	Pingarawewatta	Annamale Chetty of Badulla	Tea	0	0	31
347	Pingarawe estate	Encroachment by Annamale Chetty	do.	0	0	10

Upset price at Rs. 15 to Rs. 50 per acre. Further information regarding these lands can be obtained from the Land Settlement Officer, and plans of them from the Surveyor-General.

Colonial Secretary's Office,  
Colombo, March 4, 1919.

R. E. STUBBS,  
Colonial Secretary.

No. 5,018, S. O.—On Friday, April 25, 1919, and on the following days at 9 A.M., the Land Settlement Officer will put up for sale or settlement, at Nawalagama Camp, the under-mentioned portions of Crown land, on the terms authorized by Government. Sixty-three allotments of land situated in the Kumbalwela korale of the Yatikinda division of the Badulla District of the Province of Uva.

## Block survey preliminary plan 1.—Nawalagama.

Lot.	Name of Land.	Name of Claimant.	Description.	Extent.		
				A.	R.	P.
351	Galkotuwegawatta	.. Annamalai Chetty of Badulla ..	Chena ..	3	0	17
361	Gonnagahahena	.. do. ..	do. ..	3	0	29
362	Kirimadupolawatta	.. Pallarawatte Babanisa and others ..	Garden ..	0	1	9
363	Bogahawatta	.. Galkotuwe Kiriyanse Duraya ..	do. ..	0	1	15
364	Do.	.. do. ..	Tea ..	0	2	37
368	Gonnagahahena	.. Annamalai Chetty and others ..	Chena ..	2	2	10
382	Welipeliyahena	.. Mahawattege Peduru Mendis Bass ..	do. ..	7	0	17
387	Neketgedara-arawehena	.. Wickramasinghe Arachchige Brampi Sinno ..	do. ..	0	0	39
397	Thammattangedera - arawehena	.. W. R. Abeykoon of Galapitakanda estate ..	Garden ..	0	1	19
402	Kepelagalahena	.. (1) Kolluwatte Baddari, (2) Galketiye Kiriya, (3) ditto Garuwa, (4) ditto Punchi ..	Chena ..	1	1	37
409	Kiruwanaawatta	.. Musippatudewayalage Andriessa Duraya ..	Tea ..	1	0	4
411	Kiruwanaahena	.. Kiruwanagedara Dingiri ..	Chena ..	0	1	24
412	Tennewatta	.. Turstees of Nawala Vihare ..	Garden ..	0	0	16
413	Ellawatta estate	.. Crown ; encroachment by Ellawatta Tea Estates Co. Ltd. ..	Tea ..	19	0	36
414	Do	.. Encroachment by Ellawatta Tea Estates Co., Ltd. ..	do. ..	5	0	21
429	Do.	.. do. ..	do. ..	0	2	0
430	Do	.. do. ..	do. ..	0	0	24
431	Do	.. do. ..	do. ..	0	3	31
436	Laulugastenna	.. Crown ..	Patana ..	0	2	14
437	Newburgh estate	.. Encroachment by George Thomson of Newburgh estate ..	Tea ..	0	0	30
445	Liyangollepatana	.. do. ..	Garden ..	0	0	36
457	Ellawatta estate	.. Crown ; encroachment by Ellawatta Tea Estates Co., Ltd. ..	Tea ..	0	3	3
462	Do.	.. do. ..	do. ..	0	0	9
473	Do.	.. do. ..	do. ..	1	0	1
479	Galapitakanda estate	.. Crown ; Encroachment by V. Vicaressa ..	do. ..	24	0	19
482	Eillehena	.. Moussaweidamage Mutu Banda ..	Chena ..	0	2	35
484	Kopigaskotuwa	.. Moussawe Kiri Banda ..	Garden ..	0	1	36
486	Eillehena	.. Punchi Banda, Town Arachchi of Namunukula ..	Chena ..	0	1	36
487	Do.	.. do. ..	Tea ..	0	1	36
488	Maussawehena	.. Maussawe Huduwa ..	Chena ..	0	2	3
493	Alutgederawatta	.. Unapanduralandegedera Hudua and others ..	do. ..	0	2	7
503	Pinarawe estate	.. Encroachment by Pinarawe estate ..	Abandoned rubber ..	0	1	20
504	Hindagala estate	.. Encroachment by Ouvah Ceylon Estates Co., Ltd. ..	Tea ..	1	0	3
505	Do.	.. do. ..	do. ..	0	3	27
506	Do.	.. do. ..	do. ..	1	3	19
528	Do.	.. do. ..	Blue gum trees ..	0	0	18
529	Do.	.. do. ..	Tea ..	2	1	14
530	Do.	.. do. ..	Blue gum trees ..	0	1	31
531	Do.	.. do. ..	do. ..	0	2	4
532	Do.	.. do. ..	Tea ..	0	2	3
534	Do.	.. Crown ..	do. ..	4	1	11
535	Do.	.. Crown ; encroachment by Ouvah Ceylon Estates ..	do. ..	1	3	38
540	Do.	.. Crown ; encroachment by Hindagala Tea Estates Co., Ltd. ..	do. ..	1	2	23
541	Do.	.. do. ..	Blue gum trees ..	1	2	35
542	Do.	.. do. ..	Tea ..	1	3	5
546	Galapitakanda estate	.. Crown ; encroachment by V. Vicaresso ..	Gravillia ..	0	0	34
547	Ballaketuwa bazaar	.. Encroachment by V. Vicaresso ..	Portions of boutiques and arrack tavern ..	0	0	18
550	Galapitakanda estate	.. do. ..	Tea ..	0	1	29
551	Do.	.. Crown ..	do. ..	0	0	12
552	Do.	.. Crown ; encroachment by V. Vicaresso ..	do. ..	0	0	4
554	Do.	.. do. ..	do. ..	0	0	25
555	Do.	.. Crown ..	do. ..	0	0	13
556	Ellawatta tea estate	.. Crown ; encroachment by Ellawatta Tea Estates Co., Ltd. ..	do. ..	1	0	16
561	Ellawatta estate	.. Encroachment by Ellawatta estate ..	do. ..	0	0	38
563	Do.	.. do. ..	do. ..	1	2	21
566	Goussa estate	.. Encroachment by V. Vicaresso ..	do. ..	0	0	15
567	Ellawatta estate	.. Encroachment by Ellawatta estate ..	do. ..	0	0	35
569	Goussa estate	.. Encroachment by V. Vicaresso ..	do. ..	0	3	4
570	Do.	.. do. ..	do. ..	1	3	2
581	Do.	.. do. ..	Tea nursery ..	0	1	33
583	Do.	.. do. ..	Tea ..	0	0	24
584	Do.	.. do. ..	do. ..	0	0	17
586	Do.	.. do. ..	do. ..	0	0	30

Upset price at Rs 15 to Rs. 50 per acre. Further information regarding these lands can be obtained from the Land Settlement Officer, and plans of them from the Surveyor-General.

No. 5,019, S. O.—On Saturday, April 26, 1919, and on the following days, at 9 A.M., the Land Settlement Officer will put up for sale or settlement, at Nawalagama Camp, the under-mentioned portions of Crown land, on the terms authorized by Government. Fifty-seven allotments of land situated in the Kumbalwela korale of the Yatikinda division of the Badulla District of the Province of Uva.

Block survey preliminary plan 1.—Nawalagama.				Extent.
Lot.	Name of Land.	Name of Claimant.	Description.	A. R. P.
588	Goussa estate	Encroachment by V. Vicaresso	Tea	0 0 26
589	Do.	do.	do.	0 0 33
590	Do.	do.	do.	0 0 24
592	Do.	do.	do.	1 0 8
595	Do.	do.	do.	0 0 4
596	Do.	do.	do.	0 0 11
598	Do.	do.	do.	0 1 10
602	Do.	do.	do.	0 2 1
604	Wewagederawatta	V. Vicaresso	Cooly lines	0 1 6
605	Goussa estate	Encroachment by V. Vicaresso	Tea	0 0 15
606	Bulatwalkotuwewatta	Udage Kankanange Appu Sinno	Garden	0 1 26
608	Goussa estate	Encroachment by V. Vicaresso	Tea	4 1 20
611	Galapitalandehena	(1) Egodagedera Menika, (2) ditto Puncha	Chena	0 3 17
615	Liyanghamullehena	Paregedera Dewaya and others	Garden	0 3 28
617	Do.	Egodagedera Menika	do.	0 1 37
620	Talagahagederawatta	Encroachment by Talagahagedera Ratta	do.	0 0 17
626	Kiulepatana	Idamegedera Ganeti	Patana	1 0 11
628	Kiulewatta	do.	Garden	1 0 7
631	Kiulehena	Yapa Mudiyansele Tisahamy and others	Chena	0 3 3
630	Kiulewatta	Ditto Tisahamy	Garden	0 2 21
633	Galmossewatta	Idamegedera Hudu Banda	do.	0 1 26
635	Uduluwatta	Idame Kiriwanthe	do.	1 0 24
637	Idamewatta	Yapa Mudiyansele Tisahamy	do.	0 1 17
645	Savanidolagahamadahena	Idamegedera Hudu Banda	Chena and patana	0 3 3
646	Alutgederawatta	(1) Ditto Appuhamy, (2) Hudu Banda	Garden	0 1 23
682	Footpath	Crown	Abandoned foot-path	0 0 4
684	Goussa estate	Encroachment by V. Vicaresso	Tea	1 1 37
685	Kadawatagammanakele	Crown, applied for by V. Vicaresso	do.	1 0 19
688	Ellawatta estate	Crown, encroachment by Ellawatta estate	do.	0 0 14
689	Do.	Encroachment by Ellawatta estate	do.	0 0 5
690	Do.	do.	do.	0 0 18
693	Do.	Crown, encroachment by Ellawatta Ceylon Tea Estate	do.	0 1 10
694	Do.	do.	do.	0 0 13
695	Do.	do.	do.	0 0 23
696	Gediwelmadapatana	Crown	Patana	5 2 24
699	Ellawatta estate	Encroachment by Ellawatta Tea Estates, Ltd.	Tea	0 1 1
700	Do.	do.	do.	0 0 12
702	Do.	do.	do.	0 0 8
703	Do.	Crown	do.	0 1 3
706	Goussa estate	Encroachment by V. Vicaresso	do.	0 0 9
708	Do.	do.	do.	0 0 8
709	Do.	do.	do.	0 0 39
714	Kapuhena	Weliarawe Huduwa	Chena	0 1 23
717	Kalabutuawahena	Ditto Dinessa	do.	1 1 8
731	Pallehenwattahena	Kandekumbure Ratta	do.	0 1 16
733	Ellawatta estate	Ellawatta Ceylon Tea Estate, Ltd.	Tea	1 0 30
734	Uduthurehena	Kandekumbure Ratta	Chena	0 2 15
744	Ellawatta estate	Encroachment by Ellawatta Ceylon Estates, Ltd.	Tea	0 1 34
747	Do.	do.	do.	0 0 12
748	Do.	do.	do.	0 0 28
750	Do.	Crown	do.	0 0 19
754	Do.	Encroachment by Ellawatta estate	do.	1 0 37
755	Do.	Crown	do.	1 3 10
759	Do.	Encroachment by Ellawatta estate	do.	0 0 22
761	Do.	Crown, encroachment by Ellawatta estate	Tea and rubber	0 0 20
774	Do.	Encroachment by Ellawatta estate	Rubber	0 0 39
775	Do.	Crown	do.	1 1 3

Upset price at Rs. 15 to Rs. 50 per acre. Further information regarding these lands can be obtained from the Land Settlement Officer, and plans of them from the Surveyor-General.

Colonial Secretary's Office,  
Colombo, March 4, 1919.

R. E. STUBBS,  
Colonial Secretary.

No. 5,020, S. O.—On Monday, April 28, 1919, and on the following days, at 9 A.M., the Land Settlement Officer will put up for sale or settlement, at Nawalagama Camp, the under-mentioned portions of Crown land, on the terms authorized by Government. Thirty-seven allotments of land situated in the Kumbalwela korale of the Yatikinda division of the Badulla District of the Province of Uva.

Block survey preliminary plan 274.—Beddekumbura.				Extent.
Lot.	Name of Land.	Name of Claimant.	Description.	A. R. P.
2	Ellawatta estate	Crown, encroachment by Ellawatta Ceylon Tea Company, Ltd.	Tea (road reservation)	6 0 10
3	Do.	do.	do.	0 0 6
4	Do.	do.	do.	0 0 10
5	Do.	do.	do.	0 0 5
6	Do.	do.	do.	0 0 6
7	Do.	do.	do.	0 0 10
8	Do.	do.	do.	0 1 34

Lot.	Name of Land.	Name of Claimant.	Description.	Extent.		
				A.	R.	P.
9	Galapitakanda estate	.. Crown, encroachment by Mr. V. Vicarezzo	.. Tea (road reservation)	0	0	5
10	Revenswood estate	.. Crown, encroachment by Uva Ceylon Tea Estates, Ltd.	.. do.	0	0	9
11	Do.	.. do.	.. do.	0	0	7
13	Do.	.. Encroachment by Uva Ceylon Tea Estates, Ltd.	.. Boutique (road reservation)	0	0	3
14	Do.	.. Crown and the owners of Revenswood estate	.. do.	0	0	4
15	Path	.. Crown	.. Estate path	0	0	16
17	Hindagala estate	.. Encroachment by Hindagala estate	.. Tea (path reservation)	0	1	20
20	Do.	.. do.	.. Tea (road reservation)	1	0	24
22	Do.	.. do.	.. do.	1	1	14
24	Do.	.. Crown, encroachment by Hindagala estate	.. do.	0	2	23
25	Hindagalapatana	.. Crown	.. Patana	0	0	28
30	Hindagala estate	.. Encroachment by Hindagala estate	.. Tea	0	0	11
31	Old tawalam road	.. Crown	.. Road	0	0	2
32	Hindagala estate	.. Encroachment by Hindagala estate	.. Tea (reservation for path)	0	1	24
33	Galapitakanda estate	.. Crown, encroachment by Galapitakanda estate	.. Tea (reservation for road)	0	0	17
34	Do.	.. do.	.. do.	0	0	11
35	Do.	.. do.	.. do.	0	0	4
36	Do.	.. do.	.. do.	0	0	18
37	Do.	.. do.	.. do.	0	0	7
38	Do.	.. do.	.. do.	0	0	15
39	Werellakaduwa	.. Encroachment by Galapitakanda estate	.. Tea	0	0	23
43	Katukendagahawattehena	.. Weligamage Simon de Silva of Ballaketuwa	.. Chena	5	2	21
45	Madawalagawawatta	.. (1) Mutusamy, (2) Periya Karupen, (3) Arunasaalem, (4) Sinna Samy (sons of Sola)	.. Garden	1	1	18
46	Perawatta	.. do.	.. do.	2	3	10
48	Kariwilalandewatta	.. Mahawattege Pedru Mendis Baas of Ballaketuwa	.. Rubber and cacao	6	0	21
51	Do.	.. M. Pedru Mendis Baas	.. do.	6	0	2
58	Heraliwattehena	.. Wickramasinghe Mudiyansele Puchi Banda	.. Chena	1	1	7
80	Tikiriarawehena	.. (1) Wickramasingha Mudiyansele Meda Walawwe Puchi, (2) Wickramasinghe Mudiyansele Tikiri Kumarihamine, (3) ditto Medduma Menika, (4) ditto Heen Kumarihamy, (5) ditto Samarakone Banda, (6) ditto Hudu Banda	.. do.	2	1	15
96	Kirimallandehena	.. (1) Aparekke Jayasundera Mudiyansele Kiri Banda, (2) Heen Menika, (3) Hudu Menika	.. do.	0	3	37
108	Waratennekumburehena	.. do.	.. do.	0	1	1

Upset price at Rs. 15 to Rs. 50 per acre. Further information regarding these lands can be obtained from the Land Settlement Officer, and plans of them from the Surveyor-General.

Colonial Secretary's Office,  
Colombo, March 4, 1919.

R. E. STUBBS,  
Colonial Secretary.

## LAND ACQUISITION NOTICES.

HAVING been duly directed by the Governor, with the advice of the Executive Council, acting under the provisions of "The Land Acquisition Ordinance of 1876," section 6, to take order for the acquisition of the following lands, required for a public purpose, namely, for a new road, to wit:—

Preliminary plan 16,884. Village—Negombo.

Lot.	Name of Land.	Description.	Name of Claimant.	Extent.		
				A.	R.	P.
1	Dangahawatta	.. Contains 3 coconut trees and parts of 2 cadjan roofed buildings	.. Barbara Peiris	0	0	5.02
2	Do.	.. Contains 10 coconut trees and 2 cadjan roofed buildings	.. Victoria Fernando	0	0	25.14
3	Gorakagahawatta	.. Contains 8 coconut trees	.. Heirs of Estakku Fernando Annavi	0	0	17.57
4	Kongahawatta	.. Contains 1 coconut tree	.. Don Selestian	0	0	1.37
5	Gungalimarataditottam	.. Contains 5 coconut trees	.. Valarianu Fernando	0	0	5.29
6	Gorakagahawatta	.. Contains 14 coconut trees	.. Heirs of Anthoni Croos	0	0	22.66
7	Do.	.. Contains parts of 2 cadjan buildings and a well	.. Maria Fernando	0	0	9.59
8	Chekkuwatta	.. Contains 23 coconut trees and part of a cadjan building	.. Mr. M. J. Akbar	0	0	38.03
9	Do.	.. Bare land	.. do.	0	0	0.06
10	Suriyagahawatta	.. Contains a cadjan building	.. U. L. Juan Perera	0	0	2.25
11	Wanawaraaditottam	.. Contains 7 coconut trees	.. W. Philippu Peris	0	0	10.53
12	Suriyagahawatta	.. Contains 10 coconut trees	.. Heirs of Estakku Fernando Annavi	0	0	36.40
13	Do.	.. Contains 5 coconut trees	.. W. Martina Fernando	0	0	6.43

I hereby give public notice, as required by section 7, that the Government proposes to take possession of the lands. All persons interested in the aforesaid lands are hereby required to appear personally or by agent before me at the Local Board Office, Negombo, on April 11, 1919, at 9 A.M., and to state the nature of their respective interests in the lands, and the amount and particulars of their claims to compensation for such interests.

The Kachcheri,  
Colombo, March 1, 1919.

G. J. FRASER,  
Government Agent.



HAVING been duly directed by the Governor, with the advice of the Executive Council, acting under the provisions of "The Land Acquisition Ordinance of 1876," section 6, to take order for the acquisition of the following lands, required for a public purpose, namely, for improvements to Kelaniya, to wit:—

Preliminary plan 16,894. Villages—Kelaniya and Sinharamulla.				Extent.
Lot.	Name of Land.	Description.	Name of Claimant.	A. R. P.
1	Mahawatta	Bare land contains part of a mud hut	Benjamin Peris and others	0 0 1.89
2	Malabanakadawatta	Bare land contains parts of 2 mud huts	Melis Alwis	0 0 2.81
3	Do.	Contains part of a mud hut and 1 coconut tree	do.	0 0 2.80
4	Do.	Bare land	Dona Isabella Weerasinghe	0 0 0.33
5	Do.	Contains 6 coconut plants	do.	0 0 17.69
6	Marakkelayagewatta	Contains 5 coconut trees	Catherina Peris Wickrema-singhe Siriwardana and others	0 0 12.13
7	Do.	Contains 25 coconut trees, 1 jak tree, 2 cadjan sheds, part of another cadjan shed part of tiled masonry building, and part of mud cadjan building	do.	0 0 23
8	Do.	Contains 31 coconut trees, 1 jak tree, 1 del tree, a part of a mud hut, and a part of a tiled masonry building and cadjan shed	do.	0 2 13.53
9	Do.	Contains 19 coconut trees, 1 jak tree, 2 mango trees, 4 mud huts and part of tiled masonry building	do.	0 0 29.25
10	Walawwawatta	Contains 1 coconut tree	Catherine P. W. Siriwardana and another	0 0 1.69
11	Road	Road	Crown	0 0 1.90
12	Marakkelayagewatta	Bare land contains parts of 2 open cadjan sheds and 1 cadjan shed	C. P. W. Siriwardana and others	0 0 7.71
13	Pansalawatta	Contains 5 coconut trees and part of masonry wall	Mapitigama Buddarakkita Istawira Terunnanse	0 0 9
14	Millagahawatta	Contains 4 coconut trees and 1 del tree	M. B. Istawira Terunnanse and Pablis Appu	0 0 6.75
15	Do.	Contains 2 coconut trees	do.	0 0 11.40
16	Do.	Contains 2 coconut trees and part of a mud hut	do.	0 0 10.35
17	Do.	Bare land contains a mud dwelling with cadjan roof and part of another mud hut	Pablis Appu and another	0 0 4.45
18	Do.	Contains 1 coconut tree, part of a tiled masonry dwelling and a part of a mud cadjan dwelling	H. A. Peter Perera and others	0 0 4.62
19	Do.	Contains 5 coconut trees, part of tiled masonry building, part of a mud cadjan dwelling, and a masonry built wall	do.	0 0 12.22
20	Do.	Contains 14 coconut trees, cadjan shed, and a part of a mud cadjan hut	do.	0 0 10.07
21	Do.	Bare land	do.	0 0 1.66
22	Do.	Contains 3 coconut trees, 1 mango tree, 1 teak tree	do.	0 0 9.66
23	Do.	Contains 2 coconut trees	Dona Isabella Weerasinghe and others	0 0 3.91
24	Do.	Contains 2 coconut trees	do.	0 0 15.56
25	Do.	Contains 4 coconut trees, part of cadjan shed tiled building, and 3 mud cadjan buildings	do.	0 0 14.75
26	Do.	Contains 6 coconut trees, 1 jak tree, 1 del tree, mud built wall	do.	0 0 1.47
27	Do.	Contains 6 coconut trees	do.	0 0 15.72
28	Pansalawatta	Contains 4 coconut trees, tiled masonry latrine, and part of masonry wall	M. Buddharakkita Istawira Terunnanse	0 0 4.57
29	Viharelangewatta	Contains 3 coconut trees and part of tiled masonry latrine	do.	0 0 6.01
30	Do.	Bare land contains a part of tiled masonry latrine	do.	0 0 0.75
31	Millagahawatta	Contains 6 coconut trees, 1 cadjan shed, and part of 1 cadjan shed	Dona Isabella Weerasinghe and others	0 0 17.03
32	Do.	Contains 2 coconut trees and a small part of a mud cadjan building	do.	0 0 1.81
33	Viharelangewatta	Contains 8 coconut trees and part of a tiled masonry latrine	M. B. Istawira Terunnanse	0 0 16.31
34	Do.	Bare land contains a part of tiled masonry building and a part of a cadjan mud dwelling	do.	0 0 13.15
35	Do.	Contains 1 coconut tree	do.	0 0 4.69
36	Do.	Contains 14 coconut trees	J. D. Fernando	0 0 13.97
37	Do.	Bare land	do.	0 0 0.12
38	Millagahawatta	do.	do.	0 0 0.25
39	Do.	Contains 20 coconut trees part of tiled masonry building and part of a mud cadjan building	do.	0 0 28.94
40	Do.	Bare land contains a part of a tiled masonry building and part of mud cadjan building	M. Buddharakkita Istawira Terunnanse	0 0 2.19
41	Pinwatta	Contains 2 coconut trees, 2 mud buildings, 2 parts of mud buildings, and 1 cadjan shed	do.	0 0 16.37
42	Viharelangewatta	Bare land contains part of mud cadjan huts and part of a tiled masonry building of several tenements	J. D. Fernando	0 0 3.59
43	Road	Road	Crown	0 0 7.12
44	Do.	do.	do.	0 0 0.72
45	Viharelangewatta	Contains 14 coconut trees, cadjan plank shed, and part of cadjan shed	W. R. Dona Pesonahamine	0 0 19.62
46	Do.	Bare land contains parts of 2 mud cadjan dwellings	do.	0 0 8.25

Lot.	Name of Land.	Description.	Name of Claimant.	Extent.		
				A.	R.	P.
48	Makelagahawatta ..	Contains 2 coconut trees ..	M. Buddharakkita Istawira Terunnanse	0	0	4.59
50	Makulagahawatta ..	Contains 5 coconut trees ..	do.	0	0	3.31
51	Andiyawatta ..	Contains 2 coconut trees and part of a roadway..	T. A. Romial Gomis and others	0	0	2.94
52	Radagewatta ..	Contains 3 coconut trees ..	W. A. Brumfi Gomis	0	0	4.60
53	Do. ..	Bare land ..	L. Bema Fernando	0	0	2.05
54	Telambugahawatta ..	Bare land contains part of a tiled building ..	M. Kaitan Perera	0	0	2
55	Do. ..	Bare land ..	do.	0	0	0.29
56	Do. ..	do. ..	do.	0	0	0.67
57	Do. ..	Contains 1 coconut tree ..	do.	0	0	3.25
58	Do. ..	Bare land ..	M. Kaitan Perera and Melis Alwis	0	0	4.35
59	Do. ..	Bare land and devata para ..	do.	0	0	2.94
60	Talgahaowitawatta ..	do. ..	Melis Alwis	0	0	0.16
62	Ratkeliyagahawatta ..	Contains 4 coconut trees ..	T. A. Katirina Gomis	0	0	2.50
63	Makulagahawatta ..	Contains 30 coconut trees ..	M. B. Istawira Terunnanse	0	1	1.26
64	Ratkeliyagahawatta ..	Contains 13 coconut trees and part of an unbuilt well ..	N. Menchihami	0	0	10.72
65	Makulagahawatta ..	Contains a part of a tiled building ..	M. B. Istawira Terunnanse	0	0	0.87
66	Ratkeliyagahawatta ..	Bare land contains a part of a tiled building ..	N. Menchihami	0	0	0.62
67	Do. ..	Contains 6 coconut trees, part of a tiled building, and part of an unbuilt well ..	do.	0	0	5.06
68	Do. ..	Contains a coconut tree and part of a tiled mud building ..	T. A. Katirina Gomis	0	0	1.25
69	Do. ..	Contains 9 coconut trees and part of a tiled mud building ..	do.	0	0	12.56
70	Do. ..	Contains 3 coconut trees and part of a tiled mud building ..	do.	0	0	3.72
71	Do. ..	Bare land contains part of a cadjan shed ..	S. A. Alexandra Goone-wardana	0	0	0.06
72	Do. ..	Contains 5 coconut trees, 3 del trees, a mud building, and part of a roadway ..	do.	0	0	10.03

I hereby give public notice, as required by section 7, that the Government proposes to take possession of the lands. All persons interested in the aforesaid lands are hereby required to appear personally or by agent before me at the Buddhist Temple, Kelamya, on March 31, 1919, at 8.30 A.M., and to state the nature of their respective interests in the lands, and the amount and particulars of their claims to compensation for such interests.

The Kachcheri,  
Colombo, March 1, 1919.

J. G. FRASER,  
Government Agent.