

Ceylon Government Gazette

Published by Authority.

No. 7,001 — FRIDAY, MARCH 14, 1919.

Part III.—Lands.

Separate paging is given to each Part in order that it may be filed separately.

	PAGE		PAGE		PAGE
Land Settlement Notices :—		Land Sales by the Government Agents :—		Land Sales by the Settlement Officer :—	
Preliminary Notices ..	359	North-Western Province ..	—	Northern Province ..	—
Final Orders ..	365	North-Central Province ..	—	Eastern Province ..	—
Land Sales by the Government Agents :—		Province of Uva ..	368	North-Western Province ..	382
Western Province ..	—	Province of Sabaragamuwa ..	—	North-Central Province ..	—
Central Province ..	—	Land Sales by the Settlement Officer :—		Province of Uva ..	—
Southern Province ..	366	Western Province ..	—	Province of Sabaragamuwa ..	—
Northern Province ..	—	Central Province ..	—	Land Acquisition Notices ..	383
Eastern Province ..	—	Southern Province ..	374	Land Resumption Notices ..	—

PRELIMINARY NOTICES.

Kegalla Notice No. 7,160.

Notice under "The Waste Lands Ordinances of 1897, 1899, 1900, and 1903."

TAKE notice that unless within three months from March 14, 1919, the persons, if any, who claim any interest in the lands hereinafter mentioned or in any one or more of such lands or to some interest therein make claim in person or in writing to the said lands or any of them or to some interest therein to Frederick Lewis, Esq., Special Officer appointed under section 28 of "The Waste Lands Ordinances of 1897, 1899, 1900, and 1903," at his office at Colombo :

Such Special Officer, in pursuance of the powers vested in him by the said Ordinances, will declare by writing under his hand that the said lands, or such of them as to which no claim has been made, are the property of the Crown.

FREDERICK LEWIS,
Special Officer.

NOTE.—A claim to a right of way over the said lands or any of them is a claim to an interest in the land or lands.

Description of the Lands referred to.

The following lots situated in the village of Siyambalangomuwa, in the Walgam pattu of the Kinigoda korale of the Kegalla District, in the Province of Sabaragamuwa, as described in the annexed diagram :—

Preliminary plan 128.

Lot.	Name of Land.	Extent, A. R. P.	Lot.	Name of Land.	Extent, A. R. P.
309 ..	Roads 2 0 5	312 ..	Streams 0 0 37
311 ..	Do. 0 0 15			
310 ..	Streams 4 0 8			6 1 25

and bounded as follows : on the north by the boundary of the North-Western Province ; on the east by the village limit of Hewadiwela ; on the south by the village limit of Hewadiwela, the village limit of Udanwita ; on the west by the village limit of Udanwita, the village limit of Dombameda.

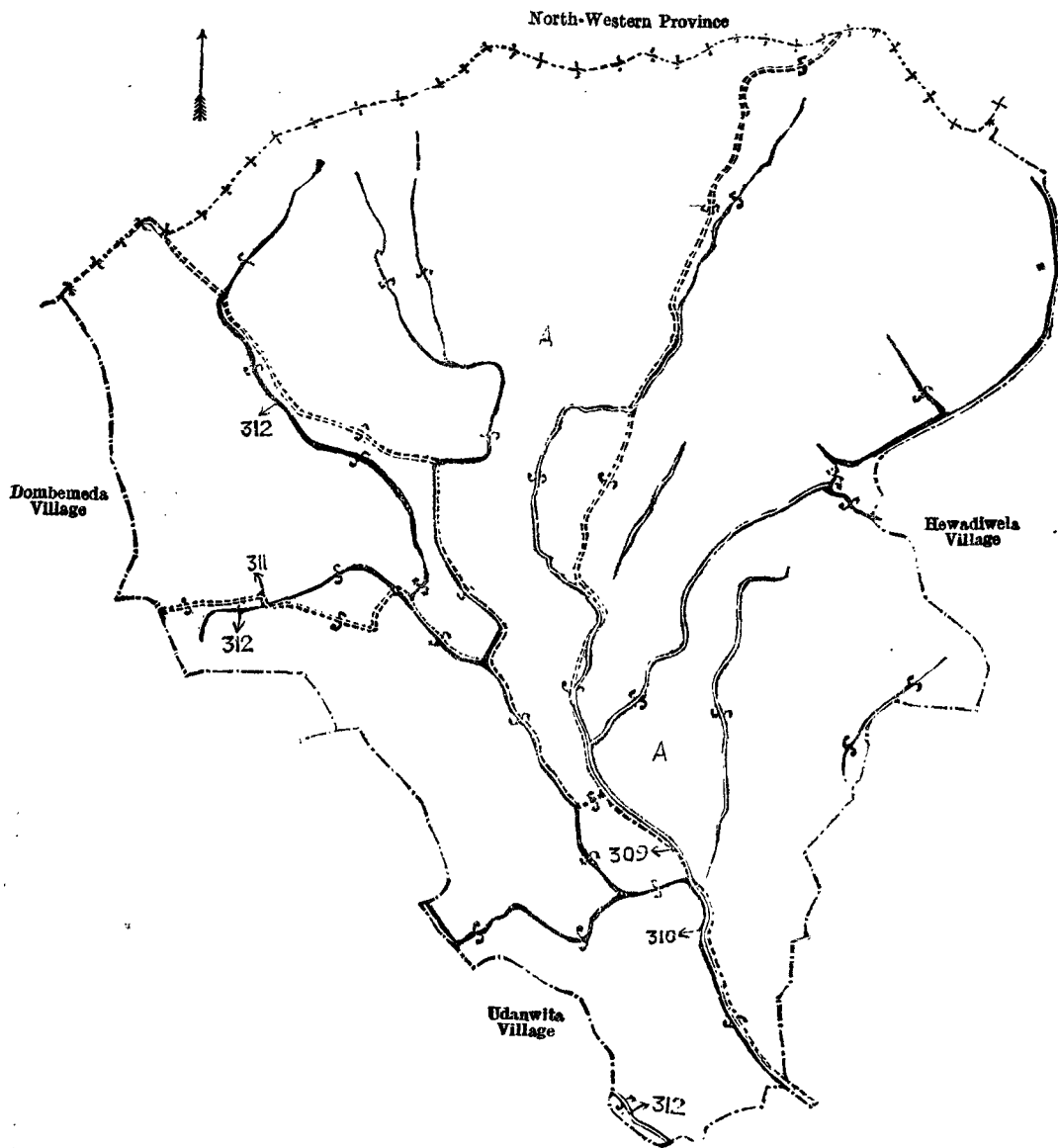
NOTE.—The following lots lying within the above-mentioned boundaries are excluded from this notice, and no part of their aggregate acreage of 466 acres and 27 perches is included in the acreage of 6 acres 1 rood and 25 perches given above :—

Preliminary plan 128.

Lot.	Name of Land.	Extent, A. R. P.	Lot.	Name of Land.	Extent, A. R. P.
A 1 ..	Patragala estate, Wetakoluwadolewatta, part of T. Ps. 112,925, 205,812 ..	116 0 3	A 1½ ..	Wetakoluwadolewatta, T. P. 302,436 ..	1 2 19
			A 1½ ..	Do. T. P. 302,438 ..	0 0 17
A 1½ ..	Kadiharemukalana, T. P. 302,731 ..	1 0 0	A 1½ ..	Patragala estate (T. Ps. 176,098, 176,107, and 230,533) ..	45 3 39

Lot.	Name of Land.	Extent, A. R. P.	Lot.	Name of Land.	Extent, A. R. P.
A 2	Hapugahamademukalana	17 1 11	A 78	Kongahagodawatta, T. P. 302,517	0 2 26
A 2½	Do.	19 3 38	A 79	Wewekumbura	0 2 16
A 2¼	Do.	4 0 17	A 80	Kadupalakumbureowita	0 0 17
A 2½	Do.	0 3 12	A 81	Bomedehena	0 2 7
A 3	Hapugahamadehena, T. P. 309,169	2 2 16	A 82	Amunukumbura	0 2 28
A 4	Kudugalahena, T. P. 302,434	1 0 4	A 83	Do.	0 2 18
A 5	Kudugalawatta T. P. 302,434	1 0 5	A 84	Paranagederawatta	0 3 3
A 5½	Godakandehena T. P. 302,434	1 0 22	A 84½	Ketakelepillewa	0 0 15
A 6	Do. (T. P. 302,504)	1 1 8	A 85	Ketakekakumbura	0 2 3
A 7	Do. (T. P. 302,505)	1 2 22	A 86	Ambalamagawawatta, T. P. 302,980	0 2 33
A 8	Godakandeambagahumulahena, T. P. 304,075	2 2 35	A 87	Ritigahumulawatta, T. P. 302,518	0 0 20
A 9	Bulugahumulawatta, T. P. 304,074	3 2 1	A 88	Ambalamagawahena, T. P. 302,980	0 3 37
A 10	Do.	0 1 27	A 88A	Pataragala estate	0 0 7
A 11	Kudugalawatta, T. P. 302,434	0 1 18	A 89	Gorokgahakotuwekumbura	0 2 28
A 12	Ketewarawepillewa	0 0 19	A 90	Kadupotakumbura	0 2 15
A 13	Malagamayawatta, T. P. 302,979	0 2 32	A 91	Do.	0 1 29
A 14	Do. T. P. 302,506	0 2 14	A 92	Ritigahumulahena, T. P. 302,518	1 1 33
A 15	Paranagodakandehena, T. P. 302,507	0 3 28	A 93	Kadawatakumbura	1 0 27
A 16	Pansalawatta	0 1 15	A 94	Kadupatakumbura	0 2 21
A 17	Ketewarawekumbura	1 0 30	A 95	Do.	1 3 1
A 18	Gamaralagehena, T. P. 302,508	1 0 30	A 96	Amunekumbura	0 2 20
A 19	Godakandehena, T. P. 302,509	0 3 34	A 97	Kahagalamulawatta	2 1 38
A 20	Do. T. P. 302,437	0 3 24	A 98	Kadawatakumbura	0 3 9
A 21	Bulugahumulawatta, T. P. 304,074	0 2 5	A 99	Paranagederawatta	0 1 37
A 22	Kalotuawewatta, T. P. 302,732	0 0 36	A 100	Kadupatakumbura	0 3 32
A 23	Kalotuawepillewa, T. P. 310,120	0 0 33	A 101	Amunekumbura	0 2 21
A 24	Kethiwarawekumbura	0 1 37	A 102	Do.	0 0 37
A 25	Beligahumulawatta	0 1 4	A 103	Talagahumulagederawatta	0 3 26
A 26	Do. T. P. 302,510	0 2 39	A 104	Ketakelepillewa	0 0 25
A 27	Tapatiyawatta, T. P. 302,439	0 2 20	A 105	Ketakekakumbura	0 2 11
A 28	Godakandewatta, T. P. 302,511	1 1 20	A 106	Do.	0 2 17
A 29	Kendegollewatta, T. P. 308,770	1 0 1	A 107	Galewatta, T. P. 302,519	0 1 35
A 30	Bulugahumulahena, T. P. 304,074	0 2 1	A 108	Wewekumbura	0 2 31
A 31	Egodawatta	0 2 17	A 109	Wewagawahena, T. P. 320,339	1 0 30
A 32	Ketewarawekumbura	0 1 35	A 110	Not used	—
A 33	Do.	0 0 39	A 111	Kadupatakumbura	0 1 30
A 34	Do.	0 1 2	A 112	Munatugodapillewa	0 1 2
A 35	Do.	0 1 28	A 113	Amunakumbura	0 1 5
A 36	Seeniyagahumulawatta	0 2 12	A 114	Do.	0 0 14
A 37	Beligahumulawatta	0 1 25	A 115	Talagahumulagederawatta	0 1 10
A 38	Tapotiyawatta, T. P. 302,512	0 1 15	A 116	Ketakekekumbura	0 2 18
A 39	Tapotiyahena, T. P. 302,513	0 1 32	A 117	Galewattepilewa	0 1 25
A 40	Dematagollehena, T. P. 302,440	0 1 21	A 118	Wewekumbura	0 1 15
A 41	Ilukelessewatta	0 0 36	A 119	Do.	0 0 19
A 42	Ilukelessepillewa	0 0 30	A 120	Wewewatta	1 1 29
A 43	Gederawatta	0 2 10	A 121	Kadawatakumbura	0 2 22
A 44	Vendesiwattehena, T. P. 302,514	0 3 6	A 122	Do.	0 2 21
A 45	Dematagollewatta, T. P. 302,440	1 1 4	A 123	Medegodella	0 1 27
A 46	Do. T. P. 302,441	0 2 8	A 124	Kadupotakumbura	0 0 3
A 47	Dematagollehena, T. P. 302,442	0 2 28	A 125	Do.	0 1 18
A 48	Polhenawatta, T. P. 304,072	3 2 19	A 126	Godakumbura	0 0 36
A 49	Kendagollewatta, T. P. 303,967	2 1 38	A 127	Hitinawatta	1 0 1
A 50	Ilukelessewatta	0 1 2	A 128	Amunekumbura	0 2 7
A 51	Ilukelessepillewa	0 0 6	A 129	Ketakelepillewa	0 0 15
A 52	Ilukelessekumbura	0 0 10	A 130	Do.	0 0 17
A 53	Egodahitinawatta	0 2 20	A 131	Ketakelepillewakumbura	0 2 1
A 54	Amunekumbura	1 1 21	A 132	Do.	0 2 2
A 55	Amunekumburepilewa	0 0 6	A 133	Galewattepilewa	0 1 17
A 56	Ketawarawewatta	0 0 32	A 134	Wewekumbura	0 1 14
A 57	Do.	0 0 30	A 135	Do.	0 1 19
A 58	Vendesiwatta	0 1 22	A 136	Wetakuluwadelwatta	5 1 23
A 59	Do. T. P. 302,515	1 0 24	A 137	Kadawattekumbura	0 1 8
A 60	Walpolamullepilewa	0 0 30	A 138	Do.	0 1 11
A 61	Bomedepillewa	0 0 31	A 139	Medegodella	0 2 5
A 62	Bomedewatta	0 1 17	A 140	Kadupotakumbura	0 2 5
A 63	Ilukelessekumbura	0 0 35	A 141	Godakumbura	0 2 9
A 64	Amunekumbura	0 3 3	A 142	Amunekumbura	0 1 2
A 65	Halpanwilawatta	0 2 13	A 143	Ketakekakumbura	0 1 16
A 66	Vendesiwatta	0 3 18	A 144	Do.	0 1 4
A 67	Ketakelepillewa	0 0 24	A 145	Do.	0 0 27
A 68	Dematagollewatta, T. P. 302,440	1 0 1	A 146	Do.	0 0 27
A 69	Kongahagodewatta	0 1 15	A 147	Galewattepilewa	0 1 11
A 70	Dematagollewatta, T. P. 302,516	1 3 34	A 148	Wewekumbura	0 3 19
A 71	Wewepillewa, T. P. 302,444	0 0 13	A 149	Uda-asweddukumbura	1 2 5
A 72	Delgahumulahena	1 0 38	A 150	Kahatagahumulakumbura	0 1 25
A 73	Walpolamulakumbura	0 3 33	A 151	Ranagiramullakumbura	1 1 20
A 74	Amunekumbura	0 0 38	A 152	Amunekumbura	0 0 24
A 75	Do.	0 3 39	A 153	Gederawattepilewa	0 0 11
A 76	Paranagederawatta	0 1 16	A 154	Apullanmalagegederawatta	0 0 23
A 77	Ketakekakumbura	1 1 22	A 155	Amunekumbura	0 0 23
A 77½	Dematagollewatta	0 0 6	A 156	Arambekumbura	0 0 21
			A 157	Puwakgahawela	1 1 9

Lot.	Name of Land.	Extent, A. R. P.	Lot.	Name of Land.	Extent, A. R. P.
A 158	Galewattepillewa	0 1 2	A 235	Kalukumbura	0 0 38
A 159	Wewekumbura	0 1 21	A 236	Do.	0 3 28
A 160	Asweddumawatta	0 1 36	A 237	Pahalawatta	0 0 17
A 161	Embilligollehena, T. P. 302,520	2 0 2	A 238	Kammalagawakumbura	0 1 11
A 162	Kapuhenewatta (T. P. 193,780)	11 1 27	A 239	Ulugederawatta	2 2 34
A 163	Uda-asweddumawatta, T. P. 302,443	1 0 37	A 240	Kammalagawakumbura	0 2 5
A 164	Uda-asweddumakumbura	0 2 20	A 241	Do.	0 1 4
A 165	Pallegederawatta	0 1 39	A 242	Kammalewatta	0 1 17
A 166	Apullanalagegederawatta	0 0 20	A 243	Do.	0 1 9
A 167	Do.	0 0 25	A 244	Do.	0 2 5
A 168	Pahalagederawatta	0 2 16	A 245	Deniyakumbura	1 1 35
A 169	Wewakumbura	0 1 27	A 246	Goluwayekotuwekumbura	0 2 13
A 170	Asweddumawatta	0 2 6	A 247	Dagonnawehena, T. P. 302,448	0 3 22
A 171	Uda-asweddumawatta, T. P. 302,443	0 3 2	A 248	Dagonnawewatta	0 1 32
A 172	Dagonnawewatta	0 2 23	A 249	Araboddekumbura	1 1 39
A 173	Dagonnawekumbura	0 3 35	A 250	Hapudandawemuttettuwekumbura	1 3 27
A 174	Durakumbura	0 2 26	A 251	Dangollekumbura	0 1 22
A 175	Pahalagederawatta	0 2 36	A 252	Do.	0 1 34
A 176	Arambekumbura	2 2 25	A 253	Gamagekumbura	1 2 35
A 177	Galewatta	0 2 22	A 254	Amunekadullewatta	0 1 28
A 178	Galewattepillewa	0 1 22	A 255	Dagonnawehena, T. P. 304,076	0 0 17
A 179	Wewekumbura	1 1 0	A 255½	Dagonnawewatta, T. P. 304,076	0 0 30
A 180	Asweddumawatta	0 1 38	A 256	Araboddepillewa	0 1 39
A 181	Dagonnawewatta, T. P. 302,445	1 1 20	A 257	Dangollekumbura	0 1 10
A 182	Dagonnawehena, T. P. 302,453	0 0 37	A 258	Dangollepillewa	0 0 10
A 183	Dagonnawekumbura	0 1 31	A 259	Eraboddekumbura	0 2 37
A 184	Kadewata	0 1 19	A 260	Do.	0 1 22
A 185	Galewatta	0 0 39	A 261	Goluwayekotuwepillewa	0 1 15
A 186	Galewattepillewa	0 0 22	A 262	Walawewatta	1 0 35
A 187	Gederagawakumbura	0 3 16	A 263	Walawehena	0 0 37
A 188	Paranagederawatta	0 1 36	A 264	Araboddepillewa	0 0 28
A 189	Embilligollehena, T. P. 302,521	1 2 16	A 265	Araboddekumbura	0 1 8
A 190	Nikagollewatta, T. P. 304,073	2 1 0	A 266	Hapudandawekumbura	2 2 36
A 191	Dagonnawewatta, T. P. 302,453	0 3 37	A 267	Dangollekumbura	0 2 0
A 192	Do. T. P. 302,446	0 1 10	A 268	Dangollepillewa	0 0 22
A 193	Dagonnawekumbura	0 1 26	A 269	Ambagahamullekumbura	0 1 38
A 194	Medamuttettuwedurakumbura	1 2 32	A 270	Palankumburewatta	0 2 11
A 195	Lolugahawatta	0 0 30	A 271	Walawewatta	3 1 2
A 196	Lolugahawattepillewa	0 1 11	A 272	Do.	1 2 34
A 197	Gederagawakumbura, Pahalapitiyakumbura, &c.	3 2 26	A 273	Dangollekumbura	1 0 17
A 197½	Meegahamulawatta	0 1 31	A 274	Do.	0 2 8
A 198	Pitiyegederawatta	0 2 39	A 275	Godapalukumbura	0 3 34
A 199	Dagonnawewatta, T. P. 302,446	0 1 28	A 276	Do.	0 3 2
A 200	Malnaidekotuwekumbura	0 2 8	A 277	Pahalawatta	0 1 29
A 201	Arambekumbura	2 0 36	A 278	Walawewatthena, T. P. 302,449	1 1 1
A 202	Pitiyegederawatta	0 2 14	A 279	Deniyekumbura	0 2 35
A 203	Hinembillagollemukalana	7 2 30	A 280	Rukgahakotuwekumbura	0 2 28
A 204	Dagonnawehena, T. P. 302,446	0 1 32	A 281	Ankruppepuswellekumbura	0 2 17
A 205	Do. T. P. 302,447	0 0 36	A 282	Ankruppekumbura	0 2 1
A 206	Dagonnawekumbura	0 1 37	A 282½	Wegollekumbura	0 0 38
A 207	Migahamulakumbura	0 0 19	A 283	Dangollekumbura	0 1 21
A 208	Halpanwelagederawatta	1 1 31	A 284	Ankruppekumbura	1 3 2
A 209	Nikagollewatta	1 3 23	A 285	Palankumbura	0 0 39
A 210	Nikagollehena <i>alias</i> Malgahamulawatta, T. P. 304,073	3 0 22	A 286	Do.	0 1 29
A 211	Dagonnawehena, T. P. 302,522	1 1 33	A 287	Do.	0 1 5
A 212	Dagonnawekumbura	0 1 18	A 288	Migahamulakumbura	0 3 29
A 213	Medamuttettuwekumbura	1 0 22	A 289	Galgodewatta	1 0 23
A 214	Ulugederawatta	2 0 1	A 290	Deniyapillewa	0 0 12
A 215	Bogahawattepillewa	0 1 37	A 291	Rukgahakotuwepillewa	0 0 22
A 216	Bogahawattakumbura	0 3 5	A 292	Ankeruppepillewa	0 0 30
A 217	Araboddekumbura	0 1 31	A 293	Palankumbura	0 3 20
A 218	Kalukumbura	0 0 24	A 294	Do.	0 1 12
A 219	Do.	0 1 8	A 295	Do.	0 2 2
A 220	Pahalawatta	0 1 18	A 296	Galgodehena, T. P. 302,450	1 0 7
A 221	Do.	0 0 14	A 297	Galgodewatta	0 2 28
A 222	Dagonnawewatta, T. P. 302,448	2 2 27	A 298	Ankeruppewatta	1 2 6
A 223	Kalukumbura	0 1 9	A 299	Galgodehena, T. P. 302,778	0 1 35
A 224	Pahalawatta	0 0 10	A 300	Do. T. P. 302,779	1 0 7
A 225	Gederawatta	0 0 15	A 301	Ankeruppewatta, T. P. 302,435	2 0 24
A 226	Kammalagawakumburapillewa	0 0 24	A 302	Palankumbura	0 2 11
A 227	Nikagollewatta	1 0 32	A 303	Pansalahena	4 0 18
A 228	Amunekadulleasweddumakumbura	1 3 5	A 304	Badalgekumbura	1 3 35
A 229	Amunekadulleasweddumapillewa, T. P. 304,077	0 2 12	A 305	Palankumbura	1 0 6
A 230	Araboddekumbura	0 3 27	A 306	Galgodewatta, T. P. 302,451	0 2 6
A 231	Pahalawatta	0 0 32	A 307	Galgodewatta (T. P. 174,481)	8 0 24
A 232	Gederawatta	0 0 34	A 307½	Do. T. P. 302,452	0 2 15
A 233	Kammalagawakumbura	0 2 1	A 307¾	Galgodehena, T. P. 304,156	0 0 22
A 234	Araboddeewatta	0 0 38	A 307½	Galgodewatta, T. P. 302,451	0 1 19
			A 308	Badalgekumbura	0 0 36



Surveyor-General's Office,
Colombo, January 17, 1919.

Scale of 16 Chains to an Inch.

C. R. LUNDIE,
for Surveyor-General.

Kegalla S. O. 3—1919.

Colombo Notice No. 7,161.

Notice under "The Waste Lands Ordinances of 1897, 1899, 1900, and 1903."

TAKE notice that unless within three months from March 14, 1919, the persons, if any, who claim any interest in the lands hereinafter mentioned or in any one or more of such lands appear before the Assistant Government Agent of the Colombo and Negombo Districts of the Western Province, at his office in Colombo, and make claim in person or in writing to the said lands or any of them or to some interest therein :

Such Assistant Government Agent, in pursuance of the powers in him vested by the said Ordinances, will declare by writing under his hand that the said lands, or such of them as to which no claim has been made, are the property of the Crown.

G. S. WODEMAN,
Assistant Government Agent.

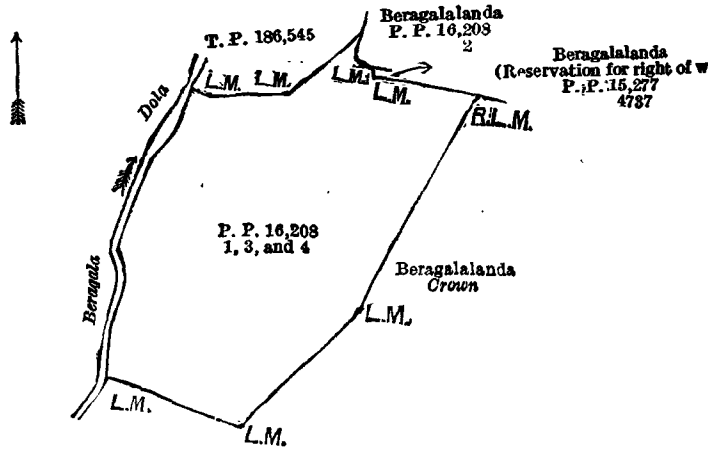
Description of the Lands referred to.

The following lots situated in the village of Kosgama, in Udugaha pattu of Hewagam korale in the Colombo District, of the Western Province, as described in the annexed diagram :—

Preliminary plan 16,208.

Lot.	Name of Land.	Extent, A. R. P.
1 ..	Beragalalanda	2 3 29
3 ..	Do. (reservation for a path)	0 0 18
4 ..	Do. (reservation for stream)	0 1 33
		3 2 0

and bounded as follows: on the north by land depicted in title plan 186,545, Beragalalanda, land unclaimed by Crown (P. P. 16,208/2), Beragalalanda, reservation for right of way (P. P. 15,277/4,737); on the east and south by Beragalalanda claimed by the Crown; and on the west by Beragala-dola.



Surveyor-General's Office,
Colombo, January 7, 1919.

Scale of 4 Chains to an Inch.

C. H. VINCE,
for Surveyor-General.

Kandy Notice No. 7,162.

Notice under "The Waste Lands Ordinances of 1897, 1899, 1900, and 1903."

TAKE notice that unless within three months from March 14, 1919, the persons, if any, who claim any interest, including claims to right of way, in the lands hereinafter mentioned or in any one or more of such lands, appear before the Assistant Government Agent of the Kandy District of the Central Province, at the Kandy Kachcheri, and make claim in person or in writing to the said lands or any of them or to some interest therein :

Such Assistant Government Agent, in pursuance of the powers in him vested by the said Ordinances, will declare by writing under his hand that the said lands, or such of them as to which no claim has been made, are the property of the Crown.

L. J. B. TURNER,
Assistant Government Agent.

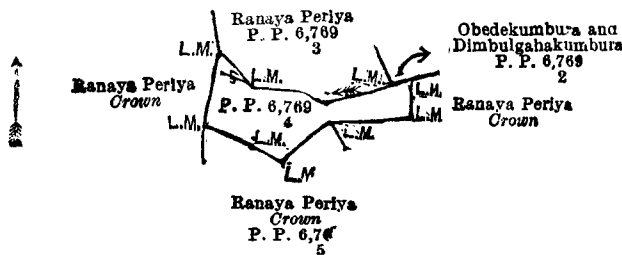
Description of the Lands referred to.

The following lots situated in the village of Warakawa, in the Pasbage korale of the Uda Bulatgama division of the Kandy District of the Central Province, as described in the annexed diagrams :—

I.—Preliminary plan 6,769.

Lot.	Name of Land.	Extent, A. R. P.
4	Ranayaperiya	0 1 22

and bounded as follows : on the north by Ranayaperiya claimed by J. M. Ukku Banda, a Mala-ela, and Obedekumbura and Dimbulgahakumbura claimed by J. M. Ukku Banda ; and on the east, south, and west by Ranayaperiya claimed by the Crown.



Surveyor-General's Office,
Colombo, August 9, 1918.

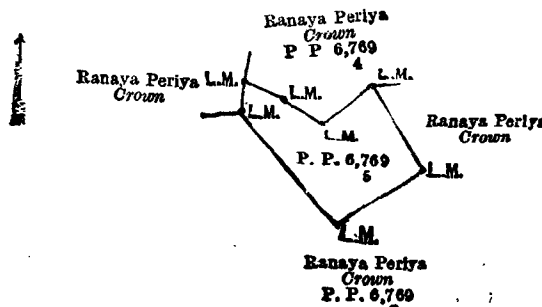
Scale of 4 Chains to an Inch.

C. H. VINCE,
for Surveyor-General.

II.—Preliminary plan 6,769.

Lot.	Name of Land.	Extent, A. R. P.
5	Ranayaperiya (reservation for paddy field)	0 2 9

and bounded on the north, east, south, and west by Ranayaperiya claimed by the Crown.



Surveyor-General's Office,
Colombo, August 9, 1918.

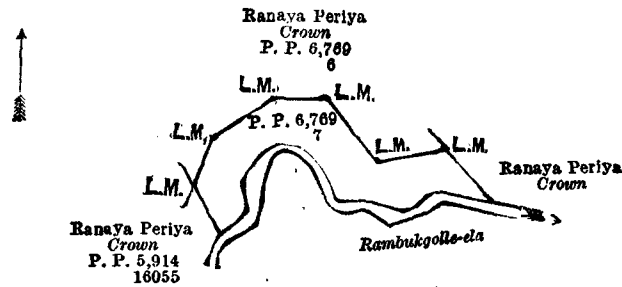
Scale of 4 Chains to an Inch.

C. H. VINCE,
for Surveyor-General.

III.—Preliminary plan 6,769.

Lot.	Name of Land.	Extent, A. R. P.
7 ..	Ranayaperiya (reservation for Rambukgolle-ela) ..	0 2 27

and bounded as follows : on the north, east, and west by Ranayaperiya claimed by the Crown ; and on the south by Rambukgolle-ela.



Surveyor-General's Office,
Colombo, August 9, 1918.

Scale of 4 Chains to an Inch.

C. H. VINCE,
for Surveyor-General.

Chilaw Notice No. 7,163.

Notice under "The Waste Lands Ordinances of 1897, 1899, 1900, and 1903."

TAKE notice that unless within three months from March 14, 1919, the persons, if any, who claim any interest in the land hereinafter mentioned, appear before the Assistant Government Agent of the Puttalam and Chilaw Districts of the North-Western Province, at his office in Puttalam, and make claim in person or in writing to the said land or to some interest therein :

Such Assistant Government Agent, in pursuance of the powers in him vested by the said Ordinances, will declare by writing under his hand that the said land, to which no claim has been made, is the property of the Crown.

W. E. WAIT,
Assistant Government Agent.

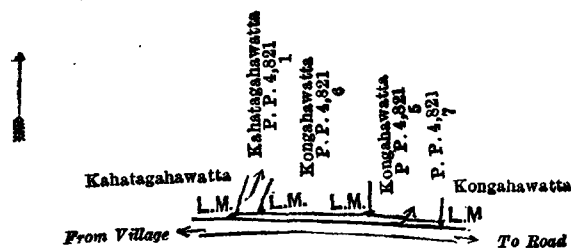
Description of the Land referred to.

The following lot situated in the village of Gonawila, in Otara palata of Pitigal korale south, in the Chilaw District of the North-Western Province, as described in the annexed diagram :—

Preliminary plan 4,821.

Lot.	Name of Land.	Extent, A. R. P.
7 ..	Kongahawatta (reservation for Gansabhawa road) ..	0 0 7

and bounded as follows : on the north by Kahatagahawatta sold by the Crown to A. Juwan Perera (P. P. 4,821/1), Kongahawatta sold by the Crown to S. A. Juse Kurera (P. P. 4,821/6), Kongahawatta sold by the Crown to M. A. Nicholas Perera (P. P. 4,821/5) ; on the east by Kongahawatta claimed by M. A. Nicholas Perera ; on the south by road ; and on the west by Kahatagahawatta claimed by T. M. Mariya Peiris.



Surveyor-General's Office,
Colombo, December 3, 1918.

Scale of 4 Chains to an Inch.

C. H. VINCE,
for Surveyor-General.

Ratnapura Notice No. 7,164.

Notice under "The Waste Lands Ordinances of 1897, 1899, 1900, and 1903."

TAKE notice that unless within three months from March 14, 1919, the persons, if any, who claim any interest, including claims to right of way, in the land hereinafter mentioned or to some interest therein, make claim in person or in writing to the Government Agent of the Province of Sabaragamuwa, at the Ratnapura Kachcheri :

Such Government Agent, in pursuance of the powers in him vested by the said Ordinances, will declare by writing under his hand that the said land, as to which no claim has been made, is the property of the Crown.

B. CONSTANTINE,
Government Agent.

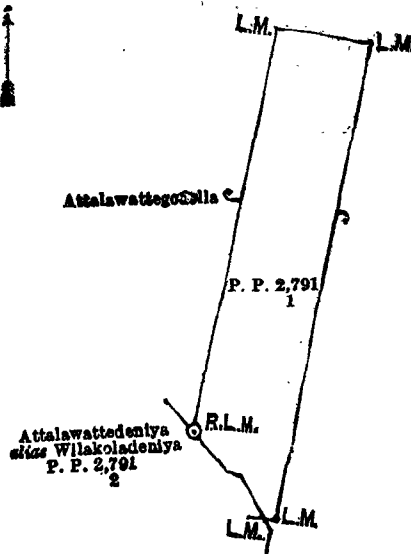
Description of the Land referred to.

The following lot situated in the village of Malangama, in Udapattu South of Kuruwiti korale of the Ratnapura District of the Province of Sabaragamuwa, as described in the annexed diagram:—

Preliminary plan 2,791.

Lot.	Name of Land.	Extent, A. R. P.
1	Attalawattegodella	0 1 35.3

and bounded as follows: on the north and east by Attalawattegodella claimed by Dr. de Hoedt and others; on the south by Attalawattedeniya *alias* Wilakoladeniya claimed by Mr. W. H. de Soysa and others (P. P. 2,791/2); and on the west by Attalawattegodella claimed by Dr. de Hoedt and others.



Surveyor-General's Office,
Colombo, January 11, 1919.

Scale of 2 Chains to an Inch.

C. H. VINCE,
for Surveyor-General.

FINAL ORDERS.

**Order under Section 2 of "The Waste Lands Ordinances of 1897, 1899, 1900, and 1903,"
declaring Land to be Crown Property.**

In the matter of the land commonly called and known as Dehigahalanda, situate in the village of Hingurala, in Udugaha pattu of Hewagam korale, in the Colombo District of the Western Province, and of "The Waste Lands Ordinances of 1897, 1899, 1900, and 1903."

THE notice required by section 1 of "The Waste Lands Ordinances of 1897, 1899, 1900, and 1903," having been duly published in manner prescribed by that section in respect of the above-named land (*vide* Notice No. 7,020), and no claim having been made to the said land or to any interest therein within the period of three months from the date specified in the said notice, I, Guy Stanley Wodeman, Assistant Government Agent, Colombo and Negombo Districts, under and by virtue of the powers vested in me in that behalf by section 2 of the said Ordinances, do hereby on this 21st day of January, 1919, order and declare that the said land, as more fully described herein below, situate in the village of Hingurala, in Udugaha pattu of Hewagam korale, in the Colombo District of the Western Province, and shown as lot 1 in preliminary plan 16,206 and in the annexed diagram, and containing in extent 2 roods and 35 perches, is the property of the Crown.

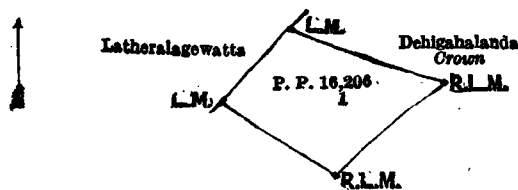
Description of the Land referred to.

The following lot situated in the village of Hingurala, in Udugaha pattu of Hewagam korale, in the Colombo District of the Western Province, as described in the annexed diagram:—

Preliminary plan 16,206.

Lot.	Name of Land.	Extent, A. R. P.
1	Dehigahalanda	0 2 35

and bounded as follows: on the north, east, and south by Dehigahalanda claimed by the Crown; and on the west by Latheralagewatta claimed by K. Charles and others.



Surveyor-General's Office,
Colombo, July 31, 1918.

Scale of 4 Chains to an Inch.

C. H. VINCE,
for Surveyor-General.

January 21, 1919.

G. S. WODEMAN,
Assistant Government Agent.

LAND SALES IN THE SOUTHERN PROVINCE.

No. 3,517, S. P.—The Government Agent, Southern Province, will on Thursday, June 19, 1919, at 1 P.M., at his office in Galle Kachcheri, put up to auction, for sale or settlement, or will otherwise dispose of, the under-mentioned portions of Crown land, in accordance with the regulations of Government regarding land sales. Fourteen allotments of land situated in the Bentota-Walallawiti korale division of the Galle District of the Southern Province.

Lot.	Name of Land.	Preliminary plan 11,012. Village—Polatupalata.		Extent. Upset price	
		Name of Applicant.	Description.	A. B. P. per acre, Rs.	Rs.
1	Dikgodakele ..	L. P. A. Wickremaratna, Korale Arachchi, Kosgoda	Contains cinnamon Plantation ..	0 0 35	60
3	Do. ..	—	Jungle ..	1 0 2	60
4	Kadawalawatta ..	—	Contains coconut Plantation ..	0 0 26	60
5	Dikgodakele or Kadawalawatta ..	—	Contains coconut Plantation ..	0 1 7	60
6	Kadawalakumbura ..	—	Paddy field (not for sale)	—	—*
7	Dikgodakele ..	—	Jungle (not for sale)	0 2 21	—†
8	Kadawala ..	—	Water-hole	0 0 23	60
9	Kadawaladeniya ..	P. M. Abeysekara, Vidane Arachchi of Kosgoda	Deniya ..	0 3 10	50
10	Do. ..	—	Deniya (not for sale)	0 0 31	—†
11	Kadawalagodella ..	P. M. Abeysekara, Vidane Arachchi of Kosgoda	Jungle (not for sale)	0 1 18	—†
12	Kadawalakanda ..	—	do.	0 0 20	—†
13	Kadawalakandemananegodella ..	P. M. Abeysekara, Vidane Arachchi of Kosgoda	Jungle	1 0 7	60
14	Kadawalalangagodella ..	do.	do.	1 0 24	60
15	Kadawalakanda ..	L. P. A. Wickremaratna, Korale Arachchi, Kosgoda	do.	1 0 18	60
16	Kadawalapolleuwa ..	do.	do.	1 0 4	60
17	Kadawalagodella ..	do.	do.	1 0 29	60
18	Kadawalakandemananegodella ..	P. M. Abeysekara, Vidane Arachchi of Kosgoda	do.	1 0 22	60
19	Lelihettuweudumulla... ..	do.	do.	1 0 1	60
20	Kadawalakandemanana ..	—	Jungle (not for sale)	0 0 15	—†
21	Kadawaladeniya ..	—	Deniya (not for sale)	0 0 11	—†
22	Do. ..	—	Deniya	0 1 36	50

* Land unclaimed by Crown.

† Reservation.

Further information regarding these lands can be obtained from the Government Agent, Southern Province, and their plans from the Surveyor-General.

Colonial Secretary's Office,
Colombo, March 10, 1919.

R. E. STUBBS,
Colonial Secretary.

No. 3,518, S. P.—The Government Agent, Southern Province, will on Thursday, June 26, 1919, at 1 P.M., at his office in Galle Kachcheri, put up to auction, for sale or settlement, or will otherwise dispose of, the under-mentioned portion of Crown land, in accordance with the regulations of Government regarding land sales. An allotment of land situated in the Wellaboda pattu division of the Galle District of the Southern Province.

Lot.	Name of Land.	Preliminary plan 10,402. Village—Metiwala.		Extent. Upset price	
		Name of Applicant.	Description.	A. B. P. per acre, Rs.	Rs.
1	Kiralana ..	A. A. de Silva ..	Marshy deniya ..	9 1 35	20

Further particulars regarding this land can be obtained from the Government Agent, Southern Province, and its plan from the Surveyor-General.

Colonial Secretary's Office,
Colombo, March 11, 1919.

R. E. STUBBS,
Colonial Secretary.

THE Government Agent, Southern Province, Galle, is prepared to receive on or before June 5, 1919, at the Galle Kachcheri, written applications for the lease in perpetuity from July 24, 1919, of the under-mentioned portions of Crown land to be planted with coconuts, rubber, tea, or other produce. No such applications will be entertained unless the applicant gives his full name and address and until he makes with the Government Agent a deposit of survey fees as noted against each lot. Such deposit will not be returned until the lease of the land has been sold or until it has been decided by the Government Agent that it will not be sold.

On Tuesday, June 24, 1919, at 1 P.M., at Galle Kachcheri, the sale of the lease will be put up to auction in accordance with the regulations of Government regarding the lease of Crown lands, but the bidding shall be confined to the original applicant and those other applicants whose applications shall have been made in the manner above specified.

The conditions of the lease of these lots are obtainable on application from the Government Agent, and their plans from the Surveyor-General, Colombo.

Eighteen allotments of land situated in the villages noted below in Gangaboda pattu of the Galle District, Southern Province.

Preliminary plan 10,992. Situation—Diviture. Applicant—Ganhewa Jayanoris of Telikada.

Lot.	Name of Land.	Description.	Extent.	Rent for each		Survey fees	Upset
				of the first 6 years per acre.	of the remaining 24 years per acre.		
			A. R. P.	Rs. c.	Rs. c.	Rs. c.	Rs. c.
1	Peragasketikanda ..	High jungle ..	2 0 3 ..	1 40 ..	4 90 ..	4 0 ..	8 50
Applicant—Nil.							
2	Do. ..	do. ..	0 0 4 ..	((Reservation ; will not be leased).			

Preliminary plan 11,016. Situation—Lelwala Ihala. Applicant—Lelwala Liyanage Don Siadoris de Silva of Lelwa a. Kurundukanda

1	Hindapotdeniyagodakanda ..	Low jungle ..	1 3 15 ..	1 0 ..	3 50 ..	5 0 ..	8 0
Applicant—Nil.							
Preliminary plan 11,020. Situation—Diviture. Applicant—G. A. Edwin of Diviture.							
1	Horawahalleduwa or Horawahallekanda ..	High jungle ..	0 1 15 ..	(Reservation ; will not be leased.)			
2	Do. ..	Low jungle ..	0 3 32 ..	1 20 ..	4 20 ..	4 0 ..	8 0
3	Do. ..	do. ..	0 1 18 ..	(Reservation ; will not be leased.)			
Applicant—H. C. Eladin of Diviture.							
4	Horawahallekanda ..	High jungle ..	1 3 37 ..	(Will be leased with lot No. 2.)			

Preliminary plan 11,028. Situation—Baddegama East. Applicant—A. W. Jayasekara of Baddegama.							
1	Wahugalekanda ..	Jungle ..	1 3 24 ..	2 0 ..	7 0 ..	4 0 ..	10 0
2	Do. ..	do. ..	2 2 30 ..	(Will be leased with lot No. 1.)			
Applicant—Nil.							
4	Do. ..	do. ..	0 0 20 ..	(Reservation ; will not be leased.)			
5	Do. ..	do. ..	0 0 17 ..	(Reservation for road access ; will not be leased.)			

Preliminary plan 11,033. Situation—Pahala Kimbiya. Applicant—Nagoda Liyana Achchi Don Ondris de Silva of Pahala Kimbiya.

1	Damburegodakanda ..	High jungle ..	2 3 22 ..	1 10 ..	3 85 ..	4 0 ..	7 50
---	---------------------	----------------	-----------	---------	---------	--------	------

Preliminary plan 11,056. Situation—Mabotuwana. Applicant—D. J. D. de Silva of Mabotuwana.							
1	Paranabeliattehena ..	Jungle ..	1 3 25 ..	0 70 ..	3 15 ..	5 0 ..	8 0
Applicant—Nil.							
2	Do. ..	do. ..	0 3 16 ..	(Reservation ; will not be leased.)			

Preliminary plan 11,059. Situation—Ihala Kimbiya. Applicant—D. M. Gunasekara of Katukurunda.							
1	Daladawewattogoda alias Godagedarawattogoda ..	Jungle ..	3 0 31 ..	1 30 ..	4 55 ..	4 0 ..	8 0

Applicant—M. A. de Silva.							
2	Gonamulla ..	Jungle ..	2 0 0 ..	1 20 ..	4 20 ..	5 0 ..	9 0
Applicant—K. V. P. A. de Silva of Ihalagoda.							
3	Gonamullekele ..	Jungle ..	1 3 36 ..	1 20 ..	4 20 ..	5 0 ..	9 0

Preliminary plan 11,073. Situation—Ihala Lelwala. Applicant—J. P. de S. Adihetty of Akumimana.							
1	Galapatakanda ..	Jungle ..	10 0 10 ..	1 10 ..	3 85 ..	3 0 ..	7 0

Preliminary plan 11,075. Situation—Ihala Lelwala. Applicant—Weliwitigodage Thelenis of Ihala Kimbiya.							
1	Dolagodakanda alias Pissigewilagoda ..	Jungle ..	2 3 5 ..	1 30 ..	4 55 ..	4 0 ..	8 0
Applicant—Nil.							
2	Dolagodakanda alias Pissigewilagoda ..	Jungle ..	0 1 36 ..	(Reservation ; will not be leased.)			

Preliminary plan 11,077. Situation—Ihala Kimbiya. Applicant—Jagodage Dingi Appu of Naththewela.							
1	Etambagahaduwa alias Ensalhena ..	Patana ..	1 3 17 ..	1 0 ..	3 50 ..	4 0 ..	7 0
2	Ensalhenedeniya ..	Deniya ..	0 0 38 ..	(Will be leased with lot 1.)			

Preliminary plan 11,085. Situation—Udeweliwitiya. Applicant—J. Ponnampuruma of Kumbalwella.							
1	Helessehenekele ..	High jungle ..	5 0 17 ..	1 0 ..	3 50 ..	4 0 ..	7 0

Preliminary plan 11,089. Situation—Ihala Lelwala. Applicant—Nil.							
1	Hindapothdeniyekanda ..	Low jungle ..	0 0 29 ..	(Reservation ; will not be leased.)			
Applicant—Kenapeddalagamage Janis of Lelwala.							
2	Hindapothdeniyekanda ..	Low jungle ..	1 3 39 ..	0 90 ..	3 15 ..	5 0 ..	8 0

Preliminary plan 11,092. Situation—Wanduramba. Applicant—Indigahamula Kankanange Endoris of Wanduramba.							
1	Welideniyegodakanda ..	Low jungle ..	2 0 23 ..	1 30 ..	4 55 ..	4 0 ..	8 0

Colonial Secretary's Office,
Colombo, March 8, 1919.

R. E. STUBBS,
Colonial Secretary.

THE Government Agent, Southern Province, Galle, is prepared to receive on or before May 20, 1919, at the Galle Kacheheri, written applications for the lease in perpetuity from July 17, 1919, of the under-mentioned portions of Crown land to be planted with coconuts, tea, or other produce. No such application will be entertained unless the applicant gives his full name and address and until he makes with the Government Agent a deposit of survey fees as noted against each lot. Such deposit will not be returned until the lease of the land has been sold or until it has been decided by the Government Agent that it will not be sold.

On Tuesday, June 17, 1919, at 1 P.M., at the Galle Kacheheri, the sale of the lease will be put up to auction in accordance with the regulations of Government regarding the lease of Crown lands, but the bidding shall be confined to the original applicant and those other applicants whose applications shall have been made in the manner above specified.

The conditions of lease of the under-mentioned lots are obtainable from the Government Agent, and plans of them from the Surveyor-General.

Twenty allotments of land situated in the villages noted below in the Bentota-Walallawiti korale of the Galle District, Southern Province.

Lot,	Name of Land.	Description.	Extent.	Rent for each of the remaining 24 years			Upset premium per acre.
				of the first 6 years per acre.	per acre.	part of an acre.	
			A. R. P.	Rs. c.	Rs. c.	Rs. c.	Rs. c.
Preliminary plan 10,959. Situation—Walinguruketiya. Applicant—N. H. Carolis de Silva.							
1	Kakingalkanda-addarakele	Jungle	4 0 30	1 40	4 90	4 0	8 50
Preliminary plan 11,000. Situation—Batukanatta. Applicant—M. Pabalis de Zoysa of Welitara.							
1	Batukanattemanana	Low jungle	0 1 16	2 60	9 10	5 0	13 0
2	Do.	do.	0 1 5	(Reservation; will not be leased.)			
3	Do.	do.	0 0 14	(do.)			
4	Do.	do.	0 1 39	(Will be leased with lot 1)			
5	Do.	do.	0 3 26	(do.)			
6	Do.	do.	1 0 6	2 40	8 40	5 0	12 50
Preliminary plan 11,011. Situation—Polatupalata. Applicant—Nil.							
1	Dikkelemanana	Patana	0 0 33	(Reservation; will not be leased.)			
2	Dikkele	Jungle	0 0 14	(do.)			
Applicant—A. M. Abeysekara, Police Officer of Welitara.							
3	Dikkele	Jungle	1 3 26	2 20	7 70	5 0	12 0
Applicant—Nil.							
4	Deenaputulangkumbura	Paddy field	0 0 11	(Will be leased with lot 3.)			
Preliminary plan 11,026. Situation—Magala North. Applicant—M. Ossan de Silva of Balapitiya.							
1	Polhunnakele	Low jungle	1 3 32	2 0	7 0	4 0	10 0
2	Do.	do.	0 2 15	(Will be leased with lot 1.)			
Preliminary plan 11,036. Situation—Batukanatta. Applicant—Nil.							
1	Uskekunagodakele	Jungle	1 3 2	(Will be leased with lot 4.)			
2	Do.	do.	0 1 0	(Reservation; will not be leased.)			
3	Do.	do.	0 1 3	(do.)			
Applicant—D. J. de A. S. Jayasundera of Induruwa.							
4	Uskekunagodakele	Jungle	10 0 28	1 80	6 30	3 0	8 50
Applicant—Nil.							
5	Uskekunagodakele	Jungle	0 0 20	(Reservation; will not be leased.)			
Preliminary plan 11,037. Situation—Porowagama. Applicant—E. de S. Sugathapala of Ambalangoda.							
1	Paraketiyekanda-addaragodella	High jungle	1 3 4	1 30	4 55	4 0	8 0
Applicant—Nil.							
2	Paraketiyekanda-addaragodella	—	0 0 16	(Means of access; will not be leased.)			
Applicant—E. de S. Sugathapala of Ambalangoda.							
3	Paraketiyekanda-addaragodella <i>alias</i> Paraketiyekanda-addarakoratuwa	Low jungle	1 2 11	(Will be leased with lot 1.)			
4	Paraketiyakanda-addaradeniya.	Deniya	0 3 2	(do.)			
5	Paraketiyekanda	Forest	0 1 2	(do.)			
6	Paraketiyekandakaratura	Cleared land.	0 1 14	(do.)			
Preliminary plan 11,040. Situation—Pitigala. Applicant—W. Harmanis Silva of Balapitiya.							
1	Udumullehenedeniya	Deniya	1 2 8	2 0	7 0	5 0	11 0
Applicant—Nil.							
2	Udumullehenedeniya	Deniya	1 0 32	2 0	7 0	5 0	11 0
Preliminary plan 11,044. Situation—Kudauragaha. Applicant—K. D. James Peiris of Arthur Cottage, Bentota.							
1	Totagodakele	Low jungle	14 1 0	1 70	5 95	3 0	8 50
Preliminary plan 11,047. Situation—Uragaha. Applicant—G. W. Silva of Alutgama.							
1	Kekirigathhenakele	Low jungle	2 3 22	2 50	8 75	4 0	11 50
Applicant—Nil.							
2	Kekirigathhenakele	Low jungle	0 1 6	(Reservation; will not be leased.)			

Colonial Secretary's Office,
Colombo, March 6, 1919.

R. E. STRUBS,
Colonial Secretary.

LAND SALES IN THE PROVINCE OF UVA.

No. 1,323, P. of U.—On Monday, April 28, 1919, at 12 noon, the Government Agent for the Province of Uva, will put up for lease, at his office in Badulla Kacheheri, the under-mentioned portion of Crown land, on the terms authorized by Government. An allotment of land situated in the Wiyaluwa division of the Badulla District of the Province of Uva.

Lot.	Name of Land.	Name of Claimant.	Description.	Extent.
				A. R. P.
2	Kotaerapuyaya <i>alias</i> Bangalapitiya	Crown	Forest	25 3 33

Conditions of Lease.

- The lease of the lot shall be granted in perpetuity at the upset price of Rs. 130 as premium, subject to a rental of Rs. 2 per acre or fraction thereof per annum.
- The annual rent for the first six years shall be at the rate of one-third of the full amount.
- No building shall be erected without the permission of the Government Agent.
- Any building or buildings erected without the permission of the Government Agent or contrary to the conditions shall be the property of the Crown.
- Permission shall only be granted for the erection of such buildings which are necessary for paddy cultivation. The lot shall be used for paddy cultivation only.

(g) The lessee shall be bound to cultivate the land to the extent of one-tenth in each of the first five years of the lease and of a further fourth within the next five years. For non-compliance of this condition the whole area of the lease, except the portion actually cultivated, shall become liable to the payment of double rent.

(h) The rent shall be subject to revision at intervals of thirty years. The rent shall not be increased by more than 50 per cent. of the rent for the previous 30-year period.

(i) The lessee shall not assign the lease or transfer any right or interest thereon, or subject the whole or any portion of the premises hereby demised, without the consent in writing of the lessor.

Further conditions regarding the lease of the above land can be obtained from the Government Agent, Province of Uva, and its plan from the Surveyor-General.

Colonial Secretary's Office,
Colombo, March 7, 1919.

R. E. STUBBS,
Colonial Secretary.

No. 1,324, P. of U.—On Wednesday, April 30, 1919, at 12 noon, the Government Agent for the Province of Uva, will put up for lease, at his office in Badulla Kachcheri, the under-mentioned portion of Crown land, on the terms authorized by Government. An allotment of land situated in the Buttala division of the Badulla District of the Province of Uva.

Final village plan 172. Village—Muppene in Buttala-Wedirata korale of Buttala division.

Lot.	Name of Land.	Name of Applicant.	Description.	Extent. A. R. P.
55AV	Kovilgodehena	Vidanagama Lewis Hamy of Muppene	Chena	2 1 15

Conditions of Lease.

(a) The lease of lot 55AV shall be granted in perpetuity at the upset price of Rs. 18 as premium, subject to a rental of Rs. 2 per acre or fraction thereof per annum.

(b) The annual rent for the first six years shall be at the rate of one-third of the full amount.

(c) No building shall be erected without the permission of the Government Agent.

(d) Any building or buildings erected without the permission of the Government Agent or contrary to the conditions shall be the property of the Crown.

(e) Permission shall only be granted for the erection of houses to be used for residing purposes.

(f) The lot shall be used for the cultivation of vegetable only.

(g) The lessee shall be bound to plant the land to the extent of one-tenth in each of the first five years of the lease and of a further fourth within the next five years. For non-compliance of this condition the whole area of the lease, except the portion actually cultivated, shall become liable to the payment of double rent.

(h) The rent shall be subject to revision at intervals of thirty years. The rent shall not be increased by more than 50 per cent. of the rent for the previous 30-year period.

(i) The lessee shall not assign the lease or transfer any right or interest, or subject the whole or any portion of the land leased, without the previous consent in writing of the lessor.

Further conditions regarding the lease of the above lot can be obtained from the Government Agent, Province of Uva, and plan from the Surveyor-General.

Colonial Secretary's Office,
Colombo, March 7, 1919.

R. E. STUBBS,
Colonial Secretary.

No. 1,325, P. of U.—On Wednesday, April 30, 1919, at 12 noon, the Government Agent for the Province of Uva will put up for lease, at his office in Badulla Kachcheri, the under-mentioned portions of Crown land, on the terms authorized by Government. Two allotments of land situated in the Udukinda division of the Badulla District of the Province of Uva.

Preliminary plan 1,966. Village—Ratkarawwa in Dambawinipalata korale of Udukinda division.

Lot.	Name of Land.	Name of Applicant.	Description.	Extent. A. R. P.
8	Maligatennepatana	Muttusamy's son Vale of Redhill estate	Patana	5 2 20
14	Buluinakapallepatana	K. D. P. Girigoris	do.	4 3 7

Conditions of Lease.

(a) The lease of the lots shall be granted in perpetuity.

(b) The upset premium on the lots shall be Rs. 42 and Rs. 35 respectively.

(c) The rent on the lots shall be Rs. 3 per acre or fraction thereof per annum.

(d) The annual rent for the first six years shall be at the rate of one-third of the full amount.

(e) No building shall be erected without the permission of the Government Agent.

(f) Any building or buildings erected without the permission of the Government Agent or contrary to the conditions shall be the property of the Crown.

(g) Lot 8 shall be used for vegetable cultivation only, and permission shall only be granted for the erection of such buildings which are necessary for vegetable cultivation.

(h) Lot 14 shall be used for tobacco and potato cultivation only, and permission shall only be granted for the erection of such buildings which are necessary for tobacco and potato cultivation.

(i) The lessee shall be bound to plant the land to the extent of one-tenth in each of the first five years of the lease and of a further fourth within the next five years. For non-compliance of this condition the whole area of the lease, except the portion actually cultivated, shall become liable to the payment of double rent.

(j) The rent shall be subject to revision at intervals of thirty years. The rent shall not be increased by more than 50 per cent. of the rent for the previous 30-year period.

(k) The lessee shall not assign the lease or transfer any right or interest, or subject the whole or any portion of the land leased, without the previous consent in writing of the lessor.

Further condition regarding the lease of the above can be obtained from the Government Agent, Province of Uva, and plans from the Surveyor-General.

Colonial Secretary's Office,
Colombo, March 7, 1919.

R. E. STUBBS,
Colonial Secretary.

No. 1,326, P. of U.—On Tuesday, April 29, 1919, at 12 noon, the Government Agent for the Province of Uva will put up to auction, at his office in Badulla Kachcheri, the under-mentioned portions of Crown land, on the terms authorized by Government. Thirty-five allotments of land situated in the Yatikinda, Udukinda, and Buttala divisions of the Badulla District of the Province of Uva.

Lot.	Name of Land.	Description.	Extent.			Upset price per acre, Rs.
			A.	R.	P.	
Final village plan 93. Village—Ketawela in Bogoda korale of Yatikinda division. Applicant—Nil. Claimant—Crown.						
8B1	Madawalhinna	Chena containing a few grevillea trees (reservation for road)	0	1	19	—*
8B2	Do.	Road reservation (new clearing)	0	2	11	—*
Preliminary plan 1,985. Village—Jangullagama in Bogoda korale of Yatikinda division. Applicant—Nil. Claimant—Crown.						
2	Gurugalwalhinna or Dangewattennepatana	New clearing (reservation for cart road)	0	0	36	—*
3	Do.	New clearing (reservation for cart road and footpath)	0	2	35	—*
Preliminary plan 1,858. Village—Diyabokandura in Gampaha korale of Udukinda division. Applicant—Nil. Claimant—Seena Mohamadu Lebbe of Dehiwala.						
31	Bokotuwewatta	Chena contains a jak tree 30 years old and the remains of an old house	1	1	2	50
Final village plan 212. Village—Galloba in Kandukara korale of Buttala division. Applicant—Nil. Claimant—Crown.						
1T	Puwakwalohena	Chena (reservation for ara)	1	2	5	—*
5D	Nelliketiyeapatana	Patana with forest trees (reservation for Gansabhawa road)	0	1	19	—*
6A	Nellikathiemukalana	Forest (reservation for ara)	0	3	26	—*
Extract No. 1 of Block survey preliminary plan 224. Village—Wasipone in Kandukara korale of Buttala division. Applicant—Nil. Claimant—Crown.						
1A	Bogahakapalemukalana	Forest (reservation for minor road)	0	1	26	—*
4A	Hompalamukalana	Forest (reservation for minor and Gansabhawa roads)	0	1	3	—*
5E	Hompolapatana	Patana with forest trees (reservation for minor and Gansabhawa roads)	1	3	34	—*
11J	Hompologodapatana, &c.	Patana with forest trees (reservation for minor road)	1	2	13	—*
26AK	Polwattehena, &c.	Chena (reservation for minor road)	0	0	36	—*
26AL	Do.	Chena (reservation for Gansabhawa road)	0	2	31	—*
40A	Hompologodamukalana	Forest (reservation for Gansabhawa road)	0	0	17	—*
Final village plan 245. Village—Pussellawa in Kandukara korale of Buttala division. Applicant—Nil. Claimant—Crown.						
1B	Malgashinneyaya	Ara reservation	2	2	24	—*
1G	Dimbiyanneyaya, Dandena-arawehena, &c.	Road reservation	2	2	32	—*
1I	Dandena-arawehena	Oya reservation	1	2	35	—*
1N	Madukotanarawehena	do.	0	3	9	—*
1Q	Madugaha-arawewatta	do.	1	0	33	—*
Applicant—A. H. Don James.						
20	Pathangimandiawatta	Abandoned garden	0	1	7	20
Applicant—Nil.						
31	Sompolapitiyehena	Cemetery	0	1	26	—*
33	Madukotanarawehena	Chena (reservation for oya)	0	0	24	—*
35	Madukolanarawa	do.	0	1	27	—*
1v	Sohompolapitiyehenyaya	Chena and low jungle (reservation for Gansabhawa road)	0	0	6	—*
1w	Do.	Chena and low jungle (reservation for minor road)	0	0	25	—*
Applicant—A. H. Don James.						
1x	Sohompolapitiyehenyaya	Chena and low jungle	0	1	37	20
Applicant—Tana Lubu for Ana Habibu Nachchiya of Alupota.						
1y	Sohompolapitiyehenyaya	Chena and low jungle	0	3	38	20
Applicant—Nil.						
1z	Tennalandehenyaya	Chena and low jungle (reservation for minor and Gansabhawa roads)	0	0	38	—*
Applicant—A. M. Abdul Azis of Alupota.						
1AA	Tennalandehenyaya	Chena and low jungle	1	0	7	20
Applicant—Nil.						
1AB	Madukotanarawehena	Chena and low jungle (reservation for minor road)	0	1	6	—*
1AC	Do.	Chena and low jungle (reservation for ara)	0	1	18	—*
Applicant—Samsudeen Mohammadu Ibrahim of Alupota.						
1AD	Madukotanarawehena	Chena and low jungle	0	1	24	20
Applicant—Nil.						
30	Ampitiyemukalana	Jungle (reservation for minor and Gansabhawa roads)	0	0	38	—*
Applicant—A. H. Don James.						
30A	Ampitiyemukalana	Jungle	0	2	4	20

* To be reserved (not for sale).

Further information regarding the above lands can be obtained from the Government Agent, Province of Uva, and their plans from the Surveyor-General.

Colonial Secretary's Office,
Colombo, March 11, 1919.

R. E. STUBBS,
Colonial Secretary.

No. 1,327, P. of U.—On Thursday, May 1, 1919, at 12 noon, the Government Agent for the Province of Uva will put up for lease, at his office in Badulla Kachcheri, the under-mentioned portions of Crown land, on the terms authorized by Government. Two allotments of land situated in the Udukinda division of the Badulla District of the Province of Uva.

Block survey preliminary plan 31. Village—Pattiyagedera in Dehiwinipalata korale of Udukinda division.

Lot.	Name of Land.	Name of Applicant.	Description.	Extent. A. R. P.
59AB	Dikrodepatana, Galwattegodapatana	T. A. Mahamoor, Bandarawela ..	Patana ..	1 1 1
59AD	Galwattegodapatana, Bogahahinepatana	do. ..	Patana with scattered trees	4 0 18

Conditions of Lease.

- (a) The lease of the lots shall be granted in perpetuity.
- (b) The upset premium on the lots shall be Rs. 14 and Rs. 30 respectively.
- (c) The rent on the lots shall be Rs. 2 per acre or fraction thereof per annum.
- (d) The annual rent for the first six years shall be at the rate of one-third of the full amount.
- (e) No building shall be erected without the permission of the Government Agent.
- (f) Any building or buildings erected without the permission of the Government Agent or contrary to the conditions shall be the property of the Crown.
- (g) Permission shall only be granted for the erection of such buildings which are necessary for tea cultivation.
- (h) The lots shall be used for tea cultivation only.
- (i) The lessee shall be bound to plant the land to the extent of one-tenth in each of the first five years of the lease and of a further fourth within the next five years. For non-compliance of this condition the whole area of the lease, except the portion actually cultivated, shall become liable to the payment of double rent.
- (j) The rent shall be subject to revision at intervals of thirty years. The rent shall not be increased by more than 50 per cent. of the rent for the previous 30-year period.
- (k) The lessee shall not assign the lease or transfer any right or interest thereon, or subject the whole or any portion of the premises hereby demised, without the consent in writing of the lessor.

Further conditions regarding the lease of the above lands can be obtained from the Government Agent, Province of Uva, and their plans from the Surveyor-General.

Colonial Secretary's Office,
Colombo, March 11, 1919.

R. E. STUBBS,
Colonial Secretary.

No. 1,328, P. of U.—On Thursday, May 1, 1919, at 12 noon, the Government Agent for the Province of Uva will put up for lease, at his office in Badulla Kachcheri, the under-mentioned portion of Crown land, on the terms authorized by Government. An allotment of land situated in the Udukinda division of the Badulla District of the Province of Uva.

Block survey preliminary plan 70. Village—Karagastenna in Dambawinipalata korale of Udukinda division.

Lot.	Name of Land.	Name of Applicant.	Description.	Extent. A. R. P.
2½s	Mahatennepatana ..	Abdul Rahim ..	Patana ..	2 0 16

Conditions of Lease.

- (a) The lease of the lot shall be granted in perpetuity at the upset price of Rs. 16 as premium, subject to a rental of Re. 1.50 per acre or fraction thereof per annum.
- (b) The annual rent for the first six years shall be at the rate of one-third of the full amount.
- (c) No building shall be erected without the permission of the Government Agent.
- (d) Any building or buildings erected without the permission of the Government Agent or contrary to the conditions shall be the property of the Crown.
- (e) Permission shall only be granted for the erection of such buildings which are necessary for vegetable cultivation.
- (f) The lot shall be used for vegetable cultivation only.
- (g) The lessee shall be bound to plant the land to the extent of one-tenth in each of the first five years of the lease and of a further fourth within the next five years. For non-compliance of this condition the whole area of the lease, except the portion actually cultivated, shall become liable to the payment of double rent.
- (h) The rent shall be subject to revision at intervals of thirty years. The rent shall not be increased by more than 50 per cent. of the rent for the previous 30-year period.
- (i) The lessee shall not assign the lease or transfer any right or interest, or subject the whole or any portion of the land leased, without the previous consent in writing of the lessor.

Further conditions regarding the lease of the above lot can be obtained from the Government Agent, Province of Uva, and its plan from the Surveyor-General.

Colonial Secretary's Office,
Colombo, March 11, 1919.

R. E. STUBBS,
Colonial Secretary.

No. 1,329, P. of U.—The Government Agent for the Province of Uva will on Friday, May 2, 1919, at 12 noon, at his office in Badulla Kachcheri, put up for lease, the under-mentioned portions of Crown land, in accordance with the regulations of Government regarding the leasing of Crown lands. Two allotments of land situated in the Wellassa division of the Badulla District of the Province of Uva.

Preliminary plan 2,026. Village—Kudabadullagammama in Wegam pattu korale of Wellassa division.

Lot.	Name of Land.	Name of Applicant.	Description.	Extent. A. R. P.
1	Waturugahawelenewatta <i>alias</i> Aranemunebokka	Pinarawegedera Sudu Banda, Vel-Vidane	Native garden ..	3 0 31
3	Waturugahawelenewatta ..	do. ..	Chena ..	3 0 36

Conditions of Lease.

- (a) The lease of the lots shall be granted in perpetuity.
- (b) The upset premium on each of the lots shall be Rs. 24.

- (c) The rent on the lots shall be Rs. 2 per acre or fraction thereof per annum.
- (d) The annual rent for the first six years shall be at the rate of one-third of the full amount.
- (e) No building shall be erected without the permission of the Government Agent.
- (f) Any building or buildings erected without the permission of the Government Agent or contrary to the conditions shall be the property of the Crown.
- (g) Permission shall only be granted for the erection of such buildings which are necessary for the cultivation of native products.
- (h) The lots shall be used for the cultivation of native products only.
- (i) The lessee shall be bound to plant the land to the extent of one-tenth in each of the first five years of the lease and of a further fourth within the next five years. For non-compliance of this condition the whole area of the lease, except the portion actually cultivated, shall become liable to the payment of double rent.
- (j) The rent shall be subject to revision at intervals of thirty years. The rent shall not be increased by more than 50 per cent. of the rent for the previous 30-year period.
- (k) The lessee shall not assign the lease or transfer any right or interest thereon, or subject the whole or any portion of the premises hereby demised, without the consent in writing of the lessor.

Further conditions regarding the lease of the above lands can be obtained from the Government Agent, Province of Uva, and their plans from the Surveyor-General.

Colonial Secretary's Office,
Colombo, March 11, 1919.

R. E. STUBBS,
Colonial Secretary.

No. 1,330, P. of U.—On Thursday, May 1, 1919, at 12 noon, the Government Agent for the Province of Uva will put up for lease, at his office in Badulla Kachcheri, the under-mentioned portion of Crown land, on the terms authorized by Government. An allotment of land situated in the Udukinda division of the Badulla District of the Province of Uva.

Lot.	Name of Land.	Name of Applicant.	Description.	Extent. A. R. P.
13	Buluenaikapallepatana	K. D. P. Girigoris	Patana	6 2 28

Preliminary plan 1,966. Village—Ratkarawwa in Dambawinipalata korale of Udukinda division.

Conditions of Lease.

- (a) The lease of the lot shall be granted in perpetuity.
- (b) The premium on the lot shall be Rs. 49.
- (c) The annual rent on the lot shall be Rs. 3 per acre or fraction thereof.
- (d) The annual rent for the first six years shall be at the rate of one-third of the full amount.
- (e) No building shall be erected without the permission of the Government Agent.
- (f) Any building or buildings erected without the permission of the Government Agent or contrary to the conditions shall be the property of the Crown.
- (g) Permission shall only be granted for the erection of such buildings which are necessary for the cultivation of tobacco and potato.
- (h) The land shall be used for the cultivation of tobacco and potato only.
- (i) The lessee shall be bound to plant the land to the extent of one-tenth in each of the first five years of the lease and of a further fourth within the next five years. For non-compliance of this condition the whole area of the lease, except the portion actually cultivated, shall become liable to the payment of double rent.
- (j) The rent shall be subject to revision at intervals of thirty years. The rent shall not be increased by more than 50 per cent. of the rent for the previous 30-year period.
- (k) The lessee shall not assign the lease or transfer any right of interest, or subject the whole or any portion of the land leased, without the previous consent in writing of the lessor.

Further conditions regarding the lease of the above can be obtained from the Government Agent, Province of Uva, and plan from the Surveyor-General.

Colonial Secretary's Office,
Colombo, March 11, 1919.

R. E. STUBBS,
Colonial Secretary.

No. 1,331, P. of U.—On Wednesday, April 30, 1919, at 12 noon, the Government Agent for the Province of Uva will put up to auction, at his office in Badulla Kachcheri, the under-mentioned portions of Crown land, on the terms authorized by Government. Twenty-one allotments of land situated in the Udukinda and Yatikinda divisions of the Badulla District of the Province of Uva.

Final village plan 33. Village—Kabillewela in Mahapalata korale of Udukinda division.

Lot.	Name of Land.	Description.	Extent. A. R. P.	Upset price per acre, Rs.
10A	Kabaragalapatana Bandarawelapatana	Patana, reservation for circular road (not for sale)	0 3 23	—*

Final village plan 17. Village—Idamegama in Dehiwinipalata korale of Udukinda division.

Lot.	Name of Land.	Description.	Extent. A. R. P.	Upset price per acre, Rs.
2B	Amutugahulpota Wemulla	Paddy field	0 2 16	150
16r18	Wemulla	do.	0 0 13	150

Preliminary plan 1,983. Village—Medawela East in Passara korale of Yatikinda division.

Lot.	Name of Land.	Description.	Extent. A. R. P.	Upset price per acre, Rs.
1	Egoda-arawehena	Native garden contains jak trees, plantain bushes, breadfruit trees, tapioca, &c., 2 years old	1 3 8	40
2	Egoda-arawehena	Native garden contains a mud hut, jak trees, breadfruit trees, plantain bushes, &c., 2 years old	1 1 23	40

Applicant—R. M. Appuhamy. Claimant—Crown land, encroached upon by R. M. Appuhamy.

Lot.	Name of Land.	Description.	Extent.		Upset price per acre, Rs.
			A. R. P.		
3	Egoda-arawehena	Native garden contains a mud hut, jak trees, breadfruit trees, plantain bushes, tapioca, arecanut trees, &c., 5 to 10 years old	1	0 11	40
4	Do.	Paddy field	0	3 26	50
5	Egoda-arawehena	Applicant—Nil. Claimant—Egoda-arawegedara Kiriwante. Native garden contains kitul trees, jak trees, arecanut trees, mango trees, kakuna trees, plantain bushes, &c., 10 to 40 years old	0	2 33	100†
6	Egoda-arawehena	Applicant—Nil. Claimant—Crown land, encroached upon by Egoda-arawegedara Kiriwante. Native garden contains kitul trees, jak trees, arecanut trees, mango trees, kakuna trees, plantain bushes, &c., 10 to 40 years old	0	2 10	100†
7	Do.	Paddy field	1	1 33	50
8	Egoda-arawehena	Applicant—Nil. Claimant—Crown land, encroached upon by R. M. Kiribanda and Raturala. Paddy field	0	1 24	50
9	Do.	do.	0	0 35	50
10	Egoda-arawehena	Applicant—Egoda-arawegedara Kiriwante. Claimant—Crown land, encroached upon by Egoda-arawegedara Kiriwante. Native garden contains plantain bushes, jak trees, arecanut trees, tapioca, &c., 5 to 10 years old	1	1 33	40
11	Do.	Paddy field	0	2 38	50
12	Kalugalgodewatta alias Gurugalwalagawapatana	Applicants—Galawellande Kiriwante and Hudu Banda. Claimant—Crown land, encroached upon by Kiriwante and Hudu Banda. Native garden contains a mud hut, plantain bushes, vegetables, &c., 7 to 10 years old	0	2 14	40
13	Kalugalgodepatana alias Gurugalewatta alias Gurugalwalagamapatana	Applicant—Galawellande Tissahamy. Claimant—Crown land, encroached upon by Tissahamy. Native garden contains a mud hut, jak trees, plantain bushes, vegetables, &c., 7 to 10 years old	0	2 24	40
14	Kalugalgodepatana alias Gurugalewatta alias Gurugalwalagamapatana	Applicant—Galawellande Ganeti. Claimant—Crown land, encroached upon by Ganeti. Native garden contains a mud hut, jak trees, plantain bushes, gum trees, kekuna trees, vegetables, &c., 7 to 10 years old	0	2 10	40
19A	Udagedaralanda	Final village plan 20. Village—Haliella in Bogoda korale of Yatikinda division. Applicant—Nil. Claimant—Crown. Chena, reservation for oya (not for sale)	0	1 10	—*
19B	Do.	Chena, reservation for cart road (not for sale)	0	1 34	—*
19B2	Do.	Scrub, reservation for oya (not for sale)	0	0 7	—*
15	Buluinakapallepatana	Preliminary plan 1,966. Village—Ratkarawwa in Dambawini palata korale of Udukinda division. Applicant—K. D. P. Girigoris. Claimant—Crown. Patana, reservation for Dambagaskandura (not for sale)	3	2 30	—*

* To be reserved.

† These lots will be settled on the claimants at 90 per cent. rebate.

Further information regarding the above lands can be obtained from the Government Agent, Province of Uva, and their plans from the Surveyor-General.

Colonial Secretary's Office,
Colombo, March 11, 1919.R. E. STUBBS,
Colonial Secretary.

No. 1,332, P. of U.—On Thursday, May 1, 1919, at 12 noon, the Government Agent for the Province of Uva will put up for lease, at his office in Badulla Kachcheri, the under-mentioned portions of Crown land, on the terms authorized by Government. Two allotments of land situated in the Buttala division of the Badulla District of the Province of Uva.

Lot.	Name of Land.	Name of Claimant.	Description.	Extent.	
				A. R. P.	
3r	Kirigalehena	.. Crown Patana with forest trees ..	8	1 0
22B	Do.	.. do. do. ..	1	3 4

Conditions of Lease.

- The lease of the lots shall be granted in perpetuity.
- The premium on the lots shall be Rs. 54 and Rs. 14 respectively.
- The rent on the lots shall be Rs. 2 per acre or fraction thereof per annum.
- The annual rent for the first six years shall be at the rate of one-third of the full amount.
- No building shall be erected without the permission of the Government Agent.
- Any building or buildings erected without the permission of the Government Agent or contrary to the conditions shall be the property of the Crown.
- Permission shall only be granted for the erection of such buildings which are necessary for rubber cultivation.
- The lots shall be used for rubber cultivation only.
- The lessee shall be bound to plant the land to the extent of one-tenth in each of the first five years of the lease and of a further fourth within the next five years. For non-compliance of this condition the whole area of the lease, except the portion actually cultivated, shall become liable to the payment of double rent.
- The rent shall be subject to revision at intervals of thirty years. The rent shall not be increased by more than 50 per cent. of the rent for the previous 30-year period.
- The lessee shall not assign the lease or transfer any right or interest, or subject the whole or any portion of the land leased, without the previous consent in writing of the lessor.

Further conditions regarding the lease of the above lots can be obtained from the Government Agent, Province of Uva, and plans from the Surveyor-General.

Colonial Secretary's Office,
Colombo, March 12, 1919.R. E. STUBBS,
Colonial Secretary.

No. 1,333, P. of U.—On Thursday, May 1, 1919, at 12 noon, the Government Agent for the Province of Uva will put up for lease, at his office in Badulla Kacheheri, the under-mentioned portion of Crown land, on the terms authorized by Government. An allotment of land situated in the Wellassa division of the Badulla District of the Province of Uva.

Final village plan 169. Village—Kendawinna in Medagam pattu korale of Wellassa division.				Extent.
Lot.	Name of Land.	Name of Applicant.	Description.	A. R. P.
40Bx	Beddevidanegewatta	Panguwegedera Ganeti	Chena ..	2 0 11

Conditions of Lease.

- (a) The lease of the lot shall be granted in perpetuity.
- (b) The upset premium on the lot shall be Rs. 16·50.
- (c) The rent on the lot shall be Re. 1·50 per acre or fraction thereof per annum.
- (d) The annual rent for the first six years shall be at the rate of one-third of the full amount.
- (e) No building shall be erected without the permission of the Government Agent.
- (f) Any building or buildings erected without the permission of the Government Agent or contrary to the conditions shall be the property of the Crown.
- (g) Permission shall only be granted for the erection of such buildings which are necessary for the cultivation of native products.
- (h) The lot shall be used for the cultivation of native products only.
- (i) The lessee shall be bound to plant the land to the extent of one-tenth in each of the first five years of the lease and of a further fourth within the next five years. For non-compliance of this condition the whole area of the lease, except the portion actually cultivated, shall become liable to the payment of double rent.
- (j) The rent shall be subject to revision at intervals of thirty years. The rent shall not be increased by more than 50 per cent. of the rent for the previous 30-year period.
- (k) The lessee shall not assign the lease or transfer any right or interest thereon, or subject the whole or any portion of the land leased, without the consent in writing of the lessor.

Further conditions regarding the lease of the above land can be obtained from the Government Agent, Province of Uva, and its plan from the Surveyor-General.

Colonial Secretary's Office,
Colombo, March 12, 1919.

R. E. STUBBS,
Colonial Secretary.

LAND SALES BY THE SETTLEMENT OFFICER.

SOUTHERN PROVINCE.

No. 5,022, S. O.—On Tuesday, April 29, 1919, and on the following days, at 8 A.M. (each day), the Land Settlement Officer will put up for sale or settlement, at Walasmulla, the under-mentioned portions of Crown land, on the terms authorized by Government. Three hundred and eighteen allotments of lands situated in the West Giruwa pattu division of the Hambantota District of the Southern Province.

Block survey preliminary plan 171.—Kanumuldeniya.					Extent.
Lot.	Name of Land.	Name of Claimant.	Description.		A. R. P.
23	Wewapurapumadittemaga	(1) Gabblage Heena, (2) ditto Kirentuwa, (3) ditto Abrancha, (4) Garusinge Davitha, all of Kanumuldeniya, (5) Gabblage Katira of Horewella	Citronella	0 3 4
28	Galamunewatta	Don David Abeydeera Jayawickrema, Constable Arachchi of Walasmulla	do.	4 2 14
28B	Mekiliyagahawatta	..	do.	0 0 35
30½	Peragahamadittehena	..	do.	0 0 38
29	Mekiliyagahadeniya	..	Deniya	0 0 12
31	Peragahamadittehena	..	Chena	1 0 10
34	Punchipitawattemandiya	Denagamage Kiriya of Kanumuldeniya	Chena and young jak	1 3 28
36	Mañajulehena	(1) Kattadige Sinna, (2) Ehelapitahewage Andris, both of Kanumuldeniya	Chena	2 2 0
38	Julehena ..	(1) Denagamage Kiriya, (2) Ehelapitiye Hewage Menika, both of Kanumuldeniya	do.	3 1 38
42	Andigedeniyewatta	Kamburugamuwege Menika of Kanumuldeniya	Citronella	1 1 13
44	Do.	Ehalapitiya Hewage Sineris of Kanumuldeniya	Citronella and young garden	2 0 17
49	Do.	Wanahewage Adiri of Kanumuldeniya	Chena	2 0 24
45	Do.	do. ..	Abandoned citronella	0 1 36
46	Gurugewatta	(1) Kamburugamuwege Menika, (2) Ehalapitiya Hewage Menika, both of Kanumuldeniya	Citronella	1 2 18
47	Gurugewattchena	(1) Ehalapitiya Hewage Menika, (2) Kattadige Dollissa, both of Kanumuldeniya	Chena	0 3 26
48	Gurugewatta <i>alias</i> Pinna-ketiye-hena	Ehalapitiyahewage Disseneris of Kanumuldeniya	Citronella and coconut	4 0 13
52	Finnaketiya-hena	Hewage Hurutali of Kanumuldeniya	Coconut and ohena	2 2 26
54	Bogahahena	(1) Hewalayemunige Babbi, (2) Ehalapitiya Hewage Nadorissa, (3) ditto Sapindira, (4) ditto Kirigorissa, all of Elpitiya	Citronella	1 0 7

Lot.	Name of Land.	Name of Claimant.	Description.	Extent. A. R. P.
56	Mahahenewatta	Don David Abeydeera Jayawickrama, Constable Arachi of Walasmulla	Citronella and Indian corn	3 2 3
61	Nugagahawatta	Ellewala Pahalage Siman, (2) Alankarage Samandira, both of Kongalla	Jungle and pineapple	0 1 32
62	Mudanmandiyehena	(1) Kalanchige Endorissa, (2) Wijemunidurage Motiya, both of Kanumuldeniya	Chena	1 2 17
64	Penikomewatta <i>alias</i> Nugagahawatta	(1) Gamage Kirihamy, (2) ditto Ango, (3) ditto Sadrissa, (4) ditto Dingira, (5) ditto Dingi Babbi, (6) ditto Kumandila, (7) Kamburugamuwage Nadorissa, all of Kanumuldeniya	Young garden	4 1 17
65	Konuppewatta	(1) Kattadige Dolissa of Walasmulla, (2) Kamburugamuwage Nadorissa of Kanumuldeniya	Citronella	0 3 31
121	Mahahena	(1) Peduru Arachchige Jasin of Kirama, (2) Denagamage Dingira of Amudama, (3) ditto Kiriya of Kanumuldeniya	Chena	2 0 26
126	Elandigehena	(1) Ehalapittiya Hewage Menika, (2) Agampodige Karonissa, both of Kanumuldeniya	do.	0 3 17
129	Wellewatta	(1) Ehalapittiya Hewage Menika, (2) Kamburugamuwage Nadorissa, both of Kanumuldeniya	Citronella and Jungle	0 3 36
132	Lolugahawatta	(1) Agampodige Karonissa, (2) Harlowage Eliassa, both of Kanumuldeniya	Citronella	2 2 15
139	Marawehena	Gamage Suwarissa of Narawelpitta	do.	1 2 39
142	Kottegewatta	Gamage Bastia of Etpittiya	Chena	1 3 0
143	Marawehena	(1) Kamburugamage Sinchia, (2) ditto Babundrissa, both of Kanumuldeniya	do.	1 0 12
146	Landewatta	(1) Kattadige Dinguruwa, (2) Namuni Arachchige Subandira, both of Kanumuldeniya	Young garden and chena	2 1 5
188	Ellokandagawawatta <i>alias</i> Dodangahamandiyewatta	Denagamage Kiriya of Kanumuldeniya	Young coconut	1 0 17
190	Mudunamandiyakoratuwa	Denagamage Sinna of Kanumuldeniya	Indian corn, plantains, and coconut	1 0 24
191	Dodangahamandiya	Denagamage Kiriya	Young coconut	0 3 10
192	Lindagawamandiya	(1) Hewa Anthonige Pinanchi, (2) Denagamage Sabeya, (3) ditto Karonchina, all of Kanumuldeniya	do.	1 2 13
193	Landewatta	Kattadige Dinguruwa of Kanumuldeniya	do.	0 0 23
194	Galranahena	Kalanchige Ensina of Kanumuldeniya	Citronella	1 1 36
198	Mudunemandiya	(1) Denagamage Sima, (2) Kattadige Banchcha, both of Kanumuldeniya	Citronella and young coconut	0 2 36
202	Serugahakoratuwa	Walimunige Janda of Kanumuldeniya	Garden	3 0 26
207	Polgasdeniya	(1) Kattadige Nadorissa of Peddipittia, (2) Denagamage Saheya of Kanumuldeniya	Citronella	1 1 2
259	Horagahadeniya-atmaga	Denagamage Kiriya of Kanumuldeniya	Citronella and distillery	1 0 16
315	Pelawattegoda	Walimunige Babbi of Kanumuldeniya	Abandoned garden	1 0 27
6	Batagewatta	(1) Denagamage Juwanissa, (2) Gabbalage Dingira, both of Kanumuldeniya	Citronella	0 3 22
7	Lolugahawatta	Rajamunige Menika of Kanumuldeniya	do.	2 1 33
8	Galwalakoratuwa	(1) Garusinge Davita, (2) ditto Endrissa, (3) Gabbalage Kirentuwa, all of Kanumuldeniya	do.	3 2 32
9	Landewattakoratuwa	(1) Gabbalage Kirentuwa of Kanumuldeniya, (2) Domingo Hewage Karolis Appu Wijesuriya of Walasmulla	Coconut and citronella	3 0 34
10A	Do.	do.	Young coconut	0 1 13
11	Tennamandiyekella	Karandeniye Mahadurage Nonissa of Peddapitiya	Citronella and chena	1 0 35
12	Yodakandiyewatta	Kankanange Heeni of Kanumuldeniya	do.	0 3 7
16	Lewallagahakoratuwa	Gabbalage Heena of Kanumuldeniya	Young coconut and jak	1 2 19
18	Kotamarawehena	(1) Kamburugamuwage Nadorissa of Kanumuldeniya, (2) Kamburugamuwage Sochchina of Yahalmulla	Citronella	0 3 7
20	Wewapurapumaditteatmaga	(1) Gabbalage Heena of Kanumuldeniya, (2) Gabbalage Abaranchia of Walasmulla, (3) Gabbalage Kirentuwa, (4) Garusinge Davita, both of Kanumuldeniya	Chena	1 0 31
71	Dangahawatta	Madumage Sinchi of Kanumuldeniya	Citronella	2 1 14
73	Kongahawatta	Gabbalage Dingirissa of Kanumuldeniya	do.	2 0 4
74	Pinmandiya	Welhenage Adira of Kanumuldeniya	Citronella and plantains	0 3 32
78	Konakandehena	Manatunge Dandrissa of Kanumuldeniya	Citronella	2 1 18
80	Garugahahena	(1) Garusinge Davita, (2) Gabbalage Dingiriya, (3) ditto Kiribanchi, all of Kanumuldeniya	Abandoned citronella	1 3 11
81	Do.	Rajamurige Menika of Kanumuldeniya	do.	1 0 20
84	Pinwatta	Geeganage Juwanissa of Kanumuldeniya	Young coconut	2 1 37
85	Kajugahakoratuwa	Geeganage Sadrissa of Kanumuldeniya	Citronella	1 0 5
86	Maragahawatta	(1) Gabbalage Andorissa, (2) Garusinge Davita, both of Kanumuldeniya	Abandoned citronella	1 3 4
87	Horakandehena	Rajapaksage Madorissa of Kanumuldeniya	Garden	2 2 28
92	Lindagawamandiya	Gallapatti Arachchige Don Peneris de Silva Jayasuria of Walasmulla	Citronella	0 2 17
158	Nugagahawatta	(1) Kattadige Dinguruwa, (2) ditto Dissanchi, (3) ditto Banchcha, (4) ditto Minua, (5) Denagamage Diyonis, all of Kanumuldeniya	Garden and sweet potatoes	2 0 7

Lot.	Name of Land.	Name of Claimant.	Description.	Extent.		
				A.	R.	P.
159	Tikkiyagewatta	(1) Lokukattadige Heena, (2) Wijemunige Dingirissa, (3) Garusinge Davita, (4) Maddumage Sinchi, (5) Gabbalage Katira, (6) ditto Kirantuwa	Chena and garden	2	1	17
160	Do.	Kattadige Sobana	Garden	0	1	37
164	Kohombagahawatta	(1) Geeganage Sadrissa, (2) ditto Endorissa, (3) ditto Babachchi, (4) ditto Gilanga, (5) ditto Dillingi	Forest and chena	1	1	25
168	Kalaotuwawa	Geeganage Juwanissa	Garden and chena	1	1	31
174	Denagamagewatta	(1) Manatunga Anonchi, (2) ditto Haramanissa, (3) ditto Suwa, (4) ditto Danorissa, (5) ditto Sochcha, (6) ditto Nonachchi, (7) Welhenage Nadorissa, (8) Kattadige Seenachchi	Chena and garden	2	3	0
179	Godella	Illandarige Pedrissa	Abandoned citronella	1	1	9
180	Rukattanagahawatta	Hewagamage Menika	do.	1	0	23
181	Upasakayawatta	Kattadige Dingi Naide	Citronella	1	2	32
183	Julgahawatta	(1) Gamage Bastia, (2) Gabbalage Sadrissa, (3) Illandarige Pedrissa	Chena	1	3	12
184	Hewammendihena	(1) Agampodige Caronissa, (2) ditto Heena, (3) ditto Salonchi, (4) ditto Subanchina, (5) ditto Sandina, (6) ditto Sapindara	Chena and citronella	0	1	26
208	Denagamagewatta	(1) Kattadige Dinga Naide, (2) ditto Dingirissa, (3) ditto Jani, (4) ditto Babandirisa, (5) ditto Karonissa, (6) ditto Kirigorissa, (7) ditto Sedrissa, (8) ditto Dingira	Garden	2	3	23
210	Gamagewattegodella	do.	do.	2	2	16
211	Landagahakoratuwa	Antonige Danorissa	do.	0	1	22
212	Ditto <i>alias</i> Maragahawatta	do.	Chena	1	0	32
213	Dikhenewatta	Mahadurage Nonissa	Young coconut	0	2	15
214	Demataketiyehena, Tunmanhandiyehena	Manatunge Suwarissa	Young garden and chena	8	0	34
223	Dikhenewatta	Manatunge Katirincha	Young garden	2	0	7
226	Paragahawatta	(1) Ditto Suwarissa, (2) ditto Danorissa, (3) ditto Haramanissa, (4) ditto Anonchi, (5) ditto Nonachchi, (6) ditto Sochcha	Coconut and citronella	1	0	23
229	Aturamandiyehena Godellehena	<i>alias</i> (1) Walhenage Dandrissa, (2) Manatunge Huratala, (3) Welhenage Madrissa, (4) ditto Sanda, (5) ditto Kaluwa, (6) ditto Rani, (7) ditto Balaya, (8) ditto Sedomssa, (9) Geeganage Sihnda	Chena	0	3	8
230	Aturumandiyehena	do.	Chena and citronella	3	2	37
233	Hewagewatta	Geeganage Heena	Chena	1	3	20
235	Maragahawattehena	Ditto Rando	Citronella	1	2	32
239	Pihimbiyagahahena	Manatunge Suwarissa	Chena	2	2	5
241	Pihimbiyagahawatta	do.	Garden	0	3	2
245	Paragahawatta	(1) Manatunga Suwarissa, (2) ditto Danorissa, (3) ditto Haramanissa, (4) ditto Anachi, (5) ditto Nonachchi, (6) ditto Sochcha	do.	2	1	4
246	Alawatta	Ditto Nonachchi	do.	4	2	29
246A	Do.	do.	do.	1	0	18
246B	Do.	do.	Jungle	1	0	30
252	Demataketiya	(1) Mahadurage Danchia, (2) ditto Pedrissa	Garden and chena	4	0	25
253	Girambagahamandiya	Kattadige Babiassa	Indian corn	0	3	5
267	Kapuhengoda	Kuda Antonige Saya	Citronella and chena	1	1	2
268	Denagamagewattakella	Denagamage Kiriya	Citronella	1	3	19
269	Arambadeniye-atmage	Kattadiyage Babbiyasa	Chena	0	1	29
271	Do.	do.	Citronella	1	3	35
272	Udahakoratuwa	(1) Ditto Seendara, (2) ditto Amarissa, (3) ditto Endrissa	Citronella and garden	1	0	21
273½	Godella	Kattadige Kirigorissa	Abandoned citronella	2	2	29
275	Hewagewatta	Antonige Danorissa	Citronella and chena	2	3	13
279	Jayagahakoratuwa	Mahadurage Tepanissa	Citronella and sweet potato	1	0	27
286	Puhugahawattekoratuwa	Manatunge Eliyassa	Coconut	1	0	37
288	Lolugahawatta	Ditto Dowa	Chena	1	1	8
294	Gurugaharuppa	(1) Geeganage Thomissa, (2) ditto Heena, (3) Manatunge Nonachchi	Open land	0	2	22
296	Ditto and Pelawatta	Welhenage Tussani	Garden	1	3	28
302	Manatungewatta	(1) Kalanchige Juwandirisa, (2) Wijemunidurage Sabini, (3) ditto Nadorissa, (4) ditto Jani, (5) ditto Kawani, (6) Kurundupatabendige Dondias, (7) Manatunge Eliassa, (8) ditto Dowa, (9) ditto Huratala, (10) ditto Agorissa, (11) Geeganage Dingi Baba	Abandoned citronella	1	3	37
307	Jayagahawatta	Manatunge Dowa	Garden	0	1	6
309	Galeudabena	Hewa Alankarage Saina	Citronella and chena	3	1	31
310	Gamagewatta	Kattadige Salama	Garden	0	3	35
321	Punchikalaotuwawa	Ehalapitiye Hewage Sineris	Citronella	1	0	25

Lot.	Name of Land.	Name of Claimant.	Description.	Extent.		
				A.	R.	P.
459	Wewagawahena	Rajapaksage Don Hamy	Chena	2	1	10
460	Kapukoratuwa	Digallage Babinissa	Garden	0	3	12
461	Maharuppehena	(1) Kalanchige Jandriassa, (2) Ehalapitiye Hewage Babachchi, (3) Kalanchige Simona, (4) Punna Ratana Terunnanse	Chena	2	0	8
569	Etambagahawattekella	(1) Kumburugamuwage Ranni, (2) Nammunige Migorissa, (3) ditto Sanchi, (4) ditto Dillinsa, (5) ditto Punchina, (6) ditto Samichcha, (7) ditto Jandirissa, (8) ditto Ensa, (9) ditto Danonchi	Garden	1	1	30
570	Dangahawatta	Kalanchige Babanissa	Citronella	0	2	13
659	Kongahawatta	(1) Rajapurage Samiya, (2) ditto Suwarissa	Abandoned citronella	1	0	35
704	Sapugasareatmaga	Wijesinge Singo Appo	Citronella	2	0	27
705	Dunumadalagahawatta	(1) Runege Heen Appu, (2) ditto Tinno Hamy, (3) ditto Nicholas	Garden	1	1	31
827	Etakomehena	Wattuhewage Babbe Hamy	Coconut and sweet potato	1	3	1
835	Bomaluwewatta	Alutdurage Sappiri	Garden	0	3	32
843	Kattadigedeniyeatmaga	(1) James Dahanayake, (2) Sophia Dahanayake	Chena	0	2	5
845	Do.	do.	do.	0	3	2
915	Kadurugahahena	(1) Don Jandris Nattasinghe Ratnayake, Police Officer, (2) Nettasinghe Ratnayakage James, (3) ditto Juwanis, (4) ditto Hani	Abandoned citronella	0	3	27
918	Makanduragewatta	(1) Dahanayakage Kowani Hami, (2) Don Jandris Nettasinghe Ratnayake, Police Officer, (3) Nettasing Maddumage Punchi Hamy, (4) ditto Baba Hamy	Garden	1	0	23
930	Julgahakoratuwa	(1) Gunasing Arachchige Heen Appu, (2) ditto Uparis	Chena	1	0	3
356	Napolakossahena Kalaotuwawa	alias Welhenage Rakkina	Citronella	1	3	33
361	Kalanchigedeniya-atmaga	Alutdurage Juwandriassa, Vel-Vidane	do.	2	0	1
362	Ketapolagadahena	Welhenage Matiya	do.	0	3	11
364	Gonnagahawatta	(1) Mananage Babandirisa, (2) Hewage Kiriya	Garden	2	0	2
365	Tanipolgahakoratuwa	Welhenage Thomissa	do.	2	0	19
367	Kahaindutenna alias Kaha- induhena	(1) Kalanchige Menika, (2) Don Andrias Weerasekera, Vidane Arachchi	Chena	4	0	0
368	Kahamullawattegodella	Welimunige Tikiri	Abandoned citronella	3	1	11
369	Malgorakamandiyehena	(1) Kattadige Raphialla, (2) ditto Menika	Citronella and jungle	2	1	38
370	Godellehena	(1) Wijemunige Dissanchi, (2) Welhenege Uparissa, (3) ditto Menika	Garden	0	2	19
384	Meegahawattekoratuwa	(1) Wijemunidurage Dingi, (2) Kokuhennedige Don Jakoris de Silva	Citronella	1	3	18
387	Mahamullewattegodella	(1) Walimunige Tikiri, (2) Alankarage Saina, (3) Kumburugamuwage Anonchi, (4) ditto Babuni	Garden	2	1	18
434	Katukelehenetenna	(1) Madurapulli Mananage Pinanchi, (2) Wijemunige Eladrissa, (3) ditto Sappiri, (4) ditto Sincha, (5) ditto Jani, (6) ditto Sima	Chena	0	2	37
434A	Kekunehena	do.	Citronella	1	1	17
438	Masmorugahawatta Kekunehena	alias do.	Garden	0	3	24
437	Do.	do.	do.	0	1	8
439	Maragahawatta	Kalanchige Juwandirisa	do.	1	3	5
441	Iluksmandiyewatta	Manatunge Agorisa	do.	1	0	22
442	Kekunahena	do.	Citronella	0	3	24
443	Kekunahenamuduna	Don Andrias Weerasekera, Vidane Arachchi	Chena	4	1	28
444	Godavellukehena	(1) Agampodige Rankira, (2) Rubasin Kattadige Kirigorisa, (3) ditto Sirinerisa, (4) ditto Sadriassa, (5) Don Andrias Weerasekera, Vidane Arachchi	Chena and citronella	2	1	36
445	Godellehena	Don Andrias Weerasekera, Vidane Arachchi	Chena	2	3	33
446	Geeganagehena	do.	Sweet potato	1	1	19
447	Serugahahena	(1) Walimunige Babbi, (2) Kotage Heena, (3) ditto Pin Naide, (4) Walimunige Edo	Garden	1	2	14
448	Serugahawatta	Walimunige Edo	do.	1	0	6
453	Serugahakoratuwa	(1) Ditto Manda, (2) Kalanchige Menika	do.	1	3	1
463	Maharuppa	(1) Kalanchige Jandriassa, (2) Ehalapitiya Hewage Babachchi, (3) Kalanchige Simona, (4) Puna Ratana Terunnanse	Chena and plantains	1	3	29
473	Rukkattanagahahena	Walimunige Manda	Garden	3	2	29
475	Labuwalaindutenna Lolugahakoratuwa	alias Gamage Simandriassa	Citronella	1	1	21
476	Godawellankehena	Kalanchige Samiya	Coconut	3	0	34
481	Nugagahakoratuwa	Welhenage Booriya	do.	0	2	21
483	Iriyagahadeniyeatmaga	Wijemunige Sugatiya	Coconut and jak	0	1	30
484	Kendeketiyyetenna Talahenaladeniyeatmaga	alias (1) Welhenage Booriya, (2) ditto Endorissa, (3) ditto Sarmaya	Citronella and chena	2	0	38
485	Kendeketiyyetenna Talahenaladeniyeatmaga alias Talhene-elewatta	alias Wijemunige Billindi	Garden	3	2	33
487	Talhenewatta	do.	do.	0	1	34
489	Talhene-elewatta	Alutdurage Juwandriassa, Vel-Vidane	Open land	0	1	0

Lot.	Name of Land.	Name of Claimant.	Description.	Extent.		
				A.	R.	P.
491	Jambaiarehena	(1) Wijemunige Menika, (2) Rajapurage Rodda	Citronella and chena	1	0	36
546	Karagahagawa-atmaga	Welhenage Sameya	Chena	0	2	11
547	Karagahagawakella	(1) Welhenage Buriya, (2) Rubasing Kattadige Nandorissa	Garden	0	3	31
549	Karagahagawahena	Welhenage Buriya	do.	0	2	34
558	Landagawawatta	Balakattadige Rani	do.	0	1	21
559	Talagahawatta	(1) Kalanchige Sedeya, (2) ditto Menika, (3) ditto Adiri, (4) Wijemunisinge Pinni and others	Citronella	1	0	32
560	Rukkattanagahakoratuwa	(1) Rajapaksa Kaluwa, (2) ditto Don Hamy	Garden	1	0	35
561	Liyanagahamandiya	Rajapaksa Danorisa	do.	1	2	29
562	Liyanagahahena <i>alias</i> Rukattannahena	Rubasing Kattadige Babbuwa	Chena	2	1	38
563	Rukattanahena or Katakelahena	do.	Citronella	0	1	8
573	Bakmigahahena	Rubasing Kattadige Pedrissa	Chena	3	1	26
575	Maragahahena	(1) Hewakuda Antonige Sadrissa, (2) Rubasing Kattadige Babundrissa	do.	3	3	4
576	Moderawawatta	Aganpodige Babuna	Citronella	1	3	7
576A	Do.	do.	Garden	1	0	27
580	Sapugahawatta <i>alias</i> Gonnagahawatta	Walimunige Babbanda	Citronella and coconut	1	0	21
581	Maramandiyawattekoratuwa	Wehenage Sadina	Abandoned citronella	0	3	16
582	Embulkomegawahena	Rubasing Kattadige Kira	Citronella	0	3	20
583	Mukalahena	Welhenage Samiya	Chena	2	0	8
587	Ganhewagawattekella	(1) Meegahalandedurage Andrissa, (2) Madumage	do.	3	1	17
639	Nihiriyadeniyeatmaga	Rubasing Kattadige Samiya	Garden	0	2	36
640	Do.	Rajapurage Rodda of Kanumuldeniya	Citronella	0	2	35
641	Do.	Wijemunige Migorissa of Kanumuldeniya	Garden	2	0	34
642	Mukalahenawatta	(1) Wijemunige Suggatiya, (2) Gamage Suwarissa	do.	1	0	3
643	Mukalahenadeniya	do.	Paddy	0	0	17
644	Mukalahena	Wijemunige Suggatiya	Garden	0	2	26
645	Dangahawatta	Wijemunidurage Dinna	do.	1	2	39
648	Dangahawattehena	(1) Gabbalage Eliassa, (2) Welhenage Samida	Citronella	0	3	15
649	Udadeniyeweleatmaga	(1) Gabbalage Eliassa, (2) ditto Anonchchi, (3) Welhenage Samida, (4) Gabbalage Kirigorissa, (5) ditto Chara, (6) ditto Babbun	do.	1	1	2
653	Pettaradeniyeatmaga	Rubasing Kattadige Babanissa of Kanumuldeniya	Garden	0	2	22
662	Ilukketiyewattedeniya	Rubasing Kattadige Pedrissa, (2) Mahadurage Mina	Deniya	0	0	18
663	Siyambalagahawattedeniya	Wijemunige Guliya	do.	0	0	31
669	Lindegawawatta	Wijemunidurage Tikira	Garden	2	3	6
670	Kapukoratuwahena	Rubasing Kattadige Danorissa	Citronella	0	3	21
671	Kattadigewatta	(1) Rubasing Kattadige Kurussa, (2) ditto Babuna	Chena	0	2	9
672	Godellehena <i>alias</i> Uduwatta	(1) Rajapurage Karonissa, (2) Wijemunige Sinchi, (3) Rubasing Kattadige Kiribya	Citronella	1	2	5
677	Basiyahena	Wijemunidurage Suwarissa	Citronella and chena	2	3	3
680	Pallemulanemaragahawatta	(1) Gamage Sabbini, (2) Wijemunidurage Dina, (3) Wijemunige Samiya, (4) ditto Suwarissa	Citronella	4	1	5
691	Tanipolgahawatta	(1) Rajapurage Tikka, (2) Alutdurage Juwandrissa, (3) Wijemunige Juwanissa, (4) ditto Anagi, (5) ditto Babun, (6) ditto Rakina, (7) ditto Kumandira	Citronella and chena	4	0	5
693	Welagahagawahena	Mahadurage Mina	Citronella	1	1	21
510	Galendayaya	Vincent Stuart de Silva Goonetilleka Wikramanayaka	do.	0	2	25
511	Do.	do.	Citronella and sweet potato	0	3	11
519	Narangahaokanda	do.	Rubber and coconut	4	0	27
518	Do.	do.	Chena and jak	0	1	39
520	Heendoladeniya	do.	Paddy field	0	1	4
516	Mahamaditta	do.	Citronella and iluk	1	2	4
514	Do.	do.	Citronella	0	1	28
515	Do.	do.	do.	1	3	3
523	Galandahena	do.	do.	23	3	10
522A	Do.	do.	do.	0	3	13
522B	Do.	do.	do.	0	0	20
524A	Do.	do.	do.	0	0	18
517	Narangahaokanda	Antonige Babara	Chena	1	3	4
610	Mahawatta	(1) Munasing Arachige Appu Singho, (2) Bangamuwage Singho Appu	Garden	1	0	17
699	Uluwatagalawa-atmaga	Rubasing Kattadige Sabbo	Citronella	1	2	11
709	Pansalawattehena	Rajapurage Sadrissa	Chena	2	0	28
710	Welipotagahakoratuwa	Wijemunidurage Dadica	do.	0	3	20
711	Maragahawatta	(1) Welikumbure Kattadige Buriya, (2) Welikumbure Kattadige Babbi	do.	0	3	8
718	Helandagahahena	Wijemunige Suwarissa	Citronella	2	0	8
719	Demataketiya	Ditto Siddiya	do.	0	3	4
722	Ratukosghawatta	Nandina Hewage Sedia Appo	do.	1	2	24

Lot.	Name of Land.	Name of Claimant.	Description.	Extent. A. R. P.
792	Yahalamullayawatta	Rajapurage Selonchina	Young garden	0 3 3
795	Do.	Wijemunidurage Wattuwa	Coconut	0 1 19
800	Demataketiyehena, Arambagaha watta	(1) Wijemunige Dingi Babba, (2) Rajapurage Dissanchi	Chena	3 2 21
806	Ketakekalahawattekella	Wijemunige Lengissa	Citronella	0 2 1
807	Demataketiyehena and Batalawatta	(1) Rajapurage Juwandrissa, (2) ditto Babundrissa, (3) ditto Rakina, (4) ditto Kiribabba, (5) ditto Babbachi, (6) ditto Makkita, (7) ditto Billinda	do.	0 3 22
809	Batalawatta	do.	Citronella and chena	1 0 32
810	Demataketiyawatta	Rajapurage Juwandrissa	Abandoned citronella	1 0 35
814	Diggodigahawatta	Welikumbura Kattadige Hina	Young coconut	0 3 38
816	Hingurehena	(1) Rajapurage Dandrissa, (2) ditto Karonissa, (3) Welikumburu Kattadige Buriya	Citronella	2 0 7
861	Do.	Sophia Dahanayaka	do.	6 2 19
864	Egodawattekoratuwa	(1) Rajapurage Rodda, (2) Weerapullige Eliassa	Chena	0 2 16
866	Dunumadalahewena alias Kininayawatta	(1) Rajapurage Rodda, (2) ditto Tikka	Citronella	2 2 9
869	Ketakekalahawatta	Wijemunige Babundrissa	Young garden	0 1 5
872	Do.	Rajapurage Rodda	do.	1 1 3
872A	Do.	do.	do.	0 2 19
872B	Do.	Rajapurage Girangi	do.	0 1 15
873	Dunumadalahenakella	Welikumbure Kattadige Kiri Babbuna	Citronella	1 2 1
876	Pinnamandiyehena	Rajapurage Tikka	Chena and citronella	2 0 39
879	Yahalamullehena	Wijemunige Sabeya	Chena	3 1 24
336	Waudamahagewatta	(1) Geeganage Nadorissa, (2) ditto Babundrissa, (3) ditto Thomissa, (4) Manahinge Nonachchi	Chena and coconut	3 0 15
342	Mahagederawatta	Rajanettige Emanchia	Chena	1 0 27
406	Muttattuhena	Alutdurage Juwandrissa	Citronella	1 0 28
422	Tennamandiyepatakella	(1) Wijemunige Hatha, (2) Wijemunidurage Agorissa	Abandoned garden	1 0 1
431	Welagahawatta	Wijemunidurage Malissa	do.	2 0 28
432	Siridarigewatta	(1) Wijemunidurage Hatingira, (2) ditto Mallissa	Citronella	3 1 36
492	Paramandiyehena	Wijemunidurage Banchcha	Young garden	0 2 37
493	Paluwattehena	(1) Wijemunidurage Bonchcha, (2) Wijemunige Pantu, (3) ditto Java	do.	4 1 18
494	Dunumadalamahahena	Rajanittige Sarana	Chena	1 2 17
495	Nugegawawattekella	do.	do.	3 1 36
503	Kekunagodahena	Dapanadurage Jandrissa	Citronella and jungle	3 2 10
504	Tennehena alias Medittagawahena	Rajanettige Wattu Babba	Young garden	1 2 1
505	Batalawattehena alias Medittehena	Antonige Theppanissa	Chena	1 3 32
506	Watawalagawatenna	(1) Wijemunige Babina, (2) ditto Sawundira, (3) ditto Sanchina, (4) ditto Aranerissa	Young garden	1 2 26
507	Watawala kella	(1) Garusinge Pedrissa, (2) Wijemunige Juanis, (3) ditto Adonissa, (4) ditto Manika	do.	1 3 3
526	Maditteatmaga	Wijemunige Asankitta	Garden	0 0 29
529	Do.	do.	Young garden	0 2 27
531	Batalawattehena	(1) Wijemunidurage Babuna, (2) Wijemunige Abeyessa, (3) Wijemunidurage Agorissa, (4) ditto Suwarissa	Garden and citronella	14 3 25
539	Paluwattekella	(1) Wijemunidurage Banchcha, (2) ditto Dantu, (3) ditto Java	Abandoned citronella	1 0 31
595	Diwigalamandiya	Wijemunidurage Migorissa	Citronella	1 3 38
619	Egodahawatta	Wijemunige Wattu	Garden	2 0 21
623	Kalagahalangahena	Alutdurage Juwandrissa, Vel-Vidane	Citronella	0 1 7
624	Pahalamulana-atmaga	(1) Wijemunige Dilensa, (2) Wijemunidurage Babuwa, (3) ditto Siyadorissa, (4) ditto Wattu Babba, (5) ditto Heena, (6) ditto Dontuwa, (7) ditto Manike, (8) ditto Samantu, (9) ditto Billinda, (10) ditto Podina	Garden	2 2 19
625	Gorakagahawatta	do.	Chena	2 0 4
626	Gonnegahahena	Don Andiras Weerasekera	do.	5 2 38
627	Mulanatmaga	(1) Wijemunidurage Emarnissa, (2) ditto Pedrissa	Citronella	2 1 30
630	Noharagahawatta	(1) Wijemunidurage Babbuna, (2) ditto Emanissa, (3) ditto Suwarissa, (4) Rajanettige Sanorissa, (5) ditto Dingina, (6) ditto Jambissa, (7) ditto Sundara, (8) ditto Sincha	do.	0 2 37
632	Godatunpahalahena	Wijemunige Babbu	Chena	3 3 26
684	Embrellagahawatta	do.	Young garden	1 3 0
687	Delgahawatta	Gamage Babandrissa	Chena	1 1 34
728	Maraketiyahena	(1) Wijemunige Sabeya, (2) ditto Babbanissa	Citronella and chena	3 2 7
729	Maraketiyegodellahena	Don Samuel Dahanayaka	do.	9 0 27
731	Palugahakoratuwa	Wijemunige Sendrissa	Citronella	3 0 22
788	Maraketiyehena	do.	do.	1 0 27
789	Bakmigahawatta	(1) Wijemunige Babbanissa, (2) ditto Nadorissa	Cleared jungle	1 0 4
882	Acharigewatta	Welikumbure Kattadige Suwarissa	Garden	1 2 4
886	Mahakosgahahena	Wijemunige Banchcho	Jungle and chena	2 3 18
891	Ilukmandiyewatta	Welikumbure Kattadige Kiribabuna	Garden	1 2 4

Lot.	Name of Land.	Name of Claimant.	Description.	Extent.		
				A.	R.	P.
892	Dunumadala wehena Paluwatthehena	alias James Dahanayaka	Chena	7	0	35
893	Dunumadala wehene- koratuwa	Rajapurage Tikira	Garden	0	2	28
948	Kendeketiyehehena	.. Rajamunige Lambiya	do.	3	1	32
950	Uruwalohena	.. Rajapurage Karonissa	Low jungle	4	2	13
953	Mahakosgahahena	.. Rajapurage Bastiya	Young garden	1	3	29
957	Madita-atmaga	.. Wijemunige Bancheho	Jungle	1	3	10
990	Kohombagahawattchena and Mahagalshena	.. Welhenage Dingi	Chena	2	2	19
959	Mahagalshena	.. (1) Madurapuli Mananage Sedorissa, (2) Wijemunige Sinerissa	do.	3	2	11
999	Murutagahadeniyewatta	.. Rajapurage Sanda	Young coconut	0	3	14
1000	Polwatthehena	.. Dona Cecilliana Dahanayaka	Citronella	5	1	11
1004	Mahagedarawattchena	.. (1) Aboykonge Bahappu, (2) Godagamage Janis	Citronella and jungle	4	2	9
1005	Henegewatta	.. Godagamage Janis	Chena and jungle	1	3	28
1008	Bogahahena	.. Don Samuel Dahanayaka	Abandoned citronella	2	2	15
1009	Geeganagewatta Ittagalgodawatta	alias (1) Don Samuel Dahanayaka, (2) Don Hendrick Dahanayaka, (3) Edwin Dahanayaka, (4) Bandris Dahanayaka, (5) Dixon Dahanayaka, (6) Dona Carolina Dahanayaka, (7) Dona Cissiliana Dahanayaka	do.	4	0	20
1038	Ketigalahena	.. Godagamage Don Juwanis	Citronella, overgrown	1	3	12
1044	Ratgorakahena	.. Rajapurage Dingissa	Chena	2	1	9
1045	Tennapitahena	.. James Dahanayaka	do.	3	0	28
733	Puhugahawattekoratuwa	.. Gamage Adris	Garden	0	1	9
735	Palugahakanatta	.. Wijemunige Sendrissa	Young garden	0	2	17
734	Panugalaudahena	.. do.	Chena	0	3	8
737½	Mahadunkalaya yehena	.. James Dahanayaka	do.	5	0	31
763	Kaluappugewatta	.. Wattuhewage Babbahamy	do.	1	0	18
767	Hatarakuttuhena	.. Gamage Suwandrissa	Citronella	0	1	25
770	Bakmigahawatta	.. (1) Wjemunige Sabeya, (2) ditto Dillensuwa	do.	3	1	2
773	Bibulehena alias Panugala- udahena	.. (1) Gamage Suwandrissa, (2) Kattadige Danchi	do.	2	0	38
777	Panugalaudahena	.. James Dahanayaka	Chena	2	1	8
780	Tikiragewatta	.. do.	Abandoned garden	1	0	22
782	Etambagahawatta	.. Wijemunige Babbanissa	Abandoned citronella	0	3	21
786	Katagahawattekella	.. (1) Suduhakuruge Diseya, (2) Madurapulli Mananage Punchi, (3) Welhenage Dingi, (4) Wijemunige Ronna, (5) ditto Sunda, (6) ditto F ingi, (7) ditto Manchi, (8) ditto Haramanissa	Citronella and jak	1	1	37
961	Mahagalshena	.. (1) Madurapuli Antonige Dingi, (2) ditto Sedonisa	Citronella	2	1	33
966	Elangamawatta	.. (1) Gamage Jamba, (2) ditto Mendrissa, (3) ditto Suwandrissa	do.	2	1	23
973	Hatarakuttuhena	.. Gamage Suwandrissa	do.	0	1	6
975	Batgamagewatta	.. Geetachcharige Wattu Babba	do.	1	0	20
1063	Acharigekomehena	.. (1) Madurasinge Don Andris, (2) Liyana-achi Koswattage Don Andris, (3) Gamachcharige Don Mathes	Chena and citronella	3	3	39
1069	Dunumadalagehena	.. (1) Kattadige Banchehi, (2) Gamage Juwanissa, (3) ditto Sandinna, (4) ditto Samicheha	Chena	2	2	20
1072	Acharigehena	.. (1) Gamacharige Nicholas, (2) Hettiachige Jayanhamy	Abandoned citronella	1	0	6
1076	Ginigahawatta	.. Samarawira Kankanage Babunhamy	Chena	0	1	39
1094	Kongahahena	.. (1) Gamachcharige Nikulas, (2) ditto Anigi Hamy, (3) ditto Allishamy, (4) ditto Heenhamy	do.	3	3	31
1097	Ambalamehena	.. Liyana-achehi Koswattage Juwanis	do.	1	0	32
1101	Ruppewatta	.. Samarasingha Vidanapatiranage Don Samel	Young coconut	2	2	31

Upset price at Rs. 15 to Rs. 50 per acre. Further information regarding these lands can be obtained from the Land Settlement Officer, and plans of them from the Surveyor-General.

Colonial Secretary's Office,
Colombo, March 12, 1919.

R. E. STUBBS,
Colonial Secretary.

No. 5,028, S. O.—On Thursday, May 1, 1919, at 9 A.M., the Land Settlement Officer will put up for sale or settlement, at Walasmulla Resthouse, the under-mentioned portions of Crown land, on the terms authorized by Government. Thirty-eight allotments of land situated in the West Giruwa pattu division of the Hambantota District of the Southern Province.

Block survey preliminary plan 235.—Atuboda.

Lot.	Name of Land.	Name of Claimant.	Description.	Extent.		
				A.	R.	P.
10c	Muttagewatta	.. Kakuluwamullekankanage Davit Hamy	Garden	0	0	34
19a	Do.	.. do.	Chena	0	3	13
19b	Do.	.. do.	do.	0	1	6
10e	Paluwatta	.. Hewaellegodage Carolis	Garden	0	1	32
19c	Do.	.. do.	Sweet potato	0	0	17
10h	Tadagalagewatta	.. Kulasin Arachehige Kiri Appu	do.	0	0	14
14c	Do.	.. do.	do.	1	0	24
14a2	Arekoratuwa	.. (1) Patiranage Salaman, (2) ditto Sedoris, (3) ditto Heen Babba, (4) ditto Hendrick Appu, (5) ditto Silindu Hamy	Chena	0	1	32
10x	Rukattanagahawatta	.. do.	Garden	1	1	8

Lot.	Name of Land.	Name of Claimant.	Description.	Extent.		
				A.	R.	P.
14G	Munkoratuwa ..	Hewakolambage Don Juwanis ..	Chena ..	1	0	5
14H	Talgahawalawatta ..	Komangoda Arachchige Kirihamy ..	Garden ..	2	1	16
14H1	Thalgahawala ..	do. ..	Paddy ..	1	0	0
14T	Bogahawatta ..	(1) Dissanaikē Arachchige Babun Hamy, (2) Manasing Patiranage Hin Hamy, (3) ditto Kiri Hamy ..	Chena ..	2	0	4
14J	Kirindegederawatta ..	Waduwardeniya Gamachige Kiri Appu ..	do. ..	2	0	4
14J2	Wewagawawatta ..	Waduwardeniya Gamage Sarmel ..	do. ..	0	0	29
14K	Liyangahawattedeniya ..	Ovilana Wagachchige Don Mathes ..	do. ..	0	1	2
14L	Wekadakoratuwa ..	Waduwardeniya Gamage David ..	do. ..	2	2	19
14P	Maragahawatta ..	(1) Don Nicholas Dahanayake, (2) Patiranage Maduma, (3) ditto Heen Hamy ..	do. ..	0	2	38
19A	Nugagahawatta ..	(1) Jayasekera Kiri Appu, (2) ditto Jayan Hamy, (3) ditto Baba Hamy, (4) ditto Dingi Appu, (5) ditto Juwanis, (6) ditto Dingi Hamy ..	do. ..	0	2	0
26	Arehena ..	(1) Jayasekera Gamachchige Don Juwanis, (2) ditto Don Siman ..	do. ..	1	1	20
28	Bakmiwalahena ..	Witaranage Don Andris ..	Garden ..	1	1	17
39	Kapugamagehena ..	Don Carolis Goonesekera Velappuli ..	Chena ..	1	1	12
40	Do. ..	do. ..	Open land ..	1	2	25
62B	Kankanangewewa ..	Don Diyonis Gunasekera Welappuli, Vidane Arachchi ..	Paddy ..	0	2	10
67	Liyangahawalahena ..	Hakmana Kankanange Carolis ..	Garden ..	1	2	28
72S	Do. ..	do. ..	Sweet potato ..	2	0	31
72L	Hessapittaniya ..	Sonuttara Terunnanse ..	Garden ..	0	3	2
72R	Konkotehena ..	Hetti Arachchige Don Siman ..	Sweet potato ..	1	0	18
72T	Kalugahahena <i>alias</i> Karadiyehena ..	(1) Madumage Silindu Hamy, (2) Munasinge Juwanis ..	Garden ..	2	0	18
72U	Gamachchigewatta ..	Don Diyonis Gunasekera Velappuli, Vidane Arachchi ..	Bare land ..	1	2	26
72V	Karadiyehena ..	Don Diyonis Gunasekera Velappuli ..	Chena ..	0	2	17
72Z	Batalawattchena ..	Kakuluwamullage Andris Appu ..	Garden ..	2	1	22
72AA	Liyangasara ..	Hakmana Kankanange Carolis ..	do. ..	2	2	27
72AB	Rukattanehena ..	Don Carolis Goonesekera Velappuli ..	do. ..	1	3	26
72AF	Dewarawa ..	Jayawickrama Gamachchige Don Juwanis ..	do. ..	0	2	13
72AG	Dewarawakoratuwa ..	Hewakolambage Carolis ..	do. ..	1	1	26
72AH	Arekoratuwa ..	Gamachchige Don Siman ..	do. ..	0	2	30
72AK	Gebalamayagewatta ..	(1) Siribadana Kankanange Kiri Hamy, (2) Yapa Patiranage Andris ..	do. ..	0	3	8

Upset price at Rs. 15 to Rs. 50 per acre. Further information regarding these lands can be obtained from the Land Settlement Officer, and plans of them from the Surveyor-General.

Colonial Secretary's Office,
Colombo, March 12, 1919.

R. E. STUBBS,
Colonial Secretary.

No. 3,024, S. O.—On Thursday, May 1, 1919, at 2 P.M., the Land Settlement Officer will put up for sale or settlement, at Walasmulla Resthouse, the under-mentioned portions of Crown land, on the terms authorized by Government. Two allotments of land situated in the West Giruwa pattu division of the Hambantota District of the Southern Province.

Block survey preliminary plan 240.—Tamaduwa.

Lot.	Name of Land.	Name of Claimant.	Description.	Extent.		
				A.	R.	P.
118A	Hienipellagewatta ..	Ratnapullige Bacheho ..	Garden ..	0	2	34
118B	Do. ..	do. ..	do. ..	0	1	6

Upset price at Rs. 15 to Rs. 50 per acre. Further information regarding these lands can be obtained from the Land Settlement Officer, and plans of them from the Surveyor-General.

Colonial Secretary's Office,
Colombo, March 12, 1919.

R. E. STUBBS,
Colonial Secretary.

No. 5,025, S. O.—On Thursday, May 1, 1919, at 2 P.M., the Land Settlement Officer will put up for sale or settlement, at Walasmulla Resthouse, the under-mentioned portion of Crown land, on the terms authorized by Government. An allotment of land situated in the West Giruwa pattu division of the Hambantota District of the Southern Province.

Block survey preliminary plan 161.—Omare.

Lot.	Name of Land.	Name of Claimant.	Description.	Extent.		
				A.	R.	P.
163	Hatarakuttuhena ..	Crown ..	Chena ..	2	1	30

Upset price at Rs. 15 to Rs. 50 per acre. Further information regarding this land can be obtained from the Land Settlement Officer, and plan of it from the Surveyor-General.

Colonial Secretary's Office,
Colombo, March 12, 1919.

R. E. STUBBS,
Colonial Secretary.

No. 5,026, S. O.—On Thursday, May 1, 1919, at 2 P.M., the Land Settlement Officer will put up for sale or settlement, at Walasmulla Resthouse, the under-mentioned portions of Crown land, on the terms authorized by Government. Four allotments of land situated in the West Giruwa pattu division of the Hambantota District of the Southern Province.

Block survey preliminary plan 173.—Godawenna.

Lot.	Name of Land.	Name of Claimant.	Description.	Extent.		
				A.	R.	P.
34	Mirengigewatta ..	Omaru Lebbe Abdu of Mee-ella ..	Chena ..	2	2	20
11c	Ganimehena <i>alias</i> Nugehena ..	Don Andreas Dahanayake ..	do. ..	2	1	33
11E	Ganimehena ..	do. ..	do. ..	2	3	16
30	Kaluachchigeruppa ..	(1) Abeykoon Jalat Patiranage Don Peneris, (2) Kaluachchige Disan Hami, (3) Omaru Lebbe Ahamadu Lebbe ..	do. ..	2	3	7

Upset price at Rs. 15 to Rs. 50 per acre. Further information regarding these lands can be obtained from the Land Settlement Officer, and plans of them from the Surveyor-General.

Colonial Secretary's Office,
Colombo, March 12, 1919.

R. E. STUBBS,
Colonial Secretary.

NORTH-WESTERN PROVINCE.

No. 5,027, S. O.—On Tuesday, April 29, 1919, at 12 noon, the Land Settlement Office will put up for sale or settlement, at Puskoladeniya Camp, the under-mentioned portions of Crown land, on the terms authorized by Government. Four allotments of land situated in the Udukaha korale west of the Dambadeni hatpattu division of the Kurunegala District of the North-Western Province.

Lot.	Name of Land.	Name of Claimant.	Description.	Extent.		
				A.	R.	P.
Block survey preliminary plan 559.—Aturuwela.						
9q	Unumuwepillawa	Crown	Jungle	1	0	5
Block survey preliminary plan 570.—Epaladeniya.						
20B	Delgahamulahena	Crown	Chena	0	2	24
20c	Do.	do.	Garden	0	2	7
35E	Batadombagahamulahena	do.	Chena	0	2	31

Upset price at Rs. 15 to Rs. 50 per acre. Further information regarding these lands can be obtained from the Land Settlement Officer, and plans of them from the Surveyor-General.

Colonial Secretary's Office,
Colombo, March 12, 1919.

R. E. STUBBS,
Colonial Secretary.

No. 5,028, S. O.—On Saturday, April 26, 1919, at 12 noon, the Land Settlement Officer will put up for sale or settlement, at Alawwa Camp, the under-mentioned portions of Crown land, on the terms authorized by Government. Two allotments of land situated in the Udukaha korale south of the Dambadeni hatpattu division of the Kurunegala District of the North-Western Province.

Lot.	Name of Land.	Name of Claimant.	Description.	Extent.		
				A.	R.	P.
Block survey preliminary plan 467.—Urulemulla.						
1	Talgahamulamukalana	Crown	Forest	1	2	36
Block survey preliminary plan 466.—Mabopitiya.						
36A	Gammadupolahena	Crown	Chena	0	1	4

Upset price at Rs. 15 to Rs. 50 per acre. Further information regarding these lands can be obtained from the Land Settlement Officer, and plans of them from the Surveyor-General.

Colonial Secretary's Office,
Colombo, March 12, 1919.

R. E. STUBBS,
Colonial Secretary.

No. 5,029, S. O.—On Friday, April 25, 1919, at 12 noon, the Land Settlement Officer will put up for sale or settlement, at Alawwa Camp, the under-mentioned portions of Crown land, on the terms authorized by Government. Four allotments of land situated in the Udukaha korale east of the Dambadeni hatpattu division of the Kurunegala District of the North-Western Province.

Lot.	Name of Land.	Name of Claimant.	Description.	Extent.		
				A.	R.	P.
Block survey preliminary plan 422.—Lewudeniya.						
6A	Kotugodayalayehena	Crown	Chena	5	0	31
Block survey preliminary plan 439.—Idangapola.						
2j	Alagallamulahena	Crown	Chena	1	1	2
2k	Werallengollahena	do.	do.	2	0	26
Block survey preliminary plan 416.—Udumulla.						
37j	Hapugahamullemukalana	Crown	Forest	2	3	15

Upset price at Rs. 15 to Rs. 50 per acre. Further information regarding these lands can be obtained from the Land Settlement Officer, and plans of them from the Surveyor-General.

Colonial Secretary's Office,
Colombo, March 12, 1919.

R. E. STUBBS,
Colonial Secretary.

No. 5,030, S. O.—On Friday, April 25, 1919, at 12 noon, the Land Settlement Officer will put up for sale or settlement, at Alawwa Camp, the under-mentioned portion of Crown land, on the terms authorized by Government. An allotment of land situated in the Udukaha korale east of the Dambadeni hatpattu division of the Kurunegala District of the North-Western Province.

Lot.	Name of Land.	Name of Claimant.	Description.	Extent.		
				A.	R.	P.
Block survey preliminary plan 468.—Paramaulla.						
1B	Dalukgahamukalana	Crown	Forest	2	0	39

Upset price at Rs. 15 to Rs. 50 per acre. Further information regarding this land can be obtained from the Land Settlement Officer, and plan of it from the Surveyor-General.

Colonial Secretary's Office,
Colombo, March 12, 1919.

R. E. STUBBS,
Colonial Secretary.

No. 5,031, S. O.—On Saturday, April 26, 1919, at 12 noon, the Land Settlement Officer will put up for sale or settlement, at Alawwa Camp, the under-mentioned portion of Crown land, on the terms authorized by Government. An allotment of land situated in the Udukaha korale south of the Dambadeni hatpattu division of the Kurunegala District of the North-Western Province.

Lot.	Name of Land.	Name of Claimant.	Description.	Extent.		
				A.	R.	P.
Block survey preliminary plan 456.—Pahala Kalalpitiya.						
2	Kolongahamulahena	Crown	Forest	2	2	8

Upset price at Rs. 15 to Rs. 50 per acre. Further information regarding this land can be obtained from the Land Settlement Officer, and plan of it from the Surveyor-General.

Colonial Secretary's Office,
Colombo, March 12, 1919.

R. E. STUBBS,
Colonial Secretary.

No. 5,032, S. O.—On Tuesday, April 29, 1919, at 12 noon, the Land Settlement Officer will put up for sale or settlement, at Puskoladeniya Camp, the under-mentioned portion of Crown land, on the terms authorized by Government. An allotment of land situated in the Udukaha korale west of the Dambadeni hatpattu division of the Kurunegala District of the North-Western Province.

Lot.	Name of Land.	Description.	Extent.
31b	Baduwatta	Coconut	1 3 17
Block survey preliminary plan 566.—Paranagama.			
		Name of Claimant.	Extent.
		Crown	A. R. P.
Upset price at Rs. 15 to Rs. 50 per acre. Further information regarding this land can be obtained from the Land Settlement Officer, and plan of it from the Surveyor-General.			
Colonial Secretary's Office, Colombo, March 12, 1919.			R. E. STUBBS, Colonial Secretary.

THE Land Settlement Officer is prepared to receive on or before May 2, 1919, at the Land Settlement Office, Colombo, written applications for the lease in perpetuity from June 9, 1919, of the under-mentioned portion of Crown land to be planted with coconut and rubber. No such applications will be entertained unless the applicant gives his full name and address, and until he makes with the Land Settlement Officer a deposit of Rs. 3 per acre or portion of an acre. Such deposit will not be returned until the lease of the land has been sold or until it has been decided by the Land Settlement Officer that it will not be sold.

On Friday, May 9, 1919, at 12 noon, at Bingiriya Resthouse, the sale of the lease will be put up to auction in accordance with the regulations of Government regarding the lease of Crown lands, but the bidding shall be confined to the original applicant and those other applicants whose applications shall have been made in the manner above specified.

The conditions of the lease are obtainable on application from the Land Settlement Officer.

An allotment of land situated in the village of Mukalanhena, in block survey preliminary plan 1,442, in the Kinyama korale of Katugampola hatpattu of the Kurunegala District of the North-Western Province.

Lot.	Name of Land.	Name of Owner.	Description.	Extent.
11c	Nakalemukalana	Crown, applied for by A. A. M. Saleem, 44, 3rd Cross street, Pettah, Colombo	Forest	10 0 10
Upset premium at Rs. 100. Rent Rs. 60-38 per annum for the first 30 years.				
Colonial Secretary's Office, Colombo, March 12, 1919.			R. E. STUBBS, Colonial Secretary.	

LAND ACQUISITION NOTICES.

HAVING been duly directed by the Governor, with the advice of the Executive Council, acting under the provisions of "The Land Acquisition Ordinance of 1876," section 6, to take order for the acquisition of the following lands, required for a public purpose, namely, for the construction of an Infectious Diseases Hospital at Katugastota, to wit:—

Preliminary plan 6,880. Town—Within the Municipal limits of Kandy.

Lot.	Name of Land.	Description.	Name of Claimant.	Extent.
1	Kerradimbulehena	Chena	A. Meddumma Banda and others	0 2 35.7
2	Do.	do.	Heirs of Mudiyansele Mudiyanse Arachchi	0 1 9.9
3	Kongahamudunehena	do.	A. Medumma Banda and others	0 3 8.1
4	Delgaswatta	Garden	Heirs of Mudiyansele Mudiyanse	1 1 3.7
5	Kongahamudunehena	Chena	Sri Summana Nayaka Ummanse and others	1 0 13
6	Kongahamudunewatta	Garden	K. Muttu Menika	2 1 30.4
7	Kongahamudunehena	Chena	Heirs of G. Mudiyansele Mudiyanse and others	1 0 20.2
8	Do.	do.	G. Mudiyansele Palingu Menika	0 1 16.8
9	Do.	do.	Heirs of G. Mudiyansele Mudiyanse	0 2 0
10	Do.	do.	K. Ukku Banda	0 1 16.5
11	Do.	do.	W. Appuhami and others	0 3 32.1
12	Do.	do.	K. Muttu Menika and others	0 1 26.9
13	Do.	do.	Ukku Banda, Vel-Vidane and another	0 2 36.3

I hereby give public notice, as required by section 7, that the Government proposes to take possession of the lands. All persons interested in the aforesaid lands are hereby required to appear personally or by agent before me at the Kandy Kachcheri on April 7, 1919, at 1 P.M., and to state the nature of their respective interests in the lands, and the amount and particulars of their claims to compensation for such interests.

Kandy Kachcheri,
March 14, 1919.

W. L. KINDERSLEY,
Government Agent.

HAVING been duly directed by the Governor, with the advice of the Executive Council, acting under the provisions of "The Land Acquisition Ordinance of 1876," section 6, to take order for the acquisition of the following land, required for a public purpose, namely, for improving the aspect of the back of the town from Queen's Cottage, Golf links, &c., to wit:—

Preliminary plan 6,894. Village—Within the limits of the Board of Improvement, Nuwara Eliya.

Lot.	Name of Land.	Description.	Name of Claimant.	Extent, A. R. P.
1	—	Patana	M. D. P. Samarasinghe	0 0 27

I hereby give public notice, as required by section 7, that the Government proposes to take possession of the land. All persons interested in the aforesaid land are hereby required to appear personally or by agent before me at the Kacheheri on April 12, 1919, at 10 A.M., and to state the nature of their respective interests in the land, and the amount and particulars of their claims to compensation for such interests.

Nuwara Eliya Kacheheri,
March 10, 1919.

M. M. WEDDERBURN,
Assistant Government Agent.

HAVING been duly directed by the Governor, with the advice of the Executive Council, acting under the provisions of "The Land Acquisition Ordinance of 1876," section 6, to take order for the acquisition of the following lands, required for a public purpose, namely, for improvements to the Karandupone-Rambukkara road, to wit:—

Lot.	Name of Land.	Description.	Name of Claimant.	Extent.
1	Panikkigakumburepillewa	Garden	The trustees of Kataragam Dewale, Kandy	0 0 0.3
2	Kohukumburepillewa	Native garden	M. Punchi Appuhami and others	0 0 3.1

Lot.	Name of Land.	Description.	Name of Claimant.	Extent.		
				A.	R.	P.
3	Kohukumbura	.. Paddy field	.. M. Punchi Appuhamy and others	..	0 0	6.4
4	Do.	.. do.	.. Hewayalage Lepaya and Poola	..	0 0	10.1
5	Pitatherekumbura	.. do.	.. K. Punchirala and others	..	0 0	4.6
6	Kanuwakadullewatta	.. Garden, coconuts, &c.	.. M. Mudiyanse and others	..	0 0	6.7
				Final village plan 108.		
28A	Pinkumbura or Mandandekumbura	.. Paddy field	.. Village—Diyasunnata. The trustees of Diyasunnata Buddhist temple	..	0 0	2
29D	Arachchiralogewatta	.. Garden, coconut, &c.	.. Kavenna Usman	..	0 0	6.8
29E	Do.	.. do.	.. do.	..	0 0	9
29F	Kosgahamulawatta	.. Native garden	.. Kavenna Semsadeen	..	0 0	4.7
29G	Hitinawatta	.. do.	.. Tuan Usman	..	0 0	1.8
29H	Udahakotuwa	.. do.	.. M. Dingiri Menika	..	0 0	1.25
29I	Beligahamulawatta	.. Garden, coconuts, &c.	.. Dr. John B. Perera	..	0 0	5.87
29J	Do.	.. Native garden	.. Don Gabriel Appuhamy and another	..	0 0	1.25
29K	Kotanuawawatta or Wayagollewatta	.. do.	.. M. C. Abdul Rahiman Lebbe Marikar and others	..	0 0	9.25
29L	Thibbotugollehena or Rambukkanawatta	.. do.	.. Mudaliyar Samarakkody	..	0 0	19
29CI	Kotanuawawatta or Wayagollewatta	.. do.	.. M. C. Abdul Rahiman Lebbe Marikar, &c.	..	0 0	7
31A	Beligahamulawatta	.. Chena	.. Don Gabriel Appuhamy and another	..	0 0	2
				Final village plan 110.		
1D	Kotanuawawatta or Wayagollewatta	.. Garden, coconut, &c.	.. Village—Mottappuliya. The trustees of Kataragam Dewale, Kandy	..	0 0	1.5
1E	Thibbotugollewatta or Rambukkanawatta	.. do.	.. do.	..	0 0	1.75
1F	Nikagollewatta and Thembugahamulawatta	.. do.	.. do.	..	0 0	17.75
1G	Ihalapanikkigekumbura	.. Paddy field	.. do.	..	0 0	1.5
1H	Datchiwatta	.. Native garden	.. do.	..	0 0	3
1I	Thembugahawatta	.. Native garden, coconut, &c.	.. do.	..	0 0	2
1J	Panikkigekumbura	.. Paddy field	.. do.	..	0 0	21.5
1K	Panikkigekumburepillewa	.. Coconut garden	.. do.	..	0 0	5.87

I hereby give public notice, as required by section 7, that the Government proposes to take possession of the lands. All persons interested in the aforesaid lands are hereby required to appear personally or by agent before me at the Kegalla Kachcheri, on April 16, 1919, at 1.30 P.M., and to state the nature of their respective interests in the lands, and the amount and particulars of their claims to compensation for such interests.

Kegalla Kachcheri,
March 10, 1919.

MERVYN JOSEPH,
for Assistant Government Agent.

HAVING been duly directed by the Governor, with the advice of the Executive Council, acting under the provisions of "The Land Acquisition Ordinance of 1876," section 6, to take order for the acquisition of the following lands, required for a public purpose, namely, for improvements to the Karandapone-Rambukkana road, to wit:—

Lot.	Name of Land.	Description.	Name of Claimant.	Extent.		
				A.	R.	P.
Preliminary plan 2,758. Villages—Palle Karandupone and Puwakdemiya.						
1	Bomaluwewatta	.. Native garden	.. Mrs. Andrew Perera	..	0 0	5.5
2	Meegahamulatenna	.. do.	.. Pathdeniyeralalage Appuhamy	..	0 0	12.5
3	Do.	.. do.	.. do.	..	0 0	2.4
4	Oladeniyekumbura	.. Paddy field	.. W. M. Punchirala and Mudiyanse	..	0 0	4.3
5	Do.	.. do.	.. do.	..	0 0	15.8
7	Do.	.. do.	.. A. A. Punchirala and A. A. Mudiyanse	..	0 0	8.4
8	Oladeniyethenna	.. Chena	.. W. M. Punchirala and W. M. Mudiyanse	..	0 0	10.4
9	Oladeniyepillewa	.. Garden, coconuts	.. A. A. Punchirala and A. A. Mudiyanse	..	0 0	0.7
10	Do.	.. do.	.. W. M. Punchirala and W. M. Mudiyanse	..	0 0	4.3
12	Pansalehena	.. Chena	.. M. Appuhamy and Juse Baas	..	0 0	1
13	Kokkawalakumbura	.. Paddy field	.. do.	..	0 0	7
14	Do.	.. do.	.. P. Mudiyanse and P. Appuhamy	..	0 0	3.8
15	Do.	.. do.	.. do.	..	0 0	12
16	Do.	.. do.	.. W. A. Balahamy	..	0 0	0.1
17	Do.	.. do.	.. W. M. Punchirala and W. M. Mudiyanse	..	0 0	4.3
18	Godaliyaddekumbura	.. do.	.. A. A. Punchirala and others	..	0 0	0.6
19	Kokkawalakumbura	.. do.	.. W. M. Punchirala and W. M. Mudiyanse	..	0 0	11.8
20	Nikathennawatta	.. Garden, coconuts, &c.	.. do.	..	0 0	5.3
21	Iddegodadeniyewatta	.. do.	.. Ditto and A. A. Punchirala, and A. A. Mudiyanse	..	0 0	6
22	Ambalamullewela	.. Paddy field	.. A. A. Mudiyanse and others	..	0 0	12.1
23	Ambalamullewatta	.. Garden, arecanut, &c.	.. W. M. Punchirala and Dingirihamy	..	0 0	2.5
				Final village plan 113—Kurempola village.		
17A	Pitatherekumbura	.. Paddy field	.. K. Punchirala and others	..	0 0	8.75

I hereby give public notice, as required by section 7, that the Government proposes to take possession of the lands. All persons interested in the aforesaid lands are hereby required to appear personally or by agent before me at the Kegalla Kachcheri on April 16, 1919, at 1.30 P.M., and to state the nature of their respective interests in the lands, and the amount and particulars of their claims to compensation for such interests.

Kegalla Kachcheri,
March 10, 1919.

MERVYN JOSEPH,
for Assistant Government Agent.