

Ceylon Government Gazette

Published by Authority.

No. 7,002 — FRIDAY, MARCH 21, 1919.

Part III.—Lands.

Separate paging is given to each Part in order that it may be filed separately.

	PAGE		PAGE		PAGE
Land Settlement Notices :—		Land Sales by the Government Agents :—		Land Sales by the Settlement Officer :—	
Final Orders ..	385	North-Western Province ..	—	Northern Province ..	—
Preliminary Notices ..	397	North-Central Province ..	405	Eastern Province ..	—
Land Sales by the Government Agents :—		Province of Uva ..	407	North-Western Province ..	411
Western Province ..	—	Province of Sabaragamuwa ..	—	North-Central Province ..	—
Central Province ..	—	Land Sales by the Settlement Officer :—		Province of Uva ..	—
Southern Province ..	405	Western Province ..	—	Province of Sabaragamuwa ..	—
Northern Province ..	—	Central Province ..	—	Land Acquisition Notices ..	413
Eastern Province ..	405	Southern Province ..	407	Land Resumption Notices ..	—

FINAL ORDERS.

Kalutara S. O. No. 42.

Order under Section 2 of "The Waste Lands Ordinances of 1897, 1899, 1900, and 1903," declaring Lands to be Crown Property.

In the matter of the lands commonly called or known as stream reservation, Ellekanda (stream reservation), &c., situate in the village of Pannila, in the Walallawiti pattu of the Pasdun korale west of the Kalutara District, in the Western Province, and of "The Waste Lands Ordinances of 1897, 1899, 1900, and 1903."

THE notice required by section 1 of "The Waste Lands Ordinances of 1897, 1899, 1900, and 1903," having been duly published in manner prescribed by that section in respect of the above-named lands (*vide* Notice No. 6,653), and no claim having been made to the said lands or to any interest therein within the period of three months from the date specified in the said notice, I, Norman Albert Hampton, Special Officer appointed under section 28 of the said Ordinances, under and by virtue of the powers vested in me in that behalf by section 2 of the said Ordinances, do hereby on this 9th day of October, 1918, order and declare that the said lands, as more fully described herein below, situate in the village of Pannila, in the Walallawiti pattu of the Pasdun korale west of the Kalutara District, in the Western Province, and shown as lots 1A, 1B, 1D, 1E, 29A, 70A, 70C, 70D, 70E, 72A, 72B, 88A, 134, 134A, 134B, 134C, 134E, 134F, 134I, 134A12, 134½, 134¾A, 134¾B, 136, 137, 138, 139, 139B, 140, 140B, 140D, 140F, 140H, 141, 142, 142B, 143, 144, 145, 146, 147A, 147C, 147E, 148, 149, 150A, 151, 151B, 151E, 152, 153, 153B, 154A, 19A, 128½, 134A6, 134D5, and 134D9 in preliminary plan 71 and in the annexed diagrams, and containing in extent 227 acres 3 roods and 2 perches, are the property of the Crown.

Description of the Lands referred to.

The following lots situated in the village of Pannila, in the Walallawiti pattu of the Pasdun korale west of the Kalutara District, in the Western Province, as described in the annexed diagrams :—

I.—Preliminary plan 71.

Lot.	Name of Land.	Extent, A. R. P.	Lot.	Name of Land.	Extent, A. R. P.
1A ..	Stream reservation ..	2 1 9	134 ..	Kalukanda ..	30 2 35
1B ..	Do. ..	5 1 21	134A ..	Kalukandekela or Delgahawalakada-kanda ..	46 0 11
1D ..	Ellekanda (stream reservation) ..	13 0 6	134B ..	Do. (stream reservation) ..	2 0 36
1E ..	Do. (do.) ..	1 1 8	134C ..	Do. (do.) ..	2 1 9
29A ..	Malapaladuwa ..	0 1 24	134E ..	Do. (do.) ..	0 3 39
70A ..	Pannilakandekela ..	5 1 30	134F ..	Do. ..	45 2 27
70C ..	Do. (stream reservation) ..	14 2 21	134I ..	Bokerawelakanda ..	26 0 31
70D ..	Tittawelakanda (do.) ..	1 0 39	134A12 ..	Kanameeyagalakanda-athmaga (reservation for path) ..	0 0 17
70E ..	Batukandehena (do.) ..	1 0 6	134½ ..	Bokerawelakanda (road reservation) ..	0 2 15
72A ..	Koswattakanda ..	5 1 31	134¾A ..	Bokerawelakanda, Ethawetunadeniyawatta (reservation for footpath) ..	0 0 17
72B ..	Okandahena (reservation for stream) ..	6 3 12			
88A ..	Paradandawitaoiwita (reservation for road) ..	0 0 24			

Lot.	Name of Land.	Extent, A. R. P.	Lot.	Name of Land.	Extent, A. R. P.
134 ^{1/2}	Kalukandakele <i>alias</i> Delgahawela-kanda (road reservation)	0 0 9	146	Millagahaudamulla-dola (stream)	0 0 21
136	Ambatenna-dola (stream)	0 0 21	147A	Pannila-ela	2 0 0
137	Do.	0 1 10	147C	Uduwila-dola	0 0 39
138	Kanane-ela (stream)	0 0 28	147E	Do.	1 0 3
139	Do. (do.)	0 2 25	148	Batukandeheneola (stream, half the area)	0 0 8
139B	Do.	0 0 27	149	Tittawela-dola (stream)	0 0 18
140	Minor road	1 3 8	150A	Kitulmetiwela-dola (stream)	1 1 10
140B	Do.	0 1 25	151	Footpath	1 1 31
140D	Do.	0 0 6	151B	Pannila-Halwala (village path)	0 0 14
140F	Do.	0 0 15	152E	Do. (do.)	0 1 15
140H	Do.	0 0 24	152	Bokerawela-dola (stream)	0 0 8
141	Footpath	0 2 34	153	Galassehena-dola (do.)	0 0 12
142	Ella-dola (stream)	0 1 21	153B	Do. (do.)	0 3 0
142B	Do. (do.)	0 0 10	154A	Timbirigahahena-dola (stream)	0 2 14
143	Omaththeduwa-dola (stream)	0 0 29			
144	Ella-dola (do.)	0 1 36			226 2 22
145	Mahamalawatta-dola (do.)	0 1 23			

and bounded as follows : on the north by the village limit of Leuwanduwa, the village limit of Welipenna ; on the east by the village limit of Uragoda, the village limit of Dodampapitiya, the village limit of Matugama ; on the south by the village limit of Paraigama, the village limit of Halwala, the village limit of Ittapana ; on the west by the village limit of Kanana.

NOTE.—The following lots lying within the above-mentioned boundaries are excluded from this part of the order, and no part of their aggregate acreage of 1,317 acres 2 roods and 25 perches is included in the acreage of 226 acres 2 roods and 22 perches given above :—

Preliminary plan 71.

Lot.	Name of Land.	Extent, A. R. P.	Lot.	Name of Land.	Extent, A. R. P.
A 1	Ellakanda (part of T. P. 279,944)	227 1 12	A 26	Kindakaralwatta (parts of T. Ps. 198,086 and 143,880)	2 2 2
A 1C	Mahahenadeniya (do.)	1 1 37	A 26 ^{1/2}	Do. (T. P. 311,925)	0 3 8
A 2	Ellekandewatta (part of T. P. 258,502, &c.)	19 0 26	A 27	Hindakaraleniya (parts of T. Ps. 82,160, 143,880)	1 3 25
A 2A	Do.	0 2 2	A 28	Botuwita Udumulla (T. Ps. 271,730, 265,340, &c.)	3 0 26
A 2 ^{1/2}	Ellekandewatta (T. P. 311,748)	0 0 22	A 28A	Do. (T. P. 324,038)	0 0 8
A 4	Do. (part of T. P. 258,502, &c.)	26 1 8	A 29	Malapaladuwa (part of T. P. 260,743)	2 3 20
A 4A	Do.	0 1 6	A 30	Gorakgahawattagankanda, Hindakaralwita, &c. (part of T. P. 80,860)	1 2 18
A 4B	Do.	0 3 36	A 31	Arachchigewattapahalakattiya (T. P. 323,953)	0 0 26
A 4C	Do. (T. P. 324,039)	0 1 34	A 31 ^{1/2}	Hindakaralwita, Wattabodakattiya	0 2 5
A 4 ^{1/2}	Do. (T. P. 311,747)	0 1 21	A 32	Namiyaowita	2 0 5
A 5	Muthanbelawatta, Dolabodawatta, Pitakattiya (part of T. P. 258,503)	5 3 11	A 33	Indigahawatta, Millagahawatta, and Hikgahawatta	4 1 14
A 7	Wetakeiyagahakumbura, Mahaduwa, Wattabodakattiya, Bulekumbura (T. Ps. 224,610, 224,611, part of T. P. 250,743)	30 1 22	A 34	Hikgahawatta, Pitakattiya (T. P. 325,732)	0 3 27
A 7A	Lindalangawattabodakattiya (T. P. 323,939)	0 1 6	A 35	Welipoththekumbura	0 1 31
A 8	Obbawatta (T. P. 183,131)	0 3 17	A 36	Welipoththaowita (T. P. 325,732)	0 2 20
A 9	Kanakanda estate (T. P. 183,134, parts of T. Ps. 233,814, 183,140, 183,142)	64 0 36	A 37	Badulleduwa, Rukattanagaha, T. Ps. 183,143, 183,136, 183,141, 183,137, &c.	13 3 11
A 10	Kamudugoda (T. P. 183,126)	1 1 1	A 38	Muththettuwaladuwa (T. P. 324,160)	1 0 23
A 11	Kosgahawatta (part of T. P. 183,138)	0 2 12	A 38A	Do. (part of T. P. 105,976)	0 0 3
A 12	Wadumaudumullawatta (T. P. 183,135, part of T. P. 233,814)	1 1 0	A 38B	Do. (do.)	0 0 8
A 13	Halgahawatta	0 3 12	A 38C	Do.	0 0 6
A 14	Do. (T. P. 184,677, parts of T. Ps. 183,133, 183,132, and 233,814)	9 2 9	A 39	Muththettuwaladeniya, &c. (T. P. 183,138, parts of T. Ps. 105,976, 82,165, 153,679, &c.)	25 0 4
A 15	Halgahawattapatiya	0 1 20	A 40	Kuharaudamullawatta (T. P. 183,129, part of T. P. 105,976)	0 3 27
A 16	Mahaduwaowita	1 1 16	A 41	Imakele (part of T. Ps. 105,976, 153,679, and 82,207)	1 0 34
A 17	Mahaduwaowatta, Hikgahawatta, Pitakattiya	3 3 19	A 42	Duwawatta	1 2 9
A 18	Pansalawatta (parts of T. Ps. 198,085, 258,503)	0 2 4	A 43	Gulanewattabodawela, Duwaowita (parts of T. Ps. 82,165, 268,573)	1 2 23
A 19	Ellekandewatta (T. P. 323,943)	0 1 11	A 45	Kosgahapattiyaduwaowita	0 1 2
A 19A	Do. (reservation for road)	0 0 30	A 46	Iskolewatta (T. P. 326,094)	0 1 21
A 20	Mahaduwaogoda (T. Ps. 260,586, 275,492, 251,935, and 275,494)	8 1 1	A 46A	Do.	0 0 6
A 21	Mahaduwaogodakele (T. P. 312,178)	4 0 25	A 47	Kajugahawatta	0 2 22
A 22	Delgahawatta	0 2 22	A 47A	Iskolewatta (T. P. 326,094)	1 0 34
A 22 ^{1/2}	Mahaduwaogodakele (T. P. 312,179)	2 0 23	A 47B	Rukattanagahawattapitakattiya	1 2 7
A 23	Hindakaraladeniyaellekanda (T. P. 196,170, part of T. P. 198,086)	0 3 23	A 49	Rukattanagaha, Pitakattiyawatta (T. P. 326,722)	0 1 5
A 23 ^{1/2}	Hindakaraladeniyawatta (T. P. 311,925)	0 3 20	A 50	Rukattanagahapitakattiya (do.)	0 2 19
A 24	Hindakaraladeniya (parts of T. Ps. 143,880, 198,086)	0 3 1	A 51	Badulladeniya (part of T. P. 82,186)	0 0 12
A 25	Gorakgahawaladeniya <i>alias</i> Wetakajagahakumbura (part of T. P. 198,086)	0 1 25	A 52	Getambegahawatta-Delgahawalakanda (parts of T. Ps. 82,186, 145,086)	3 3 8

Lot.	Name of Land.	Extent, A. R. P.	Lot.	Name of Land.	Extent, A. R. P.
A 53	Wemandeniyaowita	0 0 38	A 94	Kohiladeniyapitakattiyawatta (part of T. P. 80,861)	1 2 5
A 54	Indigahawatta, Badullagahaowita, &c. (parts of T. Ps. 82,186, 145,086, 80,861)	15 3 18	A 95	Kohiladeniyahena (T. P. 324,149)	0 1 31
A 55	Acharigewatta	4 3 2	A 95A	Do. (part of T. P. 80,861)	0 0 22
A 56	Delgahalandaowita	1 3 2	A 96	Delgahakadadeniya (part of T. P. 80,861)	0 1 0
A 57	Kaluhamigewatta-addara	0 0 22	A 97	Delgahakadagodella (parts of T. Ps. 80,861, 82,187)	0 0 22
A 58	Pimburamerukele (T. P. 311,102)	2 2 29	A 98	Delgahawelakadagodella	0 1 24
A 59	Kaluhamigeaddarawattapittakattiya (parts of T. Ps. 80,865, 80,866)	2 1 21	A 99	Delgahakadawalawatta (part of T. P. 82,187)	1 3 21
A 60	Kaluhamigeaddarawattapitakattiya	0 0 27	A 99½	Do.	0 1 16
A 61	Galgodawattapitakattiya, &c. (parts of T. Ps. 80,866, 87,706)	0 2 17	A 99¾	Do.	0 0 22
A 62	Udamullawatta, Mahamigawatta (T. P. 193,087)	8 0 26	A 100	Delgahawalakada	0 1 13
A 62½	Hettigewattapitakattiya	1 2 22	A 101	Batakele (T. P. 314,874)	2 0 36
A 63	Beliyaddamenikkumbura, Mahanugawattaboda	2 2 37	A 102	Hakurugawatta (T. P. 325,834)	0 2 4
A 64	Bokeraduwa, Radawatta, &c. (part of T. P. 196,965)	10 0 25	A 103	Do.	1 2 0
A 64½	Wattabodakattiya alias Gahaladeniya	1 1 16	A 103A	Do. (part of T. P. 264,323)	0 0 7
A 64¾	Kandegawawatta	2 2 17	A 103B	Do. (do. do.)	0 0 2
A 64½	Malahenakumbura	0 2 24	A 104	Udamullapitakattiya (part of T. P. 264,323)	1 0 5
A 65	Dolabodapaththiya (part of T. P. 89,869)	0 3 26	A 105	Udamullawatta (T. Ps. 264,982, 264,943, 82,163, parts of T. Ps. 82,165 and 268,279)	3 1 31
A 66	Millagahalanda, Udamulla (parts of T. Ps. 196,965, 80,869)	1 1 0	A 105½	Gulanewatta (part of T. P. 268,277)	0 3 28
A 66A	Millagahalanda Udamulla (T. P. 25,835)	0 2 9	A 106	Gulanewattadeniya (parts of T. Ps. 82,165, 268,279, 268,278, and 268,573)	1 0 12
A 67	Kandawattadolabodawatta (parts of T. Ps. 80,870, 80,869)	7 0 3	A 107	Gulanawattapitakattiya (part of T. P. 268,278)	0 0 23
A 68	Kongedarawatta (parts of T. Ps. 82,164, 82,305)	2 1 0	A 108	Gulanawatta-atmaga (T. P. 264,407, part of T. P. 264,408)	5 0 7
A 69	Ihala-asweddumaowita, Udamulla-aswedduma, Konegederawattakattiya (parts of T. Ps. 82,164, 82,305)	1 1 13	A 108½	Hakuragawatta-atmaga (T. P. 315,462)	3 0 32
A 70	Pannilakandakele (part of T. P. 285,128)	207 1 12	A 108¾	Gulanawatta-atmaga (T. P. 311,093)	0 0 31
A 70A1	Millagahalande Udamulla (part of T. P. 196,965)	0 0 29	A 109	Hindugolawatta, Gulanawatta (parts of T. Ps. 264,408, 268,278, and 105,976)	7 1 3
A 70B	Pannilakandakele (T. P. 308,382)	4 0 16	A 109½	Gulanawattapitakattiya (T. P. 309,282)	1 1 5
A 71	Mahmandiyadeniya (part of T. P. 285,128)	1 3 5	A 110	Gulanawatta (T. P. 308,375)	0 3 30
A 71½	Dandudaminiyadeniya (T. P. 308,382)	2 3 19	A 111	Kalukanda (T. P. 284,210)	71 2 0
A 72	Koswattakanda (part of T. P. 285,128)	32 2 20	A 111½	Kalukanda (stream reservation) (T. P. 324,148)	2 1 15
A 72A1	Delgahawalakanda (T. P. 326,090)	0 1 35	A 111¾	Kalukanda (parts of T. Ps. 265,634 and 265,629)	12 1 8
A 73	Namanatigahahena-atmaga (part of T. P. 285,128)	1 2 15	A 111¾A	Kalukandedeniyakumbura (T. P. 326,734)	0 3 35
A 74	Namanatigahahena-atmaga, Pannilakattiya (part of T. P. 265,896)	0 1 1	A 113½B	Kalukandedeniya (T. P. 324,148)	0 1 27
A 75	Millagahawattapitakattiya (T. P. 249,035, parts of T. Ps. 265,896, 82,305)	2 2 23	A 112	Kanattawatta (T. P. 315,966)	0 3 8
A 76	Do.	0 2 25	A 113	Do. (part of T. P. 258,368)	0 3 36
A 78	Millagahawatta (part of T. Ps. 82,305, 265,896)	6 0 30	A 114	Kanatotaowita	0 1 8
A 79	Ihala-asweddumakumbura (parts of T. Ps. 82,305, 265,896)	3 2 12	A 115	Egodahawatta (parts of T. Ps. 258,368, 258,369)	5 2 37
A 80	Ihala-asweddumaowita (part of T. P. 82,305)	1 1 0	A 116	Bogahawatta	1 0 35
A 81	Kekunakattiyewatta (part of T. P. 82,305)	0 0 30	A 117	Medakumbura, Kajugahaliyadda, &c. (parts of T. Ps. 258,368, 258,369)	12 1 27
A 82	Do. (part of T. P. 82,305)	0 0 14	A 118	Gulanawattapitakattiya	0 1 33
A 83	Koswaththewatta (T. P. 326,090)	0 2 34	A 119	Do. (T. P. 318,465)	2 0 0
A 84	Koswatta, Kosgahawatta, &c. (T. Ps. 125,900, 131,385, parts of T. Ps. 80,870, 87,706, 80,895)	16 1 33	A 120	Gulanawatta, Dolabodawatta, Duwawatta	12 0 12
A 85	Pelaketiyawatta	2 2 6	A 121	Gulanawatta alias Dolabodawatta (T. P. 316,672)	1 0 3
A 86	Do.	1 0 24	A 122	Duwawattabodakattiyagodella	0 1 16
A 87	Koswattawelagodella	0 0 8	A 123	Millagahawatta	0 2 26
A 88	Ihala-asweddumakumbura, Konegederawatta, &c. (T. Ps. 265,647, 80,867, &c.)	72 2 25	A 124	Millagahahena	0 0 28
A 90	Godawatta	0 1 0	A 125	Godaporagahatuduwahena	0 2 17
A 91	Vitanagewattapitakattiya (T. P. 125,883)	0 2 39	A 126	Godaporagahawatta	0 1 25
A 92	Do. (T. P. 324,152)	0 1 32	A 127	Mahakumburawatta	0 2 2
A 93	Kohiladeniya	0 1 0	A 128	Kadawattagawaketakerellawatta	2 1 13
			A 128½	Kadawattagawakattiya (T. P. 309,281)	3 0 25
			A 128¾	Do. (road reservation)	0 1 24
			A 129	Kadawatalangahena (T. P. 326,723)	1 1 6
			A 129A	Do. (part of T. P. 128,378)	0 1 28
			A 129B	Do. (T. P. 324,123)	0 0 7
			A 130	Dawawattapitakattiya	0 1 11
			A 131	Do.	0 0 37
			A 132	Delgahapattiya	0 0 28
			A 133	Attawatunadeniya (T. Ps. 275,105, parts of T. Ps. 187,703, 82,187)	2 1 10

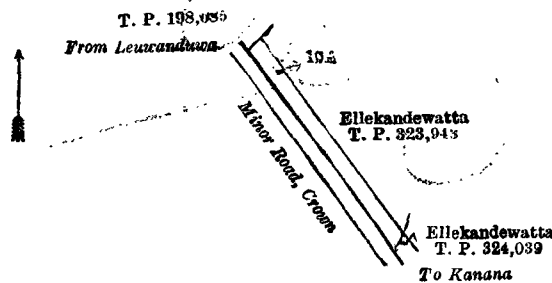
Lot.	Name of Land.	Extent, A. R. P.	Lot.	Name of Land.	Extent, A. R. P.
A 134B	Kalukandekale ..	164 1 2	A 134D8	Kudumirisawalgaleatmaga (T. P. 326,719) ..	2 1 5
A 134G	Kalukandekale (T. P. 318,862) ..	1 2 18	A 134D9	Do. ..	0 0 26
A 134H	Waduwadumulla (T. P. 309,280) ..	1 0 19	A 134D10	Kalukandekale or Bokerawelakele (part of T. P. 187,703) ..	0 0 3
A 134A3	Delgahawalakadaka-atmaga ..	2 0 10	A 134D11	Do. (do.) ..	0 0 5
A 134A4	Do. (part of T. P. 145,086) ..	0 1 18	A 134D12	Do. ..	0 0 33
A 134A5	Delgahawalakanda-atmaga (T. P. 326,801) ..	1 0 5	A 134A1	Delgahawalakanda ..	2 0 4
A 134A6	Do. (reservation for footpath) ..	0 1 0	A 134A2	Kalukandekale (part of T. P. 80,861) ..	0 0 18
A 134A7	Do. (T. P. 326,060) ..	2 0 24	A 134A1A	Delgahawalakanda (part of T. P. 80,861) ..	0 0 7
A 134A8	Kalukandekale (T. P. 326,720) ..	0 3 10	A 135	Dikhenekumbura ..	1 0 23
A 134A9	Waduwadumulla-atmaga (T. P. 325,699) ..	2 2 34	89	Dolagawawatta ..	0 0 32
A 134A10	Bogahawattepitakattiya (T. P. 326,059) ..	1 0 27	137A	Ambatenne-dola (parts of T. Ps. 275,106 and 187,703) ..	0 0 25
A 134A11	Kanameeyagalakandestmaga (T. P. 325,961) ..	2 1 18	139A	Kanana-ela (parts of T. P. 82,165) ..	0 0 14
A 134A13	Delgahawalakadakandestmaga (T. P. 326,091) ..	2 1 2	139C	Do. (parts of T. Ps. 105,976 and 153,679) ..	0 0 18
A 134I	Bokerawelakanda (part of T. P. 275,103) ..	1 1 16	140A	Pannila-Ittapana minor road (part of T. P. 82,186) ..	0 0 38
A 134J	Do. (do.) ..	0 3 24	140C	Do. (part of T. P. 82,165) ..	0 0 29
A 134K	Do. (do.) ..	3 3 12	140E	Do. (do.) ..	0 0 6
A 134L	Do. (do.) ..	2 0 8	140G	Do. (part of T. P. 105,976) ..	0 0 26
A 134M	Do. (part of T. P. 275,104) ..	0 2 3	142A	Ella-dola (parts of T. Ps. 258,503, 258,504) ..	0 0 11
A 134N	Do. (part of T. P. 275,102) ..	9 0 22	146A	Millagahaudumula-dola (part of T. P. 196,965) ..	0 0 6
A 134O	Bokerawelakanda, Ethawetunadeniyawatta (T. P. 324,137) ..	0 1 30	147	Pannila-ela (parts of T. Ps. 224,610 and 224,609) ..	0 0 20
A 134P	Bokerawelakanda (part of T. P. 275,106) ..	0 0 23	147B	Do. (part of T. P. 80,868) ..	0 0 8
A 134Q	Kalukandekale <i>alias</i> Delgahawalakanda (T. P. 308,838) ..	0 3 26	147D	Uduwila-dola (parts of T. Ps. 80,870, 82,305) ..	0 1 33
A 134R	Do. (T. P. 309,283) ..	1 1 29	150	Kitulmitiwela-dola (part of T. P. 87,706) ..	0 0 12
A 134S	Kudumeriswelgala (T. P. 312,180) ..	0 2 19	151A	Pannila-Halwala (village paths) (part of T. P. 82,187) ..	0 0 2
A 134D1	Kaluhamiaddarakele ..	3 1 14	151C	Do (part of T. P. 145,086) ..	0 0 17
A 134D2	Do. (T. P. 328,971) ..	2 0 18	151D	Do. (part of T. P. 125,883) ..	0 0 3
A 134D3	Do. (T. P. 325,700) ..	2 0 32	153A	Galassehene-dola (part of T. P. 80,895) ..	0 0 3
A 134D4	Vitanagewattepitakattiya (T. P. 326,092) ..	2 0 27	154	Timbirigahahena-dola (parts of T. Ps. 80,870 and 82,305) ..	0 0 34
A 134D5	Vitanagewattepitakattiyakele (reservation for footpath) ..	0 0 20			
A 134D6	Kadawatagawawatta (T. P. 326,061) ..	0 0 17			
A 134D7	Kalukandekale (part of T. P. 128,378) ..	0 0 7			
					1,317 2 25

[For Diagram see page 389.]

II.—Preliminary plan 71.

Lot. 19A .. Ellekandewatta (reservation for road) .. Extent, A. R. P. 0 0 30

and bounded as follows : on the north by T. P. 198,085 ; on the east by Ellekandewatta sold by the Crown (T. P. 323,943) ; on the south by Ellekandewatta sold by the Crown (T. P. 324,039) ; on the west by the minor road from Kanana to Leuwanduwa to be declared the property of the Crown under Waste Lands Ordinances.



Surveyor-General's Office,
Colombo, August 28, 1917.

Scale of 4 Chains to an Inch.

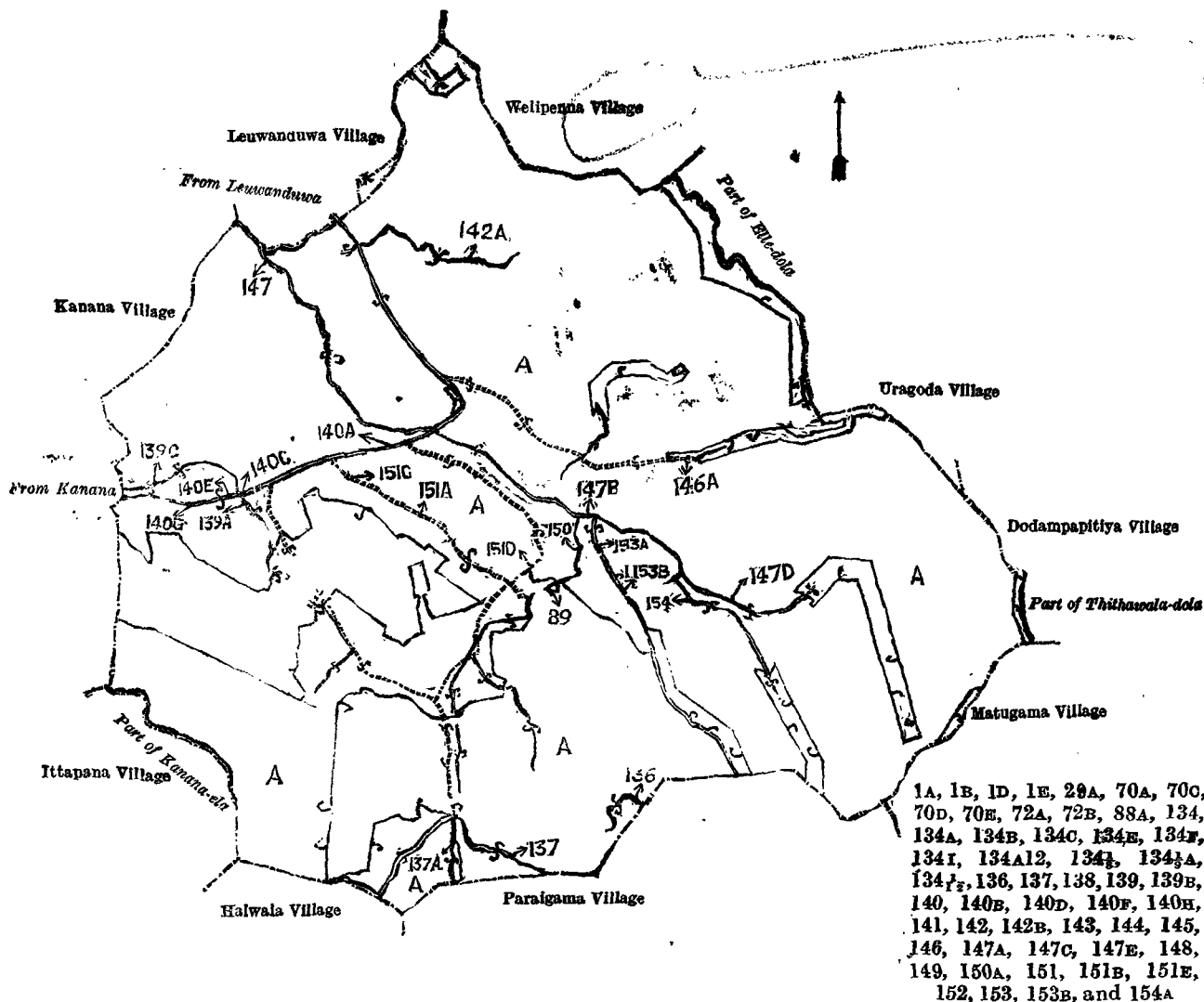
W. C. S. INGLES,
Surveyor-General.

III.—Preliminary plan 71.

Lot.	Name of Land.	Extent, A. R. P.
128I	Kandawattagawakattiya (reservation for path) ..	0 1 24
134A6	Delgahawalakada-atmaga (do.) ..	0 1 0
134D5	Vitanagewattapitakattiyakele (do.) ..	0 0 20

0 3 4

and bounded as follows : on the north by Kohiladeniyehena sold by the Crown (T. P. 324,149), a footpath to be declared the property of the Crown under the Waste Lands Ordinances, Kaluhami-addarakele sold by the Crown (T. P. 325,700), a footpath to be declared the property of the Crown under the Waste Lands Ordinances, Kohiladeniya claimed by Seudayanayakage Appu Singho, T. P. 326,092 ; on the east by Vitanagewattepitakattiya sold by the Crown (T. P. 324,152), a

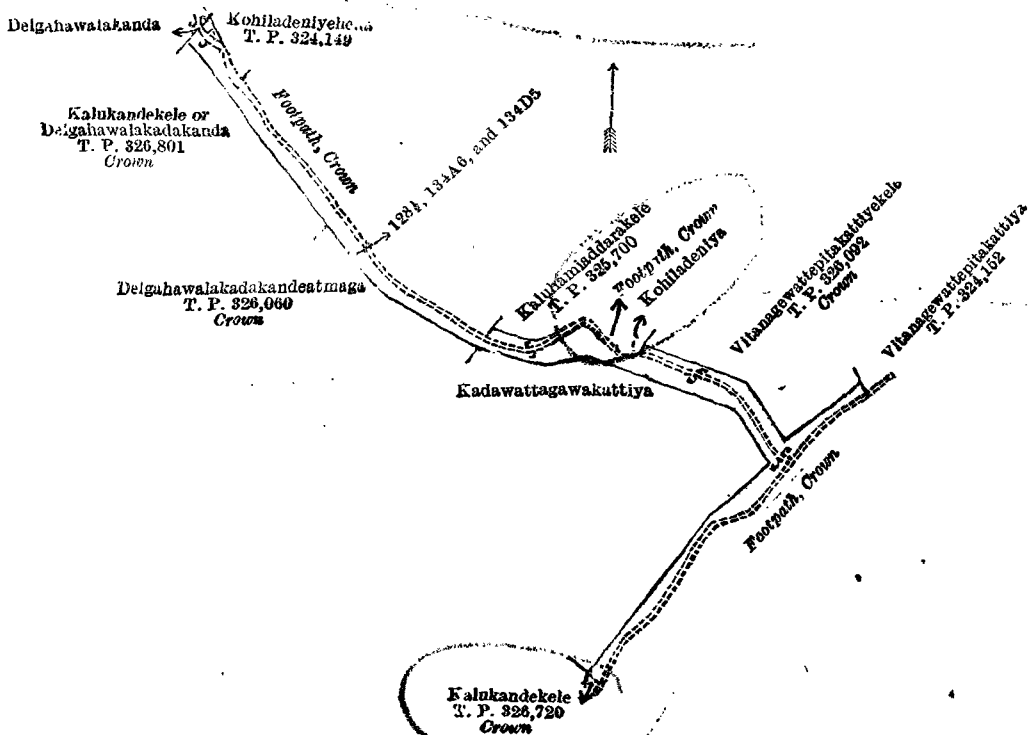


Surveyor-General's Office,
Colombo, August 28, 1917.

Scale of 32 Chains to an Inch.

W. C. S. INGLES,
Surveyor-General.

footpath to be declared the property of the Crown under the Waste Lands Ordinances; on the south by T. P. 326,720, Kadawattagawakattiya sold by the Crown, T. P. 326,060; on the west by T. P. 326,801, Delgahawalakanda (private).



Surveyor-General's Office,
Colombo, August 28, 1917.

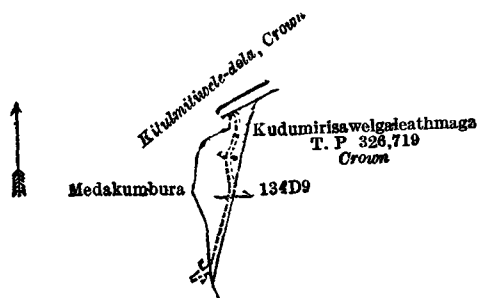
Scale of 4 Chains to an Inch.

W. C. S. INGLES,
Surveyor-General.

IV.—Preliminary plan 71.

Lot.	Name of Land.	Extent, A. R. P.
134D9	Kudumirisawelgala-athmaga (reservation for footpath)	0 0 26

and bounded as follows : on the north by Kitulmitiwele-dola to be declared the property of the Crown under the Waste Lands Ordinances ; on the east by T. P. 326,719 ; on the south and west by Medakumbura (private).



Surveyor-General's Office,
Colombo, August 28, 1917.

Scale of 4 Chains to an Inch.

W. C. S. INGLES,
Surveyor-General.

October 9, 1918.

N. A. HAMPTON,
Special Officer.

Mannar S. O. No. 20.

Order under Section 4, Sub-section (1), of "The Waste Lands Ordinances of 1897, 1899, 1900, and 1903."

In the matter of the land commonly called or known as waste land, situate in the village of Pallimunai division of the Mannar town of Mannar East of the Mannar island of the Mannar District, in the Northern Province, and of "The Waste Lands Ordinances of 1897, 1899, 1900, and 1903."

WHEREAS in pursuance of section 1 of the said Ordinances it was duly declared and notified on the 17th day of August, 1917, that if no claim to the land commonly called or known as waste land, situate in the village of Pallimunai division of the Mannar town of the Mannar East of the Mannar island of the Mannar District, in the Northern Province, containing in extent 2 roods and 25·22 perches, and shown as lot 84½ in the plan of Pallimunai division of Mannar town survey, and in the annexed diagram, was made to John Murray Davies, Special Officer appointed under section 28 of the said Ordinances, within the period of three months from the date specified in the said notice, such land would be declared the property of the Crown, and dealt with on account of the Crown (*vide* Notice No. 6,505):

And whereas Joseph Felix Alexander made claim thereto, and I, John Murray Davies, the aforesaid Special Officer, made due inquiry into such claim, and whereas the said claimant and I, with the consent of His Excellency the Governor, came to an agreement in writing dated the 19th day of December, 1917, concerning the said land, under section 4, sub-section (1), of the said Ordinances, whereby it was agreed that the said claimant should be declared the purchaser of the said land upon payment on or before the 19th day of January, 1918, to the Assistant Government Agent, Mannar, of a sum of Rupees Eleven only (Rs. 11), as the purchase amount of the said land, and whereas the said amount has been duly paid by the said claimant, he is hereby, in pursuance of the agreement afore-mentioned, declared to be the purchaser of the said land, as more fully described herein below.

Description of the Land referred to.

The land commonly called or known as waste land, situated in the village of Pallimunai division of the Mannar town of Mannar East of Mannar Island of the Mannar District, in the Northern Province, containing in extent 2 roods and 25·22 perches, and shown as lot 84½ in the plan of Pallimunai division of Mannar town survey, and in the annexed diagram; and bounded as follows: on the north by part of T. P. 191,365, waste land to be declared the property of the Crown under the Waste Lands Ordinances; on the east and south by waste land to be declared the property of the Crown under the Waste Lands Ordinances; on the west by coconut garden claimed by Joseph Alexander Figureado, part of T. P. 191,365.

[For Diagram see page 391.]

Kurunegala S. O. No. 2,508.

Order under Section 4, Sub-section (1), of "The Waste Lands Ordinances of 1897, 1899, 1900, and 1903," admitting Land to be Private Property.

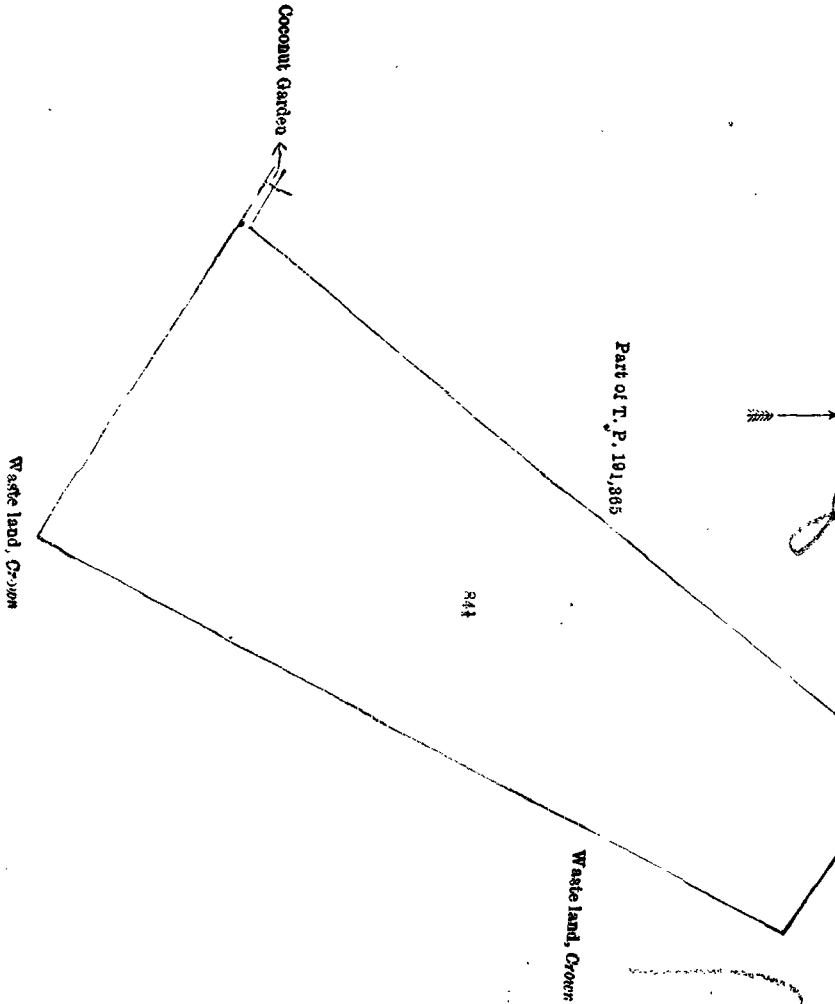
In the matter of the land commonly called or known as Galranahena, situate in the village of Bakunawala, in the Baladora korale of the Dewamedhi hatpattu of the Kurunegala District, in the North-Western Province, and of "The Waste Lands Ordinances of 1897, 1899, 1900, and 1903."

WHEREAS in pursuance of section 1 of the said Ordinances it was duly notified on the 9th day of February, 1917, that if no claim to the land commonly called or known as Galranahena, situate in the village of Bakunawala, in the Baladora korale of the Dewamedhi hatpattu of the Kurunegala District, in the North-Western Province, containing in extent 7 acres and 16 perches, and shown as lot 12B in preliminary plan 1,610 and in the annexed diagram, was made to John Murray Davies, Special Officer appointed under section 28 of the said Ordinances, within the period of three months from the date specified in such notice, such land would be declared the property of the Crown, and dealt with on account of the Crown (*vide* Notice No. 6,191):

And whereas Lekamalage Appuhamy made claim thereto, and I, John Murray Davies, the aforesaid Special Officer, made due inquiry into such claim, I, with the consent of His Excellency the Governor, do hereby admit the claim of the said claimant to the said lot 12B, as more fully described herein below, under section 4, sub-section (1), of the said Ordinances.

Description of the Land referred to.

The land commonly called or known as Galranahena, situated in the village of Bakunawala, in the Baladora korale of the Dewamedhi hatpattu of the Kurunegala District, in the North-Western Province, containing in extent 7 acres and 16 perches, shown as lot 12B in preliminary plan 1,610 and in the annexed diagram; and bounded as follows: on the north by Migahakumbura claimed by Patirannehelage Dingiri Menika; on the east by Migahakumbura claimed by Patirannehelage Dingiri Menika, Pahalawewa (tank and bund) to be declared the property of the Crown under the Waste Lands



*My print
wrong as
It is actually
so deep the
correct way
the wrong a*

Surveyor-General's Office,
Colombo, September 23, 1918.

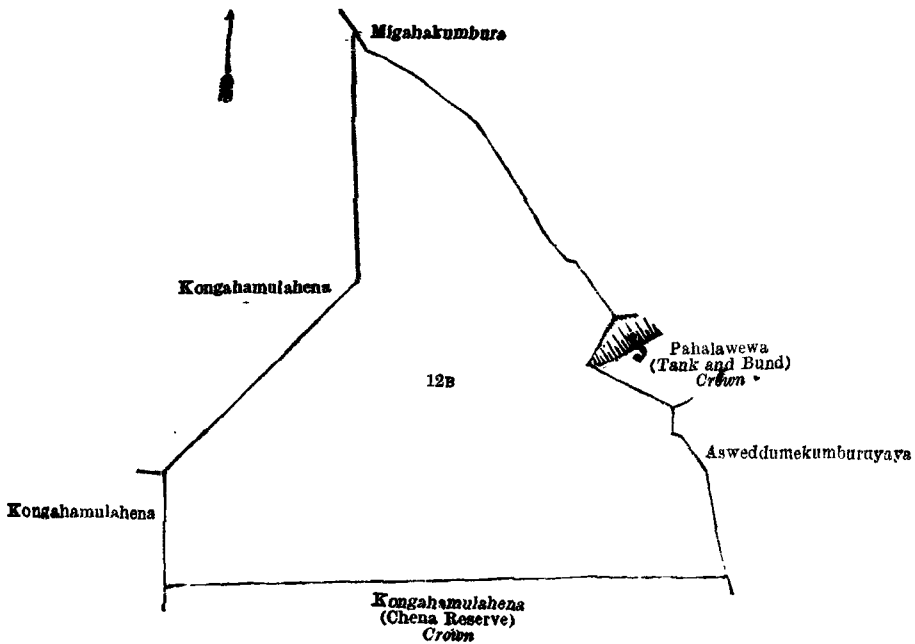
Scale of 1 Chain to an Inch.

C. R. LUNDIE,
for Surveyor-General.

November 2, 1918,

J. M. DAVIES,
Special Officer.

Ordinances, Asweddumekumburuyaya claimed by Lekamalage Kirihamy and others; on the south by Kongahamulahena (chena reserve) to be declared the property of the Crown under the Waste Lands Ordinances; on the west by Kongahamulahena to be declared the property of Bakunawala Arachchillage Pinhamy under the Waste Lands Ordinances, Kongahamulahena (private).



Surveyor-General's Office,
Colombo, October 18, 1918.

Scale of 4 Chains to an Inch.

C. R. LUNDIE,
for Surveyor-General.

December 2, 1918.

J. M. DAVIES,
Special Officer.

Kurunegala S. O. No. 2,509.**Order under Section 4, Sub-section (1), of "The Waste Lands Ordinances of 1897, 1899, 1900, and 1903," admitting Land to be Private Property.**

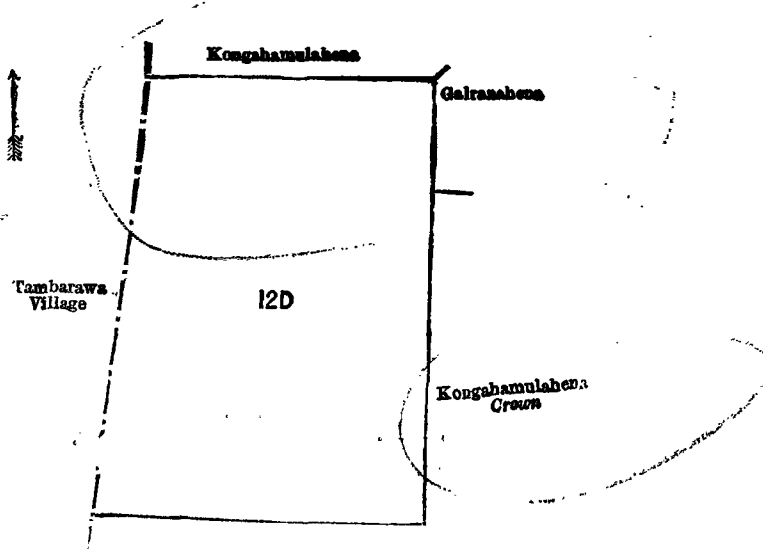
In the matter of the land commonly called or known as Kongahamulahena, situate in the village of Bakunawala, in the Baladora korale of the Dewamedhi hatpattu of the Kurunegala District, in the North-Western Province, and of "The Waste Lands Ordinances of 1897, 1899, 1900, and 1903."

WHEREAS in pursuance of section 1 of the said Ordinances it was duly notified on the 9th day of February, 1917, that if no claim to the land commonly called or known as Kongahamulahena, situate in the village of Bakunawala, in the Baladora korale of the Dewamedhi hatpattu of the Kurunegala District, in the North-Western Province, containing in extent 6 acres and 1 perch, and shown as lot 12D in preliminary plan 1,610 and in the annexed diagram, was made to John Murray Davies, Special Officer appointed under section 28 of the said Ordinances, within the period of three months from the date specified in such notice, such land would be declared the property of the Crown, and dealt with on account of the Crown (*vide* Notice No. 6,191):

And whereas Bakunawala Arachchillage Pinhamy made claim thereto, and I, John Murray Davies, the aforesaid Special Officer, made due inquiry into such claim, I, with the consent of His Excellency the Governor, do hereby admit the claim of the said claimant to the said lot 12D, as more fully described herein below, under section 4, sub-section (1), of the said Ordinances.

Description of the Land referred to.

The land commonly called or known as Kongahamulahena, situated in the village of Bakunawala, in the Baladora korale of the Dewamedhi hatpattu of the Kurunegala District, in the North-Western Province, containing in extent 6 acres and 1 perch, shown as lot 12D in preliminary plan 1,610 and in the annexed diagram; and bounded as follows: on the north by Kongahamulahena (private); on the east by Galranahena to be declared the property of Lekamalage Appuhamy under the Waste Lands Ordinances, Kongahamulahena to be declared the property of the Crown under the Waste Lands Ordinances; on the south by Kongahamulahena to be declared the property of the Crown under the Waste Lands Ordinances; on the west by the village limit of Tambarawa;



Surveyor-General's Office,
Colombo, October 18, 1918.

Scale of 4 Chains to an Inch.

C. R. LUNDIE,
for Surveyor-General.

December 2, 1918.

J. M. DAVIES,
Special Officer.

Kurunegala S. O. No. 2,510.**Order under Section 4, Sub-section (1), of "The Waste Lands Ordinances of 1897, 1899, 1900, and 1903," admitting Lands to be Private Property.**

In the matter of the lands commonly called or known as Galwalagawahena, Kongahamulahena, and Kotugawahena, situate in the village of Bakunawala, in the Baladora korale of the Dewamedhi hatpattu of the Kurunegala District, in the North-Western Province, and of "The Waste Lands Ordinances of 1897, 1899, 1900, and 1903."

WHEREAS in pursuance of section 1 of the said Ordinances it was duly notified on the 9th day of February, 1917, that if no claim to the lands commonly called or known as Galwalagawahena, Kongahamulahena, and Kotugawahena, situate in the village of Bakunawala, in the Baladora korale of the Dewamedhi hatpattu of the Kurunegala District, in the North-Western Province, containing in extent 6 acres 3 roods and 38 perches, and shown as lots 25A, 25D, and 41 in preliminary plan 1,610 and in the annexed diagrams, was made to John Murray Davies, Special Officer appointed under section 28 of the said Ordinances, within the period of three months from the date specified in such notice, such lands would be declared the property of the Crown, and dealt with on account of the Crown (*vide* Notice No. 6,191):

And whereas Arachchillage Mudalihamy made claim thereto, and I, John Murray Davies, the aforesaid Special Officer, made due inquiry into such claim, I, with the consent of His Excellency the Governor, do hereby admit the claim of the said claimant to the said lots 25A, 25D, and 41, as more fully described herein below, under section 4, sub-section (1), of the said Ordinances.

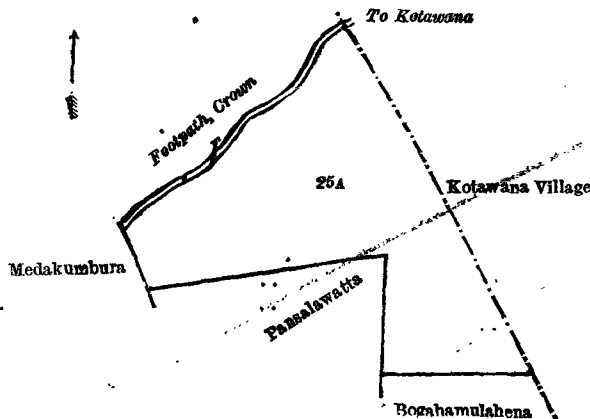
Description of the Lands referred to.

The following lots situated in the village of Bakunawala, in the Balesdora korale of the Dewameddi hatpattu of the Kurunegala District, in the North-Western Province, as described in the annexed diagrams :—

I.—Preliminary plan 1,610.

Lot.	Name of Land.	Extent, A. R. P.
25A	Galwalagawahena	2 2 30

and bounded as follows : on the north by footpath to be declared the property of the Crown under the Waste Lands Ordinances, the village limit of Kotawana ; on the east by the village limit of Kotawana ; on the south by Bogahamulahena to be declared the private property of Kotawana Patirannehelage Kawrala and others under the Waste Lands Ordinances, Pansalawatta claimed by Bakunawala Pansala ; on the west by Medakumbura claimed by Lekamalage Mudalihamy, footpath to be declared the property of the Crown under the Waste Lands Ordinances.



Surveyor-General's Office,
Colombo, October 18, 1918.

Scale of 4 Chains to an Inch.

C. R. LUNDIE,
for Surveyor-General.

II.—Preliminary plan 1,610.

Lot.	Name of Land.	Extent, A. R. P.
25D	Kongahamulahena	1 0 14

and bounded as follows : on the north by Bogahamulahena to be declared the property of Kotawana Patirannehelage Kawrala and others under the Waste Lands Ordinances ; on the east by Halambagahamulahena (private) ; on the south by Wewapaulawatta claimed by Lekamalage Mudalihamy, Asweddumekumbureyaya claimed by Lekamalage Kirihamy and others ; on the west by Asweddumekumbureyaya claimed by Lekamalage Kirihamy and others, Pahalawewa (tank and bund) to be declared the property of the Crown under the Waste Lands Ordinances.



Surveyor-General's Office,
Colombo, October 18, 1918.

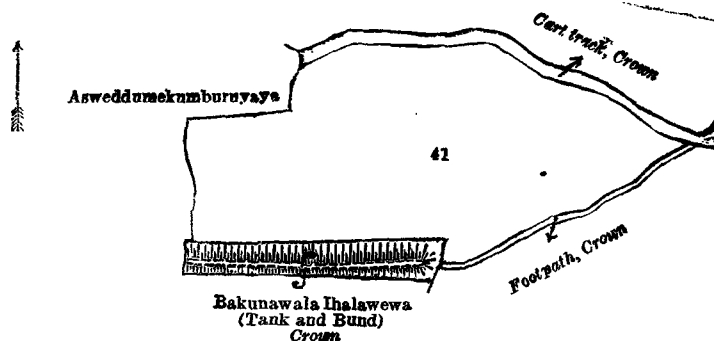
Scale of 4 Chains to an Inch.

C. R. LUNDIE,
for Surveyor-General.

III.—Preliminary plan 1,610.

Lot.	Name of Land.	Extent, A. R. P.
41	Kotugawahena	3 0 34

and bounded as follows : on the north by Asweddumekumbureyaya claimed by Lekamalage Kirihamy and others, cart track to be declared the property of the Crown under the Waste Lands Ordinances ; on the east by cart track to be declared the property of the Crown under the Waste Lands Ordinances, footpath to be declared the property of the Crown under the Waste Lands Ordinances ; on the south by footpath to be declared the property of the Crown under the Waste Lands Ordinances, Bakunawala Ihalawewa (tank and bund) to be declared the property of the Crown under the Waste Lands Ordinances ; on the west by Asweddumkumburuyaya claimed by Lekamalage Kirihamy and others.



Surveyor-General's Office,
Colombo, October 18, 1919.

Scale of 4 Chain to an Inch.

C. R. LUNDIE,
for Surveyor-General.

December 2, 1918.

J. M. DAVIES,
Special Officer.

Kurunegala S. O. No. 2,511.

Order under Section 2 of "The Waste Lands Ordinances of 1897, 1899, 1900, and 1903," declaring Lands to be Crown Property.

In the matter of the lands commonly called or known as Gansabhawa road (road), Otegamawewa (tank), &c., situate in the village of Konwewa, in the Giratalana korale of the Dewamedhi hatpattu of the Kurunegala District, in the North-Western Province, and of "The Waste Lands Ordinances of 1897, 1899, 1900, and 1903."

The notice required by section 1 of "The Waste Lands Ordinances of 1897, 1899, 1900, and 1903," having been duly published in manner prescribed by that section in respect of the above-named lands (*vide* Notice No. 7,039), and no claim having been made to the said lands or to any interest therein within the period of three months from the date specified in the said notice, I, John Murray Davies, Special Officer appointed under section 28 of the said Ordinances, under and by virtue of the powers vested in me in that behalf by section 2 of the said Ordinances, do hereby on this 4th day of February, 1919, order and declare that the said lands, as more fully described herein below situate in the village of Konwewa, in the Giratalana korale of the Dewamedhi hatpattu of the Kurunegala District, in the North-Western Province, and shown as lots 3, 15, 16, 18, 21, 22, 23, 14, 11, and 24 in preliminary plan 1,738 and in the annexed diagrams, and containing in extent 7 acres 2 roods and 30 perches, are the property of the Crown.

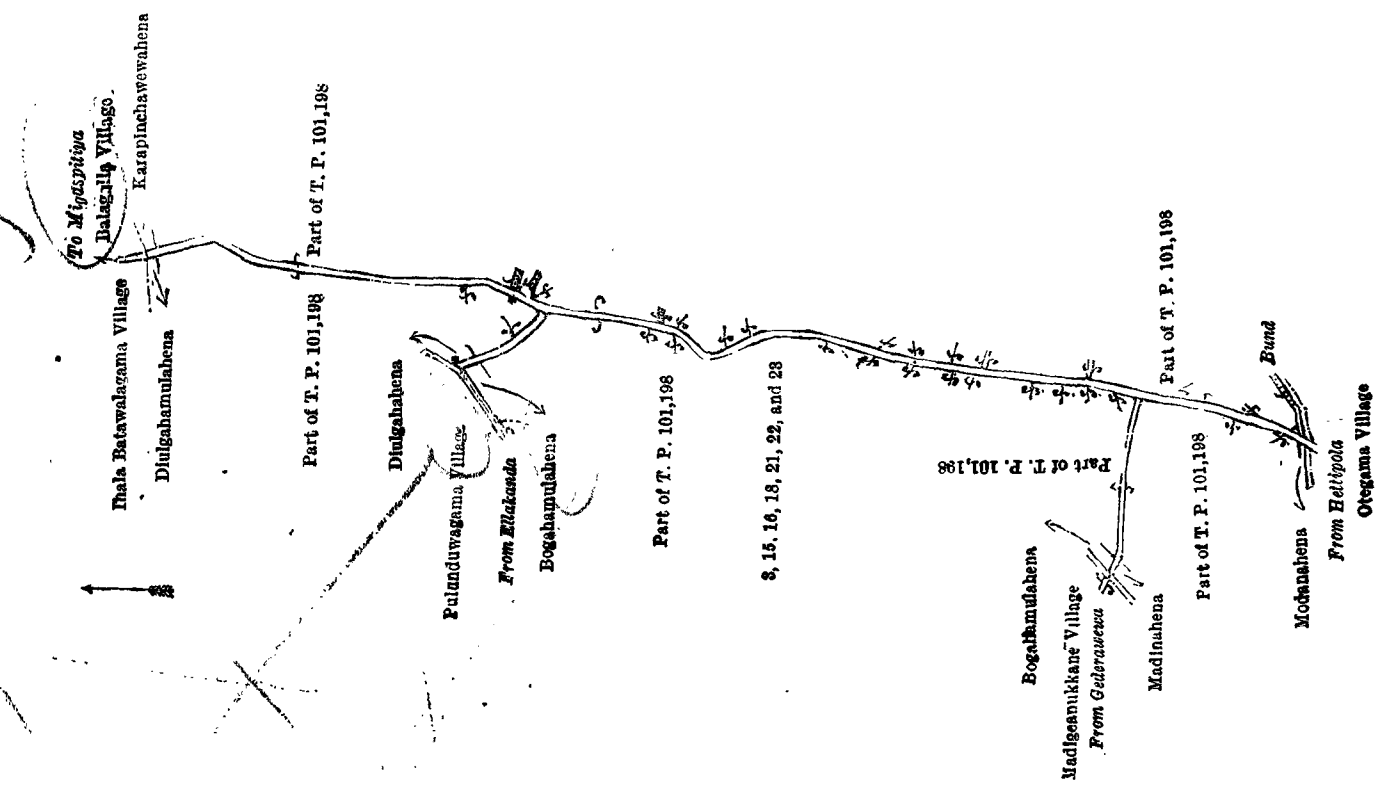
Description of the Lands referred to.

The following lots situated in the village of Konwewa, in the Giratalana korale of the Dewamedhi hatpattu of the Kurunegala District, in the North-Western Province, as described in the annexed diagrams:—

I.—Preliminary plan 1,738.

Lot.	Name of Land.	Extent, A. R. P.	Lot.	Name of Land.	Extent, A. R. P.
3 ..	Gansabhawa road (road)	.. 0 0 4	22 ..	Gansabhawa road (road)	.. 0 0 9
15 ..	Otegamawewa (tank)	.. 0 0 6	23 ..	Do.	.. 4 1 33
16 ..	Gansabhawa road (road)	.. 0 0 1			
18 ..	Do.	.. 0 0 7			4 2 38
21 ..	Part of Gansabhawa road (road)	.. 0 0 18			

and bounded as follows: on the north by the village limit of Ihala Batawalagama, the village limit of Balagolla; on the east by the village limit of Balagolla, Karapinchawawahena (private), part of T. P. 101,198, a bund; on the south by the village limit of Otegamawewa; on the west by Modanalfena (private), part of T. P. 101,198, Madinahena (private), the village limit of Madige Anukkane, Bogahamulahena (private), part of T. P. 101,198, Bogahamulahena (private), the village limit of Pulunduwagama, Diulgahahena (private), part of T. P. 101,198, Diulgahamulahena (private), the village limit of Ihala Batawalagama.



Surveyor-General's Office,
Colombo, August 27, 1918.

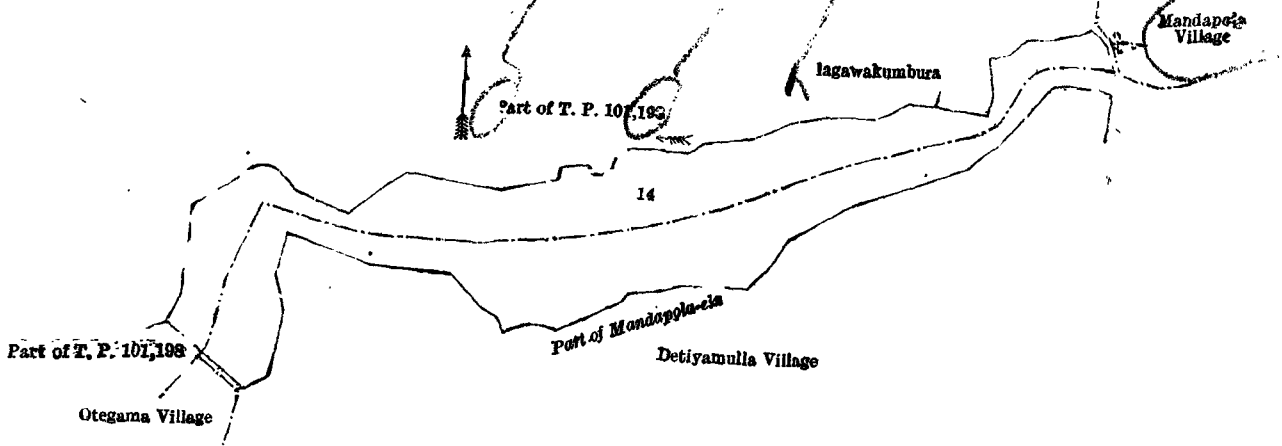
Scale of 16 Chains to an Inch.

C. R. LUNDIE,
for Surveyor-General.

II.—Preliminary plan 1,738.

Lot.	Name of Land.	Extent, A. R. P.
14 ..	Mandapola-ela (part of stream)	.. 2 0 28

and bounded as follows: on the north by part of T. P. 101,198, Ellagawakumbura (private); on the east by the village limit of Mandapola; on the south by the village limit of Detiyamulla (part of Mandapola-ela); on the west by the village limit of Otegamawewa, part of T. P. 101,198.



Surveyor-General's Office,
Colombo, August 27, 1919.

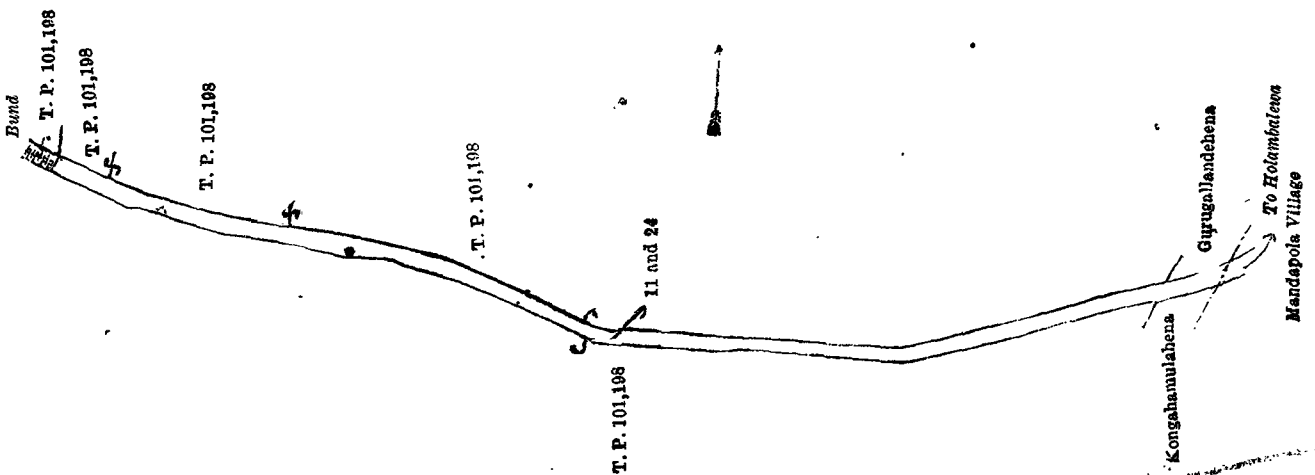
Scale of 4 Chains to an Inch.

C. R. LUNDIE,
for Surveyor-General.

III.—Preliminary plan 1,738.

Lot.	Name of Land.	Extent, A. R. P.
11 ..	Gansabhawa road (road)	0 0 8
24 ..	Do. ..	0 2 36
		0 3 4

and bounded as follows: on the north by T. P. 101,198, Gurugallandehena (private); on the east by the village limit of Mandapota; on the south by Kongahamulahena (private), T. P. 101,198; on the west by a bund.



Surveyor-General's Office,
Colombo, August 27, 1918.

Scale of 4 Chains to an Inch.

C. R. LUNDIE,
for Surveyor-General.

J. M. DAVIES,
Special Officer.

February 4, 1919.

Kurunegala S. O. No. 2,512.

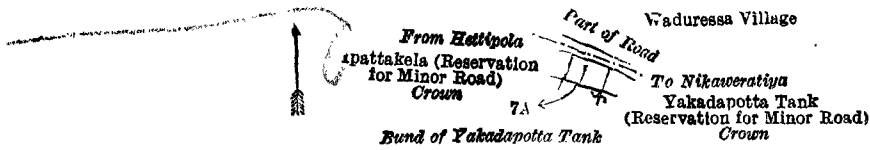
Order under Section 2 of "The Waste Lands Ordinances of 1897, 1899, 1900, and 1903," declaring Land to be Crown Property.

In the matter of the land commonly called or known as reservation for road, situate in the village of Yakadapotta, in the Baladora korale of the Dewameddi hatpattu of the Kurunegala District, in the North-Western Province, and of "The Waste Lands Ordinances of 1897, 1899, 1900, and 1903."

THE notice required by section 1 of "The Waste Lands Ordinances of 1897, 1899, 1900, and 1903," having been duly published in manner prescribed by that section in respect of the above-named land (*vide* Notice No. 6,722), and no claim having been made to the said land or to any interest therein within the period of three months from the date specified in the said notice, I, John Murray Davies, Special Officer appointed under section 28 of the said Ordinances, under and by virtue of the powers vested in me in that behalf by section 2 of the said Ordinances, do hereby on this 29th day of October, 1918, order and declare that the said land, as more fully described herein below, situate in the village of Yakadapotta, in the Baladora korale of the Dewameddi hatpattu of the Kurunegala District, in the North-Western Province, and shown as lot 7A in preliminary plan 1,573 and in the annexed diagram, and containing in extent 6 perches, is the property of the Crown.

Description of the Land referred to.

The land commonly called or known as reservation for road, situated in the village of Yakadapotta, in the Baladora korale of the Dewameddi hatpattu of the Kurunegala District, in the North-Western Province, containing in extent 6 perches, shown as lot 7A in preliminary plan 1,573 and in the annexed diagram; and bounded as follows: on the north by part of road from Hettipola to Nikaweratiya (village limit of Waduressa); on the east by Yakadapotta tank (reservation for minor road) to be declared the property of the Crown under the Waste Lands Ordinances; on the south by bund of Yakadapotta tank (private); on the west by Ipattakele (reservation for minor road) to be declared the property of the Crown under the Waste Lands Ordinances.



Surveyor-General's Office,
Colombo, November 1, 1917.

Scale of 4 Chains to an Inch.

C. R. LUNDIE,
for Surveyor-General.

October 29, 1918.

J. M. DAVIES,
Special Officer.

**Order under Section 2 of "The Waste Lands Ordinances of 1897, 1899, 1900, and 1903,"
declaring Lands to be Crown Property.**

In the matter of the lands commonly called and known as Wilikulakandekela (reservations to gain access to Crown lands), situate in the village of Botale, in Udugaha pattu of Hapitigam korale, in the Negombo District of the Western Province, and of "The Waste Lands Ordinances of 1897, 1899, 1900, and 1903."

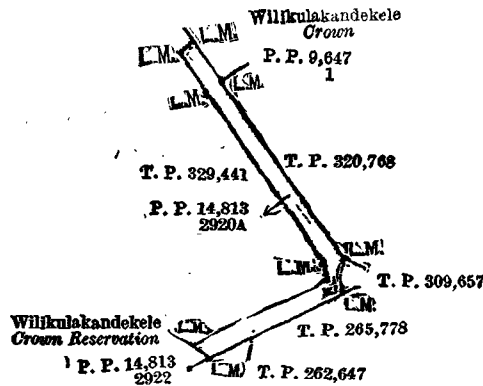
THE notice required by section 1 of "The Waste Lands Ordinances of 1897, 1899, 1900, and 1903," having been duly published in manner prescribed by that section in respect of the above-named lands (*vide* Notice No. 7,018), and no claim having been made to the said lands or to any interest therein within the period of three months from the date specified in the said notice, I, Guy Stanley Wodeman, Assistant Government Agent, Colombo and Negombo Districts, under and by virtue of the powers vested in me in that behalf by section 2 of the said Ordinances, do hereby on this 23rd day of January, 1919, order and declare that the said lands, as more fully described herein below, situate in the village of Botale, in Udugaha pattu of Hapitigam korale, in the Negombo District of the Western Province, and shown as lots 2920A and 2921A in preliminary plan 14,813 and in the annexed diagrams, and containing in extent 2 roods and 15 perches, are the property of the Crown.

Description of the Lands referred to.

The following lots situated in the village of Botale, in Udugaha pattuwa of Hapitigam korale, in the Negombo District of the Western Province, as described in the annexed diagrams:—

Lot.	Name of Land.	I.—Preliminary plan 14,813.	Extent, A. R. P.
2920A	Wilikulakandekela (reservation to gain access to Crown land)		0 1 14

and bounded as follows: on the north-east by Wilikulakandekela, Crown, and land depicted in title plan 320,768; on the east by land depicted in title plan 309,657; on the south-east by lands depicted in title plans 265,778 and 262,647; on the south-west by Wilikulakandekela, Crown reservation; and on the west and north-west by land depicted in title plan 329,441.



Surveyor-General's Office,
Colombo, July 4, 1918.

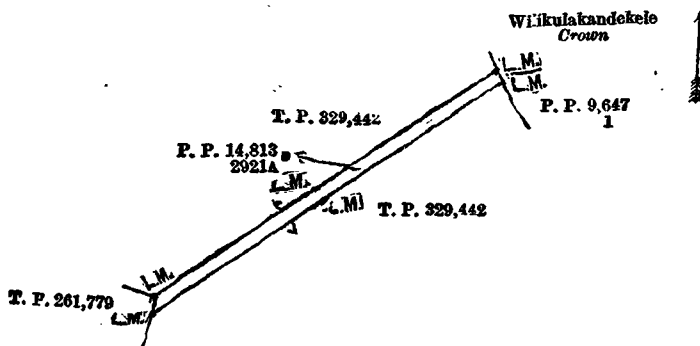
Scale of 4 Chains to an Inch.

C. H. VINCE,
for Surveyor-General.

II.—Preliminary plan 14,813.

Lot.	Name of Land.	Extent, A. R. P.
2921A	Wilikulakandekela (reservation to gain access to Crown land)	0 1 1

and bounded as follows: on the north-east by Wilikulakandekela, Crown; on the south-east by land depicted in title plan 329,442; on the west by land depicted in title plan 261,779; and on the north-west by land depicted in title plan 329,442.



Surveyor-General's Office,
Colombo, July 4, 1918.

Scale of 4 Chains to an Inch.

C. H. VINCE,
for Surveyor-General.

January 23, 1919.

G. S. WODEMAN,
Assistant Government Agent.

**Order under Section 4, Sub-section (1), of "The Waste Lands Ordinances of 1897, 1899, 1900, and 1903,"
declaring Land to be Crown Property.**

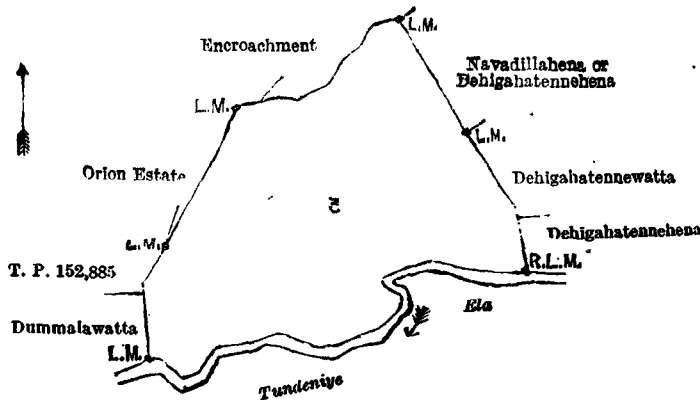
In the matter of the land commonly called or known as Navadillahena, situate in the village of Tundeniya, in the Kandukara Pahala korale of the Udapalata division of the Kandy District, in the Central Province, and of "The Waste Lands Ordinances of 1897, 1899, 1900, and 1903."

WHEREAS in pursuance of section 1 of the said Ordinances it was duly notified on the 25th day of May, 1917, that if no claim to the land commonly called or known as Navadillahena, situate in the village of Tundeniya, in the Kandukara Pahala korale of the Udapalata division of the Kandy District, in the Central Province, containing in extent 3 acres 1 rood and 3 perches, and shown as lot 3 in preliminary plan 6,623 as described in the annexed diagram, was made to the Assistant Government Agent of the Kandy District, at his office in Kandy, in the Central Province, within the period of three months from the date specified in such notice, such land would be declared the property of the Crown, and dealt with on account of the Crown (*vide* Notice No. 6,349):

And whereas (1) Talapatwadana Mudiyansele Appu Hamy, (2) Singankutti Arachchilage Kirihamy for himself and on behalf of his brothers and sisters, viz., (3) Singankutti Arachchilage Kiri Etana, (4) ditto Nona Hamy, (5) ditto Pinhamy, (6) ditto Ukku Amma, (7) ditto Hendrick Appu made claim thereto, and whereas the aforesaid claimants Nos. (1) to (6) and the aforesaid 2nd claimant Singankutti Arachchilage Kiri Hamy on behalf of the said 7th claimant Singankutti Arachchilage Hendrick Appu have withdrawn their claims to the said land called or known as Navadillahena, I, George FitzGeorge Forrest, Assistant Government Agent of the Kandy District of the Central Province, under and by virtue of the powers vested in me in that behalf by section 4 of the said Ordinances, do hereby on this 1st day of October, 1918, order and declare, under section 4, sub-section (1), of the said Ordinances, that the said land called or known as Navadillahena, as more fully described herein below, is the property of the Crown.

Description of the Land referred to.

The land commonly called or known as Navadillahena, situated in the village Tundeniya, in the Kandukara Pahala korale of the Udapalata division of the Kandy District of the Central Province, containing in extent 3 acres 1 rood and 3 perches, shown as lot 3 in preliminary plan 6,623 and in the annexed diagram; and bounded as follows: on the north by Crown land encroached upon by Orion estate; on the south by the Tundeniye-ela; on the east by Navadillahena or Dehigahatennehena claimed by M. S. Noor Mahammadu of Gampola, Dehigahatennewatta claimed by D. Punchirala and Dehigahatennehena claimed by D. Punchirala; and on the west by Orion estate (land unclaimed by the Crown), by land described in title plan No. 152,885, and by Dummalawatta claimed by Pahalagedarawatte Menikrala.



Surveyor-General's Office,
Colombo, October 21, 1916.

Scale of 4 Chains to an Inch.
October 1, 1918.
G. F. FORREST,
Assistant Government Agent.

C. R. LUNDIE,
for Surveyor-General.

PRELIMINARY NOTICES.

Kurunegala Notice No. 7,165.

Notice under "The Waste Lands Ordinances of 1897, 1899, 1900, and 1903."

TAKE notice that unless within three months from March 21, 1919, the persons, if any, who claim any interest in the lands hereinafter mentioned or in any one or more of such lands or to some interest therein make claim in person or in writing to the said lands or any of them or to some interest therein to J. M. Davies, Esq., Special Officer appointed under section 28 of "The Waste Lands Ordinances of 1897, 1899, 1900, and 1903," at his office at Colombo:

Such Special Officer, in pursuance of the powers vested in him by the said Ordinances, will declare by writing under his hand that the said lands, or such of them as to which no claim has been made, are the property of the Crown.

J. M. DAVIES,
Special Officer.

NOTE.—A claim to a right of way over the said lands or any of them is a claim to an interest in the land or lands.

Description of the Lands referred to.

The following lots situated in the village of Neriya, in the Tittaweligandahaye korale of the Hiriyala hatpattu of the Kurunegala District, in the North-Western Province, as described in the annexed diagram:—

Preliminary plan 4,790.

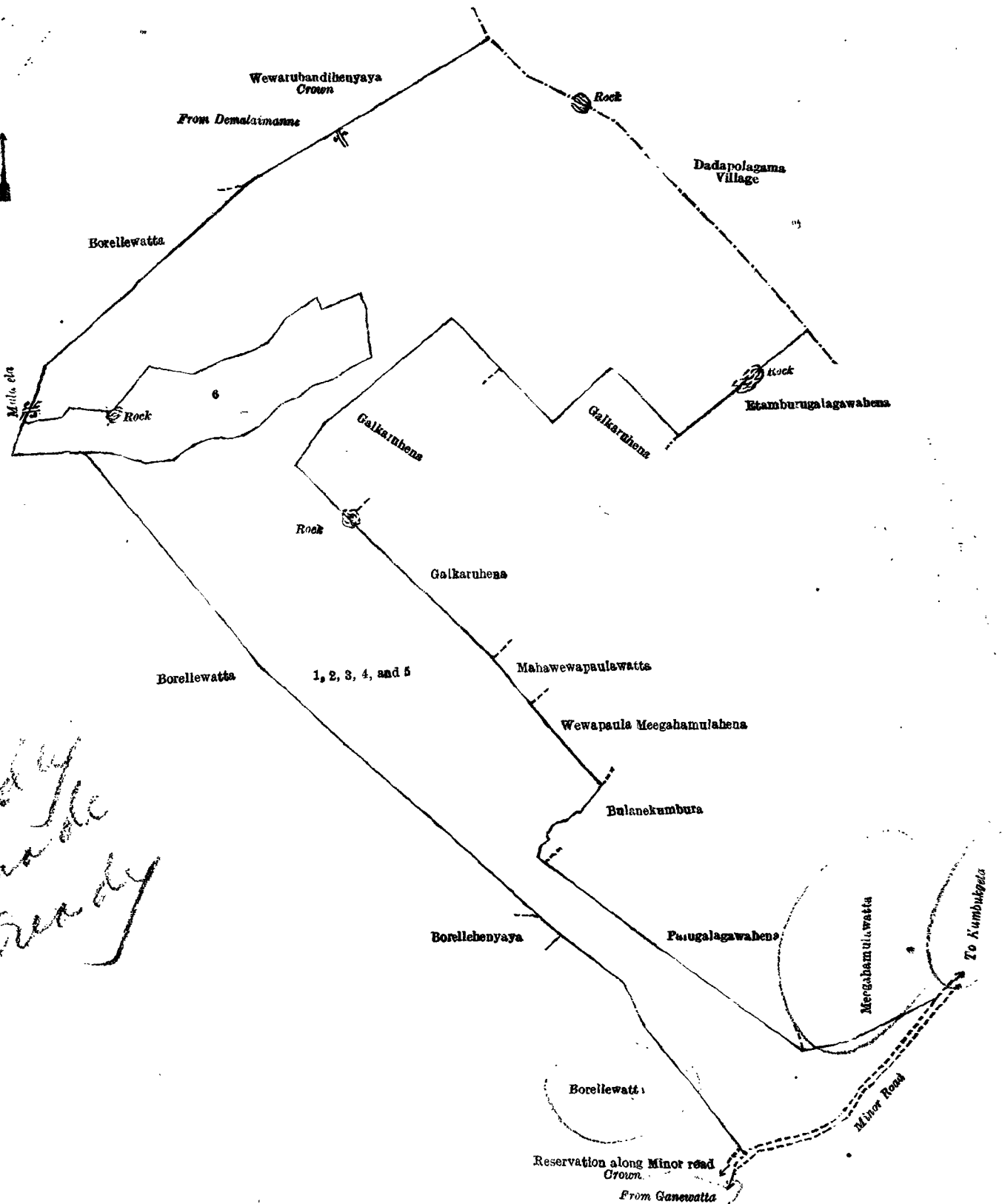
Lot.	Name of Land.	Extent, A. R. P.	Lot.	Name of Land.	Extent, A. R. P.
1 ..	Illagollewalayaya 13 2 32	4 ..	Road reservation 0 2 25
2 ..	Ehalagahamulayaya, Pittamudigalagawayaya 33 1 30	5 ..	Footpath 0 1 8
3 ..	Godamunuweyaya, Galabendiyaya 39 1 22			87 1 37

and bounded as follows: on the north by Wewarubandihenya declared to be the property of the Crown under the Waste Lands Ordinances, the village limit of Dadapolagama; on the east by the village limit of Dadapolagama, Etamburugalgawahena claimed by W. Kiri Menika and others, Galkaruhenha claimed by W. Appu Wadurala, Galkaruhenha claimed by

W. Tikiri Appu, Galkaruhena claimed by W. Appu Wadurala, Mahawewapaulawatta claimed by W. Punchappu, Wewapaula Meegahamulahena claimed by W. Punchappu, Bulanekumbura claimed by W. A. Fernando and others, Palugalagawahena claimed by W. Unguhamy Vedarala, Meegahamulawatta claimed by Jayawickrama ; on the south by the minor road from Kumbukgeta to Ganewatta, reservation along minor road declared to be the property of the Crown under the Waste Lands Ordinances, Borellewatta sold under the Waste Lands Ordinances, Borellehenyaya sold by the Crown ; on the west by Borellewatta sold under the Waste Lands Ordinances.

NOTE.—The following lot within the above-mentioned boundaries is excluded from this notice, and its acreage of 7 acres and 24 perches is not included in the acreage of 87 acres 1 rood and 37 perches give above :—

Lot.	Name of Land.	Preliminary plan 4,790.	Extent, A. R. P.
6	Koragahagollewela	7 0 24



ready made ready

Surveyor-General's Office,
Colombo, February 18, 1919.

Scale of 8 Chains to an Inch.
Kurunegala S. O. 8—1919.

C. R. LUNDIE,
for Surveyor-General.

Kurunegala Notice No. 7,166.**Notice under "The Waste Lands Ordinances of 1897, 1899, 1900, and 1903."**

TAKE notice that unless within three months from March 21, 1919, the persons, if any, who claim any interest in the land hereinafter mentioned make claim in person or in writing to the said land or to some interest therein to J. M. Davies, Esq., Special Officer appointed under section 28 of "The Waste Lands Ordinances of 1897, 1899, 1900, and 1903," at his office at Colombo :

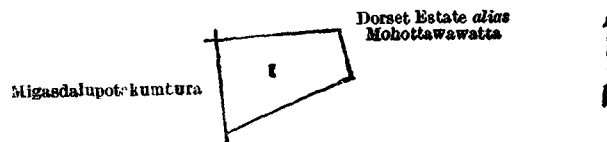
Such Special Officer, in pursuance of the powers vested in him by the said Ordinances, will declare by writing under his hand that the land, to which no claim has been made, is the property of the Crown.

J. M. DAVIES,
Special Officer.

NOTE.—A claim to a right of way over the said lands or any of them is a claim to an interest in the land or lands.

Description of the Land referred to.

The land commonly called or known as minipitiya (cemetery), situated in the village of Mohottawa, in the Mahagalboda Megoda korale of the Weudawili hatpattu of the Kurunegala District, in the North-Western Province, containing in extent 1 rood and 25 perches, shown as lot 1 in preliminary plan 4,794 and in the annexed diagram ; and bounded as follows : on the north, east, and south by Dorset estate *alias* Mohottawawatta claimed by Mr. F. T. Coore ; on the west by Migasdalupotakumbura claimed by Mutumenika and others.



Surveyor-General's Office,
Colombo, February 18, 1919.

Scale of 4 Chains to an Inch.

C. R. LUNDIE,
for Surveyor-General.

Kurunegala S. O. 9—1919.

Kurunegala Notice No. 7,167.**Notice under "The Waste Lands Ordinances of 1897, 1899, 1900, and 1903."**

TAKE notice that unless within three months from March 21, 1919, the persons, if any, who claim any interest in the lands hereinafter mentioned or in any one or more of such lands or to some interest therein make claim in person or in writing to the said lands or any of them or to some interest therein to J. M. Davies, Esq., Special Officer appointed under section 28 of "The Waste Lands Ordinances of 1897, 1899, 1900, and 1903," at his office at Colombo :

Such Special Officer, in pursuance of the powers vested in him by the said Ordinances, will declare by writing under his hand that the said lands, or such of them as to which no claim has been made, are the property of the Crown.

J. M. DAVIES,
Special Officer.

NOTE.—A claim to a right of way over the said lands or any of them is a claim to an interest in the land or lands.

Description of the Lands referred to.

The following lots situated in the village of Amunugama, in the Mahagalboda Megoda korale of the Weudawili hatpattu of the Kurunegala District, in the North-Western Province, as described in the annexed diagrams :—

I.—Preliminary plan 4,832.

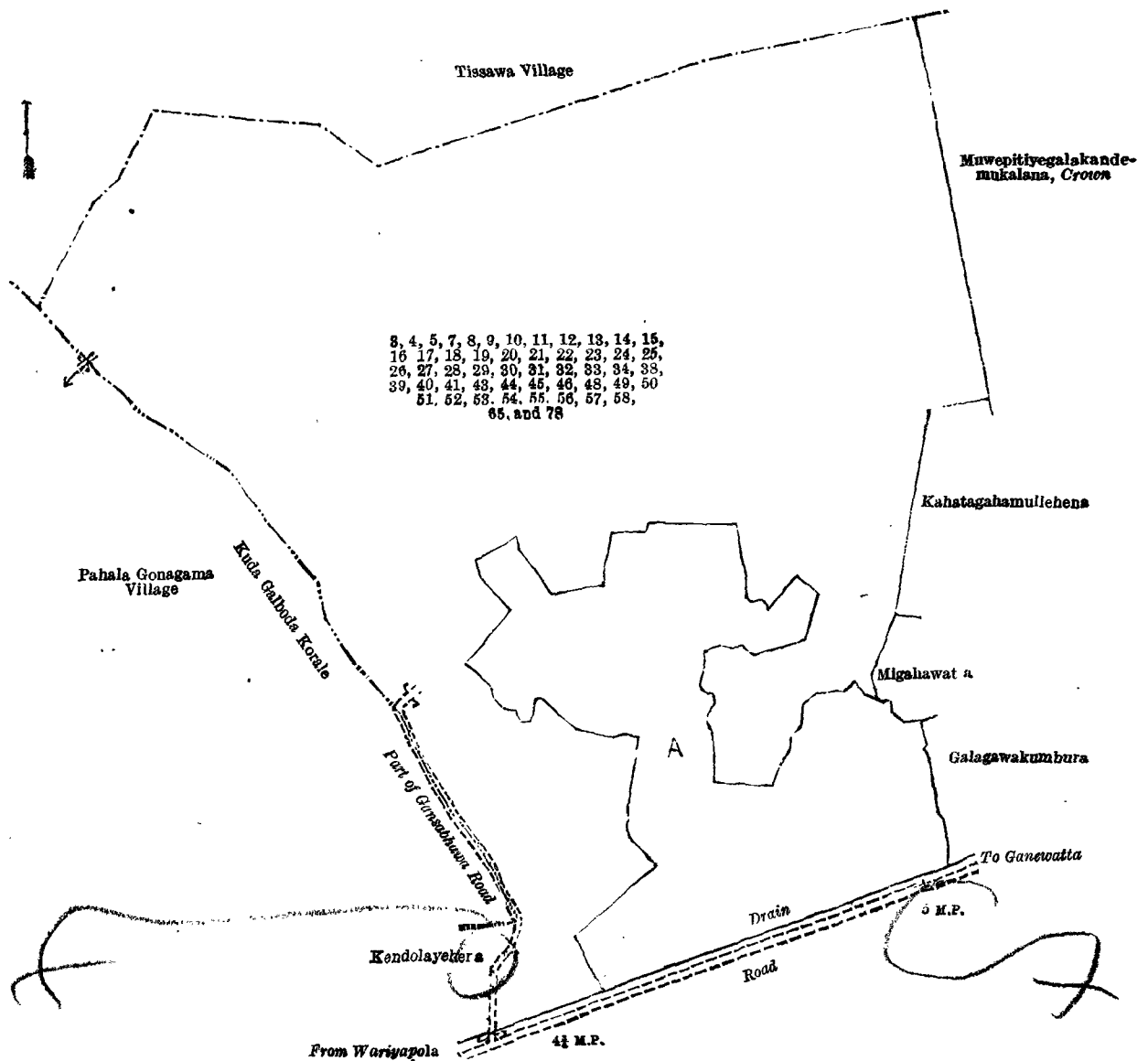
Lot.	Name of Land.	Extent, A. R. P.	Lot.	Name of Land.	Extent, A. R. P.
3	Kahatagahamulawewahena	4 1 29	31	Ihalaweipillewa	0 0 0.5
4	Galapitiyagamahenyaya	44 1 7	32	Galpotta (rock)	0 0 0.5
5	Wewaudahaminipitiya (cemetery)	0 0 32	33	Ihalaweipillewa	0 0 1
7	Galapitiyagamahenyaya	0 0 8	34	Road reservation	0 0 0.5
8	Do.	0 0 21	38	Do.	0 0 2
9	Kandagawahena	0 0 12	39	Migahamullewatta	0 3 2
10	Do.	3 2 26	40	Do.	0 0 11
11	Muwepitiyegalakandemukalana	3 2 35	41	Migahamullehena	0 0 3
12	Kandabadahenyaya	8 2 9	43	Do.	0 1 34
13	Do.	0 0 10	44	Do.	0 0 2
14	Do.	0 0 2	45	Do.	0 0 0.5
15	Galapitiyagamahenyaya	0 0 5	46	Do.	0 0 2
16	Do.	0 0 14	47	Gallewelahena	0 2 18
17	Ihalawewa (tank and bund)	1 3 5	49	Do.	0 0 10
18	Wewapauladeniya	0 0 11	50	Galapitiyagamahenyaya	0 0 14
19	Do.	2 3 17	51	Gallewelahena	0 0 2
20	Wewapauladeniyapillewa, Ihalaweipillewa	1 3 17	52	Gallewela	0 3 15
21	Wewapauladeniyapillewa	0 0 4	53	Do.	0 0 5
22	Do.	0 0 4	54	Batalahena	1 0 28
23	Ihalaweipillewa	0 0 2	55	Do.	0 0 13
24	Siyambalagahamullehena	0 0 15	56	Bakmigahamullehena, Watuwangehena	7 3 37
25	Do. Migahawatta	5 1 34	57	Do.	0 0 30
26	Galpotta (rock)	0 0 1	58	Watuwangehena	1 1 20
27	Migahawattahena	0 0 5	65	Migahamulawewa (tank and bund)	2 3 22
28	Habekumburepillewa	0 0 3	78	Gansabhawa road	1 2 15
29	Do.	0 0 21			
30	Ihalaweipillewa	0 0 30			
					96 0 27

and bounded as follows: on the north by the village limit of Tissawa; on the east by Muwepitiyekalkandemukulana belonging to the Crown, Kahatagahamullehena claimed by Ravanna Mana Kannasami Kangany and others, Migahawatta claimed by Herat Mudiyansele Ukku Banda and others, Galagawakumbura claimed by Hetihamilage Punchirala; on the south by the road from Ganewatta to Wariyapola; on the west by Kendalayehena claimed by Hetihamilage Hetuhamy and others, part of Gansabhawa road (the boundary of Kuda Galboda korale), the boundary of Kuda Galboda korale (the village limit of Pahala Gonagama), the village limit of Tissawa.

NOTE.—The following lots lying within the above-mentioned boundaries are excluded from this part of the notice, and their aggregate acreage of 23 acres 2 roods and 15 perches is not included in the acreage of 96 acres and 27 perches given above:—

Preliminary plan 4,832.

Lot.	Name of Land.	Extent, A. R. P.	Lot.	Name of Land.	Extent, A. R. P.
A 35	Ihalawelepillewa ..	0 1 35	A 68	Pansalwattégala ..	0 1 8
A 36	Ihalawela, Dunukeyakumbura ..	7 0 5	A 69	Talagahamulawatta ..	0 1 37
A 37	Kohombagahamulegala ..	0 2 32	A 70	Kohombagahamulagala ..	0 1 25
A 42	Bogahamullegala ..	1 0 1	A 71	Pansalawatta ..	0 1 14
A 47	Do. ..	0 2 25	A 72	Godaliyaddewatta ...	0 1 14
A 59	Watuwangewatta ..	1 0 34	A 73	Godaliyaddégala ..	0 0 31
A 60	Watuwangehena ..	0 2 14	A 74	Galagawagala ..	0 3 35
A 61	Watuwangehittenawatta ..	2 1 5	A 75	Habekumbura ..	2 1 27
A 62	Do. ..	0 3 8	A 76	Galpotta (rock) ..	0 0 13
A 63	Do. ..	0 3 30	A 77	Galagawakumbura ..	0 3 10
A 64	Wewawanagala ..	0 3 8			
A 66	Kohombagahamulagala ..	0 2 27			23 2 15
A 67	Kadurugahamullegala ..	0 0 17			



Surveyor-General's Office,
Colombo, February 19, 1919.

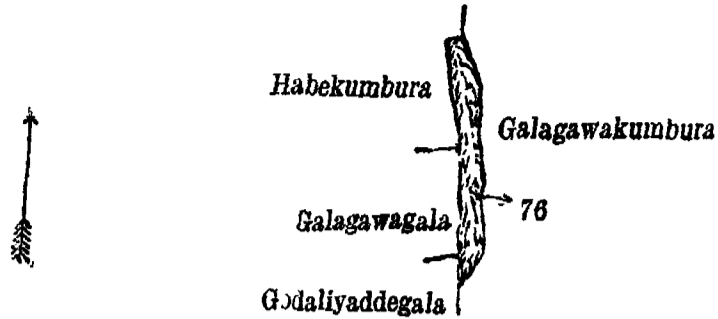
Scale of 8 Chains to an Inch.

C. R. LUNDIE,
for Surveyor-General.

II.—Preliminary plan 4,832.

Lot.	Name of Land.	Extent, A. R. P.
76	Galpotta (rock) ..	0 0 13

and bounded as follows: on the north, east, and south by Galagawakumbura (private); on the west by Godaliyaddegala claimed by Hapuruhamilage Dingiri Menika, Galagawagala claimed by Herat Mudiyansele Ukku Banda, Habekumbura (private).



Surveyor-General's Office,
Colombo, February 19, 1919.

Scale of 4 Chains to an Inch.
Kurunegala S. O. 10—1919.

C. R. LUNDIE
for Surveyor-General

Kurunegala Notice No. 7,168.

Notice under "The Waste Lands Ordinances of 1897, 1899, 1900, and 1903."

TAKE notice that unless within three months from March 21, 1919, the persons, if any, who claim any interest in the lands hereinafter mentioned or in any one or more of such lands or to some interest therein make claim in person or in writing to the said lands or any of them or to some interest therein to J. M. Davies, Esq., Special Officer appointed under section 28 of "The Waste Lands Ordinances of 1897, 1899, 1900, and 1903," at his office at Colombo :

Such Special Officer, in pursuance of the powers vested in him by the said Ordinances, will declare by writing under his hand that the said lands, or such of them as to which no claim has been made, are the property of the Crown.

J. M. DAVIES,
Special Officer.

NOTE.—A claim to a right of way over the said lands or any of them is a claim to an interest in the land or lands.

Description of the Lands referred to.

The following lots situated in the village of Tissawa, in the Mahagalboda Megoda korale of the Weudawili hatpattu of the Kurunegala District, in the North-Western Province, as described in the annexed diagram :—

Preliminary plan 4,832.

Lot.	Name of Land.	Extent, A. R. P.
1 ..	Bulunepitiyemukalana	11 0 36
2 ..	Do.	0 0 10
6 ..	Do. (footpath)	0 0 7
		11 1 13

and bounded as follows : on the north by Bulunepitiyemukalana belonging to the Crown ; on the east and south by the village limit of Amunugama ; on the west by the boundary of the Kuda Galboda korale (the village limits of Pahala Gona-gama and Weligandematawa).

[For Diagram see page 402.]

Kegalla Notice No. 7,169.

Notice under "The Waste Lands Ordinances of 1897, 1899, 1900, and 1903."

TAKE notice that unless within three months from March 21, 1919, the persons, if any, who claim any interest in the land hereinafter mentioned make claim in person or in writing to the said land or to some interest therein to Frederick Lewis, Esq., Special Officer appointed under section 28 of "The Waste Lands Ordinances of 1897, 1899, 1900, and 1903," at his office at Colombo :

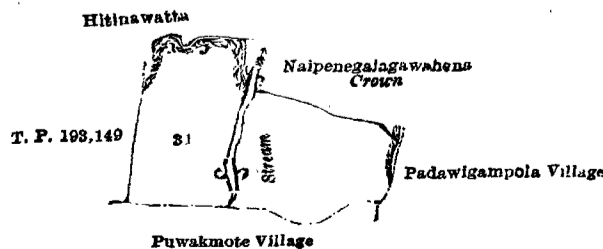
Such Special Officer, in pursuance of the powers vested in him by the said Ordinances, will declare by writing under his hand that the land, to which no claim has been made, is the property of the Crown.

FREDERICK LEWIS,
Special Officer.

NOTE.—A claim to a right of way over the said lands or any of them is a claim to an interest in the land or lands.

Description of the Land referred to.

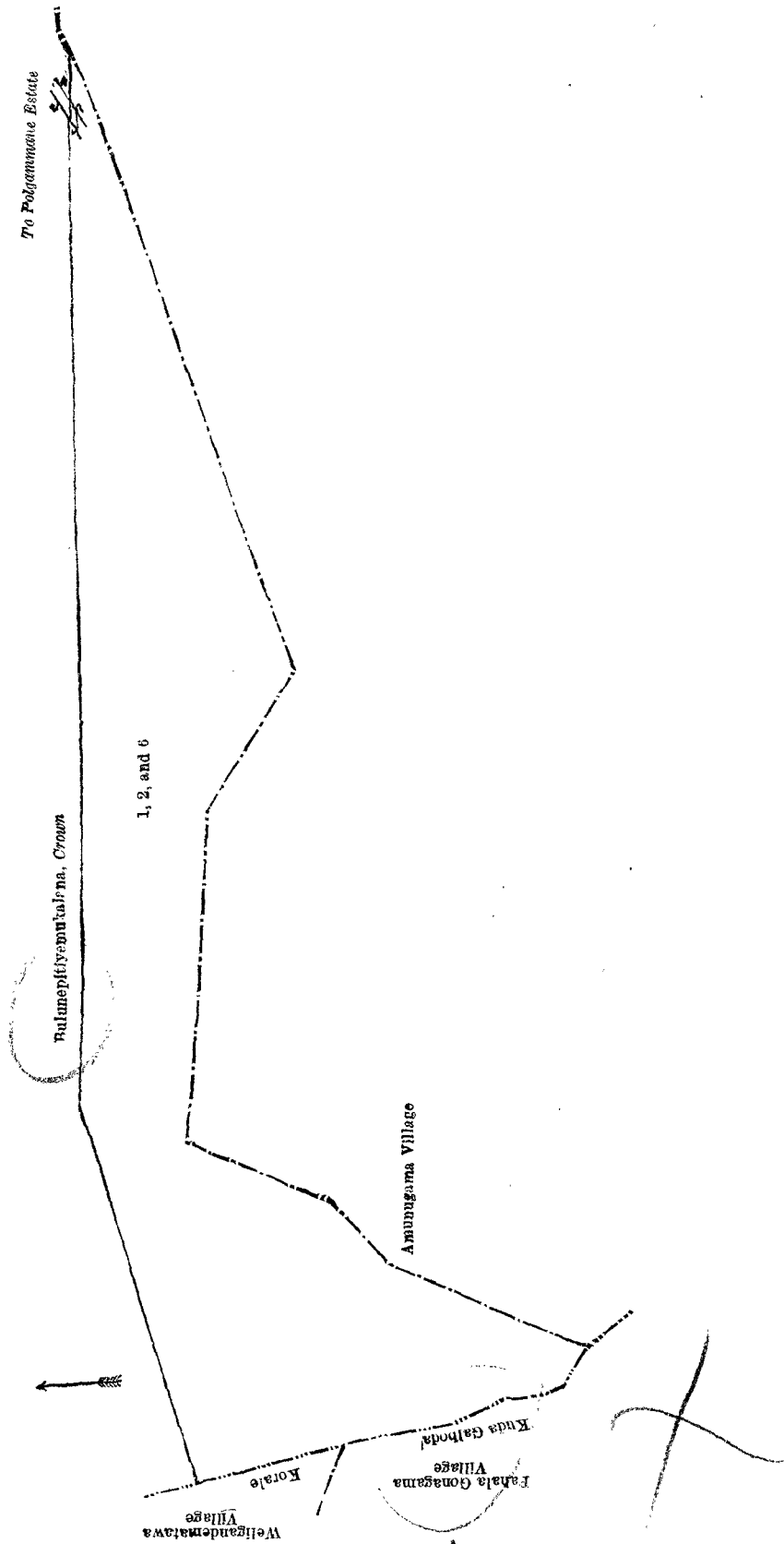
The land commonly called or known as Nagollehena and Galpillehena, situated in the village of Wetenna, in the Walgam pattu of the Kinigoda korale of the Kegalla District, in the Province of Sabaragamuwa, containing in extent 5 acres 2 roods and 34 perches, shown as lot 31 in preliminary plan 148 and in the annexed diagram ; and bounded as follows : on the north by Hitinawatta claimed by Wetenne Vidanelage Punchirala and others, Naipenegalagawahena belonging to the Crown ; on the east by the village limit of Padawigampola ; on the south by the village limit of Puwakmote ; on the west by T. P. 193,149.



Surveyor-General's Office,
Colombo, August 19, 1918.

Scale of 8 Chains to an Inch.
Kegalla S. O. 4—1919.

C. R. LUNDIE,
for Surveyor-General.



Surveyor-General's Office,
Colombo, February 19, 1919.

Scale of 4 Chains to an Inch.

Kurunegala S. O. 11—1919.

C. R. LUNDIE,
for Surveyor-General.

Kandy Notice No. 7,170.**Notice under "The Waste Lands Ordinances of 1897, 1899, 1900, and 1903."**

TAKE notice that unless within three months from March 21, 1919, the persons, if any, who claim any interest in the land hereinafter mentioned appear before the Assistant Government Agent of the Kandy District of the Central Province, at the Kandy Kachcheri, and make claim in person or in writing to the said land or to some interest therein :

Such Assistant Government Agent, in pursuance of the powers in him vested by the said Ordinances, will declare by writing under his hand that the said land, to which no claim has been made, is the property of the Crown.

L. J. B. TURNER,
Assistant Government Agent.

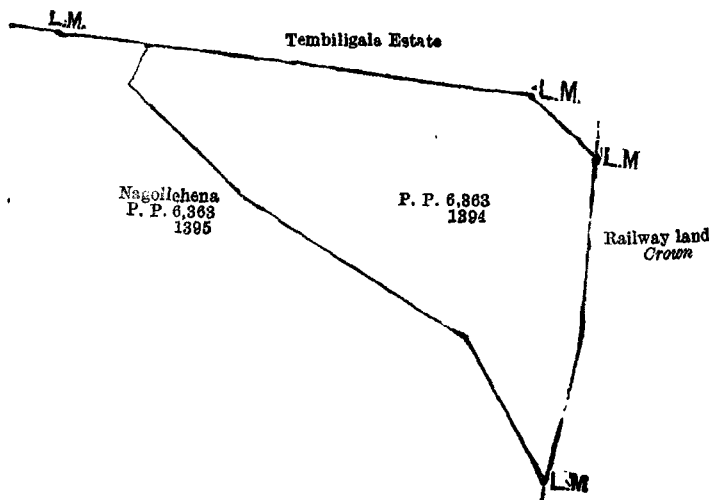
Description of the Land referred to.

The following lot situated in the village of Tembiligala Udagama, in the Ganga Ihala korale of the Udapalata division of the Kandy District, of the Central Province, as described in the annexed diagram :—

Preliminary plan 6,363.

Lot.	Name of Land.	Extent, A. R. P.
1394	Nagollehena	0 3 34.12

and bounded as follows : on the north by Tembiligala estate claimed by Messrs. George Christie and H. C. H. Heycock ; on the east by railway land claimed by the Crown ; on the south and west by Nagollehena claimed by the Crown and encroached upon by A. M. Tikiri Banda.



Surveyor-General's Office,
Colombo, October 29, 1918.

Scale of 2 Chains to an Inch.

C. H. VINCE,
for Surveyor-General.

Kandy Notice No. 7,171.**Notice under "The Waste Lands Ordinances of 1897, 1899, 1900, and 1903."**

TAKE notice that unless within three months from March 21, 1919, the persons, if any, who claim any interest in the land hereinafter mentioned appear before the Assistant Government Agent of the Kandy District of the Central Province, at the Kandy Kachcheri, and make claim in person or in writing to the said land or to some interest therein :

Such Assistant Government Agent, in pursuance of the powers in him vested by the said Ordinances, will declare by writing under his hand that the said land, to which no claim has been made, is the property of the Crown.

L. J. B. TURNER,
Assistant Government Agent.

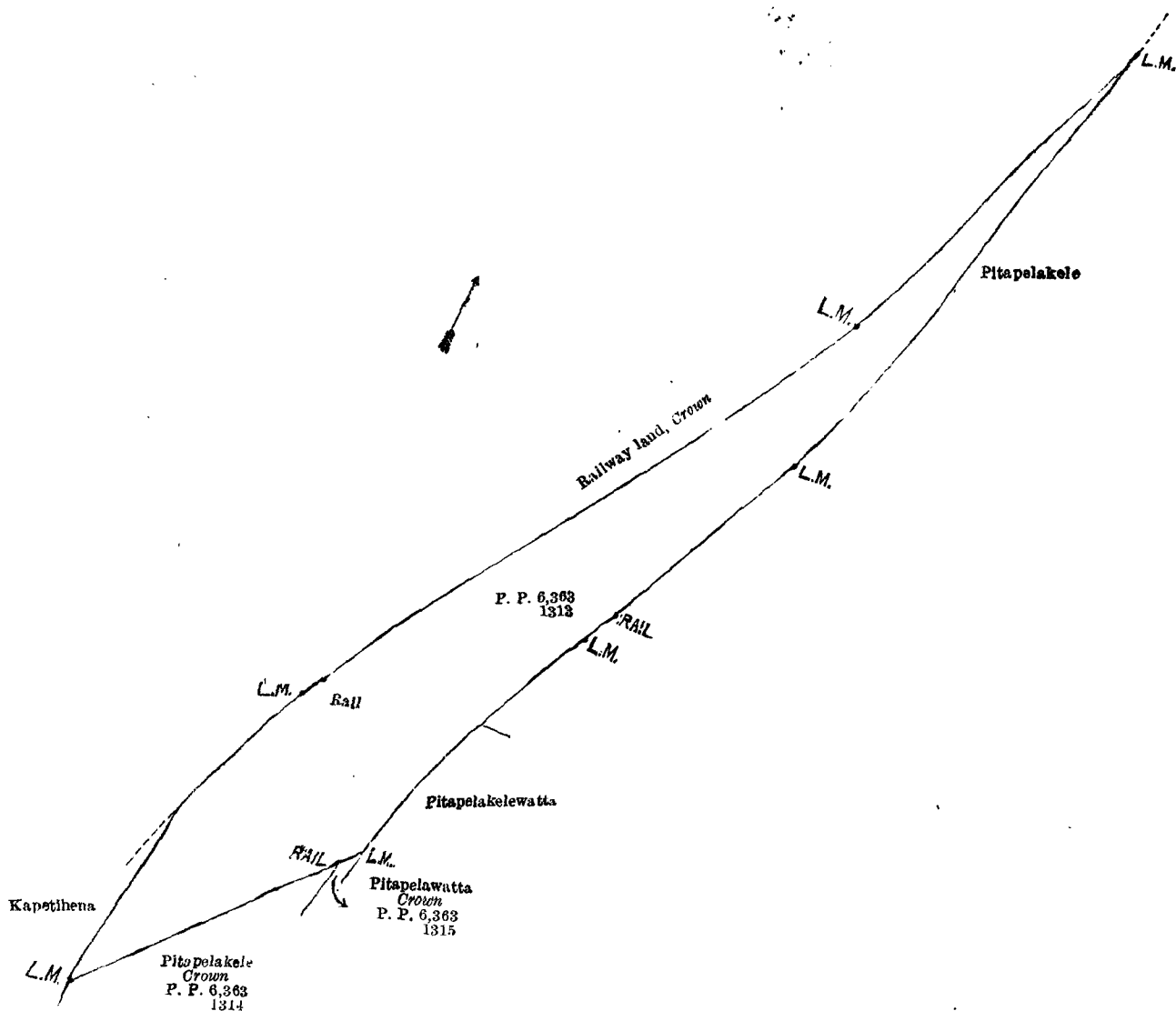
Description of the Land referred to.

The following lot situated in the village of Halagama, in the Ganga Ihala korale of the Udapalata division of the Kandy District, of the Central Province, as described in the annexed diagram :—

Preliminary plan 6,363.

Lot.	Name of Land.	Extent, A. R. P.
1313	Pitapelakele <i>alias</i> Godundeniya	1 1 35.87

and bounded as follows : on the north by railway lands claimed by the Crown ; on the east by Pitapelakele claimed by Kira Velduraya and by Pitapelakelewatta claimed by D. Menika ; on the south by Pitapelawatta and Pitapelakele claimed by the Crown ; and on the west by Kapetihena claimed by Kira Balitianna.



Surveyor-General's Office,
Colombo, October 29, 1918.

Scale of 2 Chains to an Inch.

C. H. VINCE,
for Surveyor-General.

LAND SALES IN THE CENTRAL PROVINCE.

No. 2,537, C. P.—The Government Agent, Central Province, will on Monday, May 26, 1919, at 1.30 P.M., at his office in Kandy, put up to auction, for sale or settlement, or will otherwise dispose of, the under-mentioned portions of Crown land, in accordance with the regulations of Government regarding land sales. Ten allotments of land situated in the Udapalata division of the Kandy District of the Central Province.

Lot.	Name of Land.	Description.	Extent.		Upset price per acre, Rs.
			A.	R. P.	
Preliminary plan 6,619. Village—Inguruwatta in Kandukara Pahala korale of Udapalata. Applicant—Nil.					
Claimant—Malikaralagedera Kiri Banda of Udaowita.					
1	Alakoladeniyehena ..	Tea and garden plantation	6	1 25	150
Claimant—Encroachment by Castlemilk estate.					
2	Castlemilk estate ..	Rubber plantation	1	3 34	600
Claimant—Encroachment by Orion estate.					
3	Orion estate ..	Tea plantation	0	0 23	500
Preliminary plan 6,454. Village—Atabage Pallegama in Kandukara Ihala korale of Udapalata. Applicant—Nil.					
Claimants—Manatunga Aracoege Charles Austin Francis Perera of Mount Lavinia and ditto William Perera of Galgodamadawatta, Atabage.					
1686	Naye-ella ..	Garden, tea plantation, and portion of house (encroachment) ..	0	1 16	—*
Preliminary plan 6,800. Village—Yatapana in Ganga Ihala korale of Udapalata.					
Applicant—Suduhakuragedara Ran Kira. Claimant—Crown.					
1	Ketaliyanahena ..	Forest and patana (reservation for Totupole-ela and Ruwankuru-oya)	1	1 28	—†

Lot.	Name of Land.	Claimant—Crown (encroachment by S. Rankira). Description.	Extent.		Upset price per acre, Rs.
			A.	R. P.	
3	Jambugahamankada ..	Tea plantation	0	2 34	150
4	Jambugahamankada and Ketaliyanehena	Tea and rubber plantation	1	1 1	350
5	Ketaliyanehena ..	do.	0	0 24	300
6	Do. ..	do.	0	1 7	400
7	Do. ..	High jungle, patana, rock (reservation for Ruwankuru-oya) ..	0	1 0	—†

* For certificate of quiet possession.

† Not to be sold.

Further information regarding these lands may be obtained from the Government Agent, Central Province, and their plans from the Surveyor-General.

Colonial Secretary's Office,
Colombo, March 19, 1919.

R. E. STUBBS,
Colonial Secretary.

LAND SALES IN THE SOUTHERN PROVINCE.

No. 3,519, S. P.—The Government Agent, Southern Province, will on Thursday, May 22, 1919, at 1 P.M., at his office in Galle Kachcheri, put up to auction, for sale or settlement, or will otherwise dispose of, the under-mentioned portions of Crown land, in accordance with the regulations of Government regarding land sales. Eight allotments of land situated in the Bentota-Walallawiti korale division of the Galle District of the Southern Province.

Lot.	Name of Land.	Preliminary plan 10,977. Village—Yatagala.		Extent.		Upset price per acre, Rs.
		Name of Applicant.	Description.	A.	R. P.	
1	Ratadelgahawatta..	—	Garden	0	1 2	100
			Plantation	—	—	17
7	Dikkele ..	Nadoris Mendis Jayatilleka of Kosgoda ..	Jungle	1	0 7	105
8	Do. ..	Kumarasinha Martin de Zoysa of Kosgoda ..	do.	1	0 7	105
9	Do. ..	Barlis Mendis Jayatilleka of Kosgoda ..	do.	1	0 8	105
10	Do. ..	Arthur Perera Wickramaratna of Kosgoda ..	do.	0	3 39	105
11	Do. ..	P. M. Abeysekera of Kosgoda ..	do.	0	3 32	105
12	Ambagahawelalanga- kele	L. P. A. Wickremaratna, Korale Arachchi, Kosgoda	do.	1	0 1	105
13	Do. ..	K. Martin de Zoysa of Kosgoda ..	do.	1	0 6	105

Further information regarding these lands can be obtained from the Government Agent, Southern Province, and their plans from the Surveyor-General.

Colonial Secretary's Office,
Colombo, March 15, 1919.

R. E. STUBBS,
Colonial Secretary.

LAND SALES IN THE EASTERN PROVINCE.

NOTICE is hereby given that the sales or settlements or other disposal of lands in Koralai pattu fixed for March 18 and 25, 1919, appearing in notices Nos. 1,490 and 1,491, E. P., and published in *Gazette* Nos. 6,991 and 6,992 of January 24 and 31, 1919, respectively, have been postponed for Thursday, April 24, 1919; they will be held at Batticaloa Kachcheri, commencing at 1.30 P.M.

The water-rate conditions laid down in the notices referred to above are hereby amended as follows:—

These lands are irrigable by Vakaneri tank. They will be liable to payment of an irrigation rate of Rs. 3 per acre per annum revisable every five years, revision of which rate will be subject to the condition that the revised rate will not be more than 50 per cent. higher than the last preceding rate.

Batticaloa Kachcheri,
March 11, 1919.

R. A. G. FESTING,
Government Agent.

LAND SALES IN THE NORTH-CENTRAL PROVINCE.

No. 2,056, N.C. P.—The Government Agent, North-Central Province, will on Wednesday, May 7, 1919, at 1 P.M., at his office in the Anuradhapura Kachcheri, put up to auction, for sale or settlement, or will otherwise dispose of, the under-mentioned portions of Crown land, in accordance with the regulations of Government regarding land sales. Thirty-four allotments of land situated in the Nuwaragam, Hurulu, and Kalagam palatas of the Nuwarakalawiya district of the North-Central Province.

Lot.	Name of Land.	Name of Applicant.	Description.	Extent.		Upset price per acre, Rs.
				A.	R. P.	
1	Moragahalanda ..	P. B. Rajakaruna ..	Cleared land suitable for garden ..	1	3 29	15
2	Wewukandapavulawatta	—	Garden (encroachment by R. Kapuwa, ex-Korala of Manewa)	2	0 26	100
3	Do. ..	—	do.	0	1 15	100

Lot.	Name of Land.	Name of Applicant.	Description.	Extent.		Upset price per acre, Rs.
				A.	R. P.	
4	Gald Rock ..	0	0 15	15
5	Do. Reservation for tank bund ..	0	1 0	—*
6	Pitiya Open land ..	0	0 3	15
7	Do. do. ..	0	0 3	15
Preliminary plan 5,256. Village—Pahala Tammannewa in Kunchuttu korale.						
1	Dambagahaidama	.. P. Ukkua of Pahala Tammannewa	.. Chena fit for paddy cultivation ..	2	0 6	18.50
Preliminary plan 5,257. Village—Kumbukwewa in Kalpe korale.						
1	Kahatagahakele	.. V. Wannihami of Kumbukwewa	.. Jungle fit for paddy ..	1	0 12	21
Preliminary plan 5,258. Village—Petiyannekada in Kalpe korale.						
1	Pattiwalaidama	.. K. Badderala of Petiyannekada	.. do. ..	1	0 1	15
Preliminary plan 5,260. Village—Kadamessalewa in Uddiyankulama korale.						
1	Palugahaidama	.. Sinnage Baiya of Kadamessalewa	.. Chena fit for paddy cultivation ..	2	0 3	16.50
2	Do. Reservation for tank bund ..	0	1 6	—*
Preliminary plan 5,261. Village—Pahala Olugollewa in Uddiyankulama korale.						
1	Diulgahaidama	.. K.V. Wannihami, Vel-vidane	.. Low jungle suitable for paddy ..	1	0 0	15
Preliminary plan 5,263. Village—Mahaolugaskada in Kunchuttu korale.						
1	Dalugahaidama	.. K. Ukkurala of Herat-hamillewa	.. Jungle fit for paddy ..	1	0 0	19
2	Do. Reservation for tank bund ..	0	1 23	—*
Preliminary plan 5,265. Village—Mekichchawa in Kalpe korale.						
1	Palugahaidama	.. S. Menikrala of Mekichchawa	.. Jungle ..	1	0 25	15
Preliminary plan 5,266. Village—Digamhamillewa in Uddiyankulama korale.						
1	Dambagahaidama	.. M. L. Rakwanarala	.. Low jungle suitable for paddy ..	1	0 9	15
Preliminary plan 5,267. Village—Ratmalagahawewa in Kalpe korale.						
1	Kongahaidama	.. U. G. Menikhami of Ratmalagahawewa	.. Jungle fit for garden ..	1	0 6	15
2	Do. Reservation for road ..	0	0 15	—*
Preliminary plan 5,268. Village—Kebitigollewa in Kunchuttu korale.						
1	Mailagahaidama	.. P. Ukkurala of Kebitigollewa	.. Low jungle ..	1	0 10	15
2	Do. Reservation for irrigation channel ..	0	1 7	—*
Preliminary plan 5,269. Village—Radahammillewa in Kalpe korale.						
1	Dambagahaidama	.. K. H. Appuwa	.. High jungle suitable for paddy ..	2	0 23	20
2	Do.	.. Do.	.. Reservation for tank bund ..	0	1 35	—*
3	Do.	.. Velpediyage Kumara and another of Radahammillewa	.. High jungle suitable for paddy ..	1	3 2	20
Preliminary plan 5,270. Village—Medawewa in Kunchuttu korale.						
1	Dambagahaidama	.. K. D. Sodiya of Kolibendewa	.. Jungle ..	1	0 11	23
2	Do. Reservation for footpath ..	0	0 10	—*
Preliminary plan 5,271. Village—Bandara Amunugama in Kalpe korale.						
1	Mailagahaidama	.. K. Seera of Badahela Etawetunuwewa	.. Jungle fit for paddy ..	0	1 27	15
2	Do. Reservation for Maha-oya ..	0	1 5	—*
Preliminary plan 5,272. Village—Migahadigiliya in Uddiyankulama korale.						
1	Katuaccarekumbura Paddy field (encroachment by S. Samadara and 13 others)	0	2 29	30
2	Palugahaidama	.. D. P. Kapuwa	.. Low jungle fit for paddy ..	1	0 0	25
Preliminary plan 5,273. Village—Etaweregollewa in Kalpe korale.						
1	Mailagahaidama	.. W. Banda and another of Bogahawila	.. Jungle fit for paddy ..	2	1 11	15
2	Do. Reservation for irrigation channel ..	0	0 14	—*
3	Do. Reservation for cart track ..	0	0 13	—*
Final village plan 200. Village—Maha Iluppallama in Eppawala korale.						
501	Paragawamukalana or Maha Iluppallama or Maduruwagamakele	.. H. K. D. Charles Appuhamy	.. Jungle ..	1	0 8	33.50

* Not for sale.

Further particulars regarding these lands can be obtained from the Government Agent, North-Central Province, and their plans from the Surveyor-General.

Colonial Secretary's Office,
Colombo, March 15, 1919.R. E. STEUBS,
Colonial Secretary.

LAND SALES IN THE PROVINCE OF UVA.

No. 1,334, P. of U.—On Thursday, May 1, 1919, at 12 noon, the Government Agent for the Province of Uva, will put up for lease, at his office in Badulla Kachcheri, the under-mentioned portions of Crown land, on the terms authorized by Government. Two allotments of land situated in the Wellawaya division of the Badulla District of the Province of Uva.

Lot.	Name of Land.	Name of Applicant.	Description.	Extent	
				A.	R. P.
2	Kalugomuwapatana ..	Sinnankutty Kangany of Udaveria estate ..	Patana with some jungle	9	2 10
4	Do. ..	M. Kanagaratnam of Udaveria estate ..	do.	17	2 34

Conditions of Lease.

- (a) The lots shall be leased in perpetuity.
- (b) The premium on the lots shall be Rs. 60 and Rs. 90 respectively.
- (c) The rent on the lots shall be Rs. 2 per acre or fraction thereof per annum.
- (d) The annual rent for the first six years shall be at the rate of one-third of the full amount.
- (e) No building shall be erected without the permission of the Government Agent.
- (f) Any building or buildings erected without the permission of the Government Agent or contrary to the conditions shall be the property of the Crown.
- (g) Permission shall only be granted for the erection of such buildings which are necessary for tea cultivation.
- (h) The lots shall be used for tea cultivation only.
- (i) The lessee shall be bound to plant the lands to the extent of one-tenth in each of the first five years of the lease and of a further fourth within the next five years. For non-compliance of this condition the whole area of the lease, except the portion actually cultivated, shall become liable to the payment of double rent.
- (j) The rent shall be subject to revision at intervals of thirty years. The rent shall not be increased by more than 50 per cent. of the rent for the previous 30-year period.
- (k) The lessee shall not assign the lease or transfer any right or interest, or subject the whole or any portion of the land leased, without the previous consent in writing of the lessor.

Further conditions regarding the lease of the above can be obtained from the Government Agent, Province of Uva and plans from the Surveyor-General.

Colonial Secretary's Office,
Colombo, March 15, 1919.

R. E. STUBBS,
Colonial Secretary.

LAND SALES BY THE SETTLEMENT OFFICER.

SOUTHERN PROVINCE.

No. 5,033, S. O.—On Monday, May 5, 1919, and on the following day, at 8 A.M., the Land Settlement Officer will put up for sale or settlement, at Mahahilla Camp, the under-mentioned portions of Crown land, on the terms authorized by Government. Sixty-six allotments of land situated in the West Giruwa pattu division of the Hambantota District of the Southern Province.

Block survey preliminary plan 296.—Getamana.

Lot.	Name of Land.	Name of Claimant.	Description.	Extent.	
				A.	R. P.
10	Gorokgahawatta <i>alias</i> Doleokanda	(1) Don Babanis Wijesinghe, (2) Don Juwanis Wijesinghe, (3) Don Andreas Wijesinghe	Garden ..	17	3 18
12c	Bogahawatta ..	(1) Ruwanpatiramage Andris Hamy, (2) Dewenigamage Don Diyonis	Citronella ..	1	3 27
12q	Gederawattehena ..	(1) Ruwanpatiramage Andris Hamy, (2) Don Abraham Wijesinghe	Garden ..	6	2 23
12v	Mahawatta ..	(1) Peruma Kapuge Hin Hamy, (2) Kurugamage Babun Appu	Citronella and garden ..	1	0 33
12w	Lolugahakoratuwa ..	Kurugamage Babun Appu ..	do. ..	4	3 21
15	Henegamayawatta ..	(1) Hewabatagodage Gimaris Hamy, (2) ditto Kowani Hami, (3) ditto Dingi Hami, (4) Wijesin Arachchige Sawaru Appu Hamy	Garden ..	1	3 12
17	Do. ..	do. ..	Low jungle ..	1	0 11
61A	Godellawatta ..	Ekanayake Hatarasing Arachchige Dona Mariana Hamine	Citronella ..	1	2 18
62	Nugehena ..	(1) Don Abraham Wijesinghe, (2) Don Davit Ekanayake Munasingha	do. ..	2	0 2
70	Gederawatta ..	Mahagamage Kirihamy ..	do. ..	1	0 15
70A	Kahatagahawatta ..	Deveniguruge Don Hendrick ..	do. ..	1	0 2
80E	Kongahakoratuwa <i>alias</i> Welimandiya	Kotagoda Vidanage Andris Hamy ..	Chena ..	1	1 37
87	Kaluwagahahena ..	(1) Waliwarusakanda Liyana Arachchige Don Carolis Appuhamy, (2) ditto Don Andris, (3) Don Cornelis Abeywickrema, Vel-Vidane	Citronella ..	4	1 38
88B	Dodangahawatta <i>alias</i> Delgahawatta	(1) Kittamullagamage Kallis Hamy, (2) ditto Bacheho Hamy, (3) Vidane Mestrige Babuwa	Citronella and chena ..	1	2 8
100E	Kellagewatta ..	Don Abraham Wijesinghe ..	Citronella ..	1	2 8
100F	Beligahakoratuwa ..	do. ..	Garden ..	3	1 10
100H	Paragahahena ..	Ekanayake Hatarasing Arachchige Don Carolis, Vel-Vidane, as trustee of Rajamaha Vihare	Garden and citronella ..	2	0 30

Lot.	Name of Land.	Name of Claimant.	Description.	Extent.		
				A.	R.	P.
107	Ittagahahena, Kongaharuppa. Nugehena	Waliwarusakonda Liyana Arachchige Don Carolis	Citronella	6	2	27
107D	Kahatagahawatta	Samarasekera Weerasuriya Dona Gimara	do.	0	3	37
107E	Badagahawatta	(1) ditto, (2) Waliwarusakonda Liyanagamage Kawani Hami	Garden	1	0	8
114B	Katuimbulgahawatta	(1) Samarawickrama Jasinge Don Bastian, (2) ditto Davit Hamy, (3) ditto Don Samuel, (4) ditto Silindu Hamy, (5) Lokugamage Don Andris as guarant of Samarawickrema Jasinge Dinga, (6) ditto Carolis	Garden	2	1	6
143A2	Gallellapitatennahena <i>alias</i> Arekoratuwa	(1) Hewakankanange Babun Hamy, (2) Kodituwakkukankanange James Appu	Citronella	1	3	38
143A3	Gallellapitatennahena, Mawattermandiya	do.	Chena and citronella	13	0	5
143A4	Delgahawatta <i>alias</i> Kongahawatta	(1) Kodituwakkukankanange James Appu, (2) Hewa Batagodage Baba Hamy, (3) ditto Menik Hamy, (4) ditto Sahindu Hamy, (5) ditto Samel Appu, (6) ditto Balahamy	Citronella	2	1	15
143A5	Kongahawatta	do.	Garden	0	2	8
143A11	Kongahawatta <i>alias</i> Delgahawatta	do.	do.	0	3	5
143A6	Puhuheraligahahena	Kodituwakkukankanange James Appu	Citronella and chena	5	1	5
143A7	Waturawalagawahena	Nihiluwagamage Don Andris	Garden	6	2	9
143A10	Delgahahena	Hewabatagodage Don Davith	Chena and citronella	9	0	37
143A12	Pukwatta <i>alias</i> Madangahawatta	do.	do.	1	2	20
143A15	Bogahahena	(1) Hewabatagodage Gimaris Hamy <i>alias</i> Jaris Hamy, (2) ditto Don Sadris	Chena	3	2	20
225	Borallahena	(1) Don Abraham Wijesinghe, (2) Don Dines Wijesinghe, (3) Don Lewis Wijesinghe, (4) Dona Ciciliana Wijesinghe	Garden	6	3	19
225A	Ratambawatta	Dona Ciciliana Wijesinghe	do.	0	1	0
227	Udamulleatmaga, Borollehena, Paragawahena	(1) Don Dines Wijesinghe, (2) Don Lewis Wijesinghe, (3) Dona Ciciliana Wijesinghe	Abandoned citronella	1	0	7
234A	Pelawatta	(1) Witaranakankanange Don Juwanis, (2) Ekanayake Hatarasing Arachchige Dona Mariana Hamine, (3) Don Migel Wijesinghe	Low chena	2	3	26
234B	Vitaranakankanange-bogahakoratuwa	(1) Singarakara Suriacharige Nicholey, (2) Don Miguel Wijesinghe, (3) Witarana Kankanange Don Juwanis, (4) Ekanayake Hatarasing Arachchige Dona Mariana Hamine	Bare ground	1	0	10
234K	Tolapotayahena <i>alias</i> Arehena	Don Alliyas de Silva Wijesinghe, Vidane Arachchi	Citronella and chena	3	0	21
234L	Penikolehena	Abeywickramasing Arachchige Don Andris	Garden	4	2	11
234N	Gorakagahawatta	(1) Naimana Vidanage Jandris Hamy, (2) Hettikapuge Baba Hamy, (3) Abeywickremasing Arachchige Don Andris, (4) Don Miguel Wijesinghe	Chena	2	0	33
234P	Tanipolgahawatta	Don Alliyas de Silva Wijesinghe, Vidane Arachchi	Citronella	1	0	16
234Q	Bibulelangahena <i>alias</i> Bata-atagewatta	Ekanayake Hatarasing Arachchige Don Carolis, Vel-Vidane, as trustee of Rajamaha Vihare	Chena	1	2	17
263J	Ketakelagahawatta <i>alias</i> Delgahawatta <i>alias</i> Konaragewatta	(1) Don Nicholas Wijesinghe, (2) Hewakankanange Don Carolis, (3) Don Theodoris Abeywickrema Sepala Dahanayake, Police Officer	Abandoned citronella	2	2	34
263K	Ketakalagahahena	do.	Chena	0	3	30
263L	Penturugahahena <i>alias</i> Bata-akulehena	Naimana Vidanage Jandris Hamy	Chena and citronella	3	0	5
263M	Karandamandiyehena <i>alias</i> Gedarawattehena	(1) Davit Owaris Amarasinghe, (2) Don Aberan Kodituwaku	Jungle	6	3	6
321	Nagahakoratuwa	Liyana Patiranage Gabriel Appu	Garden and citronella	0	2	23
358D	Julgahakoratuwa	Abeydeera Liyanage Maduma Hamy	Chena	0	3	8
358E	Kajjuguhawattehena	(1) Panwilage Siyadoris, (2) David Owaris Amarasinghe	Citronella	2	0	13
358F	Kajjagahawatta	(1) Panwilage Adirian, (2) David Owaris Amarasinghe	do.	2	0	8
358G	Paragahakoratuwa	(1) David Owaris Amarasinghe, (2) Sederage Babbun	Chena and citronella	1	2	13
369	Dangahahena <i>alias</i> Bogahahena	David Owaris Amarasinghe	do.	1	3	17
422A	Ketakalahena	Don Dines Wijesinghe	Chena	1	3	24
422F	Hindakatiarawatta	(1) David Owaris Amarasinghe, (2) Don Aberan Kodituwaku, (3) Don Nicholas Wijesinghe	Jungle	4	0	39
422H	Mahahena, Mahaparehena	(1) Don Abraham Wijesinghe, (2) Don Dines Wijesinghe, (3) Don Bastian Wijesinghe, (4) Don Lewis Wijesinghe	Jungle and garden	5	2	26
422K	Kanabibulegawahena, Parehena	Johanes Abraham Singapulli, Registrar	Citronella	5	2	21
544	Ketakalagahawatta	(1) Epitagama Liyana Achchige Dawanhamy, (2) Don Alliyas de Silva Wijesinghe, (3) Epitagama Liyana Achchige Don Bastian, (4) Serasin Kuruppu Arachchige Don Andris	do.	0	3	24
547	Ketakelagahawatta	Epitagama Liyana Achchige Dowan Hamy	Garden and citronella	0	3	23
547A	Bogahakoratuwa	do.	Citronella	0	2	13

Lot.	Name of Land.	Name of Claimant.	Description.	Extent.	
				A. R. P.	
565n	Galarehena	(1) Kitulamullagamage Don Sedoris, (2) Watagedara Arachige Don Andris.	Citronella	0	3 35
565g	Meegahakoratuwa	Mohottige John Allis Sedera	Citronella and garden	0	2 7
566	Mahanarankoratuwa	do.	Garden	0	0 35
567	Do.	do.	do.	0	0 38
606	Masmorugahakoratuwa, Bogahakoratuwa	Kitulamullagamage Don Barlis	Chena	0	1 24
607	Do.	do.	Garden	0	0 24
625j	Godakadurugahawatta	Ditto Sedoris	Citronella and garden	3	0 8
625AA	Kongahahena	(1) Kodituwakkuge Pedris, (2) Kahandagamage Pedris, (3) ditto Samel, (4) Kitulamullagamage Don Miguel, (5) Panamulla Arachchige Allis Appu, (6) Hilla Munasinge Sedoris Appu, (7) Edirisurige Baba Hamy, (8) Godella-watte Arachige Don Simon Appuhamy, (9) Kankanana Patiranage Dines Hamy, (10) Wirasinge Don Andris Appu, (11) Maduma Liyanage Nicholas Hamy, (12) Galwewakankanage Punci Hamy	Abandoned citronella and jungle	4	2 26

Upset price at Rs. 15 to Rs. 50 per acre. Further information regarding these lands can be obtained from the Land Settlement Officer, and plans of them from the Surveyor-General.

Colonial Secretary's Office,
Colombo, March 19, 1919.

R. E. STUBBS,
Colonial Secretary.

No. 5,034, S. O.—On Wednesday, May 14, 1919, at 12 noon, the Land Settlement Officer will put up for sale or settlement, at Mahahilla Camp, the under-mentioned portions of Crown land, on the terms authorized by Government. Twenty-eight allotments of land situated in the West Giruwa pattu division of the Hambantota District of the Southern Province.

Block survey preliminary plan 297.—Mahahilla.

Lot.	Name of Land.	Name of Claimant.	Description.	Extent.	
				A. R. P.	
146	Dunumadalagahawatta	(1) Munasinge alias Alutdeniyagamage Don Hendiris, (2) Don Dias Samarasekera Wirasuriya, (3) Jotimanage Selestinahamy, (4) Munasinge Davit Appu, (5) ditto Punci Appu, (6) ditto Babunhami	Garden	0	2 8
154	Do.	do.	do.	0	2 20
153	Pansalagodella	do.	Chena	1	0 39
155	Galagawakoratuwa	do.	Garden	1	0 33
178	Kongahawatta	Hilla Kodituwakkuge Simanhami	Citronella	11	2 10
179	Kongahawattedeniya	do.	do.	0	1 10
204	Yodaelahena-ela	Mailwaganam Ponnamma	Open land	0	1 26
205	Yodaela and Yodaelahena	do.	Citronella	1	0 29
206	Pinhena	do.	Chena	0	3 11
324	Kandehena	(1) Kankanangamage Appu, (2) Udawattage Sochoha, (3) ditto Allissa, (4) ditto Sedara, (5) Kaludurage Sidorissa, (6) ditto Dinga, (7) ditto Dinna, (8) ditto Lemaya, (9) ditto Babune	Citronella	1	0 9
325	Do.	do.	Garden	1	0 23
326A	Kandehenawatta	do.	Citronella	0	0 39
65	Paliyagrunnansgehena	(1) Atukorale Kodituwakkuge Don Peneris, (2) Atukorale Kodituwakkuge Don James, (3) Don Bastian Abeyagunawardana Samarasingha	Chena	2	3 12
65Q	Belipandurehena	(1) Liyana Achchige Babun Appu, (2) Samarasinge Don Nicholas, (3) Atukorale Kodituwakkuge Don Bastian	do.	1	3 31
100A	Managehena	(1) Vidana Patiranage Eliashamy, (2) Liyanage Leinis, (3) Vidana Patiranage Podihamy, (4) ditto Egita, (5) ditto Malhamy	Citronella	2	1 10
223	Juliampitiyagewatta	(1) Don Dias Samarasekera Weerasuriya, (2) Don Gabriel Samarasekera Weerasuriya, (3) Waniganayaka Vidanagamage Don Simon, (4) Molakapuge Don Dionis, Vel-Vidane, (5) Wijesekera Kankanange Don Andris, (6) Mohottige Carolis, (7) Abeyasin Rajapaksa Patiranage Dona Gimara, (8) Ranasin Kalumediriya Kankanange Don Samel, (9) Munasinge Simanhamy	do.	2	2 1
225A	Babarendiyaruppe	(1) Wijesekera Kankanange Don Andris, (2) Don Dias Samarasekera Wirasuriya	Chena	0	1 10
226B	Maragahahena	Katudurage Chara	do.	0	1 38
229A	Horigewatta	(1) Wijesekera Kankanange Don Samel, (2) ditto Don Andris, (3) Lalpe Wickramage Don Louis, (4) Ranasin Kalumediriya Kankanange Don Samel, (5) Don Andris Abeyagoonawardana Weerasinha, (6) Vidane Patiranage Madris	do.	3	0 39
336c	Pimburugahahena	(1) Kankanangamage Appu, (2) Hewagetamannage Lewis Appu, (3) ditto Kottanhamy, (4) Kaludurage Sadrisa, (5) ditto Bilinda, (6) Kekuluhewage Sabehamy	Garden	0	3 32
343	Pimburagalahena	do.	Citronella	5	3 8

Lot.	Name of Land.	Name of Claimant.	Description.	Extent.		
				A.	R.	P.
343c	Munhana <i>alias</i> Dunumadala-gahahena	(1) Kaludurage Bilinda, (2) Udawattage Sidorissa, (3) ditto Sawderissa, (4) ditto Nikorisa, (5) ditto Mensa	Citronella in chena	1	1	2
144	Ittagodellahena	(1) Molakapuge Lokuhamy, (2) Lunama Henpitagamage Don Davith, (3) Weerasekera Kankanan Arachchige Monikhamy	do.	4	0	16
144A	Palugahahena	Vidana Patiranage Don Davit	Citronella	2	3	1
144c	Ikkawehena	Gambira Arachchige Andiris	do.	1	0	3
144D	Sapugahawatta	(1) Munasinge Simanhamy, (2) ditto Silinduhamy, (3) ditto Don Carolis, (4) Demalagiriye-gamage Matheshamy	do.	1	2	18
329	Munhena	(1) Hewagetamanage Leonis, (2) ditto Dineshamy, (3) Kaludurage Salaya, (4) Udawattege Kostan, (5) ditto Kiri, (6) ditto Allissa, (7) ditto Dinga, (8) ditto Sochcha, (9) ditto Balaya, (10) ditto Dinna, (11) Kaludurage Buriya, (12) Hewa Iddagodage Don Samel	do.	3	3	16
329B	Do.	Hewagetamanage Leonis	Garden	0	2	2

Upset price at Rs. 15 to Rs. 50 per acre. Further information regarding these lands can be obtained from the Land Settlement Officer, and plans of them from the Surveyor-General.

Colonial Secretary's Office,
Colombo, March 19, 1919.

R. E. STUBBS,
Colonial Secretary.

No. 5,035, S. O.—On Saturday, May 10, 1919, at 8 A.M., the Land Settlement Officer will put up for sale or settlement, at Mahahilla Camp, the under-mentioned portions of Crown land, on the terms authorized by Government. Fifty-three allotments of land situated in the West Giruwa pattu division of the Hambantota District of the Southern Province.

Block survey preliminary plan 300.—Ambala.

Lot.	Name of Land.	Name of Claimant.	Description.	Extent.		
				A.	R.	P.
14r	Bogahakoratuwa	(1) Jayasinghe Arachchige Andris Appu, (2) Jayasinghe Arachchige James Appu	Garden	0	1	31
42	Mulatiangehena	(1) Madinage Therolis, (2) ditto Sabina, (3) Sardias Kawiratna, (4) Hewa Tondilage Disana, (5) Tondilage Sadiris, (6) Balagodage Yasodiris, (7) Madinage Lewishamy, (8) Palistantirige Lewishamy, (9) Loku Kalutotage Johana, (10) Palistantirige Dingihamy, (11) ditto Puchihamy, (12) Pathinige Nonis, (1) Tondilage Charlis, (14) Jasentu Kankanan Runage Avishamy, (15) Balagodage Soidahamy	Citronella	2	1	29
42A	Alapanuwankenhena	(1) Pallege Thelenis Appu, (2) Balagodage Yasodiris, (3) Agampodige Simonhamy, (4) Yansentu Runage Avishamy, (5) Balagodage Janeris	Garden	2	2	21
44	Udabubulahena	David Martin Senaratna	Chena	1	1	30
44A	Do.	do.	Garden	0	3	37
44c	Arehena	(1) Agampodige Simon Hami, (2) ditto Siyadoris Appu, (3) Balagodage Helena, (4) Abeyaguna Vidana Arachchige Leisihami	Citronella	1	1	33
51	Bogahawatta	Wijadira Vidana Patiranage Don Samel	Garden	7	0	4
51M	Gorakagahahena	(1) Don Mathes Wickramanayaka, (2) Kamburugamage Gamachcharige Pedirishami	Chena	2	0	15
51r	Kohuwalehena	(1) Don Mathes Wickramanayaka, (2) Johannis Samara-jeewa Muttu Kumarana	do.	2	3	27
51w	Kapuhena	Kankanan Patiranage Siyadoris	Citronella	1	2	17
59	Weralugahakoratuwa	Madinage Lewishami, ditto Dinoris	Garden	0	3	34
62	Boraluyaya	Don Mathes Wickramanayaka	Citronella	9	1	11
62A	Maragahahena Puwakagahahena	do.	do.	1	1	17
85	Medamandiya	(1) David Martin Senaratna, (2) Don Kottan Weeraman, (3) Wijewickrama Vidana Patiranage Don Alliyas, (4) Wijedeera Vidana Patiranage Don Samel, (5) Gunasekera Vidana Patiranage Don Andris	do.	2	1	34
115	Kaluachchigewatta	(1) Ranawirage Don Andris, (2) Hewagetamanage Sendiris	Coconut and citronella	0	2	27
115c	Nugagahawatta	(1) Panbokke Arachchige Hinappu, (2) Vidanapatiranage Dingi Appu	Chena	1	1	4
115D	Welanmandiya	Kodituwakkuge Kottanhami	Citronella	1	0	5
118	Areketakalagahawatte- kebella	Wijewickrama Vidana Patiranage Don Allis	do.	1	3	12
127A	Paluwatta	Wijesekara Vidana Patiranage Don Samel	Chena	1	1	25
127B	Maragahawatta	Kodituwakkuge Malhami	Garden	0	2	24
127c	Do.	do.	Chena	0	1	7
127D	Do.	do.	Citronella	0	2	37
146A	Mahapatirannehegewatta	Wijesekara Patiranage Don Carolis of Ambala	Garden	0	0	18
150	Dangahawatta	(1) Waniganayaka Munasingha Arachchige Don Samel, (2) Wagachchige Dingi Appu, (3) Wijesekara Vidana Patiranage Baba	do.	0	1	13
152	Do.	do.	Chena	0	3	15
152E	Kukurumanhena	Kodituwakkuge Dingi Hami	do.	0	2	24
158	Maragahawatta	Wijadira Patiranage Don Samel	do.	1	3	0
158E	Ihalakoratuwa <i>alias</i> Ganimekoratuwa	(1) Wirasuri Arachchige Don Davit, (2) ditto Jayasin Appu, (3) ditto Baban Appu	Garden	0	2	16

Lot.	Name of Land.	Name of Claimant.	Description.	Extent.		
				A.	R.	P.
158F	Middeniyagewatta	(1) Wirasuri Arachchige Don Davit, (2) ditto Balappu, (3) ditto Baban Appu	Chena	1	1	13
158G	Kirikosgahakanatta	(1) Kodituwakku Kankanange Siyadoris, (2) Talallagamage Don Mathes	Citronella	1	1	15
158H	Ketakalagahawatta	(1) Kodituwakku Kankanange Don Sadiris, (2) Talallagamage Don Mathes	do.	2	1	6
158I	Palugahapittaniya	(1) Kodituwakku Kankanange Babahami, (2) ditto Babahami, (3) ditto Don Dines, (4) Talallagamage Don Mathes	Chena	0	2	30
158K	Middeniyewatta	(1) Wirasuri Arachchige Don Davit, (2) ditto Balappu, (3) ditto Baban Appu	do.	1	0	5
161	Ganimeko.atuwa	(1) Wirasuri Arachchige Don Davit, (2) ditto Jayasin Appu, (3) ditto Baban Appu	Garden	0	1	33
164	Middeniyagewatta	(1) Wirasuri Arachchige Don Davit, (2) ditto Balappu, (3) ditto Baban Appu	do.	1	2	2
165	Palugahapittaniyawatta	(1) Kodituwakku Kankanange Babahami, (2) ditto Babahami, (3) ditto Don Dines, (4) Talallagamage Don Mathes	do.	0	2	7
169	Pittaniyawatta	(1) Talallagamage Don Allis, (2) Malingodage Dines Hami, (3) Wijesuri Arachchige Lokuhami	do.	0	2	32
170	Do.	do.	do.	0	0	34
172A	Mahapatirannehegewatta	Wijesekara Patiranage Don Carolis	do.	1	2	36
176A	Kukurumanhena <i>alias</i> Pittaniyawatta	(1) Talallagamage Don Allis, (2) Malingodage Dines Hami, (3) Wijesuri Arachchige Lokuhami	do.	0	1	35
176C	Walakandagewatta	Kaluambalage Hinhami	Chena	0	2	34
176E	Kalupashena	Kodituwakku Kankanange Sadiris	Garden	1	1	16
186A	Raulhena	(1) Kodituwakku Kankanange Don Sadiris, (2) Wanawirage Davit Appu, (3) Wirasuri Arachchige Jayasin Appu	Citronella	0	3	7
187	Lolugahahena	David Martin Senaratna	Chena	2	0	3
187C	Do.	(1) Kaluambalage Dineshami, (2) David Martin Senaratna, (3) Kaluambalage Hinni Appu, (4) ditto Babun Appu, (5) Wijesekara Patiranage Sinno Appu	do.	2	3	14
187F	Rukattanagahena	(1) Kaluambalage Babun Appu, (2) David Martin Senaratna	do.	0	1	29
197C	Dangahawatta	(1) Kaluambalage Dineshami, (2) David Martin Senaratna, (3) Kaluambalage Babun Appu, (4) Wijesekara Patiranage Sinno Appu	Citronella	1	3	10
206E	Ugudugehena <i>alias</i> Ittegodella	David Martin Senaratna	Chena	8	0	16
206F	Borellakella	Tuppelage Andrishami	Open land	1	0	12
206M	Mahagahawatta	Singha Nettige Hinhami	Chena	1	0	25
210	Munkoratuwa	Giganagamage Linis Appu	Garden	1	1	3
260	Rukattanagahahena	(1) Kaluambalage Babun Appu, (2) David Martin Senaratna	Chena	0	2	12
260A	Rukattanahena	do.	Garden	0	0	18

Upset price at Rs. 15 to Rs. 50 per acre. Further information regarding these lands can be obtained from the Land Settlement Officer, and plans of them from the Surveyor-General.

Colonial Secretary's Office,
Colombo, March 19, 1919.

R. E. STUBBS,
Colonial Secretary.

NORTH-WESTERN PROVINCE.

No. 5,036, S. O.—On Saturday, May 10, 1919, at 12 noon, the Land Settlement Officer will put for sale or settlement, at Bingiriya Resthouse, the under-mentioned portions of Crown land, on the terms authorized by Government. Two allotments of land situated in the Kinyama korale of the Katugampola hatpattu division of the Kurunegala District of the North-Western Province.

Block survey preliminary plan 1,451.—Panawewa.

Lot.	Name of Land.	Name of Claimant.	Description.	Extent.		
				A.	R.	P.
4J	Himbutuwalawatta	W. Remigius de Silva of Moratuwa	Garden	6	3	18
2M	Kongahamulahena	Crown Balance not paid by Somida Berakarayalage Puncha	Chena	1	2	39

Upset price at Rs. 15 to Rs. 50 per acre. Further information regarding these lands can be obtained from the Land Settlement Officer, and plans of them from the Surveyor-General.

Colonial Secretary's Office,
Colombo, March 19, 1919.

R. E. STUBBS,
Colonial Secretary.

No. 5,037, S. O.—On Saturday, May 10, 1919, at 12 noon, the Land Settlement Officer will put up for sale or settlement, at Bingiriya Resthouse, the under-mentioned portions of Crown land, on the terms authorized by Government. Four allotments of land situated in the Kinyama korale of the Katugampola hatpattu division of the Kurunegala District of the North-Western Province.

Block survey preliminary plan 1,462.—Ganegoda.

Lot.	Name of Land.	Name of Claimant or Applicant.	Description.	Extent.		
				A.	R.	P.
47	Medapillewa	(1) Imiyahami Mudiyansele of Mudalihamy of Ganegoda, (2) Charles Edward Arnold Dias of Colombo	Chena	1	2	35

Block survey preliminary plan 1,463.—Nitalawa.

55	Thisavarulagepillewa	Weerakoon Mudiyansele Belo Sinno	Chena	1	1	26
56	Welapillewa	do.	do.	1	3	14

Lot.	Name of Land.	Name of Claimant or Applicant.	Description.	Extent.		
				A.	R.	P.
52DN	Kongahamulahena	(1) Weerakoon Mudiyansele Punchirala, (2) ditto Mudalihamy, (3) ditto Juwanis Appu, (4) ditto Ranmenika	Chena	1	3	16

Upset price at Rs. 15 to Rs. 50 per acre. Further information regarding these lands can be obtained from the Land Settlement Officer, and plans of them from the Surveyor-General.

Colonial Secretary's Office,
Colombo, March 19, 1919.

R. E. STUBBS,
Colonial Secretary.

No. 5,038, S. O.—On Saturday, May 10, 1919, at 12 noon, the Land Settlement Officer will put up for sale or settlement, at Bingiriya Resthouse, the under-mentioned portions of Crown land, on the terms authorized by Government. Eleven allotments of land situated in the Kinyama korale of Katugampola hatpattu division of the Kurunegala District of the North-Western Province.

Block survey preliminary plan 1,453.—Maunawa.

Lot.	Name of Land.	Name of Claimant or Applicant.	Description.	Extent.		
				A.	R.	P.
32	Talgahamulawatta	(1) Korale Arachehillage Appuhamy, (2) ditto Menikhamy, (3) ditto Kiri Menika, (4) ditto Romel Etana, (5) ditto Menu Etana	Garden	1	1	38
33D	Talgahamullahena	do.	do.	1	1	25
33E	Do	do.	Chena	0	0	22
33F	Kadurugahamulahena	(1) Korale Arachehillage Pinhamy, (2) ditto Appuhamy	do.	2	2	12
63H	Halambagahahena	(1) Tenhamy Arachehillage Sittappu, (2) Atukorallage Sittappuhamy, as trustee of Mannawa Pansala	do.	1	0	34
64	Wewagawakotuwa	do.	do.	0	0	34
43F	Kadurugahawatta	Korale Arachehillage Punchirala	do.	4	2	18
Block survey preliminary plan 1,455.—Hendiyagama.						
12J	Maragahamulahena	Wanigasuriya Patirannehelage Kiri Etana of Kadigamuwa	Chena	2	2	2
12K	Do.	do.	do.	1	1	15
5J	Daminagahahena	Rajapaksa Mudiyansele Arachehillage Santu Etana of Dalupota	do.	4	1	38
2M	Wewapaulekumburepillewa	(1) Subasinghe Arachchige Arnis Perera Appuhamy, (2) Rajapaksa Mudiyansele Arachehillage Ukku Banda, (3) ditto Santu Etana	do.	0	2	30

Upset price at Rs. 15 to Rs. 50 per acre. Further information regarding these lands can be obtained from the Land Settlement Officer, and plans of them from the Surveyor-General.

Colonial Secretary's Office,
Colombo, March 19, 1919.

R. E. STUBBS,
Colonial Secretary.

No. 5,039, S. O.—On Saturday, May 10, 1919, at 12 noon, the Land Settlement Officer will put up for sale or settlement, at Bingiriya Resthouse, the under-mentioned portions of Crown land, on the terms authorized by Government. Three allotments of land situated in the Kinyama korale of the Katugampola hatpattu division of the Kurunegala District of the North-Western Province.

Block survey preliminary plan 1,452.—Bowatta.

Lot.	Name of Land.	Name of Claimant or Applicant.	Description.	Extent.		
				A.	R.	P.
1½J	Kombadaluwehenedeniya	Adikari Mudiyansele Bandirala	Chena and deniya	0	1	20
1½K	Do.	do.	do.	1	1	29
30	Talgahahena	(1) Ditto, (2) ditto Punchirala	Garden	4	2	11

Upset price at Rs. 15 to Rs. 50 per acre. Further information regarding these lands can be obtained from the Land Settlement Officer, and plans of them from the Surveyor-General.

Colonial Secretary's Office,
Colombo, March 19, 1919.

R. E. STUBBS,
Colonial Secretary.

No. 5,040, S. O.—On Saturday, May 10, 1919, at 12 noon, the Land Settlement Officer will put up for sale or settlement, at Bingiriya Resthouse, the under-mentioned portions of Crown land, on the terms authorized by Government. Seven allotments of land situated in the Kinyama korale of the Katugampola hatpattu division of the Kurunegala District in the North-Western Province.

Block survey preliminary plan 1,459.—Kudakoluwa.

Lot.	Name of Land.	Name of Claimant.	Description.	Extent.		
				A.	R.	P.
2	Talgahamulahena	Ratnayaka Mudiyansele Appuhamy, Vidane, as trustee of the Kudakoluwa Vihare	Chena	4	3	38
25AQ	Kongahamulahena	(1) Rajapakse Mudiyansele Silinduhamy, (2) ditto Mudalihamy, (3) ditto Punchirala	do.	1	0	39
25AS	Do.	do.	Tobacco garden	0	3	34
25	Wewapaulapitiya	(1) Rajapakse Mudiyansele Menuhamy, (2) ditto Kiri Banda, (3) ditto Kiri Hamy	Chena	0	3	6
25AE	Kahatagahamulahena	(1) Rajapakse Mudiyansele Mudalihamy, (2) ditto Andihamy, (3) ditto Ran Menika	do.	2	2	35
25AO	Kandehena	(1) Ditto Menu Hamy, (2) ditto Silindu Hamy	do.	2	3	28
42K	Ehatugahamulahena	(1) Amaris Patabendi Gurunnehelage Sirimal Naide, (2) ditto Kawwa Naide	do.	1	3	26

Upset price at Rs. 15 to Rs. 50 per acre. Further information regarding these lands can be obtained from the Land Settlement Officer, and plans of them from the Surveyor-General.

Colonial Secretary's Office,
Colombo, March 19, 1919.

R. E. STUBBS,
Colonial Secretary.

No. 5,041, S. O.—On Saturday, May 10, 1919, at 12 noon, the Land Settlement Officer will put up for sale or settlement, at Bingiriya Resthouse, the under-mentioned portions of Crown land, on the terms authorized by Government. Three allotments of land situated in the Kinyama korale of the Katugampola hatpattu division of the Kurunegala District of the North-Western Province.

Block survey preliminary plan 1,449.—Murukandiya.

Lot.	Name of Land.	Name of Claimant or Applicant.	Description.	Extent. A. R. P.
23	Pelawatta ..	Sri Brakmana Arachchi Mudiyansele Kiri Banda, Registrar of Murukandiya	Garden and chena	5 0 29
23A	Ehetugahawatta ..	(1) Balasuriya Mudiyansele Menu Etana, (2) Sri Brakmana Arachchi Mudiyansele Kiri Banda	Garden ..	5 3 38
36	Ehetugahawatta or Pelawatta	do. ..	do. ..	8 1 15

Upset price at Rs. 15 to Rs. 50 per acre. Further information regarding these lands can be obtained from the Land Settlement Officer, and plans of them from the Surveyor-General.

Colonial Secretary's Office,
Colombo, March 19, 1919.

R. E. STUBBS,
Colonial Secretary.

It is hereby notified that the sale of the lease of lot 110 in Mukalanhena, in block survey preliminary plan 1,442, in the North-Western Province, advertised in the *Government Gazette* No. 7,001 of March 14, 1919, will be held on May 10, 1919, and not on the 9th as already advertised.

Colonial Secretary's Office,
Colombo, March 19, 1919.

R. E. STUBBS,
Colonial Secretary.

LAND ACQUISITION NOTICES.

HAVING been duly directed by the Governor, with the advice of the Executive Council, acting under the provisions of "The Land Acquisition Ordinance of 1876," section 6, to take order for the acquisition of the following lands, required for a public purpose, namely, for constructing a road to new ferry at Uyana, to wit:—

Lot.	Name of Land.	Description.	Name of Claimant.	Extent. A. R. P.
1	Madangahawatta ..	Contains 1 coconut tree	Titus Peris	0 0 2·37
2	Do. ..	Contains 10 old coconut trees, 1 del tree, 1 jak tree, and a wella	M. Jeramias Peris and others	0 1 34·75
3	Do. ..	Contains 1 old coconut tree	do.	0 0 9·20
4	Hundiapolawatta ..	Swamp	V. J. Fernando	0 0 2·48
5	Do. ..	Contains 10 old coconut trees, 1 coconut tree 10 years old, and a del tree	do.	0 0 12·87
6	Do. ..	Swamp	Crown	0 0 2·19
7	Do. ..	Contains 10 coconut trees	Davith de Alwis Karunaratna	0 0 9·82
8	Do. ..	Contains 17 coconut, 1 mara tree, and 1 mango tree	do.	0 0 10·97
9	Do. ..	Contains 5 coconut trees	Carlina Dias	0 0 5·40
10	Dombagahawatta ..	Contains 4 coconut trees, 1 mango tree, 2 old jak trees	A. Elias Bedde Alwis	0 0 10
11	Hikgahawatta ..	Contains 25 coconut trees, 1 del, and 1 mango tree	Davith de Alwis Karunaratna	0 0 28·87
12	Madangahawatta ..	Contains 13 coconut trees, 3 del trees, 1 hunumidella tree, 2 mango trees, and an unbuild well	Uduma Lebbe Marikkar Hadijan Nachchiar	0 0 21·74
13	Do. ..	Contains 23 coconut trees, 3 jak trees, and a cadjan latrine	Uduma Lebbe Marikkar Isma Lebbe Marikkar	0 0 9·79
14	Ilandarachchiyawatta	Contains 8 coconut trees, 1 del tree, 1 cadjan latrine, and a part of an unbuild well	Cornelia Silva and others	0 0 12·87
15	Edandewatta ..	Contains 43 coconut trees	Cornelia Silva	0 1 6·78
16	Do. ..	Bare land	R. M. William	0 0 0·09
17	Edandewattaowita ..	Grass field	do.	0 0 38·94

I hereby give public notice, as required by section 7, that the Government proposes to take possession of the lands. All persons interested in the aforesaid lands are hereby required to appear personally or by agent before me at this office on April 16, 1919, at 11 A.M., and to state the nature of their respective interests in the lands, and the amount and particulars of their claims to compensation for such interests.

The Kachcheri,
Colombo, March 17, 1919.

J. G. FRASER,
Government Agent.

HAVING been duly directed by the Governor, with the advice of the Executive Council, acting under the provisions of "The Land Acquisition Ordinance of 1876," section 6, to take order for the acquisition of the following lands, required for a public purpose, namely, for laying out the area in accordance with the town scheme and for the provision of a site for a public latrine, to wit:—

Lot.	Name of Land.	Description.	Name of Claimant.	Extent. A. R. P.
1	Pairugahawatta ..	Contains 1 tiled masonry building, 1 mud cadjan hut, and part of a cadjan outhouse	M. James Perera	0 0 19·56
2	Do. ..	Contains a masonry well, a planked latrine, and part of a cadjan outhouse	Crown	0 0 3·81

I hereby give public notice, as required by section 7, that the Government proposes to take possession of the lands. All persons interested in the aforesaid lands are hereby required to appear personally or by agent before me at this office on April 16, 1919, at 1 P.M., and to state the nature of their respective interests in the lands, and the amount and particulars of their claims to compensation for such interests.

The Kachcheri,
Colombo, March 17, 1919.

J. G. FRASER,
Government Agent.

HAVING been duly directed by the Governor, with the advice of the Executive Council, acting under the provisions of "The Land Acquisition Ordinance of 1876," section 6, to take order for the acquisition of the following land, required for a public purpose, namely, for erecting public latrines, to wit :—

Preliminary plan 11,121. Village—Pallimulla (within Four Gravets of Matara).				Extent.
Lot.	Name of Land.	Description.	Name of Claimant.	A. R. P.
1	Naidegekoratuwa	Garden	Mudaliyar J. D. C. Perera of Unawatuna and others	0 0 23.87

I hereby give public notice, as required by section 7, that the Government proposes to take possession of the land. All persons interested in the aforesaid land are hereby required to appear personally or by agent before me at the Matara Kachcheri on April 30, 1919, at 10 A.M., and to state the nature of their respective interests in the land, and the amount and particulars of their claims to compensation for such interests.

Matara Kachcheri,
March 12, 1919.

T. REID,
Assistant Government Agent.

HAVING been duly directed by the Governor, with the advice of the Executive Council, acting under the provisions of "The Land Acquisition Ordinance of 1876," section 6, to take order for the acquisition of the following lands, required to be acquired, as Public Works Department overseer's quarters and cooly lines have been erected on the lands, to wit :—

Preliminary plan 2,024. Village—Arawekumbura in Pattipola korale of Yatikinda division.				Extent.
Lot.	Name of Land.	Description.	Name of Claimant.	A. R. P.
1	Galgemulahena	Chena contains P. W. D. overseer's quarters, 1 cooly line, 1 cattle shed, 1 smithy, and 2 latrines	Achimuttu Thangamma, Batticaloa	0 3 21

Supplement to final village plan 281. Village—Nakkala in Buttala-Wedirata korale of Buttala division.

1B	Nakkala	Chena contains 1 cooly line, 1 smithy, 1 cattle shed, and 1 latrine	The Trustees of Muppane Vihare	0 3 5
1C	Do.	Chena contains P. W. D. overseer's quarters, 1 latrine, and 1 cooly line	do.	0 2 35

I hereby give public notice, as required by section 7, that the Government proposes to take possession of the lands. All persons interested in the aforesaid lands are hereby required to appear personally or by agent before me at Badulla Kachcheri on April 30, 1919, at 1 P.M., and to state the nature of their respective interests in the lands, and the amount and particulars of their claims to compensation for such interests.

Badulla Kachcheri,
March 10, 1919.

F. BARTLETT,
Government Agent.